






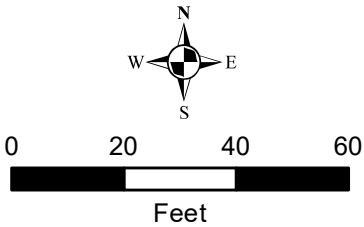
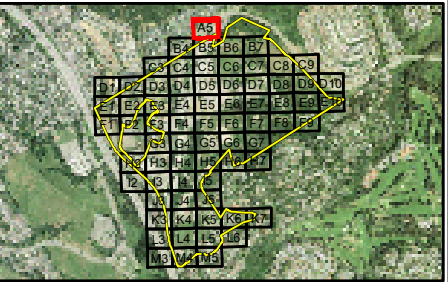


Oak Knoll Development

Alameda County,  
California

Tree Permit  
Mapbook  
Page A5

-  Project Area
-  Phase 1
-  Phase 2
-  Phase 3
-  Impacted Tree



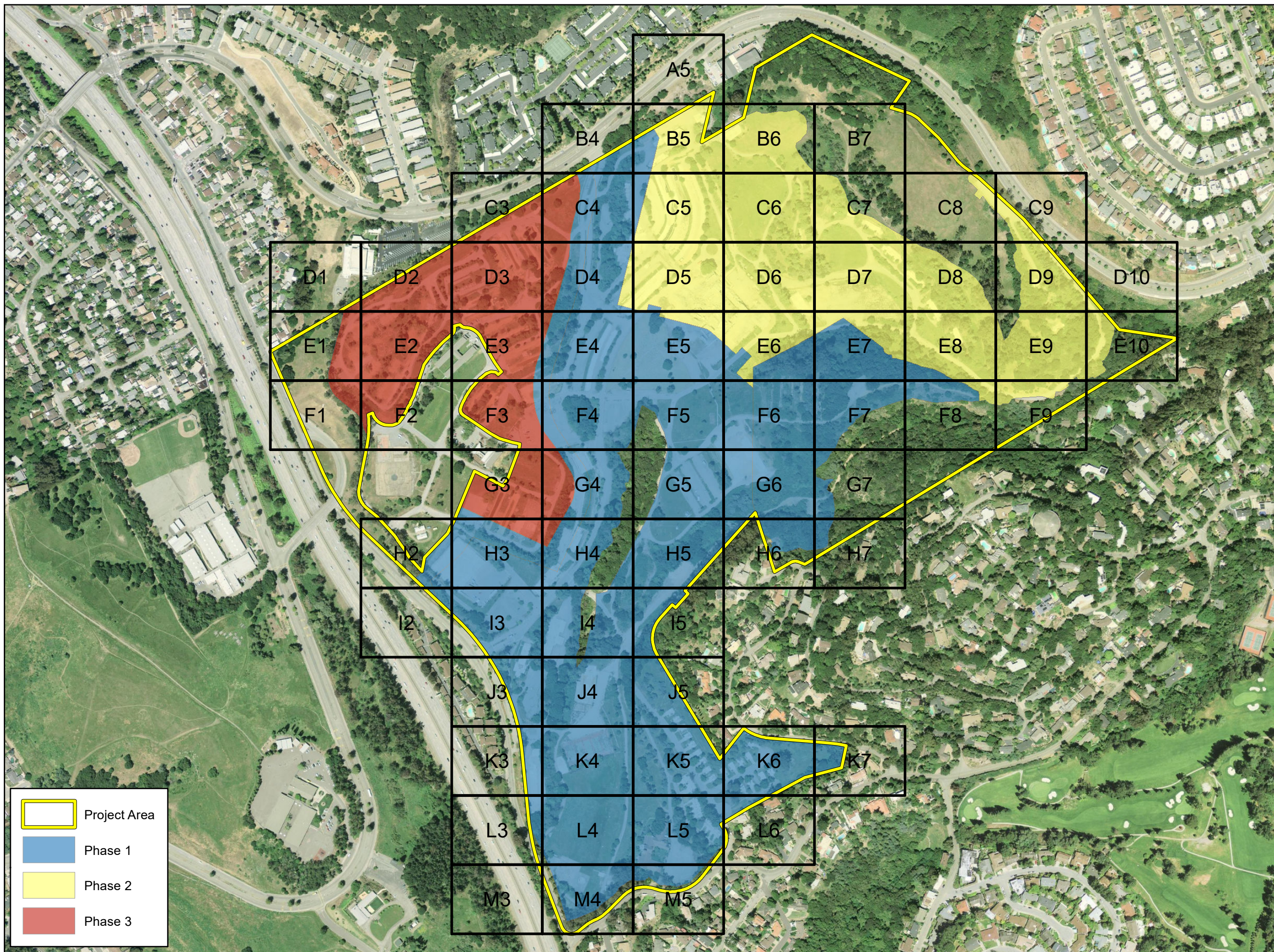
Map Prepared Date: 10/21/2016  
Map Prepared By: czumwalt  
Base Source: USGS EROS  
Data Source(s): WRA



# Oak Knoll Development

Alameda County,  
California

## Phase and Tree Impact Mapbook Index



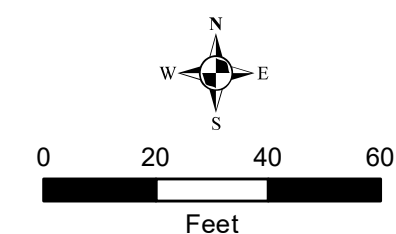
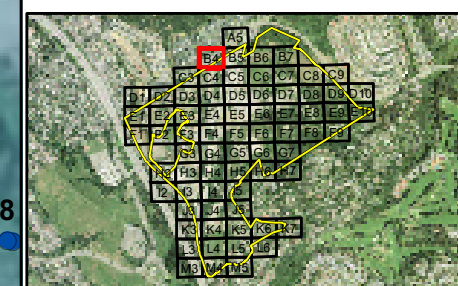


# Oak Knoll Development

Alameda County,  
California

## Tree Permit Mapbook Page B4

-  Project Area
-  Phase 1
-  Phase 2
-  Phase 3
-  Impacted Tree



Map Prepared Date: 10/21/2016  
Map Prepared By: czumwalt  
Base Source: USGS EROS  
Data Source(s): WRA

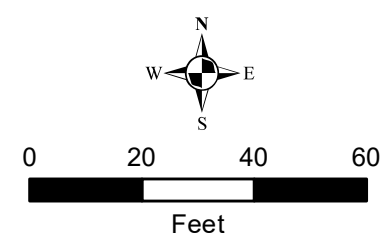
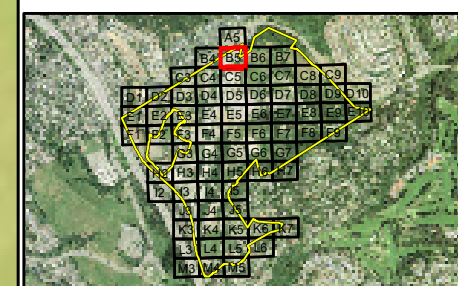


Oak Knoll Development

Alameda County,  
California

Tree Permit  
Mapbook  
Page B5

-  Project Area
-  Phase 1
-  Phase 2
-  Phase 3
-  Impacted Tree



Map Prepared Date: 10/21/2016  
Map Prepared By: czumwalt  
Base Source: USGS EROS  
Data Source(s): WRA



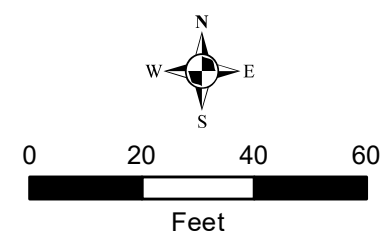
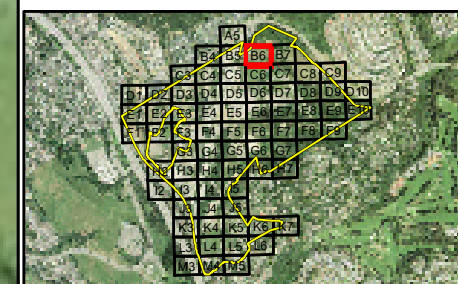


Oak Knoll Development

Alameda County,  
California

Tree Permit  
Mapbook  
Page B6

-  Project Area
-  Phase 1
-  Phase 2
-  Phase 3
-  Impacted Tree



Map Prepared Date: 10/21/2016  
Map Prepared By: czumwalt  
Base Source: USGS EROS  
Data Source(s): WRA








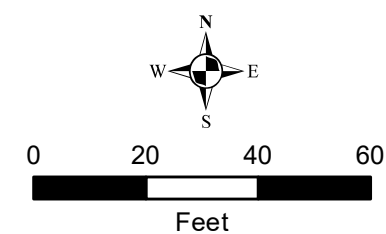
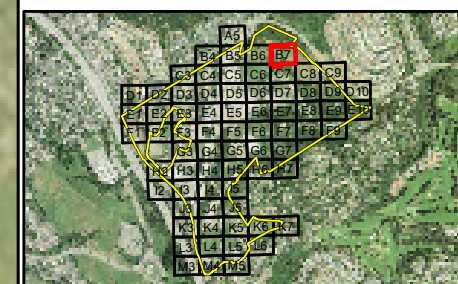


Oak Knoll Development

Alameda County,  
California

Tree Permit  
Mapbook  
Page B7

-  Project Area
-  Phase 1
-  Phase 2
-  Phase 3
-  Impacted Tree



Map Prepared Date: 10/21/2016  
Map Prepared By: czumwalt  
Base Source: USGS EROS  
Data Source(s): WRA

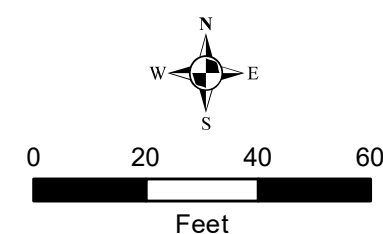
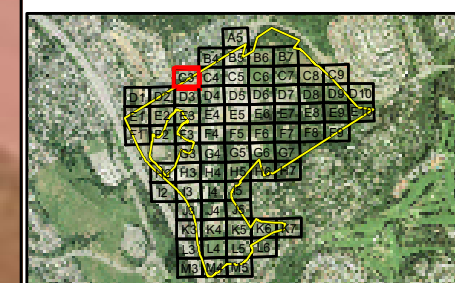


# Oak Knoll Development

Alameda County,  
California

## Tree Permit Mapbook Page C3

-  Project Area
-  Phase 1
-  Phase 2
-  Phase 3
-  Impacted Tree



Map Prepared Date: 10/21/2016  
Map Prepared By: czumwalt  
Base Source: USGS EROS  
Data Source(s): WRA








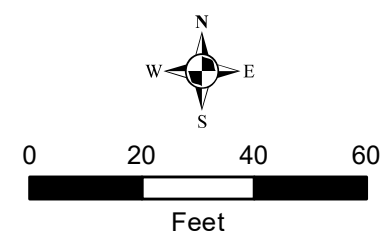
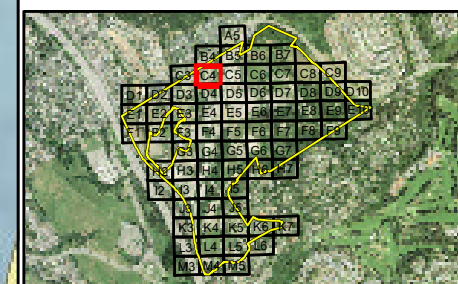


Oak Knoll Development

Alameda County,  
California

Tree Permit  
Mapbook  
Page C4

-  Project Area
-  Phase 1
-  Phase 2
-  Phase 3
-  Impacted Tree



Map Prepared Date: 10/21/2016  
Map Prepared By: czumwalt  
Base Source: USGS EROS  
Data Source(s): WRA








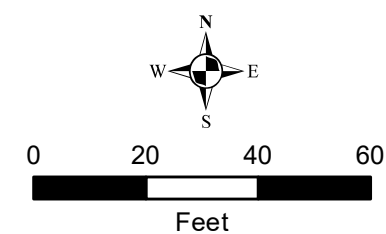
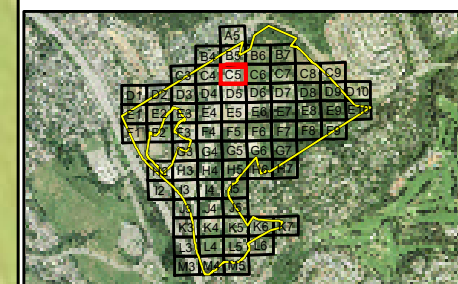


Oak Knoll Development


Alameda County,  
California

Tree Permit  
Mapbook  
Page C5

-  Project Area
-  Phase 1
-  Phase 2
-  Phase 3
-  Impacted Tree



Map Prepared Date: 10/21/2016  
Map Prepared By: czumwalt  
Base Source: USGS EROS  
Data Source(s): WRA








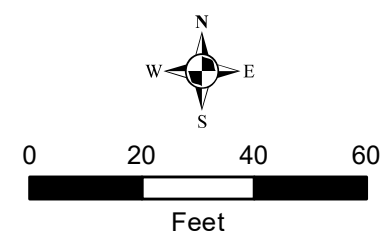
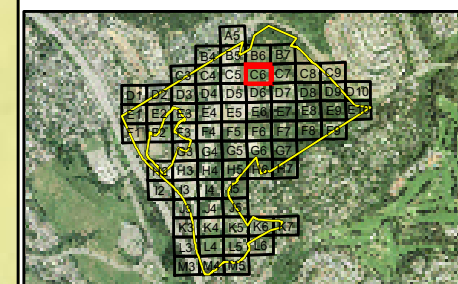


Oak Knoll Development

Alameda County,  
California

Tree Permit  
Mapbook  
Page C6

-  Project Area
-  Phase 1
-  Phase 2
-  Phase 3
-  Impacted Tree



Map Prepared Date: 10/21/2016  
Map Prepared By: czumwalt  
Base Source: USGS EROS  
Data Source(s): WRA

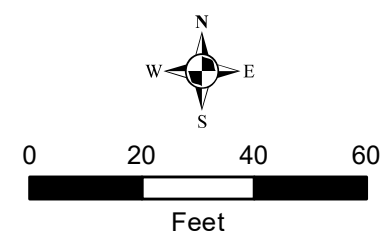
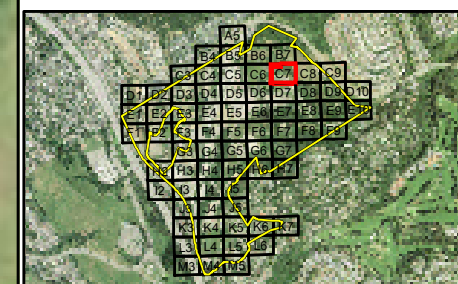


# Oak Knoll Development

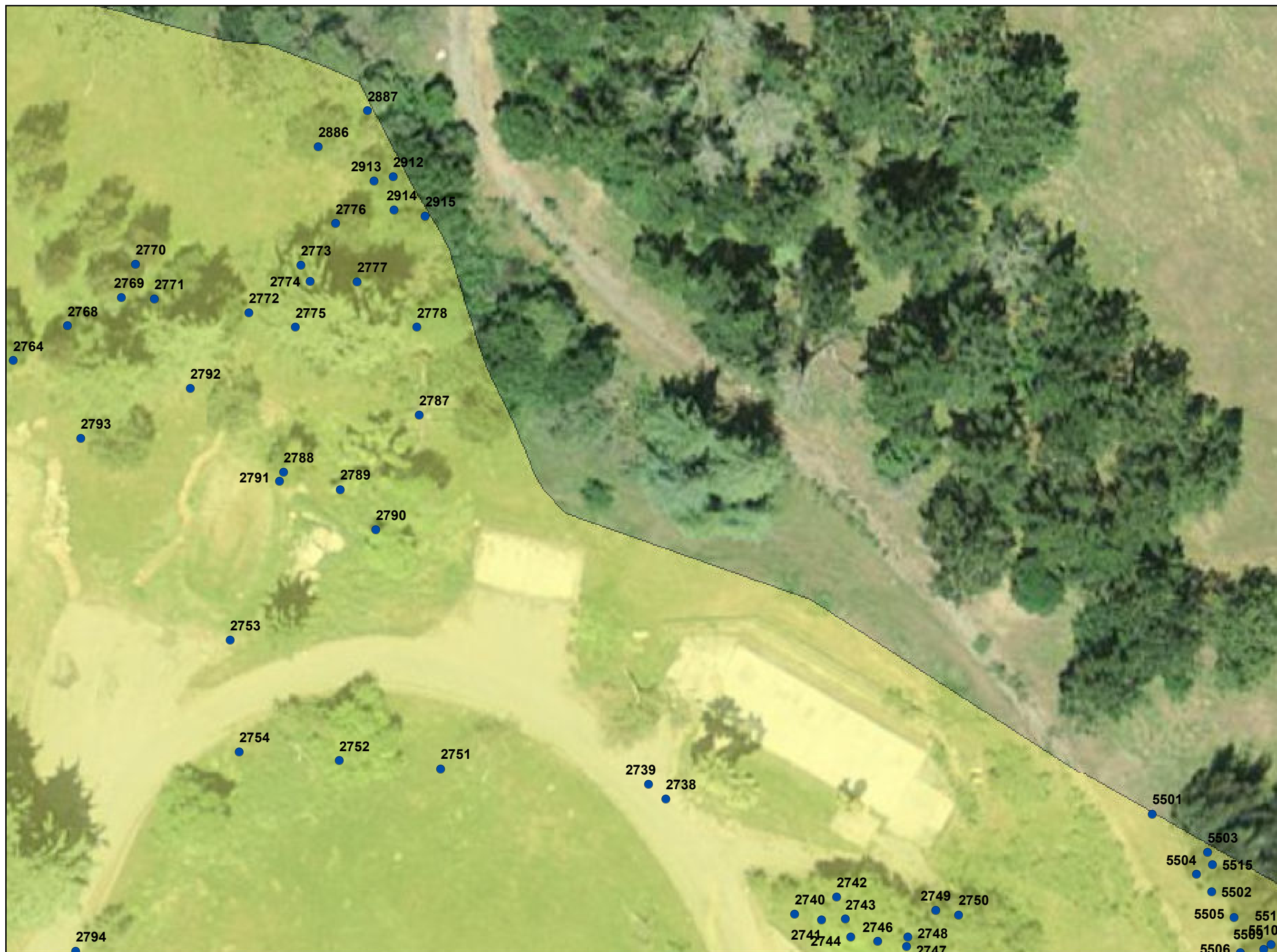
Alameda County,  
California

Tree Permit  
Mapbook  
Page C7

-  Project Area
-  Phase 1
-  Phase 2
-  Phase 3
-  Impacted Tree



Map Prepared Date: 10/21/2016  
Map Prepared By: czumwalt  
Base Source: USGS EROS  
Data Source(s): WRA



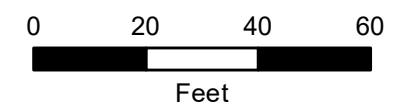
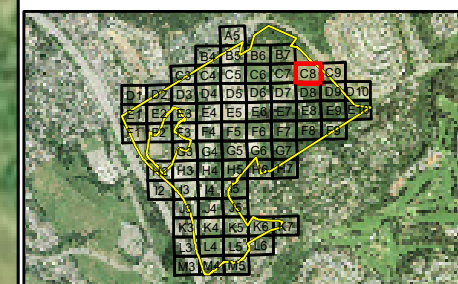


Oak Knoll Development

Alameda County,  
California

Tree Permit  
Mapbook  
Page C8

-  Project Area
-  Phase 1
-  Phase 2
-  Phase 3
-  Impacted Tree



Map Prepared Date: 10/21/2016  
Map Prepared By: czumwalt  
Base Source: USGS EROS  
Data Source(s): WRA



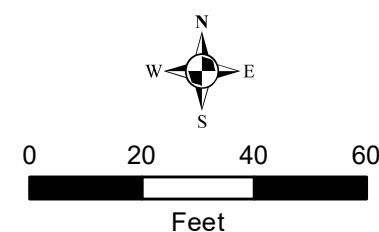
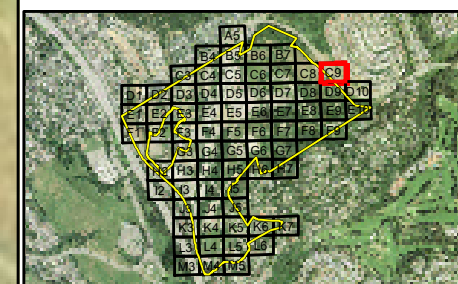


Oak Knoll Development

Alameda County,  
California

Tree Permit  
Mapbook  
Page C9

-  Project Area
-  Phase 1
-  Phase 2
-  Phase 3
-  Impacted Tree



Map Prepared Date: 10/21/2016  
Map Prepared By: czumwalt  
Base Source: USGS EROS  
Data Source(s): WRA








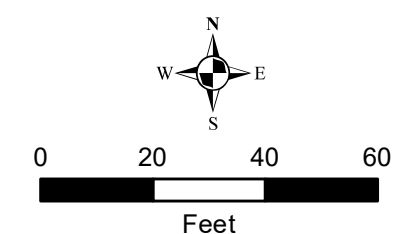
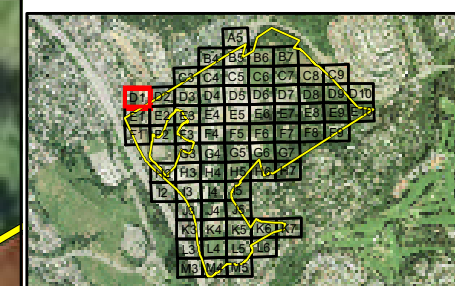


Oak Knoll Development

Alameda County,  
California

Tree Permit  
Mapbook  
Page D1

-  Project Area
-  Phase 1
-  Phase 2
-  Phase 3
-  Impacted Tree



Map Prepared Date: 10/21/2016  
Map Prepared By: czumwalt  
Base Source: USGS EROS  
Data Source(s): WRA








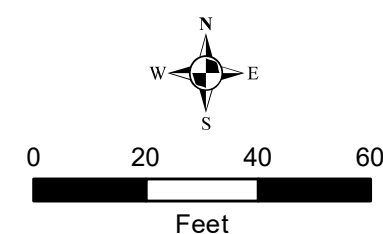
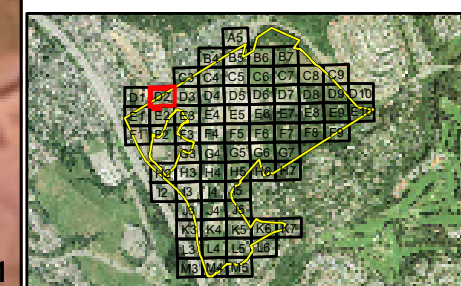


# Oak Knoll Development

Alameda County,  
California

Tree Permit  
Mapbook  
Page D2

-  Project Area
-  Phase 1
-  Phase 2
-  Phase 3
-  Impacted Tree



Map Prepared Date: 10/21/2016  
Map Prepared By: czumwalt  
Base Source: USGS EROS  
Data Source(s): WRA



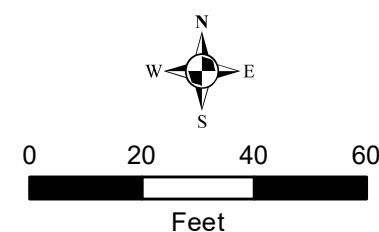
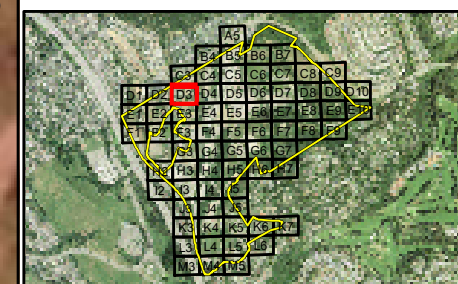


Oak Knoll Development

Alameda County,  
California

Tree Permit  
Mapbook  
Page D3

-  Project Area
-  Phase 1
-  Phase 2
-  Phase 3
-  Impacted Tree








Map Prepared Date: 10/21/2016  
Map Prepared By: czumwalt  
Base Source: USGS EROS  
Data Source(s): WRA

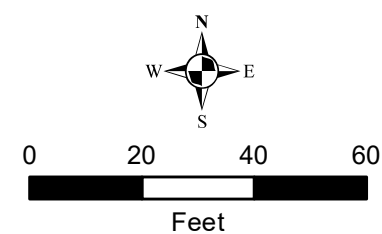
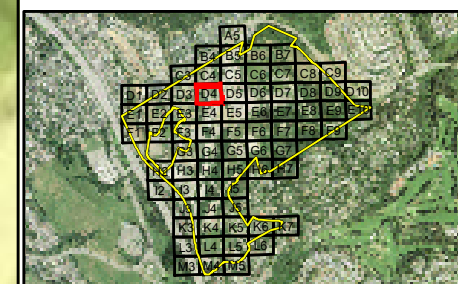


Oak Knoll Development

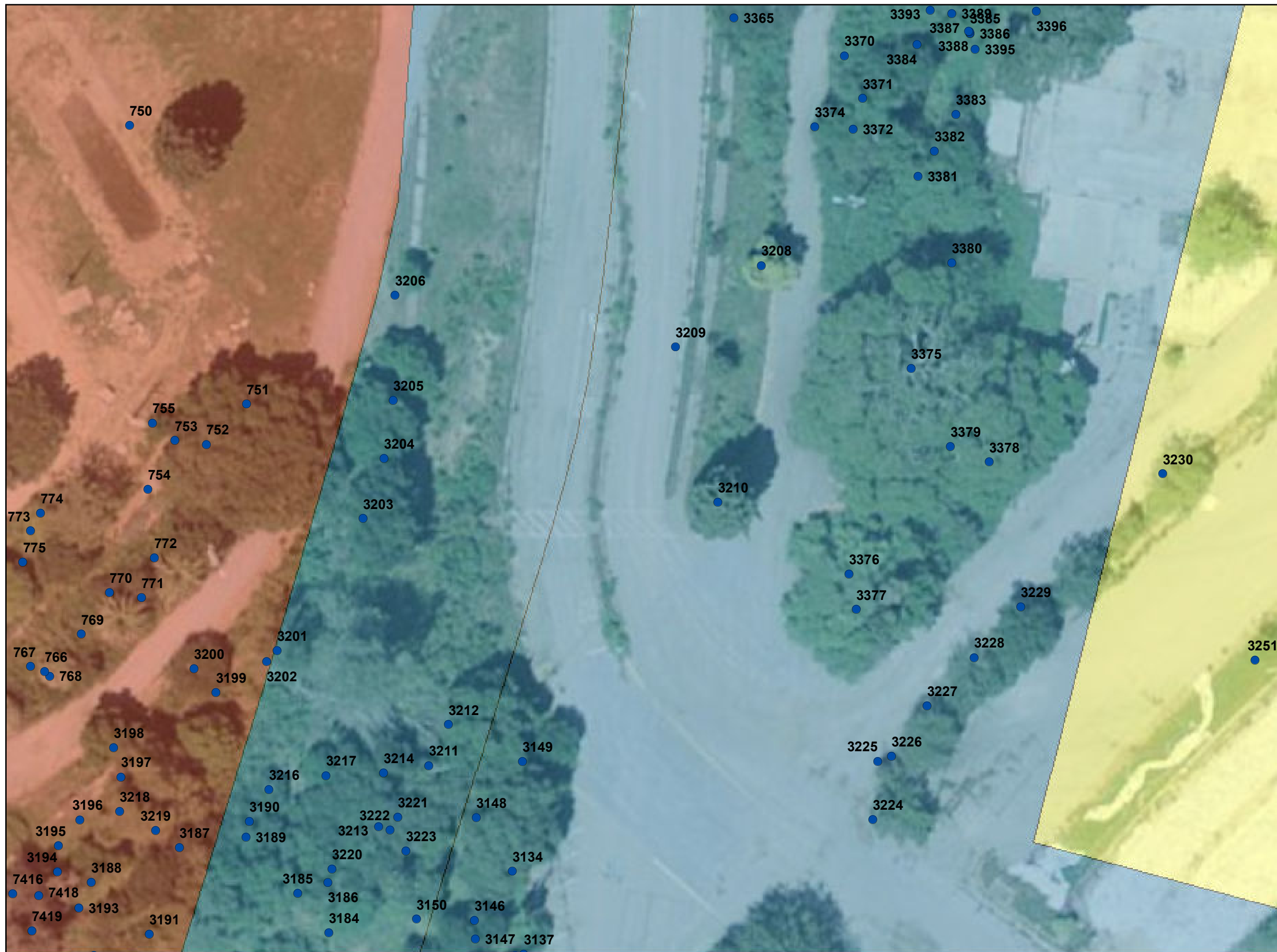
Alameda County,  
California

Tree Permit  
Mapbook  
Page D4

-  Project Area
-  Phase 1
-  Phase 2
-  Phase 3
-  Impacted Tree



Map Prepared Date: 10/21/2016  
Map Prepared By: czumwalt  
Base Source: USGS EROS  
Data Source(s): WRA








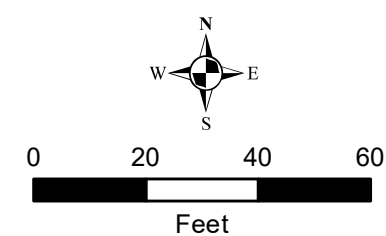
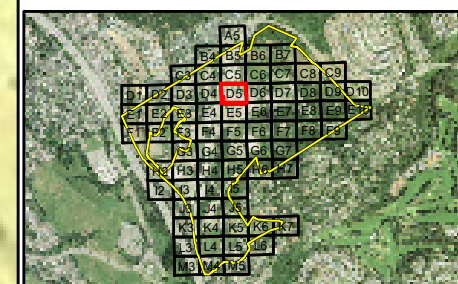


Oak Knoll Development

Alameda County,  
California

Tree Permit  
Mapbook  
Page D5

-  Project Area
-  Phase 1
-  Phase 2
-  Phase 3
-  Impacted Tree



Map Prepared Date: 10/21/2016  
Map Prepared By: czumwalt  
Base Source: USGS EROS  
Data Source(s): WRA



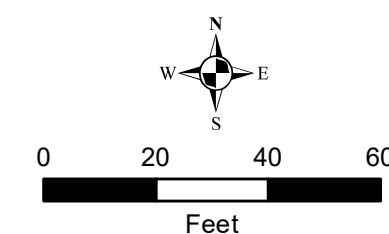
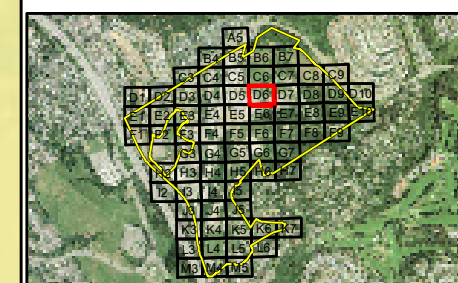


# Oak Knoll Development

Alameda County,  
California

Tree Permit  
Mapbook  
Page D6

- Project Area
- Phase 1
- Phase 2
- Phase 3
- Impacted Tree



Map Prepared Date: 10/21/2016  
Map Prepared By: czumwalt  
Base Source: USGS EROS  
Data Source(s): WRA



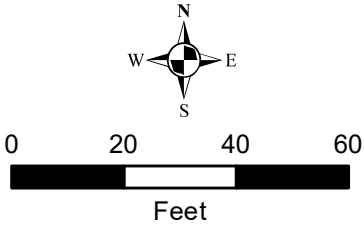
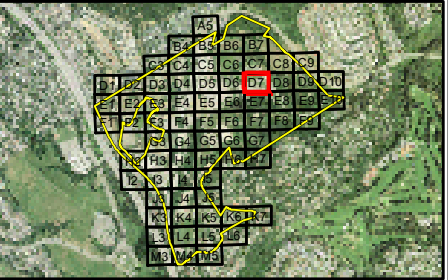


Oak Knoll Development

Alameda County,  
California

Tree Permit  
Mapbook  
Page D7

- Project Area
- Phase 1
- Phase 2
- Phase 3
- Impacted Tree








Map Prepared Date: 10/21/2016  
Map Prepared By: czumwalt  
Base Source: USGS EROS  
Data Source(s): WRA

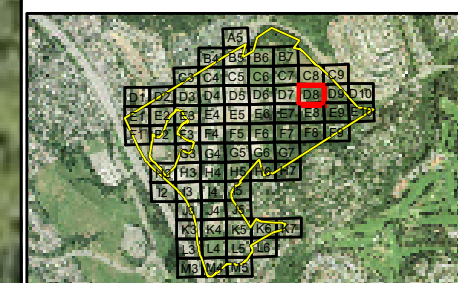


# Oak Knoll Development

Alameda County,  
California

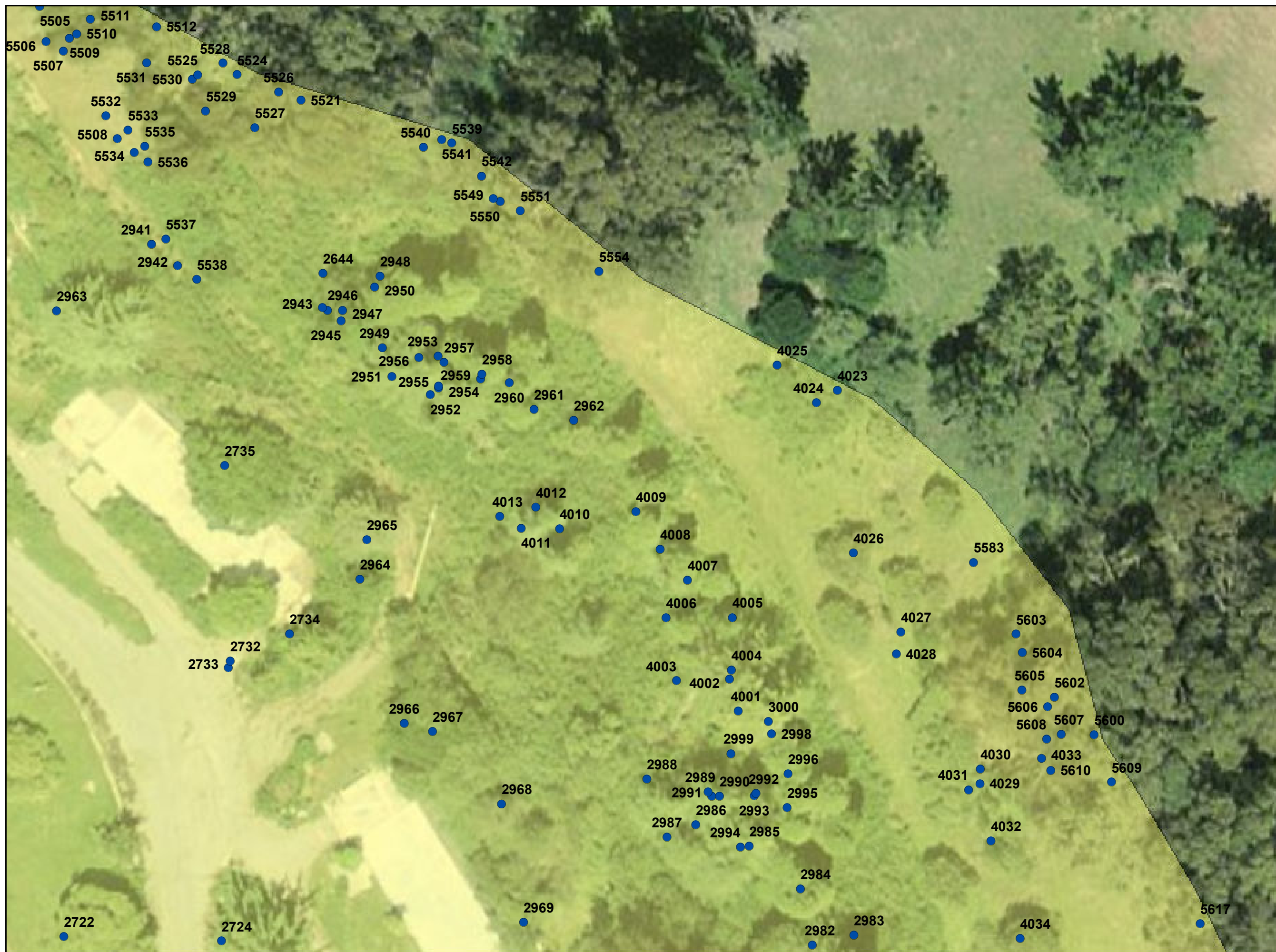
Tree Permit  
Mapbook  
Page D8

-  Project Area
-  Phase 1
-  Phase 2
-  Phase 3
-  Impacted Tree



0 20 40 60  
Feet






Map Prepared Date: 10/21/2016  
Map Prepared By: czumwalt  
Base Source: USGS EROS  
Data Source(s): WRA

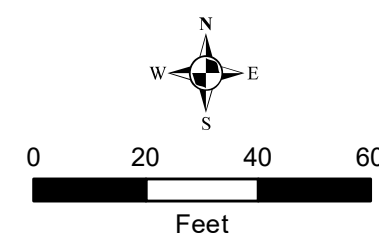
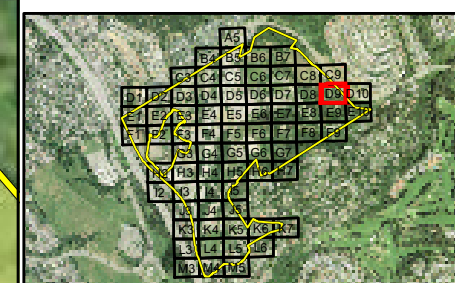


# Oak Knoll Development

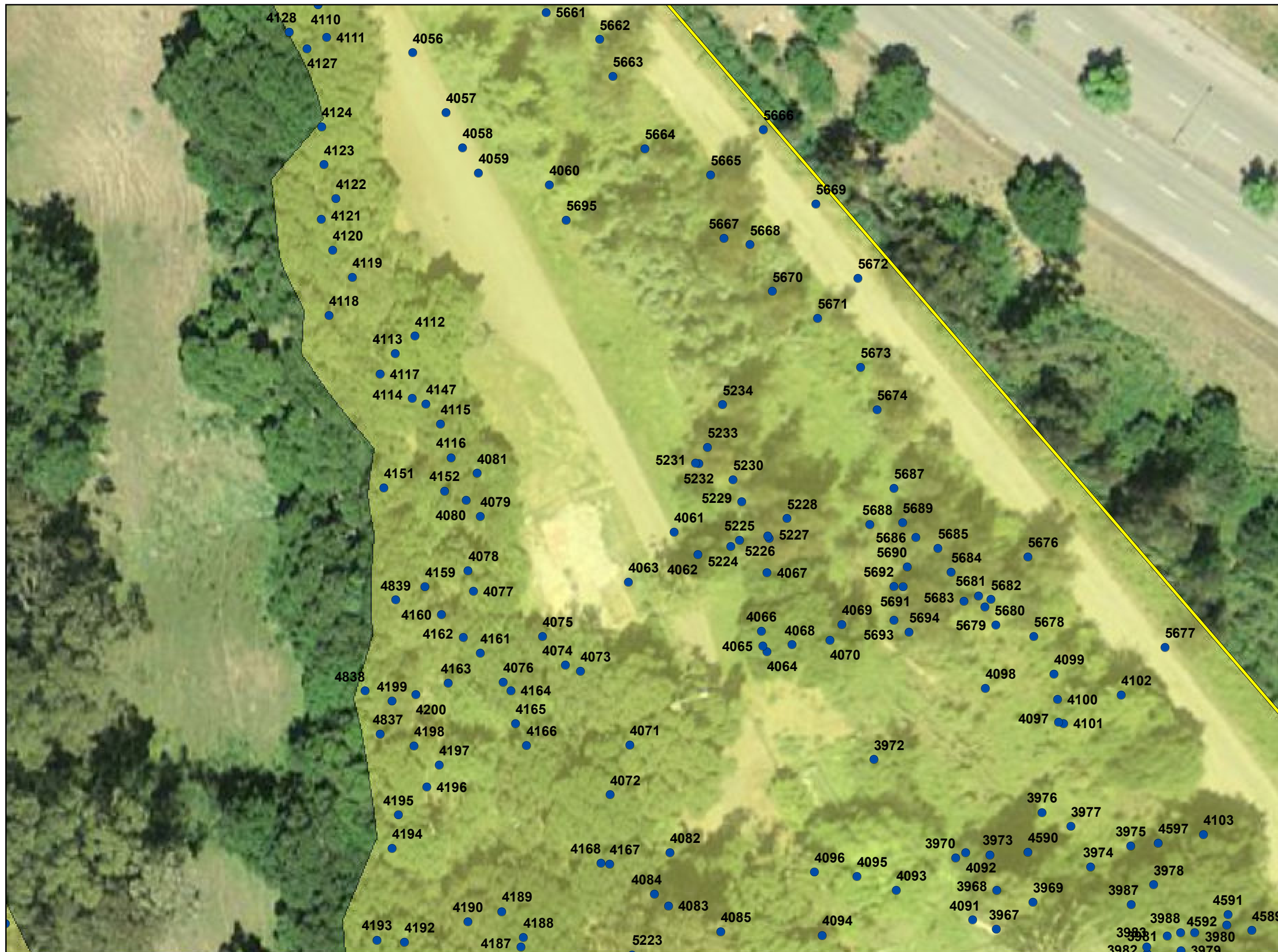
Alameda County,  
California

## Tree Permit Mapbook Page D9

-  Project Area
-  Phase 1
-  Phase 2
-  Phase 3
-  Impacted Tree



Map Prepared Date: 10/21/2016  
Map Prepared By: czumwalt  
Base Source: USGS EROS  
Data Source(s): WRA







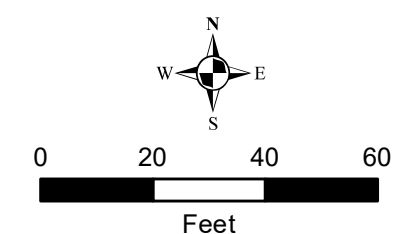
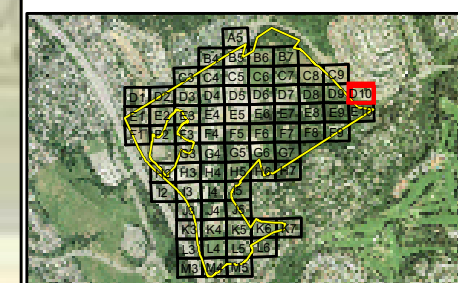


Oak Knoll Development

Alameda County,  
California

Tree Permit  
Mapbook  
Page D10

-  Project Area
-  Phase 1
-  Phase 2
-  Phase 3
-  Impacted Tree



Map Prepared Date: 10/21/2016  
Map Prepared By: czumwalt  
Base Source: USGS EROS  
Data Source(s): WRA








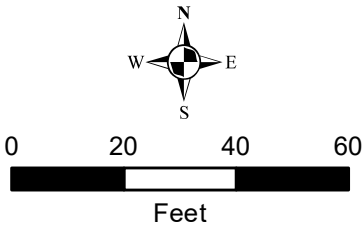
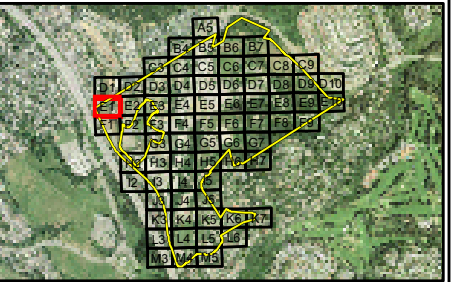


Oak Knoll Development

Alameda County,  
California

Tree Permit  
Mapbook  
Page E1

-  Project Area
-  Phase 1
-  Phase 2
-  Phase 3
-  Impacted Tree



Map Prepared Date: 10/21/2016  
Map Prepared By: czumwalt  
Base Source: USGS EROS  
Data Source(s): WRA

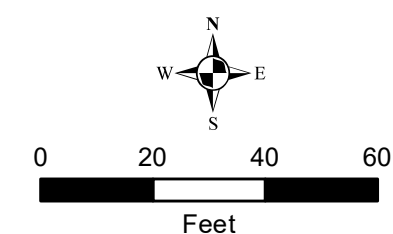
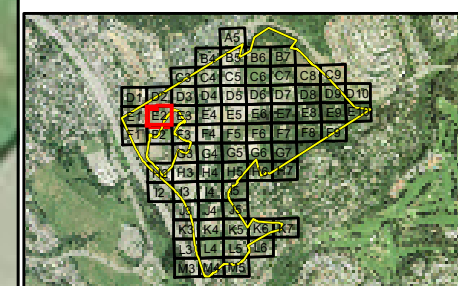




## Oak Knoll Development

Alameda County,  
California

Tree Permit  
Mapbook  
Page E2








Map Prepared Date: 10/21/2016  
Map Prepared By: czumwalt  
Base Source: USGS EROS  
Data Source(s): WRA

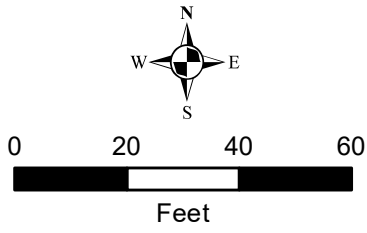
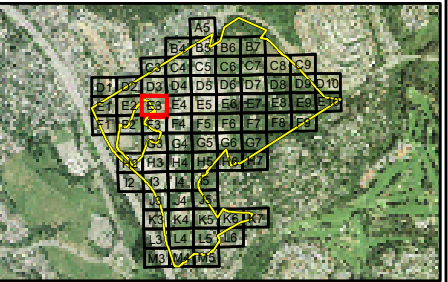


Oak Knoll Development

Alameda County,  
California

Tree Permit  
Mapbook  
Page E3

-  Project Area
-  Phase 1
-  Phase 2
-  Phase 3
-  Impacted Tree



Map Prepared Date: 10/21/2016  
Map Prepared By: czumwalt  
Base Source: USGS EROS  
Data Source(s): WRA

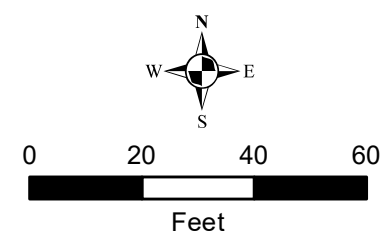
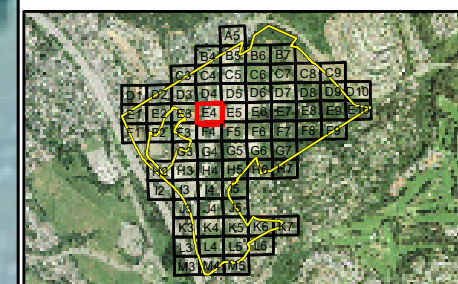





## Oak Knoll Development

Alameda County,  
California

Tree Permit  
Mapbook  
Page E4








Map Prepared Date: 10/21/2016  
Map Prepared By: czumwalt  
Base Source: USGS EROS  
Data Source(s): WRA

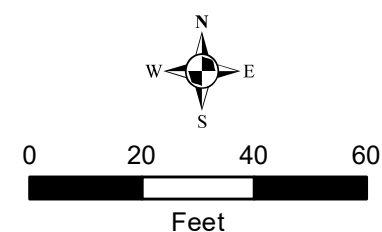
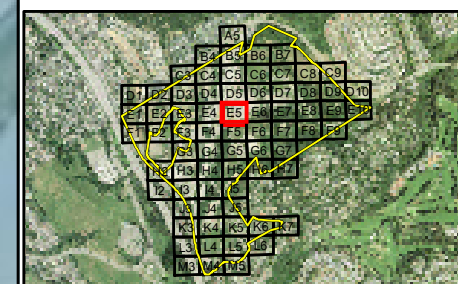


Oak Knoll Development

Alameda County,  
California

Tree Permit  
Mapbook  
Page E5

-  Project Area
-  Phase 1
-  Phase 2
-  Phase 3
-  Impacted Tree



Map Prepared Date: 10/21/2016  
Map Prepared By: czumwalt  
Base Source: USGS EROS  
Data Source(s): WRA







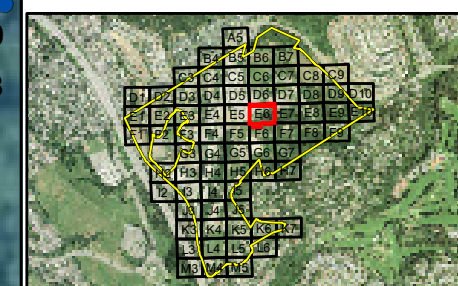


# Oak Knoll Development

Alameda County,  
California

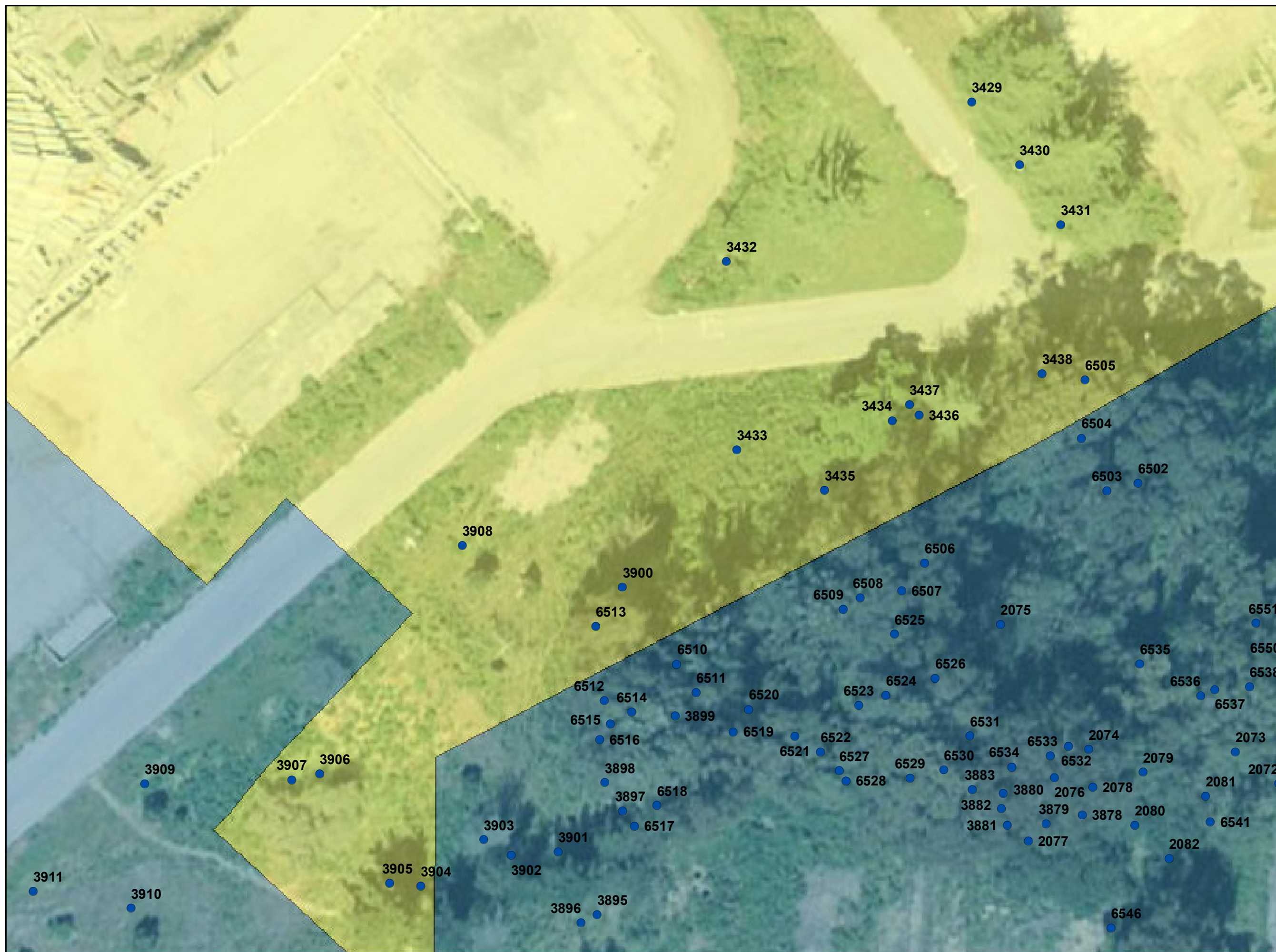
Tree Permit  
Mapbook  
Page E6

-  Project Area
-  Phase 1
-  Phase 2
-  Phase 3
-  Impacted Tree



0 20 40 60  
Feet

Map Prepared Date: 10/21/2016  
Map Prepared By: czumwalt  
Base Source: USGS EROS  
Data Source(s): WRA

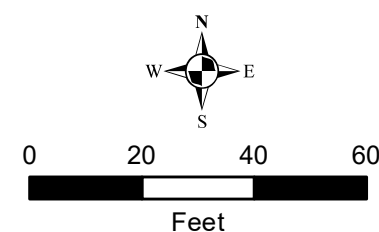
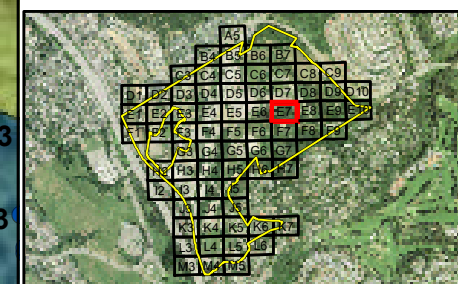


Oak Knoll Development

Alameda County,  
California

Tree Permit  
Mapbook  
Page E7

-  Project Area
-  Phase 1
-  Phase 2
-  Phase 3
-  Impacted Tree



Map Prepared Date: 10/21/2016  
Map Prepared By: czumwalt  
Base Source: USGS EROS  
Data Source(s): WRA










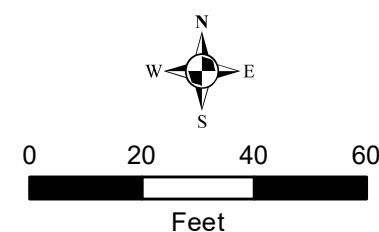
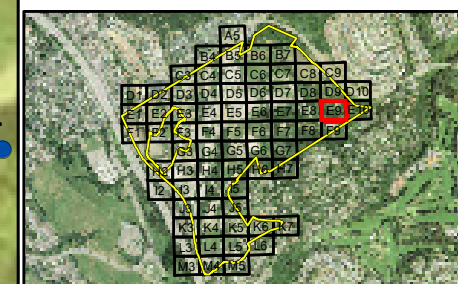


Oak Knoll Development

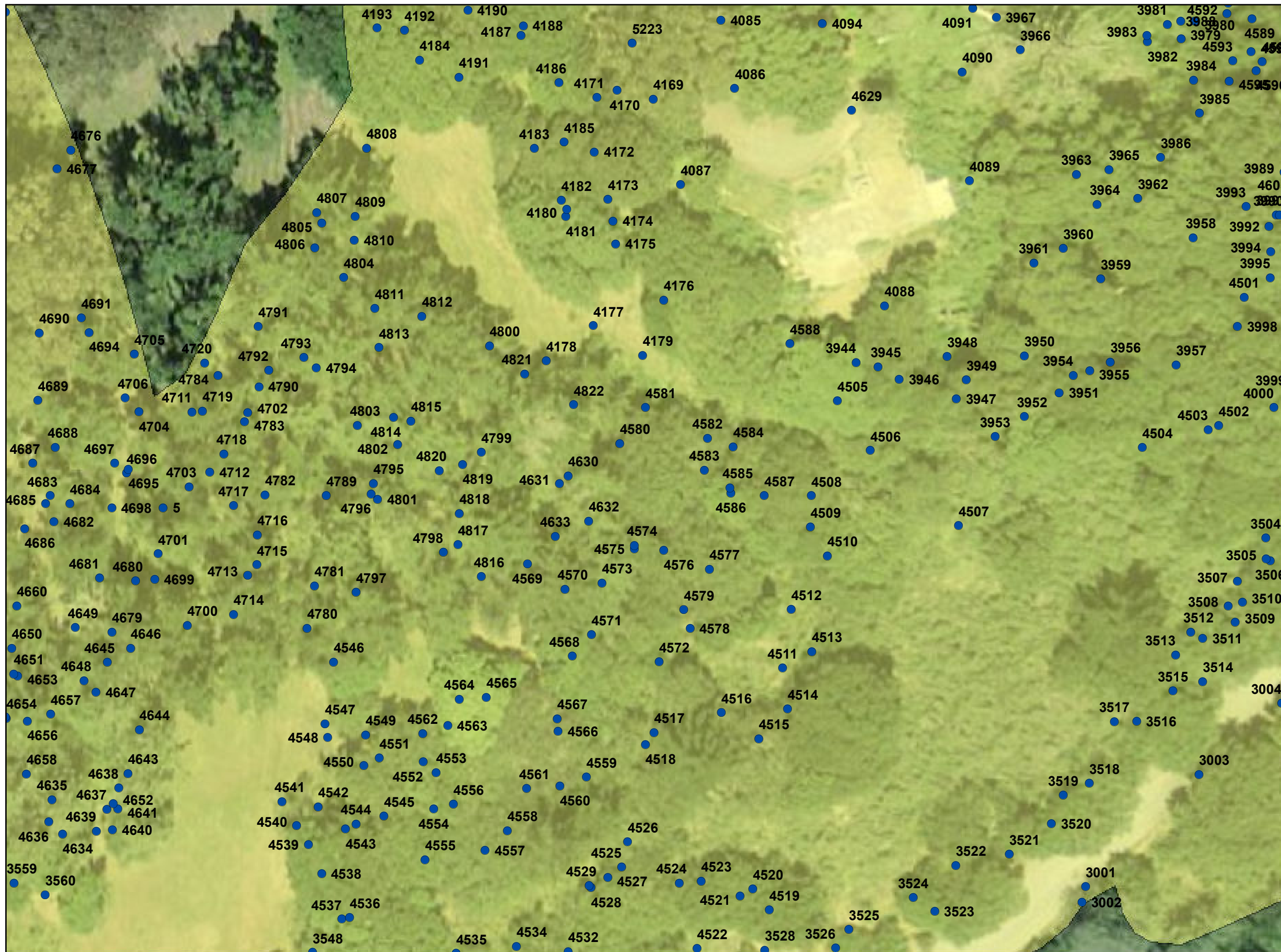
Alameda County,  
California

Tree Permit  
Mapbook  
Page E9

-  Project Area
-  Phase 1
-  Phase 2
-  Phase 3
-  Impacted Tree



Map Prepared Date: 10/21/2016  
Map Prepared By: czumwalt  
Base Source: USGS EROS  
Data Source(s): WRA



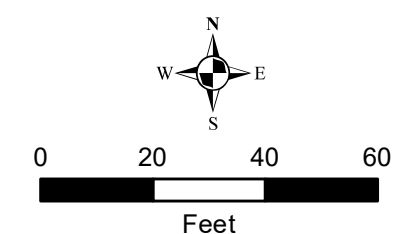
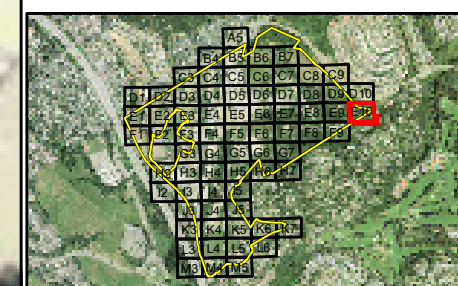


Oak Knoll Development

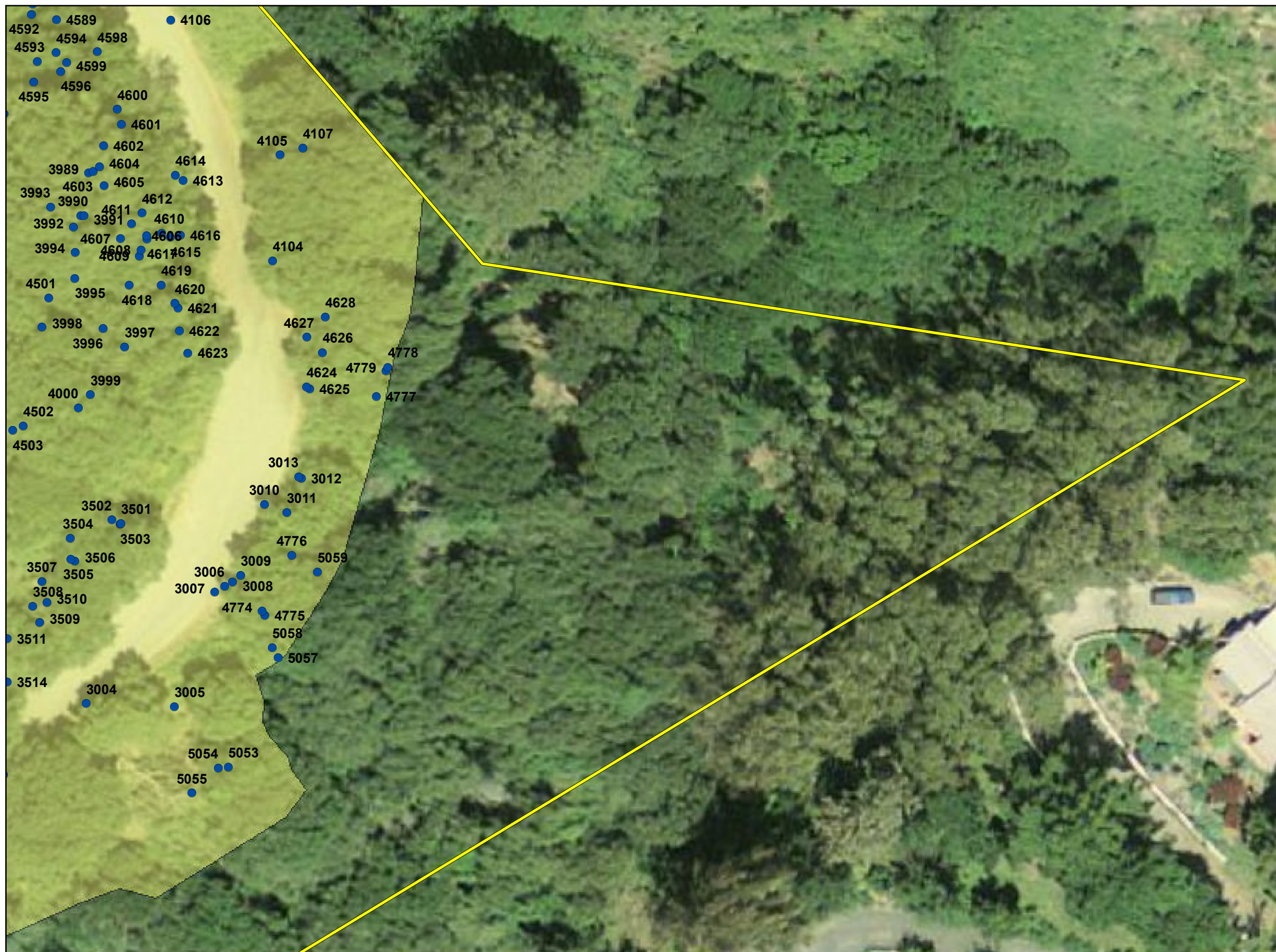
Alameda County,  
California

Tree Permit  
Mapbook  
Page E10

-  Project Area
-  Phase 1
-  Phase 2
-  Phase 3
-  Impacted Tree



Map Prepared Date: 10/21/2016  
Map Prepared By: czumwalt  
Base Source: USGS EROS  
Data Source(s): WRA

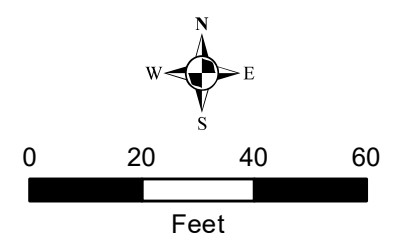
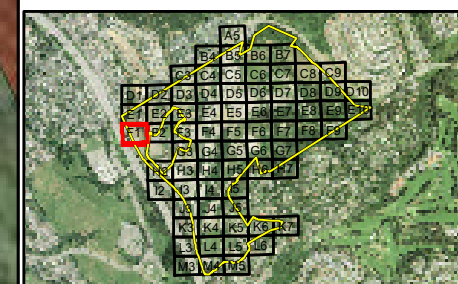


Oak Knoll Development

Alameda County,  
California

Tree Permit  
Mapbook  
Page F1

-  Project Area
-  Phase 1
-  Phase 2
-  Phase 3
-  Impacted Tree



Map Prepared Date: 10/21/2016  
Map Prepared By: czumwalt  
Base Source: USGS EROS  
Data Source(s): WRA

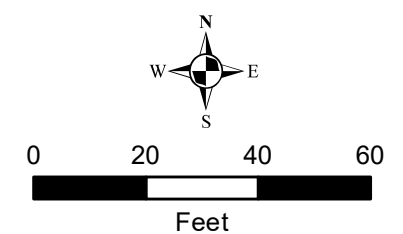
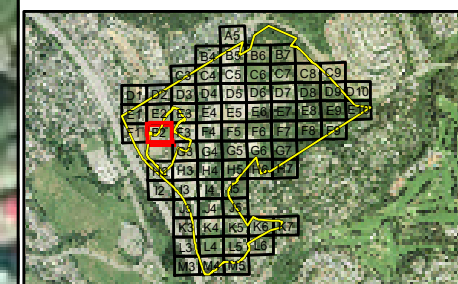


Oak Knoll Development

Alameda County,  
California

Tree Permit  
Mapbook  
Page F2

-  Project Area
-  Phase 1
-  Phase 2
-  Phase 3
-  Impacted Tree








Map Prepared Date: 10/21/2016  
Map Prepared By: czumwalt  
Base Source: USGS EROS  
Data Source(s): WRA

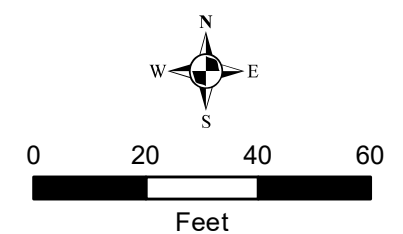
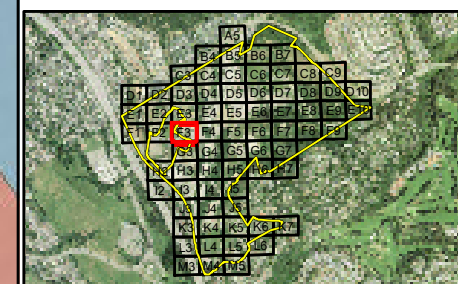


Oak Knoll Development

Alameda County,  
California

Tree Permit  
Mapbook  
Page F3

-  Project Area
-  Phase 1
-  Phase 2
-  Phase 3
-  Impacted Tree



Map Prepared Date: 10/21/2016  
Map Prepared By: czumwalt  
Base Source: USGS EROS  
Data Source(s): WRA



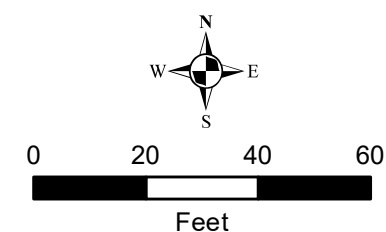
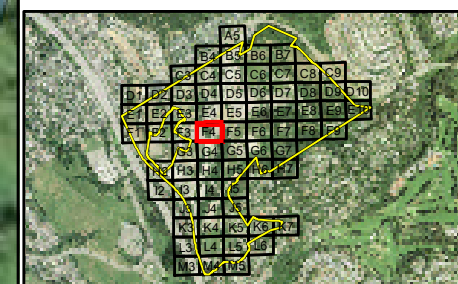


Oak Knoll Development

Alameda County,  
California

Tree Permit  
Mapbook  
Page F4

-  Project Area
-  Phase 1
-  Phase 2
-  Phase 3
-  Impacted Tree








Map Prepared Date: 10/21/2016  
Map Prepared By: czumwalt  
Base Source: USGS EROS  
Data Source(s): WRA

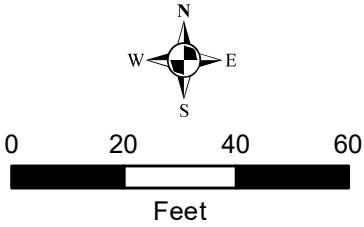
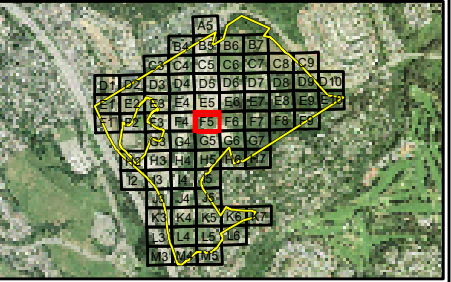


Oak Knoll Development

Alameda County,  
California

Tree Permit  
Mapbook  
Page F5

-  Project Area
-  Phase 1
-  Phase 2
-  Phase 3
-  Impacted Tree



Map Prepared Date: 10/21/2016  
Map Prepared By: czumwalt  
Base Source: USGS EROS  
Data Source(s): WRA

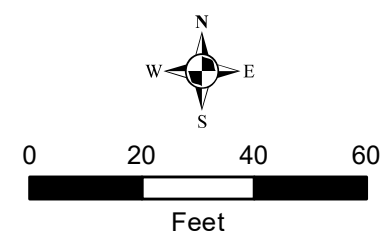
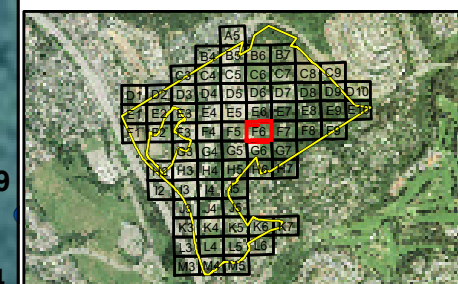


Oak Knoll Development

Alameda County,  
California

Tree Permit  
Mapbook  
Page F6

-  Project Area
-  Phase 1
-  Phase 2
-  Phase 3
-  Impacted Tree








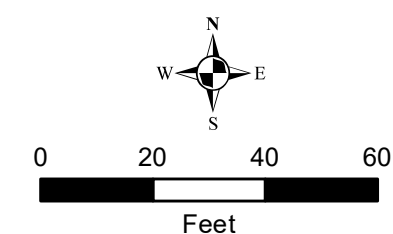
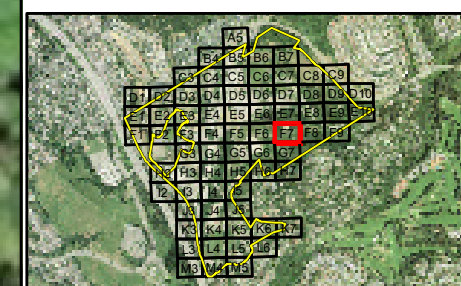
Map Prepared Date: 10/21/2016  
Map Prepared By: czumwalt  
Base Source: USGS EROS  
Data Source(s): WRA

# Oak Knoll Development

Alameda County,  
California

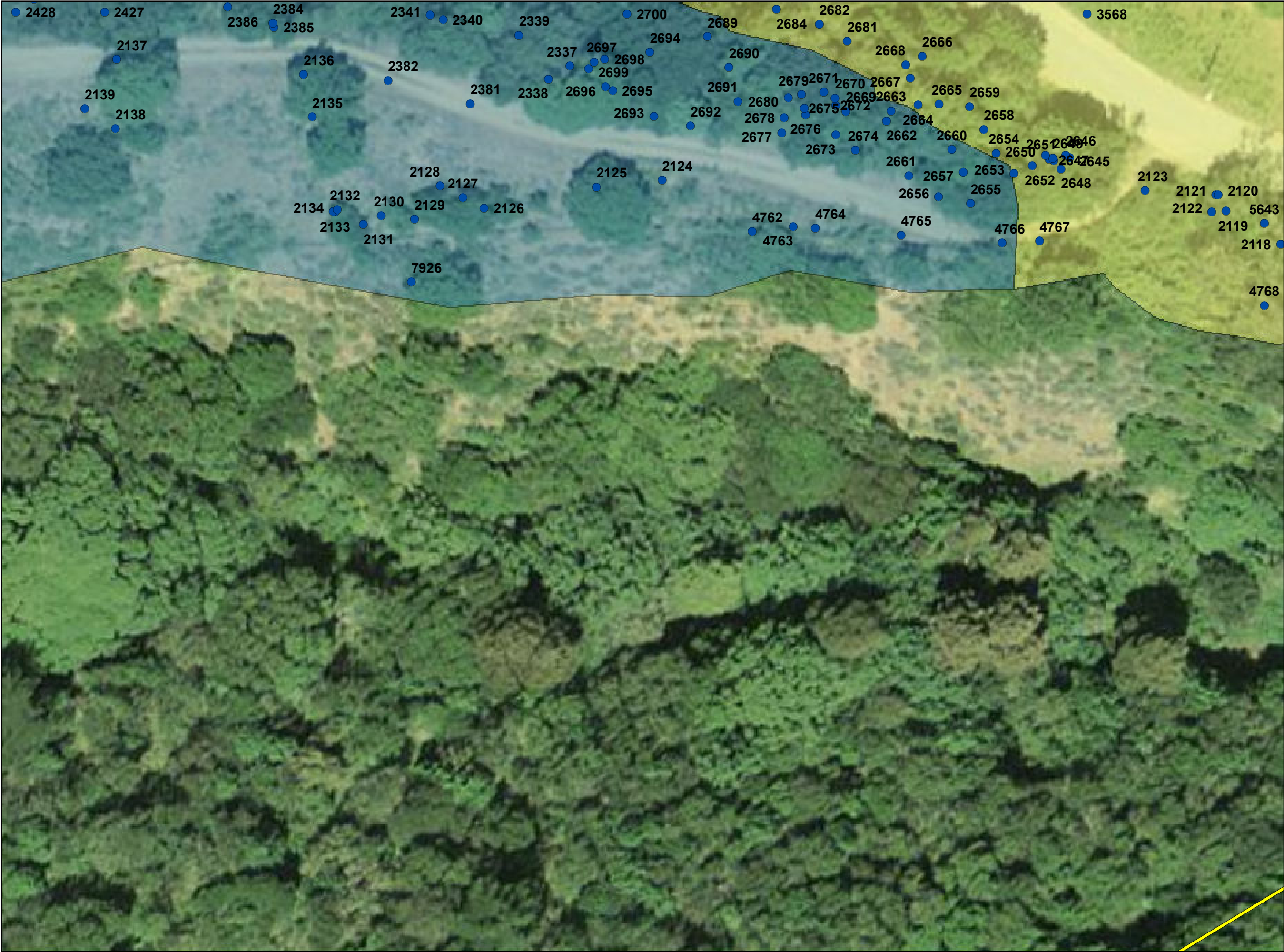
Tree Permit  
Mapbook  
Page F7

-  Project Area
-  Phase 1
-  Phase 2
-  Phase 3
-  Impacted Tree



Map Prepared Date: 10/21/2016  
Map Prepared By: czumwalt  
Base Source: USGS EROS  
Data Source(s): WRA








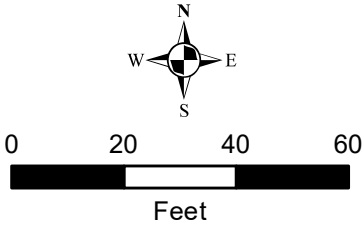
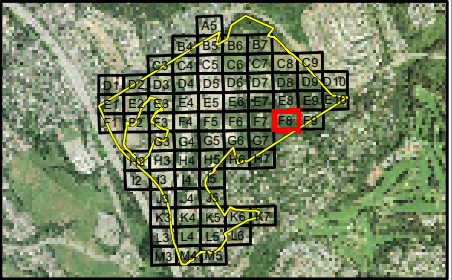


Oak Knoll Development

Alameda County,  
California

Tree Permit  
Mapbook  
Page F8

-  Project Area
-  Phase 1
-  Phase 2
-  Phase 3
-  Impacted Tree



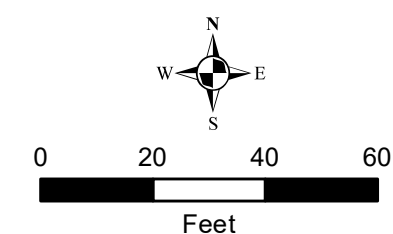
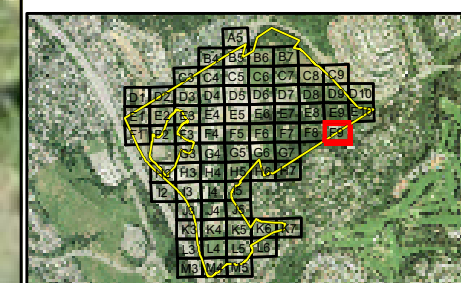
Map Prepared Date: 10/21/2016  
Map Prepared By: czumwalt  
Base Source: USGS EROS  
Data Source(s): WRA

# Oak Knoll Development

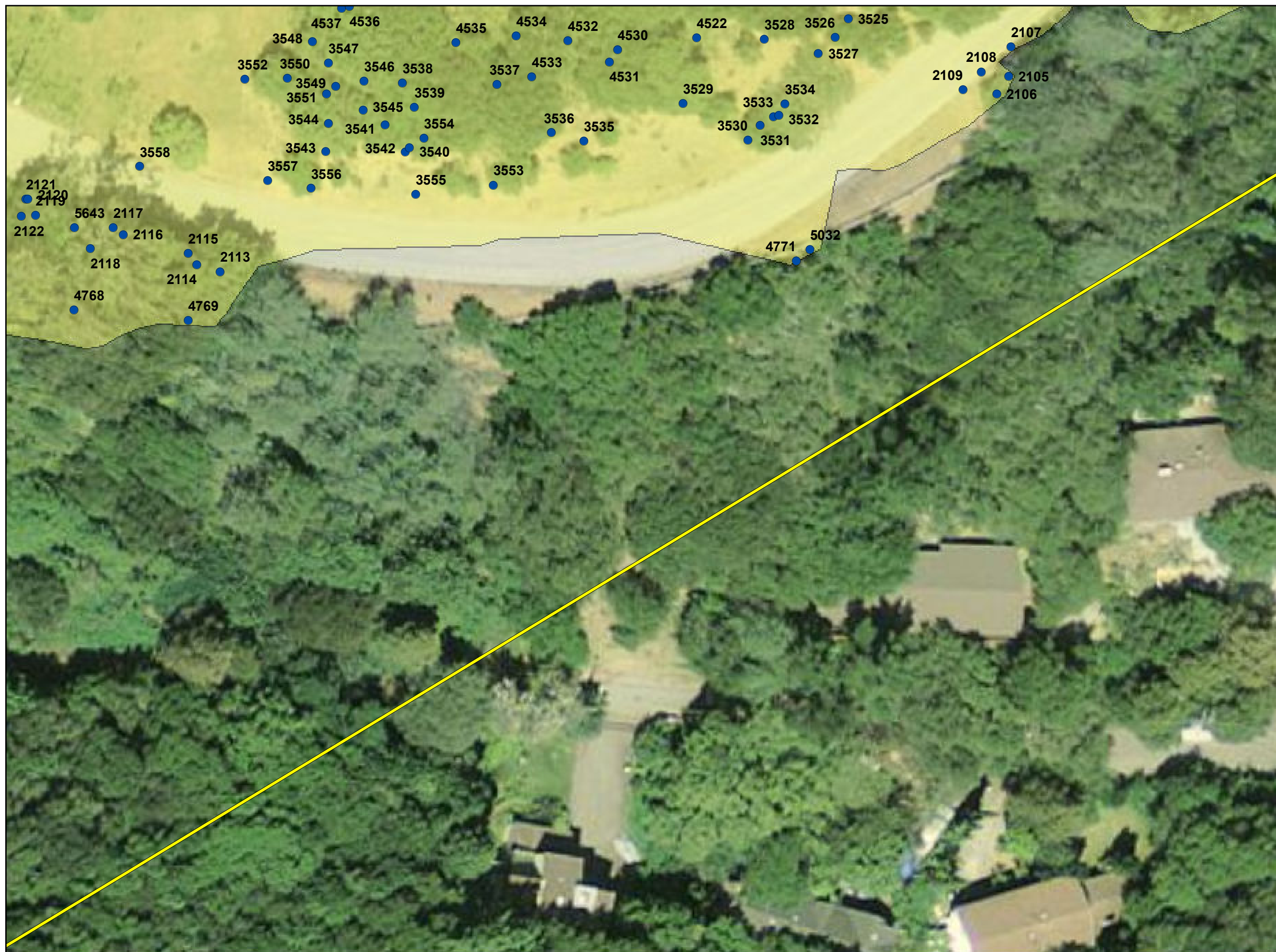
Alameda County,  
California

Tree Permit  
Mapbook  
Page F9

- Project Area
- Phase 1
- Phase 2
- Phase 3
- Impacted Tree



Map Prepared Date: 10/21/2016  
Map Prepared By: czumwalt  
Base Source: USGS EROS  
Data Source(s): WRA








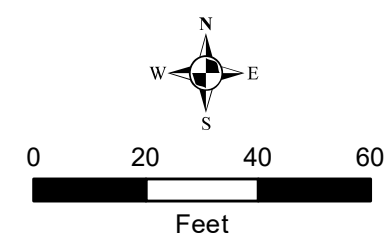
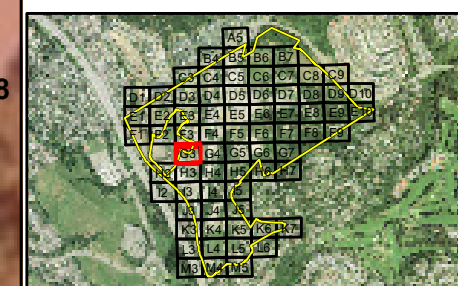


Oak Knoll Development

Alameda County,  
California

Tree Permit  
Mapbook  
Page G3

-  Project Area
-  Phase 1
-  Phase 2
-  Phase 3
-  Impacted Tree



Map Prepared Date: 10/21/2016  
Map Prepared By: czumwalt  
Base Source: USGS EROS  
Data Source(s): WRA

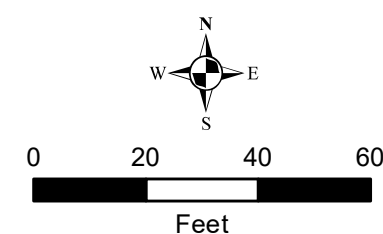
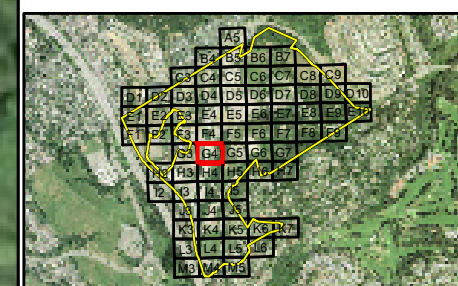


Oak Knoll Development

Alameda County,  
California

Tree Permit  
Mapbook  
Page G4

-  Project Area
-  Phase 1
-  Phase 2
-  Phase 3
-  Impacted Tree



Map Prepared Date: 10/21/2016  
Map Prepared By: czumwalt  
Base Source: USGS EROS  
Data Source(s): WRA



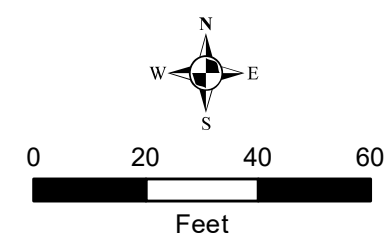
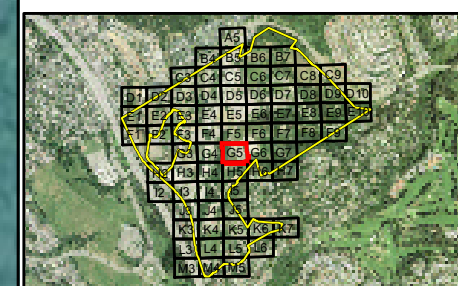


Oak Knoll Development

Alameda County,  
California

Tree Permit  
Mapbook  
Page G5

-  Project Area
-  Phase 1
-  Phase 2
-  Phase 3
-  Impacted Tree








Map Prepared Date: 10/21/2016  
Map Prepared By: czumwalt  
Base Source: USGS EROS  
Data Source(s): WRA

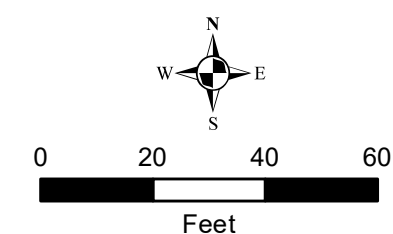
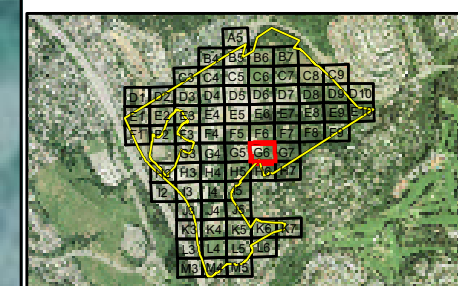


Oak Knoll Development

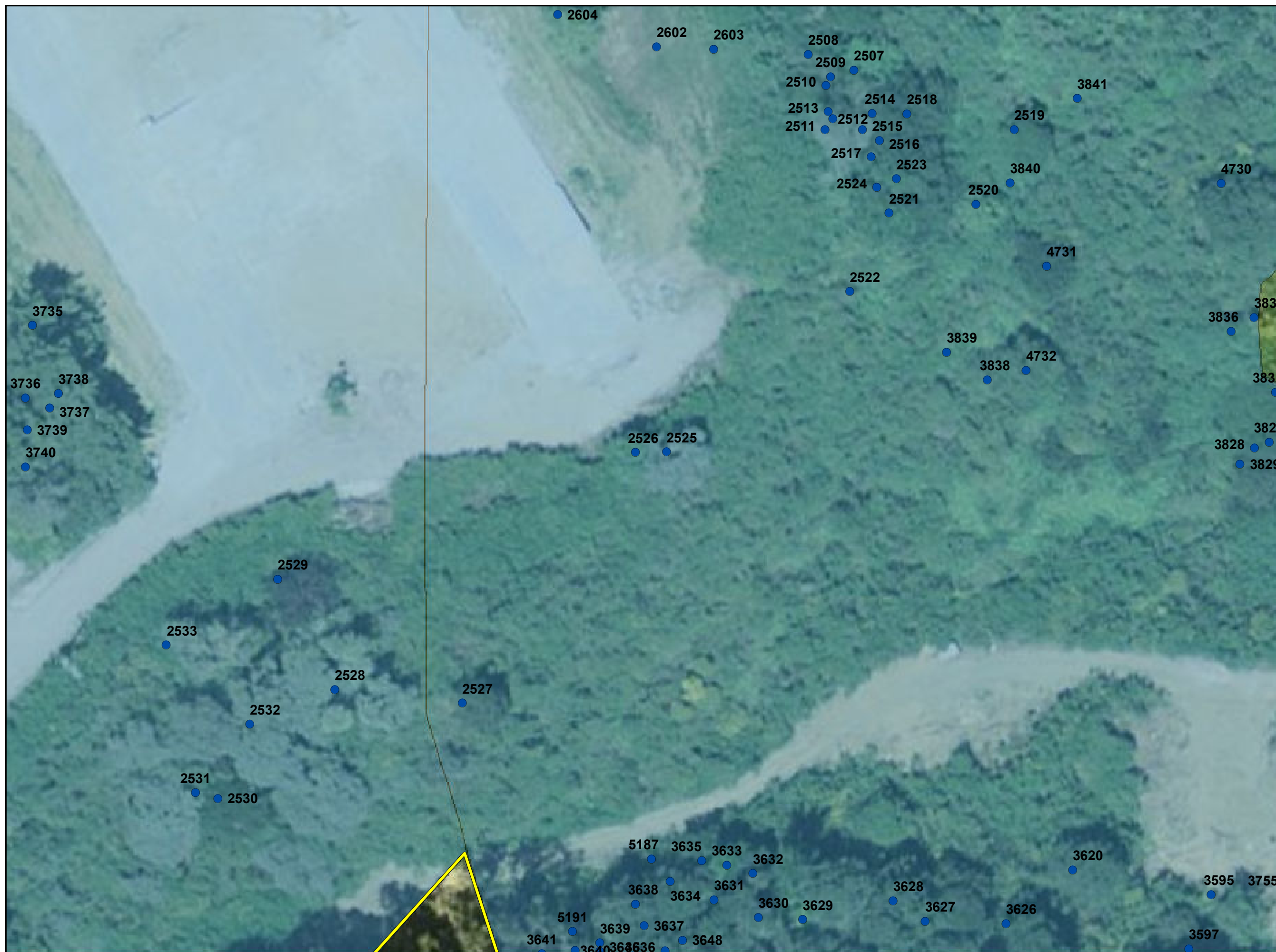
Alameda County,  
California

Tree Permit  
Mapbook  
Page G6

-  Project Area
-  Phase 1
-  Phase 2
-  Phase 3
-  Impacted Tree



Map Prepared Date: 10/21/2016  
Map Prepared By: czumwalt  
Base Source: USGS EROS  
Data Source(s): WRA



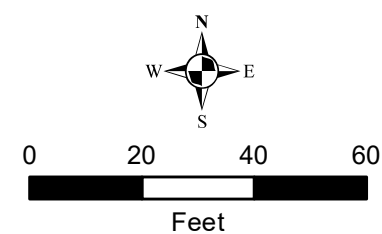
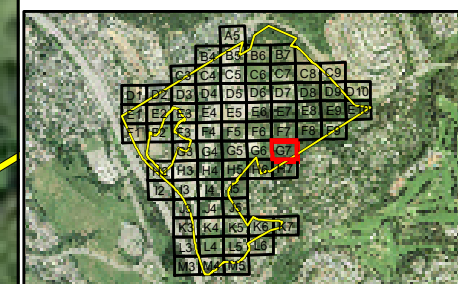


Oak Knoll Development


Alameda County,  
California

Tree Permit  
Mapbook  
Page G7

-  Project Area
-  Phase 1
-  Phase 2
-  Phase 3
-  Impacted Tree








Map Prepared Date: 10/21/2016  
Map Prepared By: czumwalt  
Base Source: USGS EROS  
Data Source(s): WRA

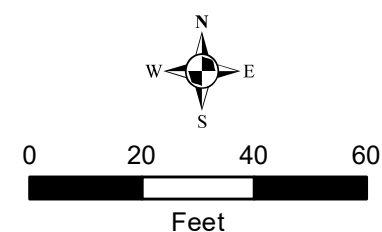
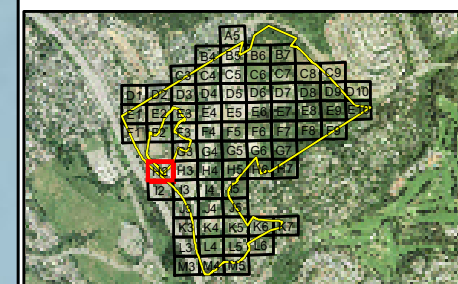


# Oak Knoll Development

Alameda County,  
California

## Tree Permit Mapbook Page H2

-  Project Area
-  Phase 1
-  Phase 2
-  Phase 3
-  Impacted Tree



Map Prepared Date: 10/21/2016  
Map Prepared By: czumwalt  
Base Source: USGS EROS  
Data Source(s): WRA




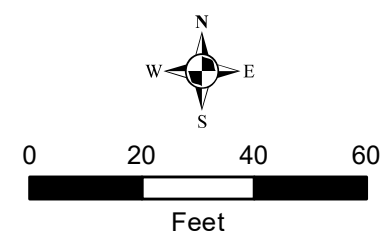
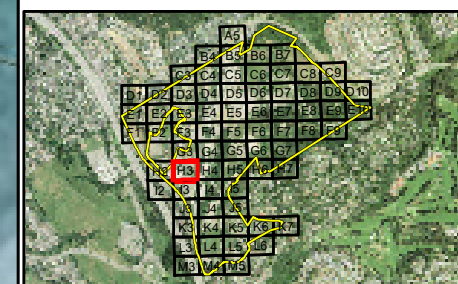


Oak Knoll Development

Alameda County,  
California

Tree Permit  
Mapbook  
Page H3

-  Project Area
-  Phase 1
-  Phase 2
-  Phase 3
-  Impacted Tree








Map Prepared Date: 10/21/2016  
Map Prepared By: czumwalt  
Base Source: USGS EROS  
Data Source(s): WRA

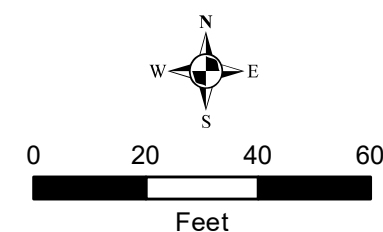
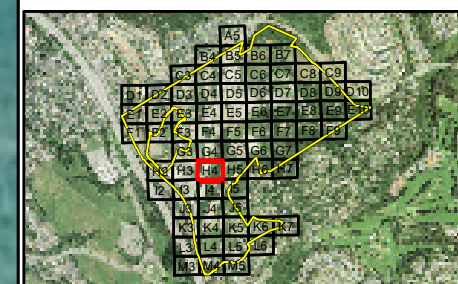


Oak Knoll Development

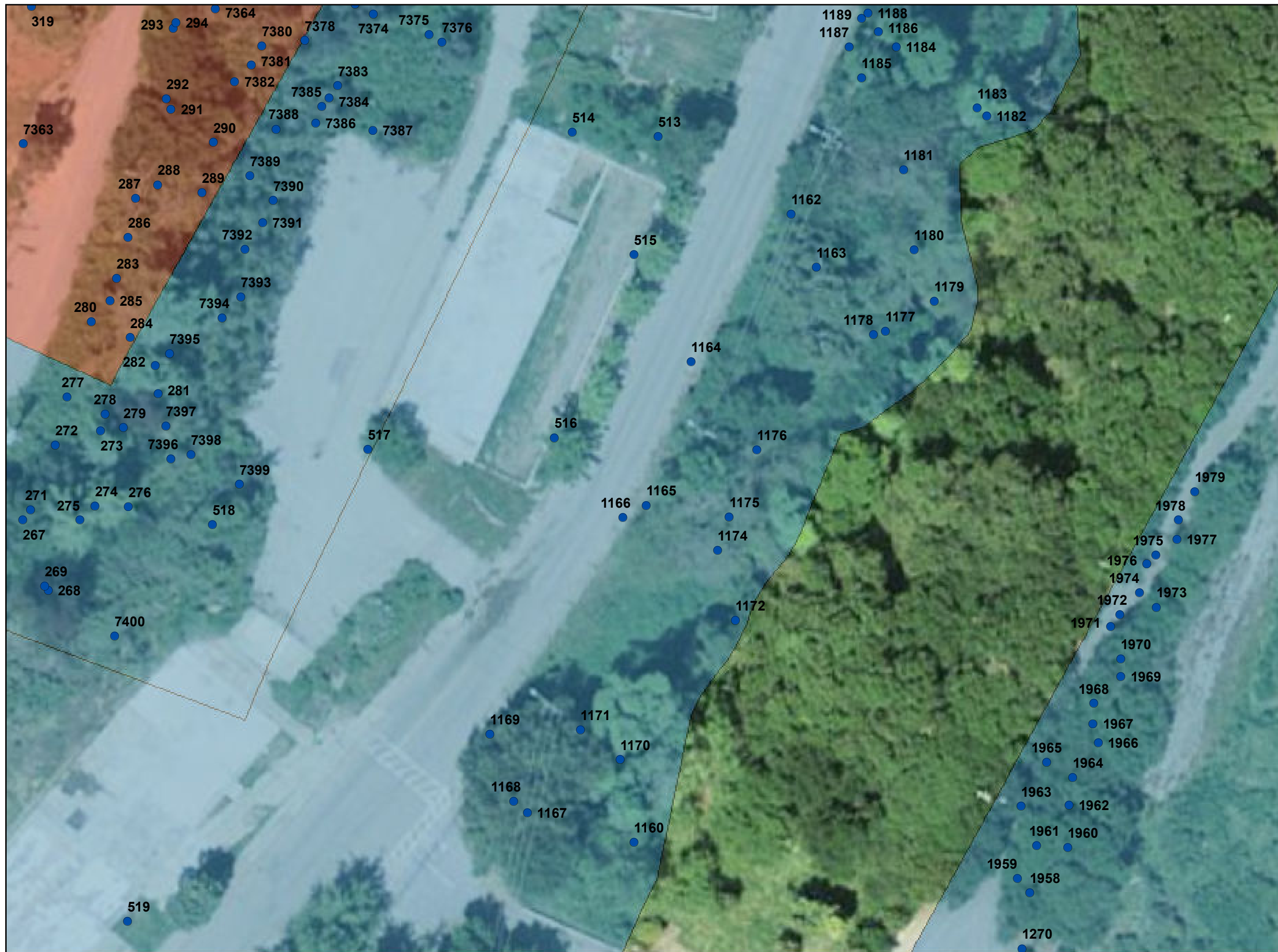
Alameda County,  
California

Tree Permit  
Mapbook  
Page H4

-  Project Area
-  Phase 1
-  Phase 2
-  Phase 3
-  Impacted Tree



Map Prepared Date: 10/21/2016  
Map Prepared By: czumwalt  
Base Source: USGS EROS  
Data Source(s): WRA



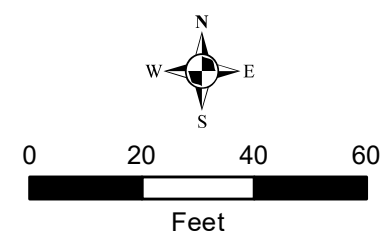
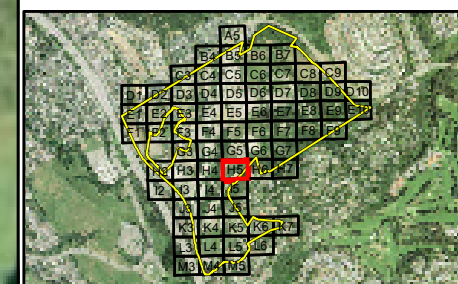


Oak Knoll Development

Alameda County,  
California

Tree Permit  
Mapbook  
Page H5

-  Project Area
-  Phase 1
-  Phase 2
-  Phase 3
-  Impacted Tree



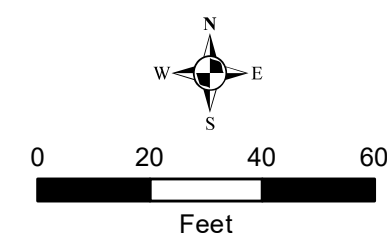
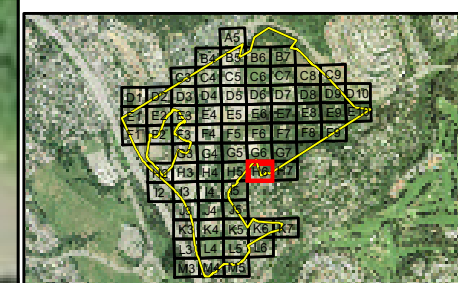
Map Prepared Date: 10/21/2016  
Map Prepared By: czumwalt  
Base Source: USGS EROS  
Data Source(s): WRA

Oak Knoll Development

Alameda County,  
California

Tree Permit  
Mapbook  
Page H6

-  Project Area
-  Phase 1
-  Phase 2
-  Phase 3
-  Impacted Tree



Map Prepared Date: 10/21/2016  
Map Prepared By: czumwalt  
Base Source: USGS EROS  
Data Source(s): WRA



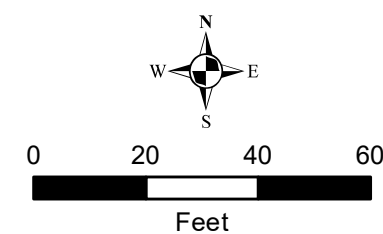
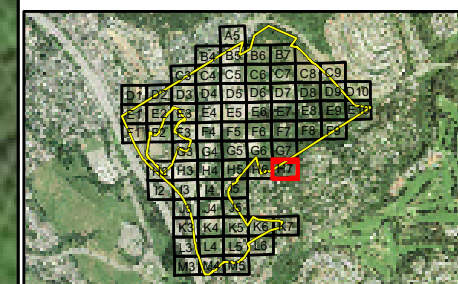


Oak Knoll Development

Alameda County,  
California

Tree Permit  
Mapbook  
Page H7

-  Project Area
-  Phase 1
-  Phase 2
-  Phase 3
-  Impacted Tree



Map Prepared Date: 10/21/2016  
Map Prepared By: czumwalt  
Base Source: USGS EROS  
Data Source(s): WRA








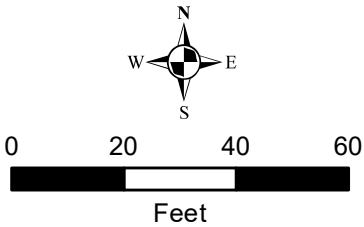
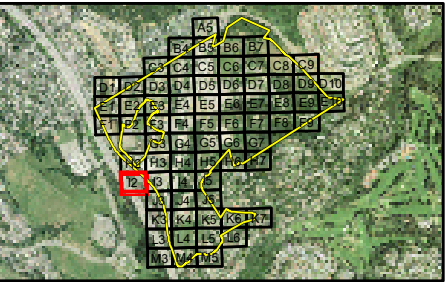


Oak Knoll Development

Alameda County,  
California

Tree Permit  
Mapbook  
Page I2

-  Project Area
-  Phase 1
-  Phase 2
-  Phase 3
-  Impacted Tree



Map Prepared Date: 10/21/2016  
Map Prepared By: czumwalt  
Base Source: USGS EROS  
Data Source(s): WRA



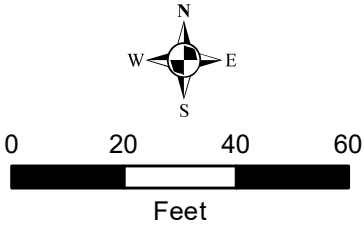
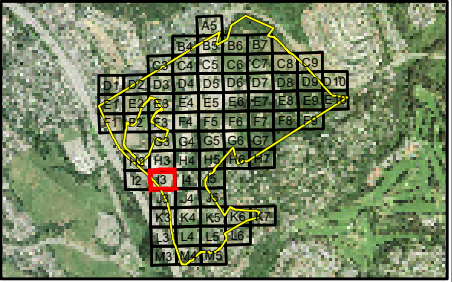


Oak Knoll Development

Alameda County,  
California

Tree Permit  
Mapbook  
Page I3

- Project Area
- Phase 1
- Phase 2
- Phase 3
- Impacted Tree








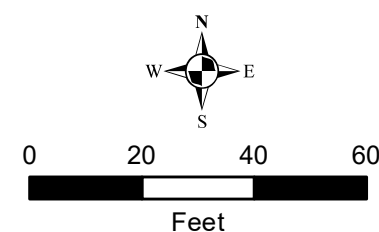
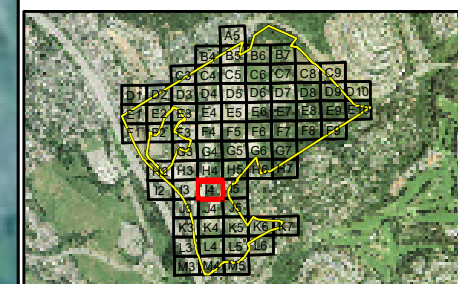
Map Prepared Date: 10/21/2016  
Map Prepared By: czumwalt  
Base Source: USGS EROS  
Data Source(s): WRA

Oak Knoll Development

Alameda County,  
California

Tree Permit  
Mapbook  
Page 14

-  Project Area
-  Phase 1
-  Phase 2
-  Phase 3
-  Impacted Tree



Map Prepared Date: 10/21/2016  
Map Prepared By: czumwalt  
Base Source: USGS EROS  
Data Source(s): WRA

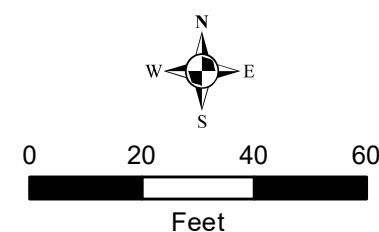
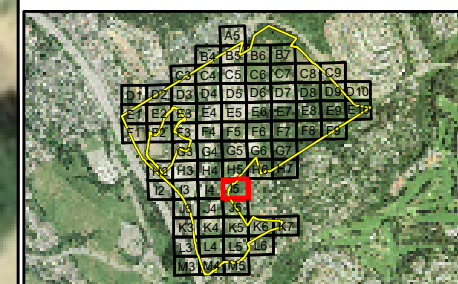


Oak Knoll Development

Alameda County,  
California

Tree Permit  
Mapbook  
Page I5

-  Project Area
-  Phase 1
-  Phase 2
-  Phase 3
-  Impacted Tree








Map Prepared Date: 10/21/2016  
Map Prepared By: czumwalt  
Base Source: USGS EROS  
Data Source(s): WRA

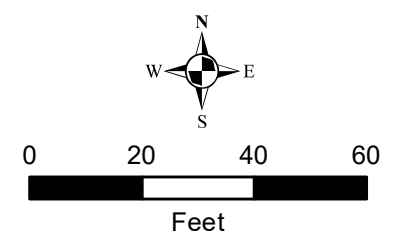
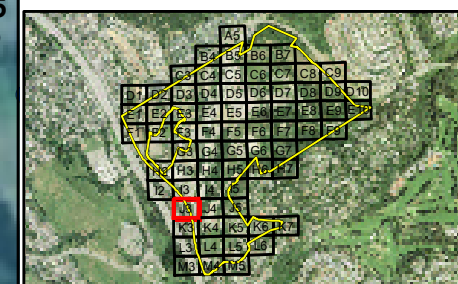


Oak Knoll Development

Alameda County,  
California

Tree Permit  
Mapbook  
Page J3

-  Project Area
-  Phase 1
-  Phase 2
-  Phase 3
-  Impacted Tree



Map Prepared Date: 10/21/2016  
Map Prepared By: czumwalt  
Base Source: USGS EROS  
Data Source(s): WRA





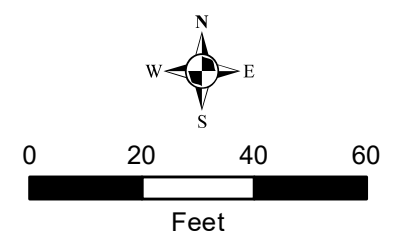
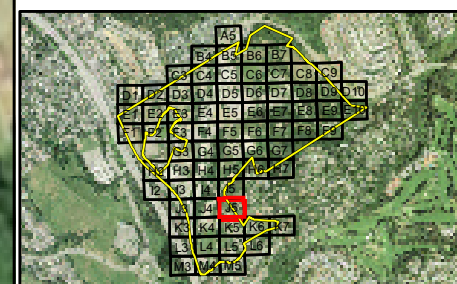




Oak Knoll Development

Alameda County,  
California

Tree Permit  
Mapbook  
Page J5








Map Prepared Date: 10/21/2016  
Map Prepared By: czumwalt  
Base Source: USGS EROS  
Data Source(s): WRA

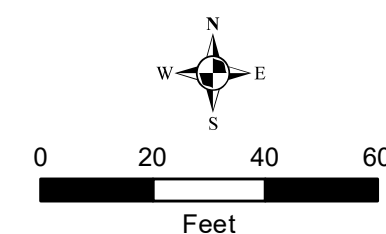
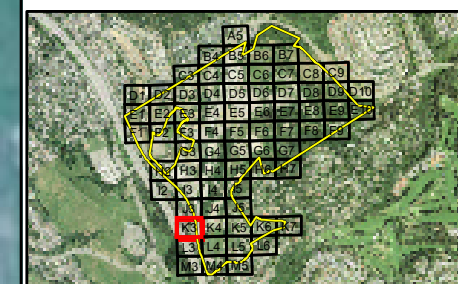


Oak Knoll Development

Alameda County,  
California

Tree Permit  
Mapbook  
Page K3

-  Project Area
-  Phase 1
-  Phase 2
-  Phase 3
-  Impacted Tree








Map Prepared Date: 10/21/2016  
Map Prepared By: czumwalt  
Base Source: USGS EROS  
Data Source(s): WRA

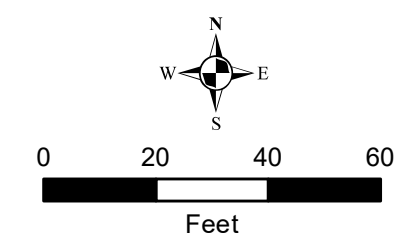
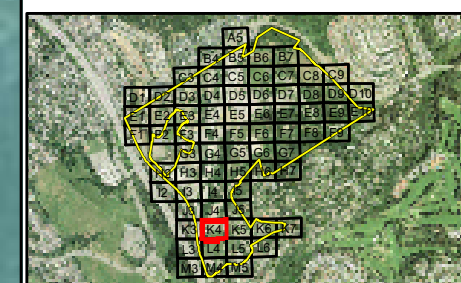


Oak Knoll Development

Alameda County,  
California

Tree Permit  
Mapbook  
Page K4

-  Project Area
-  Phase 1
-  Phase 2
-  Phase 3
-  Impacted Tree








Map Prepared Date: 10/21/2016  
Map Prepared By: czumwalt  
Base Source: USGS EROS  
Data Source(s): WRA

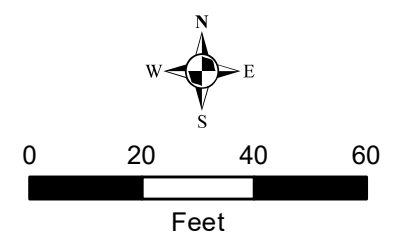
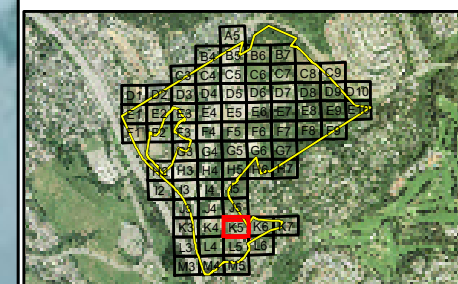


Oak Knoll Development

Alameda County,  
California

Tree Permit  
Mapbook  
Page K5

-  Project Area
-  Phase 1
-  Phase 2
-  Phase 3
-  Impacted Tree



Map Prepared Date: 10/21/2016  
Map Prepared By: czumwalt  
Base Source: USGS EROS  
Data Source(s): WRA

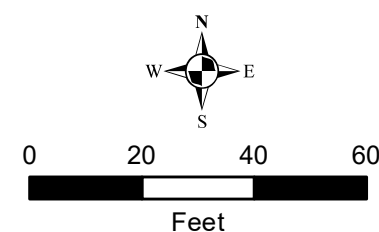
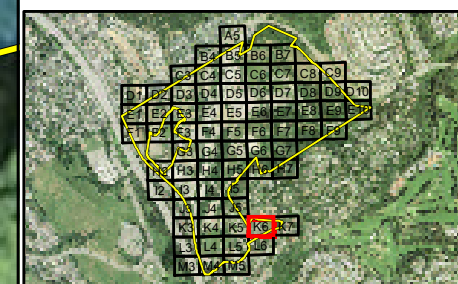


Oak Knoll Development

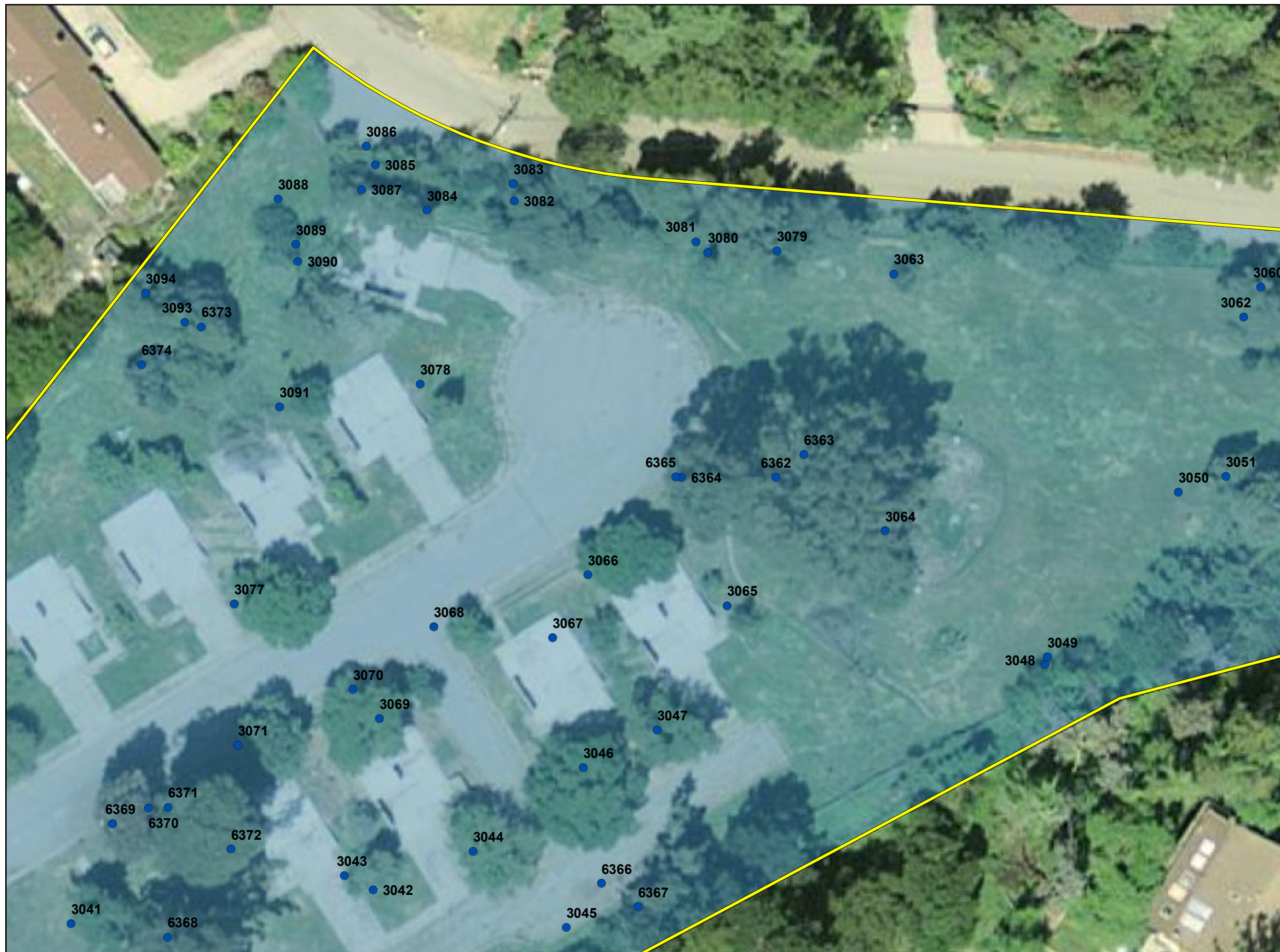
Alameda County,  
California

Tree Permit  
Mapbook  
Page K6

-  Project Area
-  Phase 1
-  Phase 2
-  Phase 3
-  Impacted Tree



Map Prepared Date: 10/21/2016  
Map Prepared By: czumwalt  
Base Source: USGS EROS  
Data Source(s): WRA





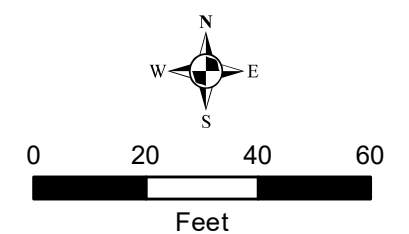
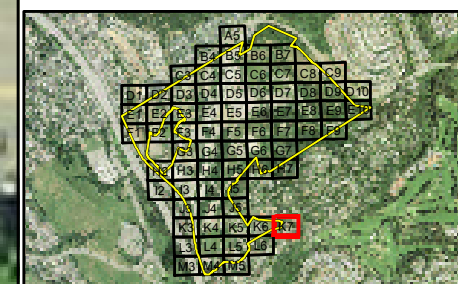
Oak Knoll Development

Alameda County,  
California

Tree Permit  
Mapbook  
Page K7



-  Project Area
-  Phase 1
-  Phase 2
-  Phase 3
-  Impacted Tree



Map Prepared Date: 10/21/2016  
Map Prepared By: czumwalt  
Base Source: USGS EROS  
Data Source(s): WRA

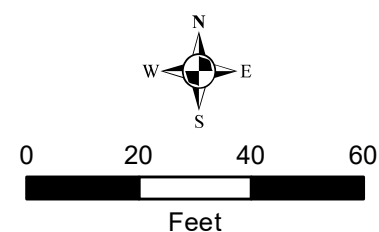
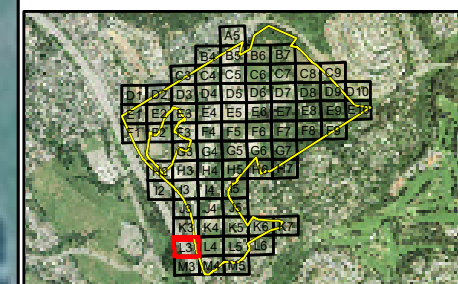
Oak Knoll Development

Alameda County,  
California

Tree Permit  
Mapbook  
Page L3



-  Project Area
-  Phase 1
-  Phase 2
-  Phase 3
-  Impacted Tree








Map Prepared Date: 10/21/2016  
Map Prepared By: czumwalt  
Base Source: USGS EROS  
Data Source(s): WRA

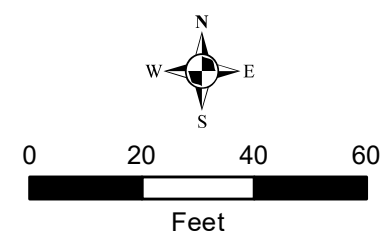
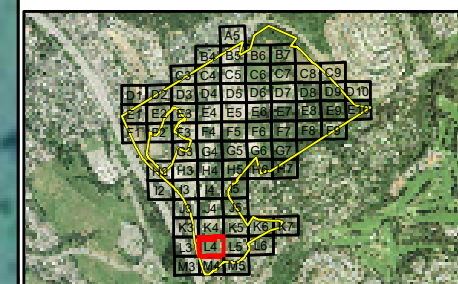


Oak Knoll Development

Alameda County,  
California

Tree Permit  
Mapbook  
Page L4

-  Project Area
-  Phase 1
-  Phase 2
-  Phase 3
-  Impacted Tree



Map Prepared Date: 10/21/2016  
Map Prepared By: czumwalt  
Base Source: USGS EROS  
Data Source(s): WRA



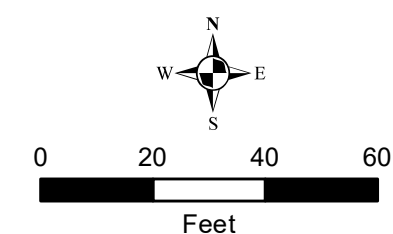
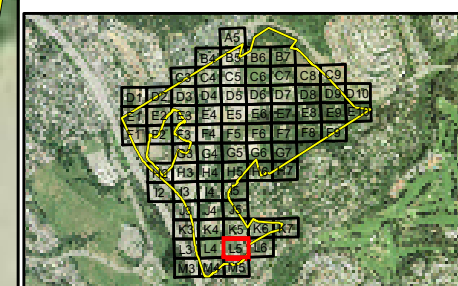
# Oak Knoll Development

Alameda County,  
California

## Tree Permit Mapbook Page L5



- Project Area
- Phase 1
- Phase 2
- Phase 3
- Impacted Tree



Map Prepared Date: 10/21/2016  
Map Prepared By: czumwalt  
Base Source: USGS EROS  
Data Source(s): WRA



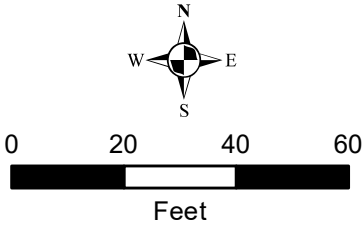
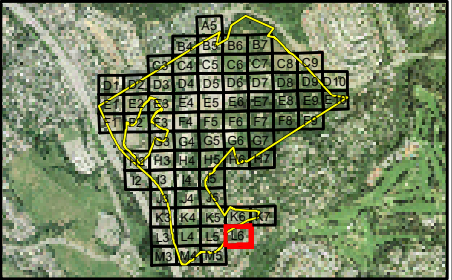


Oak Knoll Development

Alameda County,  
California

Tree Permit  
Mapbook  
Page L6

- Project Area
- Phase 1
- Phase 2
- Phase 3
- Impacted Tree



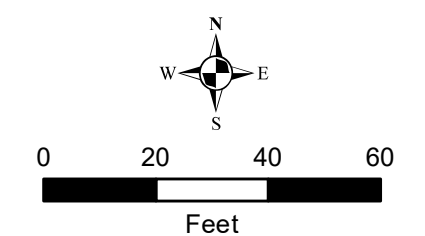
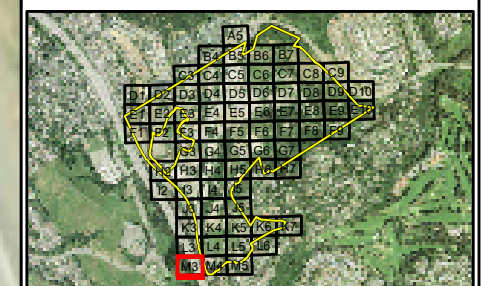
Map Prepared Date: 10/21/2016  
Map Prepared By: czumwalt  
Base Source: USGS EROS  
Data Source(s): WRA

Oak Knoll Development

Alameda County,  
California

Tree Permit  
Mapbook  
Page M3

- Project Area
- Phase 1
- Phase 2
- Phase 3
- Impacted Tree



Map Prepared Date: 10/21/2016  
Map Prepared By: czumwalt  
Base Source: USGS EROS  
Data Source(s): WRA

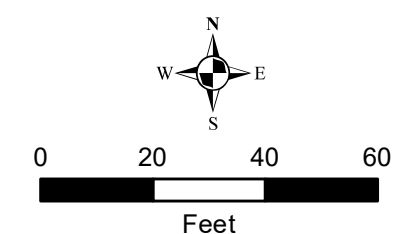
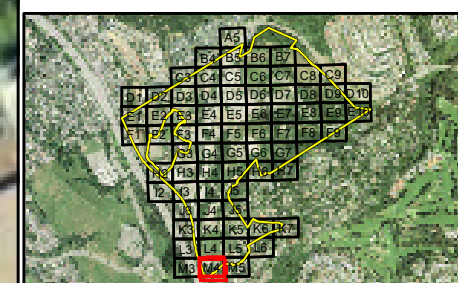


Oak Knoll Development

Alameda County,  
California

Tree Permit  
Mapbook  
Page M4

-  Project Area
-  Phase 1
-  Phase 2
-  Phase 3
-  Impacted Tree








Map Prepared Date: 10/21/2016  
Map Prepared By: czumwalt  
Base Source: USGS EROS  
Data Source(s): WRA

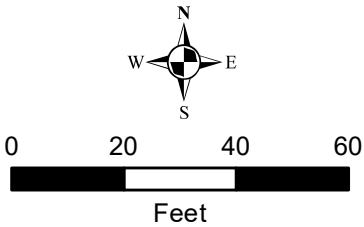
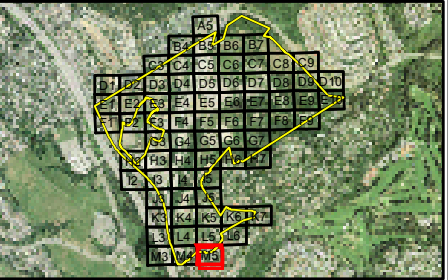


Oak Knoll Development

Alameda County,  
California

Tree Permit  
Mapbook  
Page M5

-  Project Area
-  Phase 1
-  Phase 2
-  Phase 3
-  Impacted Tree



Map Prepared Date: 10/21/2016  
Map Prepared By: czumwalt  
Base Source: USGS EROS  
Data Source(s): WRA