

Where Should Signs and Communication Devices Go?

Please use the letters A, B, C, or D to show where you think these strategies would be helpful. For example, maybe there is an intersection that could use a sign pointing to I-880 or a block that needs more parking signs.

A

B

C

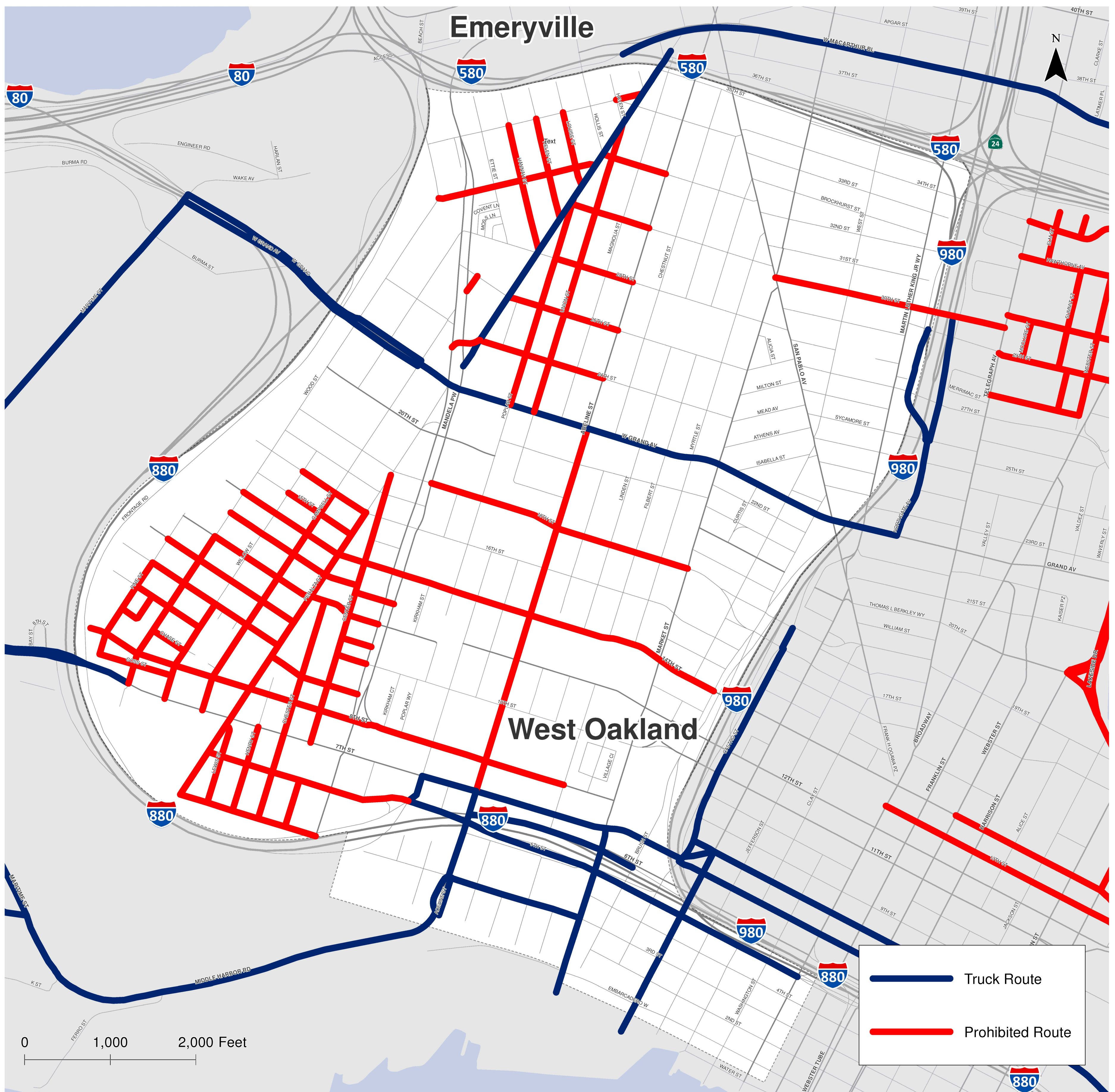
D

Instructional "signs" painted on the street - for example, "No Trucks" or "Truck Route"

Additional Truck Signs

Portable, Chargeable Electronic Message Signs

Additional Highway Entrance and Directional Signs



Potential Sign and Communication Strategies

Which of these communication strategies do you think is most effective to let truck drivers know where the truck routes are and where they can and cannot park?
Please vote for the strategies you think we should consider.



Instructional “signs” painted on the street – for example, “No Trucks” or “Truck Route”

VOTES:



Additional Truck Route or Truck Parking Signs

VOTES:



Portable, Changeable Electronic Message Signs

VOTES:



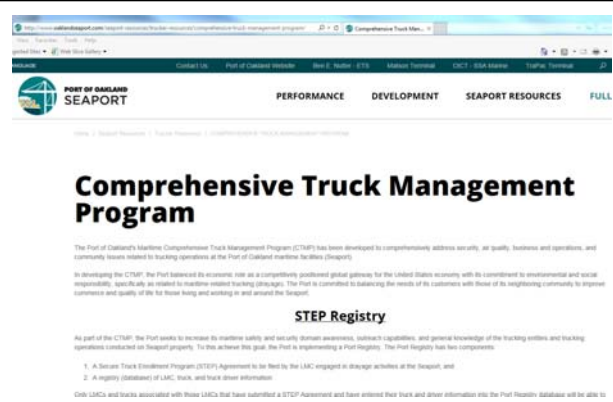
Additional Highway Entrance and Directional Signs

VOTES:

Potential Sign and Communication Strategies

Which of these communication strategies do you think is most effective to let truck drivers know where the truck routes are and where they can and cannot park?


Please vote for the strategies you think we should consider.



The screenshot shows a web browser displaying the Port of Oakland Seaport website. The page title is "Comprehensive Truck Management Program". The content includes a sub-header "STEP Registry" and a list of components: "1. A Seaport Truck Enrollment Program (STEP) Agreement to be filed by the LMC engaged in storage activities at the Seaport, and" and "2. A registry (database) of LMC, truck, and truck driver information".

Trucker Informational Website; the current website is shown as an example

VOTES:



The photograph shows a man in a light blue shirt standing at the front of a room, gesturing towards a screen. Several people are seated at desks with computers, looking towards the front. The setting appears to be a classroom or a training session.

Training for Truck-Oriented Businesses and Truck Drivers

VOTES:

Other strategies? Please give us your suggestions below.

Parking Restriction Signs Used by the City of Oakland

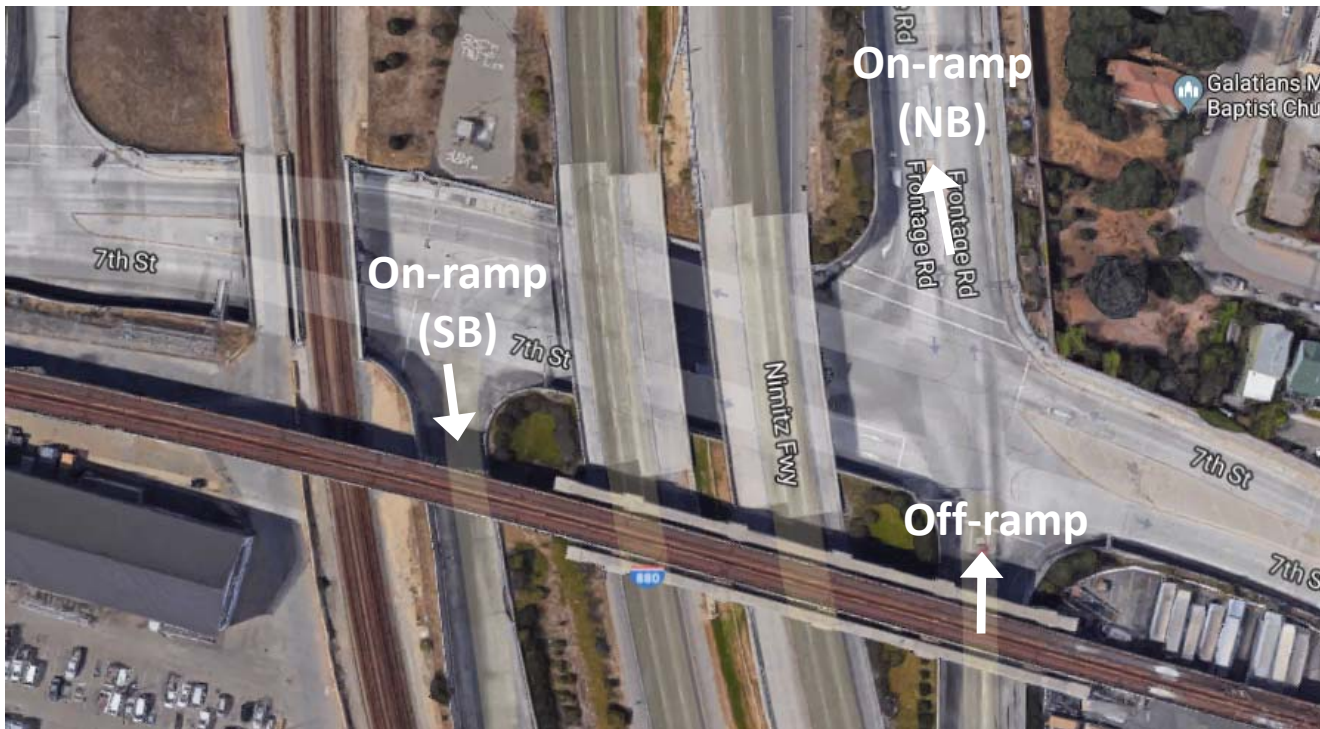


Truck Route Signs Used by the City of Oakland

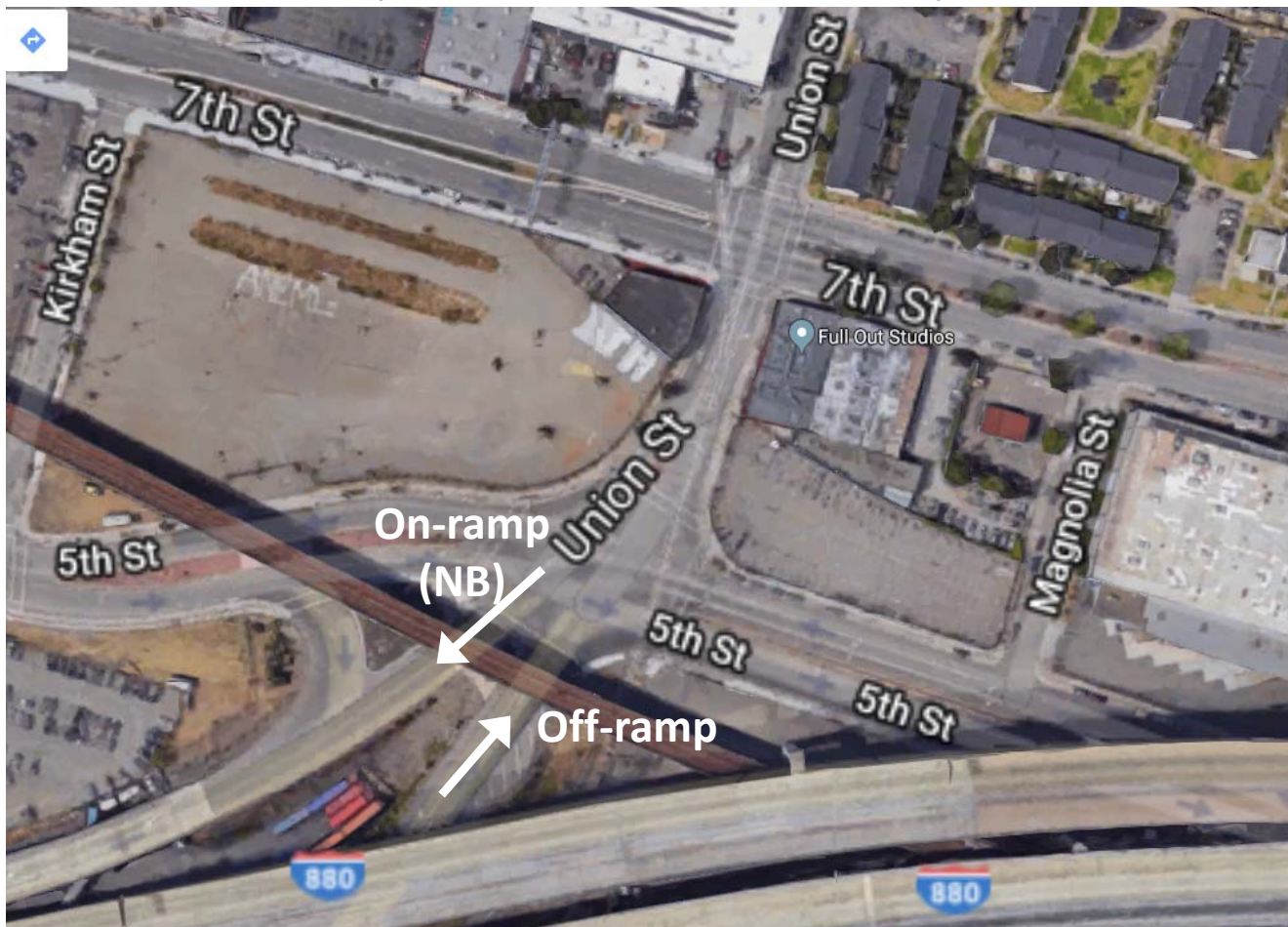


Locations for Sign and Communications Strategies – Focus Areas

7th Street and I-880 Ramps




5th and Union off-ramp from southbound 880 and on-ramp to northbound 880



Locations for Sign and Communications Strategies – Focus Areas

Adeline Street and 3rd Street entrance to Port



Adeline Street and 7th Street



Locations for Sign and Communications Strategies – Focus Areas

6th Street off-ramp from northbound 880



3rd Street Corridor (Market to Adeline) – designated truck route

