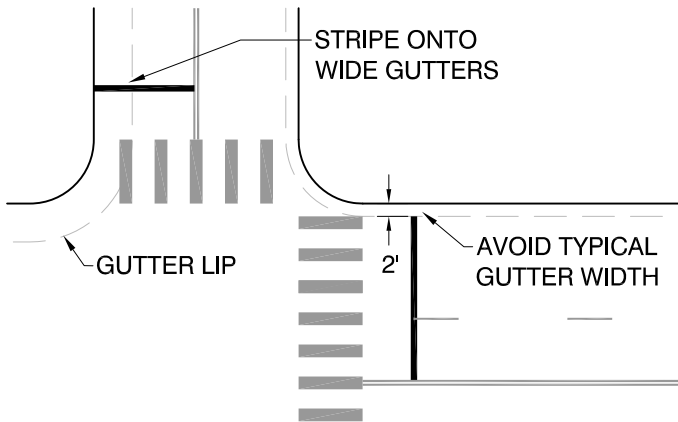
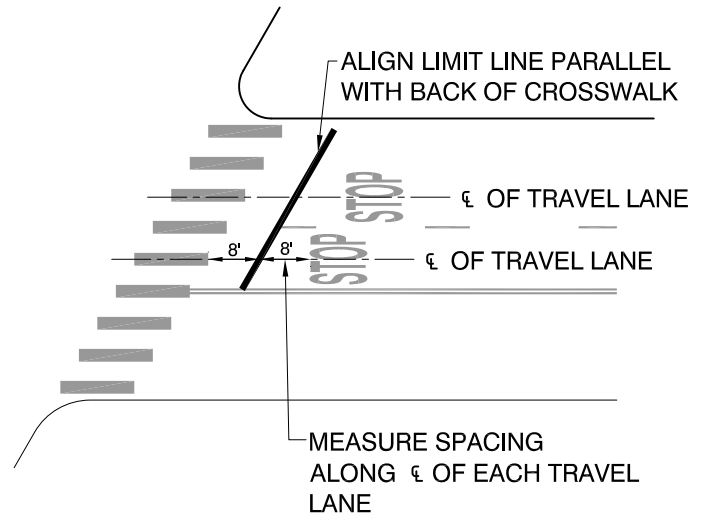


STREETS WITHOUT BIKE LANES

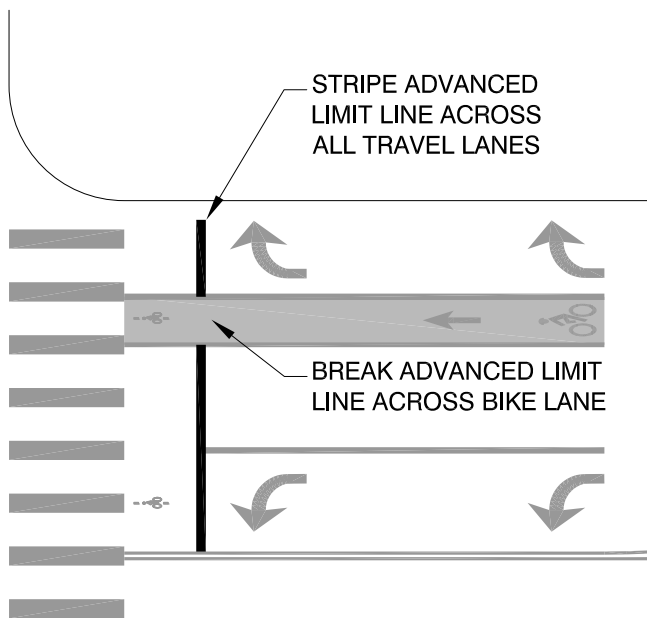
STRIPE LIMIT LINE TO EDGE OF ROAD IF NO BIKE LANE IS PRESENT



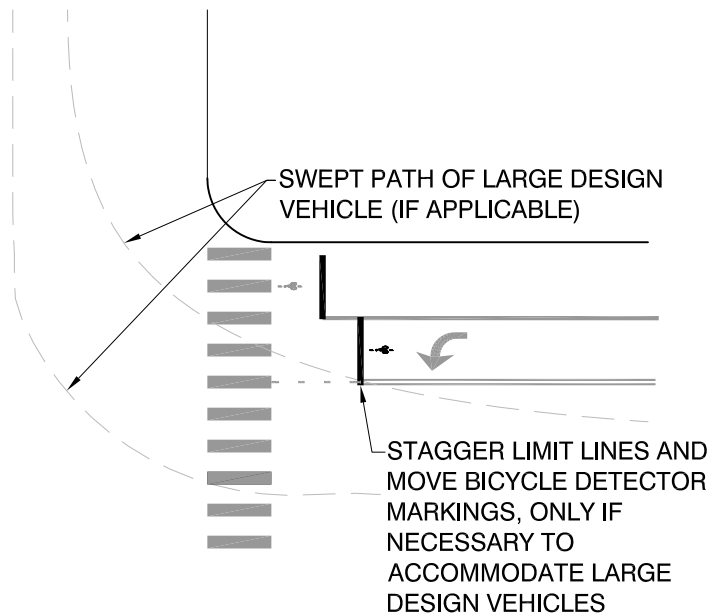
SKewed INTERSECTIONS



BIKE LANES BETWEEN TRAVEL LANES



STAGGERED LIMIT LINES



CITY OF OAKLAND

DEPARTMENT OF TRANSPORTATION | SAFE STREETS DIVISION
BICYCLE & PEDESTRIAN PROGRAM
250 FRANK H. OGAWA PLAZA, SUITE 4314 * OAKLAND CA, 94612
EMAIL: blkeped@oaklandca.gov

ADVANCED LIMIT LINE

SUPPLEMENTAL GUIDANCE

SCALE: NTS

DWG. NO.

RM-5A

DATE: MAR 2021