


# PUBLIC NOTICE

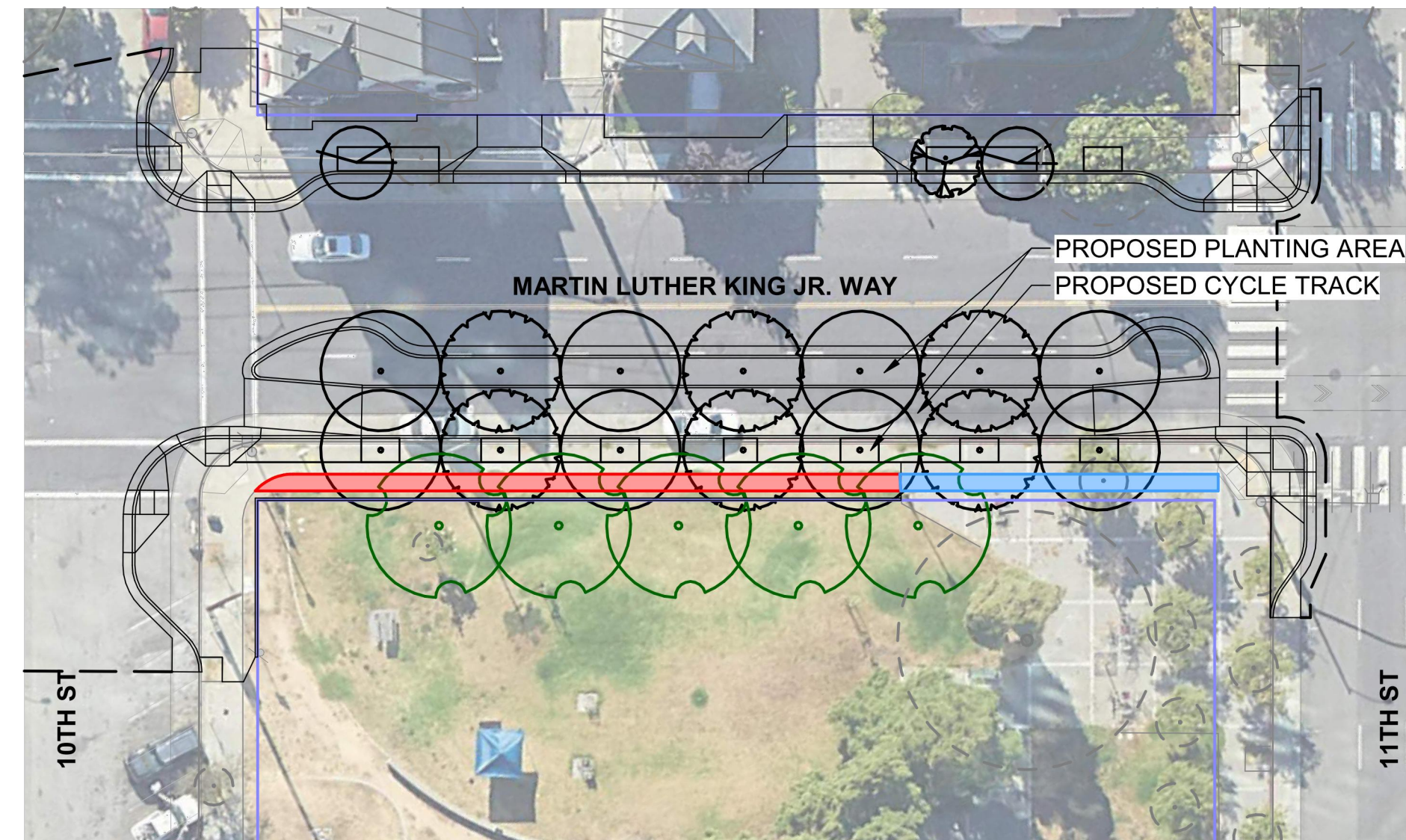
## CITY OF OAKLAND



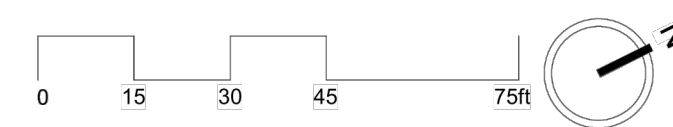
CITY OF OAKLAND  
DEPARTMENT OF TRANSPORTATION  
MAJOR PROJECTS DIVISION

### 4(F) DOCUMENTATION LEGEND

- NEW CONSTRUCTION
- EXISTING
- EXISTING RIGHT OF WAY (NO IMPACT OUTSIDE OF RIGHT OF WAY)
- EXISTING LAWN TO BECOME CITY STANDARD CONCRETE SIDEWALK (463 FT<sup>2</sup>)
- EXISTING CONCRETE UNIT PAVERS TO BECOME CITY STANDARD CONCRETE SIDEWALK (233 FT<sup>2</sup>)
- EXISTING TREE
- NEW TREE ON LAFAYETTE SQUARE PROPERTY
- NEW TREE OUTSIDE LAFAYETTE SQUARE PROPERTY



4(F) DOCUMENTATION PLAN - LAFAYETTE SQUARE  
1" = 30'-0"



### PUBLIC NOTICE OF INTENT TO ADOPT A US DEPARTMENT OF TRANSPORTATION ACT SECTION 4(F) DE MINIMIS FINDINGS FOR IMPACTS ASSOCIATED WITH THE MARTIN LUTHER KING JR. STREETSCAPE IMPROVEMENT PROJECT

**PROJECT TITLE:** MLK Streetscape Improvement Project

**CONTACT PERSON:** Beaver Boonsook PE, QSD, ENV SP  
Transportation Engineer, City of Oakland, Public Works Dept.  
[BBoonsook@oaklandca.gov](mailto:BBoonsook@oaklandca.gov)

**WHAT IS BEING PLANNED:** The City of Oakland, in coordination with the California Department of Transportation (Caltrans) is proposing improvements to Oakland's bikeway network, pedestrian facilities, and other streetscape improvements along the Martin Luther King Jr. Way Corridor between 2nd Street and 14th Street to extend and enhance pedestrian, bicyclist, and driver safety within historically underserved communities in the City. The project includes installation of a Class IV Cycle Track between 2nd Street and 14th Street, traffic signal improvements, curb ramp improvements to meet current Americans with Disabilities Act guidelines, and pedestrian improvements such as high visibility crosswalks and pedestrian scale lighting. The project is also proposing to install a new fiberoptic utility line on 7th Street between Brush Street and Madela Parkway, which will help close the digital divide and improve the public Wi-Fi network in historically underserved neighborhoods.

**WHY THIS PUBLIC NOTICE:** The proposed project is an action that is subject to the U.S. Department of Transportation Act of 1966 (49 U.S.C. 303). Section 4(f) of this legislation seeks to protect publicly owned parklands, recreational areas, waterfowl refuges, and significant historic sites from impacts – the "use" of these resources – by U.S. Department of Transportation actions. After evaluation of the impacts of an action upon Section 4(f) resources, a finding must be made. The responsibility for Section 4(f) findings has been assigned by the U.S. Department of Transportation and Federal Highways Administration to Caltrans through the 23 USC 326 Memorandum of Understanding (updated in April 2022). Caltrans has determined that this project would have a de minimis impact on Section 4(f) resources. Section 4(f) evaluation guidelines requires that a public notice and opportunity for review and comment be provided for projects that are determined to have a de minimis impact.

**WHAT IS AVAILABLE FOR REVIEW:** Copies of the Section 4(f) Evaluation and project information are available for review at the following location: City of Oakland Public Works Department, 250 Frank Ogawa Plaza Suite 4344, Oakland, CA, 94612. It is available to public review during normal City office hours. The Section 4(f) Evaluation and additional project information is also available on the City's webpage: <https://www.oaklandca.gov/projects/martin-luther-king-jr-way-streetscape-improvements>.

Public comments on the Section 4(f) de minimis finding will be accepted from **April 9, 2024 through May 8, 2024**. Responses or replies to public comments may not be required depending on the substantive nature of the comments; however, all comments and responses will be considered and documented in the administrative record for the proposed project.

For more information about the project please contact Beaver Boonsook, Transportation Engineer, at [BBoonsook@oaklandca.gov](mailto:BBoonsook@oaklandca.gov).

Project: <b>MLK Streetscape Improvements</b>	LANDSCAPE ARCHITECT: <b>PGAdesign</b>	SUBJECT: 4(F) Documentation	X0
Client: Owner	LANDSCAPE ARCHITECTS	DRAWING REFERENCE:	ISSUED VIA:
			DATE: 01/11/24

IF SIGN OR INSERTS ARE MISSING OR DAMAGED, PLEASE CALL OAKDOT AT (510) 238-3254.

1006954 - Martin Luther King Jr. Way Streetscape Improvements Project  
DRAWING NAME: C:\Users\boonsob\OneDrive - City of Oakland\Transportation\HT Infrastructure Work Group\ACTIVE\1006954 - MLK2 DESIGN\04-0409 Lafayette Park Public Notice Board\Public Notice Board\_Lafayette.dwg  
PLOT DATE: 04-09-24  
PLOTTED BY: boonsoob



**PUBLIC NOTICE OF INTENT TO ADOPT A  
US DEPARTMENT OF TRANSPORTATION ACT SECTION 4(F)  
DE MINIMIS FINDINGS FOR IMPACTS ASSOCIATED WITH THE  
MARTIN LUTHER KING JR. STREETScape IMPROVEMENT PROJECT**

**PROJECT TITLE:** MLK Streetscape Improvement Project

**CONTACT PERSON:** Beaver Boonsook PE, QSD, ENV SP  
Transportation Engineer, City of Oakland, Public Works Dept.  
[BBoonsook@oaklandca.gov](mailto:BBoonsook@oaklandca.gov)

**WHAT IS BEING PLANNED:** The City of Oakland, in coordination with the California Department of Transportation (Caltrans) is proposing improvements to Oakland’s bikeway network, pedestrian facilities, and other streetscape improvements along the Martin Luther King Jr. Way Corridor between 2nd Street and 14th Street to extend and enhance pedestrian, bicyclist, and driver safety within historically underserved communities in the City. The project includes installation of a Class IV Cycle Track between 2<sup>nd</sup> Street and 14<sup>th</sup> Street, traffic signal improvements, curb ramp improvements to meet current Americans with Disabilities Act guidelines, and pedestrian improvements such as high visibility crosswalks and pedestrian scale lighting. The project is also proposing to install a new fiberoptic utility line on 7<sup>th</sup> Street between Brush Street and Madela Parkway, which will help close the digital divide and improve the public Wi-Fi network in historically underserved neighborhoods.

**WHY THIS PUBLIC NOTICE:** The proposed project is an action that is subject to the U.S. Department of Transportation Act of 1966 (49 U.S.C. 303). Section 4(f) of this legislation seeks to protect publicly owned parklands, recreational areas, waterfowl refuges, and significant historic sites from impacts – the “use” of these resources – by U.S. Department of Transportation actions. After evaluation of the impacts of an action upon Section 4(f) resources, a finding must be made. The responsibility for Section 4(f) findings has been assigned by the U.S. Department of Transportation and Federal Highways Administration to Caltrans through the 23 USC 326 Memorandum of Understanding (updated in April 2022). Caltrans has determined that this project would have a de minimis impact on Section 4(f) resources. Section 4(f) evaluation guidelines requires that a public notice and opportunity for review and comment be provided for projects that are determined to have a de minimis impact.

**WHAT IS AVAILABLE FOR REVIEW:** Copies of the Section 4(f) Evaluation and project information are available for review at the following location: City of Oakland Public Works Department, 250 Frank Ogawa Plaza Suite 4344, Oakland, CA, 94612. It is available to public review during normal City office hours. The Section 4(f) Evaluation and additional project information is also available on the City’s webpage: <https://www.oaklandca.gov/projects/martin-luther-king-jr-way-streetscape-improvements>.

Public comments on the Section 4(f) de minimis finding will be accepted from **April 9, 2024 through May 8, 2024**. Responses or replies to public comments may not be required depending on the substantive nature of the comments; however, all comments and responses will be considered and documented in the administrative record for the proposed project.

For more information about the project please contact Beaver Boonsook, Transportation Engineer, at [BBoonsook@oaklandca.gov](mailto:BBoonsook@oaklandca.gov).

















**PUBLIC NOTICE**  
CITY OF OAKLAND

Public Notice regarding the proposed project for the [illegible] project in the [illegible] area of the City of Oakland. The project involves the [illegible] of the [illegible] area and the [illegible] of the [illegible] area. The project is being undertaken by the [illegible] and is expected to be completed by [illegible]. The project will have a significant impact on the [illegible] area and the [illegible] area. The project is being undertaken in accordance with the [illegible] of the City of Oakland. The project is being undertaken in accordance with the [illegible] of the City of Oakland. The project is being undertaken in accordance with the [illegible] of the City of Oakland.

**PUBLIC NOTICE**  
CITY OF OAKLAND

Public Notice regarding the proposed project for the [illegible] project in the [illegible] area of the City of Oakland. The project involves the [illegible] of the [illegible] area and the [illegible] of the [illegible] area. The project is being undertaken by the [illegible] and is expected to be completed by [illegible]. The project will have a significant impact on the [illegible] area and the [illegible] area. The project is being undertaken in accordance with the [illegible] of the City of Oakland. The project is being undertaken in accordance with the [illegible] of the City of Oakland. The project is being undertaken in accordance with the [illegible] of the City of Oakland.





**PUBLIC NOTICE**  
CITY OF OAKLAND

NOTICE TO THE PUBLIC OF THE CITY OF OAKLAND THAT THE CITY ENGINEER HAS REVIEWED AND APPROVED THE PROPOSED CHANGES TO THE CITY ENGINEERING DEPARTMENT'S STANDARD SPECIFICATIONS FOR CONSTRUCTION OF PUBLIC WORKS, AS SET FORTH IN THE ATTACHED MAP AND EXHIBIT.

THE PROPOSED CHANGES TO THE STANDARD SPECIFICATIONS FOR CONSTRUCTION OF PUBLIC WORKS, AS SET FORTH IN THE ATTACHED MAP AND EXHIBIT, ARE AVAILABLE FOR PUBLIC REVIEW AND COMMENT AT THE CITY ENGINEERING DEPARTMENT, 1500 BAY STREET, OAKLAND, CALIFORNIA 94612, FROM 8:00 AM TO 5:00 PM, MONDAY THROUGH FRIDAY, DURING THE PERIOD OF 10 BUSINESS DAYS FROM THE DATE OF THIS NOTICE.

IF YOU HAVE ANY COMMENTS OR QUESTIONS REGARDING THE PROPOSED CHANGES TO THE STANDARD SPECIFICATIONS FOR CONSTRUCTION OF PUBLIC WORKS, AS SET FORTH IN THE ATTACHED MAP AND EXHIBIT, PLEASE CONTACT THE CITY ENGINEER AT (510) 434-2300.

FOR A COMPLETE LIST OF THE PROPOSED CHANGES TO THE STANDARD SPECIFICATIONS FOR CONSTRUCTION OF PUBLIC WORKS, AS SET FORTH IN THE ATTACHED MAP AND EXHIBIT, PLEASE VISIT THE CITY ENGINEERING DEPARTMENT'S WEBSITE AT [WWW.OAKLANDCA.GOV/ENGINEERING](http://www.oaklandca.gov/engineering).









**PUBLIC NOTICE**  
CITY OF OAKLAND



THE CITY OF OAKLAND  
PUBLIC NOTICE  
[Detailed text regarding the public notice, including information about the project and the city's role.]

VACANT IN USE

N  
O

N  
O