

## HSIP 12 – 04-Oakland-2a Vicinity Map 1

### Lowell St & Stanford Ave

- Install RRFB for Stanford crossing

### King St & Stanford Ave

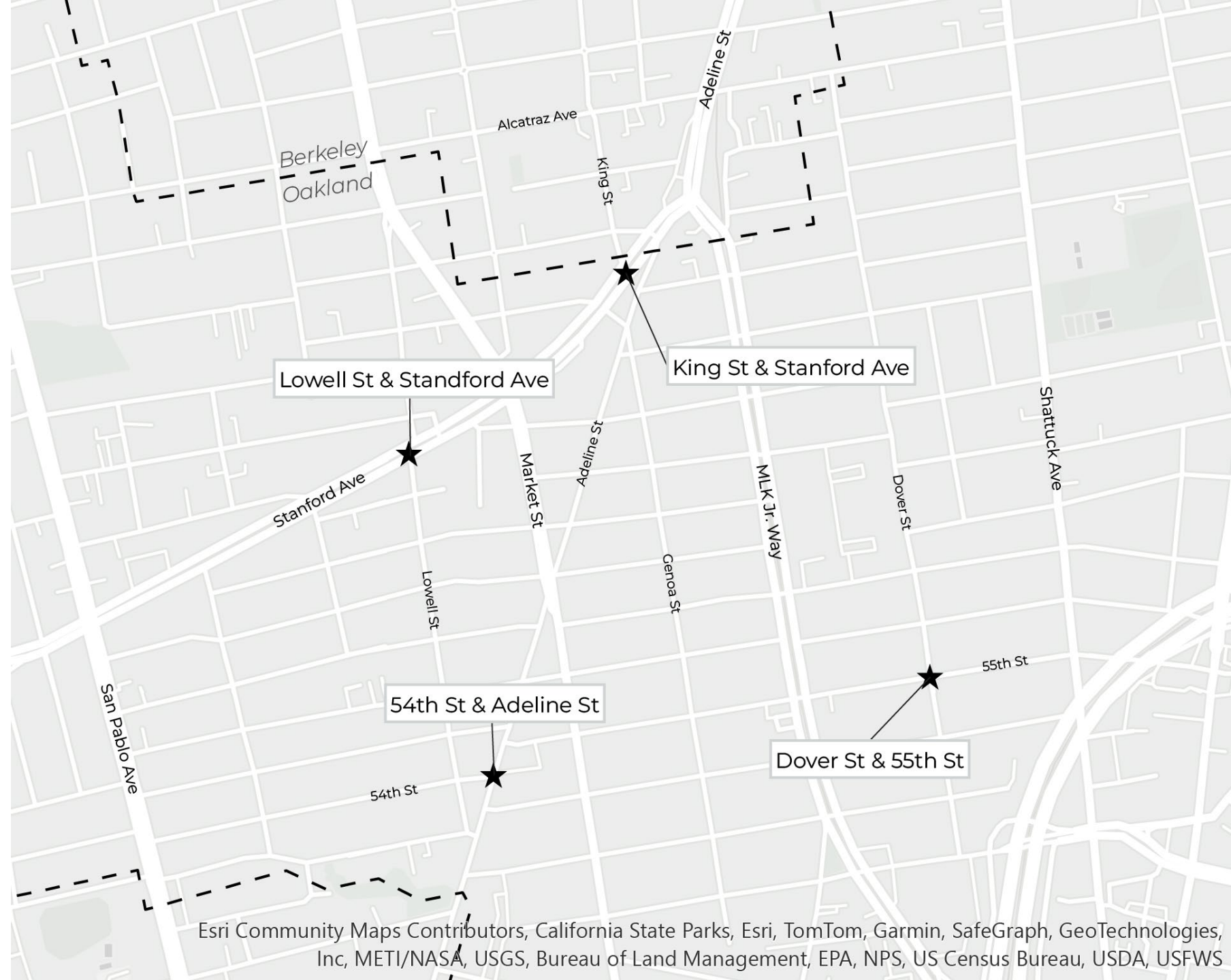
- Install RRFB for Stanford crossing
- Install high-visibility crosswalks

### 54th St & Adeline St

- Install high-visibility crosswalks

### Dover St & 55th St

- Install RRFBs on east/west 55th crossings
- Install high-visibility crosswalks
- Install pedestrian refuge islands on 55th approaches



## HSIP 12 – 04-Oakland-2a Vicinity Map 2

### **Athol Ave & MacArthur Blvd**

- Install RRFB for MacArthur crossing
- Install high-visibility crosswalks
- Install pedestrian refuge island on MacArthur

### **E 34th St & Park Blvd**

- Install RRFB for Park crossing
- Install high-visibility crosswalks

### **11th Ave & International Blvd**

- Install RRFB for east/west International crossing

### **E 21st St & 21st Ave**

- Install pedestrian refuge islands on all approaches

### **E 16th St & Fruitvale Ave**

- Install RRFBs for north/south Fruitvale crossings
- Install high-visibility crosswalks
- Install pedestrian refuge island on Fruitvale north approach



## HSIP 12 – 04-Oakland-2a Vicinity Map 3

### Eastlawn St & 66th Ave

- Install RRFBs on north/south 66th Ave crossings

### 75th Ave & International Blvd

- Install RRFB on International crossing
- Install high-visibility crosswalks

### 78th Ave & MacArthur Blvd

- Install RRFB on MacArthur crossing

### 108th Ave & Bancroft Ave

- Install RRFBs on east/west Bancroft crossings
- Install high-visibility crosswalks
- Install pedestrian refuge islands on east/west Bancroft approaches



## HSIP 12 – 04-Oakland-2b Vicinity Map 1

### Lowell St & Stanford Ave

- Install RRFB for Stanford crossing

### King St & Stanford Ave

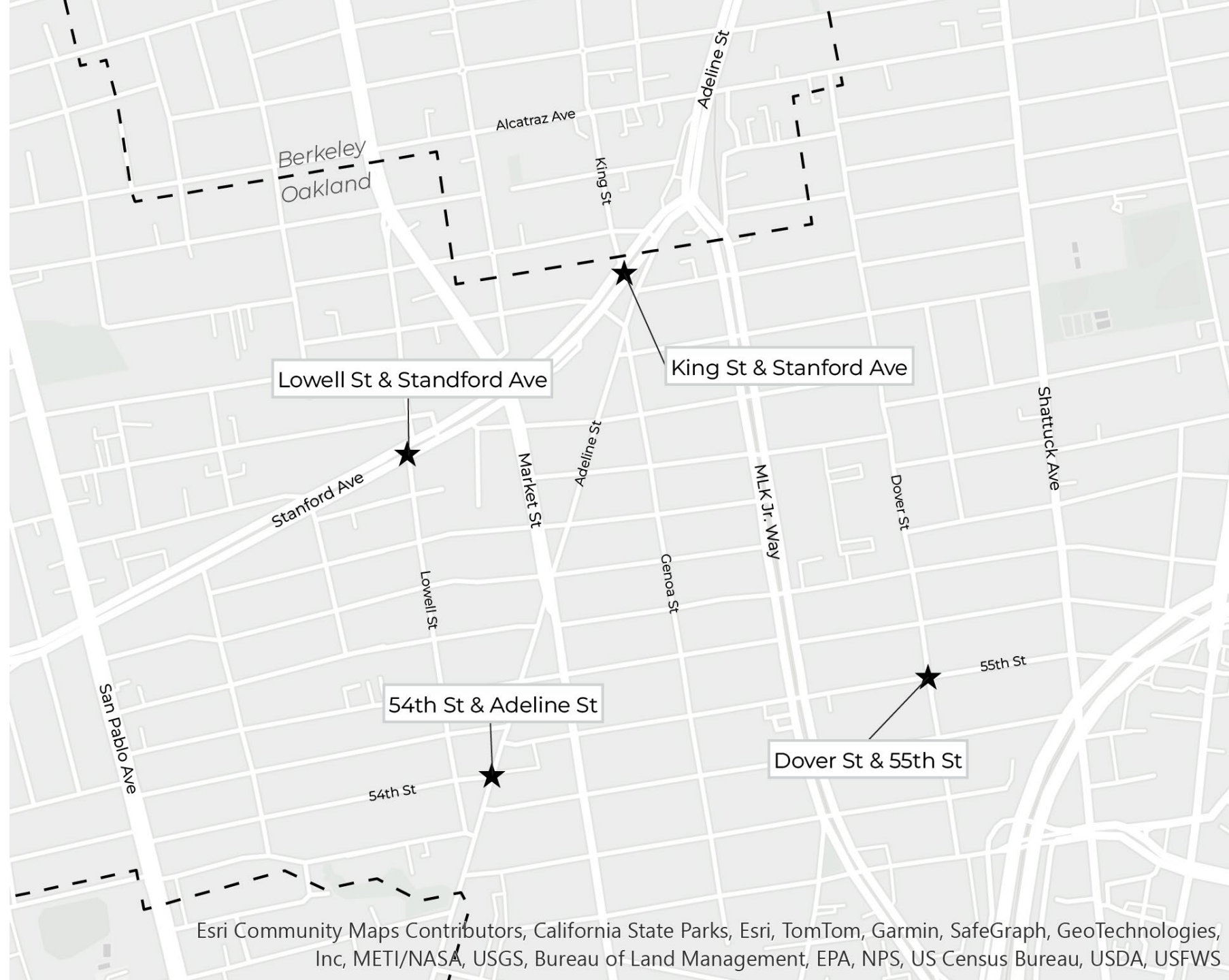
- Install RRFB for Stanford crossing
- Install high-visibility crosswalks

### 54th St & Adeline St

- Install high-visibility crosswalks

### Dover St & 55th St

- Install RRFBs on east/west 55th crossings
- Install high-visibility crosswalks
- Install pedestrian refuge islands on 55th approaches



## HSIP 12 – 04-Oakland-2b Vicinity Map 2

### Athol Ave & MacArthur Blvd

- Install RRFB for MacArthur crossing
- Install high-visibility crosswalks
- Install pedestrian refuge island on MacArthur

### E 34th St & Park Blvd

- Install RRFB for Park crossing
- Install high-visibility crosswalks

### 11th Ave & International Blvd

- Install RRFB for east/west International crossing

### E 21st St & 21st Ave

- Install pedestrian refuge islands on all approaches

### E 16th St & Fruitvale Ave

- Install RRFBs for north/south Fruitvale crossings
- Install high-visibility crosswalks
- Install pedestrian refuge island on Fruitvale north approach



## HSIP 12 – 04-Oakland-2b Vicinity Map 3

### 75th Ave & International Blvd

- Install RRFB on International crossing
- Install high-visibility crosswalks

### 78th Ave & MacArthur Blvd

- Install RRFB on MacArthur crossing

### 108th Ave & Bancroft Ave

- Install RRFBs on east/west Bancroft crossings
- Install high-visibility crosswalks
- Install pedestrian refuge islands on east/west Bancroft approaches



## HSIP 12 – 04-Oakland-2c Vicinity Map 1

### Lowell St & Stanford Ave

- Install RRFB for Stanford crossing

### King St & Stanford Ave

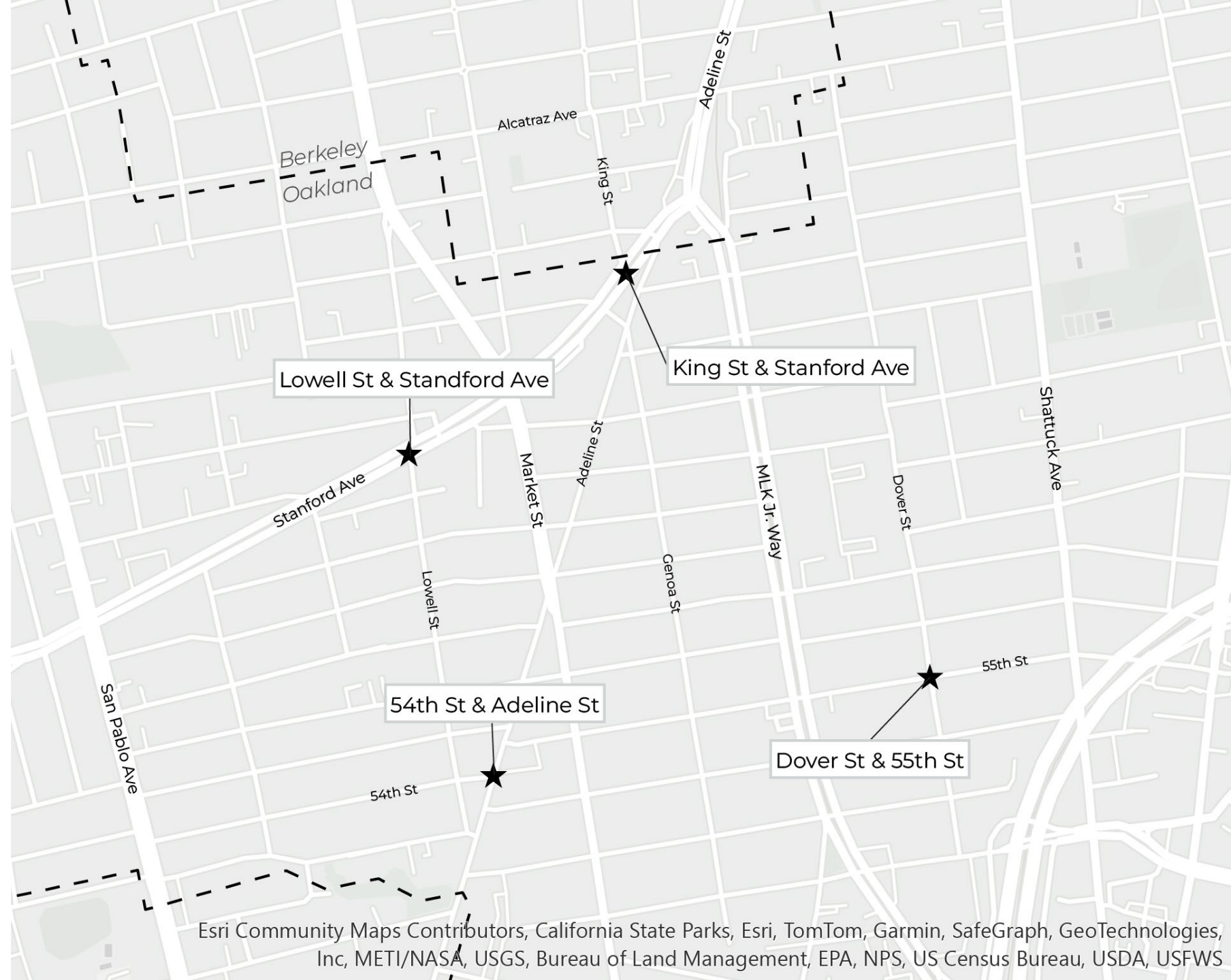
- Install RRFB for Stanford crossing
- Install high-visibility crosswalks

### 54th St & Adeline St

- Install high-visibility crosswalks

### Dover St & 55th St

- Install RRFBs on east/west 55th crossings
- Install high-visibility crosswalks
- Install pedestrian refuge islands on 55th approaches



## HSIP 12 – 04-Oakland-2c Vicinity Map 2

### Athol Ave & MacArthur Blvd

- Install RRFB for MacArthur crossing
- Install high-visibility crosswalks
- Install pedestrian refuge island on MacArthur

### E 34th St & Park Blvd

- Install RRFB for Park crossing
- Install high-visibility crosswalks

### E 21st St & 21st Ave

- Install pedestrian refuge islands on all approaches

### E 16th St & Fruitvale Ave

- Install RRFBs for north/south Fruitvale crossings
- Install high-visibility crosswalks
- Install pedestrian refuge island on Fruitvale north approach





## HSIP 12 – 04-Oakland-2c Vicinity Map 3

### 75th Ave & International Blvd

- Install RRFB on International crossing
- Install high-visibility crosswalks

### 78th Ave & MacArthur Blvd

- Install RRFB on MacArthur crossing

### 108th Ave & Bancroft Ave

- Install RRFBs on east/west Bancroft crossings
- Install high-visibility crosswalks
- Install pedestrian refuge islands on east/west Bancroft approaches

