

# Grand Avenue Complete Streets Paving Project

## PREFERRED CROSS-SECTIONS FOR 3 PROJECT SEGMENTS

March 2025

**Contact:** Charlie Ream - CReam@oaklandca.gov

**Website:** <https://www.oaklandca.gov/projects/grand>

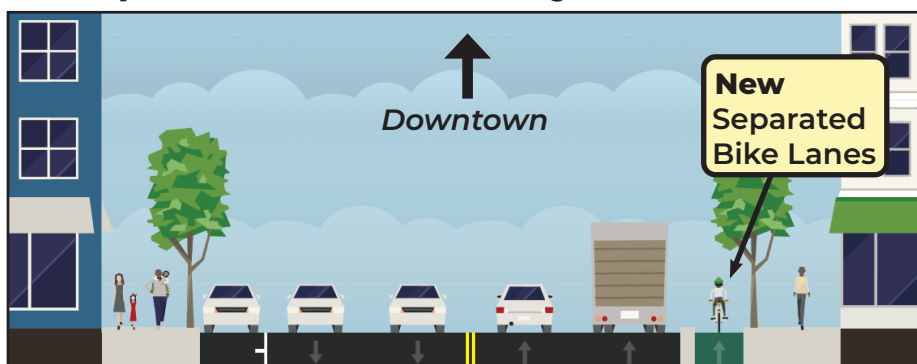
The below graphics show OakDOT's preferred concept cross-sections for the 3 segments of the Grand Avenue Complete Streets Paving Project. Labeled below, the 3 segments are Uptown (Broadway to Harrison), Adams Point (Bay to MacArthur), and Grand Lake (Santa Clara/Lake Park to Mandana). OakDOT will be conducting outreach related to the design details of these segments throughout 2025. Check our website above for a schedule of meetings and other project updates.

## OVERALL CORRIDOR MAP



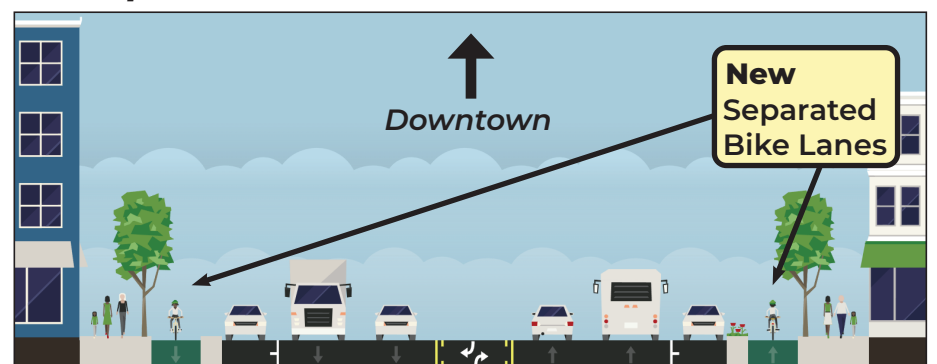
## PREFERRED CONCEPT CROSS-SECTIONS

**1a. Uptown - Broadway to Webster**



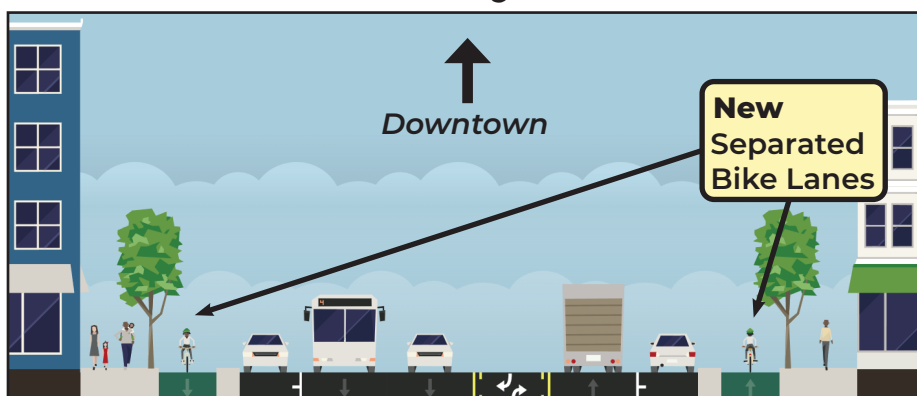
(no changes to vehicle lanes)

**1b. Uptown - Webster to Harrison**



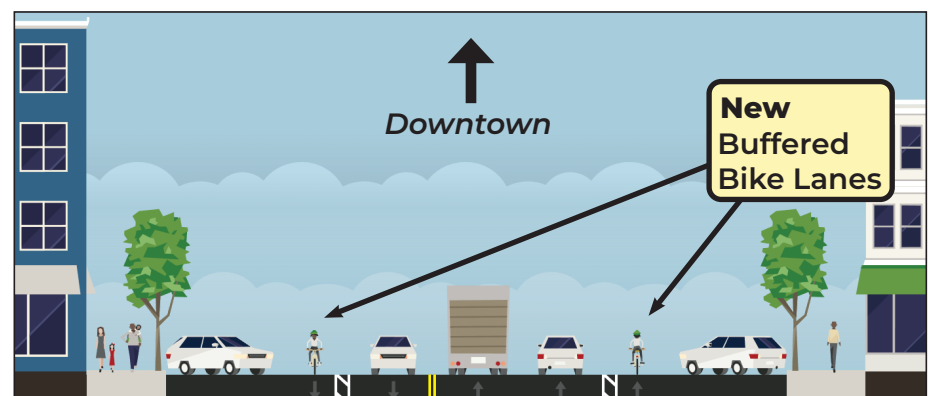
(no changes to vehicle lanes)

**2. Adams Point - Bay to MacArthur**



(Removes one vehicle lane heading Downtown)

**3. Grand Lake - Santa Clara to Mandana**



(Removes one vehicle lane heading toward Piedmont)