

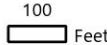



Designation	Map Label
Business Mix	BM
Community Commercial	COMC
Detached Unit Residential	DUR
General Industry and Transportation	GIT
Hillside Residential	HR
Housing and Business Mix	HBM
Institutional	INST
Mixed Housing Type Residential	MHTR
Neighborhood Center Mixed Use	NCMU
Regional Commercial	RC
Urban Park and Open Space	UPOS
Urban Residential	UR

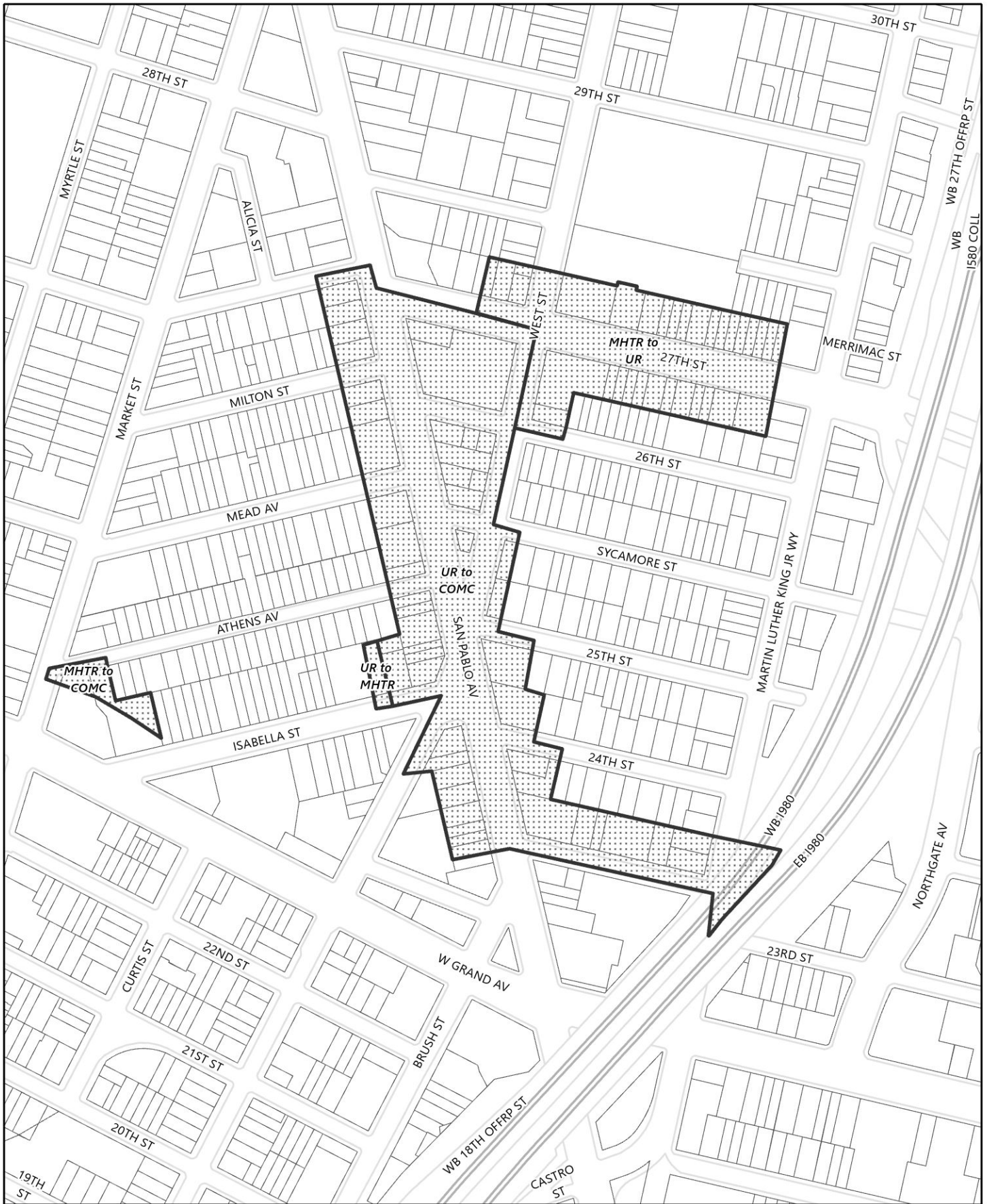


General Plan Map 1.1 (West Oakland)

General Plan Update Phase 1 Amendments



 Areas of Change
 Neighborhood Boundary
 100 Feet




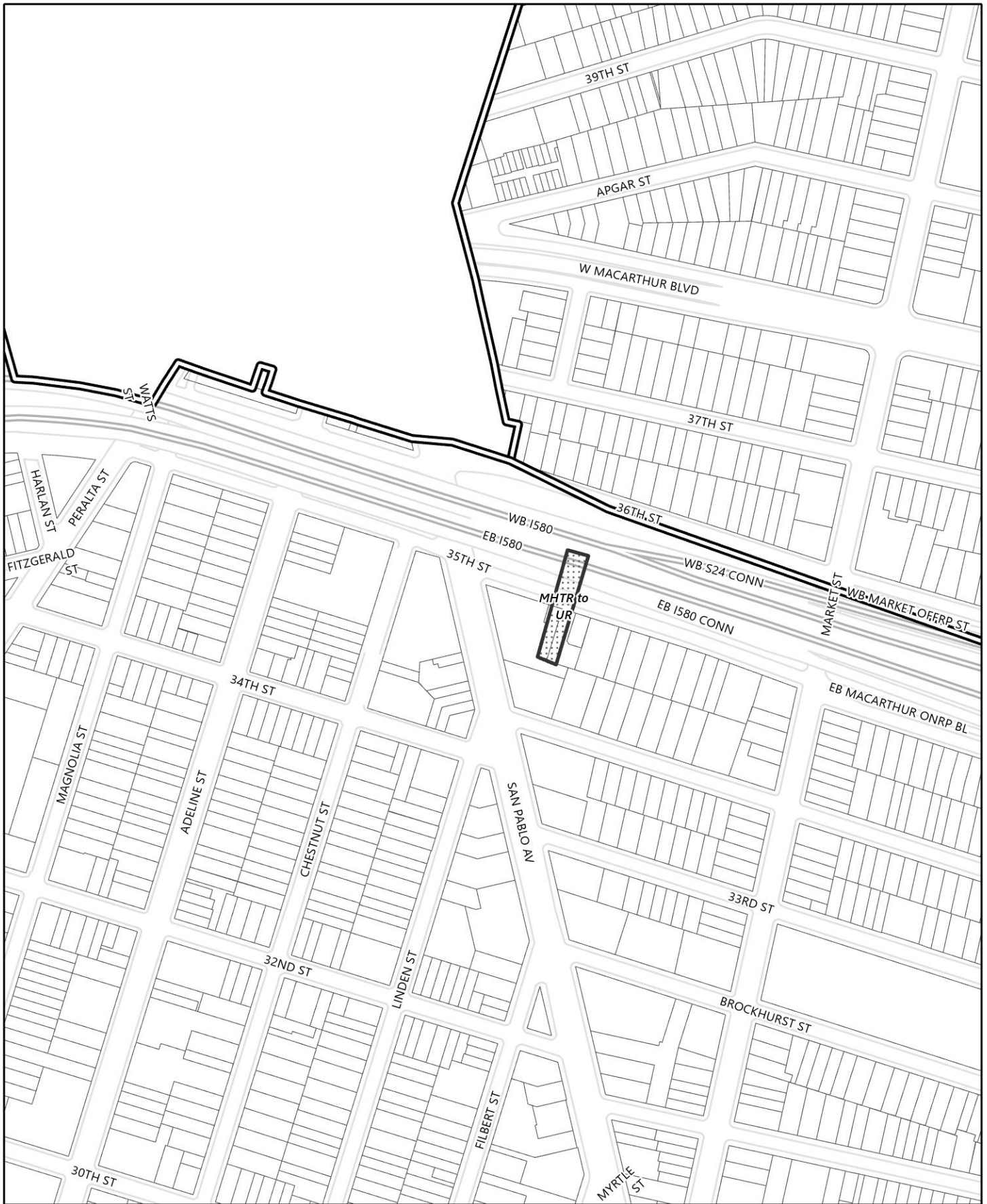


General Plan Map 1.2 (West Oakland)



General Plan Update Phase 1 Amendments

-  Areas of Change
-  Neighborhood Boundary



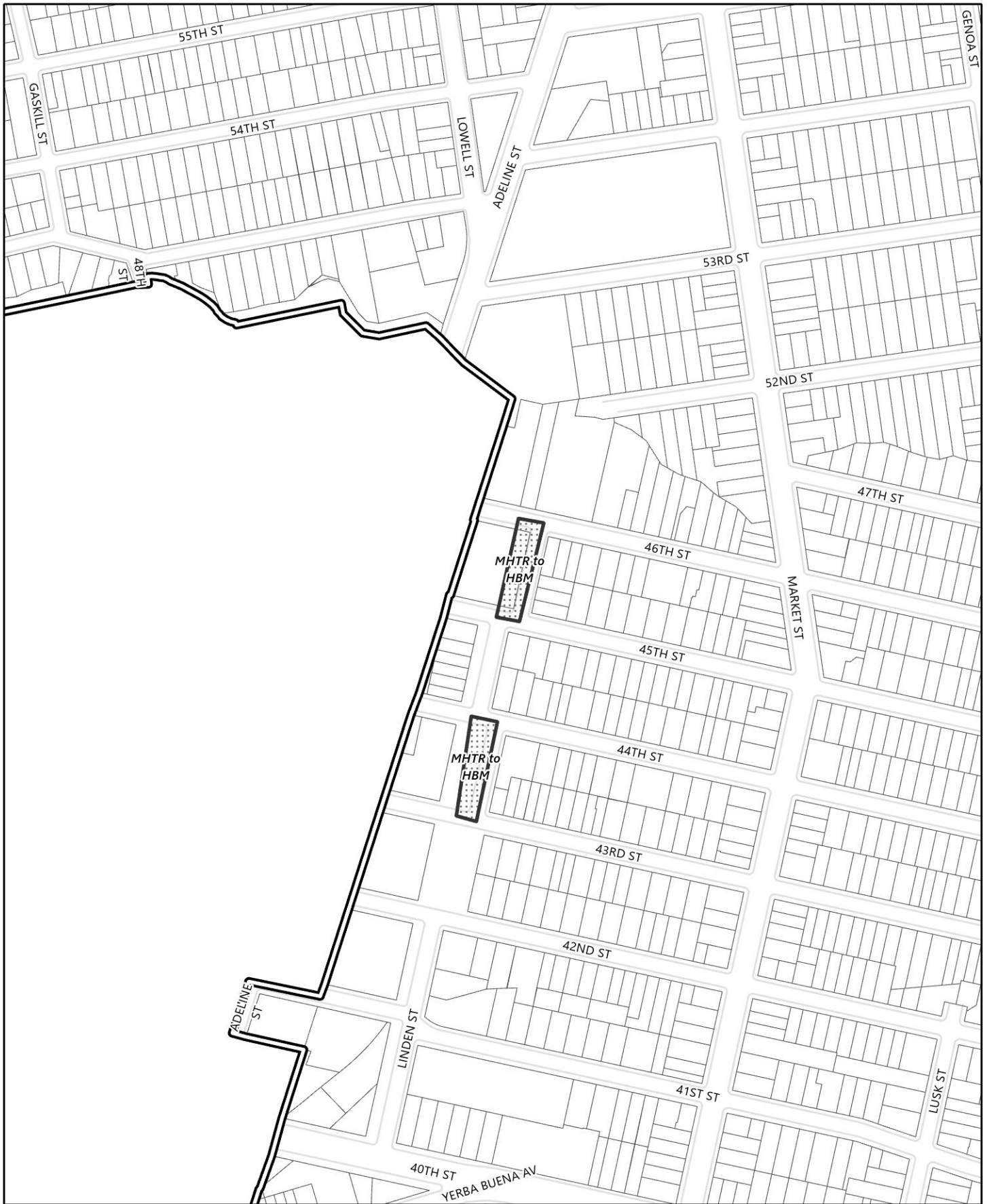


General Plan Map 1.3 (West Oakland)
General Plan Update Phase 1 Amendments

-  Areas of Change
-  Neighborhood Boundary



100
 Feet





General Plan Map 2.1 (N Oakland & N Oakland Hills)



General Plan Update Phase 1 Amendments

-  Areas of Change
-  Neighborhood Boundary





General Plan Map 2.2 (N Oakland & N Oakland Hills)
General Plan Update Phase 1 Amendments



-  Areas of Change
-  Neighborhood Boundary





General Plan Map 2.3 (N Oakland & N Oakland Hills)

General Plan Update Phase 1 Amendments

-  Areas of Change
-  Neighborhood Boundary






General Plan Map 2.4 (N Oakland & N Oakland Hills)

General Plan Update Phase 1 Amendments

 Areas of Change

 Neighborhood Boundary



100
Feet





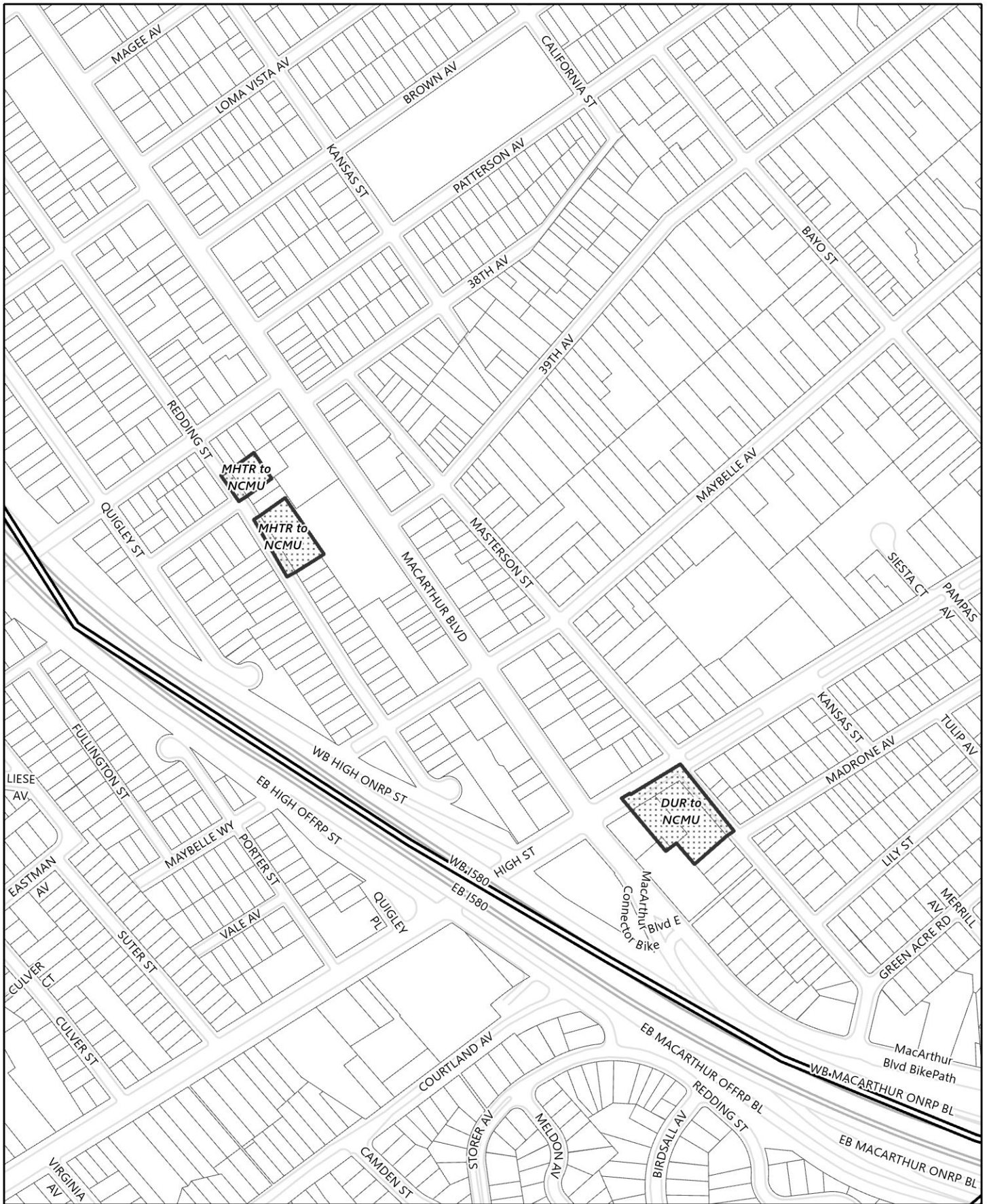
General Plan Map 2.5 (N Oakland & N Oakland Hills)

General Plan Update Phase 1 Amendments



-  Areas of Change
-  Neighborhood Boundary

100
Feet

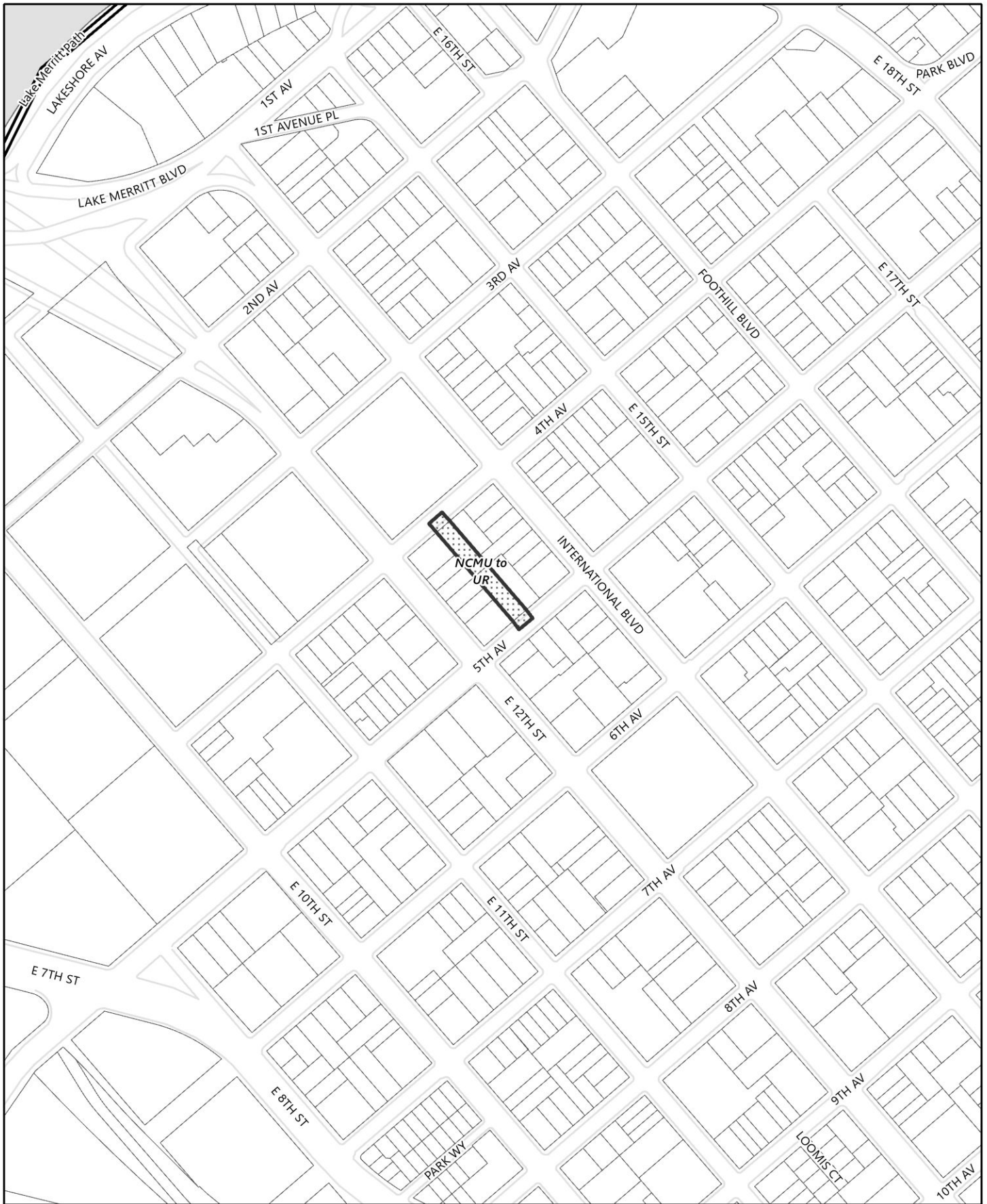




General Plan Map 3.1 (Adams Pt/Grand Lk/Lower Hills)
General Plan Update Phase 1 Amendments



-  Areas of Change
-  Neighborhood Boundary





General Plan Map 4.1 (Lake Merritt to 23rd Ave)

General Plan Update Phase 1 Amendments



-  Areas of Change
-  Neighborhood Boundary





General Plan Map 5.1 (Fruitvale)



General Plan Update Phase 1 Amendments

-  Areas of Change
-  Neighborhood Boundary



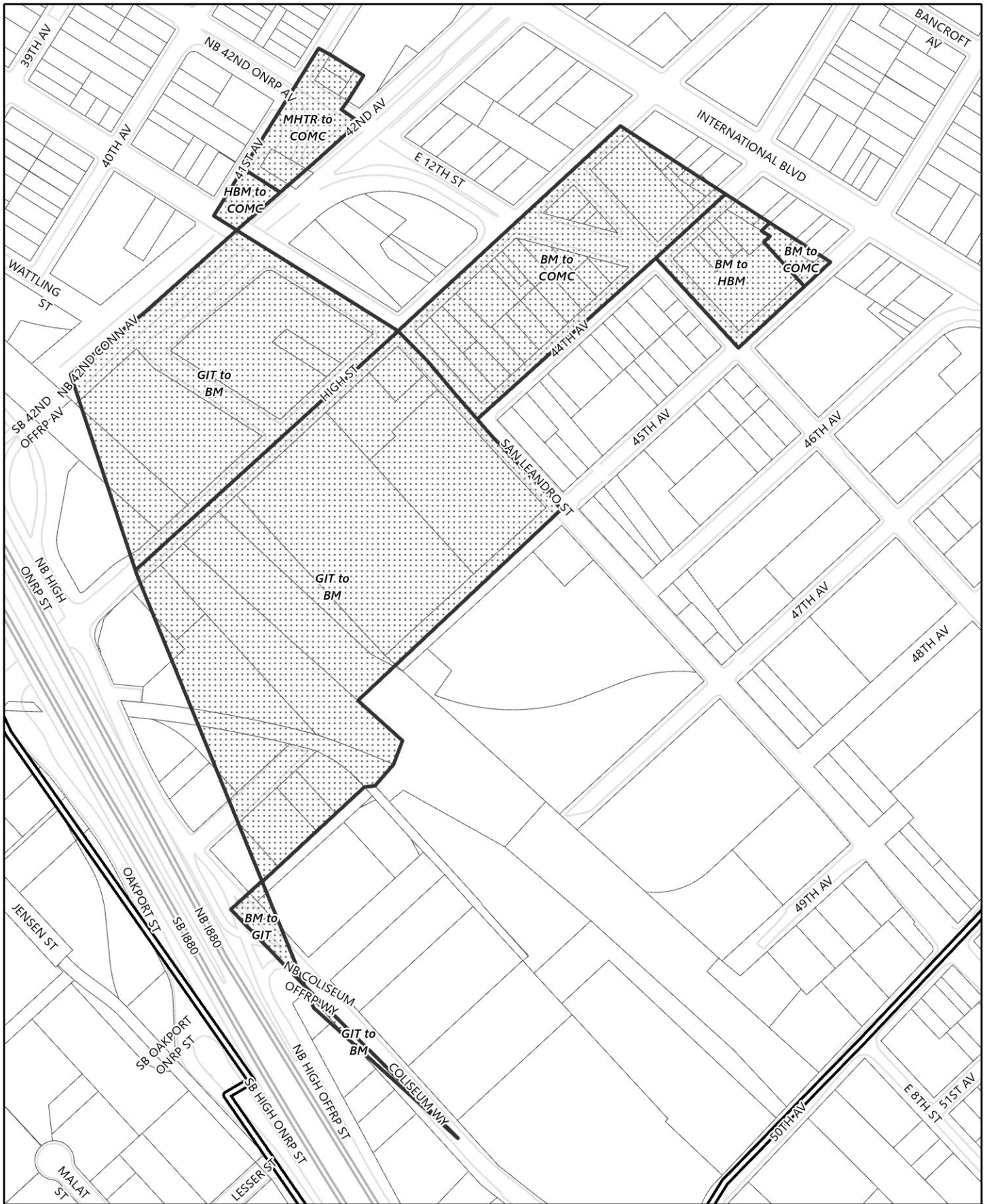


General Plan Map 5.2 (Fruitvale)
General Plan Update Phase 1 Amendments



-  Areas of Change
-  Neighborhood Boundary

100
 Feet

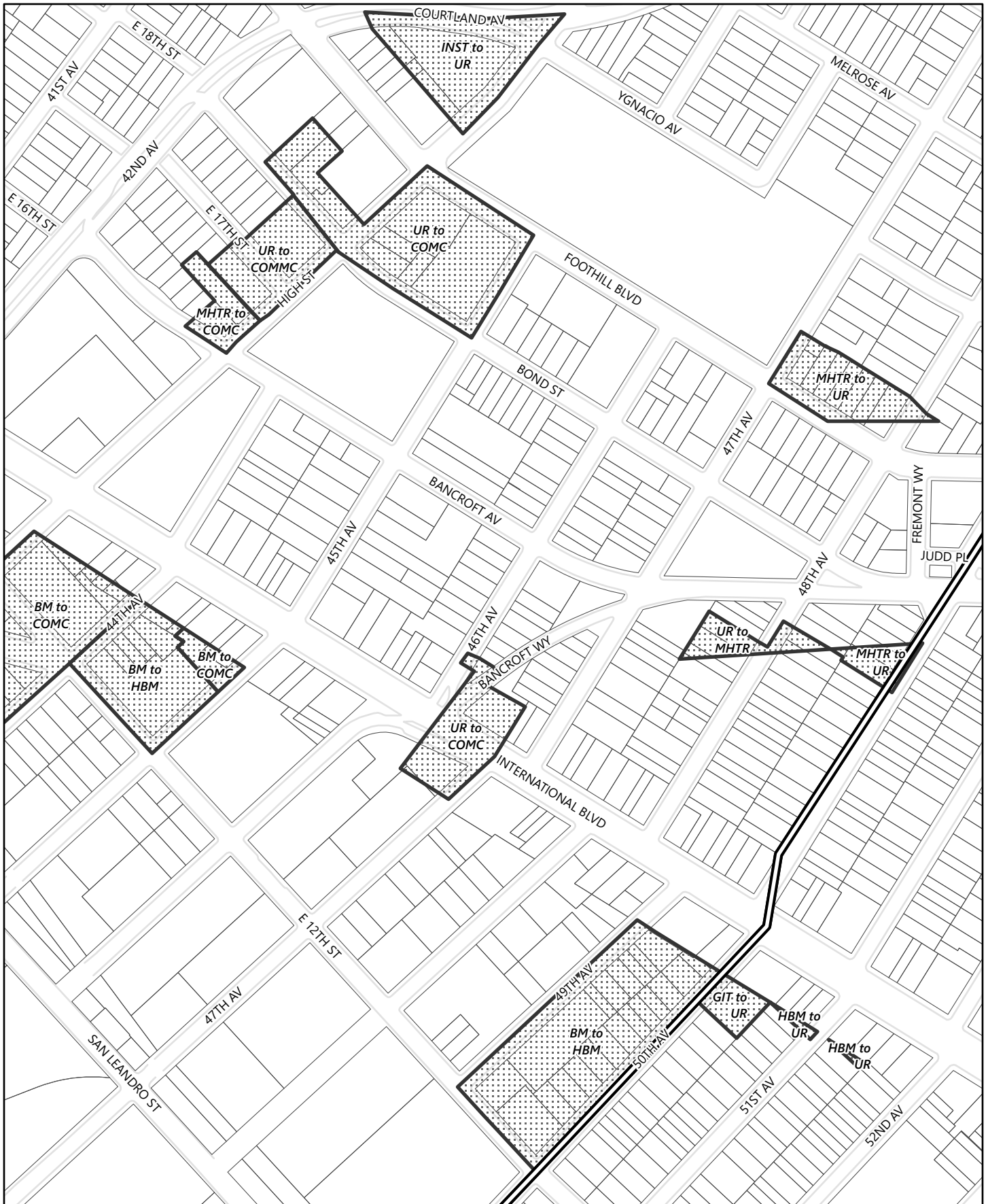






General Plan Map 5.3 (Fruitvale)
General Plan Update Phase 1 Amendments

-  Areas of Change
-  Neighborhood Boundary





General Plan Map 5.4 (Fruitvale)
General Plan Update Phase 1 Amendments



-  Areas of Change
-  Neighborhood Boundary





General Plan Map 6.1 (Melrose/Seminary/Coliseum)

General Plan Update Phase 1 Amendments



-  Areas of Change
-  Neighborhood Boundary





General Plan Map 6.2 (Melrose/Seminary/Coliseum)

General Plan Update Phase 1 Amendments



-  Areas of Change
-  Neighborhood Boundary





General Plan Map 6.3 (Melrose/Seminary/Coliseum)



General Plan Update Phase 1 Amendments

-  Areas of Change
-  Neighborhood Boundary





General Plan Map 7.1 (Elmhurst/Far E Oakland)
General Plan Update Phase 1 Amendments

-  Areas of Change
-  Neighborhood Boundary



100
 Feet





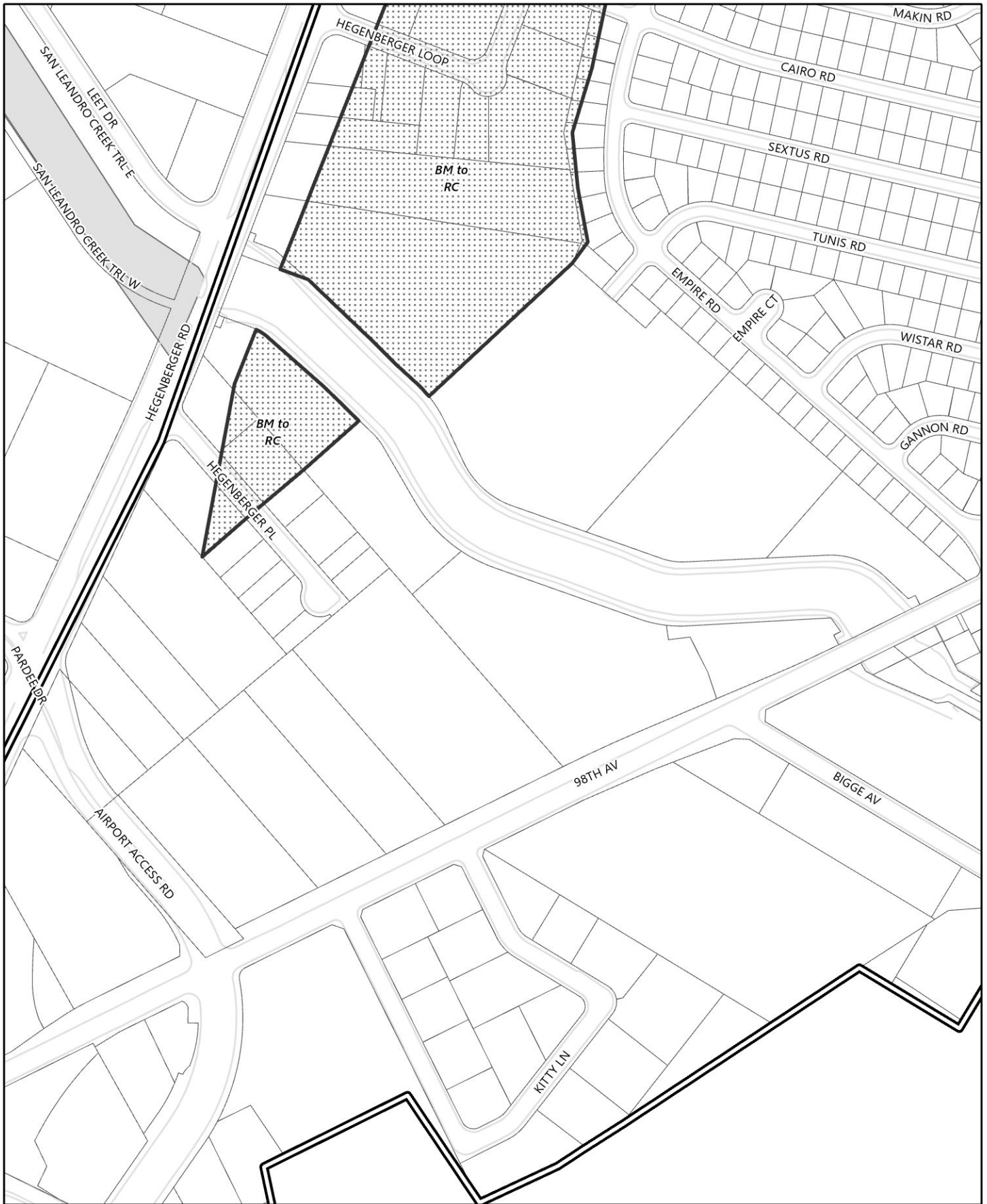
General Plan Map 7.2 (Elmhurst/Far E Oakland)

General Plan Update Phase 1 Amendments



-  Areas of Change
-  Neighborhood Boundary

100
Feet





General Plan Map 7.3 (Elmhurst/Far E Oakland)
General Plan Update Phase 1 Amendments

-  Areas of Change
-  Neighborhood Boundary



100
 Feet



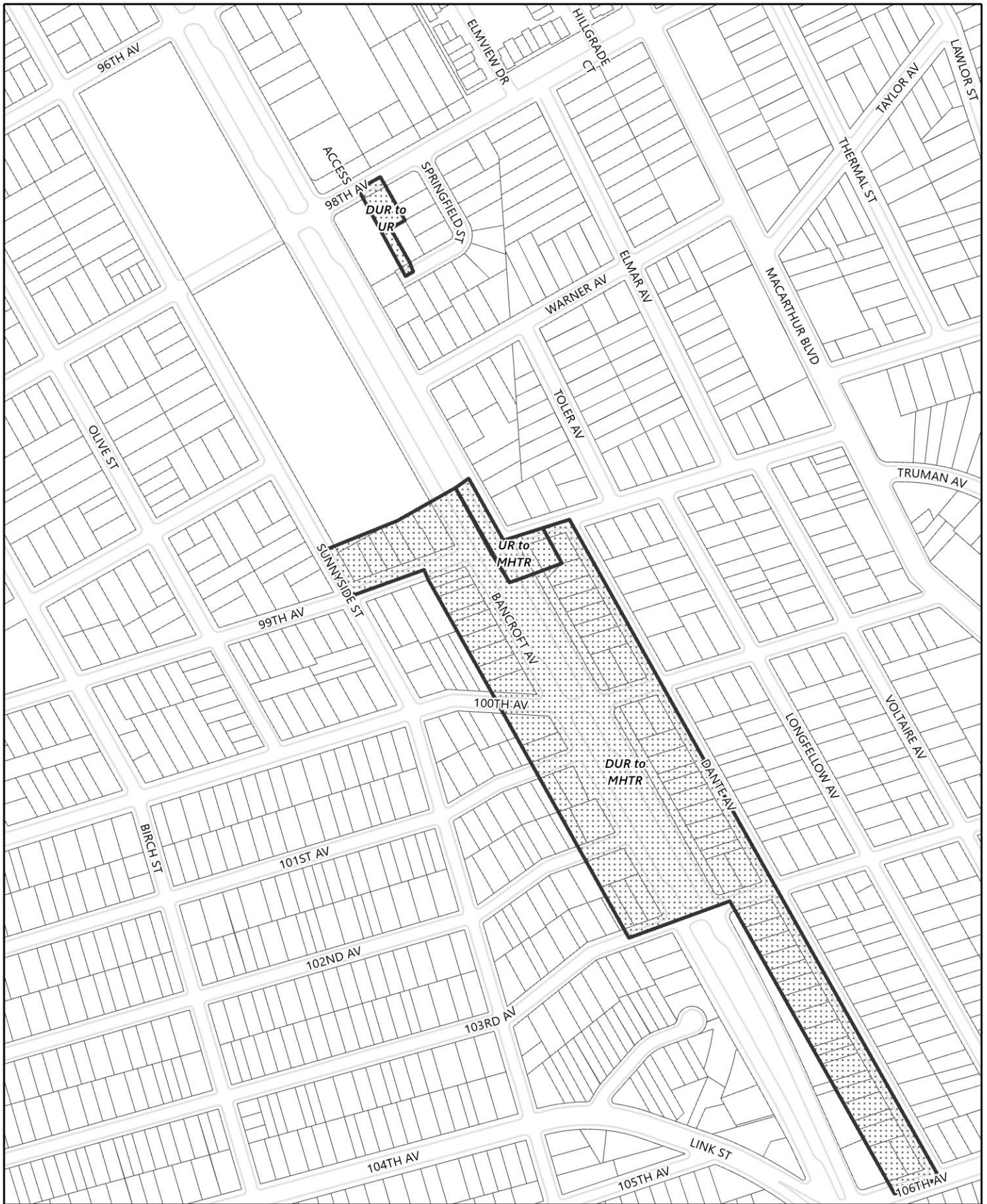


General Plan Map 7.4 (Elmhurst/Far E Oakland)

General Plan Update Phase 1 Amendments



-  Areas of Change
-  Neighborhood Boundary



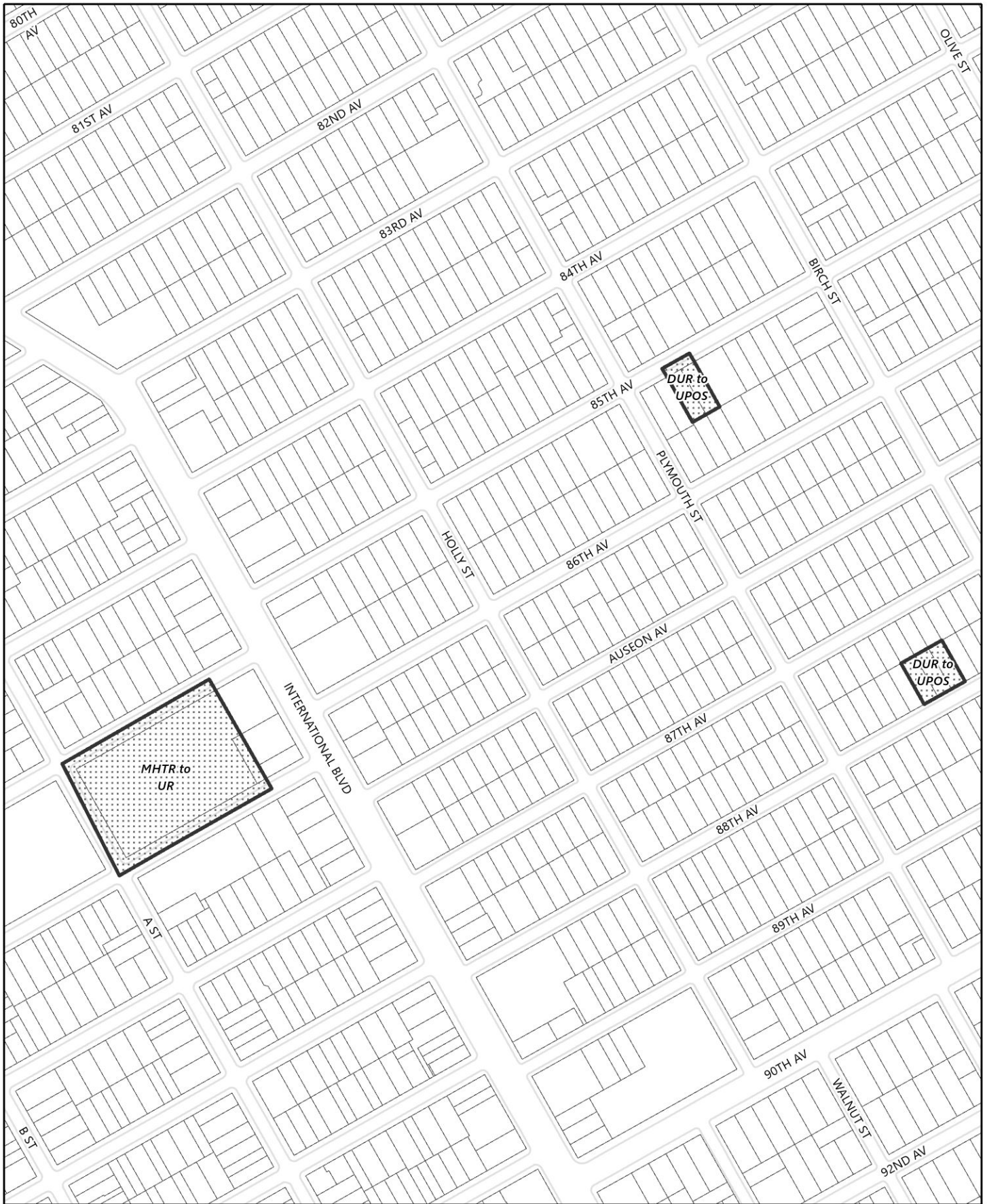


General Plan Map 7.5 (Elmhurst/Far E Oakland)

General Plan Update Phase 1 Amendments



-  Areas of Change
-  Neighborhood Boundary





General Plan Map 7.6 (Elmhurst/Far E Oakland)

General Plan Update Phase 1 Amendments

-  Areas of Change
-  Neighborhood Boundary



100
Feet





General Plan Map 7.7 (Elmhurst/Far E Oakland)

General Plan Update Phase 1 Amendments

-  Areas of Change
-  Neighborhood Boundary



100
Feet





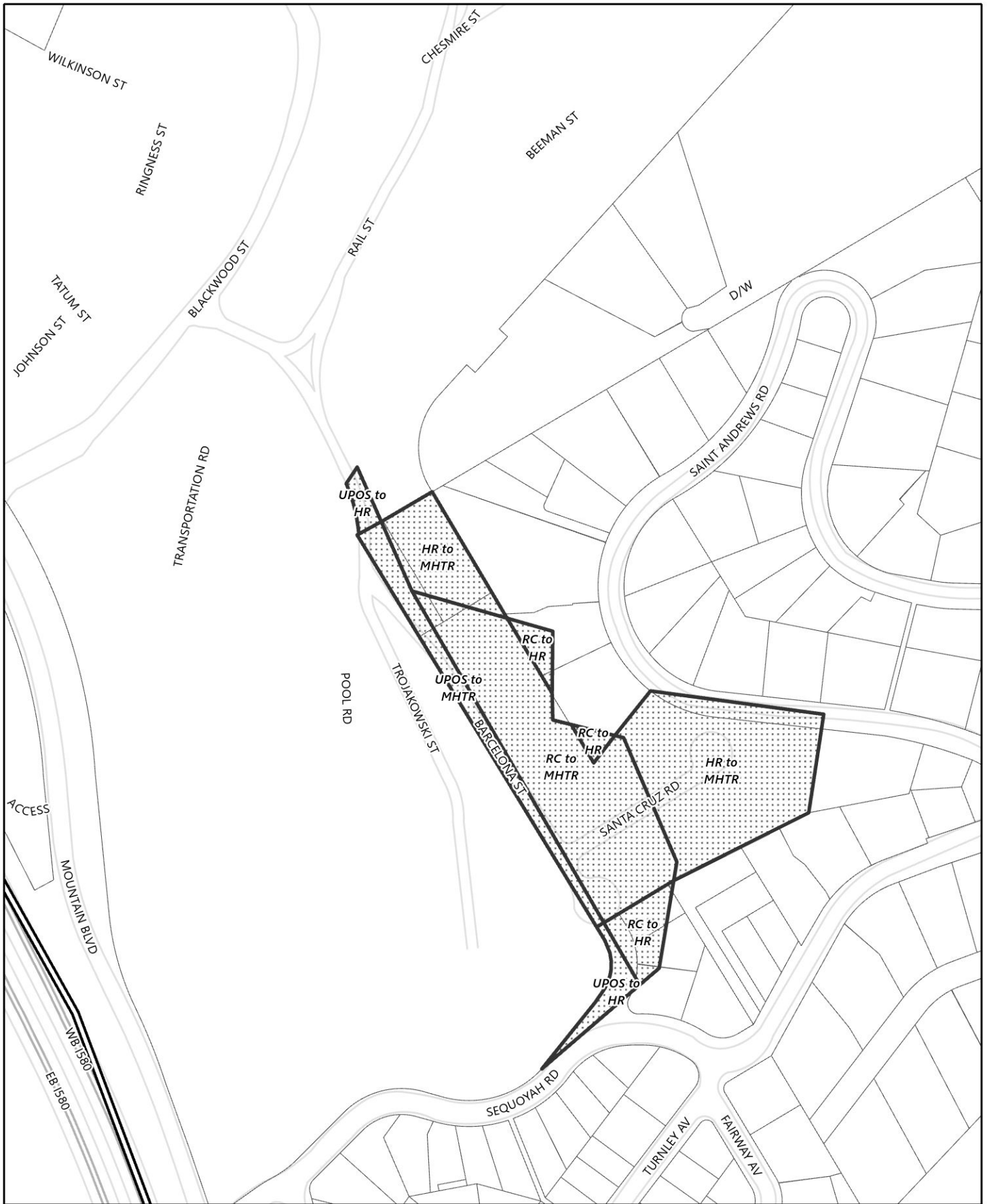
General Plan Map 7.8 (Elmhurst/Far E Oakland)

General Plan Update Phase 1 Amendments



-  Areas of Change
-  Neighborhood Boundary

100
Feet





General Plan Map 8.1 (South Hills)
General Plan Update Phase 1 Amendments

-  Areas of Change
-  Neighborhood Boundary

