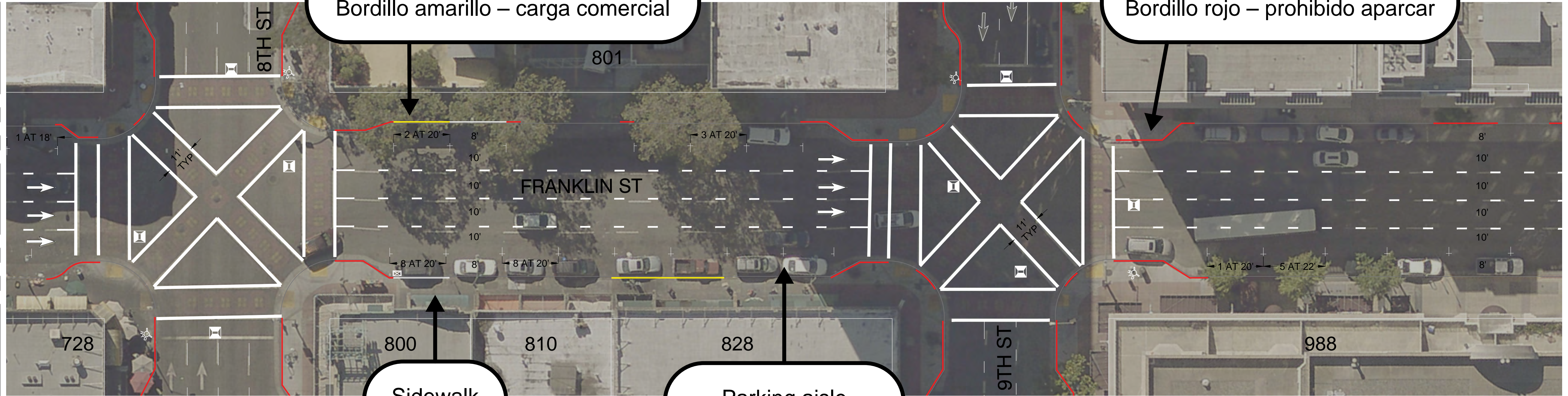


Yellow curb – loading zone
 黃色路緣 – 商業裝載
 Bordillo amarillo – carga comercial

Red curb – no parking
 紅色路邊 – 禁止停車
 Bordillo rojo – prohibido aparcar




Sidewalk
 人行道
 Vereda

Parking aisle
 停車處
 Estacionamiento


MATCH LINE SEE ABOVE

MATCH LINE SEE SHEET S-02



95% SUBMITTAL
 NOT FOR BID OR CONSTRUCTION

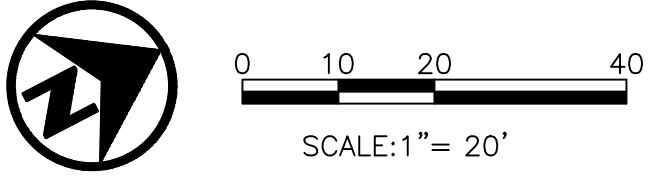
DOWNTOWN STREETS REHABILITATION PROJECT (MS2023)



CITY OF OAKLAND
 DEPARTMENT OF TRANSPORTATION
 250 FRANK H. OGAWA PLAZA, SUITE 4314 • OAKLAND CA, 94612
 (510) 238-3437 • FAX (510) 238-7227

CIVIL ENGINEER	NO.	DATE	BY	REFERENCE
AMIT KUMAR SALWAN				
RCE NO. C82527				
CHECKED BY PM				
DESIGNED BY BG				
DRAWN BY BG				

STRIPING EXHIBIT
FRANKLIN STREET
6TH ST - BROADWAY



PROJECT NO.
1006999

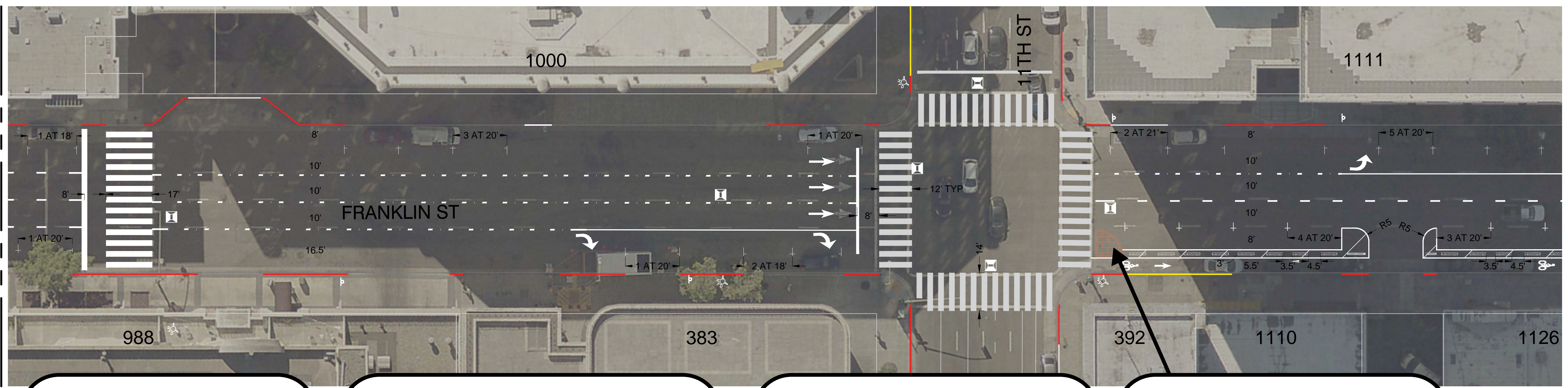
SHEET NO.
S-01
 1 OF 22

DATE: 5/31/2024

DRAWING NAME: P:\Great Streets\Delivery\PROJECTS\SP1 - ACTIVE\1006999 - MS2023 Downtown\PM\2 - DESIGN\1006999_Striping_FRK Rd Doc_Export.dwg
 PLOT DATE: 05-31-24
 PLOTTED BY: grant99

MATCH LINE SEE SHEET S-01

MATCH LINE SEE BELOW



Accessible parking
無障礙停車位
Estacionamiento accesible

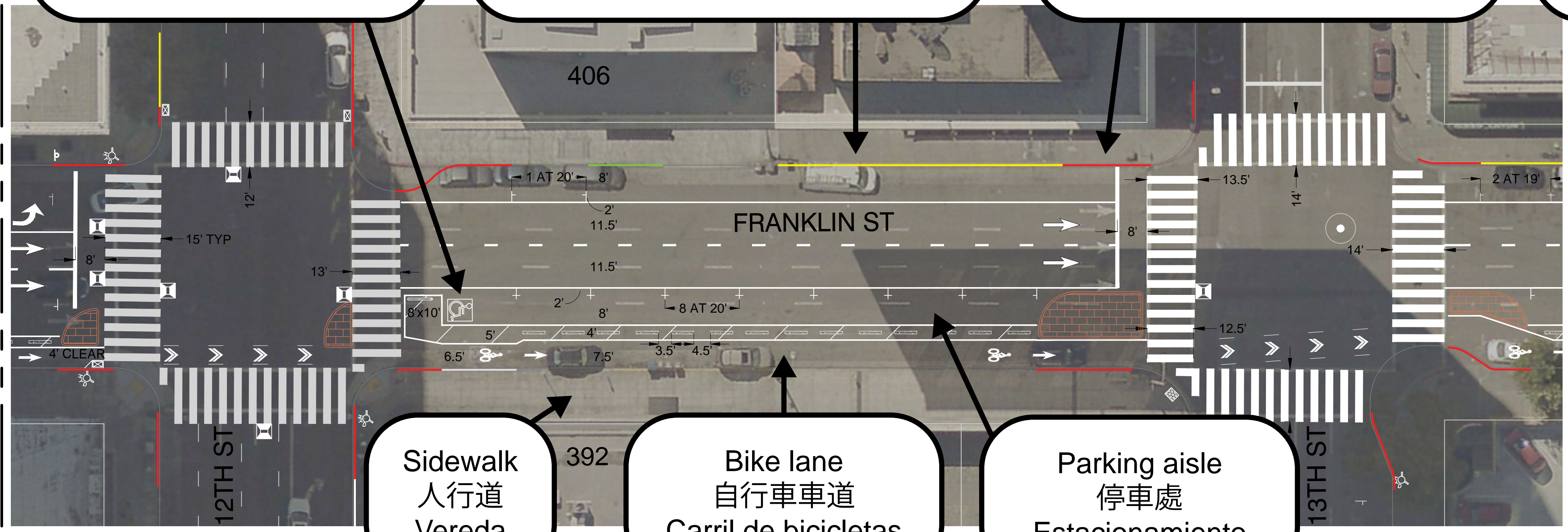
Yellow curb – loading zone
黃色路緣 – 商業裝載
Bordillo amarillo – carga comercial

Red curb – no parking
紅色路邊 – 禁止停車
Bordillo rojo – prohibido aparcar

Concrete pedestrian island
混凝土行人安全島
Isla peatonal de hormigón

MATCH LINE SEE ABOVE


MATCH LINE SEE SHEET S-03



Sidewalk
人行道
Vereda


Bike lane
自行車車道
Carril de bicicletas

Parking aisle
停車處
Estacionamiento



95% SUBMITTAL
NOT FOR BID OR CONSTRUCTION

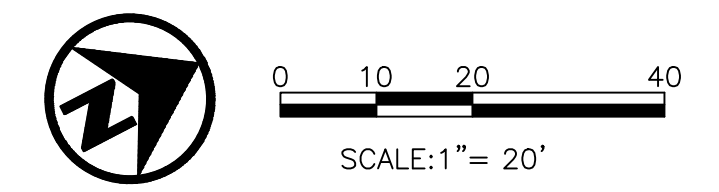
DOWNTOWN STREETS REHABILITATION
PROJECT (MS2023)



CITY OF OAKLAND
DEPARTMENT OF TRANSPORTATION
250 FRANK H. OGAWA PLAZA, SUITE 4314 • OAKLAND CA, 94612
(510) 238-3437 • FAX (510) 238-7227

CIVIL ENGINEER AMIT KUMAR SALWAN RCE NO. C82527	NO.	DATE	BY	REFERENCE
CHECKED BY PM				
DESIGNED BY BG				
DRAWN BY BG				

STRIPING EXHIBIT
FRANKLIN STREET
6TH ST - BROADWAY

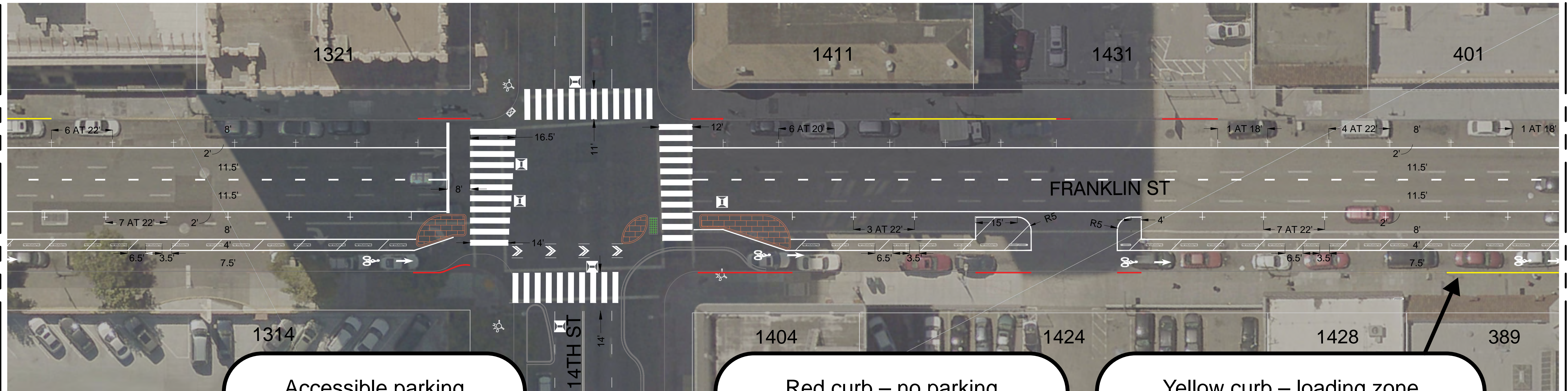


PROJECT NO.
1006999
SHEET NO.
S-02
DATE:
5/31/2024
2 OF 22

DRAWING NAME: P:\Great Streets\Delivery\PROJECTS\MS2023_Downtown\PM\2_DESIGN\1006999_MS2023_Striping_FRK_Rd_Doc_EXHIBIT.dwg
PLOT DATE: 05-31-24
PLOT BY: grant99b

MATCH LINE SEE SHEET S-02

MATCH LINE SEE BELOW



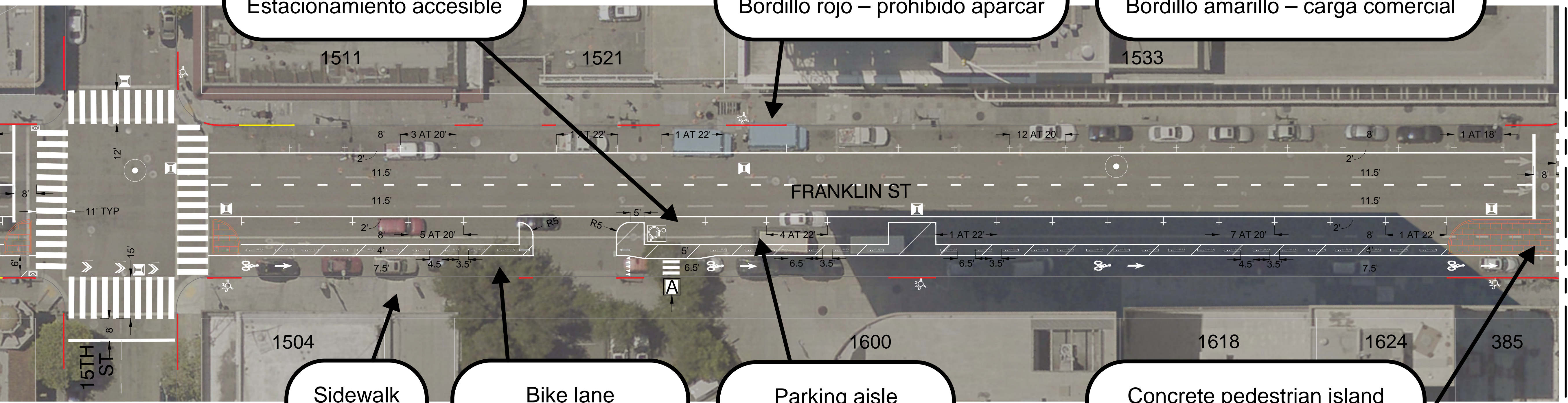
Accessible parking
無障礙停車位
Estacionamiento accesible

Red curb – no parking
紅色路邊 – 禁止停車
Bordillo rojo – prohibido aparcar

Yellow curb – loading zone
黃色路緣 – 商業裝載
Bordillo amarillo – carga comercial

MATCH LINE SEE ABOVE

MATCH LINE SEE SHEET S-04




Sidewalk
人行道
Vereda

Bike lane
自行車車道
Carril de bicicletas


Parking aisle
停車處
Estacionamiento

Concrete pedestrian island
混凝土行人安全島
Isla peatonal de hormigón



95% SUBMITTAL
NOT FOR BID OR CONSTRUCTION

DOWNTOWN STREETS REHABILITATION PROJECT (MS2023)



CITY OF OAKLAND
DEPARTMENT OF TRANSPORTATION
250 FRANK H. OGAWA PLAZA, SUITE 4314 • OAKLAND CA, 94612
(510) 238-3437 • FAX (510) 238-7227

CIVIL ENGINEER AMIT KUMAR SALWAN RCE NO. <u>C82527</u>	NO.	DATE	BY	REFERENCE
CHECKED BY PM				
DESIGNED BY BG				
DRAWN BY BG				

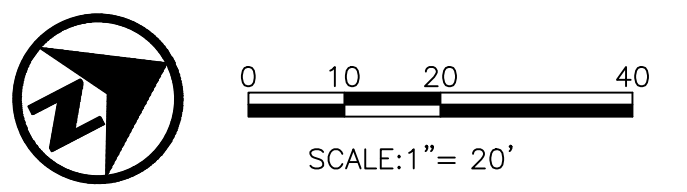
**STRIPING EXHIBIT
FRANKLIN STREET
6TH ST - BROADWAY**

PROJECT NO.
1006999

SCALE:
1" = 20'

DATE:
5/31/2024

SHEET NO.
S-03
3 OF 22



DRAWING NAME: P:\Great Streets\Delivery\PROJECTS\MS2023\DownTown (P)\12_DCS\GND_C\02_Sheets\1006999_M52023\DownTown (P)\12_DCS\GND_C\02_Sheets\1006999_Striping_FRK_Rd_Doc_EXHIBIT.dwg
PLOT DATE: 05-31-24
PLOT BY: grant99b

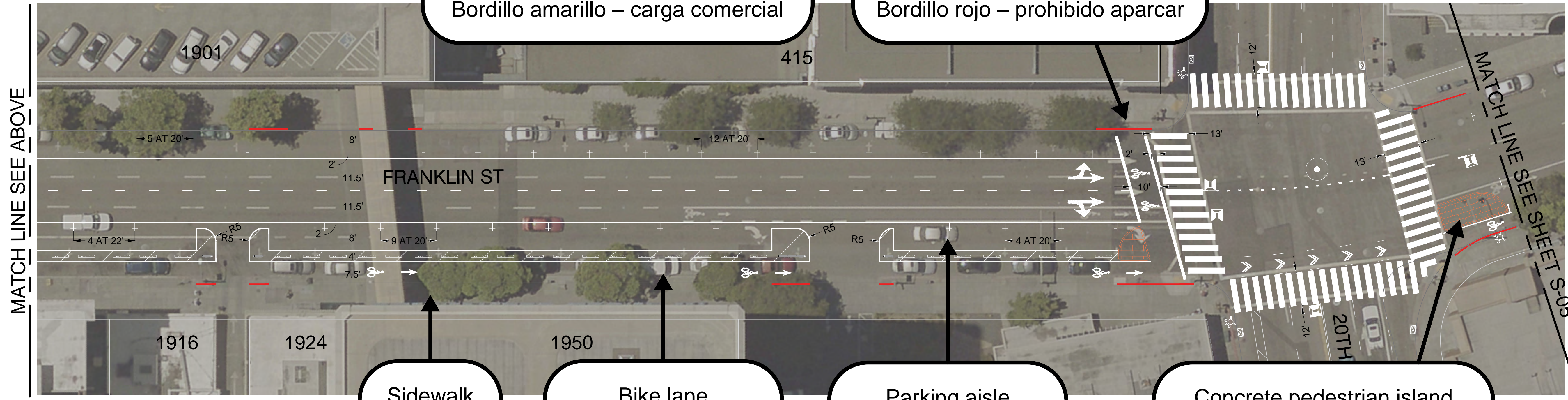


MATCH LINE SEE SHEET S-03

MATCH LINE SEE BELOW

Yellow curb – loading zone
 黃色路緣 – 商業裝載
 Bordillo amarillo – carga comercial

Red curb – no parking
 紅色路邊 – 禁止停車
 Bordillo rojo – prohibido aparcar



MATCH LINE SEE ABOVE


MATCH LINE SEE SHEET S-05

Sidewalk
 人行道
 Vereda

Bike lane
 自行車車道
 Carril de bicicletas

Parking aisle
 停車處
 Estacionamiento

Concrete pedestrian island
 混凝土行人安全島
 Isla peatonal de hormigón



95% SUBMITTAL
 NOT FOR BID OR CONSTRUCTION

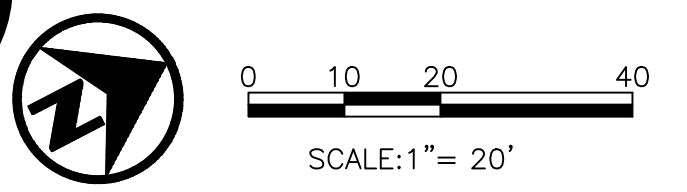
DOWNTOWN STREETS REHABILITATION PROJECT (MS2023)

CITY OF OAKLAND
 DEPARTMENT OF TRANSPORTATION
 250 FRANK H. OGAWA PLAZA, SUITE 4314 • OAKLAND CA, 94612
 (510) 238-3437 • FAX (510) 238-7227

	NO.	DATE	BY	REFERENCE
CIVIL ENGINEER AMIT KUMAR SALWAN RCE NO. <u>C82527</u>				
CHECKED BY PM				
DESIGNED BY BG				
DRAWN BY BG				

**STRIPING EXHIBIT
 FRANKLIN STREET
 6TH ST - BROADWAY**

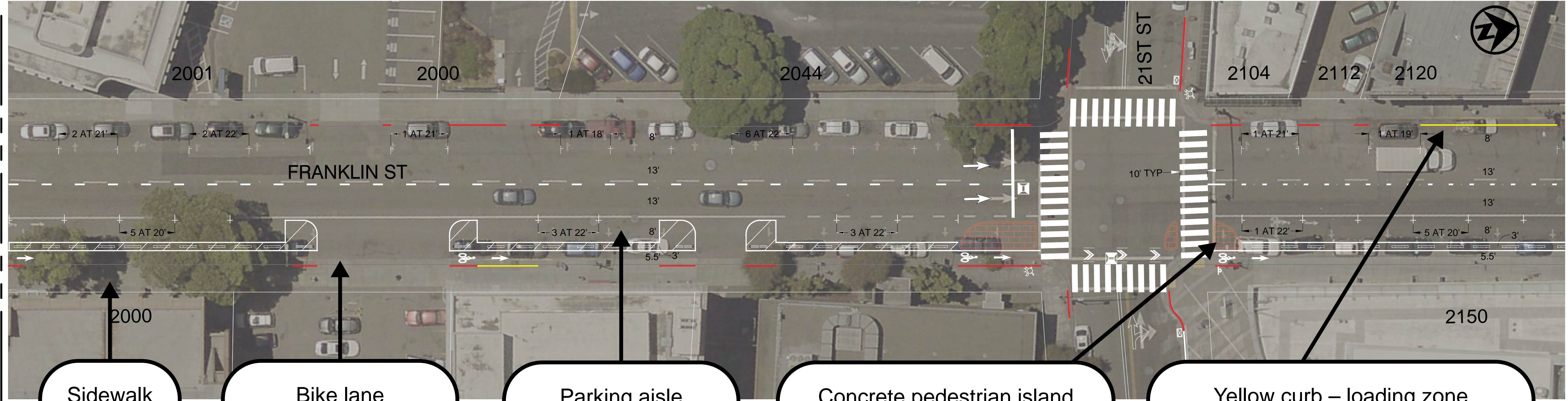
PROJECT NO.
1006999
 SCALE:
 1" = 20'
 DATE:
 5/31/2024
 SHEET NO.
S-04
 4 OF 22



DRAWING NAME: P:\Great Streets\Delivery\PROJECTS\SP1 - ACTIVE\1006999 - MS2023 Downtown\PM\DC DESIGN\1006999_Striping_FRK_Rt_Doc_ExtRt.dwg
 PLOT DATE: 05-31-24
 PLOTTED BY: grant99

MATCH LINE SEE SHEET S-04

MATCH LINE SEE BELOW



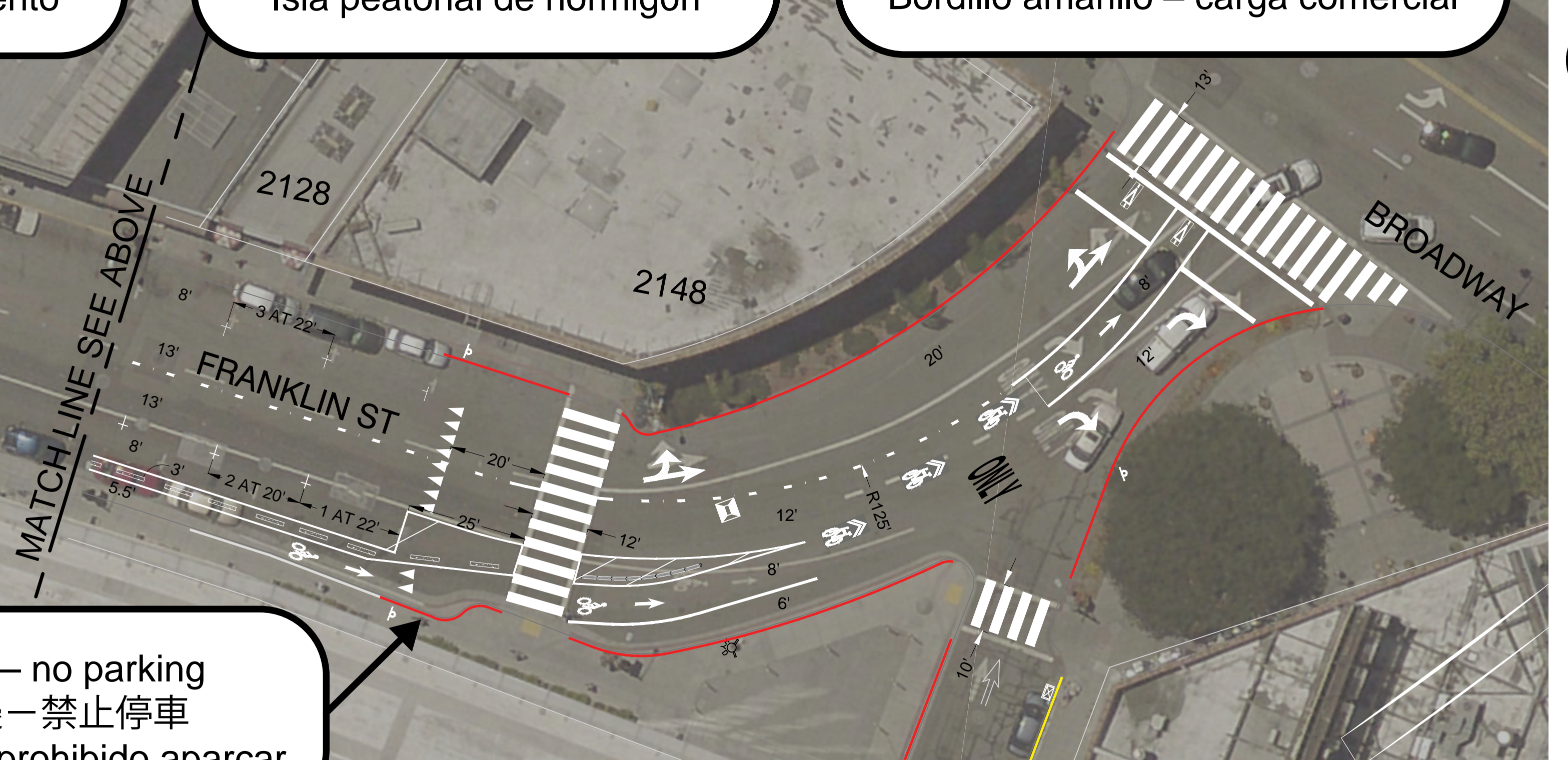
Sidewalk
人行道
Vereda

Bike lane
自行車車道
Carril de bicicletas


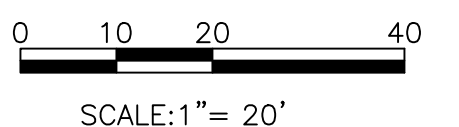
Parking aisle
停車處
Estacionamiento

Concrete pedestrian island
混凝土行人安全島
Isla peatonal de hormigón

Yellow curb – loading zone
黃色路緣 – 商業裝載
Bordillo amarillo – carga comercial



Red curb – no parking
紅色路邊 – 禁止停車
Bordillo rojo – prohibido aparcar



95% SUBMITTAL
NOT FOR BID OR CONSTRUCTION

DOWNTOWN STREETS REHABILITATION
PROJECT (MS2023)



CIVIL ENGINEER	NO.	DATE	BY	REFERENCE
AMIT KUMAR SALWAN				
RCE NO. C82527				
CHECKED BY PM				
DESIGNED BY BG				
DRAWN BY BG				

STRIPING EXHIBIT
FRANKLIN STREET
6TH ST - BROADWAY

PROJECT NO.
1006999

SCALE: 1" = 20'

DATE: 5/31/2024

SHEET NO.
S-05
5 OF 22

DRAWING NAME: P:\GreatStreets\Delivery\PROJECTS\SP11_ACTIVE\1006999_Downtown\PM\12_DESIGN\1006999_Striping_FRK_Rt_Doc_Export.dwg
PLOT DATE: 05-31-24
PLOTTED BY: grant9b