






Zoning Map 7.1 (Elmhurst/Far East Oakland)

General Plan Update Phase 1 Amendments

-  Areas of Zoning Change
-  Neighborhood Boundary



100
 Feet





Zoning Map 7.2 (Elmhurst/Far East Oakland)

General Plan Update Phase 1 Amendments

-  Areas of Zoning Change
-  Neighborhood Boundary



100
Feet





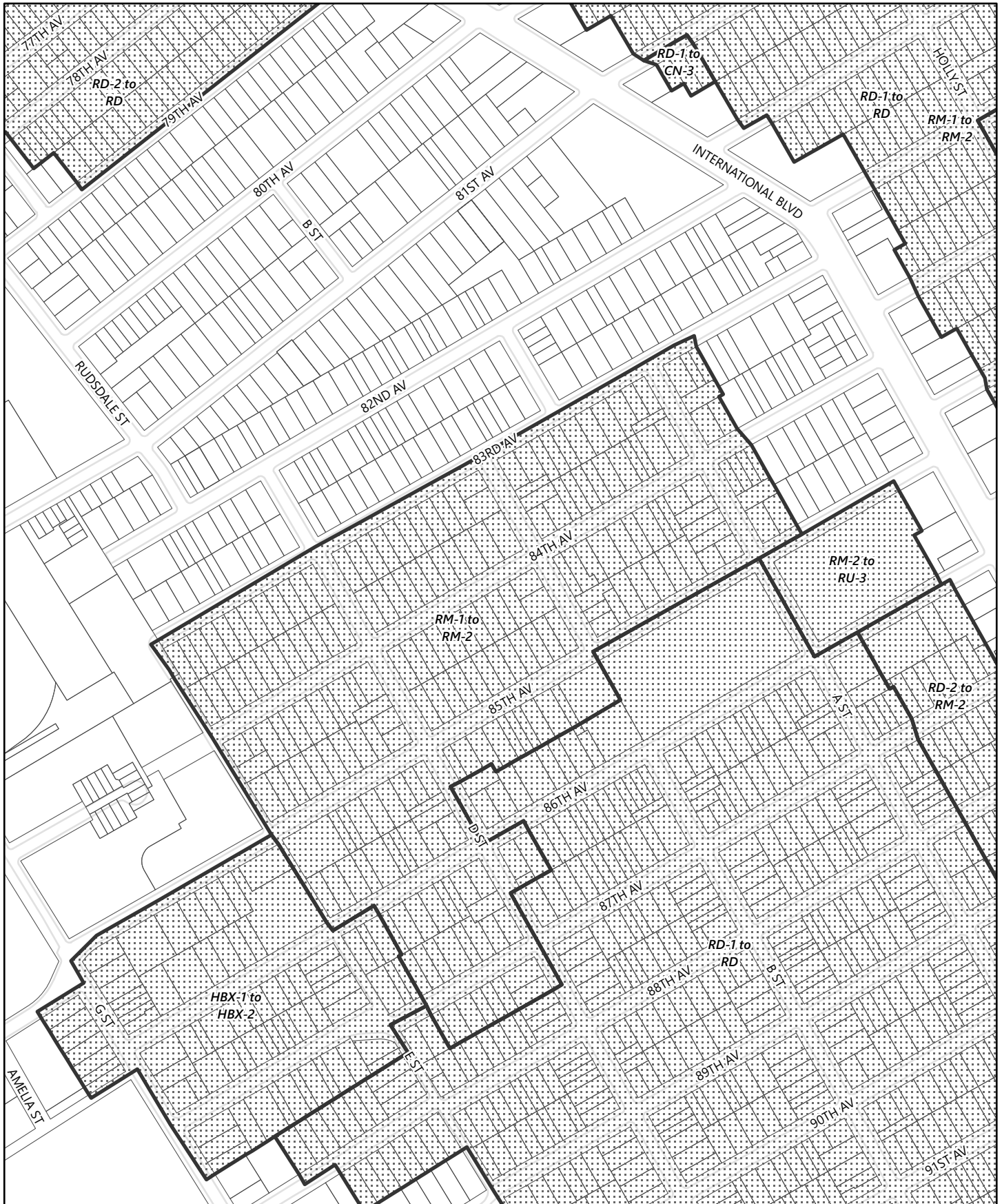
Zoning Map 7.3 (Elmhurst/Far East Oakland)

General Plan Update Phase 1 Amendments

-  Areas of Zoning Change
-  Neighborhood Boundary



100
 Feet






Zoning Map 7.4 (Elmhurst/Far East Oakland)

General Plan Update Phase 1 Amendments

-  Areas of Zoning Change
-  Neighborhood Boundary



100
 Feet





Zoning Map 7.5 (Elmhurst/Far East Oakland)

General Plan Update Phase 1 Amendments

-  Areas of Zoning Change
-  Neighborhood Boundary



100
 Feet






Zoning Map 7.6 (Elmhurst/Far East Oakland)

General Plan Update Phase 1 Amendments

-  Areas of Zoning Change
-  Neighborhood Boundary



100
 Feet






Zoning Map 7.7 (Elmhurst/Far East Oakland)

General Plan Update Phase 1 Amendments

-  Areas of Zoning Change
-  Neighborhood Boundary



100
 Feet





Zoning Map 7.8 (Elmhurst/Far East Oakland)

General Plan Update Phase 1 Amendments

-  Areas of Zoning Change
-  Neighborhood Boundary



100
Feet





Zoning Map 7.9 (Elmhurst/Far East Oakland)

General Plan Update Phase 1 Amendments

-  Areas of Zoning Change
-  Neighborhood Boundary



100
Feet





Zoning Map 7.10 (Elmhurst/Far East Oakland)

General Plan Update Phase 1 Amendments

-  Areas of Zoning Change
-  Neighborhood Boundary



100
Feet





Zoning Map 7.11 (Elmhurst/Far East Oakland)

General Plan Update Phase 1 Amendments

-  Areas of Zoning Change
-  Neighborhood Boundary

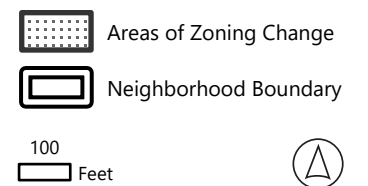
100
 Feet





Zoning Map 7.12 (Elmhurst/Far East Oakland)

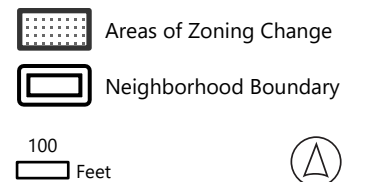
General Plan Update Phase 1 Amendments





Zoning Map 7.13 (Elmhurst/Far East Oakland)



General Plan Update Phase 1 Amendments





Zoning Map 7.14 (Elmhurst/Far East Oakland)

General Plan Update Phase 1 Amendments

-  Areas of Zoning Change
-  Neighborhood Boundary




100
Feet



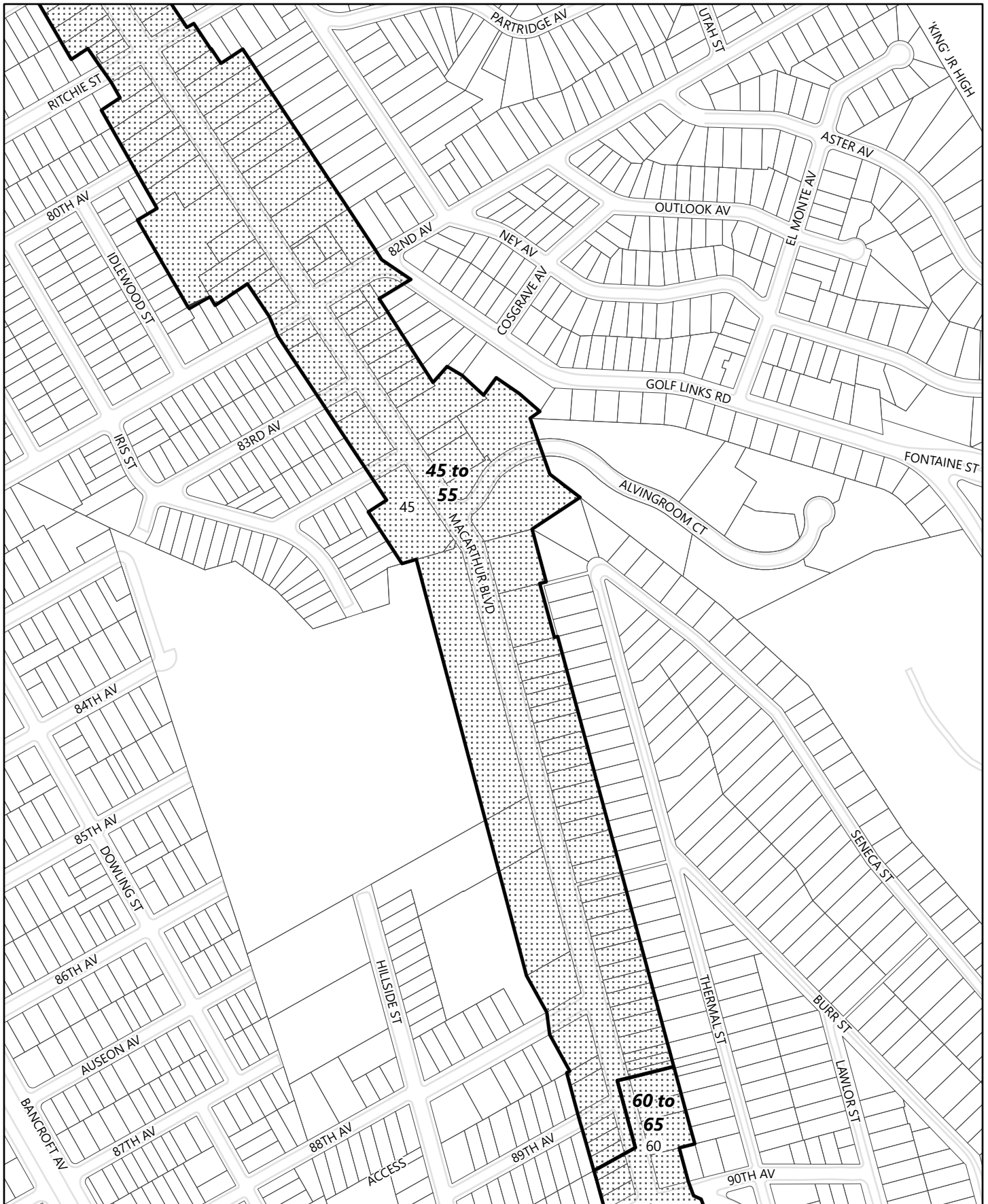


Height Map 7.1 (Elmhurst/Far East Oakland)




General Plan Update Phase 1 Amendments

-  Areas of Change
-  Existing Corridor Height Areas
-  Neighborhood Boundary








Height Map 7.2 (Elmhurst/Far East Oakland)
General Plan Update Phase 1 Amendments

-  Existing Corridor Height Areas
-  Areas of Change
-  Neighborhood Boundary








Height Map 7.3 (Elmhurst/Far East Oakland)
General Plan Update Phase 1 Amendments

-  Existing Corridor Height Areas
-  Areas of Change
-  Neighborhood Boundary








Height Map 7.4 (Elmhurst/Far East Oakland)
General Plan Update Phase 1 Amendments

-  Existing Corridor Height Areas
-  Areas of Change
-  Neighborhood Boundary








Height Map 7.5 (Elmhurst/Far East Oakland)
General Plan Update Phase 1 Amendments

-  Existing Corridor Height Areas
-  Areas of Change
-  Neighborhood Boundary





Height Map 7.6 (Elmhurst/Far East Oakland)
General Plan Update Phase 1 Amendments




-  Existing Corridor Height Areas
-  Areas of Change
-  Neighborhood Boundary



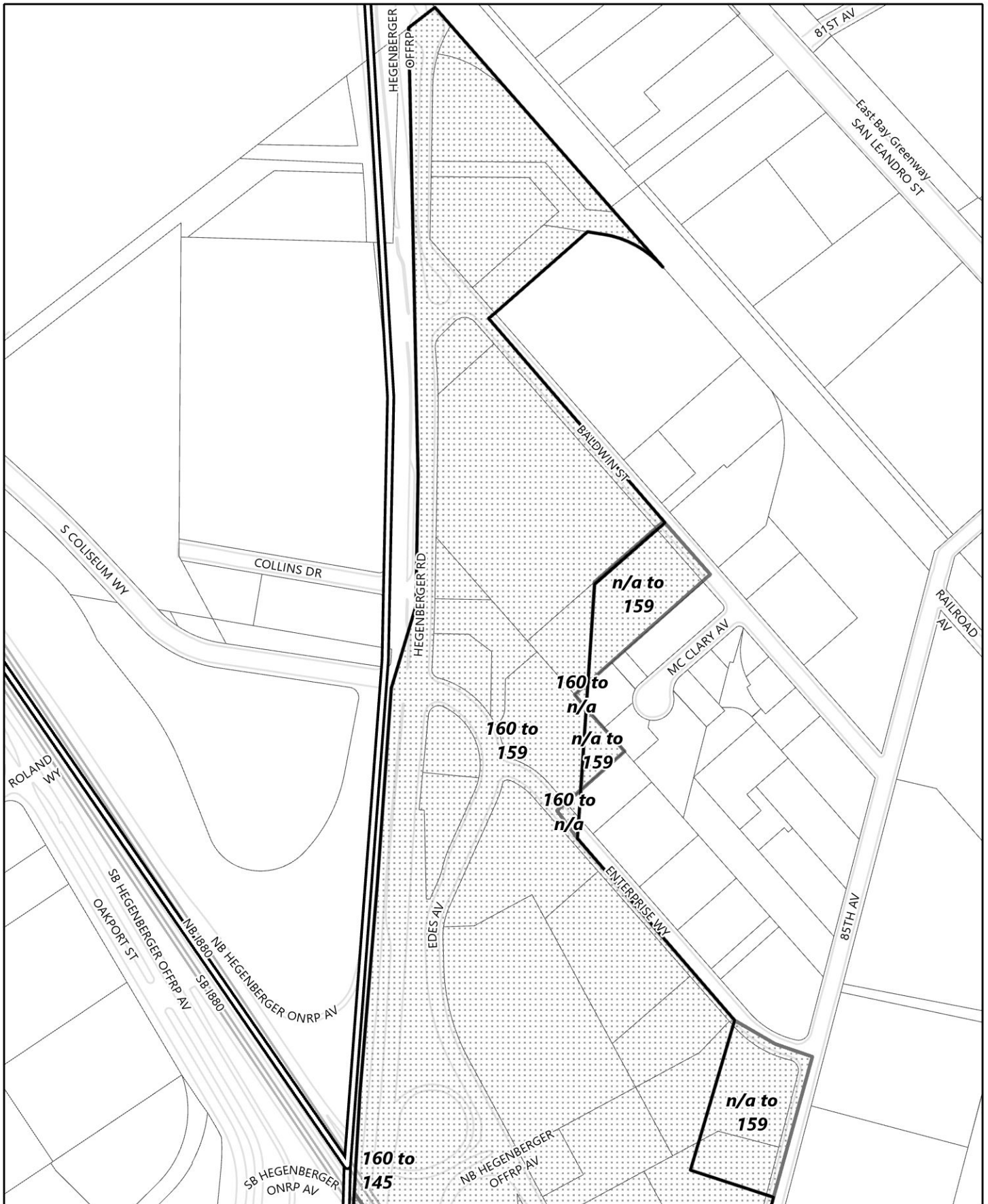


Height Map 7.7 (Elmhurst/Far East Oakland)

General Plan Update Phase 1 Amendments




-  Areas of Change
-  Existing Corridor Height Areas
-  Neighborhood Boundary





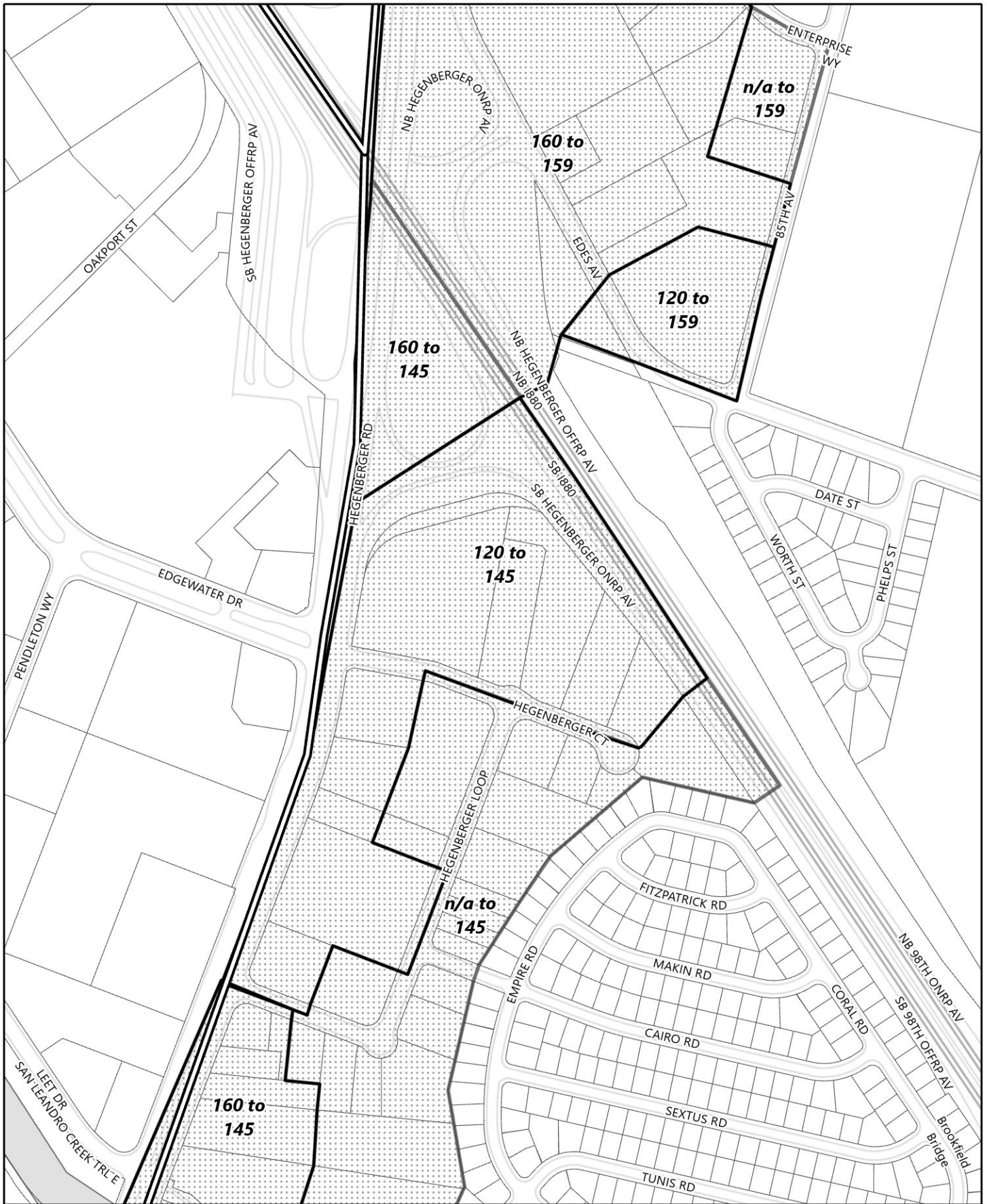
Height Map 7.8 (Elmhurst/Far East Oakland)

General Plan Update Phase 1 Amendments




-  Existing Corridor Height Areas
-  Areas of Change
-  Neighborhood Boundary

100
Feet



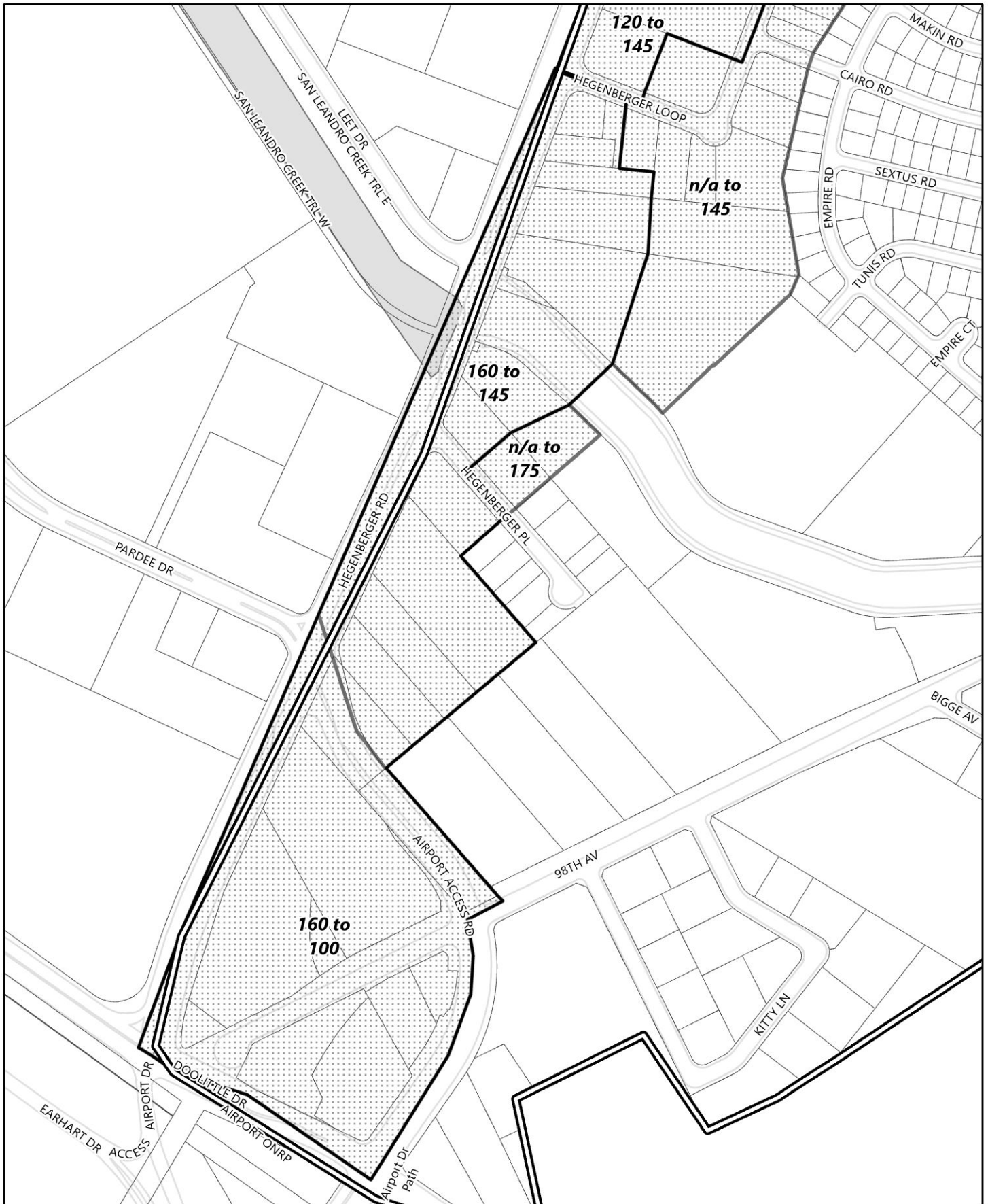


Height Map 7.9 (Elmhurst/Far East Oakland)
General Plan Update Phase 1 Amendments




-  Existing Corridor Height Areas
-  Areas of Change
-  Neighborhood Boundary

100
 Feet





Height Map 7.10 (Elmhurst/Far East Oakland)
General Plan Update Phase 1 Amendments

-  Existing Corridor Height Areas
-  Areas of Change
-  Neighborhood Boundary

100
 Feet

