







Zoning Map 6.1 (Melrose/Seminary/Coliseum)

General Plan Update Phase 1 Amendments

 Areas of Zoning Change

 Neighborhood Boundary



100
 Feet





Zoning Map 6.2 (Melrose/Seminary/Coliseum)

General Plan Update Phase 1 Amendments

-  Areas of Zoning Change
-  Neighborhood Boundary





100
Feet

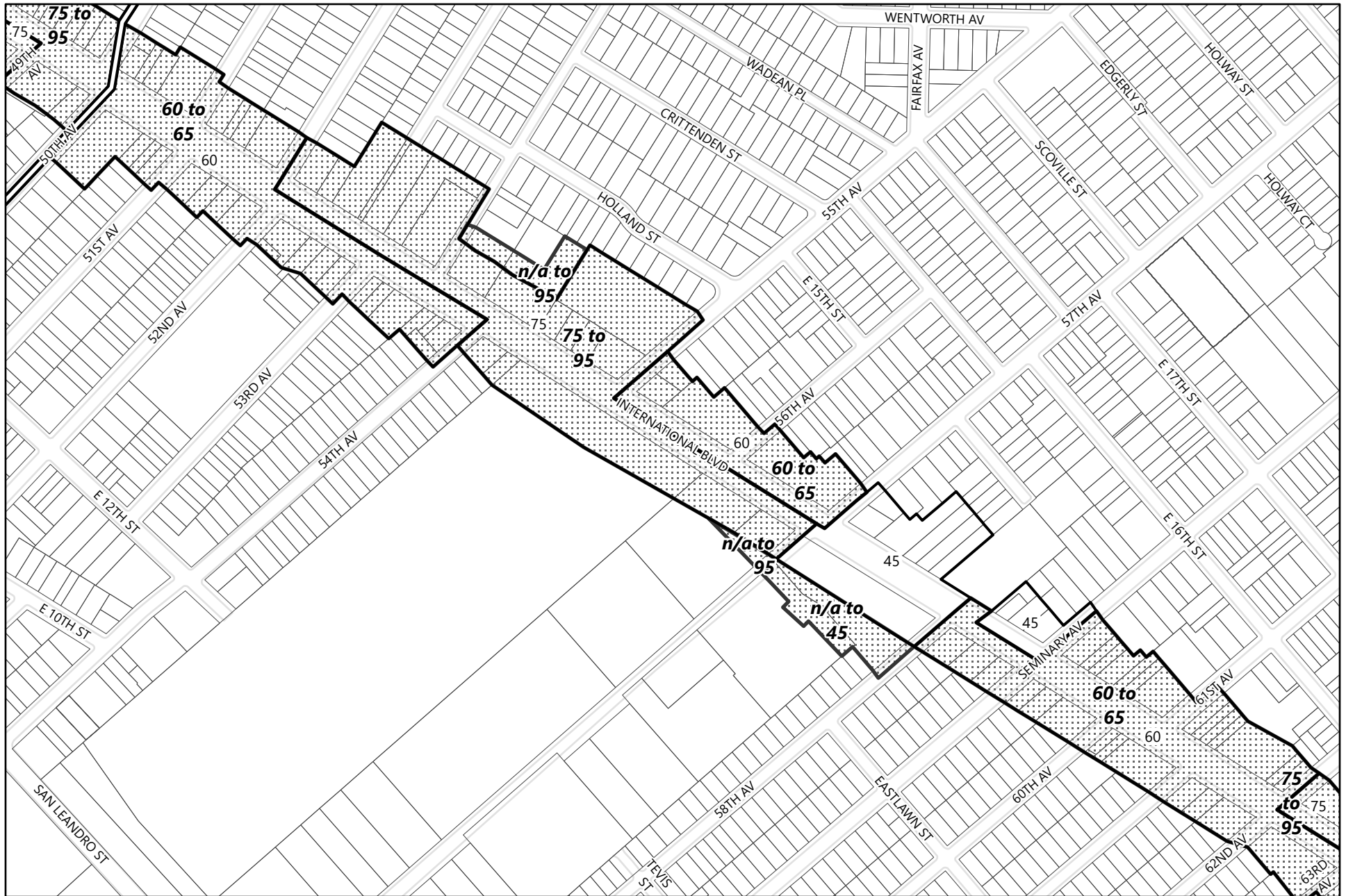




Zoning Map 6.3 (Melrose/Seminary/Coliseum)




General Plan Update Phase 1 Amendments

-  Areas of Zoning Change
-  Neighborhood Boundary
-  100 Feet
- 

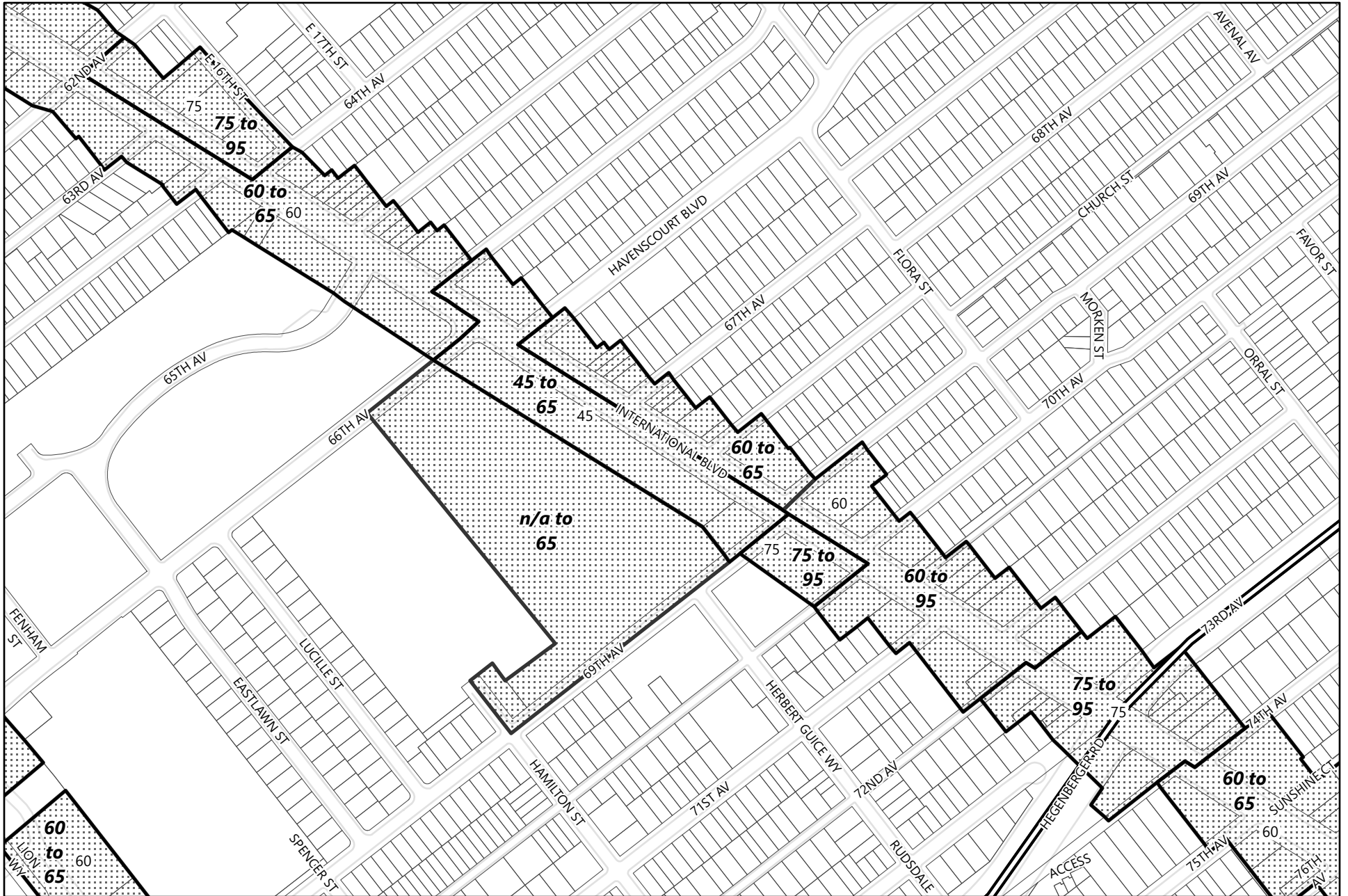


Height Map 6.1 (Melrose/Seminary/Coliseum)

General Plan Update Phase 1 Amendments




-  Areas of Change
-  Existing Corridor Height Areas
-  Neighborhood Boundary



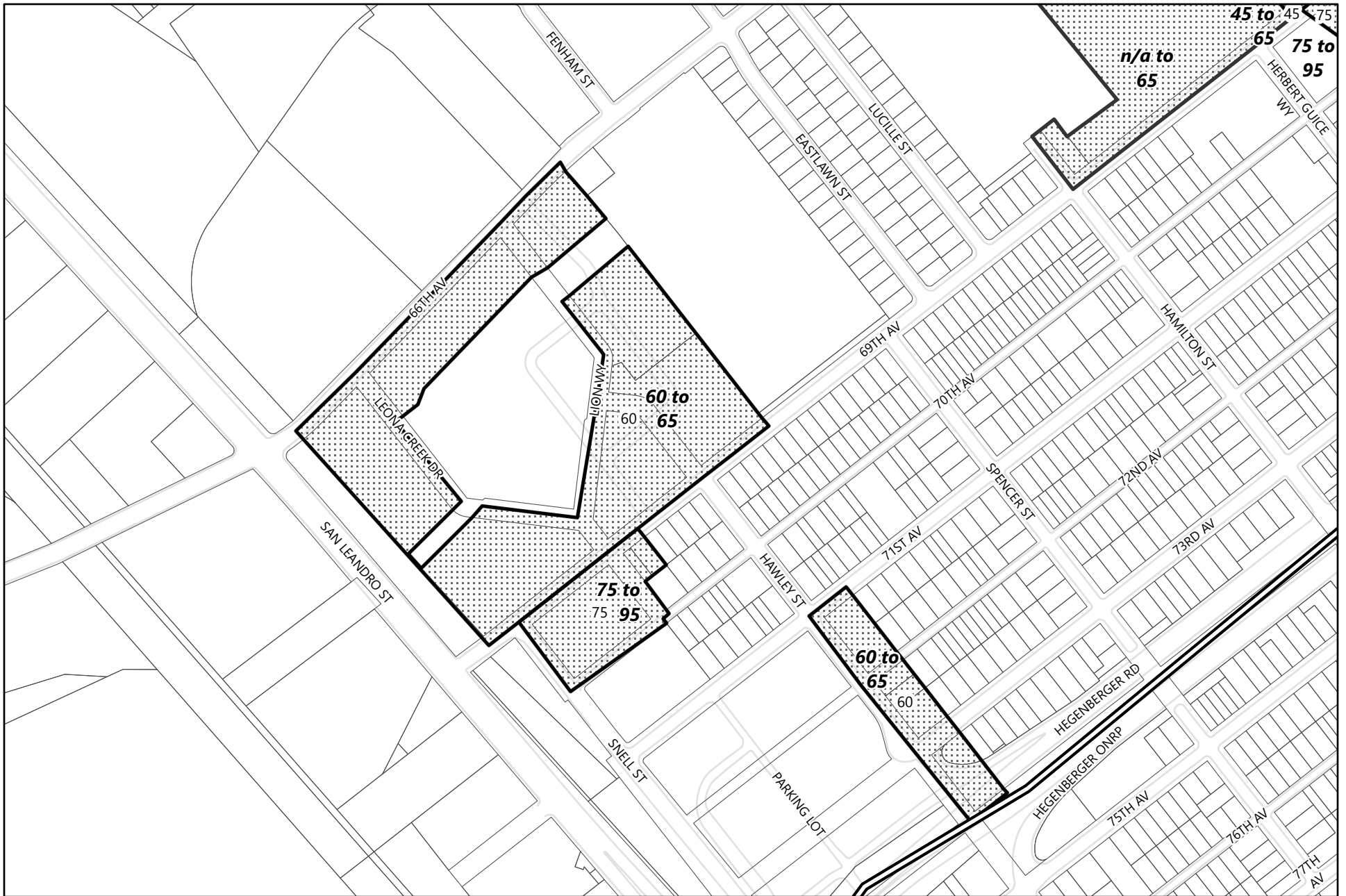


Height Map 6.2 (Melrose/Seminary/Coliseum)

General Plan Update Phase 1 Amendments




-  Areas of Change
-  Existing Corridor Height Areas
-  Neighborhood Boundary





Height Map 6.3 (Melrose/Seminary/Coliseum)

General Plan Update Phase 1 Amendments




-  Areas of Change
-  Existing Corridor Height Areas
-  Neighborhood Boundary





Height Map 6.4 (Melrose/Seminary/Coliseum)

General Plan Update Phase 1 Amendments

-  Areas of Change
-  Existing Corridor Height Areas
-  Neighborhood Boundary

