



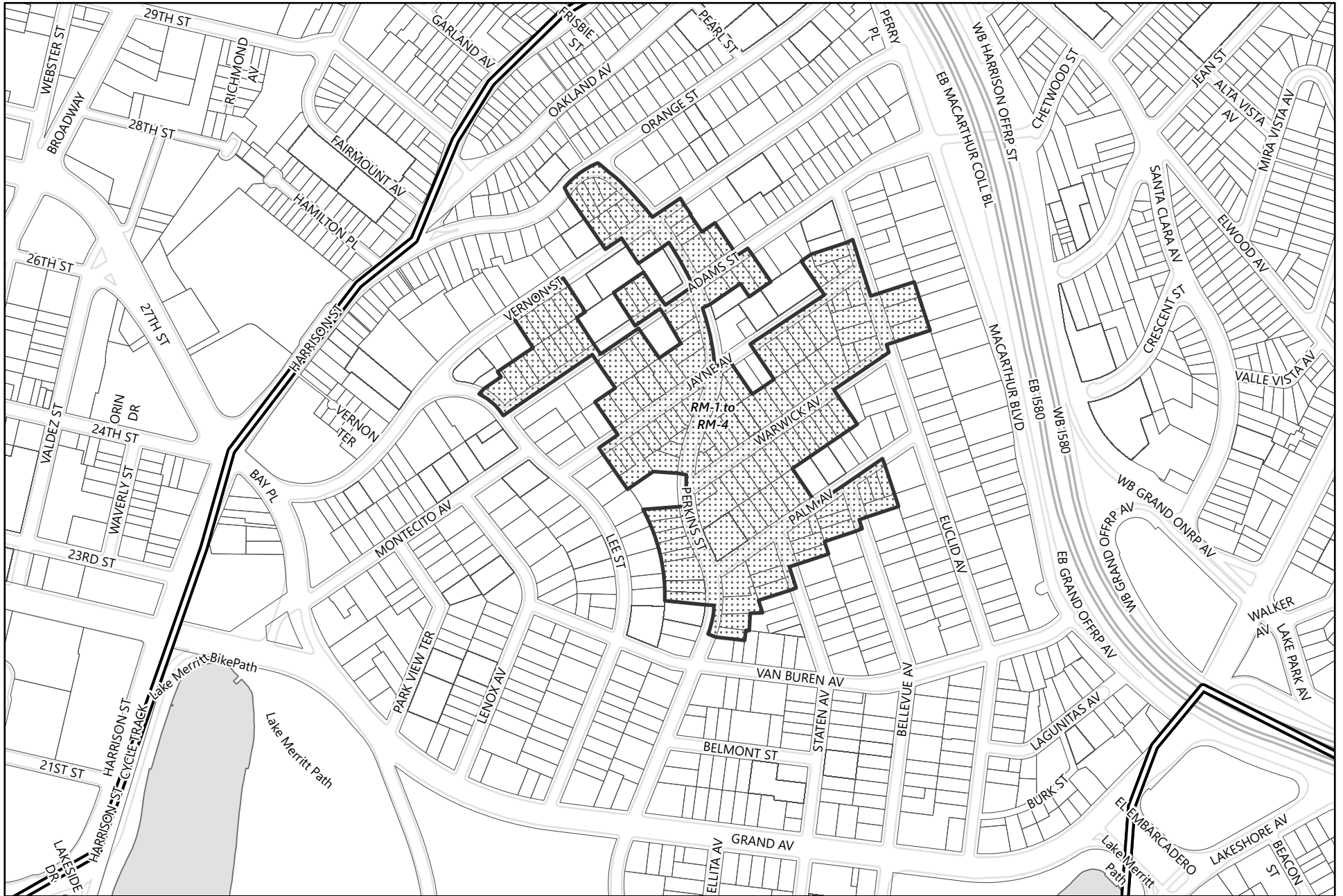


Zoning Map 3.1 (Adams Pt/Grand Lk/Lower Hills)

General Plan Update Phase 1 Amendments



-  Areas of Zoning Change
-  Neighborhood Boundary





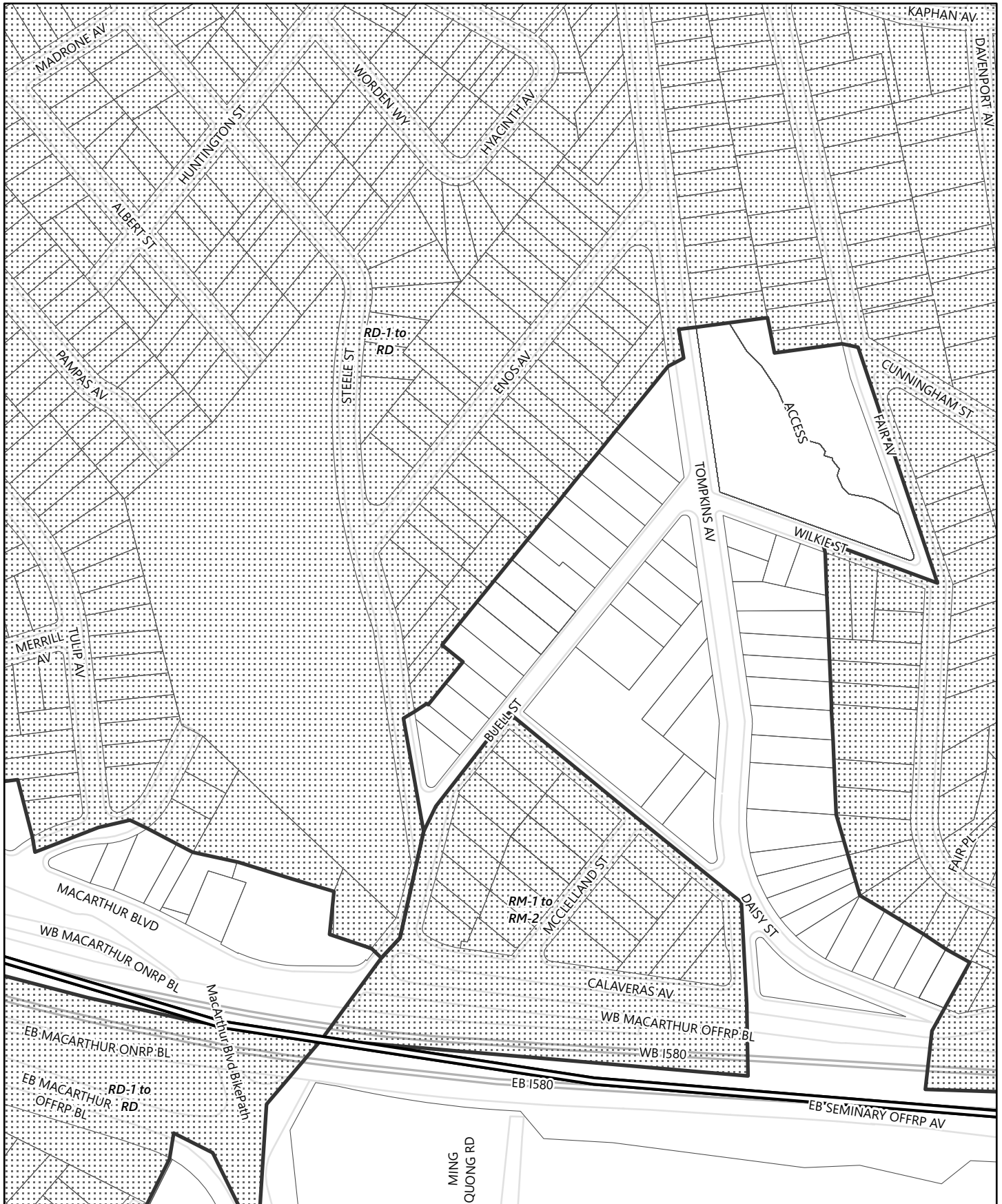
Zoning Map 3.2 (Adams Pt/Grand Lk/Lower Hills)

General Plan Update Phase 1 Amendments

-  Areas of Zoning Change
-  Neighborhood Boundary



140 Feet



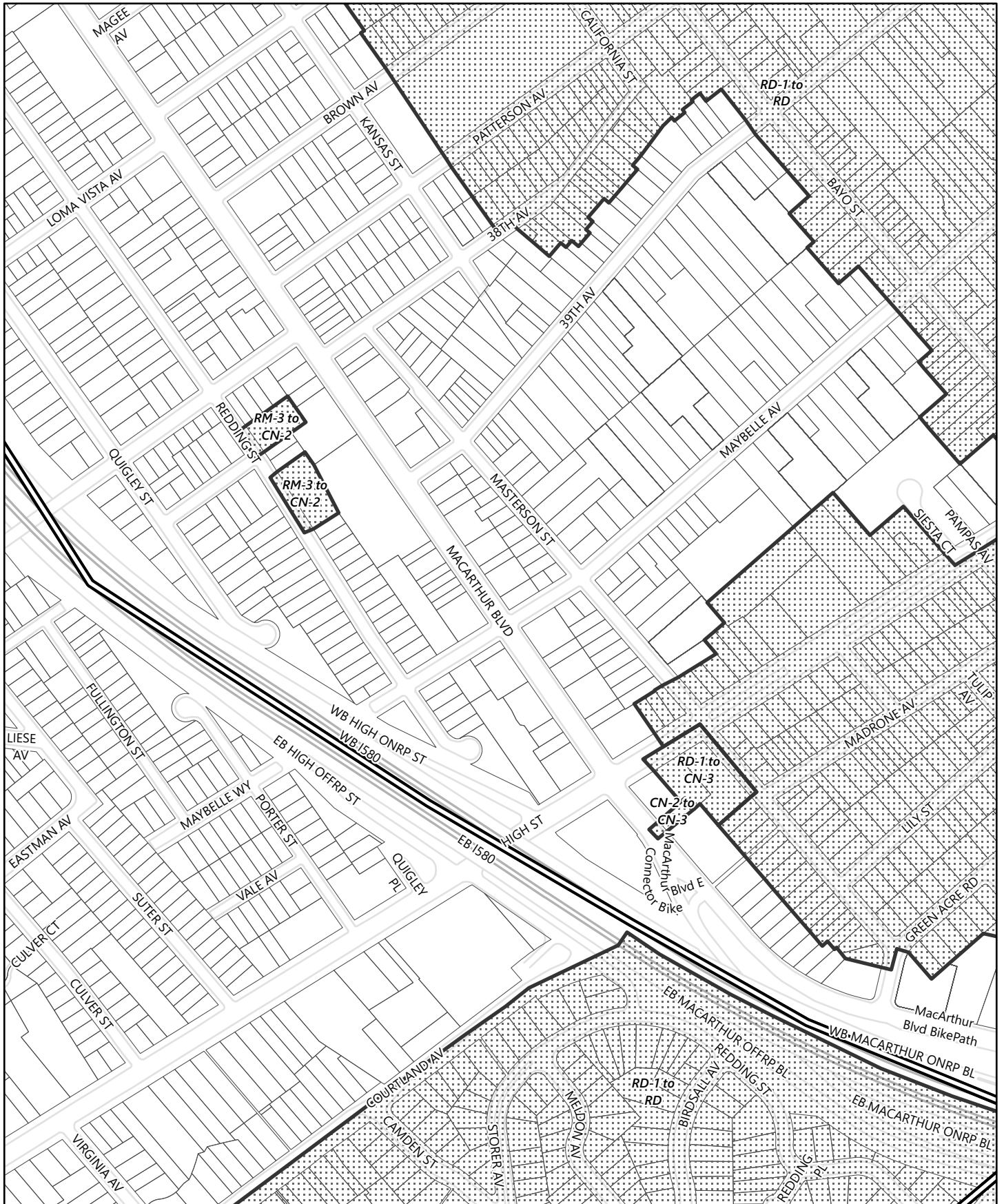


Zoning Map 3.3 (Adams Pt/Grand Lk/Lower Hills)

General Plan Update Phase 1 Amendments



-  Areas of Zoning Change
-  Neighborhood Boundary



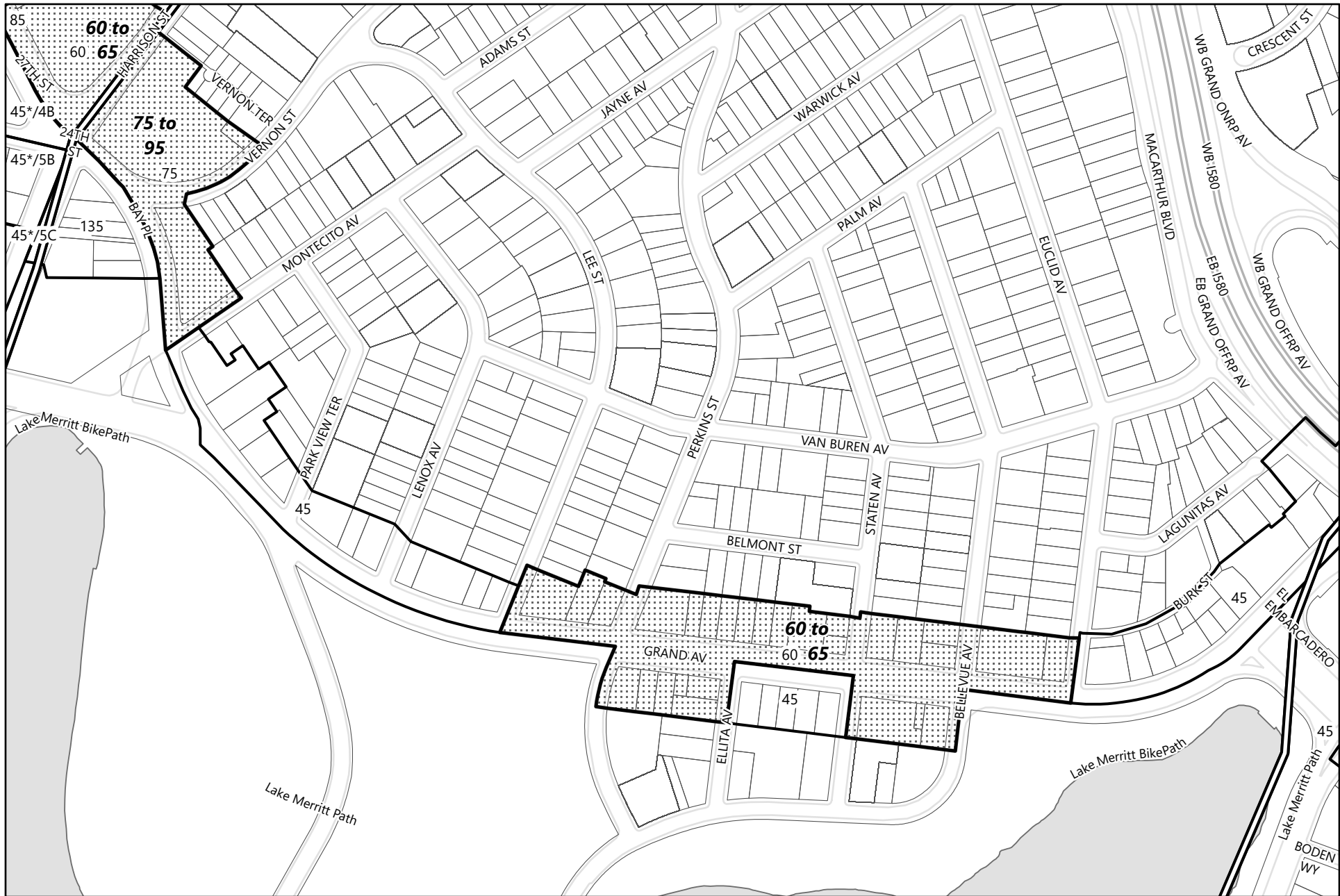


Zoning Map 3.4 (Adams Pt/Grand Lk/Lower Hills)

General Plan Update Phase 1 Amendments




-  Areas of Zoning Change
-  Neighborhood Boundary





Height Map 3.1 (Adams Pt/Grand Lake/Lower Hills)

General Plan Update Phase 1 Amendments




-  Areas of Change
-  Existing Corridor Height Areas
-  Neighborhood Boundary



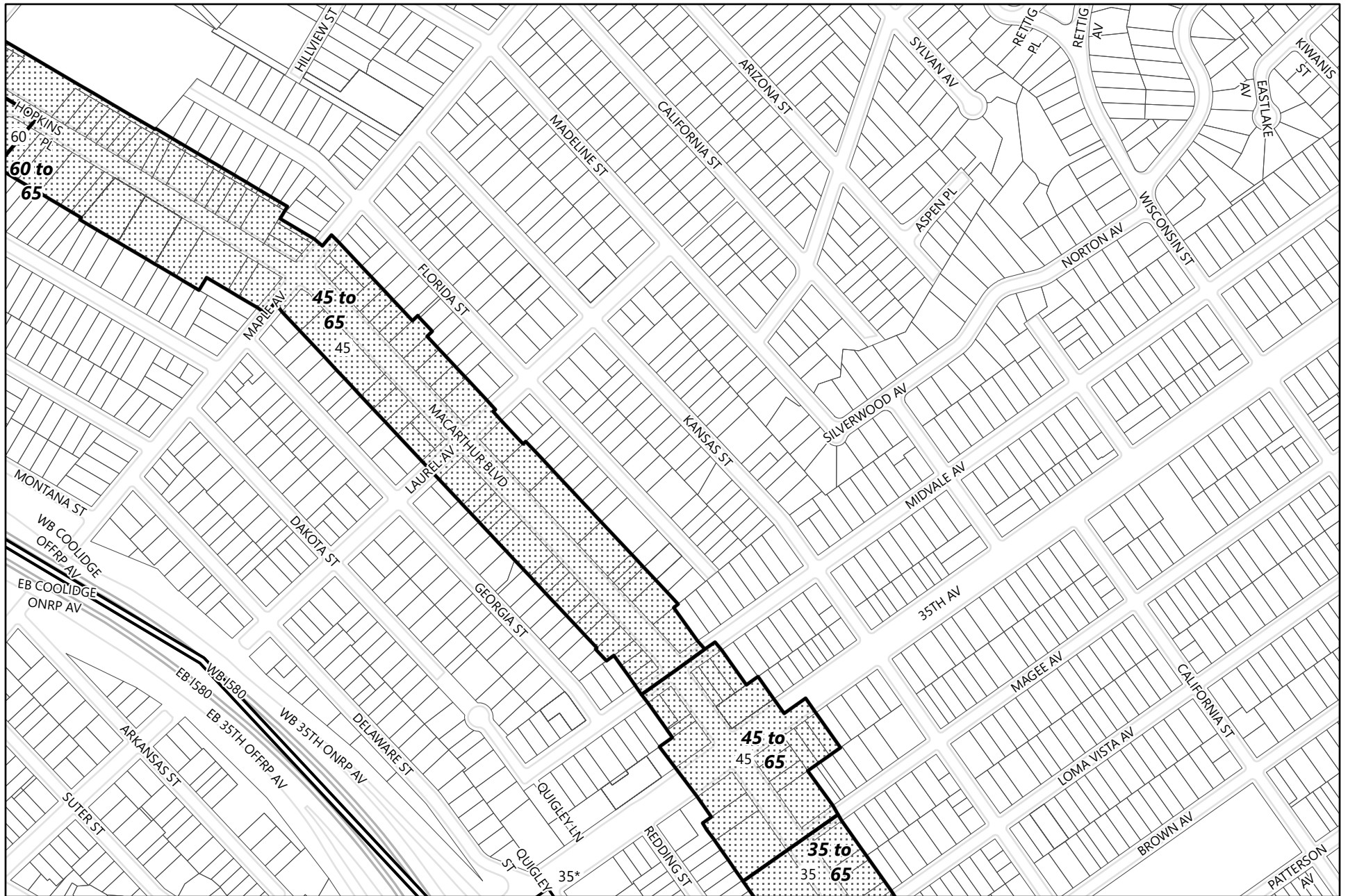


Height Map 3.2 (Adams Pt/Grand Lake/Lower Hills)

General Plan Update Phase 1 Amendments




-  Areas of Change
-  Existing Corridor Height Areas
-  Neighborhood Boundary



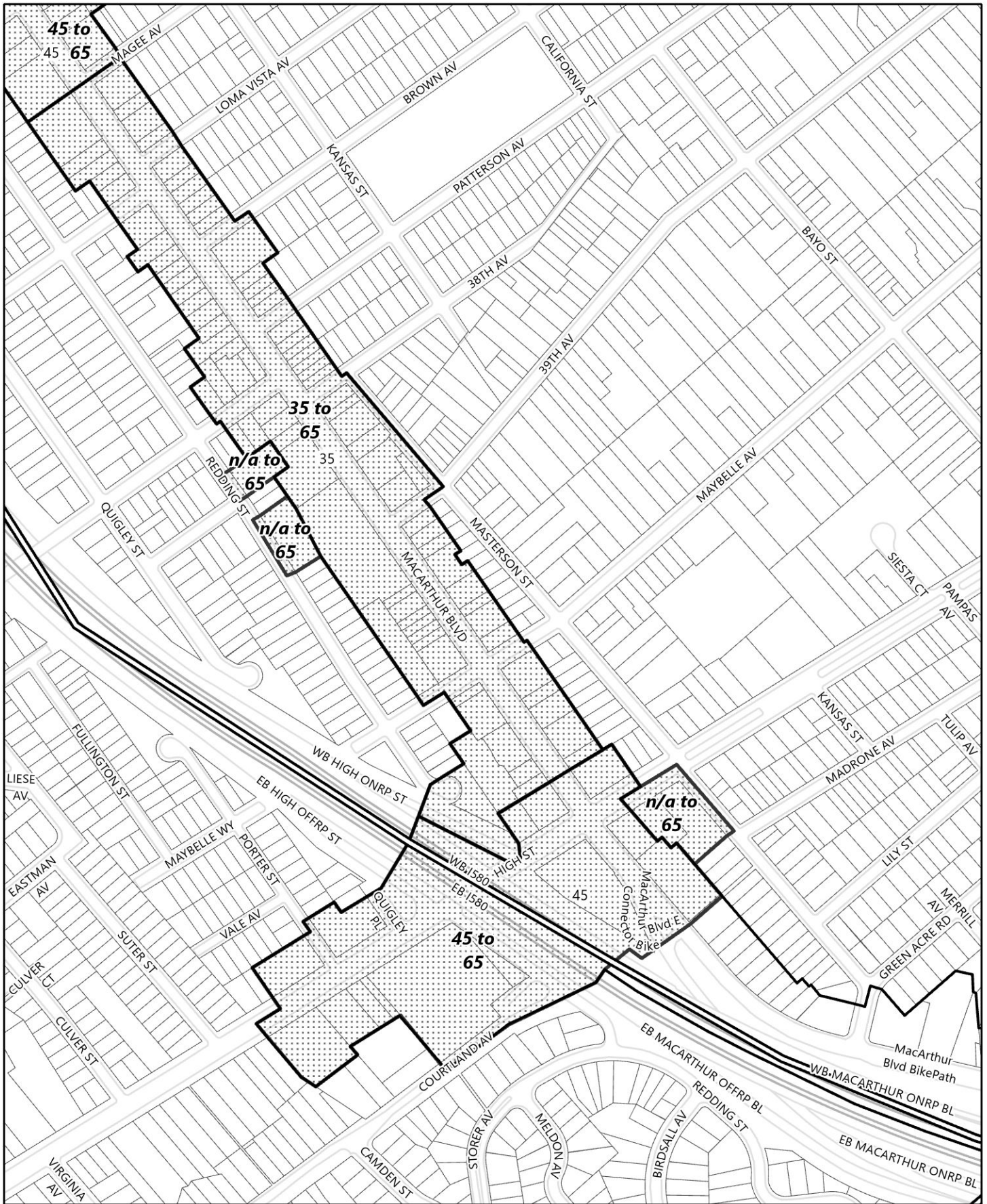


Height Map 3.4 (Adams Pt/Grand Lake/Lower Hills)




General Plan Update Phase 1 Amendments

-  Areas of Change
-  Existing Corridor Height Areas
-  Neighborhood Boundary





Height Map 3.5 (Adams Pt/Grand Lk/Lower Hills)
General Plan Update Phase 1 Amendments

-  Existing Corridor Height Areas
-  Areas of Change
-  Neighborhood Boundary

100
 Feet

