





# Zoning Map 7.1 (Elmhurst/Far East Oakland)

## General Plan Update Phase 1 Amendments

-  Areas of Zoning Change
-  Neighborhood Boundary



100  
Feet





# Zoning Map 7.2 (Elmhurst/Far East Oakland)

## General Plan Update Phase 1 Amendments

-  Areas of Zoning Change
-  Neighborhood Boundary



100  
Feet





# Zoning Map 7.3 (Elmhurst/Far East Oakland)

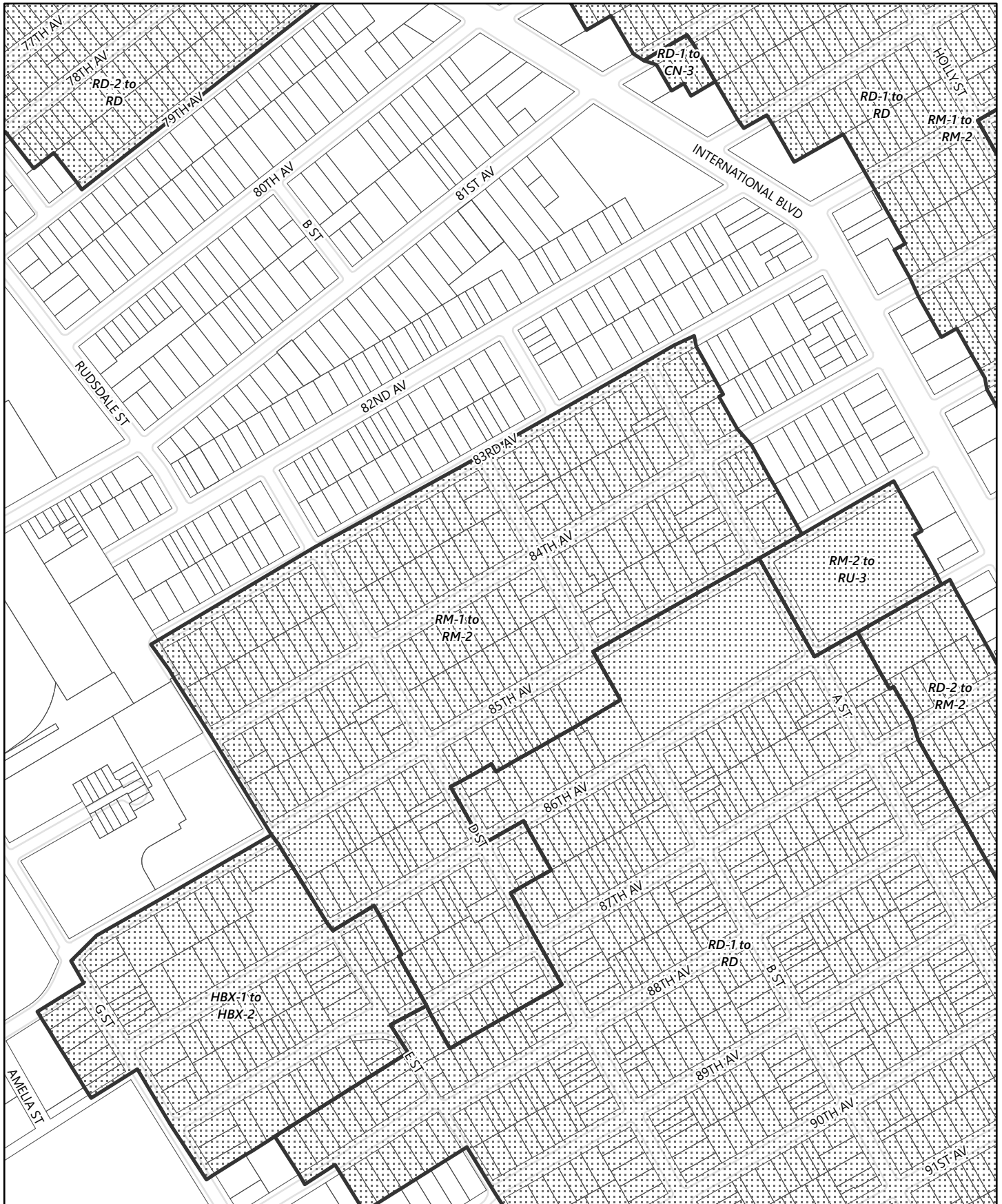
## General Plan Update Phase 1 Amendments

-  Areas of Zoning Change
-  Neighborhood Boundary

100  
 Feet










# Zoning Map 7.4 (Elmhurst/Far East Oakland)

## General Plan Update Phase 1 Amendments

-  Areas of Zoning Change
-  Neighborhood Boundary



100  
 Feet





# Zoning Map 7.5 (Elmhurst/Far East Oakland)

## General Plan Update Phase 1 Amendments

-  Areas of Zoning Change
-  Neighborhood Boundary

100  
 Feet









# Zoning Map 7.6 (Elmhurst/Far East Oakland)

## General Plan Update Phase 1 Amendments

-  Areas of Zoning Change
-  Neighborhood Boundary

100  
Feet









# Zoning Map 7.8 (Elmhurst/Far East Oakland)

## General Plan Update Phase 1 Amendments

-  Areas of Zoning Change
-  Neighborhood Boundary

100  
Feet









# Zoning Map 7.9 (Elmhurst/Far East Oakland)

## General Plan Update Phase 1 Amendments



Planning & Building Department, April 12, 2023

-  Areas of Zoning Change
-  Neighborhood Boundary



100  
Feet





# Zoning Map 7.10 (Elmhurst/Far East Oakland)

## General Plan Update Phase 1 Amendments

-  Areas of Zoning Change
-  Neighborhood Boundary

100  
Feet










# Zoning Map 7.11 (Elmhurst/Far East Oakland)

## General Plan Update Phase 1 Amendments

-  Areas of Zoning Change
-  Neighborhood Boundary

100  
 Feet

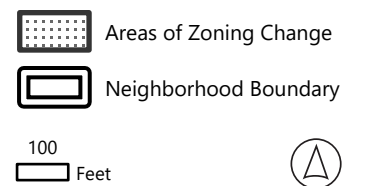






# Zoning Map 7.12 (Elmhurst/Far East Oakland)

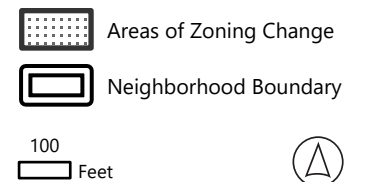
## General Plan Update Phase 1 Amendments





## Zoning Map 7.13 (Elmhurst/Far East Oakland)

### General Plan Update Phase 1 Amendments









# Zoning Map 7.14 (Elmhurst/Far East Oakland)

## General Plan Update Phase 1 Amendments

-  Areas of Zoning Change
-  Neighborhood Boundary

100  
Feet








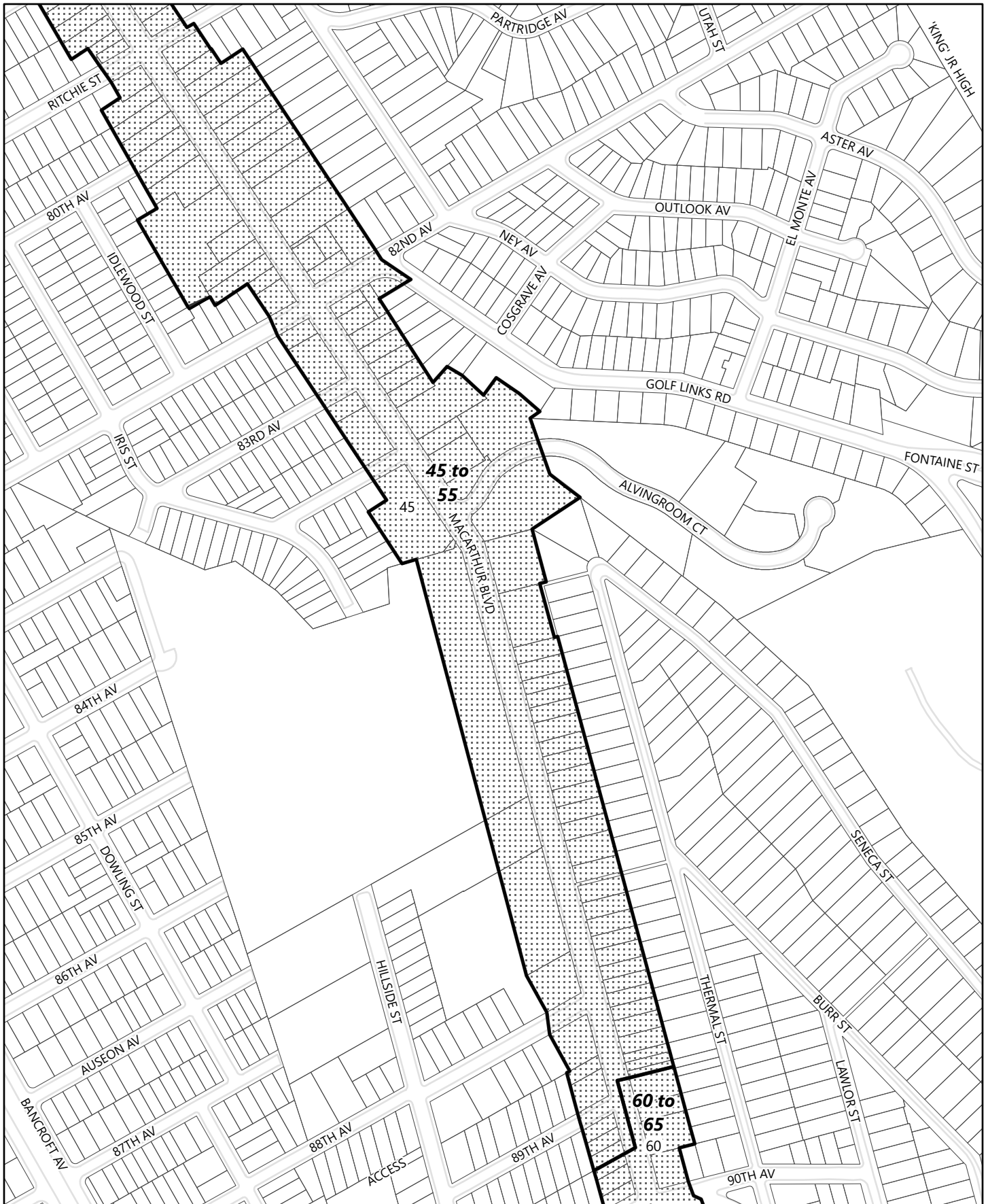


# Height Map 7.1 (Elmhurst/Far East Oakland)




## General Plan Update Phase 1 Amendments

-  Areas of Change
-  Existing Corridor Height Areas
-  Neighborhood Boundary





**Height Map 7.2 (Elmhurst/Far East Oakland)**  
**General Plan Update Phase 1 Amendments**




-  Existing Corridor Height Areas
-  Areas of Change
-  Neighborhood Boundary







**Height Map 7.3 (Elmhurst/Far East Oakland)**  
**General Plan Update Phase 1 Amendments**




-  Existing Corridor Height Areas
-  Areas of Change
-  Neighborhood Boundary










**Height Map 7.4 (Elmhurst/Far East Oakland)**  
**General Plan Update Phase 1 Amendments**

-  Existing Corridor Height Areas
-  Areas of Change
-  Neighborhood Boundary

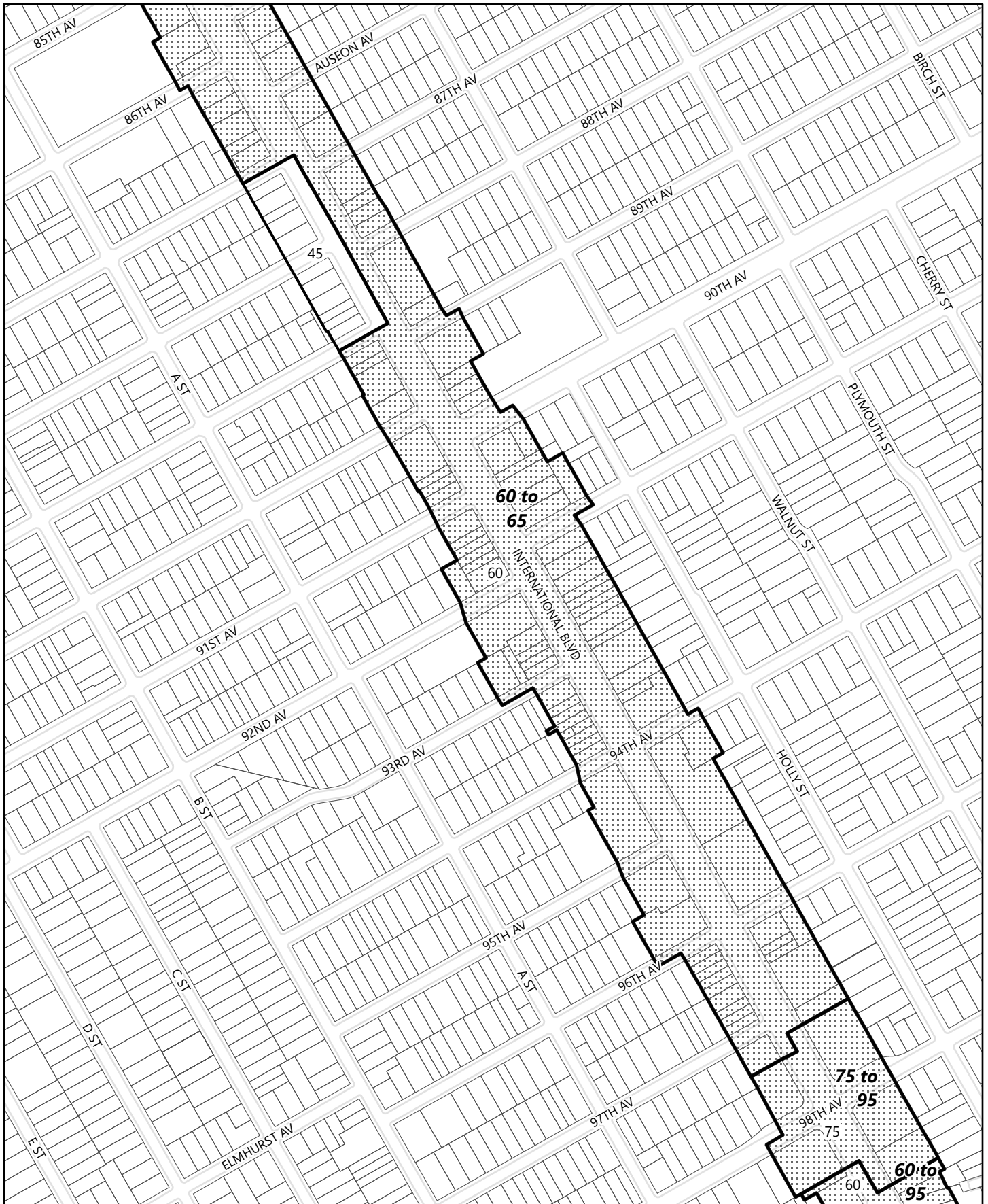







**Height Map 7.5 (Elmhurst/Far East Oakland)**  
**General Plan Update Phase 1 Amendments**

-  Existing Corridor Height Areas
-  Areas of Change
-  Neighborhood Boundary





**Height Map 7.6 (Elmhurst/Far East Oakland)**  
**General Plan Update Phase 1 Amendments**

-  Existing Corridor Height Areas
-  Areas of Change
-  Neighborhood Boundary








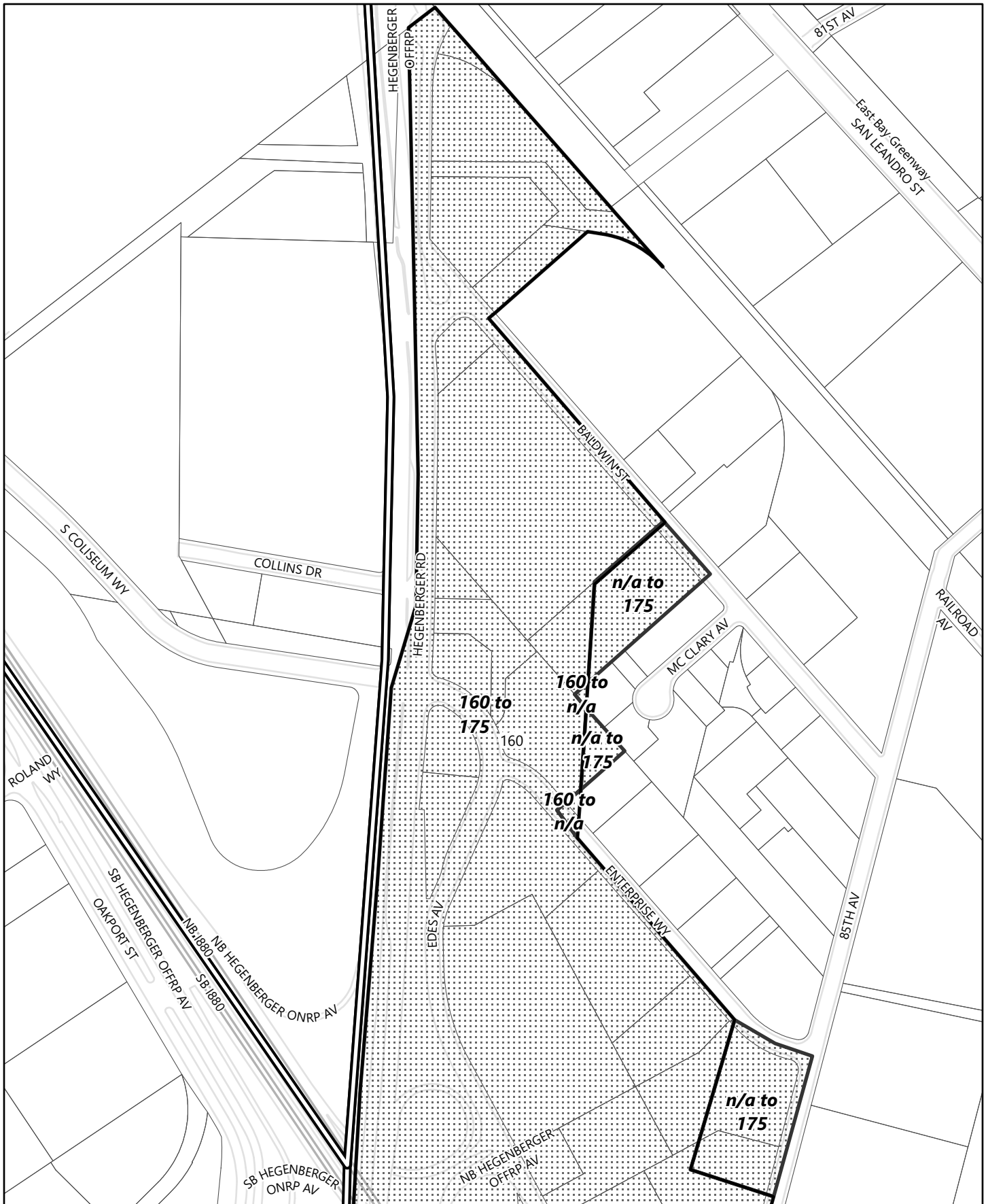


# Height Map 7.7 (Elmhurst/Far East Oakland)




## General Plan Update Phase 1 Amendments

-  Areas of Change
-  Existing Corridor Height Areas
-  Neighborhood Boundary

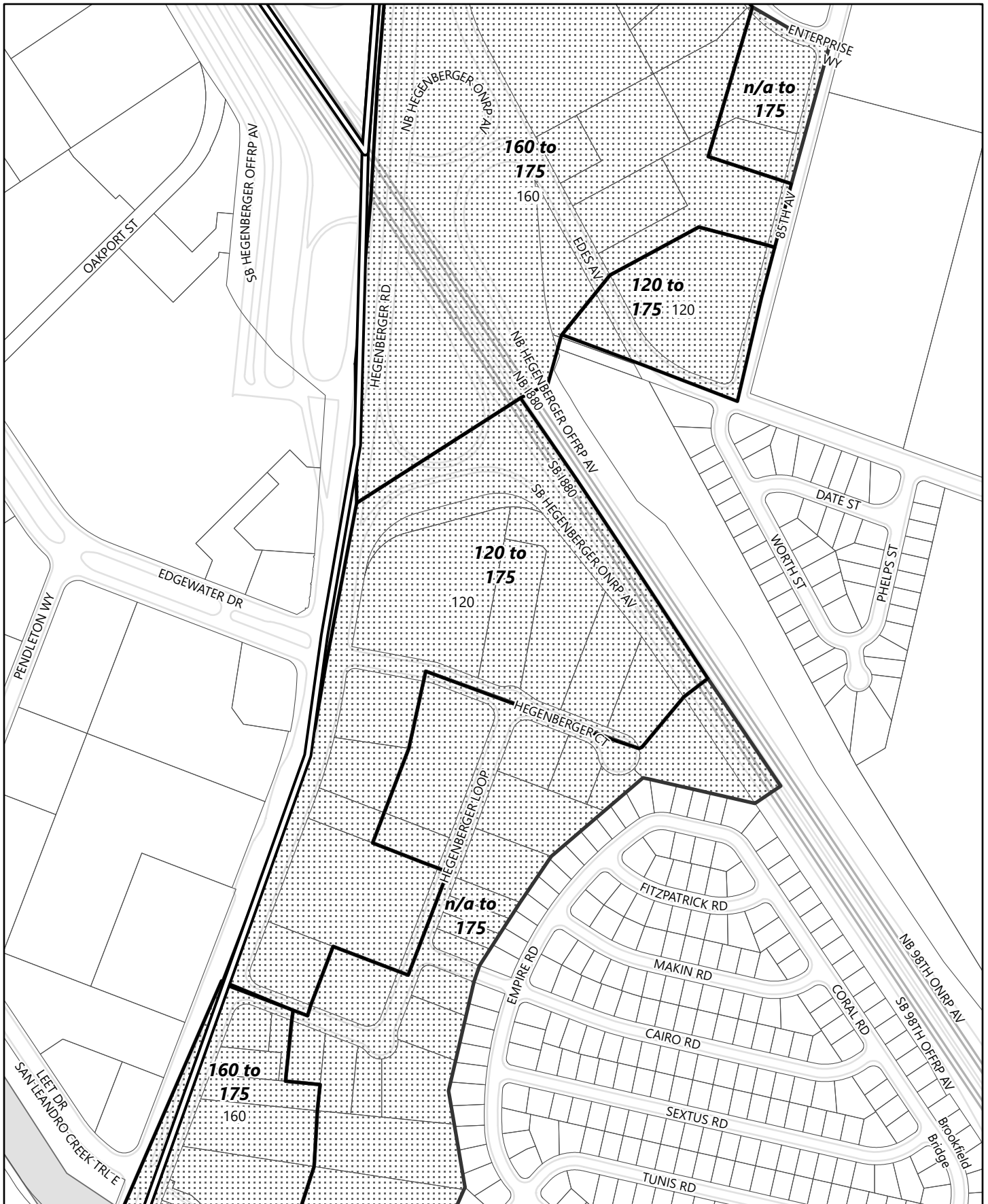







**Height Map 7.8 (Elmhurst/Far East Oakland)**  
**General Plan Update Phase 1 Amendments**

-  Existing Corridor Height Areas
-  Areas of Change
-  Neighborhood Boundary



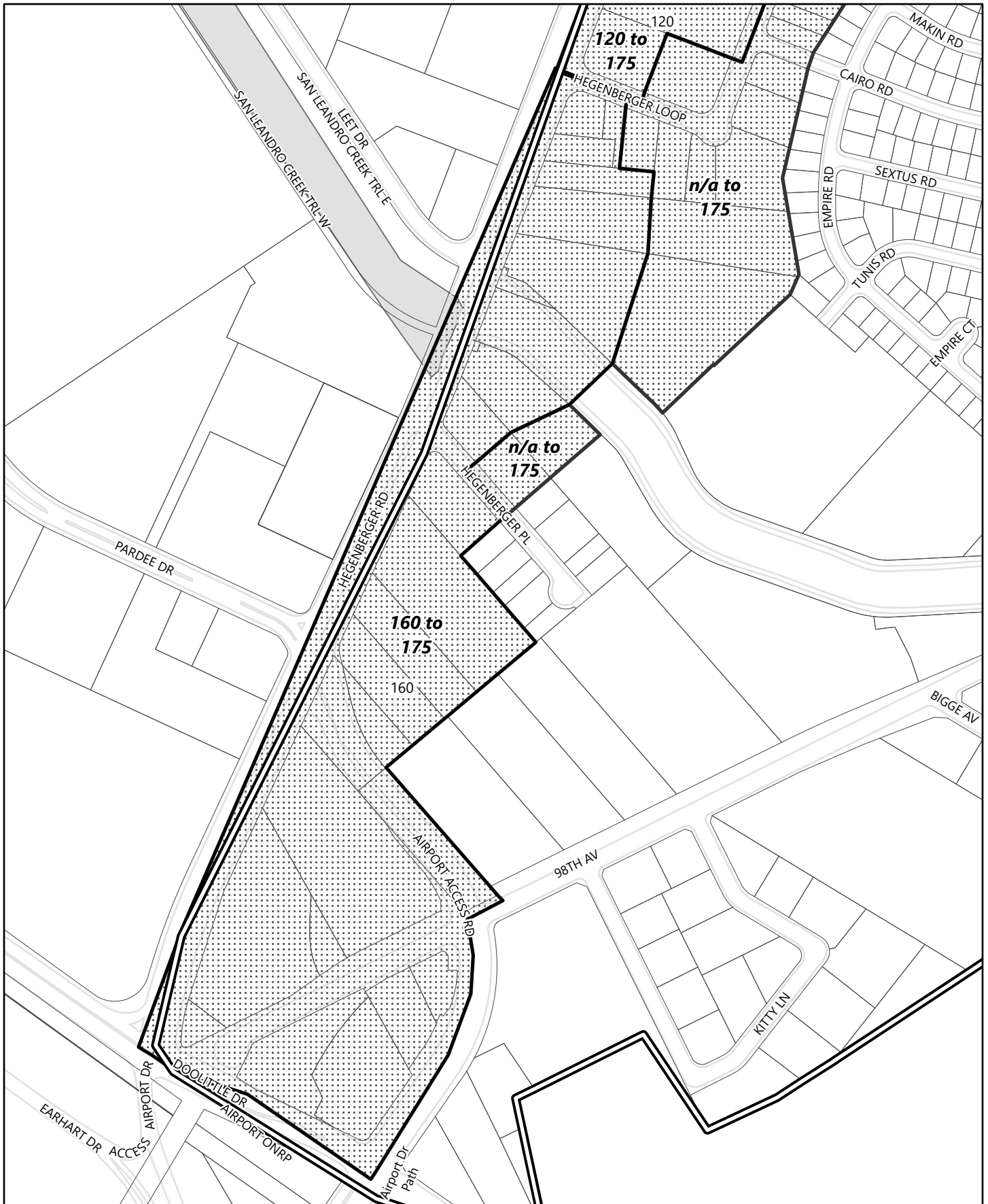


**Height Map 7.9 (Elmhurst/Far East Oakland)**  
**General Plan Update Phase 1 Amendments**




-  Existing Corridor Height Areas
-  Areas of Change
-  Neighborhood Boundary







**Height Map 7.10 (Elmhurst/Far East Oakland)**  
**General Plan Update Phase 1 Amendments**

-  Existing Corridor Height Areas
-  Areas of Change
-  Neighborhood Boundary

