





**Zoning Map 5.1 (Fruitvale)**  
**General Plan Update Phase 1 Amendments**

-  Areas of Zoning Change
-  Neighborhood Boundary

100  
 Feet

















# Zoning Map 5.4 (Fruitvale)

## General Plan Update Phase 1 Amendments

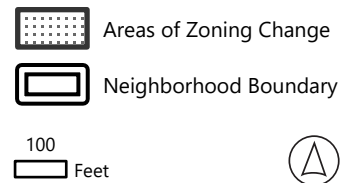
-  Areas of Zoning Change
-  Neighborhood Boundary
- 100  
 Feet
- 

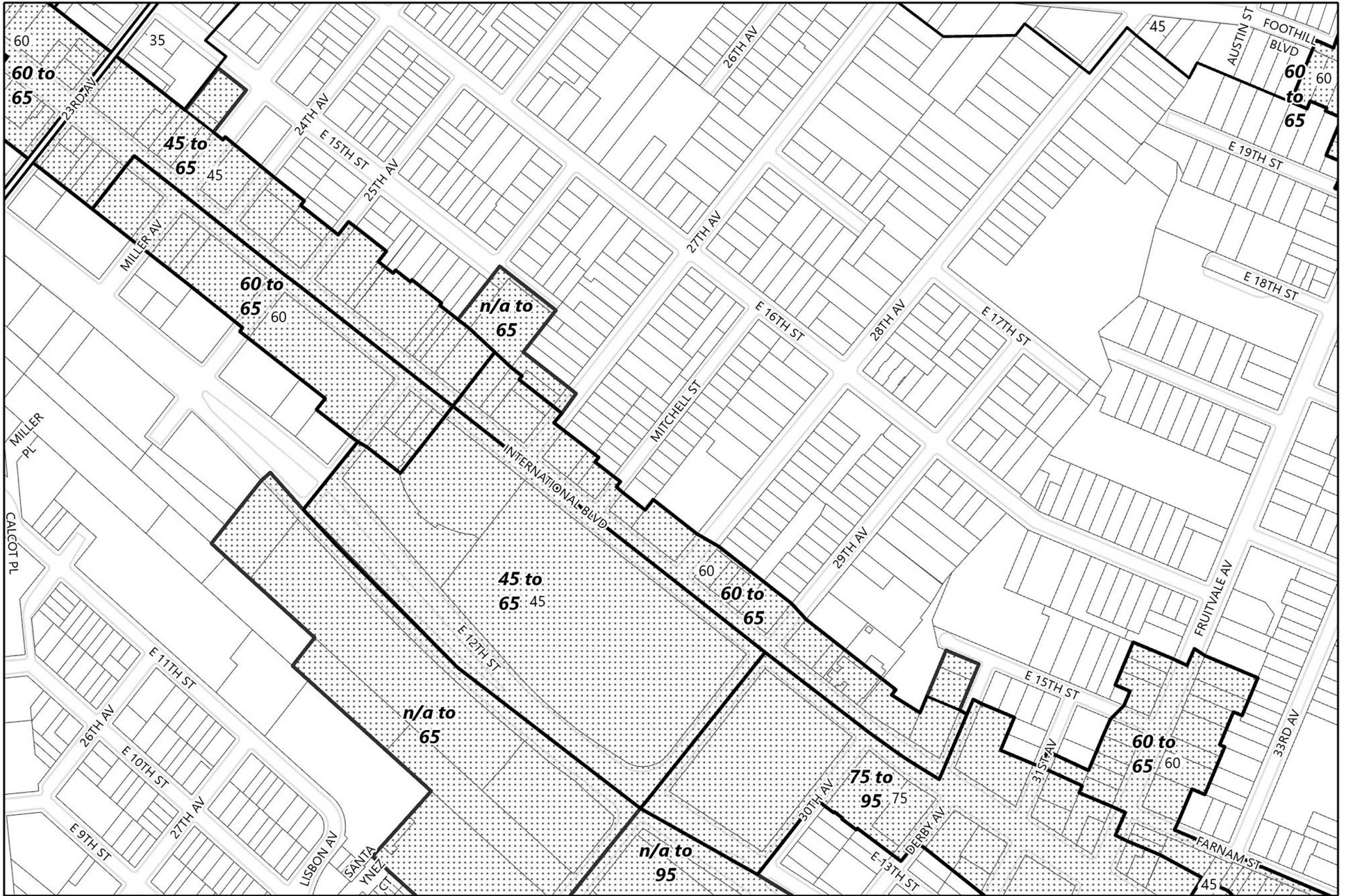




# Zoning Map 5.5 (Fruitvale)




## General Plan Update Phase 1 Amendments





# Height Map 5.1 (Fruitvale)

## General Plan Update Phase 1 Amendments

-  Areas of Change
-  Existing Corridor Height Areas
-  Neighborhood Boundary










## Height Map 5.2 (Fruitvale)

### General Plan Update Phase 1 Amendments

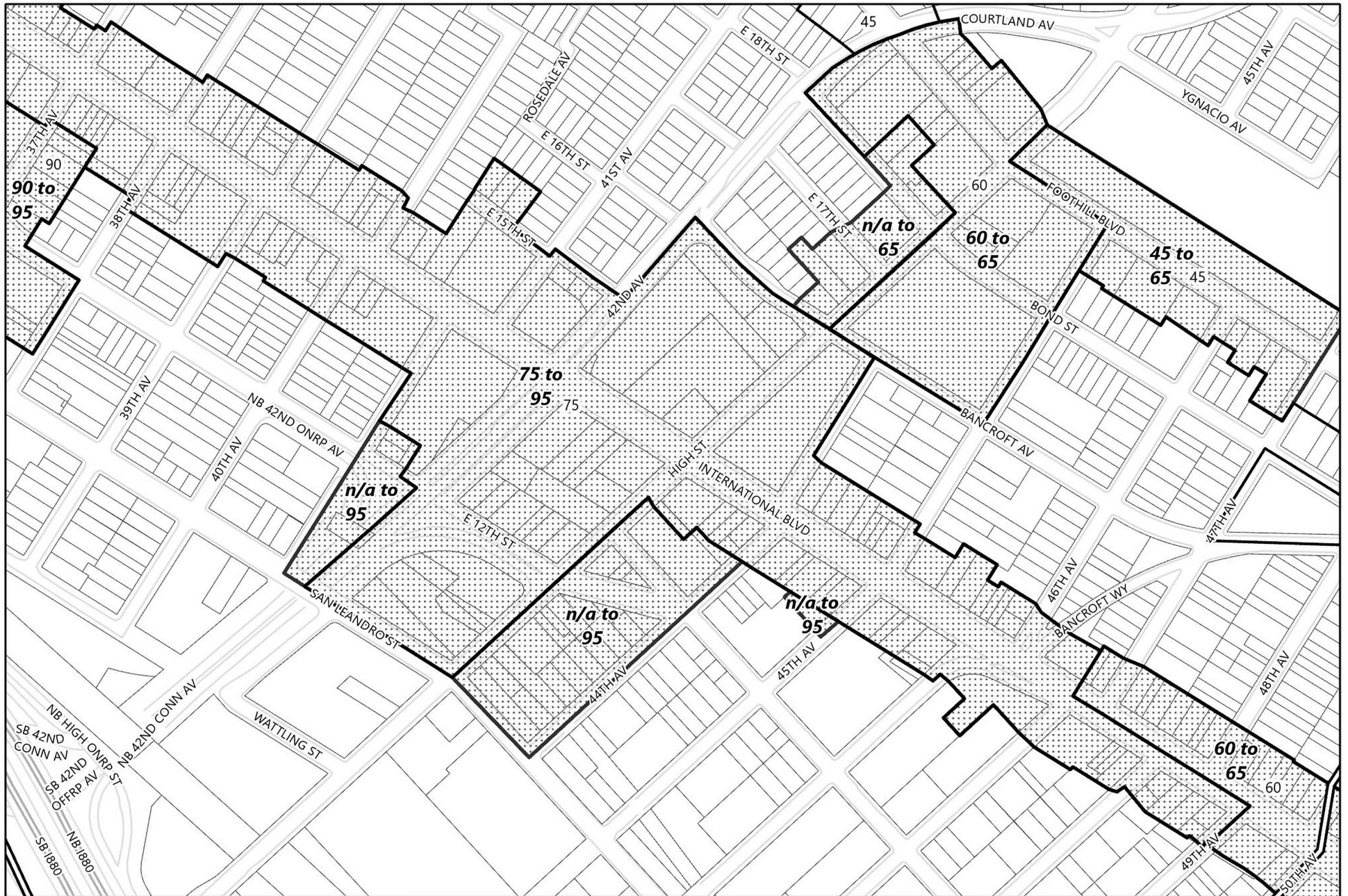
-  Existing Corridor Height Areas
-  Areas of Change
-  Neighborhood Boundary

100  
Feet












# Height Map 5.4 (Fruitvale)

## General Plan Update Phase 1 Amendments




-  Areas of Change
-  Existing Corridor Height Areas
-  Neighborhood Boundary





# Height Map 5.5 (Fruitvale)

## General Plan Update Phase 1 Amendments

-  Areas of Change
-  Existing Corridor Height Areas
-  Neighborhood Boundary

