






# Zoning Map 1.1 (West Oakland)

## General Plan Update Phase 1 Amendments



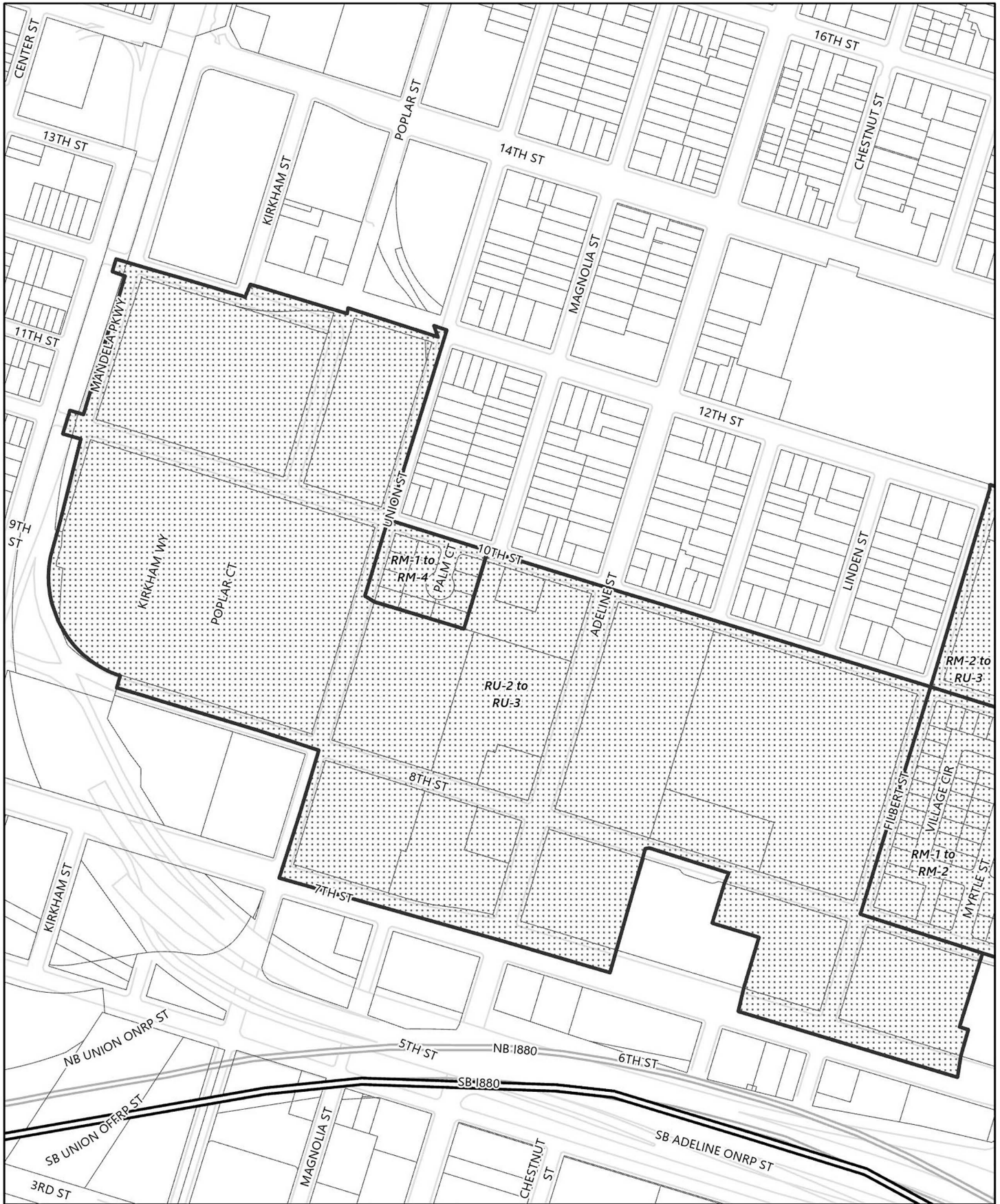
Planning & Building Department, April 12, 2023

-  Areas of Zoning Change
-  Neighborhood Boundary

100  
 Feet










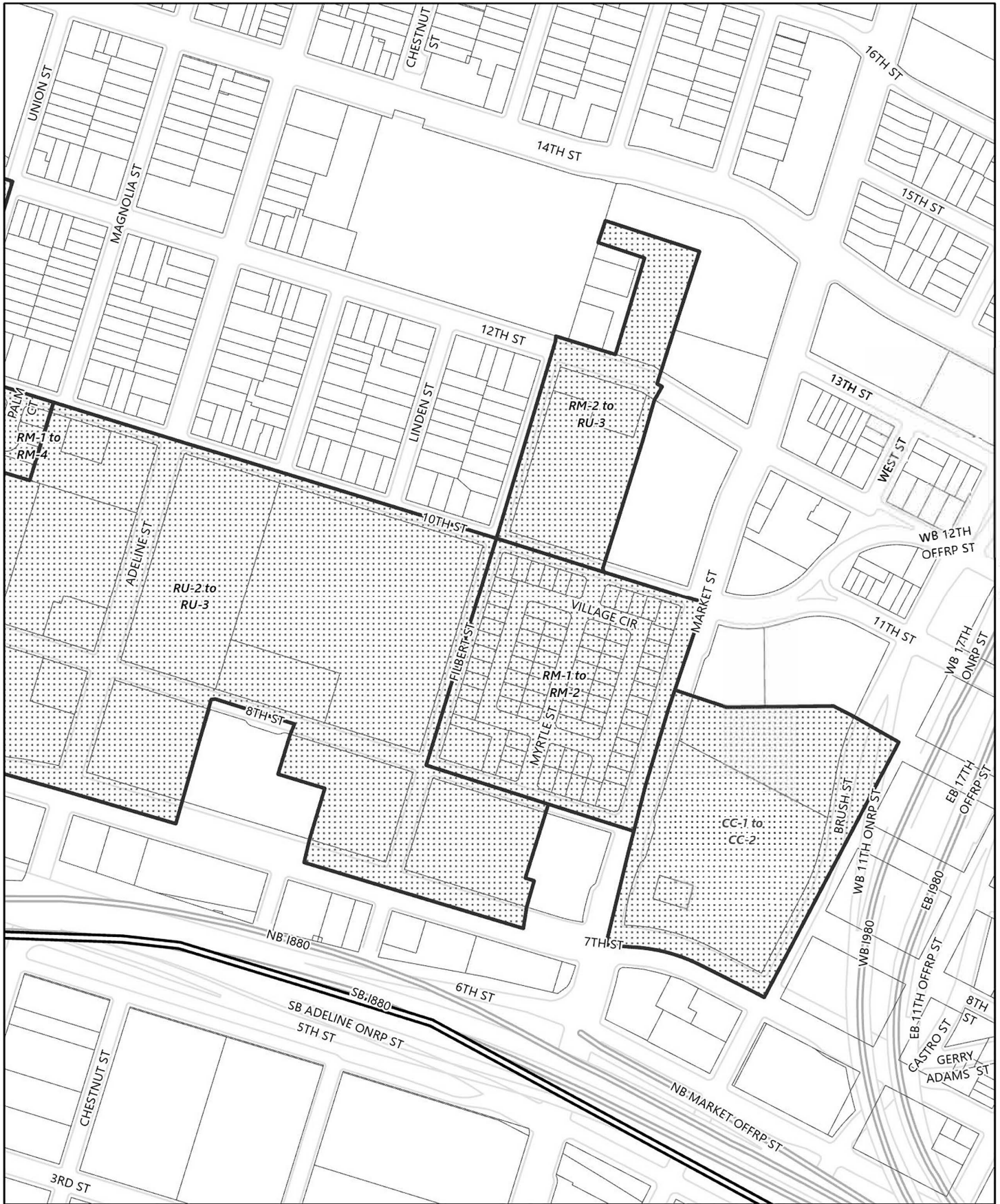
# Zoning Map 1.2 (West Oakland)

## General Plan Update Phase 1 Amendments

-  Areas of Zoning Change
-  Neighborhood Boundary



100  
 Feet






# Zoning Map 1.3 (West Oakland)

## General Plan Update Phase 1 Amendments

-  Areas of Zoning Change
-  Neighborhood Boundary



100  
 Feet





# Zoning Map 1.4 (West Oakland)

## General Plan Update Phase 1 Amendments

-  Areas of Zoning Change
-  Neighborhood Boundary

100  
 Feet










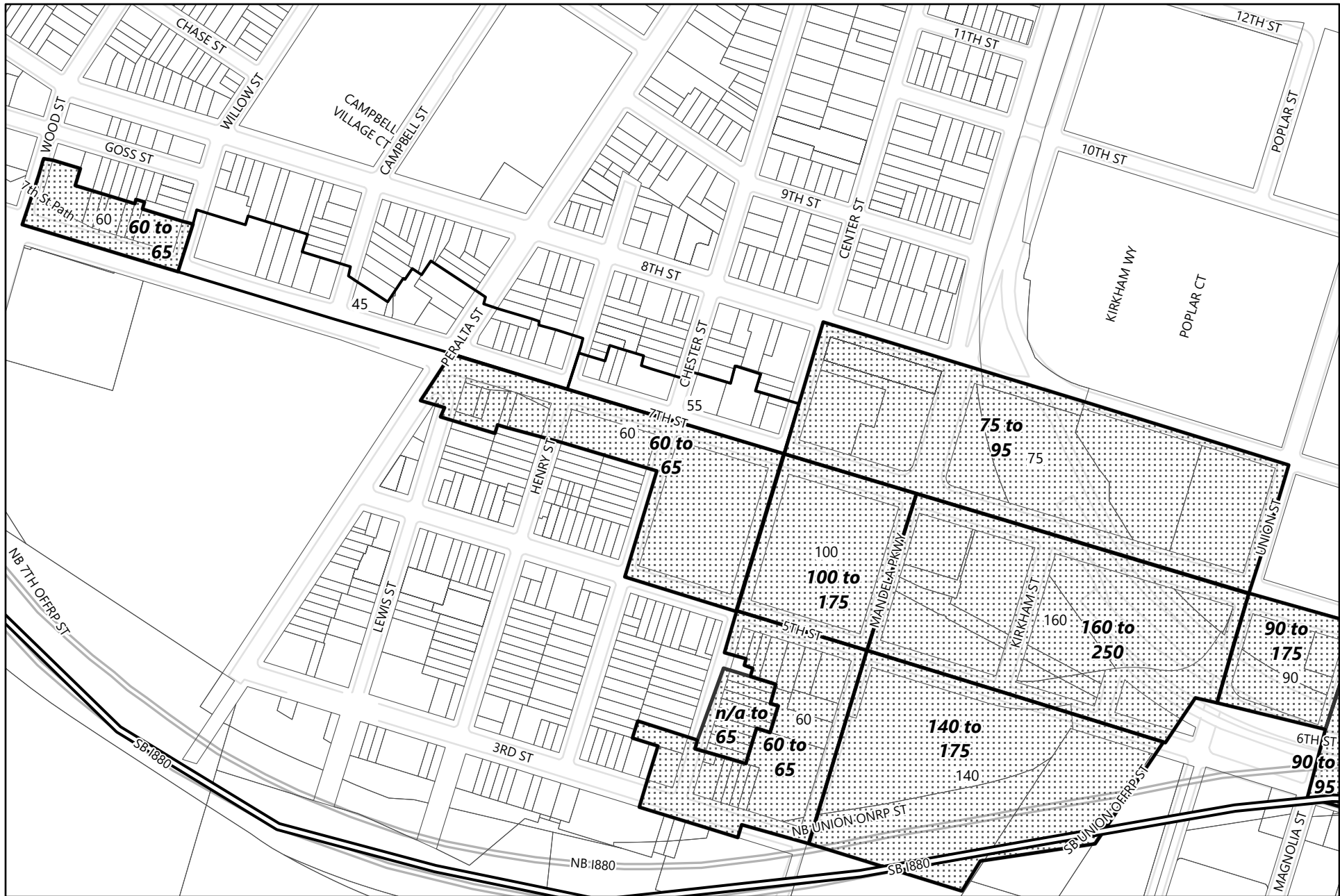
# Zoning Map 1.5 (West Oakland)

## General Plan Update Phase 1 Amendments

-  Areas of Zoning Change
-  Neighborhood Boundary




100  
 Feet



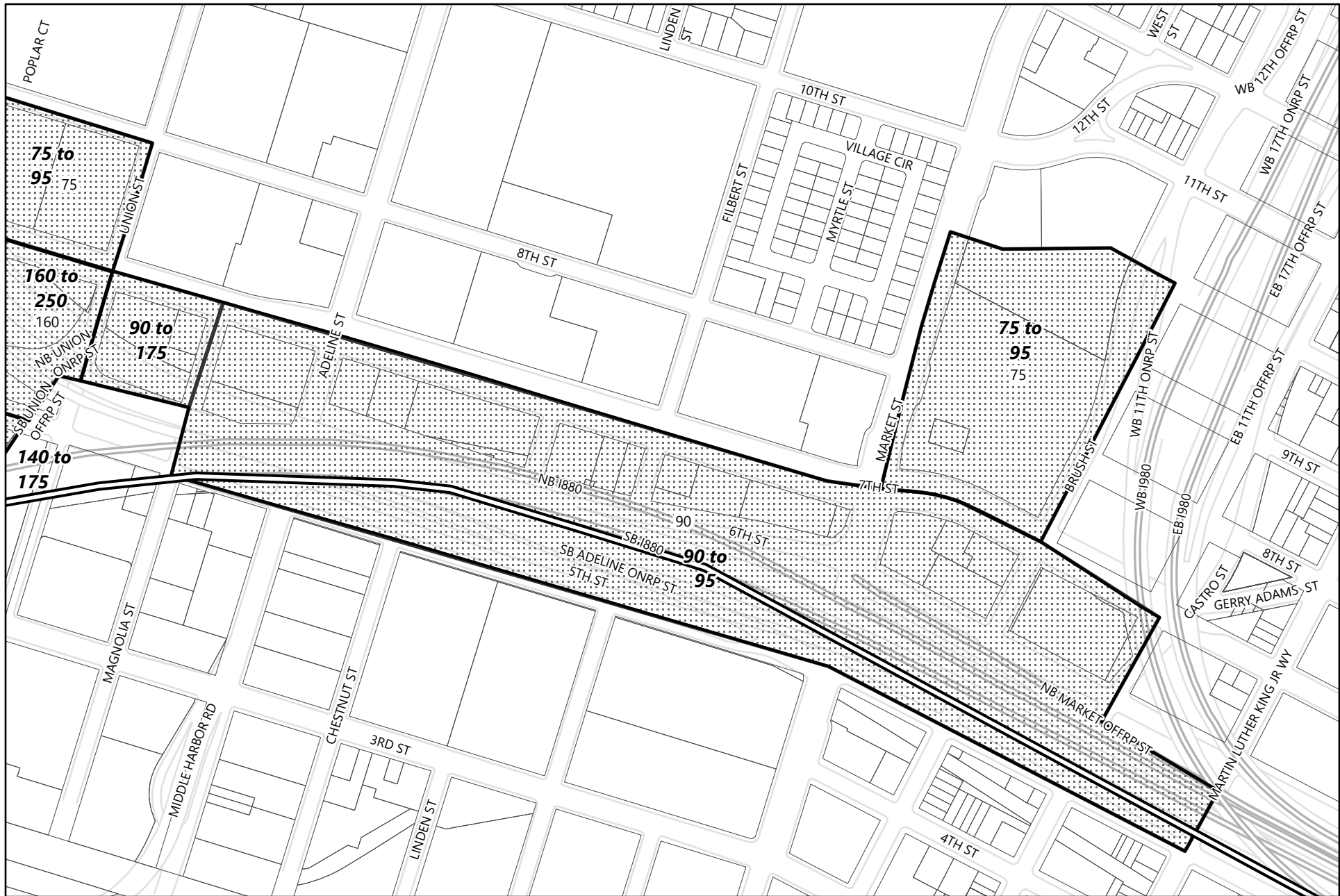


# Height Map 1.1 (West Oakland)

## General Plan Update Phase 1 Amendments




-  Areas of Change
-  Existing Corridor Height Areas
-  Neighborhood Boundary





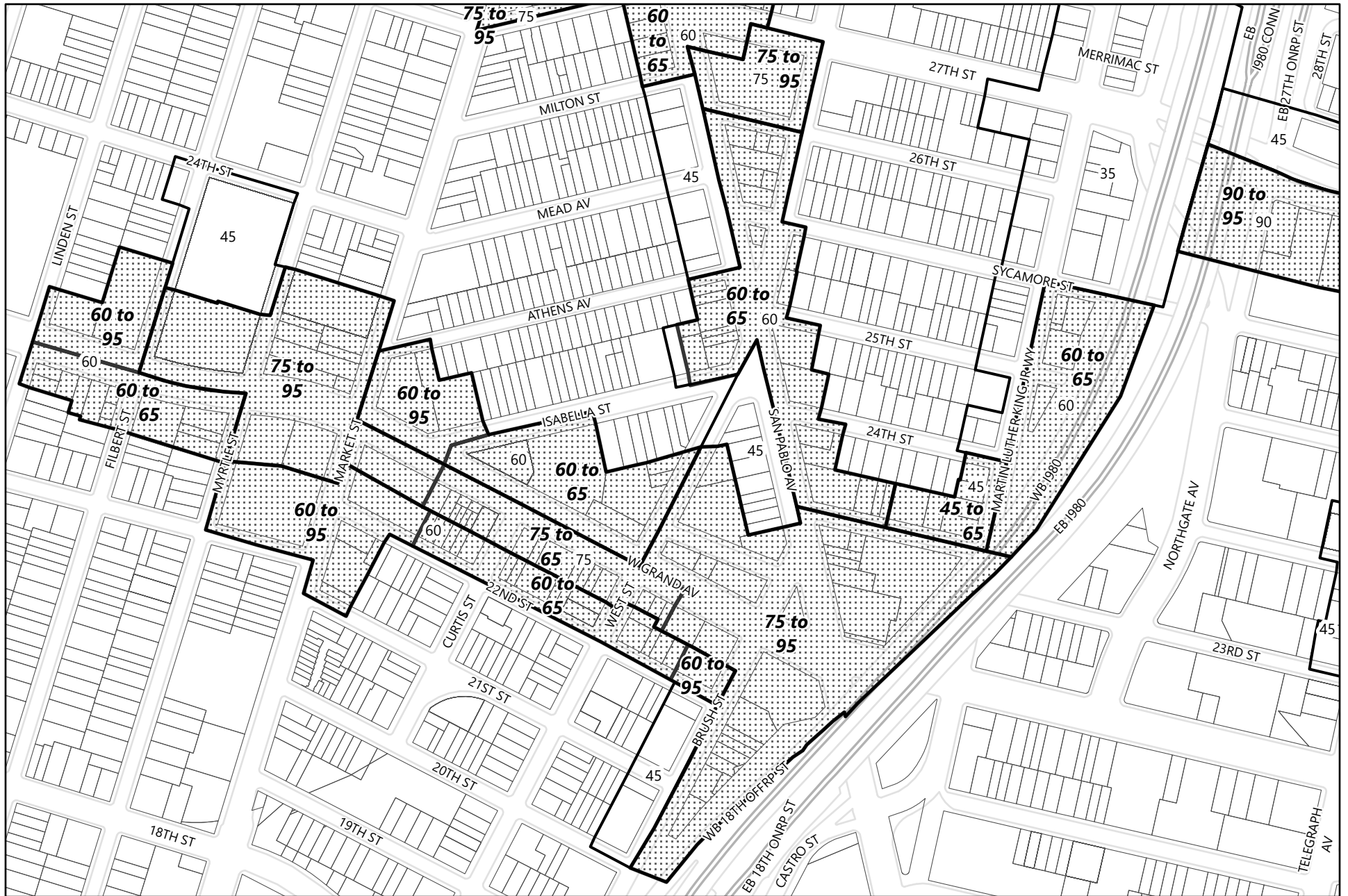
# Height Map 1.2 (West Oakland)

## General Plan Update Phase 1 Amendments

-  Areas of Change
-  Existing Corridor Height Areas
-  Neighborhood Boundary










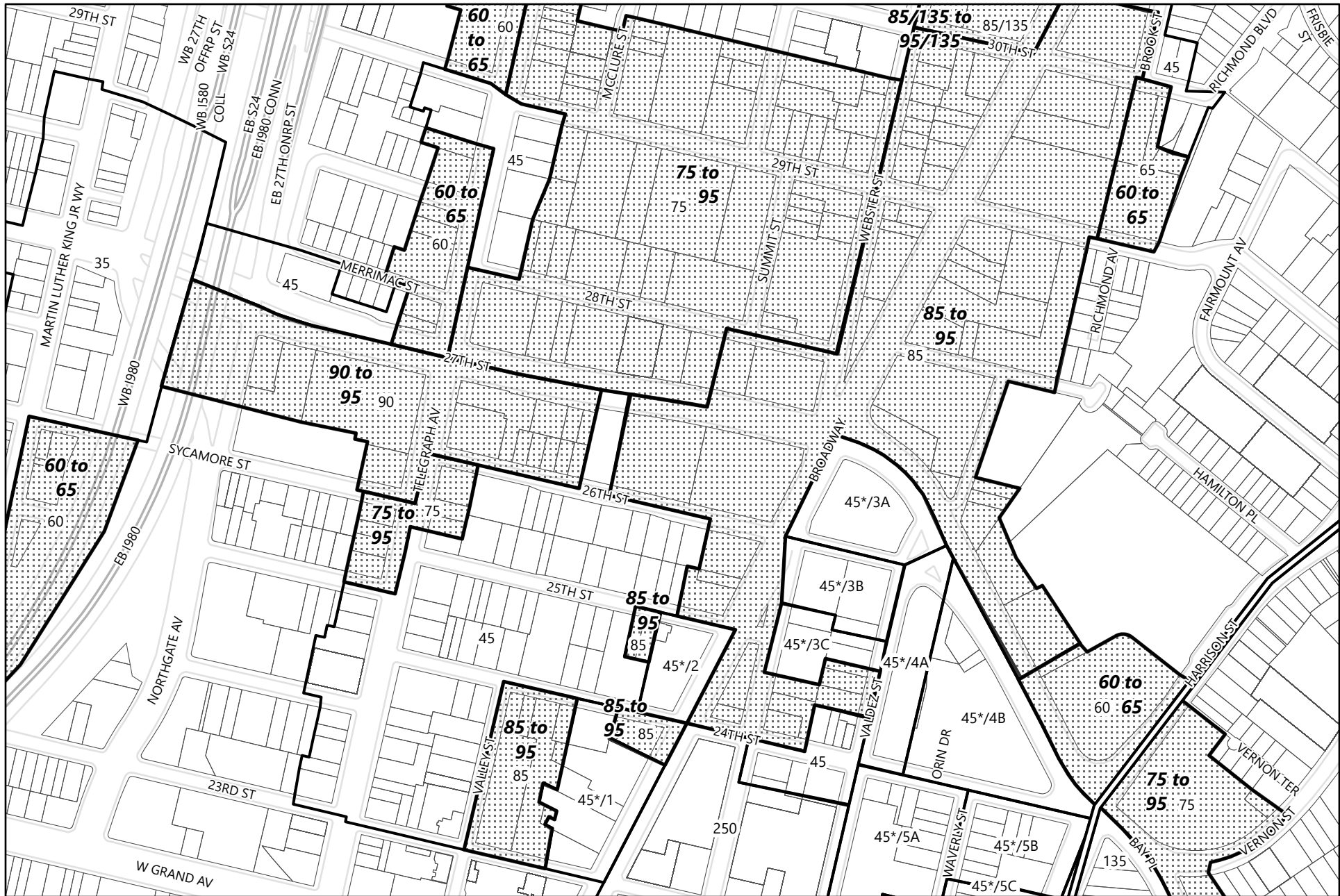
# Height Map 1.3 (West Oakland)

## General Plan Update Phase 1 Amendments

-  Areas of Change
-  Existing Corridor Height Areas
-  Neighborhood Boundary








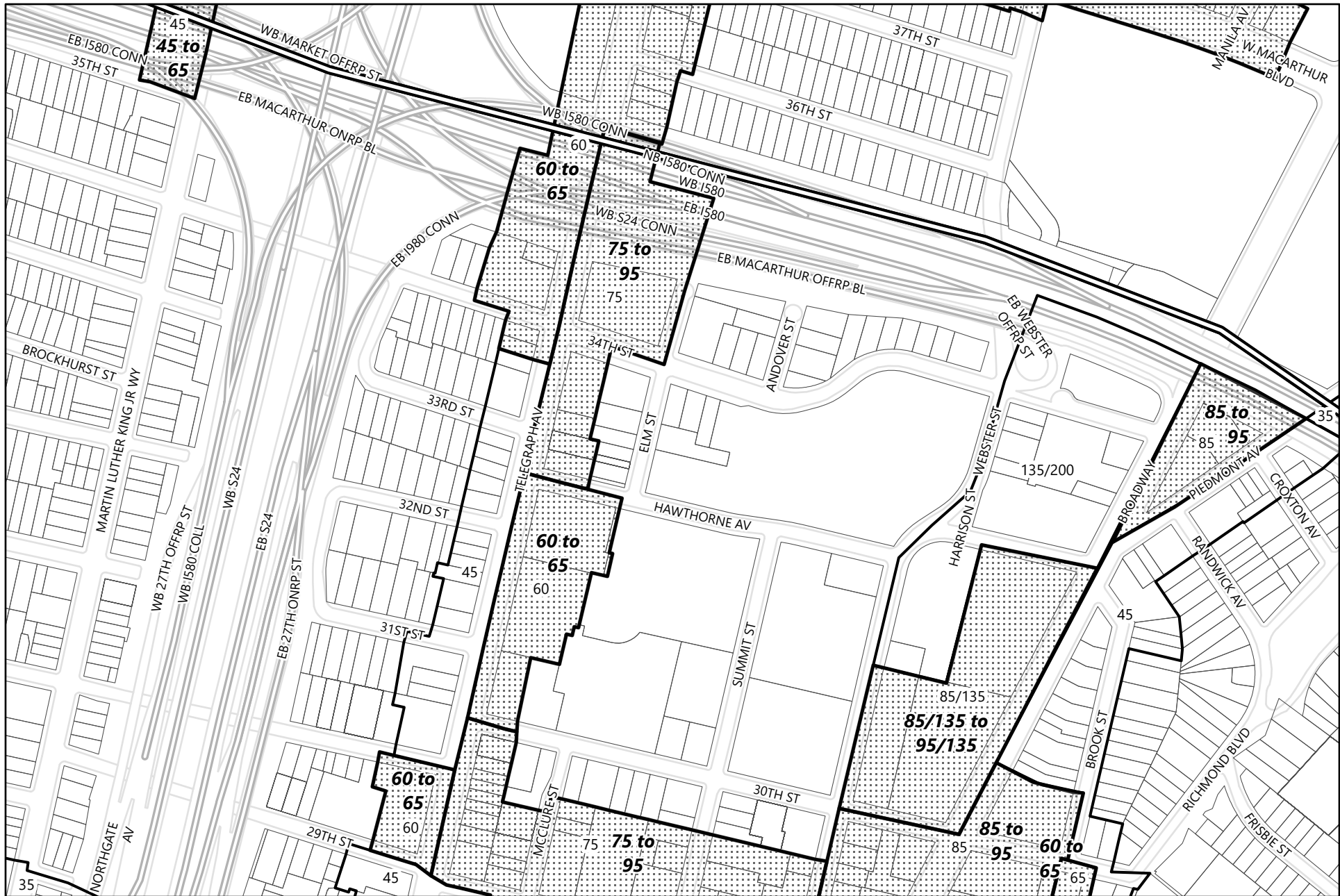


# Height Map 1.4 (West Oakland)

## General Plan Update Phase 1 Amendments




-  Areas of Change
-  Existing Corridor Height Areas
-  Neighborhood Boundary





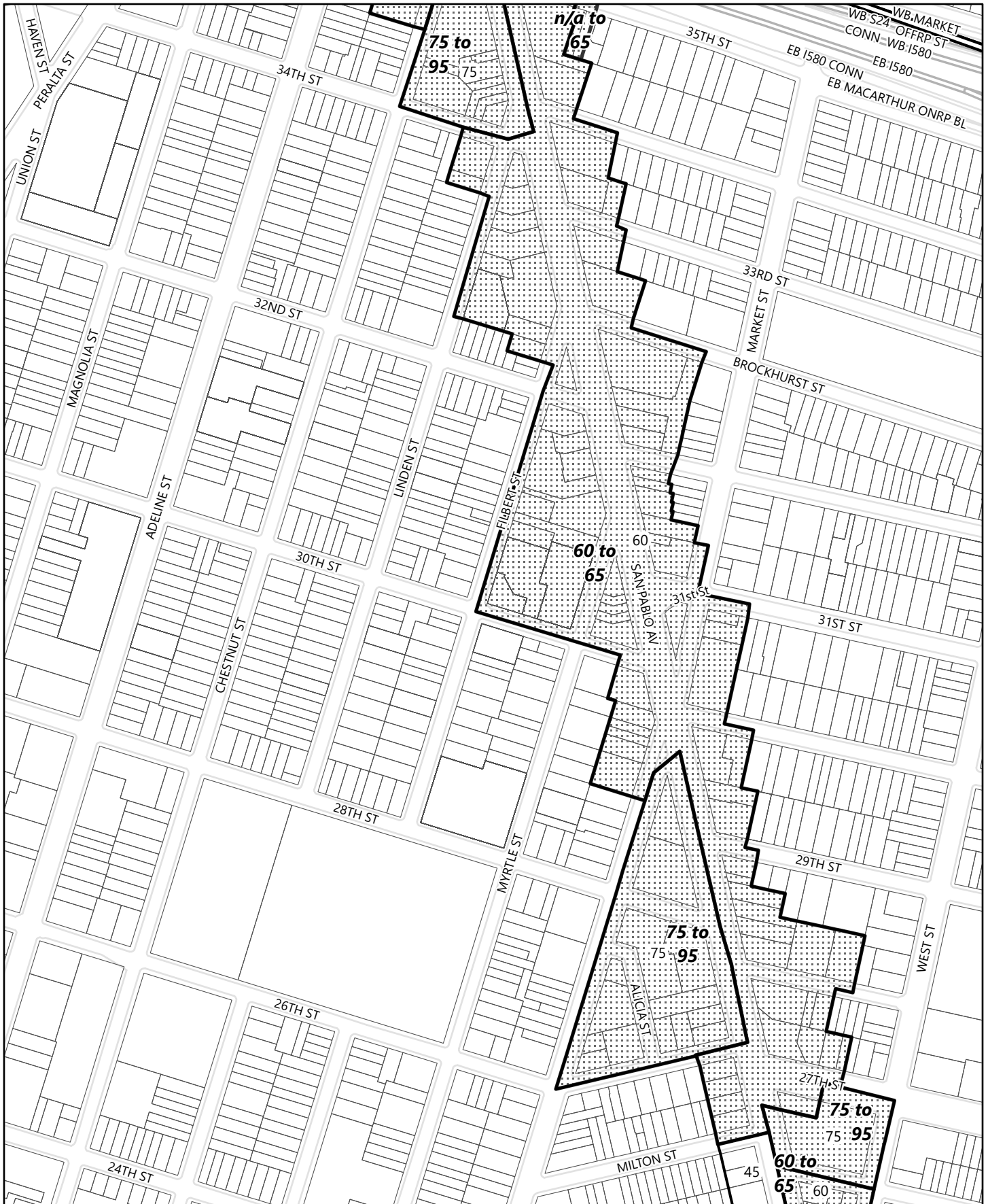
# Height Map 1.5 (West Oakland)

## General Plan Update Phase 1 Amendments




-  Areas of Change
-  Existing Corridor Height Areas
-  Neighborhood Boundary



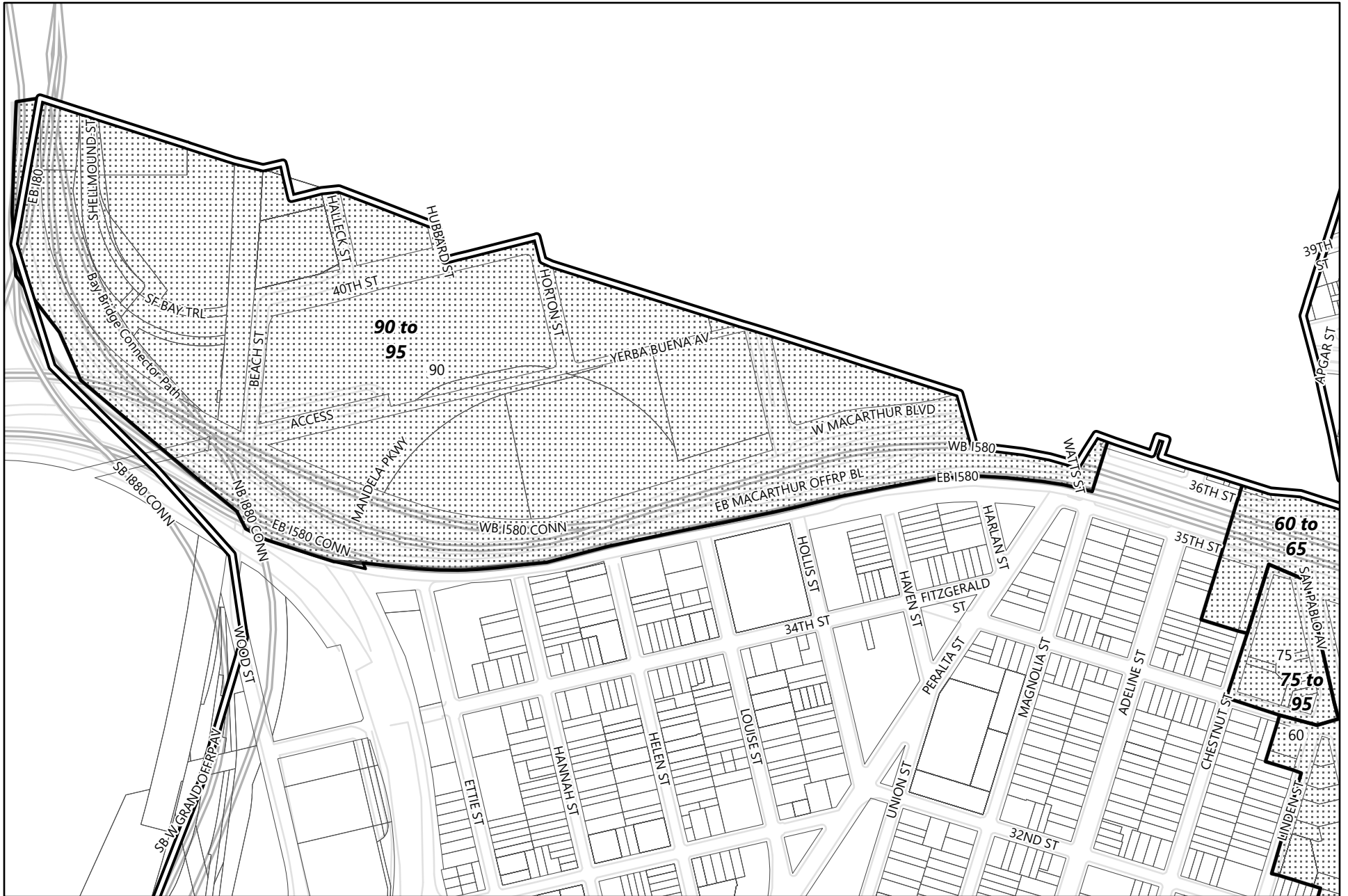




**Height Map 1.6 (West Oakland)**  
**General Plan Update Phase 1 Amendments**




-  Existing Corridor Height Areas
-  Areas of Change
-  Neighborhood Boundary





# Height Map 1.7 (West Oakland)

## General Plan Update Phase 1 Amendments

-  Areas of Change
-  Existing Corridor Height Areas
-  Neighborhood Boundary

