

Environmental Review Record

for the
1600 Harrison Street Project

Contents:

Appendix A:	Phase I Environmental Site Assessment (Rincon Consultants, Inc.)
Appendix B:	Limited Destructive Pre-Renovation Hazardous Materials Survey and Limited Phase II Environmental Site Assessment Report (SCA Environmental, Inc.)
Appendix C:	Phase I Historical Resource Assessment (Historic Resource Associates)
Appendix D:	Additional Sources

APPENDIX A

PHASE I ENVIRONMENTAL SITE ASSESSMENT



Phase I Environmental Site Assessment

1600 Harrison Street
Oakland, California

prepared for

Oakland Housing Authority
1619 Harrison Street
Oakland, California 94612

prepared by

Rincon Consultants, Inc.

Report Date – December 16, 2022

Date of First Research – December 2, 2022



RINCON CONSULTANTS, INC.

Environmental Scientists | Planners | Engineers

rinconconsultants.com



Rincon Consultants, Inc.

449 15th Street, Suite 303
Oakland, California 94612

510 834 4455

info@rinconconsultants.com
www.rinconconsultants.com

December 16, 2022
Project No.: 22-13845

Alejandro Pineda, Assistant Program Manager
Oakland Housing Authority
1619 Harrison Street
Oakland, California 94612
Via email: apineda@Oakha.org

Subject: Phase I Environmental Site Assessment, 1600 Harrison Street, Oakland, California

Dear Mr. Pineda:

This report presents the findings of a Phase I Environmental Site Assessment (ESA) completed by Rincon Consultants, Inc. (Rincon) for the property located at 1600 Harrison Street in Oakland, California. The Phase I ESA was performed in accordance with our proposal dated November 29, 2022 and contract dated December 1, 2022.


The accompanying report presents our findings and provides an opinion regarding the presence of recognized environmental conditions in connection with the subject property. Our work program for this project, as referenced in our contract, is intended to meet the guidelines outlined in the American Society for Testing and Materials (ASTM), Standard Practice for Environmental Site Assessments: *Phase I Environmental Site Assessment Process* (ASTM Standard E1527-13 and E1527-21). Our scope of services, pursuant to ASTM practice, did not include any inquiries with respect to asbestos-containing building materials unrelated to releases into the environment; biological agents; cultural and historic resources; ecological resources; endangered species; health and safety; indoor air quality unrelated to releases of hazardous substances or petroleum products into the environment; industrial hygiene; lead-based paint unrelated to releases into the environment; lead in drinking water; mold or microbial growth conditions; polychlorinated biphenyl-containing building materials (e.g., interior fluorescent light ballasts, paint, and caulk); naturally-occurring radon; regulatory compliance; substances not defined as hazardous substances (including some substances sometimes generally referred to as emerging contaminants) unless or until such substances are classified as a Comprehensive Environmental Response, Compensation, and Liability Act hazardous substance; and wetlands.

Thank you for selecting Rincon for this project. If you have any questions, or if we can be of any future assistance, please contact us.

Sincerely,

Rincon Consultants, Inc.


Julie Lynne Welch
Director of Due Diligence


Janey Lange
Environmental Scientist



Ryan Thacher, PhD, PE
Director of Site Assessment and Remediation

Table of Contents

Executive Summary	1
1 Introduction	2
1.1 Purpose and Definitions.....	2
1.2 Scope of Services.....	4
1.3 Significant Assumptions, Limitations, Deviations, Exceptions, Special Terms, and Conditions	5
1.4 ASTM Deviations	6
1.5 User Reliance	6
1.6 Site Description	6
2 User-Provided Information and Responsibilities.....	11
2.1 Review Land Title Records and Judicial Records for Environmental Liens and Activity and Use Limitations.....	11
2.2 User Questionnaire	11
2.3 User-Provided Information of Concern	13
3 Records Review.....	14
3.1 Physical Setting Resources.....	14
3.2 Government Record Sources	14
3.3 Review of Agency Files.....	19
3.4 Review of State of California Geologic Energy Management Division (CalGEM) Records.....	21
3.5 Review of National Pipeline Mapping System Records	22
3.6 Review of California Statewide PFAS Investigation	22
3.7 Records Review Information of Concern	22
4 Historical Records	24
4.1 Methodology.....	24
4.2 Summary of Subject Property and Adjacent Historical Uses	25
4.3 Gaps in Historical Sources.....	33
4.4 Historical Use Information of Concern	33
5 Interviews	34
5.1 Interview Summary.....	34
5.2 Interview Information of Concern	35
6 Site Reconnaissance.....	36
6.1 Methodology and Limiting Conditions.....	36
6.2 General Subject Property Information.....	36
6.3 Interior and/or Exterior Observations	37

6.4	Site Reconnaissance Information of Concern	38
7	Potential Vapor Migration	42
7.1	Petroleum Hydrocarbons	42
7.2	Other COCs	43
7.3	Vapor Intrusion Information of Concern	44
8	Evaluation	45
8.1	Significant Data Gaps	45
9	References	47
10	Signatures of Environmental Professionals	48
11	Qualifications of Environmental Consultants	49

Tables

Table 1	Current Uses of Adjacent Properties	7
Table 2	Database Listing Summary of the Subject Property and Select Sites Within One-Eighth Mile of the Subject Property	16
Table 3	Historical Use of the Subject Property and Adjoining Properties	25
Table 4	Interior and/or Exterior Observations	37
Table 5	Findings, Opinions, Conclusions, and Recommendations	46

Figures

Figure 1	Vicinity	3
Figure 2	Subject Property	8
Figure 3	Adjacent Land Use	9

Photographs

Photographs 1-4	39
Photographs 5-8	40
Photographs 9-12	41

Appendices

Appendix A	Interview Documentation
Appendix B	Regulatory Records Search
Appendix C	Historical Research Documentation

Executive Summary

This report presents the findings of a Phase I Environmental Site Assessment (ESA) for the property located at 1600 Harrison Street in Oakland, California (subject property). The Phase I ESA was performed for the Oakland Housing Authority (OHA) by Rincon Consultants, Inc. (Rincon). OHA has requested this assessment and will use the information for the purpose of purchasing the subject property. The subject property is currently developed with a vacant commercial structure. It is our understanding that the proposed future use of the subject property includes utilization as office space with potential for redevelopment as residential housing.

The subject property is located in an area that is primarily composed of residential and commercial land uses. Properties in the vicinity of the subject property include offices and multi-family residences.

During the completion of this Phase I ESA, Rincon performed a site reconnaissance and interviews with the user of the report (OHA), and the owner of the subject property (Carolanne Montgomery). In addition, Rincon reviewed potential vapor migration sources, online agency records, and historical records, including aerial photographs, topographic maps, city directories, and fire insurance maps. A environmental lien search was not provided by the User (OHA).

Deviations and/or data gaps were not encountered during the preparation of this report.

Based on the findings of this Phase I ESA, it is our opinion that there are Recognized Environmental Conditions (RECs), in connection with the subject property as follows.

Recognized Environmental Conditions

1. Former use of subject property as an automotive repair shop (1600 Harrison Street)

Notable Findings

- Several nearby and adjacent automotive repair shops and dry cleaner facilities
- Potential asbestos-containing materials (ACM) and lead-based paint (LBP)
- PFAS reported in nearby groundwater monitoring wells

We recommend a review of building permits from the 1930s through at least 1992 to identify the former locations of onsite subsurface features such as, but not limited to sumps, drains, and hoists.

To evaluate the potential subject property impact associated with the onsite former automotive repair shop and nearby automotive repair shops and dry cleaners, we recommend that a subsurface investigation be conducted.

Although not considered an REC, based on the age of the on-site structure (constructed as early as 1919), we recommend that an ACM and LBP survey be conducted.

In addition, although not considered a REC, based on the potential presence of PFAS in groundwater beneath the subject property if redevelopment is planned and dewatering is required groundwater treatment may be necessary.

1 Introduction

This report presents the findings of a Phase I Environmental Site Assessment (ESA) conducted for the property located at 1600 Harrison Street in Oakland, California (subject property; Figure 1). The Phase I ESA was performed by Rincon Consultants, Inc. (Rincon) for the Oakland Housing Authority (OHA) in general conformance with American Society for Testing and Materials (ASTM) E1527-13 and E1527-21, our proposal dated November 29, 2022, and our contract dated December 1, 2022. The following sections present our findings and provide our opinion as to the presence of recognized environmental conditions (RECs) on the subject property.

1.1 Purpose and Definitions

OHA has requested this assessment and will use the information for the purpose of purchasing the subject property. The purpose of this Phase I ESA was to determine if there are RECs on the subject property, taking into account commonly and reasonably ascertainable information, and to qualify for Landowner Liability Protections under the Brownfields Amendments to the Comprehensive Environmental Response, Compensation, and Liability Act (CERCLA).

Recognized Environmental Condition (REC)

A REC is defined pursuant to ASTM E1527-21 as,

- “(1) the presence of hazardous substances or petroleum products in, on, or at the subject property due to a release to the environment;
- (2) the likely presence of hazardous substances or petroleum products in, on, or at the subject property due to a release or likely release to the environment; or
- (3) the presence of hazardous substances or petroleum products in, on, or at the subject property under conditions that pose a material threat of a future release to the environment”.

As stated in ASTM E1527-21,

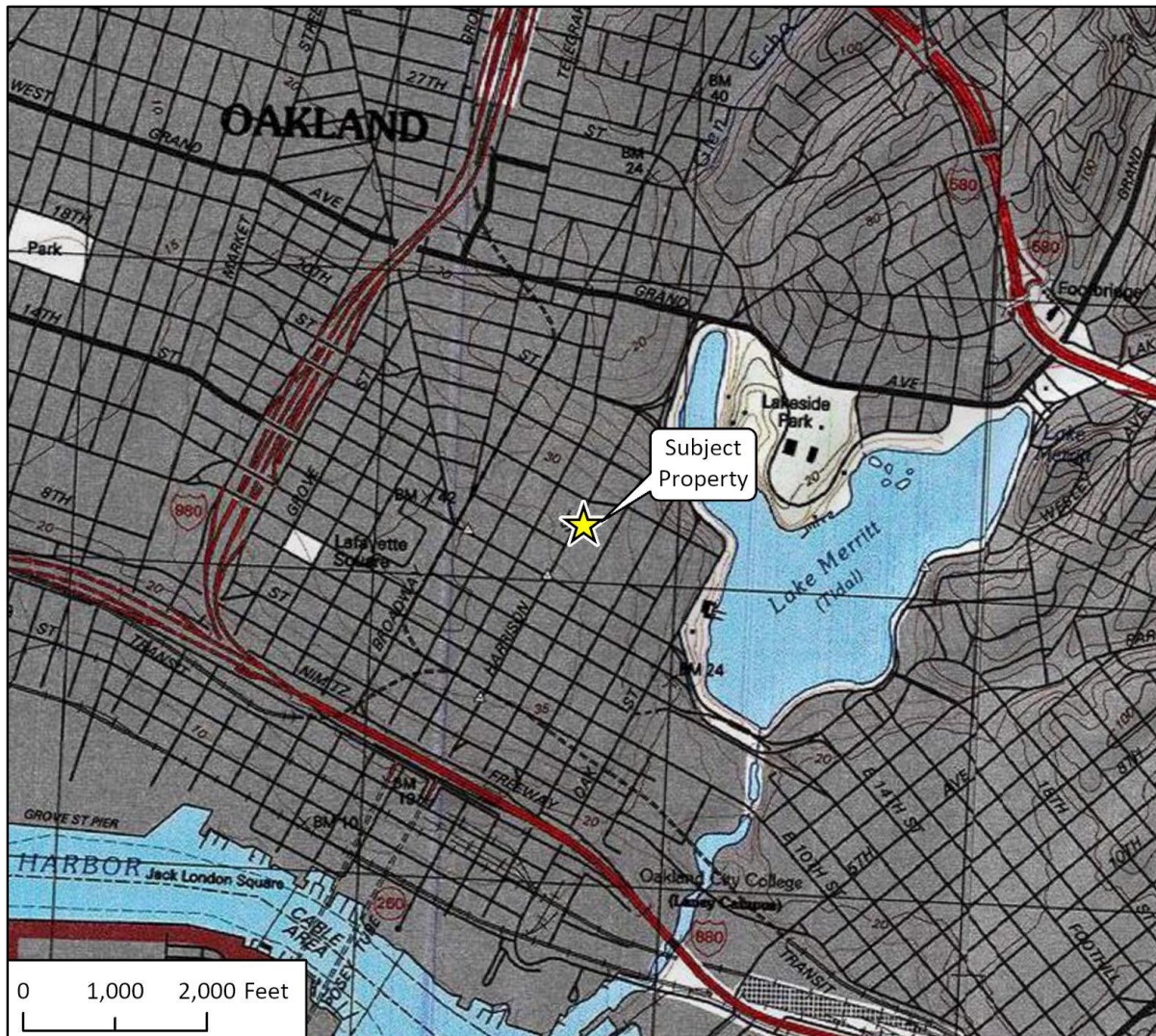
“likely is that which is neither certain nor proved, but can be expected or believed by a reasonable observer based on the logic and/or experience of the environmental professional, and/or available evidence, as stated in the report to support the opinions given therein”.

Controlled REC

A Controlled REC is defined pursuant to ASTM E1527-21 as,

“recognized environmental condition affecting the subject property that has been addressed to the satisfaction of the applicable regulatory authority or authorities with hazardous substances or petroleum products allowed to remain in place subject to implementation of required controls (for example, activity and use limitations or other property use limitations)”.

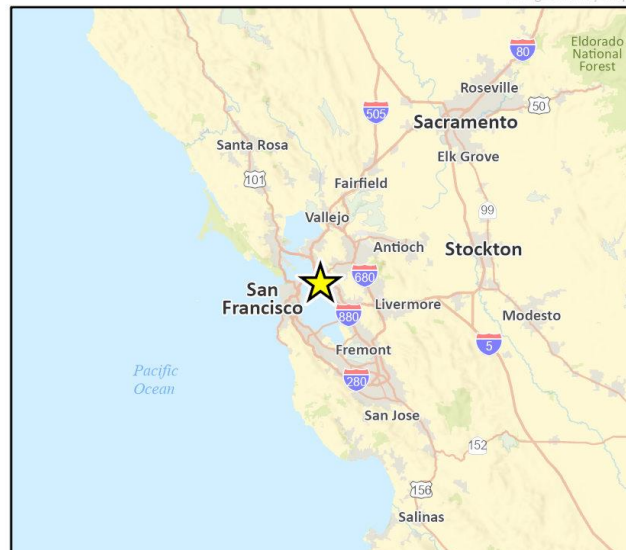
Figure 1 Vicinity



Imagery provided by National Geographic Society, Esri and its licensors © 2022. The topographic representation depicted in this map may not portray all of the features currently found in the vicinity today and/or features depicted in this map may have changed since the original topographic map was assembled.

22-13845 ESA
PhiFig 1 Vicinity Map

★ Project Location



Historical REC

A Historical REC is defined pursuant to ASTM E1527-21 as,

“a previous release of hazardous substances or petroleum products affecting the subject property that has been addressed to the satisfaction of the applicable regulatory authority or authorities and meeting unrestricted use criteria established by the applicable regulatory authority or authorities without subjecting the subject property to any controls (for example, activity and use limitations or other property use limitations). A historical recognized environmental condition is not a recognized environmental condition”.

De minimis

A *de minimis* condition is defined pursuant to ASTM E1527-21 as,

“a condition related to a release that generally does not present a threat to human health or the environment and that generally would not be the subject of an enforcement action if brought to the attention of appropriate governmental agencies. A condition determined to be a *de minimis* condition is not a recognized environmental condition nor a controlled recognized environmental condition”.

Property Use Limitation

A Property Use Limitation (PUL) is defined pursuant to ASTM E1527-21 as,

“a limitation or restriction on current or future use of a property in connection with a response to a release, in accordance with the applicable regulatory authority or authorities that allows hazardous substances or petroleum products to remain in place at concentrations exceeding unrestricted use criteria”.

Significant Data Gap

A Significant Data Gap is defined pursuant to ASTM E1527-21 as,

“a data gap that affects the ability of the environmental professional to identify a recognized environmental condition”.

Notable Finding

Although not defined by ASTM E1527-13 or E1527-21, Rincon utilizes the term *Notable Finding* for potential environmental concerns present at or possibly present at a property that do not specifically fit one of the above ASTM-defined situations, yet may impact current or future use of the subject property.

1.2 Scope of Services

The scope of services conducted during this study is outlined below:

- Performed a reconnaissance of the subject property to identify obvious indicators of the existence of hazardous materials.
- Observed adjacent or nearby properties from public thoroughfares in an attempt to see if such properties are likely to use, store, generate, or dispose of hazardous materials.

- Obtained and reviewed an environmental records database search to obtain information about the potential for hazardous materials to exist at the subject property or at properties located in the vicinity of the subject property.
- Reviewed files for the subject property and immediately adjacent properties as identified in the database report, as applicable.
- Reviewed the current United States Geological Survey (USGS) topographic map to obtain information about the subject property and regional topography and uses of the subject property and surrounding sites.
- Reviewed additional pertinent record sources (e.g., California Geologic Energy Management Division [CalGEM] records, online databases of hazardous substance release sites), as necessary, to identify the presence of RECs at the subject property.
- Reviewed the California State Water Resources Control Board (SWRCB) Statewide Per- and Polyfluoroalkyl Substances (PFAS) Investigation online Public Map Viewer regarding current PFAS orders issued to facilities located in the vicinity of the subject property.
- Reviewed reasonably ascertainable historical resources (e.g., aerial photographs, topographic maps, fire insurance maps, city directories) to assess the historical land use of the subject property and adjacent properties.
- Provided a user interview questionnaire to a representative of OHA, the user of the Phase I ESA.
- Provided a property owner interview questionnaire to the property owner or a designated subject property representative identified to Rincon by OHA.
- Conducted interviews with other property representatives (e.g., key site manager, occupants), as applicable.
- Reviewed available OHA-provided information (e.g., previous environmental reports, title documentation).
- Requested Title Search Information Reports from the User of the report.

1.3 Significant Assumptions, Limitations, Deviations, Exceptions, Special Terms, and Conditions

This work is intended to adhere to good commercial, customary, and generally accepted environmental investigation practices for similar investigations conducted at this time and in this geographic area. No guarantee or warranties, expressed or implied, are provided. The findings and opinions conveyed in this report are based on findings derived from a site reconnaissance, review of an environmental database report, specified regulatory records and historical sources, and comments made by interviewees. This report is not intended as a comprehensive site characterization and should not be construed as such. Standard data sources relied upon during the completion of Phase I ESAs may vary with regard to accuracy and completeness. Although Rincon believes the data sources are reasonably reliable, Rincon cannot and does not guarantee the authenticity or reliability of the data sources it has used. Additionally, pursuant to our contract, the data sources reviewed included only those that are practically reviewable without the need for extraordinary research.

Rincon has not found evidence that hazardous materials or petroleum products exist at the subject property at levels likely to warrant mitigation. Rincon does not under any circumstances warrant or guarantee that not finding evidence of hazardous materials or petroleum products means that

hazardous materials or petroleum products do not exist on the subject property. Additional research, including surface or subsurface sampling and analysis, can reduce OHA's risks, but no techniques commonly employed can eliminate these risks altogether.

In addition, pursuant to ASTM E1527-13 and E1527-21 practice, our scope of services did not include any inquiries with respect to asbestos-containing building materials unrelated to releases into the environment; biological agents; cultural and historic resources; ecological resources; endangered species; health and safety; indoor air quality unrelated to releases of hazardous substances or petroleum products into the environment; industrial hygiene; lead-based paint unrelated to releases into the environment; lead in drinking water; mold or microbial growth conditions; polychlorinated biphenyl (PCB)-containing building materials (e.g., interior fluorescent light ballasts, paint, and caulk); naturally-occurring radon; regulatory compliance; substances not defined as hazardous substances (including some substances sometimes generally referred to as emerging contaminants) unless or until such substances are classified as a CERCLA hazardous substance; and wetlands.

1.4 ASTM Deviations

Deviations from ASTM E1527-13 and E1527-21 practice were not encountered during the completion of this Phase I ESA. An environmental lien search was not completed as part of this assessment; however, one was requested from the user.

1.5 User Reliance

OHA has requested this assessment and will use the information for the purpose of purchasing or acquiring the subject property. This Phase I ESA was prepared for use solely and exclusively by OHA. No other use or disclosure is intended or authorized by Rincon. Also, this report is issued with the understanding that it is to be used only in its entirety. It is intended for use only by OHA, and no other person or entity may rely upon the report without the express written consent of Rincon.

1.6 Site Description

Location

The subject property is a 0.27-acre parcel located east of Harrison Street and northwest of Alice Street in Oakland, California (

Figure 2). The property is identified as 1600 Harrison Street and Assessor's Parcel Number (APN) 8-828-30-1.

Subject Property and Vicinity General Characteristics

The subject property is currently a vacant commercial structure that was formerly utilized as an automotive repair facility.

The subject property is located in an area that is primarily composed of residential and commercial land uses. Properties in the vicinity of the subject property include offices and multi-family residences. The current adjacent land uses are described in Table 1 and depicted on Figure 3.

Table 1 Current Uses of Adjacent Properties

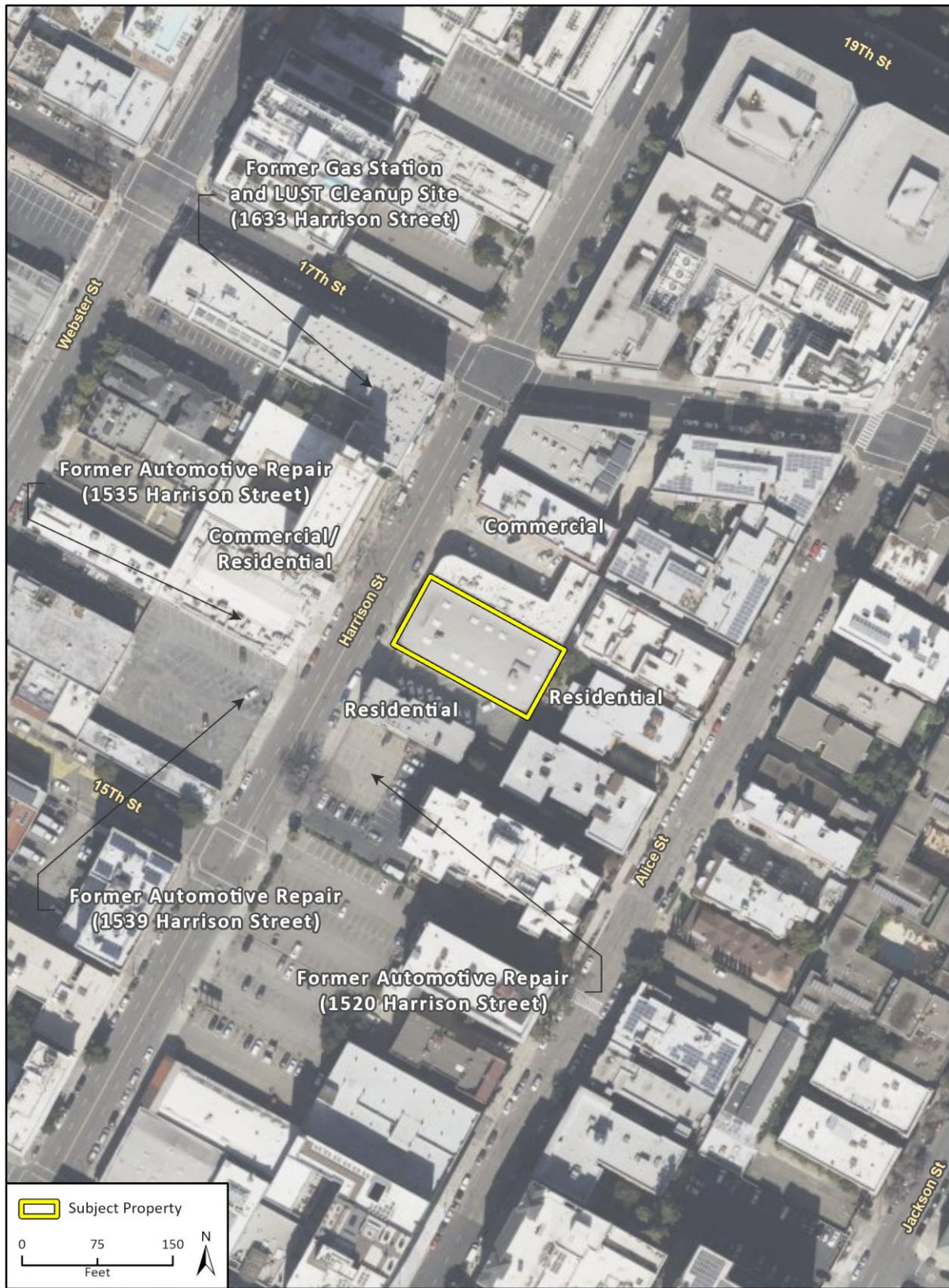
Area	Use
Northwestern Properties	Harrison St. followed by multi-family residences and offices (1535-1621 Harrison Street)
Northeastern Properties	Offices and an associated parking lot (1610 Harrison Street)
Eastern Properties	Multi-family residences (1529 Alice Street) followed by Alice Street
Southeastern Properties	Multi-family residences (1519 Alice Street) followed by Alice Street
Southern Properties	Multi-family residences (1515 Alice Street)
Southwestern Properties	Multi-family residences (1530 Harrison Street)

Figure 2 Subject Property



Imagery provided by Microsoft Bing and its licensors © 2022.

Figure 3 Adjacent Land Use



Imagery provided by Microsoft Bing and its licensors © 2022.

22-1-35945 ESA
PhiFig 3 Adj Land Use Map

Descriptions of Structures, Roads, and Other Improvements on the Subject Property

During the site reconnaissance, one structure was observed on the subject property consisting of 14 vacant office spaces, a kitchen/break area, and two restrooms. Access to the subject property is available from Harrison Street.

The following utility providers service the subject property/area:

- Electrical Service – Pacific Gas and Electric
- Natural Gas Service – Pacific Gas and Electric
- Water Service – East Bay Municipal Utility District
- Sewer Service – East Bay Municipal Utility District
- Solid Waste Service – Waste Management of Alameda County

2 User-Provided Information and Responsibilities

2.1 Review Land Title Records and Judicial Records for Environmental Liens and Activity and Use Limitations

Rincon requested lien and title search information reports from the User of the report. Pursuant to ASTM E1527-21,

“the title search information reports shall identify environmental covenants, environmental easements, land use covenant and agreements, declaration of environmental land use restrictions, environmental land use controls, environmental use controls, environmental liens, or any other recorded instrument that restricts, affects, or encumbers the title to the subject property due to restrictions or encumbrances associated with the presence of hazardous substances or petroleum products. Title search information reports shall review land title records for documents recorded between 1980 and the present. If judicial records are not reviewed, the title search information report shall include a statement providing that the law or custom in the jurisdiction at issue does not require a search for judicial records in order to identify environmental liens”.

As stated in ASTM E1527-21 it is the “user’s responsibility to search for environmental liens and activity and land use limitations (AULs)”. This is in “addition to the environmental professional’s search of institutional control and engineering control registries described in” ASTM E1527-21 Section 8.2.

A copy of the title search information records provided by the User is included in Appendix A. Based on our review of the title search information records:

- The title of the subject property is vested in Carolanne Montgomery, Trustee, Trust one under Lee and Carolanne Montgomery Living Trust as of December 7, 2000
- There are no easements or land use covenants for the subject property.

2.2 User Questionnaire

As described in ASTM E1527-13 Section 6 and E1527-21 Section 6, a User Questionnaire as provided by ASTM E1527-13 Appendix X3 and E1527-21 Appendix X3 was provided to OHA. The purpose of the User Questionnaire is for the User of the Phase I ESA to provide actual knowledge pertaining to the subject property to help identify RECs. Jonathan Young, Senior Development Program Manager with OHA, completed the User Questionnaire on December 7, 2022. A copy of the completed questionnaire is included as Appendix A.

Based on our review of the completed questionnaire, the user indicated the following:

- The Phase I ESA is required/being performed for the potential purchase of the subject property
- A purchase transaction is planned for the subject property.

- The purchase price being paid for the subject property reasonably reflects the fair market value of the property.
- A Preliminary Title Report is available for the subject property.

Based on our review of the completed questionnaire, the user reviewed the following sources of information and is unaware of information regarding the following:

- Recorded land title records (or judicial records, where appropriate) that identify any environmental liens filed or recorded against the subject property
- Recorded land title records (or judicial records, where appropriate) that identify any AULs, such as engineering controls, land use restrictions or institutional controls that are in place at the property and/or have been filed or recorded against the subject property under federal, tribal, state, or local law
- Title Report that identifies information pertaining to environmental cleanup liens or AULs for the subject property

Based on our review of the completed questionnaire, the user is unaware of information regarding the following:

- Reduction in value for the subject property relative to any known environmental issues
- Commonly known or reasonably ascertainable information about the subject property that would help the environmental professional to identify conditions indicative of releases or threatened releases
- Obvious indicators that point to the presence or likely presence of releases at the subject property
- Pending, threatened, or past litigation relevant to hazardous substances or petroleum products, in, on, or from the subject property
- Pending, threatened, or past administrative proceedings relevant to hazardous substances or petroleum products in, on, or from the subject property
- Notice from any government entity regarding any possible violation of environmental laws or possible liability relating to hazardous substances or petroleum products

Based on our review of the completed questionnaire, the user identified information pertaining to the subject property that may help identify RECs in connection with the subject property. This information is summarized below:

- The user also owns property across Harrison Street to the northwest at 1619-1621 Harrison Street. Environmental assessments have been conducted for 1619-1621 Harrison Street.
- Environmental assessments and remediation has been conducted for the former gasoline station located at 1633 Harrison Street, located to the north-northwest across Harrison Street.

The following document regarding the subject property was provided by OHA:

- *Preliminary Title Report, Chicago Title Company, October 7 2022.* Based on our review of this document the title of the subject property is vested in Carolanne Montgomery, Trustee, Trust one under Lee and Carolanne Montgomery Living Trust as of December 7, 2000. Additionally, there are no easements or land use covenants for the subject property.

2.3 User-Provided Information of Concern

Based on the information obtained during our review of user-provided documents, the following conditions have the potential to impact the subject property:

Adjacent Properties

- 1633 Harrison Street – remediation has been conducted for this site which is located to the north-northwest of the subject property

3 Records Review

3.1 Physical Setting Resources

Topography

The current USGS topographic map (Oakland West Quadrangle) indicates that the subject property is situated at an elevation of approximately 38 feet above mean sea level with topography sloping down to the southwest. The adjacent topography is relatively flat. A copy of the current USGS topographic map is included in Appendix B (EDR 2022).

Geology and Hydrogeology

Based on information provided by OHA and the property owners, there are no site-specific geotechnical or geologic reports available for the subject property.

According to the current USGS Geologic Map (Radbruch 1957), the subject property is underlain by beach or near shore deposits of slightly clayey, silty sand.

During the preparation of this Phase I ESA, we reviewed the California SWRCB's online GeoTracker database to determine groundwater flow direction in the vicinity of the subject property. Groundwater is reported to be between 11 and 22 feet below ground surface and flows toward the northeast at a site located approximately 0.12 mile to the northwest of the subject property (Conestoga-Rovers & Associates 2009).

3.2 Government Record Sources

Rincon outsourced with a regulatory database search contractor to obtain records of sites that generate, store, treat, or dispose of hazardous materials and sites for which a hazardous material release incident has occurred. The regulatory database search was conducted for the subject property and included data from surrounding sites within specified radii of the subject property. A copy of the database report, which specifies the ASTM E1527-13 and ASTM E1527-21 search distance for each public list, is included as Appendix B. As shown in the database report, federal, state, and county lists were reviewed as part of the research effort. Please refer to Appendix B for a complete listing of sites reported by Environmental Database Resources (EDR) and a description of the databases reviewed.

The Map Findings Summary, included in the database report, provides a summary of the databases searched, the number of reported facilities within the search radii, and whether the facility is located on-site or adjacent to the subject property. The following information is based on our review of the Map Findings Summary and the information contained in the database report.

Subject Property

The subject property (1600 Harrison Street) was listed on the following databases:

- Hazardous Waste Tracking System (HWTS) database as Geomatrix Inc., Jaico, and Amec Foster Wheeler Environmental
- Hazardous Waste Manifests (HAZNET) database as Jaico
- EDR Hist Auto as Tranpro of Walnut Creek Inc.

Regulatory agency files reviewed for the subject property are discussed in the Review of Agency Files section of this report.

Offsite Properties

Offsite properties listed in the database report fall under two general categories of databases: those reporting unauthorized releases of hazardous substances (e.g., Leaking Underground Storage Tank [LUST], National Priority List [a.k.a. Superfund sites], and corrective action facilities), and those reported as businesses permitted to use hazardous materials or generate hazardous wastes, for which an unauthorized release has not been reported to a regulatory agency.

Rincon reviewed the database maps and select detailed listings to evaluate their potential to impact the subject property, based on the following factors:

- Reported distance of the facility from the subject property;
- The nature of the database on which the facility is listed, and/or whether the facility was listed on a database reporting unauthorized releases of hazardous materials, petroleum products, or hazardous wastes;
- Reported case type (e.g., soil only, failed underground storage tank [UST] test only);
- Reported substance released (e.g., chlorinated solvents, gasoline, metals);
- Reported regulatory agency status (e.g., case closed, “no further action”); and,
- Location of the facility with respect to the reported groundwater flow direction (discussed in the Geology and Hydrogeology section of this report)

Facilities/properties that were interpreted by Rincon to be of potential environmental concern to the subject property, based on one or more of the factors listed above, are summarized in Table 2. In accordance with ASTM E1527-13 and E1527-21, contamination migration pathways in soil, groundwater, and soil vapor were considered in our analysis of offsite properties of potential environmental concern.

Orphan Listings

The database report identified 11 orphan or unmapped site listings, which were unable to be plotted due to insufficient address information. Based on Rincon’s review of the limited address information or site descriptions for the orphan listings, none of the listings are expected to impact the subject property based on distance from the subject property and the nature of the listings.

Table 2 Database Listing Summary of the Subject Property and Select Sites Within One-Eighth Mile of the Subject Property

Site Name	Database Site ID	Site Address	Distance from Subject Property	Database Reference	Comments
Subject Property					
Geomatrix Inc./Jaico/ AMEC Foster Wheeler Env./Tranpro of Walnut Creek Inc.	A1-A5	1600 Harrison Street	Subject Property	HWTS	The facility is listed in the hazardous waste tracking system and was active from 1994 to 2000, 2007-2008, 2009, and 2016
				HAZNET	The facility generated onsite and recycled offsite, various quantities of hazardous waste, including empty containers in 1995.
				EDR Hist Auto	The facility is listed as a historical automotive repair shop and automotive transmission repair shop from 1973 to 1992.
Adjacent Properties					
Rodgers E C	A6	1539 Harrison Street	Adjacent Property – Northwest	EDR Hist Auto	The facility is listed as a historical automotive repairing and service station in 1928.
Oakland Housing Authority	A7	1619 Harrison Street	Adjacent Property – Northwest	RCRA NON GEN/NLR	The facility did not generate hazardous waste in 2019.
Alexander W C	A8	1535 Harrison Street	Adjacent Property – Northwest	EDR Hist Auto	The facility is listed as a historical automobile repairing shop in 1925 and 1943.
Peter Shiu	A11-A12	1519 Alice Street	Adjacent Property – Southwest	RCRA NON GEN/NLR	The facility did not generate hazardous waste in 2020.
Dunsmuir Apartments LLC	A13	1515 Alice Street	Adjacent Property – South	RCRA NON GEN/NLR	The facility did not generate hazardous waste in 2021.
Upgradient Release Sites					
Schauer Karl	A10	1520 Harrison Street	Approximately 90 Feet – Southeast	EDR Hist Auto	The facility is listed as a historical automobile repairing shop in 1933.

Site Name	Database Site ID	Site Address	Distance from Subject Property	Database Reference	Comments
Crossgradient Release Sites (within 150 feet)					
Chevron 90020, Collier A F, Chevron	A16-A19	1633 Harrison Street	Approximately 115 Feet – Northwest	RCRA-SQG	The facility generated a small quantity of hazardous waste in 2011.
				HAZNET	The facility generated onsite and disposed of offsite of various quantities of hazardous waste, including organic solids, and waste oil/mixed oil in 2011.
				HWTS	The facility is listed in the hazardous waste tracking system and was active in 2011.
				EDR Hist Auto	The facility is listed as a historical gasoline and oil service station in 1943 and from 1969-1972.
				LUST, Cortese, HIST Cortese, Alameda County CS, CERS	The facility is associated with a closed Leaking Underground Storage Tank (LUST) cleanup site that reported an undocumented release of total petroleum hydrocarbons gasoline (TPHg) and total petroleum hydrocarbons diesel (TPHd) that received case closure in 2015. According to the site history available on GeoTracker several soil vapor surveys were conducted from 1988 to 1992 as well as a limited soil excavation in 1992. Additionally, a SVE system operated onsite in 1993 with minimal effectiveness. In 2007 a soil vapor survey found elevated concentrations of benzene, methyl-tert-butyl-ether (MTBE), and naphthalene in all vapor points.
Dave's Service Garage, a. Bacharach Trust & B. Borsuk, Roy's Auto Body, Harrison Street Garage	G37-G42	1432 Harrison Street	Approximately 380 Feet – Southwest	EDR Hist Auto	The facility is listed as a historical automotive repair shop from 1967 to 1970.
				LUST, Cortese, CERS, Alameda County CS, HIST Cortese	The facility is associated with a closed LUST Cleanup Site that reported an undocumented release of TPHg to groundwater and soil and received case closure in 2019. According to the site history available on GeoTracker site investigations were conducted between 1990 and 1996, and in 1993 two TPHg USTs were removed beneath the sidewalk along Harrison Street. A total of 240 cubic yards of TPHg impacted soil was removed from the site, and soil vapor and air sparging was conducted at the site from 2001 to 2005.
				SWEEPS UST, HIST UST, CA FID UST	The facility had at least three 1,000 gasoline USTs that were last active in 1985.
				RCRA-SQG	The facility generated a small quantity of hazardous waste in 1996.
				FINDS, ECHO	The facility is enrolled in a State-managed program for hazardous materials/waste.

Site Name	Database Site ID	Site Address	Distance from Subject Property	Database Reference	Comments
				HAZNET	The facility generated on-site and disposed offsite of various quantities of hazardous waste, including oxygenated solvents from 1987 to 1993.
				HWTS	The facility has an inactive status as of 1993.
				HIST UST	The facility had at least one waste tank in 1981.

***Bold** listings indicate a release database

Regulatory agency information reviewed for the listings in the table above are summarized in the Review of Agency Files section of this report.

In addition, although not listed as release sites, several nearby properties within 1/8 mile of the subject property were listed on the historical auto stations or historical cleaner databases. Please note that the auto stations database listings may include parking garages, occupations of residents, auto stations, gas stations, repair stations, etc. and the cleaners database listings may include dry cleaning facilities, occupations, coin operated laundromats, home businesses, etc. A list of the historical auto stations and historical cleaners in the vicinity of the subject property is included beginning on page 107 of the EDR report (Appendix B).

3.3 Review of Agency Files

As a follow-up to the database search, Rincon reviewed regulatory information for the subject property and facilities within the specified search radii that were interpreted to have the potential to impact the subject property, based on one or more factors previously discussed (e.g., distance, open case status, upgradient location, soil vapor migration).

The following is a summary of our review of regulatory information obtained from online sources (e.g., SWRCB GeoTracker database, Department of Toxic Substances Control [DTSC] EnviroStor database, local fire department) and/or files requested from the applicable regulatory agency, as described below.

Subject Property

The subject property was listed in three non-release databases: HWTS, HAZNET, and EDR Hist Auto. These listings indicate that hazardous materials are handled and stored on-site; however, no releases have been reported. However, since the subject property is associated with a former automotive repair shop there is potential for the subject property to be impacted by petroleum hydrocarbons.

Geomatrix Inc., Jaico, AMEC Foster Wheeler Environmental, Tranpro of Walnut Creek Inc.– 1600 Harrison Street

Databases:	HTWS, HAZNET, EDR Hist Auto
Agency Lead:	None
Listing/Case Status:	None
Soil Impacts/COCs:	Unknown
Soil Vapor Impacts/COCs:	Unknown
Groundwater Impacts/COCs:	Unknown
Groundwater Depth/Flow Direction:	Unknown
Site Distance from Subject property:	Subject Property
Release Distance from Subject Property:	Subject Property
Potential Impacts to Soil, Soil Vapor, or Groundwater at Subject Property:	Yes – See Table 5

Adjacent Properties

Five adjacent properties were listed in databases searched. Two of the adjacent properties have potential to impact the subject property, as summarized below:

Rodgers E C at 1539 Harrison Street

This property is located adjacent to the northwest of the subject property.

Databases:	EDR Hist Auto Station
Agency Lead:	None
Listing/Case Status:	None
Soil Impacts/COCs:	Unknown
Soil Vapor Impacts/COCs:	Unknown
Groundwater Impacts/COCs:	Unknown
Groundwater Depth/Flow Direction	Unknown
Site Distance from Subject Property:	Immediately adjacent to the northeast
Release Distance from Subject Property:	Unknown
Potential Impacts to Soil, Soil Vapor, or Groundwater at Subject Property:	Unknown – See Table 5

Alexander W C at 1535 Harrison Street

This property is located adjacent to the northwest of the subject property.

Databases:	Hist Automotive Repair
Agency Lead:	None
Listing/Case Status:	None
Soil Impacts/COCs:	Unknown
Soil Vapor Impacts/COCs:	Unknown
Groundwater Impacts/COCs:	Unknown
Groundwater Depth/Flow Direction	Unknown
Site Distance from Subject Property:	Immediately adjacent to the northwest
Release Distance from Subject Property:	Unknown
Potential Impacts to Soil, Soil Vapor, or Groundwater at Subject Property:	Unknown – See Table 5

Nearby Release Sites

Chevron 90020, Collier A F, Chevron – 1633 Harrison Street

Databases:	LUST, Cortese, HIST Cortese, Alameda County CS, CERS, EDR Hist Auto
Agency Lead:	Alameda County LOP
Listing/Case Status:	Closed, 2015
Soil Impacts/COCs:	Yes/TPHg/TPHd/VOCs
Soil Vapor Impacts/COCs:	Yes/VOCs/TPHg
Groundwater Impacts/COCs:	Yes
Groundwater Depth/Flow Direction:	11-22 feet bgs, northeast
Site Distance from Subject Property:	115 feet northwest
Release Distance from Subject Property:	Unknown
Potential Impacts to Soil, Soil Vapor, or Groundwater at Subject Property:	Yes – See Table 5

Dave's Service Garage, a. Bacharach Trust & B. Borsuk, Roy's Auto Body, Harrison Street Garage– 1432 Harrison Street

Databases:	LUST, Cortese, CERS, Alameda County CS, HIST Cortese, EDR Hist Auto
Agency Lead:	San Francisco Bay RWQCB
Listing/Case Status:	Closed, 2019
Soil Impacts/COCs:	Yes/TPHg
Soil Vapor Impacts/COCs:	Yes/TPHg
Groundwater Impacts/COCs:	Yes/TPHg
Groundwater Depth/Flow Direction:	25 feet bgs
Site Distance from Subject Property:	Approx. 380 feet southwest
Release Distance from Subject Property:	Unknown
Potential Impacts to Soil, Soil Vapor, or Groundwater at Subject Property:	No – See Table 5

3.4 Review of State of California Geologic Energy Management Division (CalGEM) Records

A review of the CalGEM Online Mapping System indicates that no oil wells are located on the subject property or adjacent properties, or within 0.25 mile of the subject property (CalGEM 2022).

3.5 Review of National Pipeline Mapping System Records

A review of the National Pipeline Mapping System (NPMS) online Public Map Viewer indicates that no natural gas transmission pipelines or hazardous liquid pipelines are located on the subject property or adjacent properties. Additionally, no pipeline-related accidents or incidents are mapped within 0.25 mile of the subject property (United States Department of Transportation 2022).

3.6 Review of California Statewide PFAS Investigation

Beginning in 2019, the SWRCB sent assessment requirements to property owners of sites that may be potential sources of PFAS. These sites currently include select airports, chrome plating facilities, Department of Defense (DoD) sites, landfills, publicly owned treatment works facilities, and bulk fuel storage terminals and refineries. According to the SWRCB, “PFAS are a large group of human-made substances that do not occur naturally in the environment and are resistant to heat, water, and oil” (SWRCB 2022).

Our December 2, 2022 review of the California Statewide PFAS Investigation online Public Map Viewer indicates that there are no current airport, chrome plating, DoD, landfill, or publicly owned treatment works facilities with PFAS orders listed as located within 0.5 mile of the subject property (SWRCB 2022). Based on our review of the SWRCB’s March 12, 2021 Bulk Fuel Terminal/Refinery Investigative Order, the subject property is not listed on the Bulk Fuel Storage Terminals and Refineries List (Attachment 1 of the Order). In addition, none of the Bulk Fuel Storage Terminals or Refineries on the list are located within 0.5 mile of the subject property (SWRCB 2021).

Our December 2, 2022 review of the California Statewide Drinking Water System Quarterly Testing Results online Public Map Viewer indicates that perfluorooctanoic acid (PFOA) and perfluorooctanesulfonic acid (PFOS) were not detected in City of Daly drinking water wells located approximately 13 miles to the southwest of the subject property and tested quarterly as part of a PFAS investigative order (SWRCB 2022). Additionally, PFOA and PFOS were detected in groundwater monitoring wells associated with the Francis Plating Frog Pond Cleanup Program site located approximately 0.8 miles to the southwest of the subject property and at levels greater than their respective response and notification levels (GeoTracker 2020). Groundwater beneath the subject property may be impacted with PFAS based on proximity to the Francis Plating Frog Pond Cleanup Program site.

3.7 Records Review Information of Concern

Based on the information obtained during our records review documented above, the following conditions have the potential to impact the subject property:

Subject Property

- 1600 Harrison Street– former automotive repair shop (1972-1993)

Adjacent Properties

- Several nearby properties within 1/8 mile of the subject property were listed on the historical auto stations or historical cleaner databases. Please note that the auto stations database listings

may include parking garages, occupations of residents, auto stations, gas stations, repair stations, etc. and the cleaners database listings may include dry cleaning facilities, occupations, coin operated laundromats, home businesses, etc. These facilities have the potential to impact the subject property.

Nearby Properties

- 1633 Harrison Street – closed LUST Cleanup Site, former gasoline station (1943, 1969-1972), known soil, soil vapor, and groundwater impacts
- PFAS reported in groundwater at a nearby release site

4 Historical Records

The historical records review completed for this Phase I ESA includes aerial photographs, topographic maps, fire insurance maps, city directories, and building permits as detailed in the following sections. Copies of the historical resources reviewed are included in Appendix C. Table 3 provides a summary of the historical use information available for the subject property and adjacent properties.

4.1 Methodology

Review of Aerial Photographs

Aerial photographs from EDR's aerial photograph collection were obtained. In addition, a current aerial photograph from Google Earth was reviewed. The aerial photographs were reviewed on December 2, 2022.

Review of Historical Topographic Maps

Historical topographic maps from EDR's map collection were obtained. The historical topographic maps were reviewed on December 2, 2022.

Review of City Directory Listings

EDR was contracted to provide copies of city directory listings for the subject property. The city directory listings were reviewed on December 7, 2022.

Review of Fire Insurance Maps

EDR was contracted to provide copies of fire insurance maps (i.e., Sanborns) for the subject property. The fire insurance maps were reviewed on December 5, 2022.

Review of City of Oakland Building Permit Records

Based on the sufficient amount of information obtained from the above sources, building permit records were not reviewed.

Other Historical Sources

Based on the sufficiency of historical information obtained for the purposes of this report, no additional historical sources were reviewed.

4.2 Summary of Subject Property and Adjacent Historical Uses

Table 3 Historical Use of the Subject Property and Adjoining Properties

Year	Source	Subject Property Use	Adjoining Property Use
1889	Sanborn Map (SM)	Vacant land	Northeast (NE): Two dwellings and two detached garages/sheds East (East): A dwelling, stable, and several additional structures Northwest (NW): Harrison Street followed by several dwellings, a shed, an automotive house, and a stable. Southeast (SE): A dwelling South (S): A dwelling Southwest (SW): A dwelling and a detached garage
1895, 1897	Topographic Map (TM)	A structure and undeveloped land	NE: A structure and undeveloped land E: Undeveloped land followed by a structure and a light duty road trending northeast-southwest (similar to Alice Street) NW: A light duty road trending northeast-southwest (similar to Harrison Street) followed by a structure SE: Undeveloped land followed by a structure and Alice St. S: Structure and undeveloped land SW: Harrison Street followed by a structure
1899	TM	Similar to the 1897 TM	NE, E, NW, SE, S, SW: Similar to the 1897 TM
1903	SM	Similar to the 1889 SM	NE: Two dwellings and one additional structure E: A vacant stable and a dwelling NW: Harrison Street followed by three dwellings and two stables SE: A dwelling S: A dwelling SW: A dwelling
1911	SM	Similar to the 1903 SM	NE: Two dwellings E: A stable and two dwellings NW: Harrison Street followed by three dwellings, two sheds, a stable, and an outhouse SE: A dwelling and a stable S: A dwelling SW: A dwelling
1915	TM	Similar to the 1899 TM	NE, E, NW, S, SW: Similar to the 1899 TM SE: Vacant land followed by a road similar to Alice Street
1920	City Directory (CD)	No listings	NE: No listings E: Residential (1525-1529 Alice Way [currently Street]) NW: Residential (1537 Harrison St.), Del Rey Apartments (1543 Harrison St.), residential (1547-1551 Harrison St.) SE: Residential (1519 Alice St.) S: Residential (1515 Alice St.) SW: Residential (1530-1538 Harrison St.)

1600 Harrison Street, Oakland, California
Phase I Environmental Site Assessment

Year	Source	Subject Property Use	Adjoining Property Use
1925	CD	Mac Dry Battery Co. (1600 Harrison St.)	NE: Residential (1610 Harrison St.) E: Residential (1529 Alice Way [currently street]) NW: Hicks WK Garage, Waverley Garage (1535 Harrison St.); The Tire Hospital (1539 Harrison St.); residential (1607 Harrison St.) SE: Residential (1519 Alice St.) S: Residential (1515 Alice St.) SW: Residential (1530-1538 Harrison St.)
1928	CD	Terian & Nickels I H McAfee S B Nickels Garage, Av t Thos R Mary Autos (1600 Harrison St.)	NE: No listings E: Residential, Kathleen Mrs Phone Opr, Mc Jean Messenger, Kautz Beni C Cashr Warren Construction CO. (1525 Alice Way [currently street]); residential, phone operators, Page Apartments, Rose Mary C Mrs Manager Home Apartments (1527 Alice Way [currently street]); residential (1529 Alice Way [currently street]) NW: Waverley Garage WCR Murray (1535 Harrison St.), 84 th Ernest C Irene Vulc (1539 Harrison St.) Residential, Berven Sylow Asst. Trust Officer Central National Bank, insurance offices, Edmonds Emily J Beauty Parlor, R Daisy Bkpr Shost Auto Repair (1519 Alice St.) S: Residential, studios, Peck & S Hills Furn Co., (1515 Alice St.) SW: Residential (1530-1538 Harrison St.)
1933	CD	Madsen Supply Co Martin Madsen MGR Sheet Metals Plumbing Supplies Pipe Valve (1600 Harrison St.)	NE: Residential (1610 Harrison St.) E: Residential (1525-1527 Alice Way [currently street]), Alice Court Apartments (1529 Alice Way [currently street]) NW: Murray WM CR (Annie) Garage (1535 Harrison St.), Campbell Jack Auto Parking (1541 Harrison St.), Standard Stations Inc. PJ Sullivan MGR (1633 Harrison St.) SE: Residential, Berven Sylow Asst. Trust Officer Central National Bank, insurance offices (1519 Alice St.) S: Residential, Berger Lum Photog, Pharm Federal Drug Co., TCHR OKLD Public School, brokers offices, Halcom Harry A SLSMN White Pollard Fred T Wood Inc., Dental Supply Room 301 (1515 Alice St.) SW: Residential (1530-1538 Harrison St.)
1938	CD	Raymond Garage SA CCO & Cortezzo, Sacco & Cortezzo Auto Repairs (1600 Harrison St.)	NE: Residential (1610 Harrison St.) E: Residential (1525-1527 Alice Way [currently street]), Alice Court Apartments (1529 Alice Way [currently street]) NW: Waverley Garage (1525 Harrison St.) SE: Residential (1519 Alice St.) S: Residential (1515 Alice St.) SW: Residential (1530 Harrison St.)
1939	Aerial Photograph (AP)	A commercial structure	NE: Several residential structure E: Several residential structure NW: A road (similar to Harrison Street) followed by several commercial and residential structures SE: A residential structure S: A residential structure SW: A residential structure

Year	Source	Subject Property Use	Adjoining Property Use
1943	CD	No listings	NE: Bottom Lillian H Mrs Massage (1610 Harrison St.) E: Residential, Chandler Jean Beauty Opr (1525 Alice St.); residential, Alice Court Apartments (1529 Alice St.) NW: Alexander Wm C Dorthy Auto Repair (1535 Harrison St.), Collier Arth F Gas Station (1633 Harrison St.) SE: Residential, doctors offices, Moffett Norine M Telephone Operations Employment Services, Thomas Homer Copy Boy Post Enquirer (1519 Alice St.) S: Residential, Ruth Collections, How Land Hery L Grace Field Energy Department, Coulter Sibbett Steel co., Palmer G Rudolph Justina S Dental Supply, Gardenia fisher Moor Clothing Co. (1515 Alice Ct. [currently street]) SW: Residential (1530-1538 Harrison St.)
1945	CD	Wilton S Home of Maple (1600 Harrison St.)	NE: Bottom Lillian Massage (1610 Harrison St.) E: Residential (1527 Alice Way [currently street]), Alice Court Apartments (1529 Alice Way [currently street]) NW: Collier Service Station (1633 Harrison Ct.), Alexander W C Engineers Rebuilding, Crinnion F Walter Motor Registration News of California (1535 Harrison St.) SE: Residential (1519 Alice St.) S: Residential (1515 Alice St.) SW: Residential (1530-1538 Harrison Ave.)
1946	AP	Similar to the 1939 AP	NE: Cleared, vacant land E: Several residential structures NW: Harrison Street followed by a parking lot and a commercial structure SE, S, SW: Similar to the 1939 AP
1948	TM	A shaded area indicating urban development	NE: A shaded, urban area E: A shaded, urban area followed by Alice Street NW: Harrison Street followed by a shaded, urban area SE: A shaded, urban area followed by Alice Street S: A shaded, urban area SW: Harrison Street followed by a shaded, urban area
1949	TM	Similar to the 1948 TM	NE, E, NW, SE, S, SW: Similar to the 1948 TM
1950	CD	Wilton S Home of Maple (1600 Harrison St.)	NE: ABC Collection Agency, Blew W Harry OFC, California Car Rental, insurance offices, Kearbey Realty Co., Lincoln Mercury Division of the Ford Motor Co., MC Kesson E Kenney Engineering, offices, brokers offices, Retail Delivery Drivers Salesmen, West MG Co. OFC. Firn (1610 Harrison St.) E: Residential (1525 Alice Way [currently street]), residential (1527 Alice Ct. [currently street]), residential (1529 Alice Way [currently street]) NW: Wilton S Home Furnishings (1535 Harrison St.), Mint Man Auto Laundry 1621 Harrison St.), Mic Kendrick Russ Chevron Dir (1633 Harrison St.) SE: Residential (1519 Alice Ave. [currently street]) S: Residential (1515 Alice Ct. [currently street]) SW: Residential (1530-1538 Harrison St.)

1600 Harrison Street, Oakland, California
Phase I Environmental Site Assessment

Year	Source	Subject Property Use	Adjoining Property Use
1950	SM	A furniture store	NE: Several stores and an associated parking lot E: Several apartments NW: Harrison Street followed by a furniture store, automotive polishing structure, parking lot, and an automotive supply structure, a greasing structure, and a gas and oil station SE: Several apartments S: Dunsmuir apartments SW: A dwelling
1952	SM	A 40 car garage	NE, E, NW, SE, S, SW: Similar to the 1950 SM
1953	SM	Similar to the 1952 SM	NE, E, NW, SE, S, SW: Similar to the 1952 SM
1955	CD	Earl S Garage (1600 Harrison St.)	NE: California Lumberman’s Accident Prevention Association, Clark JB & Sons, insurance offices, Fuller Brush Co., Lincoln Mercury Division of the Ford Motor Co., Mckesson E Keney Engineering, Retail Delivery Drivers Salesmen Produce Workers & Helpers LOC, Wood Products Co. (1610 Harrison St.) E: Residential (1525-1529 Alice Way [currently street]) NW: Mint-man Auto Laundry (121 Harrison Ct. [currently street]), Russ S Chevron Service Station (1633 Harrison Ct.[currently street]) SE: Residential (1519 Alice St.) S: Residential (1515 Alice St.) SW: Residential (1530-1538 Harrison St.)
1957	SM	Similar to the 1953 SM	NE, E, SE, S, SW: Similar to the 1953 SM NW: Harrison Street followed by a parking structure, automotive polishing store, rooms, an automotive supply structure, and a gas and oils station
1958	AP	Similar to the 1946 AP	NE: A commercial structure and associated parking lot E, SE, S, SW: Similar to the 1946 AP
1959	SM	A car rental garage	NE, E, NW, SE, S, SW: Similar to the 1957 SM
1959	TM	Similar to the 1949 TM	NE, E, NW, SE, S, SW: Similar to the 1949 TM
1960	SM	Similar to the 1959 SM	NE, E, NW, SE, S, SW: Similar to the 1959 SM
1962	CD	Continental Automobile Leasing System Inc. (1600 Harrison St.)	NE: Allied Aluminum Products, Bay Counties Lumber Industry Security, California Lumberman’s Accident Prevention Association, insurance offices, Hollister Stier Laboratories Allergy, Lasar Placement Agency, Lumber & Mill Employers Association, Merchants Fire Assurance Corp. of New York, Mill Cabinet Trust (1610 Harrison St.) E: Residential (1525 Alice St.), residential (1529 Alice St.) NW: Earls Garage (1535 Harrison St.), Earls Mint Man Auto Laundry (1621 Harrison St.), Hutchinson S Bob Chevron Service (1633 Harrison St.) SE: Residential (1519 Alice St.) S: Residential (1515 Alice Ct.[currently street]) SW: Residential (1530 Harrison St.)
1963, 1964, 1965	AP	Similar to the 1958 AP	NE, E, NW, SE, S, SW: Similar to the 1958 AP

Year	Source	Subject Property Use	Adjoining Property Use
1967	SM	An automotive repair store	NE, E, NW, SE, S, SW: Similar to the 1960 SM
1967	CD	No listings	NE: Insurance offices, Electro Medical Engineering, CO Electronic Equipment, Wood & Associates Land Developers, Hollister Stier Laboratories, Allergy Extracts, Pacific Telephone Co PBX, Install Div. (1610 Harrison St.) E: Residential (1525-1527 Alice St.), Dum 8 Le Guy W (1529 Alice St.) NW: Earlos Garage STGE Parking (1535 Harrison St.), Mint Man Auto Laundry (1621 Harrison St.), Hutchison Bob Chevron Service (1623 Harrison St.), residential (1625 Harrison St.) SE: Residential (1519 Alice St.) S: Residential (1515 Alice St.) SW: Residential (1530 Harrison St.)
1968	AP	Similar to the 1963 AP	NE, E, NW, SE, S, SW: Similar to the 1963 AP
1968	TM	Similar to the 1959 TM	NE, E, NW, SE, S, SW: Similar to the 1959 TM
1969	SM	Similar to the 1967 SM	NE, E, SE, S, SW: Similar to the 1967 SM NW: A parking lot, a parking structure, a automotive polishing structure, and a gas and oil station
1970	CD	Blue Seal Towing Service, Bonded Transmission Centers (1600 Harrison St.)	NE: Insurance offices, Alameda County Mental Health Association, insurance offices, Hollister-tier Labs Allergy, Code A Phone Answering Equipment, Construction Services, San Francisco (1610 Harrison St.) E: Residential, Alice Court Apartments (1529 Alice Way [currently street]) NW: Earl S Garage (1535 Harrison St.), Hutchinson S Bob Chevron Service (1633 Harrison St.) SE: Residential, Armor Industries (1519 Alice St.) S: Residential (1515 Alice St.) SW: Residential (1530 Harrison St.)
1973	TM	Similar to the 1968 TM	NE, E, NW, SE, S, SW: Similar to the 1968 TM
1973	CD	No listings	NE, E: No listings NW: Fremont Office (1535 Harrison St.)
1974	AP	Similar to the 1968 AP	NE, E, SE, S, SW: Similar to the 1968 AP NW: A residential structure and a commercial structure
1975	CD	Blue Seal Transmission Centers (1600 Harrison St.)	NE: insurance offices, brokers offices (1610 Harrison St.) E: Residential, Alice Court Apartments (1529 Alice Way [currently street]) NW: Fremont (1535 Harrison Ct. [currently street]), residential (1621 Harrison Ct. [currently street]), residential (1621 Harrison St.) SE: Residential (1519 Alice St.) S: Residential (1515 Alice Ct. [currently street]) SW: Battle B., residential (1530 Harrison Ave. [currently street])
1976	CD	No listings	NE, E, SE, S, SW: No listings NW: First American Title Company (1535 Harrison St.)

1600 Harrison Street, Oakland, California
Phase I Environmental Site Assessment

Year	Source	Subject Property Use	Adjoining Property Use
1979	CD	No listings	NE, E, SE, S, SW: No listings NW: Fremon (1535 Harrison St.)
1980	CD	Blue Seal Transmission Centers (1600 Harrison St.)	NE: Certified public accountant offices, legal offices, doctors offices, brokers offices (1610 Harrison St.) E: Residential (1529 Alice Way [currently street]) NW: Oakland Office (1535 Harrison St.), Interstate Tax Service Inc of California (1539 Harrison St.), residential (1619 Harrison St.), residential (1621 Harrison St.) SE: Residential (1519 Alice St.) S: Residential (1515 Alice St.) SW: Residential (1530 Harrison St.)
1980	TM	Similar to the 1973 TM	NE, E, NW, SE, S, SW: Similar to the 1973 TM
1982	CD	No listings	NE, E, NW, SE, S, SW: No listings NW: First American Title Guaranty Company (1535 Harrison St.)
1982	AP	Similar to the 1974 AP	NE, E, NW, SE, S, SW: Similar to the 1980 AP
1986	CD	No listings	NE: Certified public accountant offices, legal offices, doctors offices, R & R Box Lunch Express, Avon Products, Alameda & Treasure Island (1610 Harrison St.) E: Residential (1529 Alice Way [currently street]) NW: Oakland Main and Title Plant (1535 Harrison St.); Development Modernization, Complaint Line, Community Services, Applications Eligibility, General Information, Oakland (1619 Harrison St.); residential (1621 Harrison St.) SE: Residential (1519 Alice St.) S: Residential (1515 Alice St.) SW: Residential (1530 Harrison St.)
1991	CD	No listings	NE: Certified public accountant offices, legal offices, doctors offices, Krishnan Kal Consulting Services (1610 Harrison St.) E: Pacific Management Services (1529 Alice St.); residential, Alice Court Apartments (1529 Alice Way [currently street]) NW: Oakland Main and Title Plant (1535 Harrison St.); residential (1537 Harrison St.); Development Modernization, Complaint Line, Community Services, Applications Eligibility, General Information, Oakland (1619 Harrison St.), residential (1621 Harrison St.) SE: Residential (1519 Alice St.) S: Residential (1515 Alice Ct.[currently street]) SW: Residential (1530 Harrison St.)
1992	CD	Residential (1600 Harrison St.)	NE: Certified public accountant offices, legal offices, doctors offices (1610 Harrison St.) E: Alice Court Apartments, Residential (1529 Alice St.) NW: First American Title Guaranty Co. (1535 Harrison St.), residential (1621 Harrison St.) SE: Residential (1519 Alice St.) S: Residential (1515 Alice Ct.[currently street]) SW: Residential (1530 Harrison St.)
1993	AP	Similar to the 1982 AP	NE, E, NW, SE, S, SW: Similar to the 1982 AP

Year	Source	Subject Property Use	Adjoining Property Use
1994	CD	No listings	NE: Certified public accountant offices, legal offices, doctors offices (1610 Harrison St.) E: Alice Court Apartments, Residential (1529 Alice St.) NW: Residential (1535 Harrison St.), Oakland Housing Authority (1619 Harrison St.), residential (1621 Harrison St.) SE: Residential (1519 Alice St.) S: Residential (1515 Alice Ct. [currently street]) SW: Residential (1530 Harrison St.)
1996	CD	Chuk Wing Garments, residential (1600 Harrison St.)	NE: Certified public accountant offices, legal offices (1610 Harrison St.) E: Alice Court Apartments, Residential (1529 Alice St.) NW: First American Title Guaranty Co. (1535 Harrison St.), residential (1621 Harrison St.) SE: Residential (1519 Alice St.) S: Residential (1515 Alice Ct. [currently street]) SW: Residential (1530 Harrison St.)
1996, 1997	TM	Similar to the 1980 TM	NE, E, NW, SE, S, SW: Similar to the 1980 TM
1998	AP	Similar to the 1993 AP	NE, E, NW, SE, S, SW: Similar to the 1993 AP
1999	CD	Alberterance Designs Inc. (1600 Harrison Street)	NE: Certified public accountant offices, legal offices (1610 Harrison St.) E: Alice Court Apartments, Residential (1529 Alice St.) NW: First American Title Guaranty o. (1535 Harrison St.), City of Oakland offices (1619 Harrison St.), residential (1621 Harrison St.) SE: Residential (1519 Alice St.) S: Residential (1515 Alice Ct. [currently street]) SW: Residential (1530 Harrison St.)
2000	CD	Discount Fabrics (1600 Harrison St.)	NE: Residential, Smith Jennings W An Accountancy Corp., B Access Inc., B Pellinen Robert D Law Offices, Rent Razor Services (1610 Harrison St.) E: Alice Court Apartments, Residential (1529 Alice St.) NW: First American Title Guaranty Co. (1535 Harrison St.), residential (1621 Harrison St.) SE: Residential (1519 Alice St.) S: Residential (1515 Alice Ct. [currently street]) SW: Residential (1530 Harrison St.)
2004	CD	No listings	NE: Community Options, residential, Kawasaki Elaine LEE LLP (1610 Harrison St.) E: Residential (1529 Alice St.) NW: Oakland Housing Authority Foundation (1619 Harrison St.), residential (1621 Harrison St.) SE: Residential (1519 Alice St.) S: Residential (1515 Alice Ct. [currently street]) SW: Residential (1530 Harrison St.)
2005	AP	Similar to the 1998 AP	NE, E, NW, SE, S, SW: Similar to the 1998 AP

Year	Source	Subject Property Use	Adjoining Property Use
2006	CD	Geomatrix Consultants (1600 Harrison St.)	NE: Options (1610 Harrison St.) E: Alice Court Apartments, Residential (1529 Alice St.) NW: Firstamerttle, Grnty Co Oakland (1535 Harrison St.); Oakland EMP TDD, Housing Authority (1615 Harrison St.), Oakland Housing Authority (1619 Harrison St.), residential (1621 Harrison St.) SE: Residential (1519 Alice St.) S: Residential (1515 Alice Ct.[currently street]) SW: Residential (1530 Harrison St.)
2009	AP	Similar to the 2005 AP	NE, E, NW, SE, S, SW: Similar to the 2005 AP
2009	CD	Geomatrix Consultants (1600 Harrison St.)	NE: Cohen Ventures Inc., Cool roof Rating Council Inc., Rent Razor (1610 Harrison St.) E: Alice Court Apartments, Residential (1529 Alice St.) NW: First Guaranty Bancorp (1535 Harrison St.); City of Oakland, Oakland Housing Authority, Tassafaronga Partners LP (1619 Harrison St.); residential (1621 Harrison St.) SE: Residential (1519 Alice St.) S: Residential (1515 Alice Ct.[currently street]) SW: Residential (1530 Harrison St.)
2012	AP	Similar to the 2009 AP	NE, E, NW, SE, S, SW: Similar to the 2009 AP
2012	TM	No individual structure depicted ¹	NE: No individual structures depicted E: No individual structures depicted NW: Harrison Street followed by no individual structures depicted SE: No individual structure depicted followed by Alice Street S: No individual structures depicted SW: Harrison Street followed by no individual structures depicted
2014	CD	Geomatrix Consultants (1600 Harrison St.)	NE: No listings E: Residential (1529 Alice St.) NW: Oakland Housing Authority (1619 Harrison St.); residential (1621 Harrison St.); Harrison Street Senior Housing, residential (1633 Harrison St.) SE: Residential (1519 Alice St.) S: Residential (1515 Alice Ct. [currently street]) SW: Residential (1530 Harrison St.)
2015	TM	No individual structures depicted	NE: No individual structures depicted E: No individual structures depicted followed by Alice Street NW: Harrison Street followed by no individual structures depicted SE: No individual structure depicted followed by Alice Street S: No individual structures depicted SW: Harrison Street followed by no individual structured depicted
2016	AP	Similar to the 2012 AP	NE, E, NW, SE, S, SW: Similar to the 2012 AP

¹ Although Armstrong University is depicted at the subject property and adjacent properties according to the Armstrong University website Armstrong University is located at 1608 Webster Street which is not adjacent to the subject property.

Year	Source	Subject Property Use	Adjoining Property Use
2017	CD	Geomatrix Consultants (1600 Harrison St.)	NE: No listings E: Residential (1529 Alice St.) NW: New Age Locksmith (1535 Harrison St.), Housing Authority (1617 Harrison St.), residential (1621 Harrison St.), Harrison Street Senior Housing, residential (1633 Harrison St.) SE: Residential (1519 Alice St.) S: Residential (1515 Alice Ct. [currently street]) SW: Residential (1530 Harrison St.)
2018	TM	Similar to the 2015 TM	E, NW, SE, S, SW: Similar to the 1980 TM NE: No individual structures depicted and a school

***Bold** listings indicate land uses with the potential to impact the subject property

4.3 Gaps in Historical Sources

One gap of greater than five years was identified in the historical records reviewed, from 1903 to 1911. This gap is considered insignificant because the subject property use appears to be similar prior to and following the gaps.

4.4 Historical Use Information of Concern

Based on Table 3 above, the following historical uses of the subject property have the potential to impact the subject property:

- Automotive Repair: 1938-1980

Based on Table 3 above, the following historical uses of the northwestern adjacent properties have the potential to impact the subject property:

- Gasoline Station (1633 Harrison Street): 1933-1970
- Automotive Repair (1519 Harrison Street): 1928
- Automotive Repair (1535 Harrison Street): 1943

5 Interviews

Rincon performed interviews regarding the subject property and surrounding areas. The purpose of the interviews was to discuss current and historical conditions and to obtain information indicating the presence of RECs in connection with the subject property.

5.1 Interview Summary

Interview with Owner

An interview questionnaire was provided to the property owner prior to the site reconnaissance. Carolanne Montgomery completed the Owner Questionnaire on December 9, 2022. A copy of the completed questionnaire is included in Appendix A. The following information is based on our review of the questionnaire completed by the property owner.

The property owner indicated the following:

- The subject property is currently a vacant commercial building.
- The subject property was formerly used as a transmission shop, warehouse for an engineering firm, and an office/warehouse for a general contractor.
- There are no hazardous materials or petroleum products stored or used on the subject property.
- No hazardous wastes are generated at the subject property.
- A title report is available for the subject property.

The property owner indicated that they are unaware of the presence of industrial drums, storage tanks (above or below ground), fill dirt, pits, ponds, lagoons, sumps, clarifiers, solvent degreasers, stained soil, vent pipes, fill pipes, or access ways, stained surfaces, private wells, non-public water systems, transformers, capacitors, or hydraulic equipment, records indicating the presence of polychlorinated biphenyls, or records indicating the presence of pesticides or herbicides at the subject property.

The property owner indicated that they are not aware of any pending, threatened, or past litigation or administrative proceedings relevant to hazardous substances or petroleum products in, on, or from the subject property. In addition, they are not aware of any notice from any government entity regarding any possible violation of environmental laws or possible liability relating to hazardous substances or petroleum products at the subject property.

Interview with Site Manager

A site manager was not identified to Rincon.

Interviews with Occupants

Because the on-site property is currently vacant, no occupants were interviewed as part of this research effort.

Interviews with Local Government Officials

Based on the sufficient amount of information obtained from various sources, no local government officials were interviewed as part of this Phase I ESA.

Interviews with Others

Rincon did not attempt to interview neighboring property owners or others as part of this Phase I ESA.

5.2 Interview Information of Concern

Based on the information obtained during interviews, no environmental concerns have been identified.

6 Site Reconnaissance

Rincon performed a reconnaissance of the subject property on November 13, 2022 accompanied by Jerry Young, Broker. The purpose of the reconnaissance was to observe existing subject property conditions and to obtain information indicating the presence of RECs in connection with the subject property.

6.1 Methodology and Limiting Conditions

The site reconnaissance was conducted by:

1. Observing the subject property from public thoroughfares,
2. Observing the adjacent properties from public thoroughfares,
3. Observing the interior of the on-site structures,
4. Observing the exterior of the structures,
5. Backtracking to correlate exterior features with interior features, as necessary, and
6. Observing the subject property from roads.

6.2 General Subject Property Information

Current Use of Property and Adjacent Properties

The subject property is currently a vacant commercial structure that was formerly utilized as an office space. Adjacent businesses/properties include parking lots, office spaces, and multi-family residences.

Past Use of Property and Adjacent Properties

Based on our site reconnaissance, the subject property appears to have several features along Harrison Street that could formerly have been rollup automotive doors. Past uses at the adjacent properties are not readily apparent.

Current or Past Uses in the Surrounding Areas

The subject property is surrounded by residential and commercial land uses as detailed in the Site Description section of this report. Past uses of the surrounding area are not readily apparent based on the site reconnaissance.

Geologic, Hydrogeologic, Hydrologic, and Topographic Conditions

Geologic, hydrogeologic, hydrologic, and topographic information are as previously stated in the Physical Setting Sources section of this report.

General Description of Structures

The subject property is currently a vacant commercial structure that was formerly utilized as an automotive repair facility, and more recently as offices and a warehouse.

Roads

Harrison Street is located adjacent to the northwest of the subject property.

Potable Water Supply

The East Bay Municipal Utility District currently supplies potable water to the subject property.

Sewage Disposal System

The subject property is connected to the East Bay Municipal Utility District sewer system.

Stormwater Runoff

Surface water runoff at the subject property appears to trend toward Harrison Street where storm drains are located.

6.3 Interior and/or Exterior Observations

Table 4 provides details regarding the interior and/or exterior observations noted during the site reconnaissance. Photographs 1 through 12 are shown below.

Table 4 Interior and/or Exterior Observations

Item	Observed	Photograph Number	Description
Hazardous Substances and Petroleum Products in Connection with Identified Uses	No	Not Applicable (N/A)	<i>None observed</i>
Aboveground or Underground Storage Tanks	No	N/A	<i>None observed</i>
Odors	No	N/A	<i>None noted</i>
Pools of Liquid	No	N/A	<i>None observed</i>
Drums	No	N/A	<i>None observed</i>
Hazardous Substances and Petroleum Products Containers Not in Connection with Identified Uses	No	N/A	<i>None observed</i>
Unidentified Substance Containers	No	N/A	<i>None observed</i>
Indications of Polychlorinated Biphenyls (PCBs)	No	N/A	<i>None observed</i>
Heating/Cooling Systems	No	N/A	<i>None observed</i>
Stains or Corrosion	Yes	7-9	Two potential oil stains observed in the southeastern corner of the structure and one potential water stain observed along the northeastern edge of the structure
Drains, Clarifiers, and Sumps	Yes	11	One floor drain located in the central portion of the structure. As well as one unknown feature with a wooden cover.
Degreasers/Parts Washers	No	N/A	<i>None observed</i>

Item	Observed	Photograph Number	Description
Pits, Ponds, and Lagoons	No	N/A	<i>None observed</i>
Stained Soil or Stained Pavement	Yes	7-9	Two potential oil stains observed in the southeastern corner of the structure and one potential water stain observed along the northeastern edge of the structure
Stressed Vegetation	No	N/A	<i>None observed</i>
Solid Waste/Debris	No	N/A	<i>None observed</i>
Wastewater	No	N/A	<i>None observed</i>
Wells	No	N/A	<i>None observed</i>
Septic Systems/Effluent Disposal Systems	No	N/A	<i>None observed</i>
Soil Piles	No	N/A	<i>None observed</i>
Fill Material	No	N/A	<i>None observed</i>

6.4 Site Reconnaissance Information of Concern

Based on the information obtained during the site reconnaissance, the following concerns have the potential to impact the subject property:

- Former automotive repair usage with unknown former features including, but not limited to, sumps, drains, hoists, etc.

Photographs 1-4




Photograph 1. Northeastern adjacent commercial offices



Photograph 2. Northwestern adjacent multi-family residences



Photograph 3. Northwestern adjacent commercial offices



Photograph 4. Southwestern adjacent parking lot followed by multi-family residences

Photographs 5-8



Photograph 5. Southeastern adjacent courtyard associated with adjacent multi-family residences



Photograph 6. Interior vacant office space



Photograph 7. Unknown staining in southeastern corner of commercial office space



Photograph 8. Potential water staining along the northeastern property boundary

Photographs 9-12



Photograph 9. Unknown staining in southeastern corner of commercial office space



Photograph 10. Unknown floor marking located in southeastern corner of commercial office space



Photograph 11. Floor drain in the central area of the commercial office space



Photograph 12. Utility hookups on subject property

7 Potential Vapor Migration

The database report and other resources were reviewed to identify nearby known or suspect contaminated sites that have the potential for contaminated vapor originating from the nearby sites to migrate beneath the subject property. Based on the ASTM E2600-15, *Standard Guide for Vapor Encroachment Screening on Property Involved in Real Estate Transactions*, the following minimum search distances were initially used to determine if contaminated soil vapors from a nearby known or suspect contaminated site have the potential to be migrating beneath the subject property:

- 1/10 mile (528 feet) for petroleum hydrocarbons
- 1/3 mile (1,760 feet) for other contaminants of concern (COCs)

Groundwater depth and flow direction is also utilized to determine risk of vapor migration. Groundwater in the vicinity of the subject property is reportedly present between 11 and 22 feet and flows to the northeast (Section 3.1).

If known or suspect contaminated sites are located:

- On-site or adjacent to the subject property,
- Within 100 feet, or
- Within the above referenced distances from the subject property and upgradient or crossgradient to the subject property,

Then, online resources are reviewed to determine the extent of the contaminated plume at those sites.

The following describes search distances for contaminated plumes of petroleum hydrocarbons (30 feet from the subject property) and other COCs (100 feet from the subject property). Per ASTM E2600-15, vapors associated with impacted soil or groundwater present within these distances have the potential to migrate beneath the subject property.

7.1 Petroleum Hydrocarbons

Known Petroleum Hydrocarbon Release Sites

Based on our review of the information gathered as part of this report, known on-site, adjacent, upgradient, and/or crossgradient release sites identified within 1/10 mile of the subject property are as follows:

Adjacent or Within 100 Feet

- 1633 Harrison Street – Former gasoline station (1933-1972), known closed LUST release case, soil and groundwater impacts, closed Alameda County LOP case; contamination identified at the site 115 feet from subject property

Nearby

- 1432 Harrison Street – Former automotive repair (1967-1970), known closed LUST release case, soil and groundwater impacts, closed San Francisco Bay RWQCB case; contamination identified at the site 380 feet from subject property

Suspect Petroleum Hydrocarbon Release Sites

Based on our review of the information gathered as part of this report, on-site, adjacent, upgradient, and/or crossgradient suspect release sites identified within 1/10 mile of the subject property are as follows:

Subject Property

- 1600 Harrison Street – Former automotive repair shop (1933-1992), unknown soil vapor, soil, and groundwater impacts

Nearby Properties

- Although not listed as release sites, several nearby properties within 1/8 mile of the subject property were listed on the historical auto stations or historical cleaner databases. Please note that the auto stations database listings may include parking garages, occupations of residents, auto stations, gas stations, repair stations, etc. and the cleaners database listings may include dry cleaning facilities, occupations, coin operated laundromats, home businesses, etc. A list of the historical auto stations and historical cleaners in the vicinity of the subject property is included beginning on page 107 of the EDR report (Appendix B).

7.2 Other COCs

Based on our review of the database report, there are no known or suspect sites impacted with other COCs within 1,760 feet of the subject property. Therefore, per ASTM E2600-15, as this distance exceeds the 100-foot distance considered the critical distance wherein such migration may pose a threat to the subject property, there are no potential threats to the subject property posed by the potential migration of other COC vapors from listed sites.

Suspect COC Release Sites

Based on our review of the information gathered as part of this report, on-site, adjacent, upgradient, and/or crossgradient suspect release sites identified within 1/3 mile of the subject property are as follows:

Adjacent or Within 100 Feet

- Although not listed as release sites, several nearby properties within 1/8 mile of the subject property were listed on the historical auto stations or historical cleaner databases. Please note that the auto stations database listings may include parking garages, occupations of residents, auto stations, gas stations, repair stations, etc. and the cleaners database listings may include dry cleaning facilities, occupations, coin operated laundromats, home businesses, etc. A list of the historical auto stations and historical cleaners in the vicinity of the subject property is included beginning on page 107 of the EDR report (Appendix B).

7.3 Vapor Intrusion Information of Concern

Based on the information above, petroleum hydrocarbons within 30 feet and other COCs within 100 feet have the potential to impact the subject property:

- 1600 Harrison Street – Former automotive repair shop (1933-1993), unknown soil vapor, soil, and groundwater impacts
- Although not listed as release sites, several nearby properties within 1/8 mile of the subject property were listed on the historical auto stations or historical cleaner databases. Please note that the auto stations database listings may include parking garages, occupations of residents, auto stations, gas stations, repair stations, etc. and the cleaners database listings may include dry cleaning facilities, occupations, coin operated laundromats, home businesses, etc. A list of the historical auto stations and historical cleaners in the vicinity of the subject property is included beginning on page 107 of the EDR report (Appendix B).

8 Evaluation

Rincon has performed a Phase I ESA in conformance with the scope and limitations of ASTM Practice E1527-13 and E1527-21 for the subject property located at 1600 Harrison Street, in Oakland, California. Any exceptions to, or deletions from, this practice are described in the Deviations section of this report. This assessment has revealed RECs in connection with the subject property, as detailed below in Table 5.

8.1 Significant Data Gaps

No significant data gaps were identified during the preparation of this report.

Table 5 Findings, Opinions, Conclusions, and Recommendations

No.	Finding	Opinion	Conclusion	Recommendations
1	Former use of subject property as automotive repair facility (1600 Harrison Street)	The subject property was formerly used as an automotive repair shop from at least 1938 to 1992. The former automotive repair usage may have included the use of subsurface features including, but not limited to, sumps, drains, hoists, etc. Because petroleum hydrocarbons and solvents are often associated with automotive repair shops, it is unknown if the former use of the subject property has impacted the site. Therefore, the former use of the subject property for automotive repair is considered a REC.	REC	Building Permit Review for Former Subsurface Feature Information Subsurface Investigation
2	Several nearby sites with potential vapor intrusion concerns	Although not listed as release sites, several nearby properties within 1/8 mile of the subject property were listed on the historical auto stations or historical cleaner databases. Therefore, the former nearby presence of automotive repair facilities and dry cleaners are considered a Notable Finding.	Notable Finding	Subsurface Investigation
3	Potential asbestos-containing materials and lead-based paint	Based on the age of the on-site structure (constructed as early as 1919), asbestos-containing materials (ACM) and lead-based paint (LBP) may be present on the subject property.	Notable Finding	ACM and LBP Survey
4	PFAS reported in groundwater at a nearby release site	Although PFAS was not reported in drinking water wells within 13 miles of the subject property, PFAS was detected in groundwater monitoring wells at levels above their respective notification and response levels at a Cleanup Program site located approximately 0.8 miles to the southwest of the subject property. Therefore, groundwater impacted with PFAS has the potential to be present beneath the subject property.	Notable finding	None however if redevelopment is planned and dewatering is required groundwater treatment may be necessary

We recommend a review of building permits from the 1930s through at least 1992 to identify the former locations of onsite subsurface features such as, but not limited to sumps, drains, and hoists.

To evaluate the potential subject property impact associated with the onsite former automotive repair shop and nearby automotive repair shops and dry cleaners, we recommend that a subsurface investigation be conducted.

Although not considered an REC, based on the age of the on-site structure (constructed as early as 1919), we recommend that an ACM and LBP survey be conducted.

In addition, although not considered a REC, based on the potential presence of PFAS in groundwater beneath the subject property if redevelopment is planned and dewatering is required groundwater treatment may be necessary.


9 References

- Alameda County Health Care Services Agency. 2015. Case Closure for Fuel Leak Case No. RO0000143.
https://documents.geotracker.waterboards.ca.gov/regulators/deliverable_documents/2466587901/CLOS_L_2015-01-27.pdf (accessed December 14, 2022)
- Armstrong University. 2022. <https://www.armstronginternational.com/contact/contact-us> (accessed December 16, 2022)
- California Department of Conservation, Geologic Energy Management Division (CalGEM). 2022. "Well Finder." Last modified: 2019.
<https://www.conservation.ca.gov/calgem/Pages/WellFinder.aspx> (accessed December 2, 2022).
- California Department of Toxic Substances Control (DTSC). 2022. "EnviroStor." Last modified: 2022.
<http://www.envirostor.dtsc.ca.gov/public/> (accessed December 2022).
- California State Water Resources Control Board (SWRCB). 2022. "California PFAS Investigations." Last modified: 2022. <https://www.waterboards.ca.gov/pfas/> (accessed December 2, 2022).
- _____. 2022. "GeoTracker." Last modified: 2022. <http://geotracker.waterboards.ca.gov/> (accessed December 2, 2022).
- _____. 2022. "GeoTracker PFAS Map." Last modified: 2022.
https://geotracker.waterboards.ca.gov/map/pfas_map (accessed December 2, 2022).
- _____. 2021. "March 12, 2021 Bulk Fuel Terminal/Refinery Investigative Order." March 12, 2021.
https://www.waterboards.ca.gov/pfas/docs/order_wq2021-0006-dwq_pfas.pdf (accessed December 2, 2022).
- _____. 2021. Francis Plating Frog Pond. May 21, 2020.
https://geotracker.waterboards.ca.gov/profile_report?cmd=MWEDFResults&global_id=SLO600130797&assigned_name=MW%2DFP2 (accessed December 16, 2022)
- Radbruch, D.H. 1957. Areal and engineering geology of the Oakland West quadrangle, California.
https://ngmdb.usgs.gov/Prodesc/proddesc_437.htm (accessed December 2, 2022)
- Environmental Data Resources (EDR). 2022. Aerial Photographs. December 2, 2022.
- _____. 2022. City Directory Report. December 7, 2022.
- _____. 2022. Sanborn Map Report. December 5, 2022.
- _____. 2022. Radius Map Report. December 2, 2022.
- _____. 2022. Topographic Maps. December 2, 2022.
- United States Department of Transportation (USDOT). 2022. "National Pipeline Mapping System (NPMS) Public Map Viewer." Pipeline and Hazardous Materials Safety Administration (PHMSA). Last modified: 2022. <https://www.npms.phmsa.dot.gov/PublicViewer/> (accessed December 2, 2022).

10 Signatures of Environmental Professionals

The qualified environmental professionals that are responsible for preparing the report include Ryan Thacher and Julie Lynne Welch. Their qualifications are summarized in the following section.

“We declare that, to the best of our professional knowledge and belief, we meet the definition of Environmental Professional as defined in 312.10 of 40 CFR 312. We have the specific qualifications based on education, training, and experience to assess a property of the nature, history, and setting of the subject property. We have developed and performed the all appropriate inquiries in conformance with the standards and practices set forth in 40 CFR Part 312.”


Signature

January 3, 2022


Date

Ryan Thacher, PhD, PE

Name

Director of Site Assessment and
Remediation

Title


Signature

January 3, 2023

Date

Julie Lynne Welch

Name

Director of Due Diligence

Title

11 Qualifications of Environmental Consultants

The environmental consultants responsible for conducting this Phase I ESA and preparing the report include Ryan Thacher, Julie Lynne Welch, and Janey Lange. Their qualifications are summarized below.

Environmental Professional Qualifications	X2.1.1 (2) (i) - Professional Engineer or Professional Geologist License or Registration, and 3 years of full-time relevant experience	X2.1.1 (2) (ii) - Licensed or certified by the Federal Government, State, Tribe, or U.S. Territory to perform environmental inquiries	X2.1.1 (2) (iii) – Baccalaureate or Higher Degree from and accredited institution of higher education in a discipline of engineering or science and the equivalent of 5 years of full-time relevant experience	X2.1.1 (2) (iii) – Equivalent of 10 years of full-time relevant experience
Ryan Thacher	PE		PhD Environmental Engineering	12 years
Julie Lynne Welch			BS Environmental Engineering	26 years
Tyler Sinnott			MS Environmental Sciences and Management	1 year
Janey Lange			BA Environmental Studies	< 1 year

Dr. Ryan Thacher, PE, is a Director of Site Assessment and Remediation with Rincon Consultants. He holds a Bachelor of Science degree in Chemical Engineering from the University of California, Santa Barbara and a Doctorate degree in Environmental Engineering from the University of Southern California. He has 12 years of experience conducting research related to chemical contaminant fate and transport in soil and groundwater and developing and implementing site assessments and remediation for contaminated sites in California, including the preparation of Phase I and Phase II Environmental Site Assessments. Dr. Thacher is a Professional Engineer (#87757) with the State of California.

Julie Lynne Welch serves as the Director of Rincon’s Due Diligence team, which involves the execution of hundreds of Phase I and II ESAs annually. Ms. Welch has 26 years of professional experience in the field of environmental science and assessment, during which time she has managed and contributed to a variety of successful land use, water and energy planning, and residential, commercial, industrial, and infrastructure projects.

She holds a Bachelor of Science degree in environmental engineering from Rensselaer Polytechnic Institute, Troy, New York, a Hazardous Materials Management Certificate from the University of California, Santa Barbara Extension program, and a Business Management Certificate from the University of California, San Diego Extension program.

Ms. Welch was also a member of the ASTM Committee E50 on Environmental Assessment, Risk Management and Corrective Action (2021) and routinely attends webinars and conferences regarding ASTM E1527-21 Standard Practice for Environmental Site Assessments: Phase I Environmental Site Assessment Process.

Tyler Sinnott is an Environmental Scientist with Rincon Consultants. He holds a Bachelor of Science degree in Environmental Earth and Soil Sciences with a concentration in Hydrology and a Master of Science degree in Environmental Sciences and Management from California Polytechnic State University, San Luis Obispo. As an undergraduate and graduate student, Mr. Sinnott specialized in the topics of watershed hydrology, groundwater hydrology, soil sciences, and GIS. Mr. Sinnott's responsibilities at Rincon include working in the field and in the office on Phase I and Phase II Environmental Site Assessments, which includes collecting, analyzing, and reporting environmental data.

Janey Lange is an Environmental Scientist with Rincon Consultants. She holds a Bachelor of Arts degree in Environmental Studies from the University of San Diego. Ms. Lange's responsibilities at Rincon include implementation of Phase I ESAs and preparation of other environmental reports for a variety of commercial, rural, and industrial properties.

Appendix A

Interview Documentation



User Questionnaire

Rincon Project Number: _____

Site Name and Full Address: _____

To qualify for one of the Landowner Liability Protections (LLPs) offered by the Small Business Liability Relief and Brownfields Revitalization Act of 2001 (the “Brownfields Amendments”), the user must provide the following information to the environmental professional. Failure to conduct these inquiries could result in a determination that “all appropriate inquiries” is not complete.

We respectfully request that you fill out this form and email it to Janey Lange at jlange@Rinconconsultants.com within one week from the date of this transmittal.

Project Description

1. Why is the Phase I ESA required or being performed?

2. What type of property transaction is planned? (i.e. sale, purchase, exchange)

3. What is the entire site address?

4. What is the Assessor’s Parcel Number(s)?

5. Are any considerations beyond the requirements of Practice E1527 to be considered? (i.e. lien search, asbestos & lead based paint, radon)



Rincon Project Number: _____

Site Name and Full Address: _____

6. Identify all parties who will rely on the Phase I report.

7. Identify the Site Manager/Contact and how the contact can be reached.

8. Identify the Site Owner and how the owner can be reached.

9. Do you have copies of any available prior environmental site assessment reports, documents, correspondence, etc., concerning any other knowledge or experience with the property that may be pertinent to the environmental professional (i.e. lien search, title report, chain of title, previous Ph I and II ESAs, Environmental Impact Studies)?



Rincon Project Number: _____

Site Name and Full Address: _____

Subject Property Information

1. Did a search of recorded land title records (or judicial records, where appropriate) identify any environmental liens filed or recorded against the property?

Please mark the box with the most appropriate response:

- I **have not** reviewed the records and **do not know** if there are any filed or recorded environmental liens.
- I **have** reviewed the records, and **No, there aren't any** filed or recorded environmental liens.
- I **have** reviewed the records, and **Yes, there are** environmental liens. Explain:

2. Did a search of recorded land title records (or judicial records, where appropriate) identify any activity and land use limitations (AULs), such as engineering controls, land use restrictions or institutional controls that are in place at the property and/or have been filed or recorded against the property under federal, tribal, state or local law?

Please mark the box with the most appropriate response:

- I **have not** reviewed the records and **do not know** if there are any filed/recorded AULs or any AULs in place at the site.
- I **have** reviewed the records, and **No, there aren't any** filed/recorded AULs or any AULs in place at the site.
- I **have** reviewed the records, and **Yes, there are** AULs filed, recorded, and/or in place at the site. Explain:

3. Does the Title Report provide any information pertaining to environmental cleanup liens or activity and use limitations (AULs) for the subject property?

Please mark the box with the most appropriate response:

- I **have not** reviewed the Title Report and **do not know** if it provides environmental cleanup liens or AULs information.
- I **have** reviewed the Title Report, and **No, it does not provide** environmental cleanup liens or AULs information..
- I **have** reviewed the Title Report, and **Yes, it does provide** environmental cleanup liens or AULs information. Explain:



Rincon Project Number: _____

Site Name and Full Address: _____

4. Do you have any specialized knowledge or experience related to the property or nearby properties? For example, are you involved in the same line of business as the current or former **occupants** of the **property** or an **adjoining property** so that you would have specialized knowledge of the chemicals and processes used by this type of business?

Please mark the box with the most appropriate response:

- No, I do not** have any specialized knowledge and/or experience related to the property or nearby properties.
- Yes, I **do** have specialized knowledge and/or experience related to the property or nearby properties. Explain:

5. As the user of this ESA, based on your knowledge and experience related to the property, are you aware of any information pertaining to a reduction in value for the subject property relative to any known environmental issues?

Please mark the box with the most appropriate response:

- No, I do not** have any information about a reduction in property value relative to environmental issues.
- Yes, I do** have information about a reduction in property value relative to environmental issues. Explain:

6. Does the purchase price being paid for this property reasonably reflect the fair market value of the property?

Please mark the box with the most appropriate response:

- Yes, I do** believe the purchase price being paid for this property reasonably reflects the fair market value of the property. Skip to question #7.
- No, I do not** believe the purchase price being paid for this property reasonably reflects the fair market value of the property. Proceed to question #6a.

- a. If you conclude that there is a difference, have you considered whether the lower purchase price is because contamination is known or believed to be present at the property? (40 CFR 312.29)

Please mark the box with the most appropriate response

- No, I have not** considered the idea that known or believed contamination at the site has caused the lower purchase price.
- Yes, I have** considered the idea that known or believed contamination at the site has caused the lower purchase price. Explain:



Rincon Project Number: _____

Site Name and Full Address: _____

7. Are you aware of commonly known or reasonably ascertainable information about the property that would help the environmental professional to identify conditions indicative of releases or threatened releases? For example:

Please mark the box with the most appropriate response:

a. Do you know the past uses of the property?

I **do not** know.

I **do** know. Explain:

b. Do you know of specific chemicals are present or once were present at the property?

I **do not** know.

I **do** know. Explain:

c. Do you know of any spills or other chemical releases that have taken place at the property?

I **do not** know.

I **do** know. Explain:

d. Do you know of any environmental cleanups have taken place at the property?

I **do not** know.

I **do** know. Explain:

8. Based on your knowledge and experience related to the property are there any obvious indicators that point to the presence or likely presence of releases at the property?

Please mark the box with the most appropriate response:

No, I do not know and/or do not have any experience with any obvious indicators that point to the presence or likely presence of contamination at the property.

Yes, I do know of and/or do have experience with obvious indicators that point to the presence or likely presence of contamination at the property. Explain:



Rincon Project Number: _____

Site Name and Full Address: _____

9. Are you aware of any pending, threatened, or past litigation relevant to hazardous substances or petroleum products, in, on, or from the site?

Please mark the box with the most appropriate response:

No, I am not aware of any pending, threatened, or past litigation relevant to hazardous substances or petroleum products, in, on, or from the site.

Yes, I am aware of pending, threatened, or past administrative proceedings relevant to hazardous substances or petroleum products in, on, or from the site. Explain:

10. Are you aware of any pending, threatened, or past administrative proceedings relevant to hazardous substances or petroleum products in, on, or from the site?

Please mark the box with the most appropriate response:

No, I am not aware of any pending, threatened, or past administrative proceedings relevant to hazardous substances or petroleum products in, on, or from the site.

Yes, I am aware of pending, threatened, or past administrative proceedings relevant to hazardous substances or petroleum products in, on, or from the site. Explain:

11. Are you aware of any notice from any government entity regarding any possible violation of environmental laws or possible liability relating to hazardous substances or petroleum products?

Please mark the box with the most appropriate response:

No, I am not aware of any notice from any government entity regarding any possible violation of environmental laws or possible liability relating to hazardous substances or petroleum products..

Yes, I am aware of a notice, or notices, from a government entity (or multiple government entities) regarding a possible violation of environmental laws or possible liability relating to hazardous substances or petroleum products. Explain:



Rincon Project Number: _____

Site Name and Full Address: _____

This questionnaire was completed by (please print)

Name _____

Title _____

Firm _____

Street Address _____

City, State, Zip Code _____

Phone Number _____

Fax Number _____

What is the Preparer's relationship to the property (i.e., owner, occupant, property manager, employee, agent, consultant, etc.)? _____

Copies of the completed questionnaire should be faxed, emailed (preferably) or mailed to:

Rincon Consultants, Inc.
Attention: Environmental Site Assessment Division
2215 Faraday Avenue, Suite A
Carlsbad, CA 92008
Fax: (760) 918-9444
Email: jlange@rinconconsultants.com

Preparer represents that to the best of the preparer's knowledge the above statements and facts are true and correct and to the best of the preparer's knowledge no material facts have been suppressed or misstated.

Signature _____ Date _____



Property Owner Interview Questionnaire

Rincon Project Number: 22-13845

Site Name and Full Address: 1600 Harrison Street, Oakland, California

This questionnaire should be completed by the current property owner or a designated representative of the current property owner. We respectfully request that you fill out and return this form via fax at (760) 918-9444 or email to us at jlange@rinconconsultants.com within one week from the date of this transmittal.

1. Was the subject property or any adjoining property ever used as:

- | | |
|---|---|
| <input type="checkbox"/> an airport | <input type="checkbox"/> a Department of Defense facility or training area |
| <input type="checkbox"/> a fire training area | <input type="checkbox"/> a junkyard or landfill |
| <input type="checkbox"/> a gasoline or other fueling station | <input type="checkbox"/> a waste treatment, storage, disposal, processing or recycling facility |
| <input checked="" type="checkbox"/> a motor vehicle repair facility | <input type="checkbox"/> a machine shop |
| <input type="checkbox"/> a commercial printing facility | <input type="checkbox"/> a manufacturing facility |
| <input type="checkbox"/> a dry cleaners | <input type="checkbox"/> an oil production facility (including oil wells) |
| <input type="checkbox"/> a photo developing laboratory | <input checked="" type="checkbox"/> any other industrial use |
| <input type="checkbox"/> a metal plating facility | |
| <input type="checkbox"/> a farm | |

Please check all that apply above and describe:

Transmission shop
 Warehouse for an engineering firm
 Office/warehouse for a general contractor

2. Please describe the current land uses of the subject property and those surrounding your property. Please indicate all businesses/companies located on property.

2a. Current Use of Subject Property:

Please check all that apply: <input checked="" type="checkbox"/> Commercial (retail, offices, etc.) <input type="checkbox"/> Residential (single family or apartments) <input type="checkbox"/> Industrial (manufacturing, warehousing, processing) <input type="checkbox"/> Other- Please Describe	Please include a brief description of current operation: Currently vacant
---	--

2b. Current Use of Northern Adjoining Properties:

Please check all that apply: <input type="checkbox"/> Commercial (retail, offices, etc.) <input type="checkbox"/> Residential (single family or apartments) <input type="checkbox"/> Industrial (manufacturing, warehousing, processing) <input type="checkbox"/> Other- Please Describe	Please include a brief description of current operation: Dont' know
--	--



Rincon Project Number: 22-13845
Site Name and Full Address: 1600 Harrison Street, Oakland, California

2c. Current Use of Eastern Adjoining Properties:

Please check all that apply: <input type="checkbox"/> Commercial (retail, offices, etc.) <input type="checkbox"/> Residential (single family or apartments) <input type="checkbox"/> Industrial (manufacturing, warehousing, processing) <input type="checkbox"/> Other- Please Describe	Please include a brief description of current operation: Don't know
--	--

2d. Current Use of Southern Adjoining Properties:

Please check all that apply: <input type="checkbox"/> Commercial (retail, offices, etc.) <input type="checkbox"/> Residential (single family or apartments) <input type="checkbox"/> Industrial (manufacturing, warehousing, processing) <input type="checkbox"/> Other- Please Describe	Please include a brief description of current operation: Don't know
--	--

2e. Current Use of Western Adjoining Properties:

Please check all that apply: <input type="checkbox"/> Commercial (retail, offices, etc.) <input type="checkbox"/> Residential (single family or apartments) <input type="checkbox"/> Industrial (manufacturing, warehousing, processing) <input type="checkbox"/> Other- Please Describe	Please include a brief description of current operation: Don't know
--	--

3. Please describe the previous land uses of your property and those surrounding your property. Include property ownership and dates of operation if known.

3a. Previous Use of Subject Property:

Please check all that apply: <input checked="" type="checkbox"/> Commercial (retail, offices, etc.) <input type="checkbox"/> Residential (single family or apartments) <input checked="" type="checkbox"/> Industrial (manufacturing, warehousing, processing) <input type="checkbox"/> Other- Please Describe	Please include a brief description of current operation: Transmission shop Warehouse
--	--

3b. Previous Use of Northern Adjoining Properties:

Please check all that apply: <input type="checkbox"/> Commercial (retail, offices, etc.) <input type="checkbox"/> Residential (single family or apartments) <input type="checkbox"/> Industrial (manufacturing, warehousing, processing) <input type="checkbox"/> Other- Please Describe	Please include a brief description of current operation: Don't know
--	--



Rincon Project Number: 22-13845
 Site Name and Full Address: 1600 Harrison Street, Oakland, California

3c. Previous Use of Eastern Adjoining Properties:

Please check all that apply: <input type="checkbox"/> Commercial (retail, offices, etc.) <input type="checkbox"/> Residential (single family or apartments) <input type="checkbox"/> Industrial (manufacturing, warehousing, processing) <input type="checkbox"/> Other- Please Describe	Please include a brief description of current operation: Don't know
--	--

3d. Previous Use of Southern Adjoining Properties:

Please check all that apply: <input type="checkbox"/> Commercial (retail, offices, etc.) <input type="checkbox"/> Residential (single family or apartments) <input type="checkbox"/> Industrial (manufacturing, warehousing, processing) <input type="checkbox"/> Other- Please Describe	Please include a brief description of current operation: Don't know
--	--

3e. Previous Use of Western Adjoining Properties:

Please check all that apply: <input type="checkbox"/> Commercial (retail, offices, etc.) <input type="checkbox"/> Residential (single family or apartments) <input type="checkbox"/> Industrial (manufacturing, warehousing, processing) <input type="checkbox"/> Other- Please Describe	Please include a brief description of current operation: Don't know
--	--

4. Who is the current owner of the property?

Carolanne Montgomery

5. When did current ownership begin?

6. What is the age of the on-site facility?

currently vacant

7. Who is the previous owner of the property?

8. Please indicate the property's current:

Electrical service provider	<u>PG&E</u>
Natural Gas service provider	<u>PG&E</u>
Water service provider	<u>East Bay Mud</u>
Sewer service provider	<u>East Bay Mud</u>
Solid waste hauler	<u>Waste Management of Alameda County</u>



Rincon Project Number: 22-13845

Site Name and Full Address: 1600 Harrison Street, Oakland, California

9. To the best of your knowledge, has your facility previously or does your facility currently store or use any of the following in individual containers larger than 5 gallons in volume or 50 gallons in the aggregate? (if Yes or Unknown, include how many, type, and size)

<input type="checkbox"/> Damaged or discarded automotive or industrial batteries	
<input type="checkbox"/> Paints	
<input type="checkbox"/> Oils or solvents	
<input type="checkbox"/> Motor vehicle fleet	
<input type="checkbox"/> Pesticides or herbicides	
<input type="checkbox"/> Other chemicals or hazardous substances	

10. Please indicate any wastes generated at the facility:

Hazardous Waste	Quantity	Disposal Method

11. Are there currently or to the best of your knowledge have there been previously, any industrial drums (typically 55 gallon) or sacks of chemicals located on the property or at the facility?

<input type="checkbox"/> Yes	If Yes or Unknown, please describe: Unknown
<input type="checkbox"/> No	
<input checked="" type="checkbox"/> Unknown	

12. Are there currently or to the best of your knowledge have there been previously, any evidence of fill dirt having been brought onto the property that originated from a contaminated site or that is of an unknown origin?

<input type="checkbox"/> Yes	If Yes or Unknown, please describe:
<input checked="" type="checkbox"/> No	
<input type="checkbox"/> Unknown	



Rincon Project Number: 22-13845
Site Name and Full Address: 1600 Harrison Street, Oakland, California

13. Are there currently or to the best of your knowledge have there been previously, any pits, ponds or lagoons located on the property in connection with waste treatment or waste disposal?

<input type="checkbox"/> Yes	If Yes or Unknown, please describe:
<input checked="" type="checkbox"/> No	
<input type="checkbox"/> Unknown	

14. Are there currently or to the best of your knowledge have there been previously, any sumps, clarifiers, or solvent degreasers on the property?

<input type="checkbox"/> Yes	If Yes or Unknown, please describe: Unknown
<input type="checkbox"/> No	
<input checked="" type="checkbox"/> Unknown	

15. Are there currently or to the best of your knowledge have there been previously, any stained soil on the property?

<input type="checkbox"/> Yes	If Yes or Unknown, please describe:
<input checked="" type="checkbox"/> No	
<input type="checkbox"/> Unknown	

16. Are there currently or to the best of your knowledge have there been previously, any storage tanks (above or below ground) located on the property?

<input type="checkbox"/> Yes	If Yes or Unknown, please describe: Unknown
<input type="checkbox"/> No	
<input checked="" type="checkbox"/> Unknown	

17. Are there currently or to the best of your knowledge have there been previously, any vent pipes, fill pipes, or access ways (etc.) indicating a fill pipe protruding from the ground on the property or adjacent to any structure located on the property?

<input type="checkbox"/> Yes	If Yes or Unknown, please describe:
<input checked="" type="checkbox"/> No	
<input type="checkbox"/> Unknown	

18. If the property is served by a private well or non-public water system, have contaminants been identified in the well or system that exceed guidelines applicable to the water system or has the well been designated as contaminated by any government agency?

<input type="checkbox"/> Yes	If Yes or Unknown, please describe:
<input checked="" type="checkbox"/> No	
<input type="checkbox"/> Unknown	



Rincon Project Number: 22-13845
Site Name and Full Address: 1600 Harrison Street, Oakland, California

19. Are there currently or to the best of your knowledge have there been previously, any flooring, drains, or walls located within the facility that are stained by substances other than water, or are emitting foul odors?

<input type="checkbox"/> Yes	If Yes or Unknown, please describe:
<input checked="" type="checkbox"/> No	
<input type="checkbox"/> Unknown	

20. To the best of your knowledge has your facility previously or does your facility currently, discharge wastewater on or adjacent to the property other than storm water into a sanitary sewer system?

<input type="checkbox"/> Yes	If Yes or Unknown, please describe:
<input checked="" type="checkbox"/> No	
<input type="checkbox"/> Unknown	

21. Have any of the following ever been dumped above grade, buried and/or burned on the property? (please check all that apply and describe if possible)

<input type="checkbox"/> Hazardous substances	
<input type="checkbox"/> Petroleum products	
<input type="checkbox"/> Unidentified waste materials	
<input type="checkbox"/> Tires	
<input type="checkbox"/> Automotive or industrial batteries	
<input type="checkbox"/> Other waste materials (please describe)	

22. Are there currently or to the best of your knowledge have there been previously, a transformer, capacitor or any hydraulic equipment on the property?

<input type="checkbox"/> Yes	If Yes or Unknown, please describe: Unknown
<input type="checkbox"/> No	
<input checked="" type="checkbox"/> Unknown	

23. Are there currently or to the best of your knowledge have there been previously any records indicating the presence of PCBs?

<input type="checkbox"/> Yes	If Yes or Unknown, please describe:
<input checked="" type="checkbox"/> No	
<input type="checkbox"/> Unknown	



Rincon Project Number: 22-13845
Site Name and Full Address: 1600 Harrison Street, Oakland, California

24. Are there currently or to the best of your knowledge have there been previously any records indicating the presence of pesticides or herbicides?

<input type="checkbox"/> Yes	If Yes or Unknown, please describe:
<input checked="" type="checkbox"/> No	
<input type="checkbox"/> Unknown	

25. Do you have any knowledge of environmental liens that may have been recorded against the property or governmental notification relating to past or recurrent violations of environmental laws with respect to the property or any facility located on the property?

<input type="checkbox"/> Yes	If Yes or Unknown, please describe:
<input checked="" type="checkbox"/> No	
<input type="checkbox"/> Unknown	

26. Do you have any knowledge of activity and use limitations (AULs) such as engineering controls, deed restrictions, land use restrictions, or institutional controls that may have been recorded against the property?

<input type="checkbox"/> Yes	If Yes or Unknown, please describe:
<input checked="" type="checkbox"/> No	
<input type="checkbox"/> Unknown	

27. Have you been informed of the past or current existence of hazardous substances, petroleum products, or environmental violations with respect to the property or any facility located on the property?

<input type="checkbox"/> Yes	If Yes or Unknown, please describe: Unknown
<input type="checkbox"/> No	
<input checked="" type="checkbox"/> Unknown	

28. Do you have any knowledge of any environmental site assessments of the property or facility?

<input type="checkbox"/> Yes	If Yes or Unknown, please describe:
<input checked="" type="checkbox"/> No	
<input type="checkbox"/> Unknown	

29. Do you know of any past, threatened, or pending lawsuits or administrative proceedings concerning a release of any hazardous substances or petroleum products involving the property by any owner or occupant of the property?

<input type="checkbox"/> Yes	If Yes or Unknown, please describe:
<input checked="" type="checkbox"/> No	
<input type="checkbox"/> Unknown	



Rincon Project Number: 22-13845
 Site Name and Full Address: 1600 Harrison Street, Oakland, California

30. Are there any site-specific geotechnical or geologic reports available for the subject property?

<input type="checkbox"/> Yes	If Yes or Unknown, please describe:
<input checked="" type="checkbox"/> No	
<input type="checkbox"/> Unknown	

31. Is there a Title Report available for the subject property?

<input checked="" type="checkbox"/> Yes	If Yes or Unknown, please describe:
<input type="checkbox"/> No	
<input type="checkbox"/> Unknown	

This questionnaire was completed by (please print)

Name Catalanne Montgomery
 Title owner
 Firm _____
 Street Address 1600 9908 Longview Lane
 City, State, Zip Code Pleasanton CA 94588
 Phone Number 925-846-0323 925-846-0244
 Fax Number _____

What is the Preparer's relationship to the property (i.e., owner, occupant, property manager, employee, agent, consultant, etc.)? owner

Copies of the completed questionnaire should be faxed, emailed (preferably) or mailed to:

Rincon Consultants, Inc.
 Attention: Environmental Site Assessment Division
 2215 Faraday Avenue, Suite A
 Carlsbad, CA 92008
 Fax: (760) 918-9444
 Email: jlange@rinconconsultants.com

Preparer represents that to the best of the preparer's knowledge the above statements and facts are true and correct and to the best of the preparer's knowledge no material facts have been suppressed or misstated.

Signature C Montgomery Date 12/9/2022



Issuing Policies of Chicago Title Insurance Company

Order No.: 36303285-363-LB-KD

Title Officer: Kevin Davis

TO:

Escrow Officer: Laurie Balding-Smith

Citrine Advisors
427 Grand Ave.
Oakland, CA 94610

Email: BaldingL@ctt.com
1676 N. California Blvd., Suite 117
Walnut Creek, CA 94596
(925) 288-8300
(925) 287-8007

ATTN: **Jerry Smith**
YOUR REFERENCE:

PROPERTY ADDRESS: 1600 Harrison Street, Oakland, CA

PRELIMINARY REPORT

*In response to the application for a policy of title insurance referenced herein, **Chicago Title Company** hereby reports that it is prepared to issue, or cause to be issued, as of the date hereof, a policy or policies of title insurance describing the land and the estate or interest therein hereinafter set forth, insuring against loss which may be sustained by reason of any defect, lien or encumbrance not shown or referred to as an exception herein or not excluded from coverage pursuant to the printed Schedules, Conditions and Stipulations or Conditions of said policy forms.*

The printed Exceptions and Exclusions from the coverage and Limitations on Covered Risks of said policy or policies are set forth in Attachment One. The policy to be issued may contain an arbitration clause. When the Amount of Insurance is less than that set forth in the arbitration clause, all arbitrable matters shall be arbitrated at the option of either the Company or the Insured as the exclusive remedy of the parties. Limitations on Covered Risks applicable to the CLTA and ALTA Homeowner's Policies of Title Insurance which establish a Deductible Amount and a Maximum Dollar Limit of Liability for certain coverages are also set forth in Attachment One. Copies of the policy forms should be read. They are available from the office which issued this report.

This report (and any supplements or amendments hereto) is issued solely for the purpose of facilitating the issuance of a policy of title insurance and no liability is assumed hereby. If it is desired that liability be assumed prior to the issuance of a policy of title insurance, a Binder or Commitment should be requested.

The policy(s) of title insurance to be issued hereunder will be policy(s) of Chicago Title Insurance Company, a Florida Corporation.

Please read the exceptions shown or referred to herein and the exceptions and exclusions set forth in Attachment One of this report carefully. The exceptions and exclusions are meant to provide you with notice of matters which are not covered under the terms of the title insurance policy and should be carefully considered.

It is important to note that this preliminary report is not a written representation as to the condition of title and may not list all liens, defects and encumbrances affecting title to the land.

Chicago Title Company

By: 

Authorized Signature



By: 
Michael J. Nolan
President

ATTEST: 
Marjorie Nemzura
Secretary



PRELIMINARY REPORT

EFFECTIVE DATE: **October 7, 2022 at 7:30 a.m.**

ORDER NO.: 36303285-363-LB-KD

The form of policy or policies of title insurance contemplated by this report is:

CLTA Standard Coverage Policy (04-08-14)
ALTA Extended Loan Policy (7-1-21)

1. THE ESTATE OR INTEREST IN THE LAND HEREINAFTER DESCRIBED OR REFERRED TO COVERED BY THIS REPORT IS:

A Fee

2. TITLE TO SAID ESTATE OR INTEREST AT THE DATE HEREOF IS [VESTED IN:](#)

Carolanne Montgomery, Trustee, Trust one under Lee and Carolanne Montgomery Living Trust, dated December 7, 2000

3. THE LAND REFERRED TO IN THIS REPORT IS DESCRIBED AS FOLLOWS:

See Exhibit A attached hereto and made a part hereof.

EXHIBIT A
LEGAL DESCRIPTION

THE LAND REFERRED TO HEREIN BELOW IS SITUATED IN THE CITY OF OAKLAND, IN THE COUNTY OF ALAMEDA, STATE OF CALIFORNIA, AND IS DESCRIBED AS FOLLOWS:

LOT 10 AND THE NORTHEASTERN 1 INCH OF LOT 9, AS SAID LOTS ARE SHOWN ON THE "MAP OF ALICE PARK PROPERTY, OAKLAND", FILED FEBRUARY 26, 1868, [MAP BOOK 3, PAGE 7](#), ALAMEDA COUNTY RECORDS.

EXCEPTING FROM SAID LOT 10 THE NORTHEASTERN 0.97 OF A FOOT THEREOF.

[APN: 008-0626-030-01](#)

EXCEPTIONS

AT THE DATE HEREOF, ITEMS TO BE CONSIDERED AND EXCEPTIONS TO COVERAGE IN ADDITION TO THE PRINTED EXCEPTIONS AND EXCLUSIONS IN SAID POLICY FORM WOULD BE AS FOLLOWS:

- 1. Property taxes, including any personal property taxes and any assessments collected with taxes are as follows:

Code Area: 17-022
Tax Identification No.: [008-0626-030-01](#)
 Fiscal Year: 2022-2023
 1st Installment: \$5,079.91, Open
 2nd Installment: \$5,079.91, Open
 Land: \$413,650.00
 Improvements: \$76,198.00
 Bill No.: 02000800

- 2. The Land lies within the boundaries of the Mello-Roos Community Facilities as follows:

CFD No.: 2014-1
 For: County of Alameda California Home Finance Authority Community Facilities District (Clean Energy)
 Disclosed by: Maps of Assessment and Community Facilities Districts in Map Book 18, Page 65
 Filing Date: August 24, 2015
 Recording Date: August 24, 2015
 Recording No.: 2015235594, of Official Records

- 3. The herein described property lies within the boundaries of a Mello-Roos Community Facilities District (CFD) as follows:

CFD No: Community Facilities District No. A/C-3
 For: East Bay Regional Park District
 Disclosed by: Notice of Special Tax Lien
 Recording Date: January 31, 2019
 Recording No.: 2019-15593, of Official Records

This property, along with all other parcels in the CFD, is liable for an annual special tax. This special tax is included with and payable with the general property taxes of the City of Oakland, County of Alameda. The tax may not be prepaid.

Further information may be obtained by contacting:

East Bay Regional Park District
 2950 Peralta Oaks Court
 Oakland, CA 94605
 Attention: Chief Financial Officer

- 4. The lien of supplemental or escaped assessments of property taxes, if any, made pursuant to the provisions of Chapter 3.5 (commencing with Section 75) or Part 2, Chapter 3, Articles 3 and 4, respectively, of the Revenue and Taxation Code of the State of California as a result of the transfer of title to the vestee named in Schedule A or as a result of changes in ownership or new construction occurring prior to Date of Policy.
- 5. Prior to close of escrow, please contact the Tax Collector's Office to confirm all amounts owing, including current fiscal year taxes, supplemental taxes, escaped assessments and any delinquencies.

**EXCEPTIONS
(Continued)**

6. Matters contained in that certain document

Entitled: Postponement of Mandatory Requirements of the Unreinforced Masonry Hazard Mitigation Ordinance/Hold Harmless Agreement
Dated: September 22, 1994
Executed by: Lee Montgomery and the City of Oakland
Recording Date: October 11, 1994
[Recording No: 94-329564, of Official Records](#)

Reference is hereby made to said document for full particulars.

7. Matters contained in that certain document

Entitled: Encroachment Agreement
Dated: October 19, 2006
Executed by: Lee Montgomery, et ux and Crescendo LLC, a California limited liability company, et al
Recording Date: August 7, 2007
[Recording No: 2007-291687, of Official Records](#)

Reference is hereby made to said document for full particulars.

8. A notice that said Land is included within a project area of the Redevelopment Agency shown below, and that proceedings for the redevelopment of said project have been instituted under the Redevelopment Law (such redevelopment to proceed only after the adoption of the redevelopment plan) as disclosed by a document

Recording Date: December 3, 2007
[Recording No: 2007-409569, of Official Records](#)
Redevelopment Agency: City of Oakland Central District Redevelopment Project

9. Any rights of the parties in possession of a portion of, or all of, said Land, which rights are not disclosed by the public records.

The Company will require, for review, a full and complete copy of any unrecorded agreement, contract, license and/or lease, together with all supplements, assignments and amendments thereto, before issuing any policy of title insurance without excepting this item from coverage.

The Company reserves the right to except additional items and/or make additional requirements after reviewing said documents.

10. Any invalidity or defect in the title of the vestees in the event that the trust referred to herein is invalid or fails to grant sufficient powers to the trustee(s) or in the event there is a lack of compliance with the terms and provisions of the trust instrument.

If title is to be insured in the trustee(s) of a trust, (or if their act is to be insured), this Company will require a Trust Certification pursuant to California Probate Code Section 18100.5.

The Company reserves the right to add additional items or make further requirements after review of the requested documentation.

**EXCEPTIONS
(Continued)**

- 11. The search did not disclose any open mortgages or deeds of trust of record, therefore the Company reserves the right to require further evidence to confirm that the property is unencumbered, and further reserves the right to make additional requirements or add additional items or exceptions upon receipt of the requested evidence.
- 12. The Company will require that an Owner's Affidavit be completed by the party(s) named below before the issuance of any policy of title insurance.

Party(s): Carolanne Montgomery, Trustee, Trust one under Lee and Carolanne
Montgomery Living Trust, dated December 7, 2000

The Company reserves the right to add additional items or make further requirements after review of the requested Affidavit.

END OF EXCEPTIONS

NOTES SECTION

1. Note: The Company is not aware of any matters which would cause it to decline to attach CLTA Endorsement Form 116 indicating that there is located on said Land a Commercial Property, known as 1600 Harrison Street, Oakland, CA, to an Extended Coverage Loan Policy.
2. Note: The name(s) of the proposed insured(s) furnished with this application for title insurance is/are:
 Name(s) furnished: Oakland Housing Authority
 If these name(s) are incorrect, incomplete or misspelled, please notify the Company.
3. Note: There are NO conveyances affecting said Land recorded within 24 months of the date of this report.
4. Effective January 1, 2019, as mandated through local ordinance, the transfer tax rates are as follows:

Full Value of Real Property Conveyed	Transfer Tax Rate
\$300,000 and less	1%
\$300,001 to \$2,000,000	1.5%
\$2,000,001 to \$5,000,000	1.75%
\$5,000,001 and above	2.5%

NOTE: These rates are for documents recorded on or after January 1, 2019, regardless of when the instrument was executed.
5. Notice: Please be aware that due to the conflict between federal and state laws concerning the cultivation, distribution, manufacture or sale of marijuana, the Company is not able to close or insure any transaction involving Land that is associated with these activities.
6. The application for title insurance was placed by reference to only a street address or tax identification number. The proposed Insured must confirm that the legal description in this report covers the parcel(s) of Land requested to be insured. If the legal description is incorrect, the proposed Insured must notify the Company and/or the settlement company in order to prevent errors and to be certain that the legal description for the intended parcel(s) of Land will appear on any documents to be recorded in connection with this transaction and on the policy of title insurance.
7. Note: If a county recorder, title insurance company, escrow company, real estate broker, real estate agent or association provides a copy of a declaration, governing document or deed to any person, California law requires that the document provided shall include a statement regarding any unlawful restrictions. Said statement is to be in at least 14-point bold face type and may be stamped on the first page of any document provided or included as a cover page attached to the requested document. Should a party to this transaction request a copy of any document reported herein that fits this category, the statement is to be included in the manner described.
8. Note: Any documents being executed in conjunction with this transaction must be signed in the presence of an authorized Company employee, an authorized employee of a Company agent, an authorized employee of the insured lender, or by using Bancserv or other Company-approved third-party service. If the above requirement cannot be met, please call the Company at the number provided in this report.
9. Pursuant to Government Code Section 27388.1, as amended and effective as of 1-1-2018, a Documentary Transfer Tax (DTT) Affidavit may be required to be completed and submitted with each document when DTT is being paid or when an exemption is being claimed from paying the tax. If a governmental agency is a party to the document, the form will not be required. DTT Affidavits may be available at a Tax Assessor-County Clerk-Recorder.

**NOTES
(Continued)**

10. Note: The policy of title insurance will include an arbitration provision. The Company or the insured may demand arbitration. Arbitrable matters may include, but are not limited to, any controversy or claim between the Company and the insured arising out of or relating to this policy, any service of the Company in connection with its issuance or the breach of a policy provision or other obligation. Please ask your escrow or title officer for a sample copy of the policy to be issued if you wish to review the arbitration provisions and any other provisions pertaining to your Title Insurance coverage.
11. Due to the special requirements of SB 50 (California Public Resources Code Section 8560 et seq.), any transaction that includes the conveyance of title by an agency of the United States must be approved in advance by the Company's State Counsel, Regional Counsel, or one of their designees.

END OF NOTES

Kevin Davis/555

Wire Fraud Alert

This Notice is not intended to provide legal or professional advice. If you have any questions, please consult with a lawyer.

All parties to a real estate transaction are targets for wire fraud and many have lost hundreds of thousands of dollars because they simply relied on the wire instructions received via email, without further verification. **If funds are to be wired in conjunction with this real estate transaction, we strongly recommend verbal verification of wire instructions through a known, trusted phone number prior to sending funds.**

In addition, the following non-exclusive self-protection strategies are recommended to minimize exposure to possible wire fraud.

- **NEVER RELY** on emails purporting to change wire instructions. Parties to a transaction rarely change wire instructions in the course of a transaction.
- **ALWAYS VERIFY** wire instructions, specifically the ABA routing number and account number, by calling the party who sent the instructions to you. **DO NOT** use the phone number provided in the email containing the instructions, use phone numbers you have called before or can otherwise verify. **Obtain the phone number of relevant parties to the transaction as soon as an escrow account is opened.** **DO NOT** send an email to verify as the email address may be incorrect or the email may be intercepted by the fraudster.
- **USE COMPLEX EMAIL PASSWORDS** that employ a combination of mixed case, numbers, and symbols. Make your passwords greater than eight (8) characters. Also, change your password often and do **NOT** reuse the same password for other online accounts.
- **USE MULTI-FACTOR AUTHENTICATION** for email accounts. Your email provider or IT staff may have specific instructions on how to implement this feature.

For more information on wire-fraud scams or to report an incident, please refer to the following links:

Federal Bureau of Investigation:
<http://www.fbi.gov>

Internet Crime Complaint Center:
<http://www.ic3.gov>



Notice of Available Discounts

Pursuant to Section 2355.3 in Title 10 of the California Code of Regulations Fidelity National Financial, Inc. and its subsidiaries ("FNF") must deliver a notice of each discount available under our current rate filing along with the delivery of escrow instructions, a preliminary report or commitment. Please be aware that the provision of this notice does not constitute a waiver of the consumer's right to be charged the filed rate. As such, your transaction may not qualify for the below discounts.

You are encouraged to discuss the applicability of one or more of the below discounts with a Company representative. These discounts are generally described below; consult the rate manual for a full description of the terms, conditions and requirements for such discount. These discounts only apply to transactions involving services rendered by the FNF Family of Companies. This notice only applies to transactions involving property improved with a one-to-four family residential dwelling.

Not all discounts are offered by every FNF Company. The discount will only be applicable to the FNF Company as indicated by the named discount.

FNF Underwritten Title Company

CTC – Chicago Title company
CLTC – Commonwealth Land Title Company
FNTC – Fidelity National Title Company of California
FNTCCA - Fidelity National Title Company of California
TICOR – Ticor Title Company of California
LTC – Lawyer's Title Company
SLTC – ServiceLink Title Company

Underwritten by FNF Underwriters

CTIC – Chicago Title Insurance Company
CLTIC - Commonwealth Land Title Insurance Company
FNTIC – Fidelity National Title Insurance Company
FNTIC - Fidelity National Title Insurance Company
CTIC – Chicago Title Insurance Company
CLTIC – Commonwealth Land Title Insurance Company
CTIC – Chicago Title Insurance Company

Available Discounts

DISASTER LOANS (CTIC, CLTIC, FNTIC)

The charge for a Lender's Policy (Standard or Extended coverage) covering the financing or refinancing by an owner of record, within twenty-four (24) months of the date of a declaration of a disaster area by the government of the United States or the State of California on any land located in said area, which was partially or totally destroyed in the disaster, will be fifty percent (50%) of the appropriate title insurance rate.

CHURCHES OR CHARITABLE NON-PROFIT ORGANIZATIONS (CTIC, FNTIC)

On properties used as a church or for charitable purposes within the scope of the normal activities of such entities, provided said charge is normally the church's obligation the charge for an owner's policy shall be fifty percent (50%) to seventy percent (70%) of the appropriate title insurance rate, depending on the type of coverage selected. The charge for a lender's policy shall be forty (40%) to fifty percent (50%) of the appropriate title insurance rate, depending on the type of coverage selected.

FIDELITY NATIONAL FINANCIAL, INC. PRIVACY NOTICE

Effective August 1, 2021

Fidelity National Financial, Inc. and its majority-owned subsidiary companies (collectively, “FNF,” “our,” or “we”) respect and are committed to protecting your privacy. This Privacy Notice explains how we collect, use, and protect personal information, when and to whom we disclose such information, and the choices you have about the use and disclosure of that information.

A limited number of FNF subsidiaries have their own privacy notices. If a subsidiary has its own privacy notice, the privacy notice will be available on the subsidiary’s website and this Privacy Notice does not apply.

Collection of Personal Information

FNF may collect the following categories of Personal Information:

- contact information (e.g., name, address, phone number, email address);
- demographic information (e.g., date of birth, gender, marital status);
- identity information (e.g. Social Security Number, driver’s license, passport, or other government ID number);
- financial account information (e.g. loan or bank account information); and
- other personal information necessary to provide products or services to you.

We may collect Personal Information about you from:

- information we receive from you or your agent;
- information about your transactions with FNF, our affiliates, or others; and
- information we receive from consumer reporting agencies and/or governmental entities, either directly from these entities or through others.

Collection of Browsing Information

FNF automatically collects the following types of Browsing Information when you access an FNF website, online service, or application (each an “FNF Website”) from your Internet browser, computer, and/or device:

- Internet Protocol (IP) address and operating system;
- browser version, language, and type;
- domain name system requests; and
- browsing history on the FNF Website, such as date and time of your visit to the FNF Website and visits to the pages within the FNF Website.

Like most websites, our servers automatically log each visitor to the FNF Website and may collect the Browsing Information described above. We use Browsing Information for system administration, troubleshooting, fraud investigation, and to improve our websites. Browsing Information generally does not reveal anything personal about you, though if you have created a user account for an FNF Website and are logged into that account, the FNF Website may be able to link certain browsing activity to your user account.

Other Online Specifics

Cookies. When you visit an FNF Website, a “cookie” may be sent to your computer. A cookie is a small piece of data that is sent to your Internet browser from a web server and stored on your computer’s hard drive. Information gathered using cookies helps us improve your user experience. For example, a cookie can help the website load properly or can customize the display page based on your browser type and user preferences. You can choose whether or not to accept cookies by changing your Internet browser settings. Be aware that doing so may impair or limit some functionality of the FNF Website.

Web Beacons. We use web beacons to determine when and how many times a page has been viewed. This information is used to improve our websites.

Do Not Track. Currently our FNF Websites do not respond to “Do Not Track” features enabled through your browser.

Links to Other Sites. FNF Websites may contain links to unaffiliated third-party websites. FNF is not responsible for the privacy practices or content of those websites. We recommend that you read the privacy policy of every website you visit.

Use of Personal Information

FNF uses Personal Information for three main purposes:

- To provide products and services to you or in connection with a transaction involving you.
- To improve our products and services.
- To communicate with you about our, our affiliates’, and others’ products and services, jointly or independently.

When Information Is Disclosed

We may disclose your Personal Information and Browsing Information in the following circumstances:

- to enable us to detect or prevent criminal activity, fraud, material misrepresentation, or nondisclosure;
- to nonaffiliated service providers who provide or perform services or functions on our behalf and who agree to use the information only to provide such services or functions;

- to nonaffiliated third party service providers with whom we perform joint marketing, pursuant to an agreement with them to jointly market financial products or services to you;
- to law enforcement or authorities in connection with an investigation, or in response to a subpoena or court order; or
- in the good-faith belief that such disclosure is necessary to comply with legal process or applicable laws, or to protect the rights, property, or safety of FNF, its customers, or the public.

The law does not require your prior authorization and does not allow you to restrict the disclosures described above. Additionally, we may disclose your information to third parties for whom you have given us authorization or consent to make such disclosure. We do not otherwise share your Personal Information or Browsing Information with nonaffiliated third parties, except as required or permitted by law. We may share your Personal Information with affiliates (other companies owned by FNF) to directly market to you. Please see "Choices with Your Information" to learn how to restrict that sharing.

We reserve the right to transfer your Personal Information, Browsing Information, and any other information, in connection with the sale or other disposition of all or part of the FNF business and/or assets, or in the event of bankruptcy, reorganization, insolvency, receivership, or an assignment for the benefit of creditors. By submitting Personal Information and/or Browsing Information to FNF, you expressly agree and consent to the use and/or transfer of the foregoing information in connection with any of the above described proceedings.

Security of Your Information

We maintain physical, electronic, and procedural safeguards to protect your Personal Information.

Choices With Your Information

If you do not want FNF to share your information among our affiliates to directly market to you, you may send an "opt out" request as directed at the end of this Privacy Notice. We do not share your Personal Information with nonaffiliates for their use to direct market to you without your consent.

Whether you submit Personal Information or Browsing Information to FNF is entirely up to you. If you decide not to submit Personal Information or Browsing Information, FNF may not be able to provide certain services or products to you.

For California Residents: We will not share your Personal Information or Browsing Information with nonaffiliated third parties, except as permitted by California law. For additional information about your California privacy rights, please visit the "California Privacy" link on our website (<https://fnf.com/pages/californiaprivacy.aspx>) or call (888) 413-1748.

For Nevada Residents: You may be placed on our internal Do Not Call List by calling (888) 714-2710 or by contacting us via the information set forth at the end of this Privacy Notice. Nevada law requires that we also provide you with the following contact information: Bureau of Consumer Protection, Office of the Nevada Attorney General, 555 E. Washington St., Suite 3900, Las Vegas, NV 89101; Phone number: (702) 486-3132; email: BCPINFO@ag.state.nv.us.

For Oregon Residents: We will not share your Personal Information or Browsing Information with nonaffiliated third parties for marketing purposes, except after you have been informed by us of such sharing and had an opportunity to indicate that you do not want a disclosure made for marketing purposes.

For Vermont Residents: We will not disclose information about your creditworthiness to our affiliates and will not disclose your personal information, financial information, credit report, or health information to nonaffiliated third parties to market to you, other than as permitted by Vermont law, unless you authorize us to make those disclosures.

Information From Children

The FNF Websites are not intended or designed to attract persons under the age of eighteen (18). We do not collect Personal Information from any person that we know to be under the age of thirteen (13) without permission from a parent or guardian.

International Users

FNF's headquarters is located within the United States. If you reside outside the United States and choose to provide Personal Information or Browsing Information to us, please note that we may transfer that information outside of your country of residence. By providing FNF with your Personal Information and/or Browsing Information, you consent to our collection, transfer, and use of such information in accordance with this Privacy Notice.

FNF Website Services for Mortgage Loans

Certain FNF companies provide services to mortgage loan servicers, including hosting websites that collect customer information on behalf of mortgage loan servicers (the "Service Websites"). The Service Websites may contain links to both this Privacy Notice and the mortgage loan servicer or lender's privacy notice. The sections of this Privacy Notice titled When Information is Disclosed, Choices with Your Information, and Accessing and Correcting Information do not apply to the Service Websites. The mortgage loan servicer or lender's privacy notice governs use, disclosure, and access to your Personal Information. FNF does not share Personal Information collected through the Service Websites, except as required or authorized by contract with the mortgage loan servicer or lender, or as required by law or in the good-faith belief that such disclosure is necessary: to comply with a legal process or applicable law, to enforce this Privacy Notice, or to protect the rights, property, or safety of FNF or the public.

Your Consent To This Privacy Notice; Notice Changes

By submitting Personal Information and/or Browsing Information to FNF, you consent to the collection and use of the information in accordance with this Privacy Notice. We may change this Privacy Notice at any time. The Privacy Notice's effective date will show the last date changes were made. If you provide information to us following any change of the Privacy Notice, that signifies your assent to and acceptance of the changes to the Privacy Notice.

Accessing and Correcting Information; Contact Us

If you have questions, would like to correct your Personal Information, or want to opt-out of information sharing for affiliate marketing, visit FNF's [Opt Out Page](#) or contact us by phone at (888) 714-2710 or by mail to:

Fidelity National Financial, Inc.
601 Riverside Avenue,
Jacksonville, Florida 32204
Attn: Chief Privacy Officer

ATTACHMENT ONE (Revised 05-06-16)

CALIFORNIA LAND TITLE ASSOCIATION STANDARD COVERAGE POLICY – 1990

EXCLUSIONS FROM COVERAGE

The following matters are expressly excluded from the coverage of this policy and the Company will not pay loss or damage, costs, attorneys' fees or expenses which arise by reason of:

1. (a) Any law, ordinance or governmental regulation (including but not limited to building or zoning laws, ordinances, or regulations) restricting, regulating, prohibiting or relating (i) the occupancy, use, or enjoyment of the land; (ii) the character, dimensions or location of any improvement now or hereafter erected on the land; (iii) a separation in ownership or a change in the dimensions or area of the land or any parcel of which the land is or was a part; or (iv) environmental protection, or the effect of any violation of these laws, ordinances or governmental regulations, except to the extent that a notice of the enforcement thereof or a notice of a defect, lien, or encumbrance resulting from a violation or alleged violation affecting the land has been recorded in the public records at Date of Policy.
- (b) Any governmental police power not excluded by (a) above, except to the extent that a notice of the exercise thereof or notice of a defect, lien or encumbrance resulting from a violation or alleged violation affecting the land has been recorded in the public records at Date of Policy.
2. Rights of eminent domain unless notice of the exercise thereof has been recorded in the public records at Date of Policy, but not excluding from coverage any taking which has occurred prior to Date of Policy which would be binding on the rights of a purchaser for value without knowledge.
3. Defects, liens, encumbrances, adverse claims or other matters:
 - (a) whether or not recorded in the public records at Date of Policy, but created, suffered, assumed or agreed to by the insured claimant;
 - (b) not known to the Company, not recorded in the public records at Date of Policy, but known to the insured claimant and not disclosed in writing to the Company by the insured claimant prior to the date the insured claimant became an insured under this policy;
 - (c) resulting in no loss or damage to the insured claimant;
 - (d) attaching or created subsequent to Date of Policy; or
 - (e) resulting in loss or damage which would not have been sustained if the insured claimant had paid value for the insured mortgage or for the estate or interest insured by this policy.
4. Unenforceability of the lien of the insured mortgage because of the inability or failure of the insured at Date of Policy, or the inability or failure of any subsequent owner of the indebtedness, to comply with the applicable doing business laws of the state in which the land is situated.
5. Invalidity or unenforceability of the lien of the insured mortgage, or claim thereof, which arises out of the transaction evidenced by the insured mortgage and is based upon usury or any consumer credit protection or truth in lending law.
6. Any claim, which arises out of the transaction vesting in the insured the estate of interest insured by this policy or the transaction creating the interest of the insured lender, by reason of the operation of federal bankruptcy, state insolvency or similar creditors' rights laws.

EXCEPTIONS FROM COVERAGE - SCHEDULE B, PART I

This policy does not insure against loss or damage (and the Company will not pay costs, attorneys' fees or expenses) which arise by reason of:

1. Taxes or assessments which are not shown as existing liens by the records of any taxing authority that levies taxes or assessments on real property or by the public records.
Proceedings by a public agency which may result in taxes or assessments, or notices of such proceedings, whether or not shown by the records of such agency or by the public records.
2. Any facts, rights, interests, or claims which are not shown by the public records but which could be ascertained by an inspection of the land or which may be asserted by persons in possession thereof.
3. Easements, liens or encumbrances, or claims thereof, not shown by the public records.
4. Discrepancies, conflicts in boundary lines, shortage in area, encroachments, or any other facts which a correct survey would disclose, and which are not shown by the public records.
5. (a) Unpatented mining claims; (b) reservations or exceptions in patents or in Acts authorizing the issuance thereof; (c) water rights, claims or title to water, whether or not the matters excepted under (a), (b) or (c) are shown by the public records.
6. Any lien or right to a lien for services, labor or material not shown by the public records.

CLTA HOMEOWNER'S POLICY OF TITLE INSURANCE (12-02-13) ALTA HOMEOWNER'S POLICY OF TITLE INSURANCE

EXCLUSIONS

In addition to the Exceptions in Schedule B, You are not insured against loss, costs, attorneys' fees, and expenses resulting from:

1. Governmental police power, and the existence or violation of those portions of any law or government regulation concerning:
 - a. building;
 - b. zoning;
 - c. land use;
 - d. improvements on the Land;
 - e. land division; and
 - f. environmental protection.This Exclusion does not limit the coverage described in Covered Risk 8.a., 14, 15, 16, 18, 19, 20, 23 or 27.
2. The failure of Your existing structures, or any part of them, to be constructed in accordance with applicable building codes. This Exclusion does not limit the coverage described in Covered Risk 14 or 15.
3. The right to take the Land by condemning it. This Exclusion does not limit the coverage described in Covered Risk 17.
4. Risks:
 - a. that are created, allowed, or agreed to by You, whether or not they are recorded in the Public Records;
 - b. that are Known to You at the Policy Date, but not to Us, unless they are recorded in the Public Records at the Policy Date;

- c. that result in no loss to You; or
 - d. that first occur after the Policy Date - this does not limit the coverage described in Covered Risk 7, 8.e., 25, 26, 27 or 28.
5. Failure to pay value for Your Title.
 6. Lack of a right:
 - a. to any land outside the area specifically described and referred to in paragraph 3 of Schedule A; and
 - b. in streets, alleys, or waterways that touch the Land.
 This Exclusion does not limit the coverage described in Covered Risk 11 or 21.
 7. The transfer of the Title to You is invalid as a preferential transfer or as a fraudulent transfer or conveyance under federal bankruptcy, state insolvency, or similar creditors' rights laws.
 8. Contamination, explosion, fire, flooding, vibration, fracturing, earthquake, or subsidence.
 9. Negligence by a person or an Entity exercising a right to extract or develop minerals, water, or any other substances.

LIMITATIONS ON COVERED RISKS

Your insurance for the following Covered Risks is limited on the Owner's Coverage Statement as follows:

- For Covered Risk 16, 18, 19, and 21 Your Deductible Amount and Our Maximum Dollar Limit of Liability shown in Schedule A.

The deductible amounts and maximum dollar limits shown on Schedule A are as follows:

	Your Deductible Amount	Our Maximum Dollar Limit of Liability
Covered Risk 16:	1.00% of Policy Amount Shown in Schedule A or \$2,500.00 (whichever is less)	\$ 10,000.00
Covered Risk 18:	1.00% of Policy Amount Shown in Schedule A or \$5,000.00 (whichever is less)	\$ 25,000.00
Covered Risk 19:	1.00% of Policy Amount Shown in Schedule A or \$5,000.00 (whichever is less)	\$ 25,000.00
Covered Risk 21:	1.00% of Policy Amount Shown in Schedule A or \$2,500.00 (whichever is less)	\$ 5,000.00

2006 ALTA LOAN POLICY (06-17-06)

EXCLUSIONS FROM COVERAGE

The following matters are expressly excluded from the coverage of this policy, and the Company will not pay loss or damage, costs, attorneys' fees, or expenses that arise by reason of:

1. (a) Any law, ordinance, permit, or governmental regulation (including those relating to building and zoning) restricting, regulating, prohibiting, or relating to
 - (i) the occupancy, use, or enjoyment of the Land;
 - (ii) the character, dimensions, or location of any improvement erected on the Land;
 - (iii) the subdivision of land; or
 - (iv) environmental protection;
 or the effect of any violation of these laws, ordinances, or governmental regulations. This Exclusion 1(a) does not modify or limit the coverage provided under Covered Risk 5.
- (b) Any governmental police power. This Exclusion 1(b) does not modify or limit the coverage provided under Covered Risk 6.
2. Rights of eminent domain. This Exclusion does not modify or limit the coverage provided under Covered Risk 7 or 8.
3. Defects, liens, encumbrances, adverse claims, or other matters
 - (a) created, suffered, assumed, or agreed to by the Insured Claimant;
 - (b) not Known to the Company, not recorded in the Public Records at Date of Policy, but Known to the Insured Claimant and not disclosed in writing to the Company by the Insured Claimant prior to the date the Insured Claimant became an Insured under this policy;
 - (c) resulting in no loss or damage to the Insured Claimant;
 - (d) attaching or created subsequent to Date of Policy (however, this does not modify or limit the coverage provided under Covered Risk 11, 13 or 14); or
 - (e) resulting in loss or damage that would not have been sustained if the Insured Claimant had paid value for the Insured Mortgage.
4. Unenforceability of the lien of the Insured Mortgage because of the inability or failure of an Insured to comply with applicable doing-business laws of the state where the Land is situated.
5. Invalidity or unenforceability in whole or in part of the lien of the Insured Mortgage that arises out of the transaction evidenced by the Insured Mortgage and is based upon usury or any consumer credit protection or truth-in-lending law.
6. Any claim, by reason of the operation of federal bankruptcy, state insolvency, or similar creditors' rights laws, that the transaction creating the lien of the Insured Mortgage, is
 - (a) a fraudulent conveyance or fraudulent transfer, or
 - (b) a preferential transfer for any reason not stated in Covered Risk 13(b) of this policy.
7. Any lien on the Title for real estate taxes or assessments imposed by governmental authority and created or attaching between Date of Policy and the date of recording of the Insured Mortgage in the Public Records. This Exclusion does not modify or limit the coverage provided under Covered Risk 11(b).

The above policy form may be issued to afford either Standard Coverage or Extended Coverage. In addition to the above Exclusions from Coverage, the Exceptions from Coverage in a Standard Coverage policy will also include the following Exceptions from Coverage:

EXCEPTIONS FROM COVERAGE

{Except as provided in Schedule B - Part II, {t{or T}his policy does not insure against loss or damage, and the Company will not pay costs, attorneys' fees or expenses, that arise by reason of:

{PART I

{The above policy form may be issued to afford either Standard Coverage or Extended Coverage. In addition to the above Exclusions from Coverage, the Exceptions from Coverage in a Standard Coverage policy will also include the following Exceptions from Coverage:

1. (a) Taxes or assessments that are not shown as existing liens by the records of any taxing authority that levies taxes or assessments on real property or by the Public Records; (b) proceedings by a public agency that may result in taxes or assessments, or notices of such proceedings, whether or not shown by the records of such agency or by the Public Records.
2. Any facts, rights, interests, or claims that are not shown by the Public Records but that could be ascertained by an inspection of the Land or that may be asserted by persons in possession of the Land.
3. Easements, liens or encumbrances, or claims thereof, not shown by the Public Records.
4. Any encroachment, encumbrance, violation, variation, or adverse circumstance affecting the Title that would be disclosed by an accurate and complete land survey of the Land and not shown by the Public Records.
5. (a) Unpatented mining claims; (b) reservations or exceptions in patents or in Acts authorizing the issuance thereof; (c) water rights, claims or title to water, whether or not the matters excepted under (a), (b), or (c) are shown by the Public Records.
6. Any lien or right to a lien for services, labor or material not shown by the Public Records.}

PART II

In addition to the matters set forth in Part I of this Schedule, the Title is subject to the following matters, and the Company insures against loss or damage sustained in the event that they are not subordinate to the lien of the Insured Mortgage:}

2006 ALTA OWNER'S POLICY (06-17-06)

EXCLUSIONS FROM COVERAGE

The following matters are expressly excluded from the coverage of this policy, and the Company will not pay loss or damage, costs, attorneys' fees, or expenses that arise by reason of:

1. (a) Any law, ordinance, permit, or governmental regulation (including those relating to building and zoning) restricting, regulating, prohibiting, or relating to
 - (i) the occupancy, use, or enjoyment of the Land;
 - (ii) the character, dimensions, or location of any improvement erected on the Land;
 - (iii) the subdivision of land; or
 - (iv) environmental protection;or the effect of any violation of these laws, ordinances, or governmental regulations. This Exclusion 1(a) does not modify or limit the coverage provided under Covered Risk 5.
- (b) Any governmental police power. This Exclusion 1(b) does not modify or limit the coverage provided under Covered Risk 6.
2. Rights of eminent domain. This Exclusion does not modify or limit the coverage provided under Covered Risk 7 or 8.
3. Defects, liens, encumbrances, adverse claims, or other matters
 - (a) created, suffered, assumed, or agreed to by the Insured Claimant;
 - (b) not Known to the Company, not recorded in the Public Records at Date of Policy, but Known to the Insured Claimant and not disclosed in writing to the Company by the Insured Claimant prior to the date the Insured Claimant became an Insured under this policy;
 - (c) resulting in no loss or damage to the Insured Claimant;
 - (d) attaching or created subsequent to Date of Policy (however, this does not modify or limit the coverage provided under Covered Risk 9 and 10); or
 - (e) resulting in loss or damage that would not have been sustained if the Insured Claimant had paid value for the Title.
4. Any claim, by reason of the operation of federal bankruptcy, state insolvency, or similar creditors' rights laws, that the transaction vesting the Title as shown in Schedule A, is
 - (a) a fraudulent conveyance or fraudulent transfer; or
 - (b) a preferential transfer for any reason not stated in Covered Risk 9 of this policy.
5. Any lien on the Title for real estate taxes or assessments imposed by governmental authority and created or attaching between Date of Policy and the date of recording of the deed or other instrument of transfer in the Public Records that vests Title as shown in Schedule A.

The above policy form may be issued to afford either Standard Coverage or Extended Coverage. In addition to the above Exclusions from Coverage, the Exceptions from Coverage in a Standard Coverage policy will also include the following Exceptions from Coverage:

EXCEPTIONS FROM COVERAGE

This policy does not insure against loss or damage, and the Company will not pay costs, attorneys' fees or expenses, that arise by reason of:

{The above policy form may be issued to afford either Standard Coverage or Extended Coverage. In addition to the above Exclusions from Coverage, the Exceptions from Coverage in a Standard Coverage policy will also include the following Exceptions from Coverage:

1. (a) Taxes or assessments that are not shown as existing liens by the records of any taxing authority that levies taxes or assessments on real property or by the Public Records; (b) proceedings by a public agency that may result in taxes or assessments, or notices of such proceedings, whether or not shown by the records of such agency or by the Public Records.
2. Any facts, rights, interests, or claims that are not shown in the Public Records but that could be ascertained by an inspection of the Land or that may be asserted by persons in possession of the Land.
3. Easements, liens or encumbrances, or claims thereof, not shown by the Public Records.
4. Any encroachment, encumbrance, violation, variation, or adverse circumstance affecting the Title that would be disclosed by an accurate and complete land survey of the Land and that are not shown by the Public Records.
5. (a) Unpatented mining claims; (b) reservations or exceptions in patents or in Acts authorizing the issuance thereof; (c) water rights, claims or title to water, whether or not the matters excepted under (a), (b), or (c) are shown by the Public Records.
6. Any lien or right to a lien for services, labor or material not shown by the Public Records. }
7. {Variable exceptions such as taxes, easements, CC&R's, etc. shown here.}

ALTA EXPANDED COVERAGE RESIDENTIAL LOAN POLICY – ASSESSMENTS PRIORITY (04-02-15)

EXCLUSIONS FROM COVERAGE

The following matters are expressly excluded from the coverage of this policy and the Company will not pay loss or damage, costs, attorneys' fees or expenses which arise by reason of:

1. (a) Any law, ordinance, permit, or governmental regulation (including those relating to building and zoning) restricting, regulating, prohibiting, or relating to
 - (i) the occupancy, use, or enjoyment of the Land;
 - (ii) the character, dimensions, or location of any improvement erected on the Land;
 - (iii) the subdivision of land; or
 - (iv) environmental protection;or the effect of any violation of these laws, ordinances, or governmental regulations. This Exclusion 1(a) does not modify or limit the coverage provided under Covered Risk 5, 6, 13(c), 13(d), 14 or 16.
- (b) Any governmental police power. This Exclusion 1(b) does not modify or limit the coverage provided under Covered Risk 5, 6, 13(c), 13(d), 14 or 16.
2. Rights of eminent domain. This Exclusion does not modify or limit the coverage provided under Covered Risk 7 or 8.
3. Defects, liens, encumbrances, adverse claims, or other matters
 - (a) created, suffered, assumed, or agreed to by the Insured Claimant;
 - (b) not Known to the Company, not recorded in the Public Records at Date of Policy, but Known to the Insured Claimant and not disclosed in writing to the Company by the Insured Claimant prior to the date the Insured Claimant became an Insured under this policy;
 - (c) resulting in no loss or damage to the Insured Claimant;
 - (d) attaching or created subsequent to Date of Policy (however, this does not modify or limit the coverage provided under Covered Risk 11, 16, 17, 18, 19, 20, 21, 22, 23, 24, 27 or 28); or
 - (e) resulting in loss or damage that would not have been sustained if the Insured Claimant had paid value for the Insured Mortgage.
4. Unenforceability of the lien of the Insured Mortgage because of the inability or failure of an Insured to comply with applicable doing-business laws of the state where the Land is situated.
5. Invalidity or unenforceability in whole or in part of the lien of the Insured Mortgage that arises out of the transaction evidenced by the Insured Mortgage and is based upon usury, or any consumer credit protection or truth-in-lending law. This Exclusion does not modify or limit the coverage provided in Covered Risk 26.
6. Any claim of invalidity, unenforceability or lack of priority of the lien of the Insured Mortgage as to Advances or modifications made after the Insured has Knowledge that the vestee shown in Schedule A is no longer the owner of the estate or interest covered by this policy. This Exclusion does not modify or limit the coverage provided in Covered Risk 11.
7. Any lien on the Title for real estate taxes or assessments imposed by governmental authority and created or attaching subsequent to Date of Policy. This Exclusion does not modify or limit the coverage provided in Covered Risk 11(b) or 25.
8. The failure of the residential structure, or any portion of it, to have been constructed before, on or after Date of Policy in accordance with applicable building codes. This Exclusion does not modify or limit the coverage provided in Covered Risk 5 or 6.
9. Any claim, by reason of the operation of federal bankruptcy, state insolvency, or similar creditors' rights laws, that the transaction creating the lien of the Insured Mortgage, is
 - (a) a fraudulent conveyance or fraudulent transfer, or
 - (b) a preferential transfer for any reason not stated in Covered Risk 27(b) of this policy.
10. Contamination, explosion, fire, flooding, vibration, fracturing, earthquake, or subsidence.
11. Negligence by a person or an Entity exercising a right to extract or develop minerals, water, or any other substances.

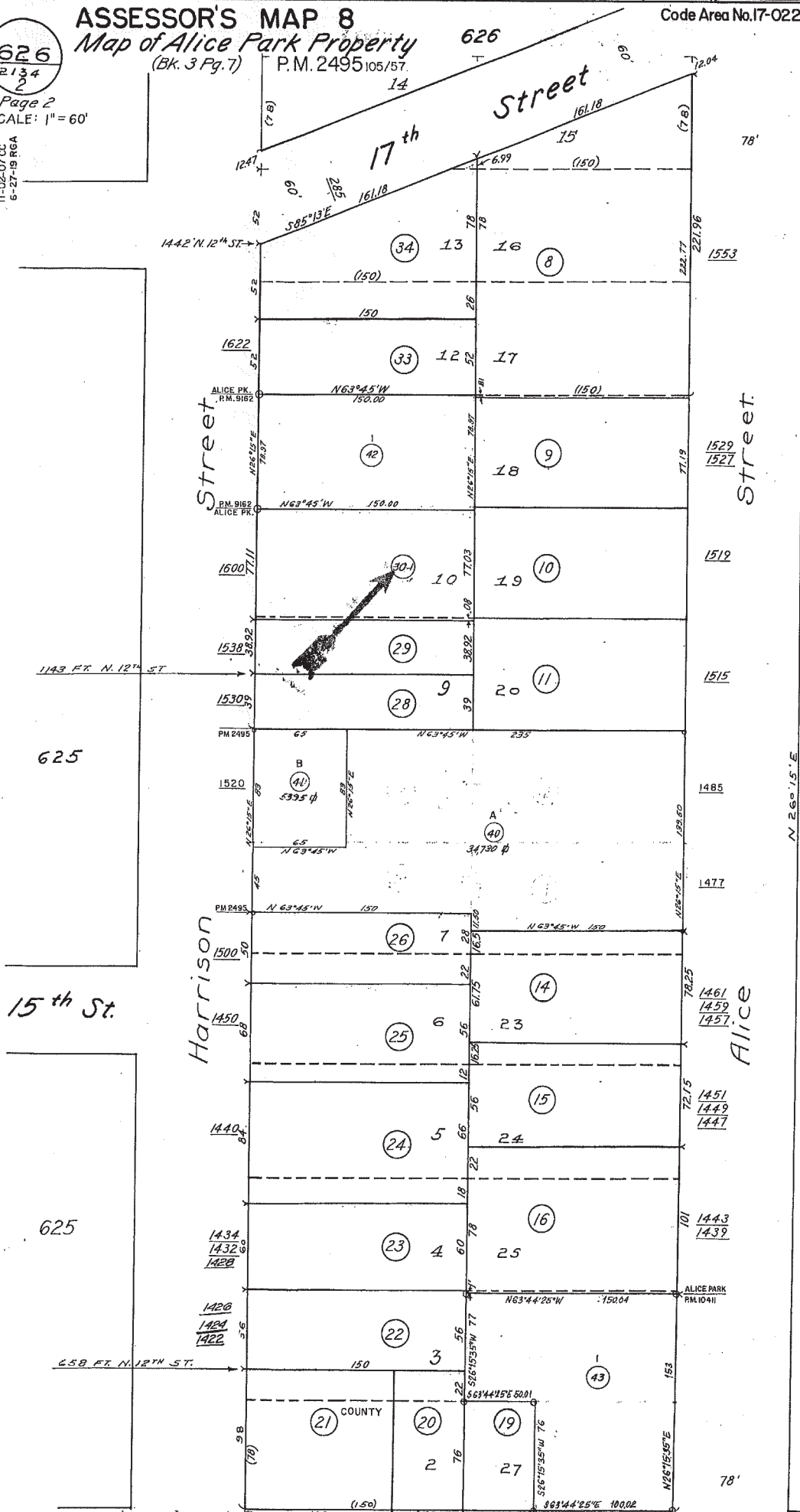
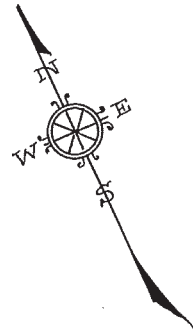
ASSESSOR'S MAP 8
Map of Alice Park Property
 (Bk. 3 Pg. 7) P.M. 2495 105/57.

Code Area No. 17-022

626
 2134
 2
 Page 2
 SCALE: 1" = 60'

Rev. 2-6-79 SD
 11-02-07 CC
 6-27-19 RGA

P.M. 9162 296/17-19
 P.M. 10411 342/37-38.



This map/pat is being furnished as an aid in locating the herein described land in relation to adjoining streets, natural boundaries and other land, and is not a survey or one land depicted. Except to the extent a policy of title insurance is expressly modified by endorsement, if any, the Company does not insure dimensions, distances, location of easements, acreage or other matters shown thereon.

HPN 43

TITLE REPORT

THE TITLE REPORT USED IN THIS SURVEY WAS ISSUED BY CHICAGO TITLE COMPANY, PRELIMINARY REPORT ORDER NO. 36303285-363-LB-KD, EFFECTIVE DATE OCTOBER 7, 2022 AT 7:30 A.M., REFERRED TO HEREIN AS THE "PTR".

TITLE TO SAID ESTATE IS VESTED IN:

CAROLANNE MONTGOMERY, TRUSTEE, TRUST ONE UNDER LEE AND CAROLANNE MONTGOMERY LIVING TRUST, DATED DECEMBER 7, 2000

THE ESTATE OR INTEREST IN THE LAND IS:
A FEE

LEGAL DESCRIPTION

THE LAND REFERRED TO HEREIN BELOW IS SITUATED IN THE CITY OF OAKLAND, THE COUNTY OF ALAMEDA, STATE OF CALIFORNIA, AND IS DESCRIBED AS FOLLOWS:

LOT 10 AND THE NORTHEASTERN 1 INCH OF LOT 9, AS SAID LOTS ARE SHOWN ON THE "MAP OF ALICE PARK PROPERTY, OAKLAND", FILED FEBRUARY 26, 1868, MAP BOOK 3, PAGE 7, ALAMEDA COUNTY RECORDS.

EXCEPTING FROM SAID LOT 10 THE NORTHEASTERN 0.97 OF A FOOT THEREOF.

APN: 008-0626-030-01

EXCEPTIONS TO TITLE

- 1. THE LAND LIES WITHIN THE BOUNDARIES OF THE MELLO-ROOS COMMUNITY FACILITIES AS FOLLOWS, CTD NO 2014-1, FOR COUNTY OF ALAMEDA CALIFORNIA HOME FINANCE AUTHORITY COMMUNITY FACILITIES DISTRICT (CLEAN ENERGY), DISCLOSED BY MAPS OF ASSESSMENT AND COMMUNITY FACILITIES DISTRICTS IN MAP BOOK 18, PAGE 65, FILING DATE AUGUST 24, 2015, RECORDING DATE AUGUST 24, 2015, RECORDING NO 2015235594, OF OFFICIAL RECORDS (PTR EXC. 2 - NOT PLOTTABLE).
- 2. THE HEREN DESCRIBED PROPERTY LIES WITHIN THE BOUNDARIES OF A MELLO-ROOS COMMUNITY FACILITIES DISTRICT (CFS) AS FOLLOWS, CTD NO COMMUNITY FACILITIES DISTRICT NO. A/C-3, FOR EAST BAY REGIONAL PARK DISTRICT, DISCLOSED BY NOTICE OF SPECIAL TAX LIEN, RECORDING DATE JANUARY 31, 2019, RECORDING NO 2019-15593, OF OFFICIAL RECORDS.
- 3. MATTERS CONTAINED IN THAT CERTAIN DOCUMENT ENTITLED POSTPONEMENT OF MANDATORY REQUIREMENTS OF THE UNENFORCED MASONRY HAZARD MITIGATION ORDINANCE/HOLD HARMLESS AGREEMENT, DATED SEPTEMBER 22, 1994, EXECUTED BY LEE MONTGOMERY AND THE CITY OF OAKLAND, RECORDING DATE OCTOBER 11, 1994, RECORDING NO 94-329564, OF OFFICIAL RECORDS, REFERENCE IS HEREBY MADE TO SAID DOCUMENT FOR FULL PARTICULARS (PTR EXC. 6 - NOT PLOTTABLE).
- 4. MATTERS CONTAINED IN THAT CERTAIN DOCUMENT ENTITLED ENCROACHMENT AGREEMENT, DATED OCTOBER 19, 2008, EXECUTED BY LEE MONTGOMERY, ET UX AND CRESCENDO LLC, A CALIFORNIA LIMITED LIABILITY COMPANY, ET AL, RECORDING DATE AUGUST 7, 2007, RECORDING NO 2007-291687, OF OFFICIAL RECORDS, REFERENCE IS HEREBY MADE TO SAID DOCUMENT FOR FULL PARTICULARS (PTR EXC. 7 - NOT PLOTTABLE).
- 5. A NOTICE THAT SAID LAND IS INCLUDED WITHIN A PROJECT AREA OF THE REDEVELOPMENT AGENCY SHOWN BELOW, AND THAT PROCEEDINGS FOR THE REDEVELOPMENT OF SAID PROJECT HAVE BEEN INSTITUTED UNDER THE REDEVELOPMENT LAW (SAUCH REDEVELOPMENT TO PROCEED ONLY AFTER THE ADOPTION OF THE REDEVELOPMENT PLAN) AS DISCLOSED BY A DOCUMENT, RECORDING DATE DECEMBER 3, 2007, RECORDING NO 2007-409569, OF OFFICIAL RECORDS, REDEVELOPMENT AGENCY CITY OF OAKLAND CENTRAL DISTRICT REDEVELOPMENT PROJECT (PTR EXC. 8 - NOT PLOTTABLE).

TABLE A NOTES

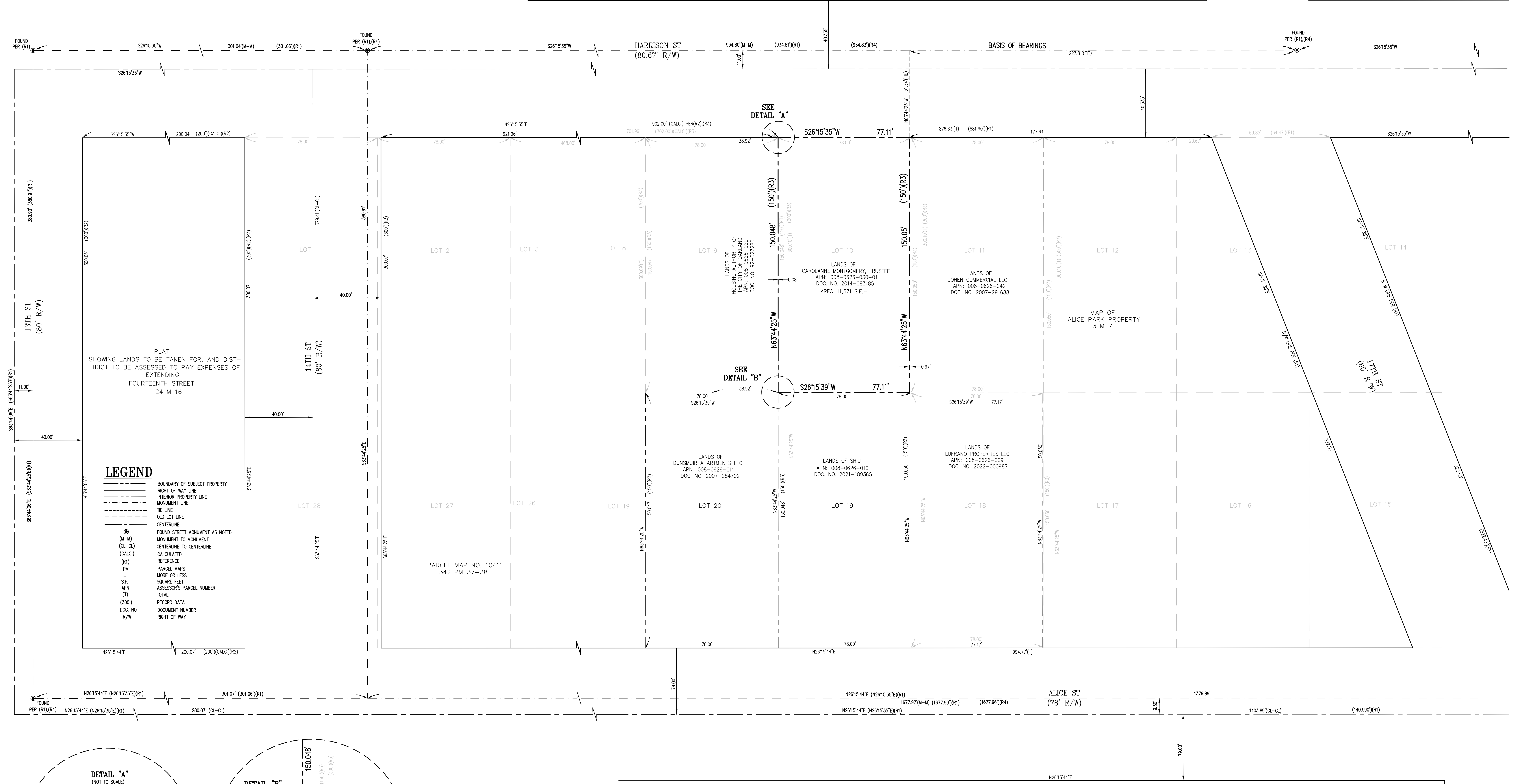
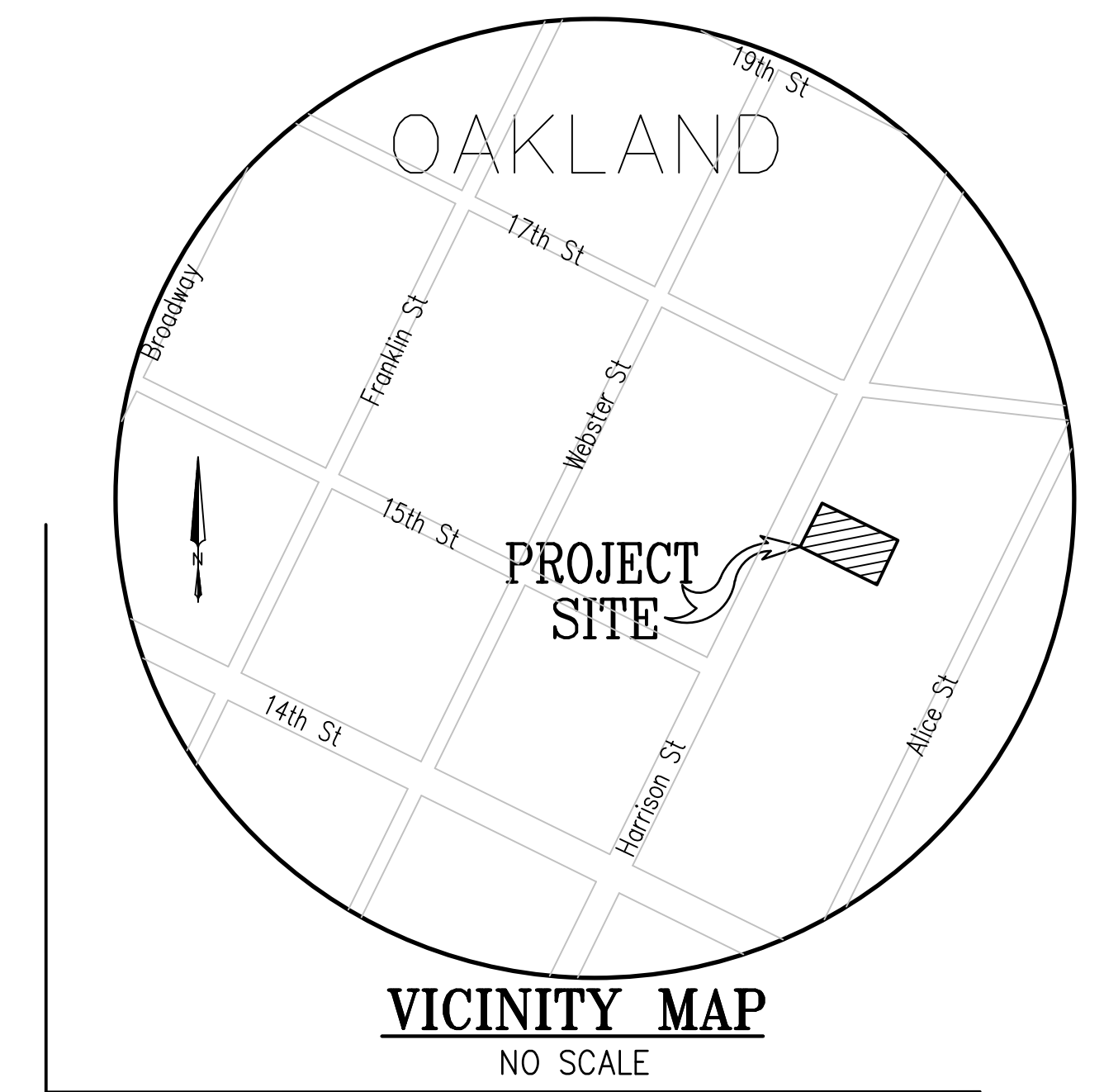
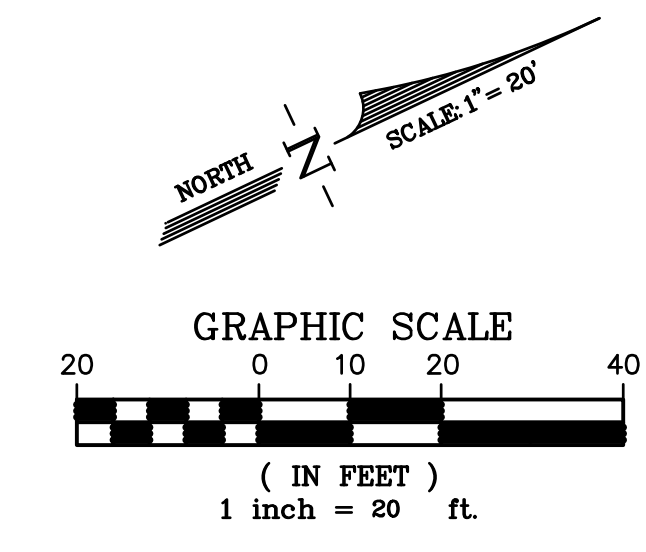
- 1. FOUND MONUMENTS ARE SHOWN ON SHEET 2 OF THE SURVEY.
- 2. THE STREET ADDRESS OF THE PROPERTY IS 1600 HARRISON STREET, OAKLAND, CA
- 3. FLOOD ZONE DESIGNATION: THE PROPERTY IS LOCATED IN ZONE "X" (NON-SHADED) DEFINED AS "AREAS DETERMINED TO BE OUTSIDE THE 0.2% ANNUAL CHANCE FLOODPLAIN", PER FLOOD INSURANCE RATE MAP COMMUNITY PANEL NO. 960100007A, EFFECTIVE DATE: DECEMBER 21, 2016.
- 4. THE TOTAL GROSS LAND AREA IS: 11,571 SQUARE FEET +/- OR 0.266 ACRES MORE OR LESS.
- 6. (A/B) ZONING REQUIREMENTS: PER THE CITY OF OAKLAND PLANNING AND DEVELOPMENT, THE PROPERTY IS ZONED "CBO-C", DEFINED AS "CENTRAL BUSINESS DISTRICT GENERAL COMMERCIAL ZONE" (HEIGHT AREA 5). REFERENCE IS MADE HERE TO THE CITY OF OAKLAND ZONING CODE, TITLE 17, CHAPTER 17.58, TABLE 17.58.03, REGARDING PROPERTY DEVELOPMENT STANDARDS, MINIMUM SETBACKS, BUILDING HEIGHT LIMITATION, DENSITY AND PARKING REQUIREMENTS ARE AS FOLLOWS:
SETBACKS:
MINIMUM FRONT: 0 FEET
MINIMUM INTERIOR SIDE: 0 FEET
MINIMUM CORNER SIDE: 0 FEET
MINIMUM REAR: 0 FEET
MAXIMUM HEIGHT: 400 FEET
MINIMUM DENSITY: 90 SQUARE FEET OF LOT AREA PER UNIT
MINIMUM PARKING REQUIREMENTS: NO SPACES REQUIRED

TABLE A NOTES (CONT.)

- 7. (A/B)(C) EXTERIOR DIMENSIONS, HEIGHT, AND SQUARE FOOTAGE OF BUILDING AT GROUND LEVEL ARE SHOWN ON SHEET 2 OF THE SURVEY.
- 8. SUBSTANTIAL IMPROVEMENTS OBSERVED IN THE PROCESS OF CONDUCTING THE SURVEY ARE SHOWN ON SHEET 2.
- 9. THERE ARE NO PARKING SPACES ON THE SUBJECT PROPERTY.
- 10. THERE ARE NO DIVISIONS OR PARTY WALLS LOCATED ON THE SUBJECT PROPERTY WITH RESPECT TO ADJOINING PROPERTIES.
- 11. (A/B) LOCATION OF UTILITIES EXISTING ON OR SERVING THE SURVEYED PROPERTY AS DETERMINED BY OBSERVED EVIDENCE TOGETHER WITH EVIDENCE FROM PLAN OBTAINED FROM UTILITY COMPANIES OR PROVIDED BY CLIENT ARE SHOWN ON SHEET 2.
- 13. NAMES OF ADJOINING OWNERS OF PLATTED LANDS ARE SHOWN ON THIS SHEET OF THE SURVEY.
- 14. DISTANCE TO THE NEAREST INTERSECTING STREET IS SHOWN ON THIS SHEET OF THE SURVEY.
- 16. THERE IS NO OBSERVABLE EVIDENCE OF CURRENT EARTH MOVING WORK, BUILDING CONSTRUCTION OR BUILDING ADDITIONS.
- 17. THERE IS NO OBSERVED EVIDENCE OF RECENT STREET OR SIDEWALK CONSTRUCTION OR REPAIRS.
- 18. THERE ARE NO OFFSITE EASEMENTS TO THE SUBJECT PROPERTY.
- 19. PROFESSIONAL LIABILITY INSURANCE IN THE AMOUNT OF \$2,000,000 IS HELD BY THE SURVEYOR.

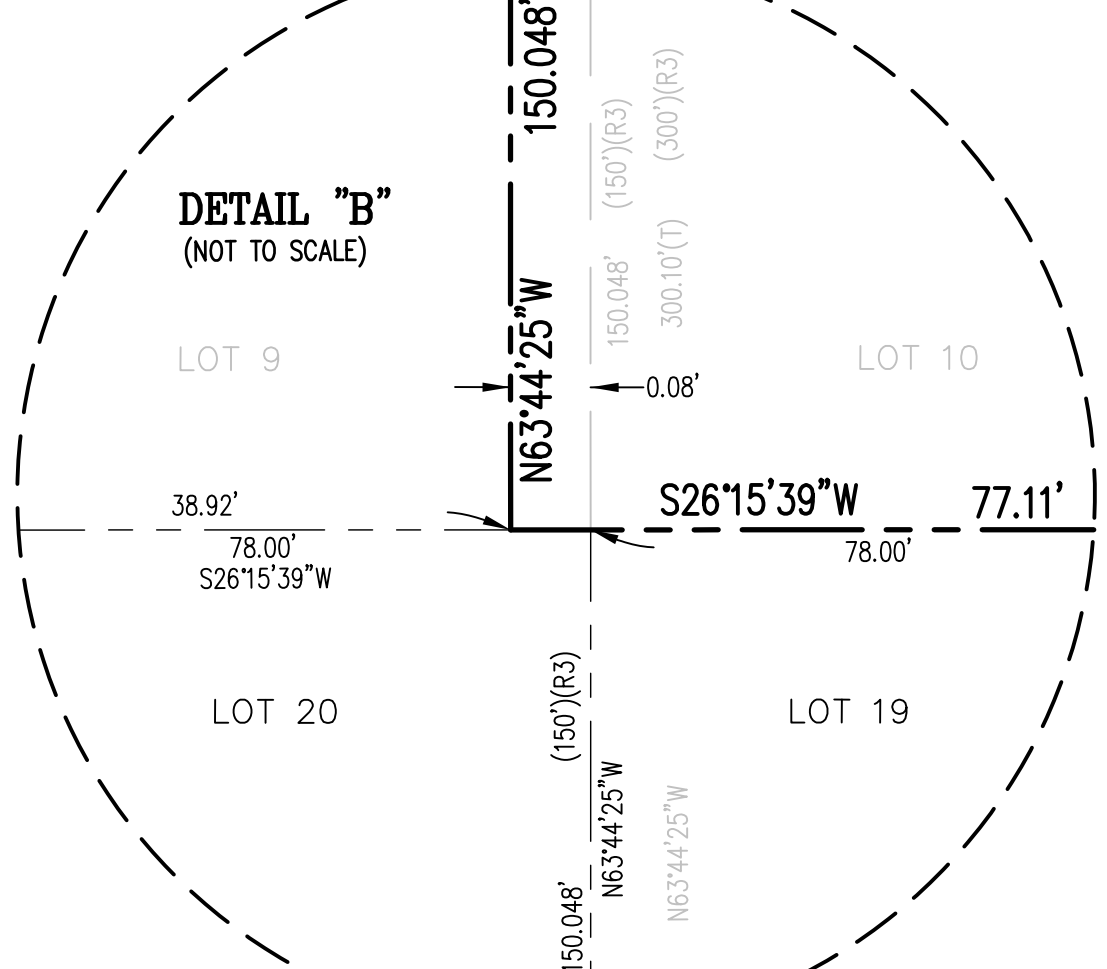
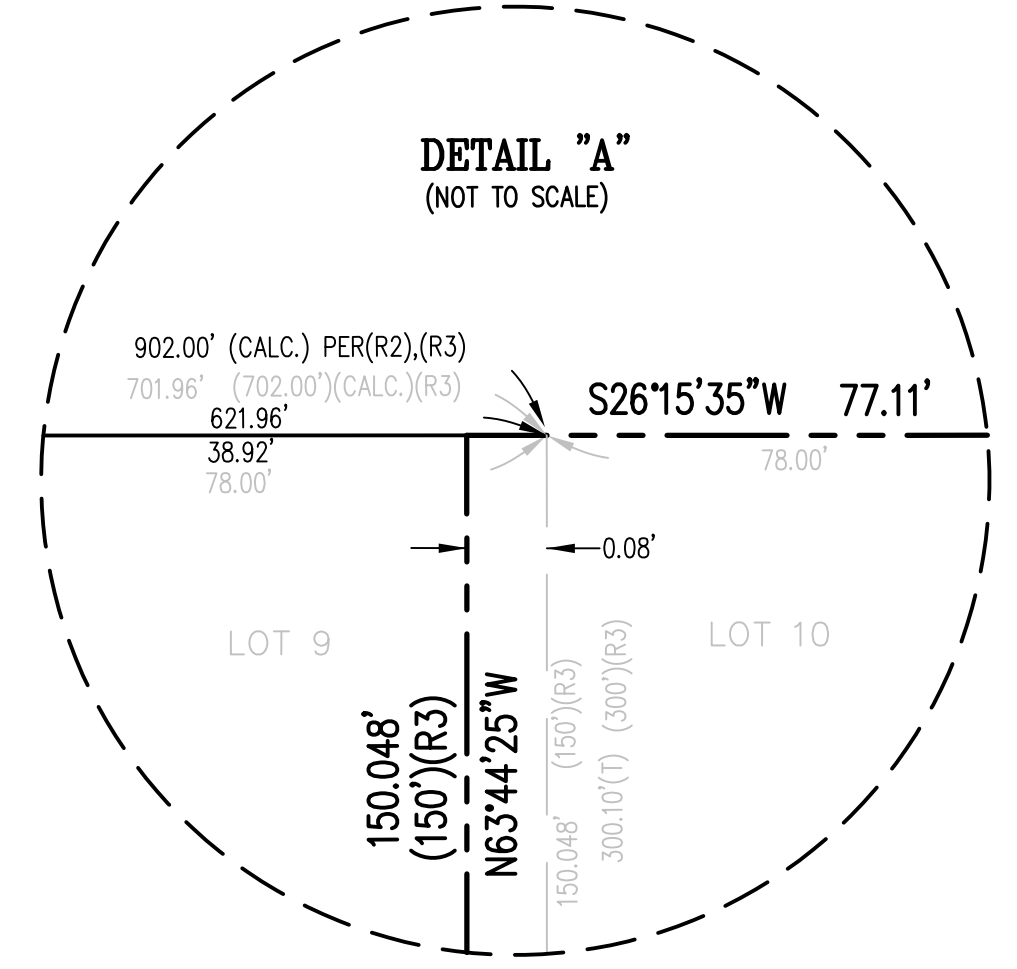
NOTES

- 1. DATE OF FIELD SURVEY: DECEMBER 8, 2022
- 2. THE UTILITIES SHOWN HEREON ARE BY SURFACE OBSERVATION AND RECORD INFORMATION ONLY AND NO WARRANTY IS GIVEN HEREON AS TO THEIR EXACT LOCATION. IT IS THE RESPONSIBILITY OF THE DEVELOPER AND/OR CONTRACTOR TO VERIFY THE EXACT LOCATION OF THE UTILITIES WITH THE APPROPRIATE UTILITY COMPANY OR AGENCY.
- 3. UTILITY JURISDICTIONS / PROVIDERS ARE AS FOLLOWS:
STORM DRAIN: CITY OF OAKLAND
SANITARY SEWER: CITY OF OAKLAND
WATER: EAST BAY MUNICIPAL UTILITY DISTRICT (EBMUD)
ELECTRICITY: PACIFIC GAS & ELECTRIC CO.
NATURAL GAS: PACIFIC GAS & ELECTRIC CO.
TELEPHONE: AT&T
- 4. THERE ARE NO CEMETRIES ON OR WITHIN 100 FEET OF THE SUBJECT PROPERTY
- 5. THE SURVEYED PROPERTY IS THE SAME PROPERTY DESCRIBED IN THE TITLE REPORT.
- 6. THE LEGAL DESCRIPTION AS SHOWN IN THE TITLE REPORT MATHEMATICALLY CLOSES.
- 7. THERE IS NO OBSERVED EVIDENCE OF SITE USE AS A SOLID WASTE DUMP, SUMP OR SANITARY LANDFILL.
- 8. THE SURVEYED PROPERTY PHYSICALLY ABUTS AND HAS DIRECT ACCESS TO HARRISON STREET, A PUBLIC RIGHT OF WAY.
- 9. THERE ARE NO WETLAND AREAS IN THE SUBJECT PROPERTY.



LEGEND

- BOUNDARY OF SUBJECT PROPERTY
- RIGHT OF WAY LINE
- INTERIOR PROPERTY LINE
- MONUMENT LINE
- THE LINE
- OLD LOT LINE
- CENTERLINE
- FOUND STREET MONUMENT AS NOTED
- MONUMENT TO MONUMENT
- CENTERLINE TO CENTERLINE
- CALCULATED
- REFERENCE
- PARCEL MAPS
- ± MORE OR LESS
- S.F. SQUARE FEET
- APN. ASSESSOR'S PARCEL NUMBER
- (T) TOTAL
- (300) RECORD DATA
- DOC. NO. DOCUMENT NUMBER
- R/W RIGHT OF WAY



RECORD REFERENCES

- (R1) PARCEL MAP NO. 10411, FILED FEBRUARY 28, 2019 IN BOOK 342 OF PARCEL MAPS, AT PAGES 37 TO 38, IN THE OFFICE OF THE COUNTY RECORDER OF ALAMEDA COUNTY, STATE OF CALIFORNIA.
- (R2) MAP ENTITLED "PLAT SHOWING LANDS TO BE TAKEN FOR, AND DISTRICT TO BE ASSESSED TO PAY EXPENSES OF EXTENDING FOURTEENTH STREET", FILED AUGUST 01, 1908 IN BOOK 24 OF MAPS, AT PAGE 16, IN THE OFFICE OF THE COUNTY RECORDER OF ALAMEDA COUNTY, STATE OF CALIFORNIA.
- (R3) MAP ENTITLED "MAP OF ALICE PARK", FILED FEBRUARY 26, 1868 IN BOOK 3 OF MAPS, AT PAGE 7, IN THE OFFICE OF THE COUNTY RECORDER OF ALAMEDA COUNTY, STATE OF CALIFORNIA.
- (R4) RECORD OF SURVEY 2647, FILED MARCH 06, 2015 IN BOOK 40 OF RECORDS OF SURVEY, AT PAGE 56, IN THE OFFICE OF THE COUNTY RECORDER OF ALAMEDA COUNTY, STATE OF CALIFORNIA.

BASIS OF BEARINGS

THE BASIS OF BEARINGS OF THIS SURVEY IS TAKEN BETWEEN THE TWO FOUND STREET MONUMENTS ALONG HARRISON STREET BETWEEN 14TH STREET AND 17TH STREET AS SHOWN ON PARCEL MAP NO. 10411, FILED FEBRUARY 28, 2019 IN BOOK 342 OF PARCEL MAPS, AT PAGES 37 TO 38, IN THE OFFICE OF THE COUNTY RECORDER OF ALAMEDA COUNTY, STATE OF CALIFORNIA, TAKEN AS SOUTH 26°15'35" WEST.

BENCHMARK

BENCHMARK #3892, BEING CUI SQUARE LOCATED AT MIDPOINT RETURN S/W CORNER OF 15TH STREET AND HARRISON STREET, ELEVATION = 31.99 FEET, CITY OF OAKLAND DATUM.

SURVEYOR'S CERTIFICATE

TO CAROLANNE MONTGOMERY, TRUSTEE, TRUST ONE UNDER LEE AND CAROLANNE MONTGOMERY LIVING TRUST, DATED DECEMBER 7, 2000; AND CHICAGO TITLE COMPANY:
THIS IS TO CERTIFY THAT THIS MAP OR PLAT AND THE SURVEY ON WHICH IT IS BASED WERE MADE IN ACCORDANCE WITH THE 2021 MINIMUM STANDARD DETAIL REQUIREMENTS FOR ALTA/NSPS LAND TITLE SURVEYS, JOINTLY ESTABLISHED AND ADOPTED BY ALTA AND NSPS, AND INCLUDES ITEMS 1, 2, 3, 4, 8(A), 8(B), 7(A), 7(B), 7(C), 8, 9, 10, 11(A), 11(B), 13, 14, 15, 17, 18, AND 19 OF TABLE A THEREOF. THE FIELD WORK WAS COMPLETED ON DECEMBER 8, 2022.

JACQUELINE LUK P.L.S. 9534
FOR LUK & ASSOCIATES, INC.

DATE: DECEMBER 15, 2022

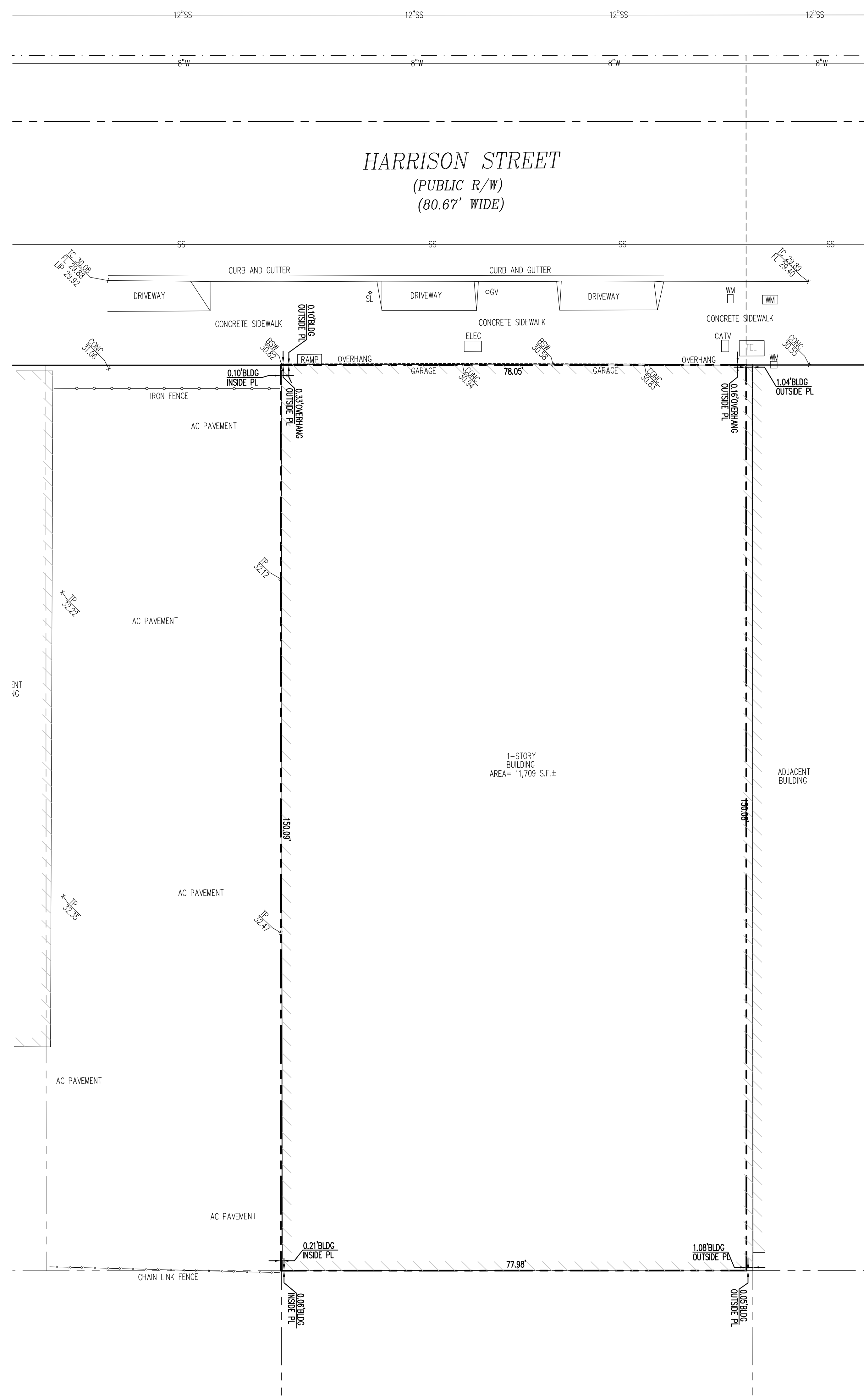
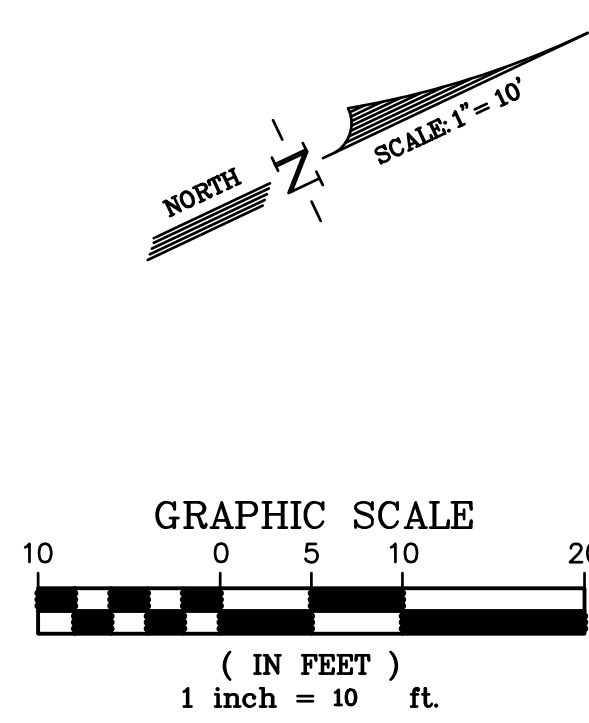


SHEET INDEX

- 1. NOTES AND BOUNDARY SURVEY
- 2. TOPOGRAPHIC SURVEY

ALTA/NSPS LAND TITLE SURVEY

1600 HARRISON STREET
CITY OF OAKLAND, ALAMEDA COUNTY, CALIFORNIA
DECEMBER 2022
PREPARED BY
LUK AND ASSOCIATES
CIVIL ENGINEER - LAND PLANNERS - LAND SURVEYORS
738 ALFRED NOBEL DRIVE
HERCULES, CALIFORNIA 94547
(510) 724-3388



LEGEND	
SYMBOLS	DESCRIPTION
---	BOUNDARY - SUBJECT PROPERTY
---	RIGHT OF WAY LINE
---	ADJONER LOT LINE
---	MONUMENT LINE
---	CENTERLINE
---	OLD LOT LINE
---	TIE LINE
W	WATER LINE
SS	SANITARY SEWER LINE
WM	WATER METER
TEL	TELEPHONE BOX
AC PAVEMENT	ASPHALT CONCRETE PAVEMENT
SL	STREET LIGHT
CATV	CABLE TELEVISION BOX
ELEC	ELECTRIC BOX
CV	GAS VALVE
TC X 65.64	TOP OF CURB ELEVATION
TP X 65.64	TOP OF PAVEMENT ELEVATION
FL X 65.64	FLOW LINE ELEVATION
LIP X 65.64	LIP OF GUTTER ELEVATION
CONC X 65.64	TOP OF CONCRETE ELEVATION
BSW X 65.64	BACK OF SIDEWALK ELEVATION

ALTA/NSPS
LAND TITLE SURVEY
 OF
 1600 HARRISON STREET
 CITY OF OAKLAND, ALAMEDA COUNTY, CALIFORNIA
 DECEMBER 2022
 PREPARED BY
LUK AND ASSOCIATES
 CIVIL ENGINEER - LAND PLANNERS - LAND SURVEYORS
 738 ALFRED NOBEL DRIVE
 HERCULES, CALIFORNIA 94547
 (510) 724-3388

Appendix B

Regulatory Records Search

1600 Harrison Street

1600 Harrison Street

Oakland, CA 94612

Inquiry Number: 07194621.2r

December 02, 2022

The EDR Radius Map™ Report with GeoCheck®



6 Armstrong Road, 4th floor
Shelton, CT 06484
Toll Free: 800.352.0050
www.edrnet.com

TABLE OF CONTENTS

<u>SECTION</u>	<u>PAGE</u>
Executive Summary	ES1
Overview Map	2
Detail Map	3
Map Findings Summary	4
Map Findings	9
Orphan Summary	1940
Government Records Searched/Data Currency Tracking	GR-1
 <u>GEOCHECK ADDENDUM</u>	
Physical Setting Source Addendum	A-1
Physical Setting Source Summary	A-2
Physical Setting SSURGO Soil Map	A-8
Physical Setting Source Map	A-16
Physical Setting Source Map Findings	A-18
Physical Setting Source Records Searched	PSGR-1

Thank you for your business.
Please contact EDR at 1-800-352-0050
with any questions or comments.

Disclaimer - Copyright and Trademark Notice

This Report contains certain information obtained from a variety of public and other sources reasonably available to Environmental Data Resources, LLC. It cannot be concluded from this Report that coverage information for the target and surrounding properties does not exist from other sources. This Report is provided on an "AS IS", "AS AVAILABLE" basis. **NO WARRANTY EXPRESS OR IMPLIED IS MADE WHATSOEVER IN CONNECTION WITH THIS REPORT. ENVIRONMENTAL DATA RESOURCES, LLC AND ITS SUBSIDIARIES, AFFILIATES AND THIRD PARTY SUPPLIERS DISCLAIM ALL WARRANTIES, OF ANY KIND OR NATURE, EXPRESS OR IMPLIED, ARISING OUT OF OR RELATED TO THIS REPORT OR ANY OF THE DATA AND INFORMATION PROVIDED IN THIS REPORT, INCLUDING WITHOUT LIMITATION, ANY WARRANTIES REGARDING ACCURACY, QUALITY, CORRECTNESS, COMPLETENESS, COMPREHENSIVENESS, SUITABILITY, MERCHANTABILITY, FITNESS FOR A PARTICULAR PURPOSE, TITLE, NON-INFRINGEMENT, MISAPPROPRIATION, OR OTHERWISE. ALL RISK IS ASSUMED BY THE USER. IN NO EVENT SHALL ENVIRONMENTAL DATA RESOURCES, LLC OR ITS SUBSIDIARIES, AFFILIATES OR THIRD PARTY SUPPLIERS BE LIABLE TO ANYONE FOR ANY DIRECT, INCIDENTAL, INDIRECT, SPECIAL, CONSEQUENTIAL OR OTHER DAMAGES OF ANY TYPE OR KIND (INCLUDING BUT NOT LIMITED TO LOSS OF PROFITS, LOSS OF USE, OR LOSS OF DATA) INFORMATION PROVIDED IN THIS REPORT.** Any analyses, estimates, ratings, environmental risk levels, or risk codes provided in this Report are provided for illustrative purposes only, and are not intended to provide, nor should they be interpreted as providing any facts regarding, or prediction or forecast of, any environmental risk for any property. Only an assessment performed by a qualified environmental professional can provide findings, opinions or conclusions regarding the environmental risk or conditions in, on or at any property.

Copyright 2022 by Environmental Data Resources, LLC. All rights reserved. Reproduction in any media or format, in whole or in part, of any report or map of Environmental Data Resources, LLC, or its affiliates, is prohibited without prior written permission.

EDR and its logos (including Sanborn and Sanborn Map) are trademarks of Environmental Data Resources, LLC or its affiliates. All other trademarks used herein are the property of their respective owners.

EXECUTIVE SUMMARY

A search of available environmental records was conducted by Environmental Data Resources, Inc (EDR). The report was designed to assist parties seeking to meet the search requirements of EPA's Standards and Practices for All Appropriate Inquiries (40 CFR Part 312), the ASTM Standard Practice for Environmental Site Assessments (E1527-21), the ASTM Standard Practice for Environmental Site Assessments for Forestland or Rural Property (E 2247-16), the ASTM Standard Practice for Limited Environmental Due Diligence: Transaction Screen Process (E 1528-14) or custom requirements developed for the evaluation of environmental risk associated with a parcel of real estate.

TARGET PROPERTY INFORMATION

ADDRESS

1600 HARRISON STREET
OAKLAND, CA 94612

COORDINATES

Latitude (North): 37.8045070 - 37° 48' 16.22"
Longitude (West): 122.2661800 - 122° 15' 58.24"
Universal Transverse Mercator: Zone 10
UTM X (Meters): 564600.1
UTM Y (Meters): 4184173.5
Elevation: 35 ft. above sea level

USGS TOPOGRAPHIC MAP ASSOCIATED WITH TARGET PROPERTY

Target Property Map: 12016465 OAKLAND WEST, CA
Version Date: 2018

East Map: 12016463 OAKLAND EAST, CA
Version Date: 2018

AERIAL PHOTOGRAPHY IN THIS REPORT

Portions of Photo from: 20140608
Source: USDA

MAPPED SITES SUMMARY

Target Property Address:
1600 HARRISON STREET
OAKLAND, CA 94612

Click on Map ID to see full detail.

MAP ID	SITE NAME	ADDRESS	DATABASE ACRONYMS	RELATIVE ELEVATION	DIST (ft. & mi.) DIRECTION
A1	GEOMATRIX INC	1600 HARRISON ST	HWTS		TP
A2	JAICO	1600 HARRISON ST	HAZNET, HWTS		TP
A3	AMEC FOSTER WHEELER	1600 HARRISON ST	HWTS		TP
A4	GEO MATRIX	1600 HARRISON ST	HWTS		TP
A5	TRANPRO OF WALNUT CR	1600 HARRISON ST	EDR Hist Auto		TP
A6	RODGERS E C	1539 HARRISON ST	EDR Hist Auto	Higher	84, 0.016, West
A7	OAKLAND HOUSING AUTH	1619 HARRISON ST.	RCRA NonGen / NLR	Higher	99, 0.019, WNW
A8	ALEXANDER W C	1535 HARRISON ST	EDR Hist Auto	Higher	101, 0.019, West
A9	COSMOPOLITAN APARTME	1622 HARRISON ST	RCRA NonGen / NLR	Higher	101, 0.019, North
A10	SCHAUER KARL	1520 HARRISON ST	EDR Hist Auto	Higher	117, 0.022, SW
A11	PETER SHIU	1519 ALICE ST.	RCRA NonGen / NLR	Lower	124, 0.023, ESE
A12	PETER SHIU	1519 ALICE STREET	RCRA NonGen / NLR	Lower	124, 0.023, ESE
A13	DUNSMUIR APARTMENTS	1515 ALICE ST	RCRA NonGen / NLR	Lower	140, 0.027, ESE
A14	SOUTHLAKE TOWER	1501 ALICE ST	RCRA NonGen / NLR	Higher	146, 0.028, SE
A15	CCHNC SOUTH LAKE TOW	1501 ALICE STREET	RCRA NonGen / NLR	Higher	146, 0.028, SE
A16	CHEVRON 90020	1633 HARRISON ST	RCRA-SQG, HAZNET, HWTS	Higher	160, 0.030, NNW
A17	COLLIER A F	1633 HARRISON ST	EDR Hist Auto	Higher	160, 0.030, NNW
A18	CHEVRON	1633 HARRISON	LUST, Alameda County CS, Cortese, HIST CORTESE,...	Higher	160, 0.030, NNW
A19	CHEVRON	1633 HARRISON ST	LUST	Higher	160, 0.030, NNW
B20	CAMPBELL R E	1553 ALICE ST	EDR Hist Cleaner	Lower	218, 0.041, ENE
A21	RAYMOND GARAGE	1500 HARRISON ST	EDR Hist Auto	Higher	227, 0.043, SSW
C22	RAYMOND APARTMENTS,	1461 ALICE STREET	RCRA NonGen / NLR	Higher	283, 0.054, South
D23	WHITAKER J W	1548 WEBSTER AVE	EDR Hist Cleaner	Higher	366, 0.069, WNW
D24	WEST END FRENCH LAUN	1616 WEBSTER AVE	EDR Hist Cleaner	Higher	367, 0.070, NW
D25	RATTO A P	1628 WEBSTER AVE	EDR Hist Auto	Higher	374, 0.071, NW
D26	1510 WEBSTER ST REDE	1510 WEBSTER ST	CPS-SLIC	Higher	379, 0.072, West
D27	DUPY & WAUGH	1510 WEBSTER ST	EDR Hist Auto	Higher	379, 0.072, West
E28	1700 WEBSTER, LLC (G	330 17TH STREET	CPS-SLIC, DEED, EMI, CERS	Lower	379, 0.072, NNW
D29	WANDERER LOUIS	1520 WEBSTER AVE	EDR Hist Cleaner	Higher	382, 0.072, West
B30	DOR CHEZ APARTMENTS	245 17TH ST	RCRA NonGen / NLR	Lower	412, 0.078, ENE
B31	DOR CHEZ APARTMENTS	245 17TH ST	RCRA NonGen / NLR	Lower	412, 0.078, ENE
B32	JON SHAHOIAN	245 17TH ST.	RCRA NonGen / NLR	Lower	412, 0.078, ENE
F33	1800 HARRISON	1800 HARRISON ST	RCRA NonGen / NLR	Lower	448, 0.085, NNE
F34	CHEVRON CORPORATION	1800 HARRISON ST FL	EDR Hist Auto	Lower	448, 0.085, NNE
35	BIG THREE AUTO SERVI	1501 JACKSON ST	EDR Hist Auto	Lower	453, 0.086, SE
D36	MILLER LEO	1539 WEBSTER AVE	EDR Hist Cleaner	Higher	463, 0.088, WNW
G37	DAVES SERVICE GARAGE	1432 HARRISON ST	EDR Hist Auto	Higher	467, 0.088, SSW
G38	A. BACHARACH TRUST &	1432 HARRISON STREET	LUST, Cortese, CERS	Higher	467, 0.088, SSW
G39	A BACHARACH TR & B B	1432 HARRISON ST	LUST, Alameda County CS, SWEEPS UST, HIST UST, CA...	Higher	467, 0.088, SSW

MAPPED SITES SUMMARY

Target Property Address:
1600 HARRISON STREET
OAKLAND, CA 94612

Click on Map ID to see full detail.

MAP ID	SITE NAME	ADDRESS	DATABASE ACRONYMS	RELATIVE ELEVATION	DIST (ft. & mi.) DIRECTION
G40	ROYS AUTO BODY	1432 HARRISON ST	RCRA-SQG, FINDS, ECHO, HAZNET, HWTS	Higher	467, 0.088, SSW
G41	HARRISON STREET GARA	1432 HARRISON ST	HIST UST	Higher	467, 0.088, SSW
G42	HARRISON ST GARAGE	1432 HARRISON ST	HIST UST	Higher	467, 0.088, SSW
D43	WALLER L A	1619 WEBSTER AVE	EDR Hist Auto	Higher	467, 0.088, NW
G44	EDWARDS H V	1437 HARRISON ST	EDR Hist Cleaner	Higher	490, 0.093, SW
G45	HARRSION STREET APAR	1425 HARRISON STREET	RCRA NonGen / NLR	Higher	490, 0.093, SW
F46	19TH & HARRISON ST.	1833 HARRISON ST	HIST UST	Lower	499, 0.095, North
F47	19TH & HARRISON ST.	1833 HARRISON ST	SWEEPS UST, HIST UST, CA FID UST	Lower	499, 0.095, North
F48	BLISS M S	1839 HARRISON ST	EDR Hist Auto	Lower	509, 0.096, North
D49	YWCA OF OAKLAND	1515 WEBSTER	LUST, Alameda County CS, Cortese, HIST CORTESE,...	Higher	510, 0.097, West
E50	SERVICE STATIONS	1701 WEBSTER AVE	EDR Hist Auto	Lower	525, 0.099, NW
G51	SPARKS PROPERTY	1424 HARRISON	LUST, Alameda County CS, Cortese, CERS	Higher	537, 0.102, SW
G52	CLAREMONT LAND CO	1424 HARRISON ST	EDR Hist Auto	Higher	537, 0.102, SW
E53	RANDALL BEVERLY	1728 WEBSTER AVE	EDR Hist Auto	Lower	541, 0.102, NNW
H54	THOMAS J H	1430 WEBSTER AVE	EDR Hist Auto	Higher	542, 0.103, WSW
H55	THOMAS J H	1420 WEBSTER AVE	EDR Hist Auto	Higher	551, 0.104, WSW
C56	DILLIO MICHL	1420 ALICE ST	EDR Hist Cleaner	Higher	557, 0.105, South
57	LAKEPARK RETIREMENT	1850 ALICE ST	RCRA NonGen / NLR	Lower	567, 0.107, ENE
I58	LAKEHURST HOTEL	1569 JACKSON ST	LUST, Alameda County CS, Cortese, HIST CORTESE,...	Lower	569, 0.108, East
H59	WHITE FRONT	1457 WEBSTER AVE	EDR Hist Cleaner	Higher	571, 0.108, West
I60	GOLDEN WEST CLEANERS	1565 JACKSON ST	EDR Hist Cleaner	Lower	573, 0.109, East
F61	LMC	301 19TH ST	CPS-SLIC, HAZNET, HWTS	Lower	576, 0.109, North
F62	VACANT LOT	1881 HARRISON	SWEEPS UST, CA FID UST	Lower	578, 0.109, NNE
F63	VACANT LOT	1881 HARRISON	HIST UST	Lower	578, 0.109, NNE
E64	PARKING LOT	1750 WEBSTER	CPS-SLIC, Alameda County CS, CERS	Lower	582, 0.110, NNW
E65	LENNAR MULTIFAMILY C	1750 WEBSTER STREET	CPS-SLIC, CERS	Lower	582, 0.110, NNW
E66	NASH-HOLLAND 1721 WE	1721 WEBSTER STREET	LUST, Alameda County CS, SWEEPS UST, HIST UST, CA...	Lower	590, 0.112, NNW
E67	DOUGLAS MOTOR SERVIC	1721 WEBSTER ST	HIST UST	Lower	590, 0.112, NNW
E68	NASH HOLLAND DEVELOP	1721 WEBSTER ST	CPS-SLIC, CERS	Lower	590, 0.112, NNW
G69	COUNTY OF ALAMEDA	286 14TH ST	RCRA NonGen / NLR	Higher	594, 0.112, SSW
G70	COUNTY OF ALAMEDA	286 14TH STREET	RCRA NonGen / NLR	Higher	594, 0.112, SSW
G71	VANITY CLEANERS	268 14TH ST	EDR Hist Cleaner	Higher	595, 0.113, SSW
E72	HART P R	1725 WEBSTER AVE	EDR Hist Auto	Lower	598, 0.113, NNW
G73	ALICE HOUSE	250 14TH ST	RCRA-LQG	Higher	604, 0.114, South
G74	ALWAYS FISHING LLC	272 14TH ST	RCRA NonGen / NLR	Higher	611, 0.116, SSW
J75	MULTI SAVE DRYCLEANI	371 17TH ST	EDR Hist Cleaner	Higher	619, 0.117, NW
G76	IDEAL CLEANERS	322 14TH STREET	CPS-SLIC, BROWNFIELDS, FINDS, EMI, CERS	Higher	629, 0.119, SW
G77	IDEAL CLEANERS	322 14TH ST	RCRA NonGen / NLR	Higher	629, 0.119, SW
G78	IDEAL CLEANERS	322 14TH ST	EDR Hist Cleaner	Higher	629, 0.119, SW

MAPPED SITES SUMMARY

Target Property Address:
1600 HARRISON STREET
OAKLAND, CA 94612

Click on Map ID to see full detail.

MAP ID	SITE NAME	ADDRESS	DATABASE ACRONYMS	RELATIVE ELEVATION	DIST (ft. & mi.) DIRECTION
G79	IDEAL CLEANERS	322 14TH ST	CERS HAZ WASTE, CERS	Higher	629, 0.119, SW
F80	BEAK W J	293 19TH ST	EDR Hist Auto	Lower	631, 0.120, NNE
F81	BUDGET CLEANERS	295 19TH ST	EDR Hist Cleaner	Lower	632, 0.120, NNE
K82	QUALITY TUN UP	246-14TH ST.	HIST UST	Higher	635, 0.120, South
K83	MANN LOUIS	246 14TH ST	EDR Hist Cleaner	Higher	635, 0.120, South
K84	YEAHEL RICHARD	246 14TH	EDR Hist Auto	Higher	635, 0.120, South
K85	QUALITY TUNE UP	246 14TH ST	LUST, Alameda County CS, HIST UST, Cortese, HIST...	Higher	635, 0.120, South
E86	AMES WHEEL ALIGNING	1739 WEBSTER ST	EDR Hist Auto	Lower	642, 0.122, NNW
H87	ERNIE LAVORINI	363 15TH ST	RCRA NonGen / NLR	Higher	647, 0.123, West
G88	ARENA & CARLEN	1400 HARRISON ST	EDR Hist Auto	Higher	658, 0.125, SW
G89	QUALITY TUN UP	246 014TH ST	SWEEPS UST, CA FID UST	Higher	673, 0.127, SW
K90	TIME OIL COMPANY	255 14TH	HIST CORTESE	Higher	696, 0.132, South
G91	GERMAN AUTOCRAFT	301 14TH	LUST, Alameda County CS, Cortese, HIST CORTESE,...	Higher	713, 0.135, SW
G92	CHEVRON	301 14TH	HIST CORTESE	Higher	713, 0.135, SW
G93	HARRISON CAR WASH	301 14TH ST	HIST UST	Higher	713, 0.135, SW
G94	CHEVRON	301 14TH ST	LUST	Higher	713, 0.135, SW
K95	JANDEC INVESTMENTS L	222 14TH STREET	RCRA NonGen / NLR	Higher	722, 0.137, South
L96	A C TRANSIT	1600 FRANKLIN ST	RCRA NonGen / NLR	Higher	727, 0.138, WNW
L97	ALAMEDA CONTRA COSTA	1600 FRANKLIN ST	CERS HAZ WASTE, CERS TANKS, CERS	Higher	727, 0.138, WNW
L98	AC TRANSIT	1600 FRANKLIN ST	UST	Higher	727, 0.138, WNW
L99	ALAMEDA CONTRA COSTA	1600 FRANKLIN ST	UST	Higher	727, 0.138, WNW
L100	ALAMEDA CONTRA COSTA	1600 FRANKLIN ST	UST, CHMIRS	Higher	727, 0.138, WNW
J101	1618 FRANKLIN STREET	1618 FRANKLIN STREET	RCRA-SQG	Higher	729, 0.138, WNW
J102	CURTIS C YUEN DDS	1624 FRANKLIN ST STE	RCRA NonGen / NLR	Higher	736, 0.139, NW
J103	DRS ROFFINELLA AND F	1624 FRANKLIN ST	RCRA NonGen / NLR	Higher	736, 0.139, NW
J104	WESTERN DENTAL AND O	1616 FRANKLIN ST STE	RCRA NonGen / NLR	Higher	743, 0.141, WNW
L105	JOHN MCCARTHY	1512 FRANKLIN ST	RCRA NonGen / NLR	Higher	758, 0.144, WNW
I106	DON GRAVESTOCK	1880 JACKSON ST. #30	RCRA NonGen / NLR	Lower	765, 0.145, East
I107	DON GRAVESTOCK	1880 JACKSON ST #308	RCRA NonGen / NLR	Lower	765, 0.145, East
I108	PPOSTQUAM PROPERTIES	1880 JACKSON ST	RCRA NonGen / NLR	Lower	765, 0.145, East
I109	DON GRAVESTOCK	1880 JACKSON STREET	RCRA NonGen / NLR	Lower	765, 0.145, East
I110	DON GRAVESTOCK	1880 JACKSON STREET	RCRA NonGen / NLR	Lower	765, 0.145, East
M111	CIM/OAKLAND 1901 HAR	1901 HARRISON ST	CERS HAZ WASTE, CERS TANKS, HAZNET, CERS, HWTS	Lower	774, 0.147, NNE
M112	SOF-XI WFO HARRISON	1901 HARRISON ST	RCRA NonGen / NLR	Lower	774, 0.147, NNE
M113	WORLD SAVINGS CTR	1901 HARRISON ST	RCRA NonGen / NLR, FINDS, ECHO	Lower	774, 0.147, NNE
M114	CIM/OAKLAND 1901 HAR	1901 HARRISON ST	RCRA NonGen / NLR	Lower	774, 0.147, NNE
N115	MOSSER CO/1428 JACKS	1428 JACKSON ST #302	RCRA NonGen / NLR	Lower	780, 0.148, SSE
J116	LE MAGIC CLEANERS	1706 FRANKLIN ST	DRYCLEANERS, HWTS	Lower	795, 0.151, NW
J117	LE MAGIC CLEANERS	1706 FRANKLIN ST	RCRA NonGen / NLR	Lower	795, 0.151, NW

MAPPED SITES SUMMARY

Target Property Address:
1600 HARRISON STREET
OAKLAND, CA 94612

Click on Map ID to see full detail.

MAP ID	SITE NAME	ADDRESS	DATABASE ACRONYMS	RELATIVE ELEVATION	DIST (ft. & mi.) DIRECTION
J118	LE MAGIC CLEANERS	1706 FRANKLIN ST	RCRA NonGen / NLR	Lower	795, 0.151, NW
M119	BUTTNER PROPERTY	1900 WEBSTER ST	LUST, Cortese, CERS	Lower	822, 0.156, North
M120	BUTTNER PROPERTY	1900 WEBSTER ST	Alameda County CS	Lower	822, 0.156, North
O121	FRANKLIN HOME HEATIN	1428-1432 FRANKLIN S	CPS-SLIC, Alameda County CS, CERS	Higher	825, 0.156, West
L122	PACIFIC BELL	1519 FRANKLIN STREET	RCRA-SQG, LUST, Alameda County CS, SWEEPS UST,...	Higher	845, 0.160, WNW
N123	THREE STEPS PROPERTI	1401 JACKSON ST	RCRA NonGen / NLR	Higher	847, 0.160, SSE
L124	PACIFIC BELL	1587 FRANKLIN ST	LUST	Higher	858, 0.162, WNW
L125	AT&T CALIFORNIA - Q1	1587 FRANKLIN ST	UST	Higher	858, 0.162, WNW
L126	AT&T	1587 FRANKLIN ST.	RCRA NonGen / NLR	Higher	858, 0.162, WNW
L127	PACIFIC BELL DBA AT&	1587 FRANKLIN ST	RCRA-SQG, LUST, Alameda County CS, UST, SWEEPS...	Higher	858, 0.162, WNW
L128	PACIFIC BELL	1587 FRANKLIN ST	UST	Higher	858, 0.162, WNW
L129	AT&T OAKLAND MAIN	1587/1601 FRANKLIN S	RCRA-SQG, HAZNET, HWTS	Higher	858, 0.162, WNW
L130	AT&T CALIFORNIA - Q1	1587 FRANKLIN ST	CERS HAZ WASTE, CERS TANKS, CERS	Higher	858, 0.162, WNW
P131	I D G ARCHITECTS	1730 FRANKLIN ST RM	RCRA-SQG, FINDS, ECHO	Lower	861, 0.163, NNW
K132	OAKLAND AREA HOSP		RESPONSE, ENVIROSTOR	Higher	867, 0.164, South
K133	OAKLAND AREA HOSPITA		FUDS	Higher	869, 0.165, South
P134	TOOTHMAN DEVELOPMENT	1736 FRANKLIN	LUST, Alameda County CS, Cortese, HIST CORTESE,...	Lower	876, 0.166, NNW
O135	ALAMEDA COUNTY HEALT	384 14TH STREET	RCRA NonGen / NLR	Higher	885, 0.168, WSW
P136	RESURECTION	1701 FRANKLIN ST	RCRA NonGen / NLR	Lower	904, 0.171, NW
Q137	ELLEN SWITKES	177 19TH ST. #9A	RCRA NonGen / NLR	Lower	906, 0.172, ENE
Q138	NANCY NELSON-NORMAN	177 19TH ST UNIT D	RCRA NonGen / NLR	Lower	906, 0.172, ENE
Q139	LEE PANG	177 19TH ST #3A	RCRA NonGen / NLR	Lower	906, 0.172, ENE
Q140	CLAIRE PALMGREN	177 19TH ST. #11E	RCRA NonGen / NLR	Lower	906, 0.172, ENE
Q141	LAKE ROYAL APARTMENT	177 19TH STREET	RCRA NonGen / NLR	Lower	906, 0.172, ENE
Q142	ELAINE CHIN	177 19TH STREET UNIT	RCRA NonGen / NLR	Lower	906, 0.172, ENE
Q143	MONIQUE BLAYLOCQ & M	177 19TH ST. #5C	RCRA NonGen / NLR	Lower	906, 0.172, ENE
Q144	LAKE ROYAL APARTMENT	177 19TH STREET	RCRA NonGen / NLR	Lower	906, 0.172, ENE
Q145	RUBY BARNETT	177 19TH STREET #11C	RCRA NonGen / NLR	Lower	906, 0.172, ENE
Q146	LAKE ROYAL APARTMENT	177 19TH ST.	RCRA NonGen / NLR	Lower	906, 0.172, ENE
Q147	LAKE ROYAL APARTMENT	177 19TH STREET	RCRA NonGen / NLR	Lower	906, 0.172, ENE
Q148	CLAIRE PALMGREN	177 19TH ST. #11E	RCRA NonGen / NLR	Lower	906, 0.172, ENE
N149	KRISTICH MONTEREY PI	190 14TH	DRYCLEANERS, HIST CORTESE, HWTS	Lower	910, 0.172, SSE
N150	ONE HOUR DRY CLEANER	190 14 STREET	CPS-SLIC, CERS	Lower	910, 0.172, SSE
N151	ONE HOUR CLEANERS	190 14TH ST	Alameda County CS, HAZNET, HWTS	Lower	910, 0.172, SSE
R152	COLLINS MANAGEMENT C	200 LAKESIDE AVENUE	RCRA NonGen / NLR	Lower	910, 0.172, ENE
R153	REGILLUS CONDOMINIUM	200 LAKESIDE	Alameda County CS, HIST CORTESE	Lower	910, 0.172, ENE
R154	REGILLUS HOA	200 LAKESIDE DR	RCRA NonGen / NLR	Lower	910, 0.172, ENE
R155	RICH & ROBIN EDWARDS	200 LAKESIDE DR. #60	RCRA NonGen / NLR	Lower	910, 0.172, ENE
R156	RICH & ROBIN EDWARDS	200 LAKESIDE DR. #60	RCRA NonGen / NLR	Lower	910, 0.172, ENE

MAPPED SITES SUMMARY

Target Property Address:
1600 HARRISON STREET
OAKLAND, CA 94612

Click on Map ID to see full detail.

MAP ID	SITE NAME	ADDRESS	DATABASE ACRONYMS	RELATIVE ELEVATION	DIST (ft. & mi.) DIRECTION
S157	GREG BOWMAN	1501 MADISON STREET	RCRA NonGen / NLR	Lower	914, 0.173, SE
T158	PG&E REGIONAL HEADQU	1919 WEBSTER ST	SWEEPS UST, CA FID UST, HIST CORTESE	Lower	917, 0.174, North
T159	EAST BAY DIVISION HE	1919 WEBSTER ST	HIST UST	Lower	917, 0.174, North
T160	1919 WEBSTER STREET	1919 WEBSTER STREET	RCRA NonGen / NLR	Lower	917, 0.174, North
P161	THE LEAMINGTON	1814 FRANKLIN ST.	RCRA-SQG	Lower	926, 0.175, NNW
O162	360 VENTURES VII, LL	1441 FRANKLIN ST	RCRA NonGen / NLR	Higher	947, 0.179, West
Q163	TUDOR HALL APARTMENT	150 17TH STREET	LUST, Cortese, CERS	Lower	956, 0.181, East
T164	MODERA LAKE MERRITT	1940 WEBSTER STREET	RCRA NonGen / NLR	Lower	964, 0.183, North
T165	MODERA LAKE MERRITT	1940 WEBSTER STREET	RCRA NonGen / NLR	Lower	964, 0.183, North
R166	244 LAKESIDE, C/O WE	244 LAKESIDE DRIVE	RCRA NonGen / NLR	Lower	987, 0.187, NE
U167	FRANK G MAR COMMUNIT	283 13TH	CPS-SLIC, Alameda County CS, CERS	Higher	1005, 0.190, SSW
Q168	KASA, YOHANNES	151 LAKESIDE DRIVE #	RCRA NonGen / NLR	Lower	1010, 0.191, East
T169	BLUE CROSS BUILDING	1935 WEBSTER ST	HIST UST	Lower	1016, 0.192, North
T170	KAISER FOUNDATION HE	1935 WEBSTER ST	SWEEPS UST, CA FID UST	Lower	1016, 0.192, North
V171	WAKEFIELD INVESTORS	426 17TH ST	RCRA-SQG	Lower	1021, 0.193, NW
V172	SIC - WAKEFIELD, LLC	426 17TH ST	RCRA NonGen / NLR	Lower	1021, 0.193, NW
N173	MOBIL SERVICE STATIO	160 14TH ST	LUST, Alameda County CS, HIST UST, Cortese, HIST...	Lower	1027, 0.195, SSE
N174	MOBIL SERVICE STATIO	160-14TH ST.	HIST UST	Lower	1027, 0.195, SSE
T175	1904 FRANKIN STREET	1904 FRANKLIN STREET	RCRA-SQG	Lower	1030, 0.195, NNW
T176	PPC CM SERVICES, LLC	1904 FRANKLIN STREET	RCRA NonGen / NLR	Lower	1030, 0.195, NNW
T177	PARAMOUNT PROPERTY C	1904 FRANKLIN ST	RCRA NonGen / NLR	Lower	1030, 0.195, NNW
T178	FRANKLIN ASSET MANAG	1904 FRANKLIN ST	RCRA NonGen / NLR	Lower	1030, 0.195, NNW
W179	HARRISON MENLO PRESE	344-13TH STREET	RCRA NonGen / NLR	Higher	1039, 0.197, WSW
W180	HARRISON MENLO PRESE	344 13TH ST	RCRA NonGen / NLR	Higher	1039, 0.197, WSW
W181	HARRISON CAR WASH	301 014TH ST	SWEEPS UST, CA FID UST	Higher	1040, 0.197, WSW
S182	LAKE PARK TERRACE AP	1448 MADISON ST	RCRA NonGen / NLR	Lower	1081, 0.205, SE
W183	1314 FRANKLIN STREET	1314 FRANKLIN STREET	Alameda County CS, NPDES, CIWQS	Higher	1082, 0.205, WSW
V184	BROADWAY	1640 BROADWAY	RCRA-LQG	Lower	1096, 0.208, WNW
X185	MOBIL SERVICE STATIO	160 014TH ST	SWEEPS UST, CA FID UST	Lower	1102, 0.209, SSE
Y186	ROBERT YOHAI	184 13TH STREET	RCRA NonGen / NLR	Higher	1107, 0.210, SSE
Y187	ROBERT YOHAI	184 13TH ST	LUST, HWTS	Higher	1107, 0.210, SSE
Y188	ROBERT YOHAI	184 13TH ST	RCRA NonGen / NLR	Higher	1107, 0.210, SSE
Z189	CSHV 1956 WEBSTER LL	1956 WEBSTER STREET	RCRA NonGen / NLR	Lower	1108, 0.210, North
W190	F.G. MAR COMMUNITY H	HARRISON & 13TH STRE	Notify 65	Higher	1112, 0.211, SW
AA191	KAISER REGIONAL OFFI	410 19TH ST OFC	UST	Lower	1117, 0.212, NNW
AB192	WESTERN DENTAL	1530 BROADWAY	CERS HAZ WASTE, CERS	Higher	1124, 0.213, WNW
AB193	WESTERN DENTAL SERVI	1530 BROADWAY	RCRA NonGen / NLR	Higher	1124, 0.213, WNW
AC194	THE LAKE MERRITT	1800 MADISON ST.	RCRA NonGen / NLR	Lower	1130, 0.214, East
W195	ALLRIGHT PARKING LOT	1225 WEBSTER ST	LUST, Alameda County CS, Cortese, HIST CORTESE,...	Higher	1135, 0.215, SW

MAPPED SITES SUMMARY

Target Property Address:
1600 HARRISON STREET
OAKLAND, CA 94612

Click on Map ID to see full detail.

MAP ID	SITE NAME	ADDRESS	DATABASE ACRONYMS	RELATIVE ELEVATION	DIST (ft. & mi.) DIRECTION
AD196	FINANCIAL CENTER BUI	405 14TH	LUST, Alameda County CS, Cortese, HIST CORTESE,...	Higher	1136, 0.215, WSW
AD197	HIGH BRIDGE OAKLAND	405 14TH ST	RCRA NonGen / NLR	Higher	1136, 0.215, WSW
AD198	FINANCIAL CENTER BUI	405 14TH ST	LUST	Higher	1136, 0.215, WSW
V199	HPN 1700 BROADWAY, L	1700 BROADWAY	RCRA NonGen / NLR	Lower	1149, 0.218, NW
U200	FAMILY BRIDGES INC.	250 12TH	RCRA NonGen / NLR	Higher	1156, 0.219, SSW
U201	LAKE MERRITT CHILDCA	250 12TH ST.	LUST, Alameda County CS, Cortese, HAZNET, CERS,...	Higher	1156, 0.219, SSW
U202	LAKE MERRITT CHILDCA	250 12TH ST.	RCRA NonGen / NLR	Higher	1156, 0.219, SSW
Z203	LAKE MERRITT PLAZA	1999 HARRISON ST	CERS TANKS, CERS	Lower	1161, 0.220, NNE
AA204	FAST SIGNS OAKLAND	1901 FRANKLIN ST	CPS-SLIC, HWTS	Lower	1165, 0.221, NNW
AA205	FAST SIGNS OAKLAND	1901 FRANKLIN ST	RCRA NonGen / NLR	Lower	1165, 0.221, NNW
AA206	KAISER REGIONAL PARK	1901 FRANKLIN ST	LUST, Alameda County CS, Cortese, HIST CORTESE,...	Lower	1165, 0.221, NNW
W207	VINTAGE ELEVATOR SER	371 13TH STREET	RCRA NonGen / NLR	Higher	1165, 0.221, WSW
AE208	KAISER PERMANENTE RE	1950 FRANKLIN ST/193	UST	Lower	1173, 0.222, NNW
AE209	BLUE CROSS BUILDING	1950 FRANKLIN ST	HIST UST	Lower	1173, 0.222, NNW
AE210	KAISER PERMANENTE RE	1950 FRANKLIN ST/193	CERS HAZ WASTE, CERS TANKS, CERS	Lower	1173, 0.222, NNW
AE211	KAISER FNDN HLTH PLA	1950 FRANKLIN ST	RCRA-SQG, FINDS	Lower	1173, 0.222, NNW
AE212	BLUE CROSS BUILDING	1950 FRANKLIN ST	SWEEPS UST, CA FID UST, EMI	Lower	1173, 0.222, NNW
AE213	KAISER FOUNDATION HE	1950 FRANKLIN ST	UST	Lower	1173, 0.222, NNW
U214	TCI 304 12TH LLC	304 12TH STREET	RCRA NonGen / NLR	Higher	1175, 0.223, SW
X215	MILESH JAIN	1428 MADISON STREET	RCRA NonGen / NLR	Lower	1175, 0.223, SE
X216	NATHAN CHAMBERLAIN	1428 MADISON STREET	RCRA NonGen / NLR	Lower	1175, 0.223, SE
Y217	CIVIC CENTER ANNEX	201 13TH STREET	HIST UST	Higher	1184, 0.224, South
Y218	CIVIC CENTER ANNEX	201 13TH ST	SWEEPS UST, CA FID UST	Higher	1184, 0.224, South
W219	FRANK MAR COMMUNITY	383 13TH ST	CPS-SLIC, CERS	Higher	1191, 0.226, WSW
220	1440 BROADWAY OWNER	1440 BROADWAY 10TH F	RCRA NonGen / NLR	Higher	1207, 0.229, West
AD221	COMMONWEALTH MGMT IN	1305 FRANKLIN ST #50	RCRA NonGen / NLR	Higher	1208, 0.229, WSW
AD222	HISTORIC CENTRAL BUI	436 14TH ST STE 130	RCRA NonGen / NLR	Higher	1218, 0.231, West
AD223	HISTORIC CENTRAL BUI	436 14TH STREET	RCRA NonGen / NLR	Higher	1218, 0.231, West
AD224	MIRT PAINTING INC	436 14TH ST STE 1311	RCRA NonGen / NLR	Higher	1218, 0.231, West
AD225	HISTORIC CENTRAL BUI	436 14TH ST	RCRA NonGen / NLR	Higher	1218, 0.231, West
AD226	JORDAN REAL ESTATE I	436 14TH ST	RCRA NonGen / NLR	Higher	1218, 0.231, West
AD227	HISTORIC CENTRAL BUI	436 14TH STREET	RCRA NonGen / NLR	Higher	1218, 0.231, West
AF228	CHRIS MORGAN	1555 LAKESIDE DR. #2	RCRA NonGen / NLR	Lower	1221, 0.231, ESE
AF229	DANIEL GORELICK	1555 LAKESIDE DR	RCRA NonGen / NLR	Lower	1221, 0.231, ESE
AF230	LEIF JENSSEN	1555 LAKESIDE DR #70	RCRA NonGen / NLR	Lower	1221, 0.231, ESE
AF231	LIZ PRUIETT	1555 LAKESIDE DR. #5	RCRA NonGen / NLR	Lower	1221, 0.231, ESE
AF232	DEAN DAMIANAKES	1555 LAKESIDE DRIVE	RCRA NonGen / NLR	Lower	1221, 0.231, ESE
AF233	JOSEPH SWAIN	1555 LAKESIDE DR #28	RCRA NonGen / NLR	Lower	1221, 0.231, ESE
AF234	RUTH EDELSTEIN	1555 LAKESIDE DR	RCRA NonGen / NLR	Lower	1221, 0.231, ESE

MAPPED SITES SUMMARY

Target Property Address:
1600 HARRISON STREET
OAKLAND, CA 94612

Click on Map ID to see full detail.

MAP ID	SITE NAME	ADDRESS	DATABASE ACRONYMS	RELATIVE ELEVATION	DIST (ft. & mi.) DIRECTION
AF235	COLLINS MANAGEMENT	1555 LAKESIDE DRIVE	RCRA NonGen / NLR	Lower	1221, 0.231, ESE
AF236	IRINA & YULYA GELFEN	1555 LAKESIDE DRIVE	RCRA NonGen / NLR	Lower	1221, 0.231, ESE
W237	ALAMEDA COUNTY	393 13TH STREET	RCRA NonGen / NLR	Higher	1228, 0.233, WSW
W238	COUNTY OF ALAMEDA	393 13TH STREET	RCRA NonGen / NLR	Higher	1228, 0.233, WSW
AD239	EAST BAY REGIONAL PA	UNKNOWN TILDEN PARK	LUST, Cortese, HIST CORTESE, CERS	Higher	1248, 0.236, West
Y240	COUNTY OF ALAMEDA GS	165 13TH ST	LUST, UST, SWEEPS UST, HIST UST	Higher	1261, 0.239, SSE
Y241	ALCOPARK GARAGE	165 13TH ST	UST	Higher	1261, 0.239, SSE
Y242	COUNTY OF ALAMEDA GS	165 13TH STREET	RCRA NonGen / NLR	Higher	1261, 0.239, SSE
Y243	COUNTY OF ALAMEDA GS	165 13TH ST	CERS HAZ WASTE, CERS TANKS, CERS	Higher	1261, 0.239, SSE
Y244	ALCOPARK GARAGE	165 13TH ST	LUST, Alameda County CS, HIST UST, CA FID UST,...	Higher	1261, 0.239, SSE
U245	EAST BAY ASIAN LOCAL	285 12TH STREET	ENVIROSTOR, VCP, HAZNET, HWTS	Higher	1268, 0.240, SSW
U246	EAST BAY ASIAN LOCAL	285 12TH STREET	RCRA NonGen / NLR	Higher	1268, 0.240, SSW
Z247	MOBIL	1975 WEBSTER ST	LUST, Alameda County CS, Cortese, HIST CORTESE,...	Lower	1271, 0.241, North
AG248	JESSICA KNOWLES	1425 LAKESIDE DR. #1	RCRA NonGen / NLR	Lower	1305, 0.247, SE
AH249	301TH STREET OAKLAND	301 12TH STREET	RCRA-LQG	Higher	1305, 0.247, SW
AH250	W12	301 12TH ST	RCRA-LQG	Higher	1305, 0.247, SW
AH251	W12	301 12TH ST	RCRA-SQG, SWEEPS UST, HIST UST, CA FID UST, FINDS,...	Higher	1305, 0.247, SW
AF252	LAKESIDE DRIVE SENIO	1515 LAKESIDE DR	RCRA NonGen / NLR	Lower	1313, 0.249, ESE
AG253	GLORIA FONG	1445 LAKESIDE DRIVE	RCRA NonGen / NLR	Lower	1315, 0.249, SE
AH254	LANGAN PROJECT	345 12TH STREET	Notify 65, NON-CASE INFO	Higher	1317, 0.249, SW
AD255	ZIMMERMAN INVESTMENT	420 13TH	LUST, Alameda County CS, SWEEPS UST, CA FID UST,...	Higher	1321, 0.250, WSW
AD256	MCI,DBA VERIZON BUSI	1330 BROADWAY	LUST, EMI, HIST CORTESE, CERS	Higher	1351, 0.256, West
AC257	LAKE POINT TOWERS LI	101 LAKESIDE DR	LUST, Cortese, HIST CORTESE, CERS	Lower	1359, 0.257, East
258	TRIBUNE TOWER COMPLE	409 13TH ST	RCRA-SQG, CPS-SLIC, FINDS, ECHO, CERS	Higher	1373, 0.260, WSW
AI259	LEE FAMILY ASSOCIATE	387 12TH ST E	LUST, Alameda County CS, Cortese, HIST CORTESE,...	Higher	1436, 0.272, WSW
260	USNAVY PUBLIC WORKS	NAVAL SUPPLY CENTER	SEMS-ARCHIVE, RCRA-SQG	Lower	1440, 0.273, NNW
AJ261	1110 JACKSON ST	1110 JACKSON STREET	LUST, Cortese, CERS	Higher	1466, 0.278, South
AJ262	D R HORTON INC	1110 JACKSON ST	Alameda County CS, HAZNET, HWTS	Higher	1466, 0.278, South
AK263	OAKLAND DOCK & WAREH		ENVIROSTOR	Lower	1502, 0.284, NW
AK264	OAKLAND DOCK & WAREH		FUDS	Lower	1512, 0.286, NW
AH265	WEBSTER ELEVEN	1100 WEBSTER STREET	ENVIROSTOR, VCP, HWTS	Higher	1544, 0.292, SW
AK266	OAKLAND GALLERIA PRO	UNKNOWN 19TH & BROAD	CPS-SLIC, NON-CASE INFO	Lower	1594, 0.302, NW
267	CITY OF OAKLAND	1310 OAK ST	LUST, Alameda County CS, SWEEPS UST, Cortese, HIST...	Lower	1603, 0.304, SSE
AI268	UNIVERSITY OF CALIFO	1111 FRANKLIN	LUST, Cortese, HIST CORTESE, CERS	Higher	1608, 0.305, WSW
AI269	UNIVERSITY OF CALIFO	1111 FRANKLIN ST	LUST, Alameda County CS	Higher	1608, 0.305, WSW
270	KAISER CENTER	300 LAKESIDE DR	LUST, Alameda County CS, SWEEPS UST, HIST UST,...	Lower	1614, 0.306, NNE
AL271	OAKLAND CITY HALL	#1 CITY HALL PLAZA	RCRA-SQG, LUST, Alameda County CS, Cortese, HIST...	Higher	1630, 0.309, WNW
AM272	EMPORIUM CAPWELL	UNKNOWN 20TH & BROAD	LUST, Alameda County CS, Cortese, CERS	Lower	1678, 0.318, NNW
AN273	CITY OF OAKLAND REDE	383 11TH STREET	LUST, Alameda County CS, Cortese, CERS	Higher	1679, 0.318, SW

MAPPED SITES SUMMARY

Target Property Address:
1600 HARRISON STREET
OAKLAND, CA 94612

Click on Map ID to see full detail.

MAP ID	SITE NAME	ADDRESS	DATABASE ACRONYMS	RELATIVE ELEVATION	DIST (ft. & mi.) DIRECTION
AL274	ICE VENTURES PROJECT	540 17TH	CPS-SLIC, Alameda County CS, CERS	Higher	1717, 0.325, WNW
AK275	1901 TELEGRAPH AVENU	1901 TELEGRAPH AVENU	RCRA-LQG, US BROWNFIELDS, FINDS, ECHO	Lower	1750, 0.331, NW
276	WESTERN UNION	125 12TH	LUST, Alameda County CS, SWEEPS UST, Cortese, HIST...	Lower	1757, 0.333, SSE
AK277	CHEVRON	1911 TELEGRAPH AVE	LUST, Cortese	Lower	1765, 0.334, NW
AK278	CHEVRON	1911 TELEGRAPH	LUST, Alameda County CS, HIST CORTESE, CERS	Lower	1765, 0.334, NW
AK279	1911 TELEGRAPH AVENU	1911 TELEGRAPH AVENU	US BROWNFIELDS, FINDS	Lower	1765, 0.334, NW
280	OAKLAND UNIFIED SCHO	314 10TH STREET	LUST, Cortese, CERS	Higher	1770, 0.335, SW
281	521 19TH STREET	521 19TH STREET	US BROWNFIELDS, FINDS	Lower	1779, 0.337, NW
AO282	SHELL	510 14TH	HIST CORTESE	Higher	1839, 0.348, West
AN283	CHINATOWN REDEVELOPM	BOUNDED BY 11TH, 10T	ENVIROSTOR	Higher	1841, 0.349, SW
AP284	540 18TH STREET	540 18TH STREET	US BROWNFIELDS, FINDS	Lower	1849, 0.350, NW
285	CENTER TWENTY-ONE FR	2100-2150 FRANKLIN S	LUST, Alameda County CS, Cortese, CERS	Lower	1875, 0.355, North
AM286	EMPORIUM CAPWELL	20TH & BROADWAY	HIST CORTESE	Lower	1901, 0.360, NNW
AP287	550 18TH STREET	550 18TH STREET	US BROWNFIELDS, FINDS	Lower	1918, 0.363, NW
288	BRAMALEA PACIFIC	1111 BROADWAY	LUST, Alameda County CS, Cortese, EMI, HIST...	Higher	1925, 0.365, WSW
AQ289	1975 TELEGRAPH AVENU	1975 TELEGRAPH AVENU	US BROWNFIELDS, FINDS	Lower	1945, 0.368, NNW
290	PACIFIC RENAISSANCE	1000 FRANKLIN ST	LUST, Alameda County CS, Cortese, HIST CORTESE,...	Higher	1964, 0.372, SW
AQ291	HOLLAND PARTNER GROU	2016 TELEGRAPH AVE	CPS-SLIC, CERS	Lower	2015, 0.382, NNW
AR292	ORDWAY THE	ONE KAISER PLAZA	RCRA-SQG, LUST, HIST CORTESE, HAZNET, HWTS	Lower	2018, 0.382, NNE
AR293	ORDWAY BUILDING	1 KAISER	LUST, Alameda County CS, Cortese, CERS	Lower	2018, 0.382, NNE
AP294	568 18TH STREET	568 18TH STREET	US BROWNFIELDS, FINDS	Lower	2046, 0.387, NW
AS295	OAKLAND CITY HALL WE	1417 CLAY ST	LUST, Alameda County CS, Cortese, HIST CORTESE,...	Higher	2048, 0.388, WNW
AP296	563 19TH STREET	563 19TH STREET	US BROWNFIELDS, FINDS	Lower	2070, 0.392, NW
AO297	AG - STRADA OCC HOLD	1300 CLAY STREET	LUST, Cortese, EMI, HIST CORTESE, CERS	Higher	2073, 0.393, West
AT298	1800 SAN PABLO AVENU	1800 SAN PABLO AVENU	US BROWNFIELDS, FINDS	Lower	2094, 0.397, NW
AT299	FOX COURTS SITE	SAN PABLO AVENUE & 1	US BROWNFIELDS, FINDS	Higher	2125, 0.402, NW
AT300	571 19TH STREET	571 19TH STREET	US BROWNFIELDS, FINDS	Lower	2126, 0.403, NW
AS301	OAKLAND FEDERAL BUIL	1305 CLAY ST	Alameda County CS	Higher	2138, 0.405, West
AS302	OAKLAND FEDERAL BUIL	1305 CLAY	LUST, HIST CORTESE	Higher	2138, 0.405, West
AS303	OAKLAND FEDERAL BUIL	1305 CLAY	LUST, Cortese, CERS	Higher	2138, 0.405, West
AT304	1810 SAN PABLO AVENU	1810 SAN PABLO AVENU	US BROWNFIELDS, FINDS	Lower	2140, 0.405, NW
AU305	OAKLAND FIRE STATION	822 ALICE ST	LUST, Alameda County CS, Cortese, HIST CORTESE,...	Higher	2146, 0.406, SSW
AV306	538 WILLIAM STREET P	538 WILLIAM STREET	US BROWNFIELDS, FINDS	Lower	2168, 0.411, NW
AV307	538 WILIAM STREET PA	538 WILIAM STREET	US BROWNFIELDS, FINDS	Lower	2168, 0.411, NW
AV308	538 WILLIAM STREET P	538 WILLIAM STREET	US BROWNFIELDS, FINDS	Lower	2168, 0.411, NW
AV309	538 WILLIAM STREET P	538 WILLIAM STREET	US BROWNFIELDS, FINDS	Lower	2168, 0.411, NW
AT310	1818 SAN PABLO AVENU	1818 SAN PABLO AVENU	US BROWNFIELDS, FINDS	Lower	2177, 0.412, NW
AV311	544 WILLIAM STREET	544 WILLIAM STREET	US BROWNFIELDS, FINDS	Lower	2183, 0.413, NW
AW312	OAK GROVE SOUTH	570 16TH STREET	CPS-SLIC, CERS	Higher	2194, 0.416, WNW

MAPPED SITES SUMMARY

Target Property Address:
1600 HARRISON STREET
OAKLAND, CA 94612

Click on Map ID to see full detail.

MAP ID	SITE NAME	ADDRESS	DATABASE ACRONYMS	RELATIVE ELEVATION	DIST (ft. & mi.) DIRECTION
AW313	THE OAKS GROVE (SOUT	570 16TH ST	CPS-SLIC, HWTS	Higher	2194, 0.416, WNW
314	CATHEDRAL OF CHRIST	2121 HARRISON ST.	CPS-SLIC, CERS	Lower	2197, 0.416, NNE
AV315	550 WILLIAM STREET	550 WILLIAM STREET	US BROWNFIELDS, FINDS	Lower	2208, 0.418, NW
316	GOODYEAR SERVICE STA	2025 TELEGRAPH AVE	LUST, Alameda County CS, Cortese, HIST CORTESE,...	Lower	2228, 0.422, NNW
AV317	562 WILLIAM STREET P	562 WILLIAM STREET	US BROWNFIELDS, FINDS	Lower	2234, 0.423, NW
AV318	562 WILLIAM STREET P	562 WILLIAM STREET	US BROWNFIELDS, FINDS	Lower	2234, 0.423, NW
AT319	UPTOWN AREA	AREA BOUNDED BY SAN	US BROWNFIELDS	Lower	2241, 0.424, NW
AV320	566 WILLIAM STREET	566 WILLIAM STREET	US BROWNFIELDS, FINDS	Lower	2243, 0.425, NW
AV321	529 20TH STREET PARC	529 20TH STREET	US BROWNFIELDS, FINDS	Lower	2243, 0.425, NW
AV322	529 20TH STREET PARC	529 20TH STREET	US BROWNFIELDS, FINDS	Lower	2243, 0.425, NW
AV323	529 20TH STREET PARC	529 20TH STREET	US BROWNFIELDS, FINDS	Lower	2243, 0.425, NW
AV324	529 20TH STREET PARC	529 20TH STREET	US BROWNFIELDS, FINDS	Lower	2243, 0.425, NW
AV325	529 20TH STREET PARC	529 20TH STREET	US BROWNFIELDS, FINDS	Lower	2243, 0.425, NW
AV326	529 20TH STREET PARC	529 20TH STREET	US BROWNFIELDS, FINDS	Lower	2243, 0.425, NW
AV327	570 WILLIAM STREET	570 WILLIAM STREET	US BROWNFIELDS, FINDS	Lower	2252, 0.427, NW
AV328	574 WILLIAM STREET	574 WILLIAM STREET	US BROWNFIELDS, FINDS	Lower	2261, 0.428, NW
AX329	ASIAN HEALTH SERVICE	814 WEBSTER STREET	ENVIROSTOR	Higher	2278, 0.431, SW
AV330	584 WILLIAM STREET	584 WILLIAM STREET	US BROWNFIELDS, FINDS	Lower	2283, 0.432, NW
AR331	LAKE MERRITT TOWERS	155 GRAND AVE	LUST	Lower	2285, 0.433, NNE
AR332	LAKE MERRITT TOWERS	155 GRAND	LUST, Alameda County CS, Cortese, HIST CORTESE,...	Lower	2285, 0.433, NNE
AY333	UNION OIL SS0752	800 HARRISON ST	Alameda County CS, HIST UST, HAZNET, HWTS	Higher	2286, 0.433, SSW
AY334	UNOCAL #0752	800 HARRISON	LUST, SWEEPS UST, HIST UST, Cortese, HIST CORTESE,...	Higher	2286, 0.433, SSW
AV335	588 WILLIAM STREET	588 WILLIAM STREET	US BROWNFIELDS, FINDS	Lower	2292, 0.434, NW
AX336	BAYPORTE VILLAGE (AC	0 8TH ST & MARKET	CPS-SLIC, Alameda County CS, CERS	Higher	2300, 0.436, SSW
AV337	592 WILLIAM STREET	592 WILLIAM STREET	US BROWNFIELDS, FINDS	Lower	2301, 0.436, NW
AZ338	CALTRANS DISTRICT 4	111 GRAND AVE	WMUDS/SWAT, WDS	Lower	2302, 0.436, North
AV339	565 20TH STREET	565 20TH STREET	US BROWNFIELDS, FINDS	Lower	2309, 0.437, NW
AV340	596 WILLIAM STREET	596 WILLIAM STREET	US BROWNFIELDS, FINDS	Lower	2309, 0.437, NW
AU341	AQUA SCIENCE ENGINEE	250 8TH STREET	LUST, Alameda County CS, SWEEPS UST, EMI, HIST...	Higher	2321, 0.440, SSW
AU342	LIM PROPERTY GAS STA	250 8TH STREET	LUST, HIST UST, Cortese, CERS	Higher	2321, 0.440, SSW
AW343	CITY BLUE PRINT	1700 JEFFERSON ST	LUST, Alameda County CS, SWEEPS UST, CA FID UST,...	Higher	2323, 0.440, WNW
AV344	602 WILLIAM STREET	602 WILLIAM STREET	US BROWNFIELDS, FINDS	Lower	2323, 0.440, NW
AV345	571 20TH STREET	571 20TH STREET	US BROWNFIELDS, FINDS	Lower	2327, 0.441, NW
BA346	1830 SAN PABLO AVENU	1830 SAN PABLO AVENU	US BROWNFIELDS, FINDS	Lower	2332, 0.442, NW
347	CITY OF OAKLAND PARK	910 BROADWAY	CPS-SLIC, Alameda County CS, CERS	Higher	2332, 0.442, WSW
AV348	608 WILLIAM STREET	608 WILLIAM STREET	US BROWNFIELDS, FINDS	Lower	2337, 0.443, NW
AV349	610 WILLIAM STREET	610 WILLIAM STREET	US BROWNFIELDS, FINDS	Lower	2341, 0.443, NW
BA350	1840 SAN PABLO AVENU	1840 SAN PABLO AVENU	US BROWNFIELDS, FINDS	Lower	2347, 0.445, NW
BB351	CITY CENTER PROJECT	1155 CLAY	CPS-SLIC, Alameda County CS, CERS	Higher	2375, 0.450, West

MAPPED SITES SUMMARY

Target Property Address:
1600 HARRISON STREET
OAKLAND, CA 94612

Click on Map ID to see full detail.

MAP ID	SITE NAME	ADDRESS	DATABASE ACRONYMS	RELATIVE ELEVATION	DIST (ft. & mi.) DIRECTION
AY352	BUILDING H 209	271 8TH ST	LUST, Alameda County CS, Cortese, HIST CORTESE,...	Lower	2385, 0.452, SSW
BB353	1100 CLAY ST	1100 CLAY STREET	CPS-SLIC, Alameda County CS, CERS	Higher	2386, 0.452, West
354	BILL LOUIE'S AUTO SE	800 FRANKLIN ST	LUST, Alameda County CS, SWEEPS UST, CA FID UST,...	Higher	2387, 0.452, SW
BB355	BRAMALEA PACIFIC	UNKNOWN 12TH & CLAY	HIST CORTESE	Higher	2412, 0.457, West
AU356	VIC'S AUTOMOTIVE SER	245 8TH	LUST, Alameda County CS, Cortese, HIST CORTESE	Lower	2420, 0.458, SSW
BA357	1920 SAN PABLO AVENU	1920 SAN PABLO AVENU	US BROWNFIELDS, FINDS	Lower	2428, 0.460, NW
AV358	585 20TH STREET PARC	585 20TH STREET	US BROWNFIELDS, FINDS	Lower	2428, 0.460, NW
AV359	585 20TH STREET PARC	585 20TH STREET	US BROWNFIELDS, FINDS	Lower	2428, 0.460, NW
BC360	LAKE MERRITT TOWERS	UNKNOWN VALDEZ & GRA	CPS-SLIC	Lower	2445, 0.463, NNE
BA361	MERRILL SIGN COMPANY	612 18TH STREET	CPS-SLIC, BROWNFIELDS, CERS	Lower	2452, 0.464, NW
BB362	11TH AND CLAY ST PAR	0 11TH AND CLAY	CPS-SLIC, Alameda County CS, CERS	Higher	2479, 0.470, West
AZ363	ESSEX PARK	100 GRAND AVENUE	CPS-SLIC, BROWNFIELDS, CERS	Lower	2486, 0.471, North
BD364	2201 VALLEY REDEVELO	2201 VALLEY ST	CPS-SLIC, CERS	Lower	2486, 0.471, NNW
BE365	593 20TH STREET	593 20TH STREET	US BROWNFIELDS, FINDS	Lower	2487, 0.471, NW
366	OAKLAND AUTOMATIC SA	719 ALICE	CPS-SLIC, Alameda County CS, CERS	Lower	2516, 0.477, SSW
BE367	597 20TH STREET PARC	597 20TH STREET	US BROWNFIELDS, FINDS	Lower	2517, 0.477, NW
BE368	597 20TH STREET PARC	597 20TH STREET	US BROWNFIELDS, FINDS	Lower	2517, 0.477, NW
369	REDEVELOPMENT OF OAK	901 WASHINGTON	CPS-SLIC, Alameda County CS, CERS	Higher	2535, 0.480, WSW
BF370	OAK GROVE NORTH SENI	620 17TH STREET	CPS-SLIC	Higher	2536, 0.480, WNW
BF371	OAK GROVE NORTH	620 17TH STREET	CPS-SLIC, HAZNET, CERS, HWTS	Higher	2536, 0.480, WNW
AY372	SHELL	726 HARRISON ST	LUST, Alameda County CS, SWEEPS UST, CA FID UST,...	Lower	2540, 0.481, SSW
BC373	CROWLEY MARITIME COR	PAC. DRY DOCK YARDS	Notify 65	Lower	2556, 0.484, NNE
BD374	A+A GAS & MART REDEV	2200 TELEGRAPH AVENU	CPS-SLIC, CERS	Lower	2559, 0.485, NNW
BD375	CHEVRON 9-3600	2200 TELEGRAPH AVE	LUST, Alameda County CS, Cortese, CERS	Lower	2559, 0.485, NNW
BE376	1954 SAN PABLO AVENU	1954 SAN PABLO AVENU	US BROWNFIELDS, FINDS	Lower	2561, 0.485, NW
377	OAKLAND AUTO PARTS	706 HARRISON ST	LUST, Alameda County CS, SWEEPS UST, CA FID UST,...	Lower	2596, 0.492, SSW
BE378	1960 SAN PABLO AVENU	1960 SAN PABLO AVENU	US BROWNFIELDS, FINDS	Lower	2601, 0.493, NW
BE379	609 20TH STREET	609 20TH STREET	US BROWNFIELDS, FINDS	Lower	2603, 0.493, NW
380	LAKE MERRITT BART DE	51 9TH STREET	CPS-SLIC	Lower	2614, 0.495, South
381	CITY CENTER GARAGE W	UNKNOWN 12TH ST & JE	CPS-SLIC, CERS	Higher	2640, 0.500, West
382	SERVICE STATION	2225 TELEGRAPH AVENU	Notify 65	Lower	2678, 0.507, NNW
383	BROOKLYN BASIN - PAR	37 8TH STREET	ENVIROSTOR, VCP	Lower	2898, 0.549, South
384	NEGHERBON	2345, 2333 BROADWAY	ENVIROSTOR, VCP, DEED	Lower	3115, 0.590, North
385	LANEY COLLEGE	600 FALLON STREET	Notify 65	Lower	3262, 0.618, South
386	SUSAN MENDELSON	431 LEE ST.	HAZNET, Notify 65, HWTS	Higher	3348, 0.634, NE
387	LAKESIDE NON FERROUS	412 MADISON ST	ENVIROSTOR, LUST, Alameda County CS, Cortese, HIST...	Lower	3452, 0.654, South
388	P. E. O'HAIR & CO.	309 FOURTH STREET	Notify 65	Lower	3529, 0.668, SSW
389	DEWEY DOWNTOWN SCHOO	1102 2ND AVENUE	ENVIROSTOR, SCH	Lower	3609, 0.684, SE
390	LA ESCUELITA EDUCATI	314 EAST 10TH STREET	ENVIROSTOR, SCH, DEED	Lower	4065, 0.770, SE

MAPPED SITES SUMMARY

Target Property Address:
1600 HARRISON STREET
OAKLAND, CA 94612

Click on Map ID to see full detail.

MAP ID	SITE NAME	ADDRESS	DATABASE ACRONYMS	RELATIVE ELEVATION	DIST (ft. & mi.) DIRECTION
BG391	THE MIRADOR	201 BROADWAY AVE	ENVIROSTOR, VCP	Lower	4137, 0.784, SW
392	A. BERCOVICH 2ND STR	127 2ND STREET	RESPONSE, ENVIROSTOR, DEED	Lower	4208, 0.797, South
393	SMITH'S WRECKING YAR	1600 3RD STREET	ENVIROSTOR, VCP, HAZNET, HWTS	Lower	4217, 0.799, ESE
394	BROADWAY VOLKSWAGON	2749 BROADWAY	Notify 65	Higher	4232, 0.802, North
395	GOLDEN STATE DIESEL	351 EMBARCADERO	ENVIROSTOR, SWEEPS UST, CA FID UST	Lower	4386, 0.831, SSW
BG396	PORT OF OAKLAND/CINE	CLAY & EMBARCADERO	ENVIROSTOR, VCP, DEED, HIST CORTESE	Lower	4395, 0.832, SW
397	MOSTLY MUSTANGS	2576 MARTIN LUTHER K	LUST, Alameda County CS, Cortese, HIST CORTESE,...	Lower	4431, 0.839, NNW
398	PG AND E GAS PLANT O	FIRST AND WASHINGTON	EDR MGP	Lower	4440, 0.841, SW
399	SERVICE STATION	500 GRAND AVENUE	Notify 65	Lower	4476, 0.848, ENE
400	FRANCIS PLATING OF O	785 7TH ST	SEMS, CORRACTS, RCRA-TSDF, RCRA-SQG, ENVIROSTOR,	Lower	4487, 0.850, West
401	CHRIS AND GEORGE'S A	2520 WEST STREET	ENVIROSTOR	Lower	4670, 0.884, NNW
402	VUKASIN/SOUTHERN PAC	54 EMBARCADERO AT FA	Notify 65	Lower	4685, 0.887, South
403	MERRITT TWO SITE	655 3RD STREET	ENVIROSTOR, VCP, DEED, HAZNET, HWTS	Lower	4786, 0.906, WSW
404	E-D COAT INC	715 4TH STREET	RESPONSE, ENVIROSTOR, CERS	Lower	4797, 0.909, WSW
405	EUROPEAN MOTORS	2915 BROADWAY	RCRA-LQG, LUST, Alameda County CS, SWEEPS UST,...	Higher	4829, 0.915, North
406	YUEN'S EXXON SERVICE	1901 PARK BOULEVARD	Notify 65	Lower	4864, 0.921, ESE
BH407	SAFETY-KLEEN SYSTEMS	400 MARKET STREET	SEMS, CORRACTS, RCRA-TSDF, RCRA-LQG, US INST...	Lower	5025, 0.952, WSW
BH408	SAFETY-KLEEN OAKLAND	400 MARKET ST	ENVIROSTOR, DEED, CHMIRS, WDS, CERS	Lower	5025, 0.952, WSW
BH409	SAFETY-KLEEN CORP.	404 MARKET ST	SWEEPS UST, HIST UST, CA FID UST, HWP	Lower	5025, 0.952, WSW
BI410	HARRIS DRY CLEANERS	2801 MARTIN LUTHER K	RESPONSE, ENVIROSTOR, LIENS, HAZNET, CERS, HWTS	Higher	5080, 0.962, NNW
BI411	HARRIS DRY CLEANERS	2801 MARTIN LUTHER K	SEMS-ARCHIVE, HIST Cal-Sites, Cortese	Higher	5080, 0.962, NNW
412	NAVAL INDUSTRIAL REP		FUDS	Lower	5209, 0.987, South
413	MICRONESIAN CARGO IN	955 7TH STREET	ENVIROSTOR, VCP, HAZNET, HWTS	Lower	5218, 0.988, West
414	AMERICAN INK PRODUCT	630 EAST 10TH STREET	Notify 65	Lower	5254, 0.995, SE

EXECUTIVE SUMMARY

TARGET PROPERTY SEARCH RESULTS

The target property was identified in the following records. For more information on this property see page 9 of the attached EDR Radius Map report:

Site	Database(s)	EPA ID
GEOMATRIX INC 1600 HARRISON ST OAKLAND, CA 94612	HWTS	N/A
JAICO 1600 HARRISON ST OAKLAND, CA 94612	HAZNET GEPaid: CAC000909088 HWTS	N/A
AMEC FOSTER WHEELER 1600 HARRISON ST OAKLAND, CA 94612	HWTS	N/A
GEO MATRIX 1600 HARRISON ST OAKLAND, CA 94612	HWTS	N/A
TRANPRO OF WALNUT CR 1600 HARRISON ST OAKLAND, CA 94612	EDR Hist Auto	N/A

DATABASES WITH NO MAPPED SITES

No mapped sites were found in EDR's search of available ("reasonably ascertainable ") government records either on the target property or within the search radius around the target property for the following databases:

STANDARD ENVIRONMENTAL RECORDS

Lists of Federal NPL (Superfund) sites

NPL..... National Priority List
 Proposed NPL..... Proposed National Priority List Sites
 NPL LIENS..... Federal Superfund Liens

Lists of Federal Delisted NPL sites

Delisted NPL..... National Priority List Deletions

Lists of Federal sites subject to CERCLA removals and CERCLA orders

FEDERAL FACILITY..... Federal Facility Site Information listing

EXECUTIVE SUMMARY

SEMS..... Superfund Enterprise Management System

Lists of Federal RCRA TSD facilities

RCRA-TSDF..... RCRA - Treatment, Storage and Disposal

Lists of Federal RCRA generators

RCRA-VSQG..... RCRA - Very Small Quantity Generators (Formerly Conditionally Exempt Small Quantity Generators)

Federal institutional controls / engineering controls registries

LUCIS..... Land Use Control Information System

US ENG CONTROLS..... Engineering Controls Sites List

US INST CONTROLS..... Institutional Controls Sites List

Federal ERNS list

ERNS..... Emergency Response Notification System

Lists of state and tribal landfills and solid waste disposal facilities

SWF/LF..... Solid Waste Information System

Lists of state and tribal leaking storage tanks

INDIAN LUST..... Leaking Underground Storage Tanks on Indian Land

Lists of state and tribal registered storage tanks

FEMA UST..... Underground Storage Tank Listing

AST..... Aboveground Petroleum Storage Tank Facilities

INDIAN UST..... Underground Storage Tanks on Indian Land

Lists of state and tribal voluntary cleanup sites

INDIAN VCP..... Voluntary Cleanup Priority Listing

ADDITIONAL ENVIRONMENTAL RECORDS

Local Lists of Landfill / Solid Waste Disposal Sites

SWRCY..... Recycler Database

HAULERS..... Registered Waste Tire Haulers Listing

INDIAN ODI..... Report on the Status of Open Dumps on Indian Lands

DEBRIS REGION 9..... Torres Martinez Reservation Illegal Dump Site Locations

ODI..... Open Dump Inventory

IHS OPEN DUMPS..... Open Dumps on Indian Land

Local Lists of Hazardous waste / Contaminated Sites

US HIST CDL..... Delisted National Clandestine Laboratory Register

SCH..... School Property Evaluation Program

EXECUTIVE SUMMARY

CDL..... Clandestine Drug Labs
Toxic Pits..... Toxic Pits Cleanup Act Sites
US CDL..... National Clandestine Laboratory Register

Local Land Records

LIENS..... Environmental Liens Listing
LIENS 2..... CERCLA Lien Information

Records of Emergency Release Reports

HMIRS..... Hazardous Materials Information Reporting System
CHMIRS..... California Hazardous Material Incident Report System
LDS..... Land Disposal Sites Listing
MCS..... Military Cleanup Sites Listing
SPILLS 90..... SPILLS 90 data from FirstSearch

Other Ascertainable Records

DOD..... Department of Defense Sites
SCRD DRYCLEANERS..... State Coalition for Remediation of Drycleaners Listing
US FIN ASSUR..... Financial Assurance Information
EPA WATCH LIST..... EPA WATCH LIST
2020 COR ACTION..... 2020 Corrective Action Program List
TSCA..... Toxic Substances Control Act
TRIS..... Toxic Chemical Release Inventory System
SSTS..... Section 7 Tracking Systems
ROD..... Records Of Decision
RMP..... Risk Management Plans
RAATS..... RCRA Administrative Action Tracking System
PRP..... Potentially Responsible Parties
PADS..... PCB Activity Database System
ICIS..... Integrated Compliance Information System
FTTS..... FIFRA/ TSCA Tracking System - FIFRA (Federal Insecticide, Fungicide, & Rodenticide Act)/TSCA (Toxic Substances Control Act)
MLTS..... Material Licensing Tracking System
COAL ASH DOE..... Steam-Electric Plant Operation Data
COAL ASH EPA..... Coal Combustion Residues Surface Impoundments List
PCB TRANSFORMER..... PCB Transformer Registration Database
RADINFO..... Radiation Information Database
HIST FTTS..... FIFRA/TSCA Tracking System Administrative Case Listing
DOT OPS..... Incident and Accident Data
CONSENT..... Superfund (CERCLA) Consent Decrees
INDIAN RESERV..... Indian Reservations
FUSRAP..... Formerly Utilized Sites Remedial Action Program
UMTRA..... Uranium Mill Tailings Sites
LEAD SMELTERS..... Lead Smelter Sites
US AIRS..... Aerometric Information Retrieval System Facility Subsystem
US MINES..... Mines Master Index File
ABANDONED MINES..... Abandoned Mines
FINDS..... Facility Index System/Facility Registry System
UXO..... Unexploded Ordnance Sites
ECHO..... Enforcement & Compliance History Information
DOCKET HWC..... Hazardous Waste Compliance Docket Listing
FUELS PROGRAM..... EPA Fuels Program Registered Listing

EXECUTIVE SUMMARY

PFAS NPL.....	Superfund Sites with PFAS Detections Information
PFAS FEDERAL SITES.....	Federal Sites PFAS Information
PFAS TSCA.....	PFAS Manufacture and Imports Information
PFAS RCRA MANIFEST.....	PFAS Transfers Identified In the RCRA Database Listing
PFAS ATSDR.....	PFAS Contamination Site Location Listing
PFAS WQP.....	Ambient Environmental Sampling for PFAS
PFAS NPDES.....	Clean Water Act Discharge Monitoring Information
PFAS ECHO.....	Facilities in Industries that May Be Handling PFAS Listing
PFAS ECHO FIRE TRAINING.....	Facilities in Industries that May Be Handling PFAS Listing
PFAS PART 139 AIRPORT.....	All Certified Part 139 Airports PFAS Information Listing
AQUEOUS FOAM NRC.....	Aqueous Foam Related Incidents Listing
PFAS.....	PFAS Contamination Site Location Listing
AQUEOUS FOAM.....	Former Fire Training Facility Assessments Listing
CA BOND EXP. PLAN.....	Bond Expenditure Plan
CUPA Listings.....	CUPA Resources List
EMI.....	Emissions Inventory Data
ENF.....	Enforcement Action Listing
Financial Assurance.....	Financial Assurance Information Listing
ICE.....	ICE
HWT.....	Registered Hazardous Waste Transporter Database
MINES.....	Mines Site Location Listing
MWMP.....	Medical Waste Management Program Listing
NPDES.....	NPDES Permits Listing
PEST LIC.....	Pesticide Regulation Licenses Listing
PROC.....	Certified Processors Database
UIC.....	UIC Listing
UIC GEO.....	UIC GEO (GEOTRACKER)
WASTEWATER PITS.....	Oil Wastewater Pits Listing
WDS.....	Waste Discharge System
WIP.....	Well Investigation Program Case List
MILITARY PRIV SITES.....	MILITARY PRIV SITES (GEOTRACKER)
PROJECT.....	PROJECT (GEOTRACKER)
WDR.....	Waste Discharge Requirements Listing
CIWQS.....	California Integrated Water Quality System
CERS.....	CERS
NON-CASE INFO.....	NON-CASE INFO (GEOTRACKER)
OTHER OIL GAS.....	OTHER OIL & GAS (GEOTRACKER)
PROD WATER PONDS.....	PROD WATER PONDS (GEOTRACKER)
SAMPLING POINT.....	SAMPLING POINT (GEOTRACKER)
WELL STIM PROJ.....	Well Stimulation Project (GEOTRACKER)
MINES MRDS.....	Mineral Resources Data System

EDR RECOVERED GOVERNMENT ARCHIVES

Exclusive Recovered Govt. Archives

RGA LF.....	Recovered Government Archive Solid Waste Facilities List
RGA LUST.....	Recovered Government Archive Leaking Underground Storage Tank

SURROUNDING SITES: SEARCH RESULTS

Surrounding sites were identified in the following databases.

EXECUTIVE SUMMARY

Elevations have been determined from the USGS Digital Elevation Model and should be evaluated on a relative (not an absolute) basis. Relative elevation information between sites of close proximity should be field verified. Sites with an elevation equal to or higher than the target property have been differentiated below from sites with an elevation lower than the target property.

Page numbers and map identification numbers refer to the EDR Radius Map report where detailed data on individual sites can be reviewed.

Sites listed in ***bold italics*** are in multiple databases.

Unmappable (orphan) sites are not considered in the foregoing analysis.

STANDARD ENVIRONMENTAL RECORDS

Lists of Federal CERCLA sites with NFRAP

SEMS-ARCHIVE: SEMS-ARCHIVE (Superfund Enterprise Management System Archive) tracks sites that have no further interest under the Federal Superfund Program based on available information. The list was formerly known as the CERCLIS-NFRAP, renamed to SEMS ARCHIVE by the EPA in 2015. EPA may perform a minimal level of assessment work at a site while it is archived if site conditions change and/or new information becomes available. Archived sites have been removed and archived from the inventory of SEMS sites. Archived status indicates that, to the best of EPA's knowledge, assessment at a site has been completed and that EPA has determined no further steps will be taken to list the site on the National Priorities List (NPL), unless information indicates this decision was not appropriate or other considerations require a recommendation for listing at a later time. The decision does not necessarily mean that there is no hazard associated with a given site; it only means that, based upon available information, the location is not judged to be potential NPL site.

A review of the SEMS-ARCHIVE list, as provided by EDR, and dated 10/27/2022 has revealed that there is 1 SEMS-ARCHIVE site within approximately 0.5 miles of the target property.

<u>Lower Elevation</u>	<u>Address</u>	<u>Direction / Distance</u>	<u>Map ID</u>	<u>Page</u>
<i>USNAVY PUBLIC WORKS</i> Site ID: 0900099 EPA Id: CA0170090112	<i>NAVAL SUPPLY CENTER</i>	<i>NNW 1/4 - 1/2 (0.273 mi.)</i>	<i>260</i>	<i>734</i>

Lists of Federal RCRA facilities undergoing Corrective Action

CORRACTS: CORRACTS is a list of handlers with RCRA Corrective Action Activity. This report shows which nationally-defined corrective action core events have occurred for every handler that has had corrective action activity.

A review of the CORRACTS list, as provided by EDR, and dated 06/20/2022 has revealed that there are 2 CORRACTS sites within approximately 1 mile of the target property.

<u>Lower Elevation</u>	<u>Address</u>	<u>Direction / Distance</u>	<u>Map ID</u>	<u>Page</u>
<i>FRANCIS PLATING OF O</i> EPA ID:: CAD009206160	<i>785 7TH ST</i>	<i>W 1/2 - 1 (0.850 mi.)</i>	<i>400</i>	<i>1516</i>
<i>SAFETY-KLEEN SYSTEMS</i> EPA ID:: CAD053044053	<i>400 MARKET STREET</i>	<i>WSW 1/2 - 1 (0.952 mi.)</i>	<i>BH407</i>	<i>1588</i>

EXECUTIVE SUMMARY

Lists of Federal RCRA generators

RCRA-LQG: RCRAInfo is EPA's comprehensive information system, providing access to data supporting the Resource Conservation and Recovery Act (RCRA) of 1976 and the Hazardous and Solid Waste Amendments (HSWA) of 1984. The database includes selective information on sites which generate, transport, store, treat and/or dispose of hazardous waste as defined by the Resource Conservation and Recovery Act (RCRA). Large quantity generators (LQGs) generate over 1,000 kilograms (kg) of hazardous waste, or over 1 kg of acutely hazardous waste per month.

A review of the RCRA-LQG list, as provided by EDR, and dated 06/20/2022 has revealed that there are 4 RCRA-LQG sites within approximately 0.25 miles of the target property.

<u>Equal/Higher Elevation</u>	<u>Address</u>	<u>Direction / Distance</u>	<u>Map ID</u>	<u>Page</u>
ALICE HOUSE EPA ID:: CAR000292797	250 14TH ST	S 0 - 1/8 (0.114 mi.)	G73	152
301TH STREET OAKLAND EPA ID:: CAP000278663	301 12TH STREET	SW 1/8 - 1/4 (0.247 mi.)	AH249	675
W12 EPA ID:: CAR000283176	301 12TH ST	SW 1/8 - 1/4 (0.247 mi.)	AH250	678
<u>Lower Elevation</u>	<u>Address</u>	<u>Direction / Distance</u>	<u>Map ID</u>	<u>Page</u>
BROADWAY EPA ID:: CAP000270033	1640 BROADWAY	WNW 1/8 - 1/4 (0.208 mi.)	V184	479

RCRA-SQG: RCRAInfo is EPA's comprehensive information system, providing access to data supporting the Resource Conservation and Recovery Act (RCRA) of 1976 and the Hazardous and Solid Waste Amendments (HSWA) of 1984. The database includes selective information on sites which generate, transport, store, treat and/or dispose of hazardous waste as defined by the Resource Conservation and Recovery Act (RCRA). Small quantity generators (SQGs) generate between 100 kg and 1,000 kg of hazardous waste per month.

A review of the RCRA-SQG list, as provided by EDR, and dated 06/20/2022 has revealed that there are 12 RCRA-SQG sites within approximately 0.25 miles of the target property.

<u>Equal/Higher Elevation</u>	<u>Address</u>	<u>Direction / Distance</u>	<u>Map ID</u>	<u>Page</u>
CHEVRON 90020 EPA ID:: CAR000216549	1633 HARRISON ST	NNW 0 - 1/8 (0.030 mi.)	A16	31
ROYS AUTO BODY EPA ID:: CAD982039125	1432 HARRISON ST	SSW 0 - 1/8 (0.088 mi.)	G40	89
1618 FRANKLIN STREET EPA ID:: CAP000309419	1618 FRANKLIN STREET	WNW 1/8 - 1/4 (0.138 mi.)	J101	212
PACIFIC BELL EPA ID:: CAT080015431	1519 FRANKLIN STREET	WNW 1/8 - 1/4 (0.160 mi.)	L122	279
PACIFIC BELL DBA AT& EPA ID:: CAT080015449	1587 FRANKLIN ST	WNW 1/8 - 1/4 (0.162 mi.)	L127	295
AT&T OAKLAND MAIN EPA ID:: CAD981980030	1587/1601 FRANKLIN S	WNW 1/8 - 1/4 (0.162 mi.)	L129	315
W12 EPA ID:: CAD006909907	301 12TH ST	SW 1/8 - 1/4 (0.247 mi.)	AH251	680
<u>Lower Elevation</u>	<u>Address</u>	<u>Direction / Distance</u>	<u>Map ID</u>	<u>Page</u>
I D G ARCHITECTS	1730 FRANKLIN ST RM	NNW 1/8 - 1/4 (0.163 mi.)	P131	348

EXECUTIVE SUMMARY

EPA ID:: CAD983648858				
THE LEAMINGTON	1814 FRANKLIN ST.	NNW 1/8 - 1/4 (0.175 mi.)	P161	417
EPA ID:: CAP000312827				
WAKEFIELD INVESTORS	426 17TH ST	NW 1/8 - 1/4 (0.193 mi.)	V171	441
EPA ID:: CAP000084178				
1904 FRANKIN STREET	1904 FRANKLIN STREET	NNW 1/8 - 1/4 (0.195 mi.)	T175	455
EPA ID:: CAP000305896				
KAISER FNDN HLTH PLA	1950 FRANKLIN ST	NNW 1/8 - 1/4 (0.222 mi.)	AE211	557
EPA ID:: CAD982010910				

Lists of state- and tribal (Superfund) equivalent sites

RESPONSE: Identifies confirmed release sites where DTSC is involved in remediation, either in a lead or oversight capacity. These confirmed release sites are generally high-priority and high potential risk.

A review of the RESPONSE list, as provided by EDR, has revealed that there are 4 RESPONSE sites within approximately 1 mile of the target property.

<u>Equal/Higher Elevation</u>	<u>Address</u>	<u>Direction / Distance</u>	<u>Map ID</u>	<u>Page</u>
OAKLAND AREA HOSP		S 1/8 - 1/4 (0.164 mi.)	K132	350
Database: RESPONSE, Date of Government Version: 07/25/2022				
Status: No Further Action				
Facility Id: 80000561				
HARRIS DRY CLEANERS	2801 MARTIN LUTHER K	NNW 1/2 - 1 (0.962 mi.)	BI410	1904
Database: RESPONSE, Date of Government Version: 07/25/2022				
Status: Active				
Facility Id: 01720109				
<u>Lower Elevation</u>	<u>Address</u>	<u>Direction / Distance</u>	<u>Map ID</u>	<u>Page</u>
A. BERCOVICH 2ND STR	127 2ND STREET	S 1/2 - 1 (0.797 mi.)	392	1470
Database: RESPONSE, Date of Government Version: 07/25/2022				
Status: Certified O&M - Land Use Restrictions Only				
Facility Id: 01590002				
E-D COAT INC	715 4TH STREET	WSW 1/2 - 1 (0.909 mi.)	404	1567
Database: RESPONSE, Date of Government Version: 07/25/2022				
Status: Active				
Facility Id: 60002501				

Lists of state- and tribal hazardous waste facilities

ENVIROSTOR: The Department of Toxic Substances Control's (DTSC's) Site Mitigation and Brownfields Reuse Program's (SMBRP's) EnviroStor database identifies sites that have known contamination or sites for which there may be reasons to investigate further. The database includes the following site types: Federal Superfund sites (National Priorities List (NPL)); State Response, including Military Facilities and State Superfund; Voluntary Cleanup; and School sites. EnviroStor provides similar information to the information

EXECUTIVE SUMMARY

that was available in CalSites, and provides additional site information, including, but not limited to, identification of formerly-contaminated properties that have been released for reuse, properties where environmental deed restrictions have been recorded to prevent inappropriate land uses, and risk characterization information that is used to assess potential impacts to public health and the environment at contaminated sites.

A review of the ENVIROSTOR list, as provided by EDR, and dated 07/25/2022 has revealed that there are 23 ENVIROSTOR sites within approximately 1 mile of the target property.

<u>Equal/Higher Elevation</u>	<u>Address</u>	<u>Direction / Distance</u>	<u>Map ID</u>	<u>Page</u>
OAKLAND AREA HOSP Facility Id: 80000561 Status: No Further Action		S 1/8 - 1/4 (0.164 mi.)	K132	350
EAST BAY ASIAN LOCAL Facility Id: 60003039 Status: Active	285 12TH STREET	SSW 1/8 - 1/4 (0.240 mi.)	U245	662
WEBSTER ELEVEN Facility Id: 60002362 Status: Active	1100 WEBSTER STREET	SW 1/4 - 1/2 (0.292 mi.)	AH265	749
CHINATOWN REDEVELOPM Facility Id: 01490015 Status: Refer: Other Agency	BOUNDED BY 11TH, 10T	SW 1/4 - 1/2 (0.349 mi.)	AN283	826
ASIAN HEALTH SERVICE Facility Id: 01800002 Status: No Action Required	814 WEBSTER STREET	SW 1/4 - 1/2 (0.431 mi.)	AX329	1110
HARRIS DRY CLEANERS Facility Id: 01720109 Status: Active	2801 MARTIN LUTHER K	NNW 1/2 - 1 (0.962 mi.)	BI410	1904
<u>Lower Elevation</u>	<u>Address</u>	<u>Direction / Distance</u>	<u>Map ID</u>	<u>Page</u>
OAKLAND DOCK & WAREH Facility Id: 80000535 Status: No Further Action		NW 1/4 - 1/2 (0.284 mi.)	AK263	747
BROOKLYN BASIN - PAR Facility Id: 60003075 Status: Active	37 8TH STREET	S 1/2 - 1 (0.549 mi.)	383	1402
NEGHERBON Facility Id: 60001834 Status: Certified / Operation & Maintenance	2345, 2333 BROADWAY	N 1/2 - 1 (0.590 mi.)	384	1404
LAKESIDE NON FERROUS Facility Id: 01350115 Status: Inactive - Needs Evaluation	412 MADISON ST	S 1/2 - 1 (0.654 mi.)	387	1432
DEWEY DOWNTOWN SCHOO Facility Id: 01820002 Status: No Action Required	1102 2ND AVENUE	SE 1/2 - 1 (0.684 mi.)	389	1442
LA ESCUELITA EDUCATI Facility Id: 60001108 Status: Certified / Operation & Maintenance	314 EAST 10TH STREET	SE 1/2 - 1 (0.770 mi.)	390	1445
THE MIRADOR Facility Id: 60002700	201 BROADWAY AVE	SW 1/2 - 1 (0.784 mi.)	BG391	1468

EXECUTIVE SUMMARY

Status: Inactive - Action Required

A. BERCOVICH 2ND STR	127 2ND STREET	S 1/2 - 1 (0.797 mi.)	392	1470
Facility Id: 01590002 Status: Certified O&M - Land Use Restrictions Only				
SMITH'S WRECKING YAR	1600 3RD STREET	ESE 1/2 - 1 (0.799 mi.)	393	1489
Facility Id: 01990014 Status: Certified				
GOLDEN STATE DIESEL	351 EMBARCADERO	SSW 1/2 - 1 (0.831 mi.)	395	1495
Facility Id: 01500086 Status: Refer: RCRA				
PORT OF OAKLAND/CINE	CLAY & EMBARCADERO	SW 1/2 - 1 (0.832 mi.)	BG396	1497
Facility Id: 01730099 Status: Certified / Operation & Maintenance				
FRANCIS PLATING OF O	785 7TH ST	W 1/2 - 1 (0.850 mi.)	400	1516
Facility Id: 01330049 Facility Id: 80001620 Status: No Further Action Status: Refer: Local Agency				
CHRIS AND GEORGE'S A	2520 WEST STREET	NNW 1/2 - 1 (0.884 mi.)	401	1554
Facility Id: 60000362 Status: Refer: Local Agency				
MERRITT TWO SITE	655 3RD STREET	WSW 1/2 - 1 (0.906 mi.)	403	1555
Facility Id: 60002149 Status: Certified O&M - Land Use Restrictions Only				
E-D COAT INC	715 4TH STREET	WSW 1/2 - 1 (0.909 mi.)	404	1567
Facility Id: 60002501 Status: Active				
SAFETY-KLEEN OAKLAND	400 MARKET ST	WSW 1/2 - 1 (0.952 mi.)	BH408	1865
Facility Id: 80001412 Status: Active				
MICRONESIAN CARGO IN	955 7TH STREET	W 1/2 - 1 (0.988 mi.)	413	1935
Facility Id: 01420129 Status: No Further Action				

Lists of state and tribal leaking storage tanks

LUST: Leaking Underground Storage Tank (LUST) Sites included in GeoTracker. GeoTracker is the Water Boards data management system for sites that impact, or have the potential to impact, water quality in California, with emphasis on groundwater.

A review of the LUST list, as provided by EDR, has revealed that there are 67 LUST sites within approximately 0.5 miles of the target property.

<u>Equal/Higher Elevation</u>	<u>Address</u>	<u>Direction / Distance</u>	<u>Map ID</u>	<u>Page</u>
CHEVRON	1633 HARRISON	NNW 0 - 1/8 (0.030 mi.)	A18	37
Database: LUST, Date of Government Version: 08/31/2022 Status: Completed - Case Closed Global Id: T0600100304				
CHEVRON	1633 HARRISON ST	NNW 0 - 1/8 (0.030 mi.)	A19	45
Database: LUST REG 2, Date of Government Version: 09/30/2004				

EXECUTIVE SUMMARY

Facility Id: 01-0331

Facility Status: Remedial action (cleanup) Underway

<p>A. BACHARACH TRUST & Database: LUST, Date of Government Version: 08/31/2022 Status: Completed - Case Closed Global Id: T0600100682</p>	<p>1432 HARRISON STREET</p>	<p>SSW 0 - 1/8 (0.088 mi.)</p>	<p>G38</p>	<p>64</p>
<p>A BACHARACH TR & B B Database: LUST REG 2, Date of Government Version: 09/30/2004 Facility Id: 01-0739 Facility Status: Pollution Characterization</p>	<p>1432 HARRISON ST</p>	<p>SSW 0 - 1/8 (0.088 mi.)</p>	<p>G39</p>	<p>86</p>
<p>YWCA OF OAKLAND Database: LUST REG 2, Date of Government Version: 09/30/2004 Database: LUST, Date of Government Version: 08/31/2022 Status: Completed - Case Closed Facility Id: 01-2211 Facility Status: Preliminary site assessment underway Global Id: T0600102030</p>	<p>1515 WEBSTER</p>	<p>W 0 - 1/8 (0.097 mi.)</p>	<p>D49</p>	<p>101</p>
<p>SPARKS PROPERTY Database: LUST, Date of Government Version: 08/31/2022 Status: Completed - Case Closed Global Id: T10000000619</p>	<p>1424 HARRISON</p>	<p>SW 0 - 1/8 (0.102 mi.)</p>	<p>G51</p>	<p>104</p>
<p>QUALITY TUNE UP Database: LUST REG 2, Date of Government Version: 09/30/2004 Database: LUST, Date of Government Version: 08/31/2022 Status: Completed - Case Closed Facility Id: 01-2039 Facility Status: Case Closed Global Id: T0600101884 date9: 4/5/1995</p>	<p>246 14TH ST</p>	<p>S 0 - 1/8 (0.120 mi.)</p>	<p>K85</p>	<p>183</p>
<p>GERMAN AUTOCRAFT Database: LUST, Date of Government Version: 08/31/2022 Status: Completed - Case Closed Global Id: T0600100327</p>	<p>301 14TH</p>	<p>SW 1/8 - 1/4 (0.135 mi.)</p>	<p>G91</p>	<p>192</p>
<p>CHEVRON Database: LUST REG 2, Date of Government Version: 09/30/2004 Facility Id: 01-0355 Facility Status: Pollution Characterization</p>	<p>301 14TH ST</p>	<p>SW 1/8 - 1/4 (0.135 mi.)</p>	<p>G94</p>	<p>196</p>
<p>PACIFIC BELL Database: LUST REG 2, Date of Government Version: 09/30/2004 Database: LUST, Date of Government Version: 08/31/2022 Status: Completed - Case Closed Facility Id: 01-1921 Facility Status: Post remedial action monitoring Global Id: T0600101781</p>	<p>1519 FRANKLIN STREET</p>	<p>WNW 1/8 - 1/4 (0.160 mi.)</p>	<p>L122</p>	<p>279</p>
<p>PACIFIC BELL Database: LUST REG 2, Date of Government Version: 09/30/2004 Facility Id: 01-1705 Facility Status: Case Closed date9: 11/23/1994</p>	<p>1587 FRANKLIN ST</p>	<p>WNW 1/8 - 1/4 (0.162 mi.)</p>	<p>L124</p>	<p>288</p>
<p>PACIFIC BELL DBA AT& Database: LUST, Date of Government Version: 08/31/2022</p>	<p>1587 FRANKLIN ST</p>	<p>WNW 1/8 - 1/4 (0.162 mi.)</p>	<p>L127</p>	<p>295</p>

EXECUTIVE SUMMARY

Status: Completed - Case Closed
Global Id: T0600101576

<p>ROBERT YOHAJ Database: LUST, Date of Government Version: 08/31/2022 Status: Open - Site Assessment Global Id: T10000019997</p>	<p>184 13TH ST</p>	<p>SSE 1/8 - 1/4 (0.210 mi.)</p>	<p>Y187</p>	<p>486</p>
<p>ALLRIGHT PARKING LOT Database: LUST REG 2, Date of Government Version: 09/30/2004 Database: LUST, Date of Government Version: 08/31/2022 Status: Completed - Case Closed Facility Id: 01-2007 Facility Status: Case Closed Global Id: T0600101854 date9: 6/27/1996</p>	<p>1225 WEBSTER ST</p>	<p>SW 1/8 - 1/4 (0.215 mi.)</p>	<p>W195</p>	<p>503</p>
<p>FINANCIAL CENTER BUI Database: LUST, Date of Government Version: 08/31/2022 Status: Completed - Case Closed Global Id: T0600102096</p>	<p>405 14TH</p>	<p>WSW 1/8 - 1/4 (0.215 mi.)</p>	<p>AD196</p>	<p>506</p>
<p>FINANCIAL CENTER BUI Database: LUST REG 2, Date of Government Version: 09/30/2004 Facility Id: 01-2280 Facility Status: Case Closed date9: 4/3/1998</p>	<p>405 14TH ST</p>	<p>WSW 1/8 - 1/4 (0.215 mi.)</p>	<p>AD198</p>	<p>510</p>
<p>LAKE MERRITT CHILDCA Database: LUST, Date of Government Version: 08/31/2022 Status: Open - Site Assessment Global Id: T10000011336</p>	<p>250 12TH ST.</p>	<p>SSW 1/8 - 1/4 (0.219 mi.)</p>	<p>U201</p>	<p>516</p>
<p>EAST BAY REGIONAL PA Database: LUST REG 2, Date of Government Version: 09/30/2004 Database: LUST, Date of Government Version: 08/31/2022 Status: Completed - Case Closed Facility Id: 01-0534 Facility Status: Case Closed Global Id: T0600100488 date9: 7/26/1988</p>	<p>UNKNOWN TILDEN PARK</p>	<p>W 1/8 - 1/4 (0.236 mi.)</p>	<p>AD239</p>	<p>621</p>
<p>COUNTY OF ALAMEDA GS Database: LUST REG 2, Date of Government Version: 09/30/2004 Facility Id: 01-0055 Facility Status: Preliminary site assessment underway</p>	<p>165 13TH ST</p>	<p>SSE 1/8 - 1/4 (0.239 mi.)</p>	<p>Y240</p>	<p>623</p>
<p>ALCOPARK GARAGE Database: LUST, Date of Government Version: 08/31/2022 Status: Completed - Case Closed Global Id: T0600100049</p>	<p>165 13TH ST</p>	<p>SSE 1/8 - 1/4 (0.239 mi.)</p>	<p>Y244</p>	<p>657</p>
<p>ZIMMERMAN INVESTMENT Database: LUST REG 2, Date of Government Version: 09/30/2004 Database: LUST, Date of Government Version: 08/31/2022 Status: Completed - Case Closed Facility Id: 01-1773 Facility Status: Case Closed Global Id: T0600101641 date9: 5/14/1994</p>	<p>420 13TH</p>	<p>WSW 1/4 - 1/2 (0.250 mi.)</p>	<p>AD255</p>	<p>706</p>
<p>MCI, DBA VERIZON BUSI Database: LUST REG 2, Date of Government Version: 09/30/2004</p>	<p>1330 BROADWAY</p>	<p>W 1/4 - 1/2 (0.256 mi.)</p>	<p>AD256</p>	<p>711</p>

EXECUTIVE SUMMARY

Facility Id: 01-1694
 Facility Status: Case Closed
 date9: 5/4/1994

LEE FAMILY ASSOCIATE	387 12TH ST E	WSW 1/4 - 1/2 (0.272 mi.)	AI259	731
Database: LUST REG 2, Date of Government Version: 09/30/2004				
Database: LUST, Date of Government Version: 08/31/2022				
Status: Completed - Case Closed				
Facility Id: 01-1739				
Facility Status: Case Closed				
Global Id: T0600101610				
date9: 6/14/1995				
1110 JACKSON ST	1110 JACKSON STREET	S 1/4 - 1/2 (0.278 mi.)	AJ261	738
Database: LUST, Date of Government Version: 08/31/2022				
Status: Completed - Case Closed				
Global Id: T10000009472				
UNIVERSITY OF CALIFO	1111 FRANKLIN	WSW 1/4 - 1/2 (0.305 mi.)	AI268	768
Database: LUST, Date of Government Version: 08/31/2022				
Status: Completed - Case Closed				
Global Id: T0600102066				
UNIVERSITY OF CALIFO	1111 FRANKLIN ST	WSW 1/4 - 1/2 (0.305 mi.)	AI269	770
Database: LUST REG 2, Date of Government Version: 09/30/2004				
Facility Id: 01-2250				
Facility Status: Case Closed				
date9: 1/8/1998				
OAKLAND CITY HALL	#1 CITY HALL PLAZA	WNW 1/4 - 1/2 (0.309 mi.)	AL271	775
Database: LUST REG 2, Date of Government Version: 09/30/2004				
Database: LUST, Date of Government Version: 08/31/2022				
Status: Completed - Case Closed				
Facility Id: 01-1069				
Facility Status: Case Closed				
Global Id: T0600100986				
date9: 2/21/1995				
CITY OF OAKLAND REDE	383 11TH STREET	SW 1/4 - 1/2 (0.318 mi.)	AN273	783
Database: LUST, Date of Government Version: 08/31/2022				
Status: Completed - Case Closed				
Global Id: T0600191509				
OAKLAND UNIFIED SCHO	314 10TH STREET	SW 1/4 - 1/2 (0.335 mi.)	280	816
Database: LUST, Date of Government Version: 08/31/2022				
Status: Open - Site Assessment				
Global Id: T06019710391				
BRAMALEA PACIFIC	1111 BROADWAY	WSW 1/4 - 1/2 (0.365 mi.)	288	846
Database: LUST REG 2, Date of Government Version: 09/30/2004				
Database: LUST, Date of Government Version: 08/31/2022				
Status: Completed - Case Closed				
Facility Id: 01-0235				
Facility Status: Case Closed				
Global Id: T0600100221				
date9: 2/3/1997				
PACIFIC RENAISSANCE	1000 FRANKLIN ST	SW 1/4 - 1/2 (0.372 mi.)	290	865
Database: LUST REG 2, Date of Government Version: 09/30/2004				
Database: LUST, Date of Government Version: 08/31/2022				
Status: Completed - Case Closed				

EXECUTIVE SUMMARY

Facility Id: 01-1126
 Facility Status: Remedial action (cleanup) Underway
 Global Id: T0600101036

OAKLAND CITY HALL WE	1417 CLAY ST	WNW 1/4 - 1/2 (0.388 mi.)	AS295	884
Database: LUST REG 2, Date of Government Version: 09/30/2004				
Database: LUST, Date of Government Version: 08/31/2022				
Status: Completed - Case Closed				
Facility Id: 01-0409				
Facility Status: Case Closed				
Global Id: T0600100373				
date9: 1/12/1996				
AG - STRADA OCC HOLD	1300 CLAY STREET	W 1/4 - 1/2 (0.393 mi.)	AO297	894
Database: LUST REG 2, Date of Government Version: 09/30/2004				
Database: LUST, Date of Government Version: 08/31/2022				
Status: Completed - Case Closed				
Facility Id: 01-0642				
Facility Status: Case Closed				
Global Id: T0600100592				
date9: 6/16/1998				
OAKLAND FEDERAL BUIL	1305 CLAY	W 1/4 - 1/2 (0.405 mi.)	AS302	941
Database: LUST REG 2, Date of Government Version: 09/30/2004				
Facility Id: 01-1071				
Facility Status: Case Closed				
date9: 10/31/1997				
OAKLAND FEDERAL BUIL	1305 CLAY	W 1/4 - 1/2 (0.405 mi.)	AS303	942
Database: LUST, Date of Government Version: 08/31/2022				
Status: Completed - Case Closed				
Global Id: T0600100988				
OAKLAND FIRE STATION	822 ALICE ST	SSW 1/4 - 1/2 (0.406 mi.)	AU305	951
Database: LUST REG 2, Date of Government Version: 09/30/2004				
Database: LUST, Date of Government Version: 08/31/2022				
Status: Completed - Case Closed				
Facility Id: 01-0626				
Facility Status: Case Closed				
Global Id: T0600100576				
date9: 6/9/1995				
UNOCAL #0752	800 HARRISON	SSW 1/4 - 1/2 (0.433 mi.)	AY334	1127
Database: LUST REG 2, Date of Government Version: 09/30/2004				
Database: LUST, Date of Government Version: 08/31/2022				
Status: Open - Remediation				
Facility Id: 01-1611				
Facility Status: Pollution Characterization				
Global Id: T0600101486				
AQUA SCIENCE ENGINEE	250 8TH STREET	SSW 1/4 - 1/2 (0.440 mi.)	AU341	1171
Database: LUST REG 2, Date of Government Version: 09/30/2004				
Facility Id: 01-0582				
Facility Status: Remedial action (cleanup) Underway				
LIM PROPERTY GAS STA	250 8TH STREET	SSW 1/4 - 1/2 (0.440 mi.)	AU342	1178
Database: LUST, Date of Government Version: 08/31/2022				
Status: Open - Eligible for Closure				
Global Id: T0600100535				
CITY BLUE PRINT	1700 JEFFERSON ST	WNW 1/4 - 1/2 (0.440 mi.)	AW343	1189
Database: LUST REG 2, Date of Government Version: 09/30/2004				
Database: LUST, Date of Government Version: 08/31/2022				

EXECUTIVE SUMMARY

Status: Open - Site Assessment
 Facility Id: 01-0210
 Facility Status: Remedial action (cleanup) Underway
 Global Id: T0600100196

BILL LOUIE'S AUTO SE	800 FRANKLIN ST	SW 1/4 - 1/2 (0.452 mi.)	354	1263
Database: LUST REG 2, Date of Government Version: 09/30/2004				
Database: LUST, Date of Government Version: 08/31/2022				
Status: Completed - Case Closed				
Facility Id: 01-0056				
Facility Status: Preliminary site assessment underway				
Global Id: T0600100050				

<u>Lower Elevation</u>	<u>Address</u>	<u>Direction / Distance</u>	<u>Map ID</u>	<u>Page</u>
LAKEHURST HOTEL	1569 JACKSON ST	E 0 - 1/8 (0.108 mi.)	I58	112
Database: LUST REG 2, Date of Government Version: 09/30/2004				
Database: LUST, Date of Government Version: 08/31/2022				
Status: Completed - Case Closed				
Facility Id: 01-2231				
Facility Status: Case Closed				
Global Id: T0600102048				
date9: 6/11/1997				
NASH-HOLLAND 1721 WE	1721 WEBSTER STREET	NNW 0 - 1/8 (0.112 mi.)	E66	122
Database: LUST REG 2, Date of Government Version: 09/30/2004				
Database: LUST, Date of Government Version: 08/31/2022				
Status: Completed - Case Closed				
Facility Id: 01-0151				
Facility Status: Preliminary site assessment underway				
Global Id: T0600100140				
BUTTNER PROPERTY	1900 WEBSTER ST	N 1/8 - 1/4 (0.156 mi.)	M119	271
Database: LUST, Date of Government Version: 08/31/2022				
Status: Completed - Case Closed				
Global Id: T10000004348				
TOOTHMAN DEVELOPMENT	1736 FRANKLIN	NNW 1/8 - 1/4 (0.166 mi.)	P134	354
Database: LUST REG 2, Date of Government Version: 09/30/2004				
Database: LUST, Date of Government Version: 08/31/2022				
Status: Completed - Case Closed				
Facility Id: 01-1679				
Facility Status: Case Closed				
Global Id: T0600101552				
date9: 11/15/1996				
TUDOR HALL APARTMENT	150 17TH STREET	E 1/8 - 1/4 (0.181 mi.)	Q163	422
Database: LUST, Date of Government Version: 08/31/2022				
Status: Open - Site Assessment				
Global Id: T10000007042				
MOBIL SERVICE STATIO	160 14TH ST	SSE 1/8 - 1/4 (0.195 mi.)	N173	447
Database: LUST, Date of Government Version: 08/31/2022				
Status: Completed - Case Closed				
Global Id: T06019782296				
KAISER REGIONAL PARK	1901 FRANKLIN ST	NNW 1/8 - 1/4 (0.221 mi.)	AA206	542
Database: LUST, Date of Government Version: 08/31/2022				
Status: Completed - Case Closed				

EXECUTIVE SUMMARY

Global Id: T0600100777

<p>MOBIL Database: LUST REG 2, Date of Government Version: 09/30/2004 Database: LUST, Date of Government Version: 08/31/2022 Status: Completed - Case Closed Facility Id: 01-0453 Facility Status: Case Closed Global Id: T0600100411 date9: 2/19/1997</p>	<p>1975 WEBSTER ST</p>	<p>N 1/8 - 1/4 (0.241 mi.)</p>	<p>Z247</p>	<p>670</p>
<p>LAKE POINT TOWERS LI Database: LUST REG 2, Date of Government Version: 09/30/2004 Database: LUST, Date of Government Version: 08/31/2022 Status: Completed - Case Closed Facility Id: 01-0876 Facility Status: Case Closed Global Id: T0600100809 date9: 8/11/1989</p>	<p>101 LAKESIDE DR</p>	<p>E 1/4 - 1/2 (0.257 mi.)</p>	<p>AC257</p>	<p>725</p>
<p>CITY OF OAKLAND Database: LUST REG 2, Date of Government Version: 09/30/2004 Database: LUST, Date of Government Version: 08/31/2022 Status: Completed - Case Closed Facility Id: 01-1837 Facility Status: Case Closed Global Id: T0600101703 date9: 5/14/1994</p>	<p>1310 OAK ST</p>	<p>SSE 1/4 - 1/2 (0.304 mi.)</p>	<p>267</p>	<p>761</p>
<p>KAISER CENTER Database: LUST REG 2, Date of Government Version: 09/30/2004 Database: LUST, Date of Government Version: 08/31/2022 Status: Completed - Case Closed Facility Id: 01-0840 Facility Status: Case Closed Global Id: T0600100774 date9: 10/29/1993</p>	<p>300 LAKESIDE DR</p>	<p>NNE 1/4 - 1/2 (0.306 mi.)</p>	<p>270</p>	<p>770</p>
<p>EMPORIUM CAPWELL Database: LUST REG 2, Date of Government Version: 09/30/2004 Database: LUST, Date of Government Version: 08/31/2022 Status: Completed - Case Closed Facility Id: 01-0560 Facility Status: Case Closed Global Id: T0600100513 date9: 10/14/1992</p>	<p>UNKNOWN 20TH & BROAD</p>	<p>NNW 1/4 - 1/2 (0.318 mi.)</p>	<p>AM272</p>	<p>780</p>
<p>WESTERN UNION Database: LUST REG 2, Date of Government Version: 09/30/2004 Database: LUST, Date of Government Version: 08/31/2022 Status: Completed - Case Closed Facility Id: 01-1668 Facility Status: Case Closed Global Id: T0600101541 date9: 8/1/1995</p>	<p>125 12TH</p>	<p>SSE 1/4 - 1/2 (0.333 mi.)</p>	<p>276</p>	<p>798</p>
<p>CHEVRON Database: LUST REG 2, Date of Government Version: 09/30/2004 Facility Id: 01-0336 Facility Status: Case Closed</p>	<p>1911 TELEGRAPH AVE</p>	<p>NW 1/4 - 1/2 (0.334 mi.)</p>	<p>AK277</p>	<p>801</p>

EXECUTIVE SUMMARY

date9: 8/21/1998				
CHEVRON	1911 TELEGRAPH	NW 1/4 - 1/2 (0.334 mi.)	AK278	802
Database: LUST, Date of Government Version: 08/31/2022				
Status: Completed - Case Closed				
Global Id: T0600100308				
CENTER TWENTY-ONE FR	2100-2150 FRANKLIN S	N 1/4 - 1/2 (0.355 mi.)	285	834
Database: LUST, Date of Government Version: 08/31/2022				
Status: Completed - Case Closed				
Global Id: T10000000422				
ORDWAY THE	ONE KAISER PLAZA	NNE 1/4 - 1/2 (0.382 mi.)	AR292	870
Database: LUST REG 2, Date of Government Version: 09/30/2004				
Facility Id: 01-1790				
Facility Status: Case Closed				
date9: 7/8/1994				
ORDWAY BUILDING	1 KAISER	NNE 1/4 - 1/2 (0.382 mi.)	AR293	874
Database: LUST, Date of Government Version: 08/31/2022				
Status: Completed - Case Closed				
Global Id: T0600101658				
GOODYEAR SERVICE STA	2025 TELEGRAPH AVE	NNW 1/4 - 1/2 (0.422 mi.)	316	1013
Database: LUST REG 2, Date of Government Version: 09/30/2004				
Database: LUST, Date of Government Version: 08/31/2022				
Status: Completed - Case Closed				
Facility Id: 01-1795				
Facility Status: Case Closed				
Global Id: T0600101663				
date9: 11/18/1994				
LAKE MERRITT TOWERS	155 GRAND AVE	NNE 1/4 - 1/2 (0.433 mi.)	AR331	1119
Database: LUST REG 2, Date of Government Version: 09/30/2004				
Facility Id: 01-0875				
Facility Status: Case Closed				
date9: 7/8/1994				
LAKE MERRITT TOWERS	155 GRAND	NNE 1/4 - 1/2 (0.433 mi.)	AR332	1120
Database: LUST, Date of Government Version: 08/31/2022				
Status: Completed - Case Closed				
Global Id: T0600100808				
BUILDING H 209	271 8TH ST	SSW 1/4 - 1/2 (0.452 mi.)	AY352	1257
Database: LUST REG 2, Date of Government Version: 09/30/2004				
Database: LUST, Date of Government Version: 08/31/2022				
Status: Completed - Case Closed				
Facility Id: 01-2401				
Facility Status: Preliminary site assessment workplan submitted				
Global Id: T0600102211				
VIC'S AUTOMOTIVE SER	245 8TH	SSW 1/4 - 1/2 (0.458 mi.)	AU356	1277
Database: LUST REG 2, Date of Government Version: 09/30/2004				
Database: LUST, Date of Government Version: 08/31/2022				
Status: Completed - Case Closed				
Facility Id: 01-1244				
Facility Status: Preliminary site assessment underway				
Global Id: T0600101143				
SHELL	726 HARRISON ST	SSW 1/4 - 1/2 (0.481 mi.)	AY372	1342
Database: LUST REG 2, Date of Government Version: 09/30/2004				
Database: LUST, Date of Government Version: 08/31/2022				

EXECUTIVE SUMMARY

Status: Open - Remediation
Facility Id: 01-2307
Facility Status: Pollution Characterization
Global Id: T0600102122

CHEVRON 9-3600 **2200 TELEGRAPH AVE** **NNW 1/4 - 1/2 (0.485 mi.)** **BD375** **1355**

Database: LUST REG 2, Date of Government Version: 09/30/2004
Database: LUST, Date of Government Version: 08/31/2022
Status: Completed - Case Closed
Facility Status: Preliminary site assessment underway
Global Id: T0600161613

OAKLAND AUTO PARTS **706 HARRISON ST** **SSW 1/4 - 1/2 (0.492 mi.)** **377** **1369**

Database: LUST REG 2, Date of Government Version: 09/30/2004
Database: LUST, Date of Government Version: 08/31/2022
Status: Open - Remediation
Facility Id: 01-1068
Facility Status: Preliminary site assessment underway
Global Id: T0600100985

CPS-SLIC: Cleanup Program Sites (CPS; also known as Site Cleanups [SC] and formerly known as Spills, Leaks, Investigations, and Cleanups [SLIC] sites) included in GeoTracker. GeoTracker is the Water Boards data management system for sites that impact, or have the potential to impact, water quality in California, with emphasis on groundwater.

A review of the CPS-SLIC list, as provided by EDR, has revealed that there are 35 CPS-SLIC sites within approximately 0.5 miles of the target property.

<u>Equal/Higher Elevation</u>	<u>Address</u>	<u>Direction / Distance</u>	<u>Map ID</u>	<u>Page</u>
1510 WEBSTER ST REDE Database: CPS-SLIC, Date of Government Version: 08/31/2022 Facility Status: Open - Remediation Global Id: T10000014018	1510 WEBSTER ST	W 0 - 1/8 (0.072 mi.)	D26	49
IDEAL CLEANERS Database: CPS-SLIC, Date of Government Version: 08/31/2022 Facility Status: Open - Site Assessment Global Id: T10000013025	322 14TH STREET	SW 0 - 1/8 (0.119 mi.)	G76	157
FRANKLIN HOME HEATIN Database: CPS-SLIC, Date of Government Version: 08/31/2022 Facility Status: Completed - Case Closed Global Id: T10000005804	1428-1432 FRANKLIN S	W 1/8 - 1/4 (0.156 mi.)	O121	278
FRANK G MAR COMMUNIT Database: CPS-SLIC, Date of Government Version: 08/31/2022 Facility Status: Completed - Case Closed Global Id: T06019767396	283 13TH	SSW 1/8 - 1/4 (0.190 mi.)	U167	436
FRANK MAR COMMUNITY Database: SLIC REG 2, Date of Government Version: 09/30/2004 Database: CPS-SLIC, Date of Government Version: 08/31/2022 Facility Status: Completed - Case Closed Facility Id: SLT2O135141 Global Id: SLT2O135141	383 13TH ST	WSW 1/8 - 1/4 (0.226 mi.)	W219	572
TRIBUNE TOWER COMPLE Database: SLIC REG 2, Date of Government Version: 09/30/2004 Database: CPS-SLIC, Date of Government Version: 08/31/2022	409 13TH ST	WSW 1/4 - 1/2 (0.260 mi.)	258	727

EXECUTIVE SUMMARY

Facility Status: Completed - Case Closed				
Facility Id: SLT2O136142				
Global Id: SLT2O136142				
ICE VENTURES PROJECT	540 17TH	WNW 1/4 - 1/2 (0.325 mi.)	AL274	787
Database: CPS-SLIC, Date of Government Version: 08/31/2022				
Facility Status: Completed - Case Closed				
Global Id: T06019742392				
OAK GROVE SOUTH	570 16TH STREET	WNW 1/4 - 1/2 (0.416 mi.)	AW312	1001
Database: CPS-SLIC, Date of Government Version: 08/31/2022				
Facility Status: Open - Verification Monitoring				
Global Id: T10000012743				
THE OAKS GROVE (SOUT)	570 16TH ST	WNW 1/4 - 1/2 (0.416 mi.)	AW313	1003
Database: CPS-SLIC, Date of Government Version: 08/31/2022				
Facility Status: Open - Long Term Management				
Global Id: T10000016978				
BAYPORTE VILLAGE (AC	0 8TH ST & MARKET	SSW 1/4 - 1/2 (0.436 mi.)	AX336	1145
Database: CPS-SLIC, Date of Government Version: 08/31/2022				
Facility Status: Completed - Case Closed				
Global Id: T06019791750				
CITY OF OAKLAND PARK	910 BROADWAY	WSW 1/4 - 1/2 (0.442 mi.)	347	1230
Database: CPS-SLIC, Date of Government Version: 08/31/2022				
Facility Status: Completed - Case Closed				
Global Id: T06019758386				
Global Id: T06019705750				
CITY CENTER PROJECT	1155 CLAY	W 1/4 - 1/2 (0.450 mi.)	BB351	1256
Database: CPS-SLIC, Date of Government Version: 08/31/2022				
Facility Status: Completed - Case Closed				
Global Id: T06019785860				
1100 CLAY ST	1100 CLAY STREET	W 1/4 - 1/2 (0.452 mi.)	BB353	1260
Database: CPS-SLIC, Date of Government Version: 08/31/2022				
Facility Status: Open - Long Term Management				
Facility Status: Completed - Case Closed				
Global Id: T10000016831				
Global Id: T10000011580				
11TH AND CLAY ST PAR	0 11TH AND CLAY	W 1/4 - 1/2 (0.470 mi.)	BB362	1311
Database: CPS-SLIC, Date of Government Version: 08/31/2022				
Facility Status: Completed - Case Closed				
Global Id: T06019739482				
REDEVELOPMENT OF OAK	901 WASHINGTON	WSW 1/4 - 1/2 (0.480 mi.)	369	1338
Database: CPS-SLIC, Date of Government Version: 08/31/2022				
Facility Status: Completed - Case Closed				
Global Id: T06019782021				
OAK GROVE NORTH SENI	620 17TH STREET	WNW 1/4 - 1/2 (0.480 mi.)	BF370	1338
Database: CPS-SLIC, Date of Government Version: 08/31/2022				
Facility Status: Open - Long Term Management				
Global Id: T10000016847				
OAK GROVE NORTH	620 17TH STREET	WNW 1/4 - 1/2 (0.480 mi.)	BF371	1339
Database: CPS-SLIC, Date of Government Version: 08/31/2022				
Facility Status: Open - Verification Monitoring				
Global Id: T10000012742				
CITY CENTER GARAGE W	UNKNOWN 12TH ST & JE	W 1/4 - 1/2 (0.500 mi.)	381	1400
Database: SLIC REG 2, Date of Government Version: 09/30/2004				
Database: CPS-SLIC, Date of Government Version: 08/31/2022				

EXECUTIVE SUMMARY

Facility Status: Completed - Case Closed
 Facility Id: SLT2O132138
 Global Id: SLT2O132138

<u>Lower Elevation</u>	<u>Address</u>	<u>Direction / Distance</u>	<u>Map ID</u>	<u>Page</u>
1700 WEBSTER, LLC (G) Database: CPS-SLIC, Date of Government Version: 08/31/2022 Facility Status: Completed - Case Closed Global Id: T1000008911	330 17TH STREET	NNW 0 - 1/8 (0.072 mi.)	E28	51
LMC Database: CPS-SLIC, Date of Government Version: 08/31/2022 Facility Status: Open - Long Term Management Global Id: T10000014636	301 19TH ST	N 0 - 1/8 (0.109 mi.)	F61	115
PARKING LOT Database: CPS-SLIC, Date of Government Version: 08/31/2022 Facility Status: Completed - Case Closed Global Id: T06019757905	1750 WEBSTER	NNW 0 - 1/8 (0.110 mi.)	E64	119
LENNAR MULTIFAMILY C Database: CPS-SLIC, Date of Government Version: 08/31/2022 Facility Status: Completed - Case Closed Global Id: T10000010099	1750 WEBSTER STREET	NNW 0 - 1/8 (0.110 mi.)	E65	120
NASH HOLLAND DEVELOP Database: CPS-SLIC, Date of Government Version: 08/31/2022 Facility Status: Open - Site Assessment Global Id: T10000011235	1721 WEBSTER ST	NNW 0 - 1/8 (0.112 mi.)	E68	144
ONE HOUR DRY CLEANER Database: CPS-SLIC, Date of Government Version: 08/31/2022 Facility Status: Open - Site Assessment Global Id: T10000011603	190 14 STREET	SSE 1/8 - 1/4 (0.172 mi.)	N150	394
FAST SIGNS OAKLAND Database: CPS-SLIC, Date of Government Version: 08/31/2022 Facility Status: Open - Site Assessment Global Id: T10000014012	1901 FRANKLIN ST	NNW 1/8 - 1/4 (0.221 mi.)	AA204	537
OAKLAND GALLERIA PRO Database: SLIC REG 2, Date of Government Version: 09/30/2004 Facility Id: SLT2O139145	UNKNOWN 19TH & BROAD	NW 1/4 - 1/2 (0.302 mi.)	AK266	760
HOLLAND PARTNER GROU Database: CPS-SLIC, Date of Government Version: 08/31/2022 Facility Status: Open - Remediation Global Id: T10000013210	2016 TELEGRAPH AVE	NNW 1/4 - 1/2 (0.382 mi.)	AQ291	869
CATHEDRAL OF CHRIST Database: CPS-SLIC, Date of Government Version: 08/31/2022 Facility Status: Completed - Case Closed Global Id: SL0600163014	2121 HARRISON ST.	NNE 1/4 - 1/2 (0.416 mi.)	314	1004
LAKE MERRITT TOWERS Database: SLIC REG 2, Date of Government Version: 09/30/2004 Facility Id: 01S0369	UNKNOWN VALDEZ & GRA	NNE 1/4 - 1/2 (0.463 mi.)	BC360	1309
MERRILL SIGN COMPANY Database: CPS-SLIC, Date of Government Version: 08/31/2022 Facility Status: Completed - Case Closed	612 18TH STREET	NW 1/4 - 1/2 (0.464 mi.)	BA361	1309

EXECUTIVE SUMMARY

Global Id: T10000002578				
ESSEX PARK	100 GRAND AVENUE	N 1/4 - 1/2 (0.471 mi.)	AZ363	1312
Database: CPS-SLIC, Date of Government Version: 08/31/2022				
Facility Status: Completed - Case Closed				
Global Id: SL0600140239				
2201 VALLEY REDEVELO	2201 VALLEY ST	NNW 1/4 - 1/2 (0.471 mi.)	BD364	1313
Database: CPS-SLIC, Date of Government Version: 08/31/2022				
Facility Status: Open - Remediation				
Global Id: T10000013205				
OAKLAND AUTOMATIC SA	719 ALICE	SSW 1/4 - 1/2 (0.477 mi.)	366	1322
Database: CPS-SLIC, Date of Government Version: 08/31/2022				
Facility Status: Completed - Case Closed				
Global Id: T06019702686				
A+A GAS & MART REDEVE	2200 TELEGRAPH AVENU	NNW 1/4 - 1/2 (0.485 mi.)	BD374	1354
Database: CPS-SLIC, Date of Government Version: 08/31/2022				
Facility Status: Completed - Case Closed				
Global Id: T10000010738				
LAKE MERRITT BART DE	51 9TH STREET	S 1/4 - 1/2 (0.495 mi.)	380	1399
Database: CPS-SLIC, Date of Government Version: 08/31/2022				
Facility Status: Open - Site Assessment				
Global Id: T10000014553				

Alameda County CS: A listing of contaminated sites overseen by the Toxic Release Program (oil and groundwater contamination from chemical releases and spills) and the Leaking Underground Storage Tank Program (soil and ground water contamination from leaking petroleum USTs).

A review of the Alameda County CS list, as provided by EDR, and dated 01/09/2019 has revealed that there are 62 Alameda County CS sites within approximately 0.5 miles of the target property.

<u>Equal/Higher Elevation</u>	<u>Address</u>	<u>Direction / Distance</u>	<u>Map ID</u>	<u>Page</u>
CHEVRON	1633 HARRISON	NNW 0 - 1/8 (0.030 mi.)	A18	37
Record Id: RO0000143				
Status: Leak Confirmation				
Status: Preliminary Site Assessment Underway				
Status: Pollution Characterization				
Status: Case Closed				
A BACHARACH TR & B B	1432 HARRISON ST	SSW 0 - 1/8 (0.088 mi.)	G39	86
Record Id: RO0000266				
Status: Leak Confirmation				
Status: Preliminary Site Assessment Workplan Submitted				
Status: Preliminary Site Assessment Underway				
Status: Pollution Characterization				
YWCA OF OAKLAND	1515 WEBSTER	W 0 - 1/8 (0.097 mi.)	D49	101
Record Id: RO0000718				
Status: Case Closed				
SPARKS PROPERTY	1424 HARRISON	SW 0 - 1/8 (0.102 mi.)	G51	104
Record Id: RO0002992				
Status: Leak Confirmation				
QUALITY TUNE UP	246 14TH ST	S 0 - 1/8 (0.120 mi.)	K85	183
Record Id: RO0000601				

EXECUTIVE SUMMARY

Status: Case Closed				
GERMAN AUTOCRAFT	301 14TH	SW 1/8 - 1/4 (0.135 mi.)	G91	192
Record Id: RO0000290				
Status: Leak Confirmation				
Status: Preliminary Site Assessment Underway				
Status: Pollution Characterization				
Status: Case Closed				
FRANKLIN HOME HEATIN	1428-1432 FRANKLIN S	W 1/8 - 1/4 (0.156 mi.)	O121	278
Record Id: RO0003132				
Status: Leak Confirmation				
PACIFIC BELL	1519 FRANKLIN STREET	WNW 1/8 - 1/4 (0.160 mi.)	L122	279
Record Id: RO0000832				
Status: Case Closed				
PACIFIC BELL DBA AT&	1587 FRANKLIN ST	WNW 1/8 - 1/4 (0.162 mi.)	L127	295
Record Id: RO0000897				
Status: Case Closed				
FRANK G MAR COMMUNIT	283 13TH	SSW 1/8 - 1/4 (0.190 mi.)	U167	436
Record Id: RO0002829				
Status: Pollution Characterization				
Status: Case Closed				
1314 FRANKLIN STREET	1314 FRANKLIN STREET	WSW 1/8 - 1/4 (0.205 mi.)	W183	474
Record Id: RO0003275				
Status: Leak Confirmation				
ALLRIGHT PARKING LOT	1225 WEBSTER ST	SW 1/8 - 1/4 (0.215 mi.)	W195	503
Record Id: RO0000612				
Status: Case Closed				
FINANCIAL CENTER BUI	405 14TH	WSW 1/8 - 1/4 (0.215 mi.)	AD196	506
Record Id: RO0000757				
Status: Case Closed				
LAKE MERRITT CHILDCA	250 12TH ST.	SSW 1/8 - 1/4 (0.219 mi.)	U201	516
Record Id: RO0003295				
Status: Leak Confirmation				
ALCOPARK GARAGE	165 13TH ST	SSE 1/8 - 1/4 (0.239 mi.)	Y244	657
Record Id: RO0000401				
Status: Leak Confirmation				
Status: Preliminary Site Assessment Workplan Submitted				
Status: Preliminary Site Assessment Underway				
Status: Pollution Characterization				
ZIMMERMAN INVESTMENT	420 13TH	WSW 1/4 - 1/2 (0.250 mi.)	AD255	706
Record Id: RO0000576				
Status: Case Closed				
LEE FAMILY ASSOCIATE	387 12TH ST E	WSW 1/4 - 1/2 (0.272 mi.)	AI259	731
Record Id: RO0000602				
Status: Case Closed				
D R HORTON INC	1110 JACKSON ST	S 1/4 - 1/2 (0.278 mi.)	AJ262	746
Record Id: RO0003232				
Status: Leak Confirmation				
UNIVERSITY OF CALIFO	1111 FRANKLIN ST	WSW 1/4 - 1/2 (0.305 mi.)	AI269	770
Record Id: RO0001007				
Status: Case Closed				
OAKLAND CITY HALL	#1 CITY HALL PLAZA	WNW 1/4 - 1/2 (0.309 mi.)	AL271	775

EXECUTIVE SUMMARY

Record Id: RO0000954				
Status: Case Closed				
CITY OF OAKLAND REDE	383 11TH STREET	SW 1/4 - 1/2 (0.318 mi.)	AN273	783
Record Id: RO0002947				
Status: Leak Confirmation				
Status: Preliminary Site Assessment Underway				
Status: Remedial Action Underway				
Status: Verificaiton Monitoring Underway				
Status: Case Closed				
ICE VENTURES PROJECT	540 17TH	WNW 1/4 - 1/2 (0.325 mi.)	AL274	787
Record Id: RO0002712				
Status: Case Closed				
BRAMALEA PACIFIC	1111 BROADWAY	WSW 1/4 - 1/2 (0.365 mi.)	288	846
Record Id: RO0001116				
Status: Case Closed				
PACIFIC RENAISSANCE	1000 FRANKLIN ST	SW 1/4 - 1/2 (0.372 mi.)	290	865
Record Id: RO0000037				
Status: Verificaiton Monitoring Underway				
Status: Case Closed				
OAKLAND CITY HALL WE	1417 CLAY ST	WNW 1/4 - 1/2 (0.388 mi.)	AS295	884
Record Id: RO0001171				
Status: Case Closed				
OAKLAND FEDERAL BUIL	1305 CLAY ST	W 1/4 - 1/2 (0.405 mi.)	AS301	941
Record Id: RO0001058				
Status: Case Closed				
OAKLAND FIRE STATION	822 ALICE ST	SSW 1/4 - 1/2 (0.406 mi.)	AU305	951
Record Id: RO0001139				
Status: Case Closed				
UNION OIL SS0752	800 HARRISON ST	SSW 1/4 - 1/2 (0.433 mi.)	AY333	1122
Record Id: RO0000231				
Status: Leak Confirmation				
Status: Preliminary Site Assessment Workplan Submitted				
Status: Preliminary Site Assessment Underway				
Status: Pollution Characterization				
BAYPORTE VILLAGE (AC	0 8TH ST & MARKET	SSW 1/4 - 1/2 (0.436 mi.)	AX336	1145
Record Id: RO0002710				
Status: Case Closed				
AQUA SCIENCE ENGINEE	250 8TH STREET	SSW 1/4 - 1/2 (0.440 mi.)	AU341	1171
Record Id: RO0000479				
Status: Leak Confirmation				
Status: Preliminary Site Assessment Workplan Submitted				
Status: Preliminary Site Assessment Underway				
Status: Pollution Characterization				
Status: Remediation Plan				
CITY BLUE PRINT	1700 JEFFERSON ST	WNW 1/4 - 1/2 (0.440 mi.)	AW343	1189
Record Id: RO0000151				
Status: Leak Confirmation				
Status: Pollution Characterization				
CITY OF OAKLAND PARK	910 BROADWAY	WSW 1/4 - 1/2 (0.442 mi.)	347	1230
Record Id: RO0002673				
Record Id: RO0002914				

EXECUTIVE SUMMARY

Status: Leak Confirmation
 Status: Pollution Characterization
 Status: Case Closed

CITY CENTER PROJECT Record Id: RO0002643 Status: Case Closed	1155 CLAY	W 1/4 - 1/2 (0.450 mi.)	BB351	1256
1100 CLAY ST Record Id: RO0003305 Status: Leak Confirmation	1100 CLAY STREET	W 1/4 - 1/2 (0.452 mi.)	BB353	1260
BILL LOUIE'S AUTO SE Record Id: RO0000196 Status: Leak Confirmation Status: Preliminary Site Assessment Workplan Submitted Status: Preliminary Site Assessment Underway Status: Pollution Characterization Status: Remediation Plan	800 FRANKLIN ST	SW 1/4 - 1/2 (0.452 mi.)	354	1263
11TH AND CLAY ST PAR Record Id: RO0002503 Status: Case Closed	0 11TH AND CLAY	W 1/4 - 1/2 (0.470 mi.)	BB362	1311
REDEVELOPMENT OF OAK Record Id: RO0002713 Status: Case Closed	901 WASHINGTON	WSW 1/4 - 1/2 (0.480 mi.)	369	1338

<u>Lower Elevation</u>	<u>Address</u>	<u>Direction / Distance</u>	<u>Map ID</u>	<u>Page</u>
LAKEHURST HOTEL Record Id: RO0000744 Status: Case Closed	1569 JACKSON ST	E 0 - 1/8 (0.108 mi.)	I58	112
PARKING LOT Record Id: RO0002672 Record Id: RO0003229 Status: Preliminary Site Assessment Underway Status: Case Closed	1750 WEBSTER	NNW 0 - 1/8 (0.110 mi.)	E64	119
NASH-HOLLAND 1721 WE Record Id: RO0000129 Record Id: RO0003268 Status: Leak Confirmation Status: Preliminary Site Assessment Workplan Submitted Status: Preliminary Site Assessment Underway Status: Pollution Characterization	1721 WEBSTER STREET	NNW 0 - 1/8 (0.112 mi.)	E66	122
BUTTNER PROPERTY Record Id: RO0003100 Status: Leak Confirmation Status: Pollution Characterization	1900 WEBSTER ST	N 1/8 - 1/4 (0.156 mi.)	M120	277
TOOTHMAN DEVELOPMENT Record Id: RO0001157 Status: Case Closed	1736 FRANKLIN	NNW 1/8 - 1/4 (0.166 mi.)	P134	354
ONE HOUR CLEANERS Record Id: RO0003308	190 14TH ST	SSE 1/8 - 1/4 (0.172 mi.)	N151	395
REGILLUS CONDOMINIUM Record Id: RO0003008	200 LAKESIDE	ENE 1/8 - 1/4 (0.172 mi.)	R153	402

EXECUTIVE SUMMARY

Status: Leak Confirmation
 Status: Preliminary Site Assessment Workplan Submitted
 Status: Preliminary Site Assessment Underway
 Status: Pollution Characterization

MOBIL SERVICE STATIO	160 14TH ST	SSE 1/8 - 1/4 (0.195 mi.)	N173	447
Record Id: RO0002922 Status: Preliminary Site Assessment Underway Status: Pollution Characterization				
KAISER REGIONAL PARK	1901 FRANKLIN ST	NNW 1/8 - 1/4 (0.221 mi.)	AA206	542
Record Id: RO0003059 Status: Leak Confirmation Status: Case Closed				
MOBIL	1975 WEBSTER ST	N 1/8 - 1/4 (0.241 mi.)	Z247	670
Record Id: RO0000564 Status: Case Closed				
CITY OF OAKLAND	1310 OAK ST	SSE 1/4 - 1/2 (0.304 mi.)	267	761
Record Id: RO0000779 Status: Case Closed				
KAISER CENTER	300 LAKESIDE DR	NNE 1/4 - 1/2 (0.306 mi.)	270	770
Record Id: RO0000911 Status: Case Closed				
EMPORIUM CAPWELL	UNKNOWN 20TH & BROAD	NNW 1/4 - 1/2 (0.318 mi.)	AM272	780
Record Id: RO0000545 Status: Case Closed				
WESTERN UNION	125 12TH	SSE 1/4 - 1/2 (0.333 mi.)	276	798
Record Id: RO0001155 Status: Case Closed				
CHEVRON	1911 TELEGRAPH	NW 1/4 - 1/2 (0.334 mi.)	AK278	802
Record Id: RO0000147 Status: Pollution Characterization				
CENTER TWENTY-ONE FR	2100-2150 FRANKLIN S	N 1/4 - 1/2 (0.355 mi.)	285	834
Record Id: RO0002984 Status: Leak Confirmation Status: Preliminary Site Assessment Underway Status: Pollution Characterization Status: Case Closed				
ORDWAY BUILDING	1 KAISER	NNE 1/4 - 1/2 (0.382 mi.)	AR293	874
Record Id: RO0000923 Status: Case Closed				
GOODYEAR SERVICE STA	2025 TELEGRAPH AVE	NNW 1/4 - 1/2 (0.422 mi.)	316	1013
Record Id: RO0001023 Status: Case Closed				
LAKE MERRITT TOWERS	155 GRAND	NNE 1/4 - 1/2 (0.433 mi.)	AR332	1120
Record Id: RO0000689 Status: Case Closed				
BUILDING H 209	271 8TH ST	SSW 1/4 - 1/2 (0.452 mi.)	AY352	1257
Record Id: RO0000108				
VIC'S AUTOMOTIVE SER	245 8TH	SSW 1/4 - 1/2 (0.458 mi.)	AU356	1277
Record Id: RO0000202 Status: Leak Confirmation				

EXECUTIVE SUMMARY

Status: Preliminary Site Assessment Underway
 Status: Pollution Characterization
 Status: Remedial Action Underway
 Status: Case Closed

OAKLAND AUTOMATIC SA **719 ALICE** **SSW 1/4 - 1/2 (0.477 mi.)** **366** **1322**
 Record Id: RO0002838
 Status: Case Closed

SHELL **726 HARRISON ST** **SSW 1/4 - 1/2 (0.481 mi.)** **AY372** **1342**
 Record Id: RO0000321
 Status: Leak Confirmation
 Status: Preliminary Site Assessment Workplan Submitted
 Status: Preliminary Site Assessment Underway
 Status: Remediation Plan

CHEVRON 9-3600 **2200 TELEGRAPH AVE** **NNW 1/4 - 1/2 (0.485 mi.)** **BD375** **1355**
 Record Id: RO0002435
 Record Id: RO0003258
 Status: Leak Confirmation
 Status: Preliminary Site Assessment Workplan Submitted
 Status: Preliminary Site Assessment Underway
 Status: Case Closed

OAKLAND AUTO PARTS **706 HARRISON ST** **SSW 1/4 - 1/2 (0.492 mi.)** **377** **1369**
 Record Id: RO0000484
 Status: Leak Confirmation
 Status: Preliminary Site Assessment Underway
 Status: Pollution Characterization
 Status: Remedial Action Underway

Lists of state and tribal registered storage tanks

UST: The Underground Storage Tank database contains registered USTs. USTs are regulated under Subtitle I of the Resource Conservation and Recovery Act (RCRA). The data come from the State Water Resources Control Board's Hazardous Substance Storage Container Database.

A review of the UST list, as provided by EDR, has revealed that there are 11 UST sites within approximately 0.25 miles of the target property.

<u>Equal/Higher Elevation</u>	<u>Address</u>	<u>Direction / Distance</u>	<u>Map ID</u>	<u>Page</u>
AC TRANSIT Database: UST, Date of Government Version: 08/31/2022 Facility Id: 157	1600 FRANKLIN ST	WNW 1/8 - 1/4 (0.138 mi.)	L98	207
ALAMEDA CONTRA COSTA Database: UST, Date of Government Version: 08/31/2022	1600 FRANKLIN ST	WNW 1/8 - 1/4 (0.138 mi.)	L99	208
ALAMEDA CONTRA COSTA Database: ALAMEDA CO. UST, Date of Government Version: 06/29/2022 Facility Id: FA0321536 Closed: YES Facility Status: 02	1600 FRANKLIN ST	WNW 1/8 - 1/4 (0.138 mi.)	L100	210
AT&T CALIFORNIA - Q1 Database: UST, Date of Government Version: 08/31/2022	1587 FRANKLIN ST	WNW 1/8 - 1/4 (0.162 mi.)	L125	289

EXECUTIVE SUMMARY

Facility Id: 01-060-TMP044

PACIFIC BELL DBA AT&	1587 FRANKLIN ST	WNW 1/8 - 1/4 (0.162 mi.)	L127	295
Database: ALAMEDA CO. UST, Date of Government Version: 06/29/2022				
Facility Id: FA0321235				
Facility Status: 01				

PACIFIC BELL	1587 FRANKLIN ST	WNW 1/8 - 1/4 (0.162 mi.)	L128	314
Database: UST, Date of Government Version: 08/31/2022				
Facility Id: 218				

COUNTY OF ALAMEDA GS	165 13TH ST	SSE 1/8 - 1/4 (0.239 mi.)	Y240	623
Database: UST, Date of Government Version: 08/31/2022				
Database: ALAMEDA CO. UST, Date of Government Version: 06/29/2022				
Facility Id: FA0321139				
Facility Status: 01				

ALCOPARK GARAGE	165 13TH ST	SSE 1/8 - 1/4 (0.239 mi.)	Y241	630
Database: UST, Date of Government Version: 08/31/2022				
Facility Id: 179				

<u>Lower Elevation</u>	<u>Address</u>	<u>Direction / Distance</u>	<u>Map ID</u>	<u>Page</u>
KAISER REGIONAL OFFI	410 19TH ST OFC	NNW 1/8 - 1/4 (0.212 mi.)	AA191	493
Database: UST, Date of Government Version: 08/31/2022				
Facility Id: 140				
KAISER PERMANENTE RE	1950 FRANKLIN ST/193	NNW 1/8 - 1/4 (0.222 mi.)	AE208	547
Database: UST, Date of Government Version: 08/31/2022				
KAISER FOUNDATION HE	1950 FRANKLIN ST	NNW 1/8 - 1/4 (0.222 mi.)	AE213	562
Database: UST, Date of Government Version: 08/31/2022				
Database: ALAMEDA CO. UST, Date of Government Version: 06/29/2022				
Facility Id: FA0321047				
Facility Id: 129				
Facility Status: 01				

Lists of state and tribal voluntary cleanup sites

VCP: Contains low threat level properties with either confirmed or unconfirmed releases and the project proponents have request that DTSC oversee investigation and/or cleanup activities and have agreed to provide coverage for DTSC's costs.

A review of the VCP list, as provided by EDR, and dated 07/25/2022 has revealed that there are 2 VCP sites within approximately 0.5 miles of the target property.

<u>Equal/Higher Elevation</u>	<u>Address</u>	<u>Direction / Distance</u>	<u>Map ID</u>	<u>Page</u>
EAST BAY ASIAN LOCAL	285 12TH STREET	SSW 1/8 - 1/4 (0.240 mi.)	U245	662
Status: Active				
Facility Id: 60003039				
WEBSTER ELEVEN	1100 WEBSTER STREET	SW 1/4 - 1/2 (0.292 mi.)	AH265	749
Status: Active				
Facility Id: 60002362				

EXECUTIVE SUMMARY

Lists of state and tribal brownfield sites

BROWNFIELDS: A listing of sites the SWRCB considers to be Brownfields since these are sites have come to them through the MOA Process.

A review of the BROWNFIELDS list, as provided by EDR, and dated 06/21/2022 has revealed that there are 3 BROWNFIELDS sites within approximately 0.5 miles of the target property.

<u>Equal/Higher Elevation</u>	<u>Address</u>	<u>Direction / Distance</u>	<u>Map ID</u>	<u>Page</u>
IDEAL CLEANERS	322 14TH STREET	SW 0 - 1/8 (0.119 mi.)	G76	157
<u>Lower Elevation</u>	<u>Address</u>	<u>Direction / Distance</u>	<u>Map ID</u>	<u>Page</u>
MERRILL SIGN COMPANY	612 18TH STREET	NW 1/4 - 1/2 (0.464 mi.)	BA361	1309
ESSEX PARK	100 GRAND AVENUE	N 1/4 - 1/2 (0.471 mi.)	AZ363	1312

ADDITIONAL ENVIRONMENTAL RECORDS

Local Brownfield lists

US BROWNFIELDS: The EPA's listing of Brownfields properties from the Cleanups in My Community program, which provides information on Brownfields properties for which information is reported back to EPA, as well as areas served by Brownfields grant programs.

A review of the US BROWNFIELDS list, as provided by EDR, and dated 02/23/2022 has revealed that there are 51 US BROWNFIELDS sites within approximately 0.5 miles of the target property.

<u>Equal/Higher Elevation</u>	<u>Address</u>	<u>Direction / Distance</u>	<u>Map ID</u>	<u>Page</u>
FOX COURTS SITE ACRES property ID: 55481 Cleanup Completion Date: - Cleanup Completion Date: 8/1/2007	SAN PABLO AVENUE & 1	NW 1/4 - 1/2 (0.402 mi.)	AT299	911
<u>Lower Elevation</u>	<u>Address</u>	<u>Direction / Distance</u>	<u>Map ID</u>	<u>Page</u>
1901 TELEGRAPH AVENUE ACRES property ID: 27882 Cleanup Completion Date: -	1901 TELEGRAPH AVENUE	NW 1/4 - 1/2 (0.331 mi.)	AK275	787
1911 TELEGRAPH AVENUE ACRES property ID: 27883 Cleanup Completion Date: -	1911 TELEGRAPH AVENUE	NW 1/4 - 1/2 (0.334 mi.)	AK279	808
521 19TH STREET ACRES property ID: 28003 Cleanup Completion Date: -	521 19TH STREET	NW 1/4 - 1/2 (0.337 mi.)	281	818
540 18TH STREET ACRES property ID: 27903 Cleanup Completion Date: -	540 18TH STREET	NW 1/4 - 1/2 (0.350 mi.)	AP284	827
550 18TH STREET ACRES property ID: 28001	550 18TH STREET	NW 1/4 - 1/2 (0.363 mi.)	AP287	839

EXECUTIVE SUMMARY

Cleanup Completion Date: -				
1975 TELEGRAPH AVENU ACRES property ID: 27884 Cleanup Completion Date: -	1975 TELEGRAPH AVENU	NW 1/4 - 1/2 (0.368 mi.)	AQ289	858
568 18TH STREET ACRES property ID: 28002 Cleanup Completion Date: -	568 18TH STREET	NW 1/4 - 1/2 (0.387 mi.)	AP294	876
563 19TH STREET ACRES property ID: 28004 Cleanup Completion Date: -	563 19TH STREET	NW 1/4 - 1/2 (0.392 mi.)	AP296	887
1800 SAN PABLO AVENU ACRES property ID: 27821 Cleanup Completion Date: -	1800 SAN PABLO AVENU	NW 1/4 - 1/2 (0.397 mi.)	AT298	899
571 19TH STREET ACRES property ID: 28005 Cleanup Completion Date: -	571 19TH STREET	NW 1/4 - 1/2 (0.403 mi.)	AT300	933
1810 SAN PABLO AVENU ACRES property ID: 27841 Cleanup Completion Date: -	1810 SAN PABLO AVENU	NW 1/4 - 1/2 (0.405 mi.)	AT304	943
538 WILLIAM STREET P ACRES property ID: 28048 Cleanup Completion Date: -	538 WILLIAM STREET	NW 1/4 - 1/2 (0.411 mi.)	AV306	953
538 WILLIAM STREET PA ACRES property ID: 28046 Cleanup Completion Date: -	538 WILLIAM STREET	NW 1/4 - 1/2 (0.411 mi.)	AV307	961
538 WILLIAM STREET P ACRES property ID: 28047 Cleanup Completion Date: -	538 WILLIAM STREET	NW 1/4 - 1/2 (0.411 mi.)	AV308	969
538 WILLIAM STREET P ACRES property ID: 28045 Cleanup Completion Date: -	538 WILLIAM STREET	NW 1/4 - 1/2 (0.411 mi.)	AV309	976
1818 SAN PABLO AVENU ACRES property ID: 27843 Cleanup Completion Date: -	1818 SAN PABLO AVENU	NW 1/4 - 1/2 (0.412 mi.)	AT310	984
544 WILLIAM STREET ACRES property ID: 28049 Cleanup Completion Date: -	544 WILLIAM STREET	NW 1/4 - 1/2 (0.413 mi.)	AV311	991
550 WILLIAM STREET ACRES property ID: 28061 Cleanup Completion Date: -	550 WILLIAM STREET	NW 1/4 - 1/2 (0.418 mi.)	AV315	1005
562 WILLIAM STREET P ACRES property ID: 28062 Cleanup Completion Date: -	562 WILLIAM STREET	NW 1/4 - 1/2 (0.423 mi.)	AV317	1015
562 WILLIAM STREET P ACRES property ID: 28063 Cleanup Completion Date: -	562 WILLIAM STREET	NW 1/4 - 1/2 (0.423 mi.)	AV318	1023
UPTOWN AREA ACRES property ID: 28942 Cleanup Completion Date: -	AREA BOUNDED BY SAN	NW 1/4 - 1/2 (0.424 mi.)	AT319	1030
566 WILLIAM STREET	566 WILLIAM STREET	NW 1/4 - 1/2 (0.425 mi.)	AV320	1045

EXECUTIVE SUMMARY

ACRES property ID: 28064 Cleanup Completion Date: -				
529 20TH STREET PARC ACRES property ID: 28006 Cleanup Completion Date: -	529 20TH STREET	NW 1/4 - 1/2 (0.425 mi.)	AV321	1053
529 20TH STREET PARC ACRES property ID: 28010 Cleanup Completion Date: -	529 20TH STREET	NW 1/4 - 1/2 (0.425 mi.)	AV322	1060
529 20TH STREET PARC ACRES property ID: 28009 Cleanup Completion Date: -	529 20TH STREET	NW 1/4 - 1/2 (0.425 mi.)	AV323	1068
529 20TH STREET PARC ACRES property ID: 28007 Cleanup Completion Date: -	529 20TH STREET	NW 1/4 - 1/2 (0.425 mi.)	AV324	1075
529 20TH STREET PARC ACRES property ID: 28008 Cleanup Completion Date: -	529 20TH STREET	NW 1/4 - 1/2 (0.425 mi.)	AV325	1083
529 20TH STREET PARC ACRES property ID: 28011 Cleanup Completion Date: -	529 20TH STREET	NW 1/4 - 1/2 (0.425 mi.)	AV326	1090
570 WILLIAM STREET ACRES property ID: 28065 Cleanup Completion Date: -	570 WILLIAM STREET	NW 1/4 - 1/2 (0.427 mi.)	AV327	1098
574 WILLIAM STREET ACRES property ID: 28066 Cleanup Completion Date: -	574 WILLIAM STREET	NW 1/4 - 1/2 (0.428 mi.)	AV328	1103
584 WILLIAM STREET ACRES property ID: 28067 Cleanup Completion Date: -	584 WILLIAM STREET	NW 1/4 - 1/2 (0.432 mi.)	AV330	1112
588 WILLIAM STREET ACRES property ID: 28068 Cleanup Completion Date: -	588 WILLIAM STREET	NW 1/4 - 1/2 (0.434 mi.)	AV335	1138
592 WILLIAM STREET ACRES property ID: 28081 Cleanup Completion Date: -	592 WILLIAM STREET	NW 1/4 - 1/2 (0.436 mi.)	AV337	1146
565 20TH STREET ACRES property ID: 28012 Cleanup Completion Date: -	565 20TH STREET	NW 1/4 - 1/2 (0.437 mi.)	AV339	1156
596 WILLIAM STREET ACRES property ID: 28082 Cleanup Completion Date: -	596 WILLIAM STREET	NW 1/4 - 1/2 (0.437 mi.)	AV340	1163
602 WILLIAM STREET ACRES property ID: 28083 Cleanup Completion Date: -	602 WILLIAM STREET	NW 1/4 - 1/2 (0.440 mi.)	AV344	1208
571 20TH STREET ACRES property ID: 28013 Cleanup Completion Date: -	571 20TH STREET	NW 1/4 - 1/2 (0.441 mi.)	AV345	1215
1830 SAN PABLO AVENU ACRES property ID: 27844	1830 SAN PABLO AVENU	NW 1/4 - 1/2 (0.442 mi.)	BA346	1223

EXECUTIVE SUMMARY

Cleanup Completion Date: -				
608 WILLIAM STREET	608 WILLIAM STREET	NW 1/4 - 1/2 (0.443 mi.)	AV348	1233
ACRES property ID: 28084				
Cleanup Completion Date: -				
610 WILLIAM STREET	610 WILLIAM STREET	NW 1/4 - 1/2 (0.443 mi.)	AV349	1241
ACRES property ID: 28085				
Cleanup Completion Date: -				
1840 SAN PABLO AVENU	1840 SAN PABLO AVENU	NW 1/4 - 1/2 (0.445 mi.)	BA350	1248
ACRES property ID: 27845				
Cleanup Completion Date: -				
1920 SAN PABLO AVENU	1920 SAN PABLO AVENU	NW 1/4 - 1/2 (0.460 mi.)	BA357	1286
ACRES property ID: 27861				
Cleanup Completion Date: -				
585 20TH STREET PARC	585 20TH STREET	NW 1/4 - 1/2 (0.460 mi.)	AV358	1294
ACRES property ID: 28014				
Cleanup Completion Date: -				
585 20TH STREET PARC	585 20TH STREET	NW 1/4 - 1/2 (0.460 mi.)	AV359	1301
ACRES property ID: 28021				
Cleanup Completion Date: -				
593 20TH STREET	593 20TH STREET	NW 1/4 - 1/2 (0.471 mi.)	BE365	1314
ACRES property ID: 28041				
Cleanup Completion Date: -				
597 20TH STREET PARC	597 20TH STREET	NW 1/4 - 1/2 (0.477 mi.)	BE367	1322
ACRES property ID: 28043				
Cleanup Completion Date: -				
597 20TH STREET PARC	597 20TH STREET	NW 1/4 - 1/2 (0.477 mi.)	BE368	1330
ACRES property ID: 28042				
Cleanup Completion Date: -				
1954 SAN PABLO AVENU	1954 SAN PABLO AVENU	NW 1/4 - 1/2 (0.485 mi.)	BE376	1362
ACRES property ID: 27862				
Cleanup Completion Date: -				
1960 SAN PABLO AVENU	1960 SAN PABLO AVENU	NW 1/4 - 1/2 (0.493 mi.)	BE378	1384
ACRES property ID: 27863				
Cleanup Completion Date: -				
609 20TH STREET	609 20TH STREET	NW 1/4 - 1/2 (0.493 mi.)	BE379	1392
ACRES property ID: 28044				
Cleanup Completion Date: -				

Local Lists of Landfill / Solid Waste Disposal Sites

WMUDS/SWAT: The Waste Management Unit Database System is used for program tracking and inventory of waste management units. The source is the State Water Resources Control Board.

A review of the WMUDS/SWAT list, as provided by EDR, and dated 04/01/2000 has revealed that there is 1 WMUDS/SWAT site within approximately 0.5 miles of the target property.

<u>Lower Elevation</u>	<u>Address</u>	<u>Direction / Distance</u>	<u>Map ID</u>	<u>Page</u>
CALTRANS DISTRICT 4	111 GRAND AVE	N 1/4 - 1/2 (0.436 mi.)	AZ338	1154

EXECUTIVE SUMMARY

Local Lists of Hazardous waste / Contaminated Sites

HIST Cal-Sites: Formerly known as ASPIS, this database contains both known and potential hazardous substance sites. The source is the California Department of Toxic Substance Control. No longer updated by the state agency. It has been replaced by ENVIROSTOR.

A review of the HIST Cal-Sites list, as provided by EDR, and dated 08/08/2005 has revealed that there is 1 HIST Cal-Sites site within approximately 1 mile of the target property.

<u>Equal/Higher Elevation</u>	<u>Address</u>	<u>Direction / Distance</u>	<u>Map ID</u>	<u>Page</u>
HARRIS DRY CLEANERS	2801 MARTIN LUTHER K	NNW 1/2 - 1 (0.962 mi.)	BI411	1930

CERS HAZ WASTE: List of sites in the California Environmental Protection Agency (CalEPA) Regulated Site Portal which fall under the Hazardous Chemical Management, Hazardous Waste Onsite Treatment, Household Hazardous Waste Collection, Hazardous Waste Generator, and RCRA LQ HW Generator programs.

A review of the CERS HAZ WASTE list, as provided by EDR, and dated 07/18/2022 has revealed that there are 7 CERS HAZ WASTE sites within approximately 0.25 miles of the target property.

<u>Equal/Higher Elevation</u>	<u>Address</u>	<u>Direction / Distance</u>	<u>Map ID</u>	<u>Page</u>
IDEAL CLEANERS	322 14TH ST	SW 0 - 1/8 (0.119 mi.)	G79	169
ALAMEDA CONTRA COSTA	1600 FRANKLIN ST	WNW 1/8 - 1/4 (0.138 mi.)	L97	201
AT&T CALIFORNIA - Q1	1587 FRANKLIN ST	WNW 1/8 - 1/4 (0.162 mi.)	L130	322
WESTERN DENTAL	1530 BROADWAY	WNW 1/8 - 1/4 (0.213 mi.)	AB192	494
COUNTY OF ALAMEDA GS	165 13TH ST	SSE 1/8 - 1/4 (0.239 mi.)	Y243	633
<u>Lower Elevation</u>	<u>Address</u>	<u>Direction / Distance</u>	<u>Map ID</u>	<u>Page</u>
CIM/OAKLAND 1901 HAR	1901 HARRISON ST	NNE 1/8 - 1/4 (0.147 mi.)	M111	237
KAISER PERMANENTE RE	1950 FRANKLIN ST/193	NNW 1/8 - 1/4 (0.222 mi.)	AE210	549

Local Lists of Registered Storage Tanks

SWEEPS UST: Statewide Environmental Evaluation and Planning System. This underground storage tank listing was updated and maintained by a company contacted by the SWRCB in the early 1990's. The listing is no longer updated or maintained. The local agency is the contact for more information on a site on the SWEEPS list.

A review of the SWEEPS UST list, as provided by EDR, and dated 06/01/1994 has revealed that there are 15 SWEEPS UST sites within approximately 0.25 miles of the target property.

<u>Equal/Higher Elevation</u>	<u>Address</u>	<u>Direction / Distance</u>	<u>Map ID</u>	<u>Page</u>
A BACHARACH TR & B B Status: A Tank Status: A Comp Number: 67715	1432 HARRISON ST	SSW 0 - 1/8 (0.088 mi.)	G39	86
QUALITY TUN UP Status: A Tank Status: A Comp Number: 53143	246 014TH ST	SW 1/8 - 1/4 (0.127 mi.)	G89	189
PACIFIC BELL	1519 FRANKLIN STREET	WNW 1/8 - 1/4 (0.160 mi.)	L122	279

EXECUTIVE SUMMARY

Comp Number: 57566				
PACIFIC BELL DBA AT&	1587 FRANKLIN ST	WNW 1/8 - 1/4 (0.162 mi.)	L127	295
Status: A				
Tank Status: A				
Comp Number: 57568				
HARRISON CAR WASH	301 014TH ST	WSW 1/8 - 1/4 (0.197 mi.)	W181	470
Status: A				
Tank Status: A				
Comp Number: 8311				
CIVIC CENTER ANNEX	201 13TH ST	S 1/8 - 1/4 (0.224 mi.)	Y218	571
Comp Number: 66334				
COUNTY OF ALAMEDA GS	165 13TH ST	SSE 1/8 - 1/4 (0.239 mi.)	Y240	623
Status: A				
Tank Status: A				
Comp Number: 27246				
W12	301 12TH ST	SW 1/8 - 1/4 (0.247 mi.)	AH251	680
Status: A				
Tank Status: A				
Comp Number: 13121				
Lower Elevation	Address	Direction / Distance	Map ID	Page
19TH & HARRISON ST.	1833 HARRISON ST	N 0 - 1/8 (0.095 mi.)	F47	99
Status: A				
Tank Status: A				
Comp Number: 12213				
VACANT LOT	1881 HARRISON	NNE 0 - 1/8 (0.109 mi.)	F62	117
Status: A				
Tank Status: A				
Comp Number: 2827				
NASH-HOLLAND 1721 WE	1721 WEBSTER STREET	NNW 0 - 1/8 (0.112 mi.)	E66	122
Comp Number: 67714				
PG&E REGIONAL HEADQU	1919 WEBSTER ST	N 1/8 - 1/4 (0.174 mi.)	T158	413
Status: A				
Tank Status: A				
Comp Number: 24785				
KAISER FOUNDATION HE	1935 WEBSTER ST	N 1/8 - 1/4 (0.192 mi.)	T170	440
Status: A				
Tank Status: A				
Comp Number: 2393				
MOBIL SERVICE STATIO	160 014TH ST	SSE 1/8 - 1/4 (0.209 mi.)	X185	481
Comp Number: 39598				
BLUE CROSS BUILDING	1950 FRANKLIN ST	NNW 1/8 - 1/4 (0.222 mi.)	AE212	561
Status: A				
Tank Status: A				
Comp Number: 49084				

EXECUTIVE SUMMARY

HIST UST: Historical UST Registered Database.

A review of the HIST UST list, as provided by EDR, and dated 10/15/1990 has revealed that there are 22 HIST UST sites within approximately 0.25 miles of the target property.

<u>Equal/Higher Elevation</u>	<u>Address</u>	<u>Direction / Distance</u>	<u>Map ID</u>	<u>Page</u>
A BACHARACH TR & B B HARRISON STREET GARA Facility Id: 00000067715	1432 HARRISON ST 1432 HARRISON ST	SSW 0 - 1/8 (0.088 mi.) SSW 0 - 1/8 (0.088 mi.)	G39 G41	86 94
HARRISON ST GARAGE Facility Id: 00000012212	1432 HARRISON ST	SSW 0 - 1/8 (0.088 mi.)	G42	95
QUALITY TUN UP Facility Id: 00000053143	246-14TH ST.	S 0 - 1/8 (0.120 mi.)	K82	181
QUALITY TUNE UP HARRISON CAR WASH Facility Id: 00000008311	246 14TH ST 301 14TH ST	S 0 - 1/8 (0.120 mi.) SW 1/8 - 1/4 (0.135 mi.)	K85 G93	183 195
PACIFIC BELL Facility Id: 00000057566	1519 FRANKLIN STREET	WNW 1/8 - 1/4 (0.160 mi.)	L122	279
PACIFIC BELL DBA AT& Facility Id: 00000057568	1587 FRANKLIN ST	WNW 1/8 - 1/4 (0.162 mi.)	L127	295
CIVIC CENTER ANNEX Facility Id: 00000066334	201 13TH STREET	S 1/8 - 1/4 (0.224 mi.)	Y217	571
COUNTY OF ALAMEDA GS Facility Id: 00000027246	165 13TH ST	SSE 1/8 - 1/4 (0.239 mi.)	Y240	623
ALCOPARK GARAGE W12 Facility Id: 00000013121	165 13TH ST 301 12TH ST	SSE 1/8 - 1/4 (0.239 mi.) SW 1/8 - 1/4 (0.247 mi.)	Y244 AH251	657 680
<u>Lower Elevation</u>	<u>Address</u>	<u>Direction / Distance</u>	<u>Map ID</u>	<u>Page</u>
19TH & HARRISON ST. Facility Id: 00000012213	1833 HARRISON ST	N 0 - 1/8 (0.095 mi.)	F46	99
19TH & HARRISON ST. VACANT LOT Facility Id: 00000002827	1833 HARRISON ST 1881 HARRISON	N 0 - 1/8 (0.095 mi.) NNE 0 - 1/8 (0.109 mi.)	F47 F63	99 118
NASH-HOLLAND 1721 WE DOUGLAS MOTOR SERVIC Facility Id: 00000067714 Facility Id: 00000012214	1721 WEBSTER STREET 1721 WEBSTER ST	NNW 0 - 1/8 (0.112 mi.) NNW 0 - 1/8 (0.112 mi.)	E66 E67	122 143
EAST BAY DIVISION HE Facility Id: 00000024785	1919 WEBSTER ST	N 1/8 - 1/4 (0.174 mi.)	T159	414
BLUE CROSS BUILDING Facility Id: 00000002393	1935 WEBSTER ST	N 1/8 - 1/4 (0.192 mi.)	T169	439
MOBIL SERVICE STATIO MOBIL SERVICE STATIO Facility Id: 00000039598	160 14TH ST 160-14TH ST.	SSE 1/8 - 1/4 (0.195 mi.) SSE 1/8 - 1/4 (0.195 mi.)	N173 N174	447 454
BLUE CROSS BUILDING Facility Id: 00000049084	1950 FRANKLIN ST	NNW 1/8 - 1/4 (0.222 mi.)	AE209	549

EXECUTIVE SUMMARY

CA FID UST: The Facility Inventory Database contains active and inactive underground storage tank locations. The source is the State Water Resource Control Board.

A review of the CA FID UST list, as provided by EDR, and dated 10/31/1994 has revealed that there are 15 CA FID UST sites within approximately 0.25 miles of the target property.

<u>Equal/Higher Elevation</u>	<u>Address</u>	<u>Direction / Distance</u>	<u>Map ID</u>	<u>Page</u>
A BACHARACH TR & B B Facility Id: 01000866 Status: A	1432 HARRISON ST	SSW 0 - 1/8 (0.088 mi.)	G39	86
QUALITY TUN UP Facility Id: 01002737 Status: A	246 014TH ST	SW 1/8 - 1/4 (0.127 mi.)	G89	189
PACIFIC BELL Facility Id: 01002234 Status: I	1519 FRANKLIN STREET	WNW 1/8 - 1/4 (0.160 mi.)	L122	279
PACIFIC BELL DBA AT& Facility Id: 01001225 Status: A	1587 FRANKLIN ST	WNW 1/8 - 1/4 (0.162 mi.)	L127	295
HARRISON CAR WASH Facility Id: 01002552 Status: A	301 014TH ST	WSW 1/8 - 1/4 (0.197 mi.)	W181	470
CIVIC CENTER ANNEX Facility Id: 01002262 Status: I	201 13TH ST	S 1/8 - 1/4 (0.224 mi.)	Y218	571
ALCOPARK GARAGE Facility Id: 01000174 Status: A	165 13TH ST	SSE 1/8 - 1/4 (0.239 mi.)	Y244	657
W12 Facility Id: 01002605 Status: A	301 12TH ST	SW 1/8 - 1/4 (0.247 mi.)	AH251	680
<u>Lower Elevation</u>	<u>Address</u>	<u>Direction / Distance</u>	<u>Map ID</u>	<u>Page</u>
19TH & HARRISON ST. Facility Id: 01002599 Status: A	1833 HARRISON ST	N 0 - 1/8 (0.095 mi.)	F47	99
VACANT LOT Facility Id: 01002532 Status: A	1881 HARRISON	NNE 0 - 1/8 (0.109 mi.)	F62	117
NASH-HOLLAND 1721 WE Facility Id: 01000637 Status: I	1721 WEBSTER STREET	NNW 0 - 1/8 (0.112 mi.)	E66	122
PG&E REGIONAL HEADQU Facility Id: 01001284 Status: A	1919 WEBSTER ST	N 1/8 - 1/4 (0.174 mi.)	T158	413
KAISER FOUNDATION HE Facility Id: 01002528 Status: A	1935 WEBSTER ST	N 1/8 - 1/4 (0.192 mi.)	T170	440
MOBIL SERVICE STATIO Facility Id: 01002178	160 014TH ST	SSE 1/8 - 1/4 (0.209 mi.)	X185	481

EXECUTIVE SUMMARY

Status: I

BLUE CROSS BUILDING	1950 FRANKLIN ST	NNW 1/8 - 1/4 (0.222 mi.)	AE212	561
Facility Id: 01002721				
Status: A				

CERS TANKS: List of sites in the California Environmental Protection Agency (CalEPA) Regulated Site Portal which fall under the Aboveground Petroleum Storage and Underground Storage Tank regulatory programs.

A review of the CERS TANKS list, as provided by EDR, and dated 07/18/2022 has revealed that there are 6 CERS TANKS sites within approximately 0.25 miles of the target property.

<u>Equal/Higher Elevation</u>	<u>Address</u>	<u>Direction / Distance</u>	<u>Map ID</u>	<u>Page</u>
ALAMEDA CONTRA COSTA	1600 FRANKLIN ST	WNW 1/8 - 1/4 (0.138 mi.)	L97	201
AT&T CALIFORNIA - Q1	1587 FRANKLIN ST	WNW 1/8 - 1/4 (0.162 mi.)	L130	322
COUNTY OF ALAMEDA GS	165 13TH ST	SSE 1/8 - 1/4 (0.239 mi.)	Y243	633
<u>Lower Elevation</u>	<u>Address</u>	<u>Direction / Distance</u>	<u>Map ID</u>	<u>Page</u>
CIM/OAKLAND 1901 HAR	1901 HARRISON ST	NNE 1/8 - 1/4 (0.147 mi.)	M111	237
LAKE MERRITT PLAZA	1999 HARRISON ST	NNE 1/8 - 1/4 (0.220 mi.)	Z203	533
KAISER PERMANENTE RE	1950 FRANKLIN ST/193	NNW 1/8 - 1/4 (0.222 mi.)	AE210	549

Local Land Records

DEED: The use of recorded land use restrictions is one of the methods the DTSC uses to protect the public from unsafe exposures to hazardous substances and wastes .

A review of the DEED list, as provided by EDR, and dated 08/25/2022 has revealed that there is 1 DEED site within approximately 0.5 miles of the target property.

<u>Lower Elevation</u>	<u>Address</u>	<u>Direction / Distance</u>	<u>Map ID</u>	<u>Page</u>
1700 WEBSTER, LLC (G)	330 17TH STREET	NNW 0 - 1/8 (0.072 mi.)	E28	51
Status: COMPLETED - CASE CLOSED				
Envirostor ID: T10000008911				

Other Ascertainable Records

RCRA NonGen / NLR: RCRAInfo is EPA's comprehensive information system, providing access to data supporting the Resource Conservation and Recovery Act (RCRA) of 1976 and the Hazardous and Solid Waste Amendments (HSWA) of 1984. The database includes selective information on sites which generate, transport, store, treat and/or dispose of hazardous waste as defined by the Resource Conservation and Recovery Act (RCRA). Non-Generators do not presently generate hazardous waste.

A review of the RCRA NonGen / NLR list, as provided by EDR, and dated 06/20/2022 has revealed that there are 108 RCRA NonGen / NLR sites within approximately 0.25 miles of the target property.

<u>Equal/Higher Elevation</u>	<u>Address</u>	<u>Direction / Distance</u>	<u>Map ID</u>	<u>Page</u>
OAKLAND HOUSING AUTH	1619 HARRISON ST.	WNW 0 - 1/8 (0.019 mi.)	A7	13

EXECUTIVE SUMMARY

EPA ID:: CAC003044419 COSMOPOLITAN APARTME EPA ID:: CAC003031129	1622 HARRISON ST	N 0 - 1/8 (0.019 mi.)	A9	16
SOUTHLAKE TOWER EPA ID:: CAC003021874	1501 ALICE ST	SE 0 - 1/8 (0.028 mi.)	A14	26
CCHNC SOUTH LAKE TOW EPA ID:: CAC002998006	1501 ALICE STREET	SE 0 - 1/8 (0.028 mi.)	A15	29
RAYMOND APARTMENTS, EPA ID:: CAC003115341	1461 ALICE STREET	S 0 - 1/8 (0.054 mi.)	C22	45
HARRSION STREET APAR EPA ID:: CAC003139633	1425 HARRISON STREET	SW 0 - 1/8 (0.093 mi.)	G45	96
COUNTY OF ALAMEDA EPA ID:: CAC003031469	286 14TH ST	SSW 0 - 1/8 (0.112 mi.)	G69	146
COUNTY OF ALAMEDA EPA ID:: CAC003008593	286 14TH STREET	SSW 0 - 1/8 (0.112 mi.)	G70	149
ALWAYS FISHING LLC EPA ID:: CAC003156400	272 14TH ST	SSW 0 - 1/8 (0.116 mi.)	G74	154
IDEAL CLEANERS EPA ID:: CAL000012882	322 14TH ST	SW 0 - 1/8 (0.119 mi.)	G77	166
ERNIE LAVORINI EPA ID:: CAL000430505	363 15TH ST	W 0 - 1/8 (0.123 mi.)	H87	187
JANDEC INVESTMENTS L EPA ID:: CAC002975126	222 14TH STREET	S 1/8 - 1/4 (0.137 mi.)	K95	196
A C TRANSIT EPA ID:: CAL000123914	1600 FRANKLIN ST	WNW 1/8 - 1/4 (0.138 mi.)	L96	199
CURTIS C YUEN DDS EPA ID:: CAL000320907	1624 FRANKLIN ST STE	NW 1/8 - 1/4 (0.139 mi.)	J102	214
DRS ROFFINELLA AND F EPA ID:: CAL000082925	1624 FRANKLIN ST	NW 1/8 - 1/4 (0.139 mi.)	J103	217
WESTERN DENTAL AND O EPA ID:: CAL000465576	1616 FRANKLIN ST STE	WNW 1/8 - 1/4 (0.141 mi.)	J104	219
JOHN MCCARTHY EPA ID:: CAC003041395	1512 FRANKLIN ST	WNW 1/8 - 1/4 (0.144 mi.)	L105	222
THREE STEPS PROPERTI EPA ID:: CAL000455004	1401 JACKSON ST	SSE 1/8 - 1/4 (0.160 mi.)	N123	286
AT&T EPA ID:: CAC003053342	1587 FRANKLIN ST.	WNW 1/8 - 1/4 (0.162 mi.)	L126	293
ALAMEDA COUNTY HEALT EPA ID:: CAL000471074	384 14TH STREET	WSW 1/8 - 1/4 (0.168 mi.)	O135	358
360 VENTURES VII, LL EPA ID:: CAC002986703	1441 FRANKLIN ST	W 1/8 - 1/4 (0.179 mi.)	O162	420
HARRISON MENLO PRESE EPA ID:: CAC003014729	344-13TH STREET	WSW 1/8 - 1/4 (0.197 mi.)	W179	465
HARRISON MENLO PRESE EPA ID:: CAC003035540	344 13TH ST	WSW 1/8 - 1/4 (0.197 mi.)	W180	467
ROBERT YOHA I	184 13TH STREET	SSE 1/8 - 1/4 (0.210 mi.)	Y186	483

EXECUTIVE SUMMARY

EPA ID:: CAC003167161				
ROBERT YOHA EPA ID:: CAC003152642	184 13TH ST	SSE 1/8 - 1/4 (0.210 mi.)	Y188	488
WESTERN DENTAL SERVI EPA ID:: CAL000149136	1530 BROADWAY	WNW 1/8 - 1/4 (0.213 mi.)	AB193	498
HIGH BRIDGE OAKLAND EPA ID:: CAL000437584	405 14TH ST	WSW 1/8 - 1/4 (0.215 mi.)	AD197	508
FAMILY BRIDGES INC. EPA ID:: CAC003032177	250 12TH	SSW 1/8 - 1/4 (0.219 mi.)	U200	513
LAKE MERRITT CHILDCA EPA ID:: CAC003054938 EPA ID:: CAC003074627	250 12TH ST.	SSW 1/8 - 1/4 (0.219 mi.)	U202	528
VINTAGE ELEVATOR SER EPA ID:: CAC003139466	371 13TH STREET	WSW 1/8 - 1/4 (0.221 mi.)	W207	545
TCI 304 12TH LLC EPA ID:: CAC003123522	304 12TH STREET	SW 1/8 - 1/4 (0.223 mi.)	U214	563
1440 BROADWAY OWNER EPA ID:: CAC003093109	1440 BROADWAY 10TH F	W 1/8 - 1/4 (0.229 mi.)	220	573
COMMONWEALTH MGMT IN EPA ID:: CAC003053852	1305 FRANKLIN ST #50	WSW 1/8 - 1/4 (0.229 mi.)	AD221	576
HISTORIC CENTRAL BUI EPA ID:: CAL000445473	436 14TH ST STE 130	W 1/8 - 1/4 (0.231 mi.)	AD222	578
HISTORIC CENTRAL BUI EPA ID:: CAC002985162	436 14TH STREET	W 1/8 - 1/4 (0.231 mi.)	AD223	581
MIRT PAINTING INC EPA ID:: CAL000223310	436 14TH ST STE 1311	W 1/8 - 1/4 (0.231 mi.)	AD224	583
HISTORIC CENTRAL BUI EPA ID:: CAC003008117	436 14TH ST	W 1/8 - 1/4 (0.231 mi.)	AD225	586
JORDAN REAL ESTATE I EPA ID:: CAC003030657	436 14TH ST	W 1/8 - 1/4 (0.231 mi.)	AD226	588
HISTORIC CENTRAL BUI EPA ID:: CAC003000461	436 14TH STREET	W 1/8 - 1/4 (0.231 mi.)	AD227	591
ALAMEDA COUNTY EPA ID:: CAC002988840	393 13TH STREET	WSW 1/8 - 1/4 (0.233 mi.)	W237	616
COUNTY OF ALAMEDA EPA ID:: CAC002982199	393 13TH STREET	WSW 1/8 - 1/4 (0.233 mi.)	W238	618
COUNTY OF ALAMEDA GS EPA ID:: CAD981413313	165 13TH STREET	SSE 1/8 - 1/4 (0.239 mi.)	Y242	631
EAST BAY ASIAN LOCAL EPA ID:: CAC003069900	285 12TH STREET	SSW 1/8 - 1/4 (0.240 mi.)	U246	668
<u>Lower Elevation</u>	<u>Address</u>	<u>Direction / Distance</u>	<u>Map ID</u>	<u>Page</u>
PETER SHIU EPA ID:: CAC003077693	1519 ALICE ST.	ESE 0 - 1/8 (0.023 mi.)	A11	19
PETER SHIU EPA ID:: CAC003088591	1519 ALICE STREET	ESE 0 - 1/8 (0.023 mi.)	A12	21
DUNSMUIR APARTMENTS	1515 ALICE ST	ESE 0 - 1/8 (0.027 mi.)	A13	24

EXECUTIVE SUMMARY

EPA ID:: CAC003142328				
DOR CHEZ APARTMENTS	245 17TH ST	ENE 0 - 1/8 (0.078 mi.)	B30	53
EPA ID:: CAC003006736				
DOR CHEZ APARTMENTS	245 17TH ST	ENE 0 - 1/8 (0.078 mi.)	B31	55
EPA ID:: CAC003042419				
JON SHAHOIAN	245 17TH ST.	ENE 0 - 1/8 (0.078 mi.)	B32	58
EPA ID:: CAC003057546				
1800 HARRISON	1800 HARRISON ST	NNE 0 - 1/8 (0.085 mi.)	F33	60
EPA ID:: CAL000273706				
LAKEPARK RETIREMENT	1850 ALICE ST	ENE 0 - 1/8 (0.107 mi.)	57	109
EPA ID:: CAL000170940				
DON GRAVESTOCK	1880 JACKSON ST. #30	E 1/8 - 1/4 (0.145 mi.)	I106	224
EPA ID:: CAC003053937				
DON GRAVESTOCK	1880 JACKSON ST #308	E 1/8 - 1/4 (0.145 mi.)	I107	227
EPA ID:: CAC003034255				
PPOSTQUAM PROPERTIES	1880 JACKSON ST	E 1/8 - 1/4 (0.145 mi.)	I108	229
EPA ID:: CAL000439300				
DON GRAVESTOCK	1880 JACKSON STREET	E 1/8 - 1/4 (0.145 mi.)	I109	232
EPA ID:: CAC003156172				
DON GRAVESTOCK	1880 JACKSON STREET	E 1/8 - 1/4 (0.145 mi.)	I110	234
EPA ID:: CAC003143555				
SOF-XI WFO HARRISON	1901 HARRISON ST	NNE 1/8 - 1/4 (0.147 mi.)	M112	252
EPA ID:: CAL000460096				
WORLD SAVINGS CTR	1901 HARRISON ST	NNE 1/8 - 1/4 (0.147 mi.)	M113	255
EPA ID:: CAD071685606				
CIM/OAKLAND 1901 HAR	1901 HARRISON ST	NNE 1/8 - 1/4 (0.147 mi.)	M114	259
EPA ID:: CAL000350974				
MOSSER CO/1428 JACKS	1428 JACKSON ST #302	SSE 1/8 - 1/4 (0.148 mi.)	N115	262
EPA ID:: CAC002967350				
LE MAGIC CLEANERS	1706 FRANKLIN ST	NW 1/8 - 1/4 (0.151 mi.)	J117	266
EPA ID:: CAC003009173				
LE MAGIC CLEANERS	1706 FRANKLIN ST	NW 1/8 - 1/4 (0.151 mi.)	J118	269
EPA ID:: CAL000445318				
RESURECTION	1701 FRANKLIN ST	NW 1/8 - 1/4 (0.171 mi.)	P136	360
EPA ID:: CAC003022942				
ELLEN SWITKES	177 19TH ST. #9A	ENE 1/8 - 1/4 (0.172 mi.)	Q137	363
EPA ID:: CAC002967795				
NANCY NELSON-NORMAN	177 19TH ST UNIT D	ENE 1/8 - 1/4 (0.172 mi.)	Q138	365
EPA ID:: CAC003040742				
LEE PANG	177 19TH ST #3A	ENE 1/8 - 1/4 (0.172 mi.)	Q139	368
EPA ID:: CAC002972706				
CLAIRE PALMGREN	177 19TH ST. #11E	ENE 1/8 - 1/4 (0.172 mi.)	Q140	370
EPA ID:: CAC003048852				
LAKE ROYAL APARTMENT	177 19TH STREET	ENE 1/8 - 1/4 (0.172 mi.)	Q141	373
EPA ID:: CAC003033542				
ELAINE CHIN	177 19TH STREET UNIT	ENE 1/8 - 1/4 (0.172 mi.)	Q142	375

EXECUTIVE SUMMARY

EPA ID:: CAC003173924				
MONIQUE BLAYLOCQ & M EPA ID:: CAC002996380	177 19TH ST. #5C	ENE 1/8 - 1/4 (0.172 mi.)	Q143	378
LAKE ROYAL APARTMENT EPA ID:: CAC002980653	177 19TH STREET	ENE 1/8 - 1/4 (0.172 mi.)	Q144	380
RUBY BARNETT EPA ID:: CAC003135557	177 19TH STREET #11C	ENE 1/8 - 1/4 (0.172 mi.)	Q145	383
LAKE ROYAL APARTMENT EPA ID:: CAC002995384	177 19TH ST.	ENE 1/8 - 1/4 (0.172 mi.)	Q146	385
LAKE ROYAL APARTMENT EPA ID:: CAC003017365	177 19TH STREET	ENE 1/8 - 1/4 (0.172 mi.)	Q147	388
CLAIRE PALMGREN EPA ID:: CAC003048189	177 19TH ST. #11E	ENE 1/8 - 1/4 (0.172 mi.)	Q148	390
COLLINS MANAGEMENT C EPA ID:: CAC003068361	200 LAKESIDE AVENUE	ENE 1/8 - 1/4 (0.172 mi.)	R152	400
REGILLUS HOA EPA ID:: CAC003094838	200 LAKESIDE DR	ENE 1/8 - 1/4 (0.172 mi.)	R154	403
RICH & ROBIN EDWARDS EPA ID:: CAC002988823	200 LAKESIDE DR. #60	ENE 1/8 - 1/4 (0.172 mi.)	R155	406
RICH & ROBIN EDWARDS EPA ID:: CAC002992160	200 LAKESIDE DR. #60	ENE 1/8 - 1/4 (0.172 mi.)	R156	408
GREG BOWMAN EPA ID:: CAC003105276	1501 MADISON STREET	SE 1/8 - 1/4 (0.173 mi.)	S157	411
1919 WEBSTER STREET EPA ID:: CAC003168210	1919 WEBSTER STREET	N 1/8 - 1/4 (0.174 mi.)	T160	415
MODERA LAKE MERRITT EPA ID:: CAC003024056	1940 WEBSTER STREET	N 1/8 - 1/4 (0.183 mi.)	T164	428
MODERA LAKE MERRITT EPA ID:: CAC003010362	1940 WEBSTER STREET	N 1/8 - 1/4 (0.183 mi.)	T165	431
244 LAKESIDE, C/O WE EPA ID:: CAC003171794	244 LAKESIDE DRIVE	NE 1/8 - 1/4 (0.187 mi.)	R166	433
KASA, YOHANNES EPA ID:: CAC003131728	151 LAKESIDE DRIVE #	E 1/8 - 1/4 (0.191 mi.)	Q168	437
SIC - WAKEFIELD, LLC EPA ID:: CAC003031149	426 17TH ST	NW 1/8 - 1/4 (0.193 mi.)	V172	444
PPC CM SERVICES, LLC EPA ID:: CAC003153706	1904 FRANKLIN STREET	NNW 1/8 - 1/4 (0.195 mi.)	T176	457
PARAMOUNT PROPERTY C EPA ID:: CAC002995619	1904 FRANKLIN ST	NNW 1/8 - 1/4 (0.195 mi.)	T177	460
FRANKLIN ASSET MANAG EPA ID:: CAC003047552	1904 FRANKLIN ST	NNW 1/8 - 1/4 (0.195 mi.)	T178	462
LAKE PARK TERRACE AP EPA ID:: CAL000466632	1448 MADISON ST	SE 1/8 - 1/4 (0.205 mi.)	S182	471
CSHV 1956 WEBSTER LL EPA ID:: CAC003073492	1956 WEBSTER STREET	N 1/8 - 1/4 (0.210 mi.)	Z189	490
THE LAKE MERRITT	1800 MADISON ST.	E 1/8 - 1/4 (0.214 mi.)	AC194	501

EXECUTIVE SUMMARY

EPA ID:: CAC003034134					
HPN 1700 BROADWAY, L	1700 BROADWAY	NW 1/8 - 1/4 (0.218 mi.)	V199	511	
EPA ID:: CAC003091526					
FAST SIGNS OAKLAND	1901 FRANKLIN ST	NNW 1/8 - 1/4 (0.221 mi.)	AA205	539	
EPA ID:: CAL000290386					
MILESH JAIN	1428 MADISON STREET	SE 1/8 - 1/4 (0.223 mi.)	X215	566	
EPA ID:: CAC003083116					
NATHAN CHAMBERLAIN	1428 MADISON STREET	SE 1/8 - 1/4 (0.223 mi.)	X216	568	
EPA ID:: CAC003072038					
CHRIS MORGAN	1555 LAKESIDE DR. #2	ESE 1/8 - 1/4 (0.231 mi.)	AF228	593	
EPA ID:: CAC003021423					
DANIEL GORELICK	1555 LAKESIDE DR	ESE 1/8 - 1/4 (0.231 mi.)	AF229	596	
EPA ID:: CAC003058326					
LEIF JENSSEN	1555 LAKESIDE DR #70	ESE 1/8 - 1/4 (0.231 mi.)	AF230	598	
EPA ID:: CAC002965858					
LIZ PRUIETT	1555 LAKESIDE DR. #5	ESE 1/8 - 1/4 (0.231 mi.)	AF231	601	
EPA ID:: CAC002977965					
DEAN DAMIANAKES	1555 LAKESIDE DRIVE	ESE 1/8 - 1/4 (0.231 mi.)	AF232	603	
EPA ID:: CAC003123200					
JOSEPH SWAIN	1555 LAKESIDE DR #28	ESE 1/8 - 1/4 (0.231 mi.)	AF233	606	
EPA ID:: CAC003080146					
RUTH EDELSTEIN	1555 LAKESIDE DR	ESE 1/8 - 1/4 (0.231 mi.)	AF234	608	
EPA ID:: CAC003040931					
COLLINS MANAGEMENT	1555 LAKESIDE DRIVE	ESE 1/8 - 1/4 (0.231 mi.)	AF235	611	
EPA ID:: CAC003138052					
IRINA & YULYA GELFEN	1555 LAKESIDE DRIVE	ESE 1/8 - 1/4 (0.231 mi.)	AF236	613	
EPA ID:: CAC003102338					
JESSICA KNOWLES	1425 LAKESIDE DR. #1	SE 1/8 - 1/4 (0.247 mi.)	AG248	673	
EPA ID:: CAC003106833					
LAKESIDE DRIVE SENIO	1515 LAKESIDE DR	ESE 1/8 - 1/4 (0.249 mi.)	AF252	686	
EPA ID:: CAC003072536					
EPA ID:: CAC003095979					
EPA ID:: CAC003083956					
EPA ID:: CAC003118197					
EPA ID:: CAC003049185					
<i>*Additional key fields are available in the Map Findings section</i>					
GLORIA FONG	1445 LAKESIDE DRIVE	SE 1/8 - 1/4 (0.249 mi.)	AG253	703	
EPA ID:: CAC003145694					

FUDS: The Listing includes locations of Formerly Used Defense Sites Properties where the US Army Corps Of Engineers is actively working or will take necessary cleanup actions.

A review of the FUDS list, as provided by EDR, and dated 08/11/2022 has revealed that there are 3 FUDS sites within approximately 1 mile of the target property.

<u>Equal/Higher Elevation</u>	<u>Address</u>	<u>Direction / Distance</u>	<u>Map ID</u>	<u>Page</u>
OAKLAND AREA HOSPITA		S 1/8 - 1/4 (0.165 mi.)	K133	353
<u>Lower Elevation</u>	<u>Address</u>	<u>Direction / Distance</u>	<u>Map ID</u>	<u>Page</u>
OAKLAND DOCK & WAREH		NW 1/4 - 1/2 (0.286 mi.)	AK264	749

EXECUTIVE SUMMARY

<u>Lower Elevation</u>	<u>Address</u>	<u>Direction / Distance</u>	<u>Map ID</u>	<u>Page</u>
NAVAL INDUSTRIAL REP		S 1/2 - 1 (0.987 mi.)	412	1933

Cortese: The sites for the list are designated by the State Water Resource Control Board (LUST), the Integrated Waste Board (SWF/LS), and the Department of Toxic Substances Control (Cal-Sites).

A review of the Cortese list, as provided by EDR, and dated 06/21/2022 has revealed that there are 53 Cortese sites within approximately 0.5 miles of the target property.

<u>Equal/Higher Elevation</u>	<u>Address</u>	<u>Direction / Distance</u>	<u>Map ID</u>	<u>Page</u>
CHEVRON Cleanup Status: COMPLETED - CASE CLOSED	1633 HARRISON	NNW 0 - 1/8 (0.030 mi.)	A18	37
A. BACHARACH TRUST & Cleanup Status: COMPLETED - CASE CLOSED	1432 HARRISON STREET	SSW 0 - 1/8 (0.088 mi.)	G38	64
YWCA OF OAKLAND Cleanup Status: COMPLETED - CASE CLOSED	1515 WEBSTER	W 0 - 1/8 (0.097 mi.)	D49	101
SPARKS PROPERTY Cleanup Status: COMPLETED - CASE CLOSED	1424 HARRISON	SW 0 - 1/8 (0.102 mi.)	G51	104
QUALITY TUNE UP Cleanup Status: COMPLETED - CASE CLOSED	246 14TH ST	S 0 - 1/8 (0.120 mi.)	K85	183
GERMAN AUTOCRAFT Cleanup Status: COMPLETED - CASE CLOSED	301 14TH	SW 1/8 - 1/4 (0.135 mi.)	G91	192
PACIFIC BELL Cleanup Status: COMPLETED - CASE CLOSED	1519 FRANKLIN STREET	WNW 1/8 - 1/4 (0.160 mi.)	L122	279
PACIFIC BELL DBA AT& Cleanup Status: COMPLETED - CASE CLOSED	1587 FRANKLIN ST	WNW 1/8 - 1/4 (0.162 mi.)	L127	295
ALLRIGHT PARKING LOT Cleanup Status: COMPLETED - CASE CLOSED	1225 WEBSTER ST	SW 1/8 - 1/4 (0.215 mi.)	W195	503
FINANCIAL CENTER BUI Cleanup Status: COMPLETED - CASE CLOSED	405 14TH	WSW 1/8 - 1/4 (0.215 mi.)	AD196	506
LAKE MERRITT CHILDCA Cleanup Status: OPEN - SITE ASSESSMENT	250 12TH ST.	SSW 1/8 - 1/4 (0.219 mi.)	U201	516
EAST BAY REGIONAL PA Cleanup Status: COMPLETED - CASE CLOSED	UNKNOWN TILDEN PARK	W 1/8 - 1/4 (0.236 mi.)	AD239	621
ALCOPARK GARAGE Cleanup Status: COMPLETED - CASE CLOSED	165 13TH ST	SSE 1/8 - 1/4 (0.239 mi.)	Y244	657
ZIMMERMAN INVESTMENT Cleanup Status: COMPLETED - CASE CLOSED	420 13TH	WSW 1/4 - 1/2 (0.250 mi.)	AD255	706
LEE FAMILY ASSOCIATE Cleanup Status: COMPLETED - CASE CLOSED	387 12TH ST E	WSW 1/4 - 1/2 (0.272 mi.)	AI259	731
1110 JACKSON ST Cleanup Status: COMPLETED - CASE CLOSED	1110 JACKSON STREET	S 1/4 - 1/2 (0.278 mi.)	AJ261	738
UNIVERSITY OF CALIFO Cleanup Status: COMPLETED - CASE CLOSED	1111 FRANKLIN	WSW 1/4 - 1/2 (0.305 mi.)	AI268	768
OAKLAND CITY HALL Cleanup Status: COMPLETED - CASE CLOSED	#1 CITY HALL PLAZA	WNW 1/4 - 1/2 (0.309 mi.)	AL271	775
CITY OF OAKLAND REDE	383 11TH STREET	SW 1/4 - 1/2 (0.318 mi.)	AN273	783

EXECUTIVE SUMMARY

Cleanup Status: COMPLETED - CASE CLOSED				
OAKLAND UNIFIED SCHO	314 10TH STREET	SW 1/4 - 1/2 (0.335 mi.)	280	816
Cleanup Status: OPEN - SITE ASSESSMENT				
BRAMALEA PACIFIC	1111 BROADWAY	WSW 1/4 - 1/2 (0.365 mi.)	288	846
Cleanup Status: COMPLETED - CASE CLOSED				
PACIFIC RENAISSANCE	1000 FRANKLIN ST	SW 1/4 - 1/2 (0.372 mi.)	290	865
Cleanup Status: COMPLETED - CASE CLOSED				
OAKLAND CITY HALL WE	1417 CLAY ST	WNW 1/4 - 1/2 (0.388 mi.)	AS295	884
Cleanup Status: COMPLETED - CASE CLOSED				
AG - STRADA OCC HOLD	1300 CLAY STREET	W 1/4 - 1/2 (0.393 mi.)	AO297	894
Cleanup Status: COMPLETED - CASE CLOSED				
OAKLAND FEDERAL BUIL	1305 CLAY	W 1/4 - 1/2 (0.405 mi.)	AS303	942
Cleanup Status: COMPLETED - CASE CLOSED				
OAKLAND FIRE STATION	822 ALICE ST	SSW 1/4 - 1/2 (0.406 mi.)	AU305	951
Cleanup Status: COMPLETED - CASE CLOSED				
UNOCAL #0752	800 HARRISON	SSW 1/4 - 1/2 (0.433 mi.)	AY334	1127
Cleanup Status: OPEN - REMEDIATION				
LIM PROPERTY GAS STA	250 8TH STREET	SSW 1/4 - 1/2 (0.440 mi.)	AU342	1178
Cleanup Status: OPEN - ELIGIBLE FOR CLOSURE				
CITY BLUE PRINT	1700 JEFFERSON ST	WNW 1/4 - 1/2 (0.440 mi.)	AW343	1189
Cleanup Status: OPEN - SITE ASSESSMENT				
BILL LOUIE'S AUTO SE	800 FRANKLIN ST	SW 1/4 - 1/2 (0.452 mi.)	354	1263
Cleanup Status: COMPLETED - CASE CLOSED				

<u>Lower Elevation</u>	<u>Address</u>	<u>Direction / Distance</u>	<u>Map ID</u>	<u>Page</u>
LAKEHURST HOTEL	1569 JACKSON ST	E 0 - 1/8 (0.108 mi.)	I58	112
Cleanup Status: COMPLETED - CASE CLOSED				
NASH-HOLLAND 1721 WE	1721 WEBSTER STREET	NNW 0 - 1/8 (0.112 mi.)	E66	122
Cleanup Status: COMPLETED - CASE CLOSED				
BUTTNER PROPERTY	1900 WEBSTER ST	N 1/8 - 1/4 (0.156 mi.)	M119	271
Cleanup Status: COMPLETED - CASE CLOSED				
TOOTHMAN DEVELOPMENT	1736 FRANKLIN	NNW 1/8 - 1/4 (0.166 mi.)	P134	354
Cleanup Status: COMPLETED - CASE CLOSED				
TUDOR HALL APARTMENT	150 17TH STREET	E 1/8 - 1/4 (0.181 mi.)	Q163	422
Cleanup Status: OPEN - SITE ASSESSMENT				
MOBIL SERVICE STATIO	160 14TH ST	SSE 1/8 - 1/4 (0.195 mi.)	N173	447
Cleanup Status: COMPLETED - CASE CLOSED				
KAISER REGIONAL PARK	1901 FRANKLIN ST	NNW 1/8 - 1/4 (0.221 mi.)	AA206	542
Cleanup Status: COMPLETED - CASE CLOSED				
MOBIL	1975 WEBSTER ST	N 1/8 - 1/4 (0.241 mi.)	Z247	670
Cleanup Status: COMPLETED - CASE CLOSED				
LAKE POINT TOWERS LI	101 LAKESIDE DR	E 1/4 - 1/2 (0.257 mi.)	AC257	725
Cleanup Status: COMPLETED - CASE CLOSED				
CITY OF OAKLAND	1310 OAK ST	SSE 1/4 - 1/2 (0.304 mi.)	267	761
Cleanup Status: COMPLETED - CASE CLOSED				
KAISER CENTER	300 LAKESIDE DR	NNE 1/4 - 1/2 (0.306 mi.)	270	770

EXECUTIVE SUMMARY

Cleanup Status: COMPLETED - CASE CLOSED				
EMPORIUM CAPWELL	UNKNOWN 20TH & BROAD	NNW 1/4 - 1/2 (0.318 mi.)	AM272	780
Cleanup Status: COMPLETED - CASE CLOSED				
WESTERN UNION	125 12TH	SSE 1/4 - 1/2 (0.333 mi.)	276	798
Cleanup Status: COMPLETED - CASE CLOSED				
CHEVRON	1911 TELEGRAPH AVE	NW 1/4 - 1/2 (0.334 mi.)	AK277	801
Cleanup Status: COMPLETED - CASE CLOSED				
CENTER TWENTY-ONE FR	2100-2150 FRANKLIN S	N 1/4 - 1/2 (0.355 mi.)	285	834
Cleanup Status: COMPLETED - CASE CLOSED				
ORDWAY BUILDING	1 KAISER	NNE 1/4 - 1/2 (0.382 mi.)	AR293	874
Cleanup Status: COMPLETED - CASE CLOSED				
GOODYEAR SERVICE STA	2025 TELEGRAPH AVE	NNW 1/4 - 1/2 (0.422 mi.)	316	1013
Cleanup Status: COMPLETED - CASE CLOSED				
LAKE MERRITT TOWERS	155 GRAND	NNE 1/4 - 1/2 (0.433 mi.)	AR332	1120
Cleanup Status: COMPLETED - CASE CLOSED				
BUILDING H 209	271 8TH ST	SSW 1/4 - 1/2 (0.452 mi.)	AY352	1257
Cleanup Status: COMPLETED - CASE CLOSED				
VIC'S AUTOMOTIVE SER	245 8TH	SSW 1/4 - 1/2 (0.458 mi.)	AU356	1277
Cleanup Status: COMPLETED - CASE CLOSED				
SHELL	726 HARRISON ST	SSW 1/4 - 1/2 (0.481 mi.)	AY372	1342
Cleanup Status: OPEN - REMEDIATION				
CHEVRON 9-3600	2200 TELEGRAPH AVE	NNW 1/4 - 1/2 (0.485 mi.)	BD375	1355
Cleanup Status: COMPLETED - CASE CLOSED				
OAKLAND AUTO PARTS	706 HARRISON ST	SSW 1/4 - 1/2 (0.492 mi.)	377	1369
Cleanup Status: OPEN - REMEDIATION				

DRYCLEANERS: A list of drycleaner related facilities that have EPA ID numbers. These are facilities with certain SIC codes: power laundries, family and commercial; garment pressing and cleaners' agents; linen supply; coin-operated laundries and cleaning; drycleaning plants except rugs; carpet and upholster cleaning; industrial launderers; laundry and garment services.

A review of the DRYCLEANERS list, as provided by EDR, has revealed that there are 2 DRYCLEANERS sites within approximately 0.25 miles of the target property.

<u>Lower Elevation</u>	<u>Address</u>	<u>Direction / Distance</u>	<u>Map ID</u>	<u>Page</u>
LE MAGIC CLEANERS	1706 FRANKLIN ST	NW 1/8 - 1/4 (0.151 mi.)	J116	264
Database: DRYCLEANERS, Date of Government Version: 08/27/2021 EPA Id: CAL000445318				
KRISTICH MONTEREY PI	190 14TH	SSE 1/8 - 1/4 (0.172 mi.)	N149	393
Database: DRYCLEANERS, Date of Government Version: 08/27/2021 EPA Id: CAL000013149				

EXECUTIVE SUMMARY

HIST CORTESE: The sites for the list are designated by the State Water Resource Control Board [LUST], the Integrated Waste Board [SWF/LS], and the Department of Toxic Substances Control [CALSTITES]. This listing is no longer updated by the state agency.

A review of the HIST CORTESE list, as provided by EDR, and dated 04/01/2001 has revealed that there are 52 HIST CORTESE sites within approximately 0.5 miles of the target property.

<u>Equal/Higher Elevation</u>	<u>Address</u>	<u>Direction / Distance</u>	<u>Map ID</u>	<u>Page</u>
CHEVRON Reg Id: 01-0331	1633 HARRISON	NNW 0 - 1/8 (0.030 mi.)	A18	37
A BACHARACH TR & B B Reg Id: 01-0739	1432 HARRISON ST	SSW 0 - 1/8 (0.088 mi.)	G39	86
YWCA OF OAKLAND Reg Id: 01-2211	1515 WEBSTER	W 0 - 1/8 (0.097 mi.)	D49	101
QUALITY TUNE UP Reg Id: 01-2039	246 14TH ST	S 0 - 1/8 (0.120 mi.)	K85	183
TIME OIL COMPANY Reg Id: 01-1486	255 14TH	S 1/8 - 1/4 (0.132 mi.)	K90	191
GERMAN AUTOCRAFT Reg Id: 01-0694	301 14TH	SW 1/8 - 1/4 (0.135 mi.)	G91	192
CHEVRON Reg Id: 01-0355	301 14TH	SW 1/8 - 1/4 (0.135 mi.)	G92	195
PACIFIC BELL Reg Id: 01-1921	1519 FRANKLIN STREET	WNW 1/8 - 1/4 (0.160 mi.)	L122	279
PACIFIC BELL DBA AT& Reg Id: 01-1705	1587 FRANKLIN ST	WNW 1/8 - 1/4 (0.162 mi.)	L127	295
ALLRIGHT PARKING LOT Reg Id: 01-2007	1225 WEBSTER ST	SW 1/8 - 1/4 (0.215 mi.)	W195	503
FINANCIAL CENTER BUI Reg Id: 01-2280	405 14TH	WSW 1/8 - 1/4 (0.215 mi.)	AD196	506
EAST BAY REGIONAL PA Reg Id: 01-0534	UNKNOWN TILDEN PARK	W 1/8 - 1/4 (0.236 mi.)	AD239	621
ALCOPARK GARAGE Reg Id: 01-0055	165 13TH ST	SSE 1/8 - 1/4 (0.239 mi.)	Y244	657
ZIMMERMAN INVESTMENT Reg Id: 01-1773	420 13TH	WSW 1/4 - 1/2 (0.250 mi.)	AD255	706
MCI, DBA VERIZON BUSI Reg Id: 01-1694	1330 BROADWAY	W 1/4 - 1/2 (0.256 mi.)	AD256	711
LEE FAMILY ASSOCIATE Reg Id: 01-1739	387 12TH ST E	WSW 1/4 - 1/2 (0.272 mi.)	AI259	731
UNIVERSITY OF CALIFO Reg Id: 01-2250	1111 FRANKLIN	WSW 1/4 - 1/2 (0.305 mi.)	AI268	768
OAKLAND CITY HALL Reg Id: 01-1069	#1 CITY HALL PLAZA	WNW 1/4 - 1/2 (0.309 mi.)	AL271	775
SHELL Reg Id: 01-1371	510 14TH	W 1/4 - 1/2 (0.348 mi.)	AO282	825
BRAMALEA PACIFIC Reg Id: 01-0235	1111 BROADWAY	WSW 1/4 - 1/2 (0.365 mi.)	288	846
PACIFIC RENAISSANCE	1000 FRANKLIN ST	SW 1/4 - 1/2 (0.372 mi.)	290	865

EXECUTIVE SUMMARY

Reg Id: 01-1126				
OAKLAND CITY HALL WE	1417 CLAY ST	WNW 1/4 - 1/2 (0.388 mi.)	AS295	884
Reg Id: 01-0409				
AG - STRADA OCC HOLD	1300 CLAY STREET	W 1/4 - 1/2 (0.393 mi.)	AO297	894
Reg Id: 01-0642				
OAKLAND FEDERAL BUIL	1305 CLAY	W 1/4 - 1/2 (0.405 mi.)	AS302	941
Reg Id: 01-1071				
OAKLAND FIRE STATION	822 ALICE ST	SSW 1/4 - 1/2 (0.406 mi.)	AU305	951
Reg Id: 01-0626				
UNOCAL #0752	800 HARRISON	SSW 1/4 - 1/2 (0.433 mi.)	AY334	1127
Reg Id: 01-1611				
AQUA SCIENCE ENGINEE	250 8TH STREET	SSW 1/4 - 1/2 (0.440 mi.)	AU341	1171
Reg Id: 01-0582				
CITY BLUE PRINT	1700 JEFFERSON ST	WNW 1/4 - 1/2 (0.440 mi.)	AW343	1189
Reg Id: 01-0210				
BILL LOUIE'S AUTO SE	800 FRANKLIN ST	SW 1/4 - 1/2 (0.452 mi.)	354	1263
Reg Id: 01-0056				
BRAMALEA PACIFIC	UNKNOWN 12TH & CLAY	W 1/4 - 1/2 (0.457 mi.)	BB355	1276
Reg Id: 01-0233				

<u>Lower Elevation</u>	<u>Address</u>	<u>Direction / Distance</u>	<u>Map ID</u>	<u>Page</u>
LAKEHURST HOTEL	1569 JACKSON ST	E 0 - 1/8 (0.108 mi.)	I58	112
Reg Id: 01-2231				
NASH-HOLLAND 1721 WE	1721 WEBSTER STREET	NNW 0 - 1/8 (0.112 mi.)	E66	122
Reg Id: 01-0151				
TOOTHMAN DEVELOPMENT	1736 FRANKLIN	NNW 1/8 - 1/4 (0.166 mi.)	P134	354
Reg Id: 01-1679				
KRISTICH MONTEREY PI	190 14TH	SSE 1/8 - 1/4 (0.172 mi.)	N149	393
Reg Id: 3069				
REGILLUS CONDOMINIUM	200 LAKESIDE	ENE 1/8 - 1/4 (0.172 mi.)	R153	402
Reg Id: 01-1232				
PG&E REGIONAL HEADQU	1919 WEBSTER ST	N 1/8 - 1/4 (0.174 mi.)	T158	413
Reg Id: 01-1168				
MOBIL SERVICE STATIO	160 14TH ST	SSE 1/8 - 1/4 (0.195 mi.)	N173	447
Reg Id: 01-0992				
KAISER REGIONAL PARK	1901 FRANKLIN ST	NNW 1/8 - 1/4 (0.221 mi.)	AA206	542
Reg Id: 01-0843				
MOBIL	1975 WEBSTER ST	N 1/8 - 1/4 (0.241 mi.)	Z247	670
Reg Id: 01-0453				
LAKE POINT TOWERS LI	101 LAKESIDE DR	E 1/4 - 1/2 (0.257 mi.)	AC257	725
Reg Id: 01-0876				
CITY OF OAKLAND	1310 OAK ST	SSE 1/4 - 1/2 (0.304 mi.)	267	761
Reg Id: 01-1837				
KAISER CENTER	300 LAKESIDE DR	NNE 1/4 - 1/2 (0.306 mi.)	270	770
Reg Id: 01-0840				
WESTERN UNION	125 12TH	SSE 1/4 - 1/2 (0.333 mi.)	276	798

EXECUTIVE SUMMARY

Reg Id: 01-1668				
CHEVRON	1911 TELEGRAPH	NW 1/4 - 1/2 (0.334 mi.)	AK278	802
Reg Id: 01-0336				
EMPORIUM CAPWELL	20TH & BROADWAY	NNW 1/4 - 1/2 (0.360 mi.)	AM286	838
Reg Id: 01-0560				
ORDWAY THE	ONE KAISER PLAZA	NNE 1/4 - 1/2 (0.382 mi.)	AR292	870
Reg Id: 01-1790				
GOODYEAR SERVICE STA	2025 TELEGRAPH AVE	NNW 1/4 - 1/2 (0.422 mi.)	316	1013
Reg Id: 01-1795				
LAKE MERRITT TOWERS	155 GRAND	NNE 1/4 - 1/2 (0.433 mi.)	AR332	1120
Reg Id: 01-0875				
BUILDING H 209	271 8TH ST	SSW 1/4 - 1/2 (0.452 mi.)	AY352	1257
Reg Id: 01-2401				
VIC'S AUTOMOTIVE SER	245 8TH	SSW 1/4 - 1/2 (0.458 mi.)	AU356	1277
Reg Id: 01-1244				
SHELL	726 HARRISON ST	SSW 1/4 - 1/2 (0.481 mi.)	AY372	1342
Reg Id: 01-2307				
OAKLAND AUTO PARTS	706 HARRISON ST	SSW 1/4 - 1/2 (0.492 mi.)	377	1369
Reg Id: 01-1068				

HWP: Detailed information on permitted hazardous waste facilities and corrective action ("cleanups") tracked in EnviroStor.

A review of the HWP list, as provided by EDR, and dated 08/11/2022 has revealed that there are 2 HWP sites within approximately 1 mile of the target property.

<u>Lower Elevation</u>	<u>Address</u>	<u>Direction / Distance</u>	<u>Map ID</u>	<u>Page</u>
FRANCIS PLATING OF O	785 7TH ST	W 1/2 - 1 (0.850 mi.)	400	1516
EPA ID: CAD009206160 Cleanup Status: PROTECTIVE FILER				
SAFETY-KLEEN CORP.	404 MARKET ST	WSW 1/2 - 1 (0.952 mi.)	BH409	1896
EPA ID: CAD053044053 Cleanup Status: CLOSED				

Notify 65: Listings of all Proposition 65 incidents reported to counties by the State Water Resources Control Board and the Regional Water Quality Control Board. This database is no longer updated by the reporting agency.

A review of the Notify 65 list, as provided by EDR, and dated 09/07/2022 has revealed that there are 15 Notify 65 sites within approximately 1 mile of the target property.

<u>Equal/Higher Elevation</u>	<u>Address</u>	<u>Direction / Distance</u>	<u>Map ID</u>	<u>Page</u>
F.G. MAR COMMUNITY H	HARRISON & 13TH STRE	SW 1/8 - 1/4 (0.211 mi.)	W190	493
LANGAN PROJECT	345 12TH STREET	SW 1/8 - 1/4 (0.249 mi.)	AH254	705
OAKLAND CITY HALL	#1 CITY HALL PLAZA	WNW 1/4 - 1/2 (0.309 mi.)	AL271	775
SUSAN MENDELSONH	431 LEE ST.	NE 1/2 - 1 (0.634 mi.)	386	1430
BROADWAY VOLKSWAGON	2749 BROADWAY	N 1/2 - 1 (0.802 mi.)	394	1495
EUROPEAN MOTORS	2915 BROADWAY	N 1/2 - 1 (0.915 mi.)	405	1579
<u>Lower Elevation</u>	<u>Address</u>	<u>Direction / Distance</u>	<u>Map ID</u>	<u>Page</u>
CROWLEY MARITIME COR	PAC. DRY DOCK YARDS	NNE 1/4 - 1/2 (0.484 mi.)	BC373	1354

EXECUTIVE SUMMARY

<u>Lower Elevation</u>	<u>Address</u>	<u>Direction / Distance</u>	<u>Map ID</u>	<u>Page</u>
SERVICE STATION	2225 TELEGRAPH AVENUE	NNW 1/2 - 1 (0.507 mi.)	382	1402
LANEY COLLEGE	600 FALLON STREET	S 1/2 - 1 (0.618 mi.)	385	1429
P. E. O'HAIR & CO.	309 FOURTH STREET	SSW 1/2 - 1 (0.668 mi.)	388	1442
MOSTLY MUSTANGS	2576 MARTIN LUTHER K	NNW 1/2 - 1 (0.839 mi.)	397	1511
SERVICE STATION	500 GRAND AVENUE	ENE 1/2 - 1 (0.848 mi.)	399	1515
VUKASIN/SOUTHERN PAC	54 EMBARCADERO AT FA	S 1/2 - 1 (0.887 mi.)	402	1555
YUEN'S EXXON SERVICE	1901 PARK BOULEVARD	ESE 1/2 - 1 (0.921 mi.)	406	1588
AMERICAN INK PRODUCT	630 EAST 10TH STREET	SE 1/2 - 1 (0.995 mi.)	414	1939

EDR HIGH RISK HISTORICAL RECORDS

EDR Exclusive Records

EDR MGP: The EDR Proprietary Manufactured Gas Plant Database includes records of coal gas plants (manufactured gas plants) compiled by EDR's researchers. Manufactured gas sites were used in the United States from the 1800's to 1950's to produce a gas that could be distributed and used as fuel. These plants used whale oil, rosin, coal, or a mixture of coal, oil, and water that also produced a significant amount of waste. Many of the byproducts of the gas production, such as coal tar (oily waste containing volatile and non-volatile chemicals), sludges, oils and other compounds are potentially hazardous to human health and the environment. The byproduct from this process was frequently disposed of directly at the plant site and can remain or spread slowly, serving as a continuous source of soil and groundwater contamination.

A review of the EDR MGP list, as provided by EDR, has revealed that there is 1 EDR MGP site within approximately 1 mile of the target property.

<u>Lower Elevation</u>	<u>Address</u>	<u>Direction / Distance</u>	<u>Map ID</u>	<u>Page</u>
PG AND E GAS PLANT O	FIRST AND WASHINGTON	SW 1/2 - 1 (0.841 mi.)	398	1515

EDR Hist Auto: EDR has searched selected national collections of business directories and has collected listings of potential gas station/filling station/service station sites that were available to EDR researchers. EDR's review was limited to those categories of sources that might, in EDR's opinion, include gas station/filling station/service station establishments. The categories reviewed included, but were not limited to gas, gas station, gasoline station, filling station, auto, automobile repair, auto service station, service station, etc. This database falls within a category of information EDR classifies as "High Risk Historical Records", or HRHR. EDR's HRHR effort presents unique and sometimes proprietary data about past sites and operations that typically create environmental concerns, but may not show up in current government records searches.

A review of the EDR Hist Auto list, as provided by EDR, has revealed that there are 22 EDR Hist Auto sites within approximately 0.125 miles of the target property.

<u>Equal/Higher Elevation</u>	<u>Address</u>	<u>Direction / Distance</u>	<u>Map ID</u>	<u>Page</u>
RODGERS E C	1539 HARRISON ST	W 0 - 1/8 (0.016 mi.)	A6	13
ALEXANDER W C	1535 HARRISON ST	W 0 - 1/8 (0.019 mi.)	A8	16
SCHAUER KARL	1520 HARRISON ST	SW 0 - 1/8 (0.022 mi.)	A10	18
COLLIER A F	1633 HARRISON ST	NNW 0 - 1/8 (0.030 mi.)	A17	36
RAYMOND GARAGE	1500 HARRISON ST	SSW 0 - 1/8 (0.043 mi.)	A21	45
RATTO A P	1628 WEBSTER AVE	NW 0 - 1/8 (0.071 mi.)	D25	48
DUPY & WAUGH	1510 WEBSTER ST	W 0 - 1/8 (0.072 mi.)	D27	50
DAVES SERVICE GARAGE	1432 HARRISON ST	SSW 0 - 1/8 (0.088 mi.)	G37	64

EXECUTIVE SUMMARY

<u>Equal/Higher Elevation</u>	<u>Address</u>	<u>Direction / Distance</u>	<u>Map ID</u>	<u>Page</u>
WALLER L A	1619 WEBSTER AVE	NW 0 - 1/8 (0.088 mi.)	D43	96
CLAREMONT LAND CO	1424 HARRISON ST	SW 0 - 1/8 (0.102 mi.)	G52	108
THOMAS J H	1430 WEBSTER AVE	WSW 0 - 1/8 (0.103 mi.)	H54	109
THOMAS J H	1420 WEBSTER AVE	WSW 0 - 1/8 (0.104 mi.)	H55	109
YEAKEL RICHARD	246 14TH	S 0 - 1/8 (0.120 mi.)	K84	183
ARENA & CARLEN	1400 HARRISON ST	SW 0 - 1/8 (0.125 mi.)	G88	189

<u>Lower Elevation</u>	<u>Address</u>	<u>Direction / Distance</u>	<u>Map ID</u>	<u>Page</u>
CHEVRON CORPORATION	1800 HARRISON ST FL	NNE 0 - 1/8 (0.085 mi.)	F34	63
BIG THREE AUTO SERVI	1501 JACKSON ST	SE 0 - 1/8 (0.086 mi.)	35	63
BLISS M S	1839 HARRISON ST	N 0 - 1/8 (0.096 mi.)	F48	101
SERVICE STATIONS	1701 WEBSTER AVE	NW 0 - 1/8 (0.099 mi.)	E50	104
RANDALL BEVERLY	1728 WEBSTER AVE	NNW 0 - 1/8 (0.102 mi.)	E53	109
HART P R	1725 WEBSTER AVE	NNW 0 - 1/8 (0.113 mi.)	E72	151
BEAK W J	293 19TH ST	NNE 0 - 1/8 (0.120 mi.)	F80	181
AMES WHEEL ALIGNING	1739 WEBSTER ST	NNW 0 - 1/8 (0.122 mi.)	E86	186

EDR Hist Cleaner: EDR has searched selected national collections of business directories and has collected listings of potential dry cleaner sites that were available to EDR researchers. EDR's review was limited to those categories of sources that might, in EDR's opinion, include dry cleaning establishments. The categories reviewed included, but were not limited to dry cleaners, cleaners, laundry, laundromat, cleaning/laundry, wash & dry etc. This database falls within a category of information EDR classifies as "High Risk Historical Records", or HRHR. EDR's HRHR effort presents unique and sometimes proprietary data about past sites and operations that typically create environmental concerns, but may not show up in current government records searches.

A review of the EDR Hist Cleaner list, as provided by EDR, has revealed that there are 14 EDR Hist Cleaner sites within approximately 0.125 miles of the target property.

<u>Equal/Higher Elevation</u>	<u>Address</u>	<u>Direction / Distance</u>	<u>Map ID</u>	<u>Page</u>
WHITAKER J W	1548 WEBSTER AVE	WNW 0 - 1/8 (0.069 mi.)	D23	48
WEST END FRENCH LAUN	1616 WEBSTER AVE	NW 0 - 1/8 (0.070 mi.)	D24	48
WANDERER LOUIS	1520 WEBSTER AVE	W 0 - 1/8 (0.072 mi.)	D29	53
MILLER LEO	1539 WEBSTER AVE	WNW 0 - 1/8 (0.088 mi.)	D36	64
EDWARDS H V	1437 HARRISON ST	SW 0 - 1/8 (0.093 mi.)	G44	96
DILLIO MICHL	1420 ALICE ST	S 0 - 1/8 (0.105 mi.)	C56	109
WHITE FRONT	1457 WEBSTER AVE	W 0 - 1/8 (0.108 mi.)	H59	115
VANITY CLEANERS	268 14TH ST	SSW 0 - 1/8 (0.113 mi.)	G71	151
MULTI SAVE DRYCLEANI	371 17TH ST	NW 0 - 1/8 (0.117 mi.)	J75	157
IDEAL CLEANERS	322 14TH ST	SW 0 - 1/8 (0.119 mi.)	G78	168
MANN LOUIS	246 14TH ST	S 0 - 1/8 (0.120 mi.)	K83	183

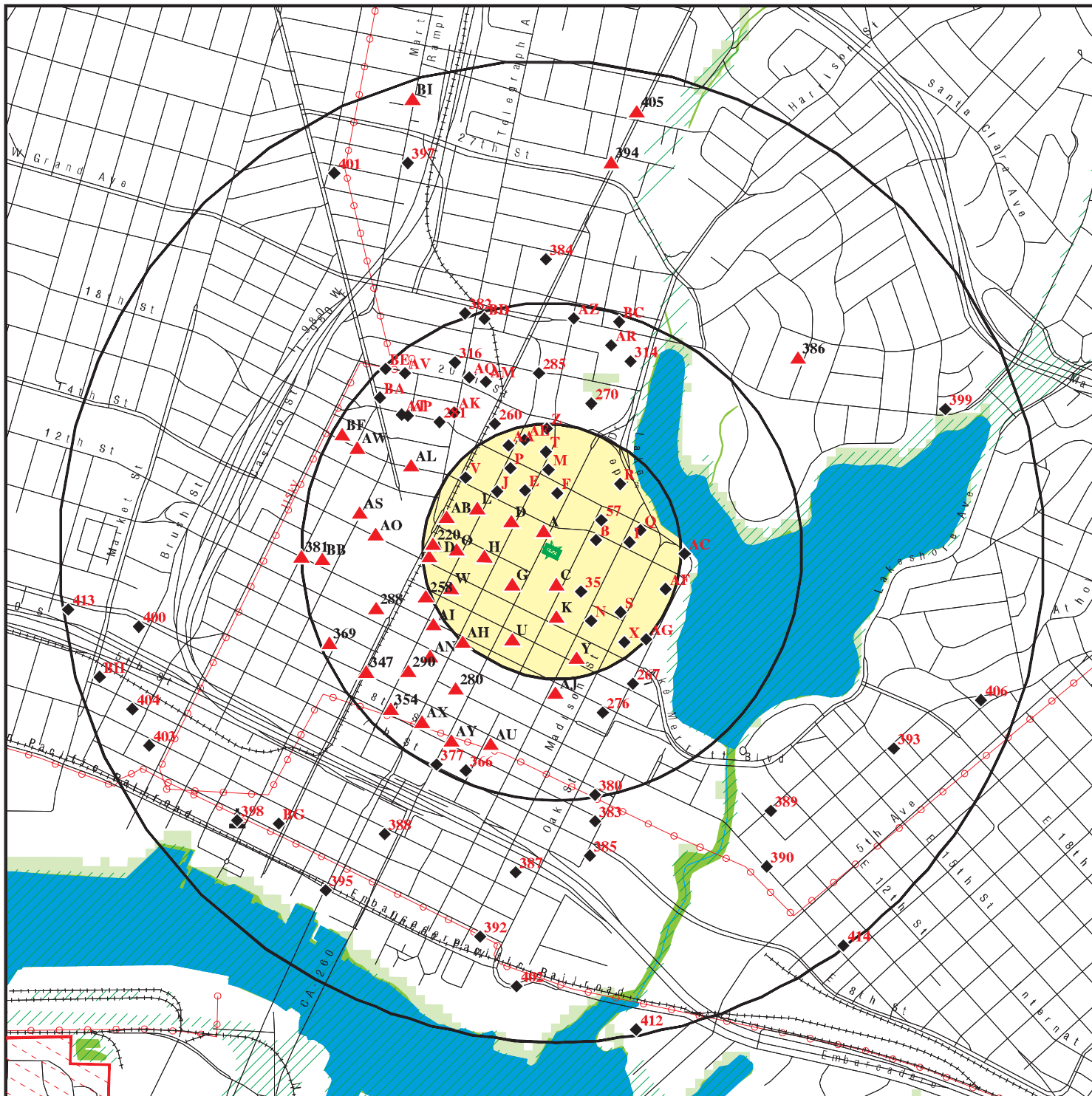
<u>Lower Elevation</u>	<u>Address</u>	<u>Direction / Distance</u>	<u>Map ID</u>	<u>Page</u>
CAMPBELL R E	1553 ALICE ST	ENE 0 - 1/8 (0.041 mi.)	B20	45
GOLDEN WEST CLEANERS	1565 JACKSON ST	E 0 - 1/8 (0.109 mi.)	I60	115
BUDGET CLEANERS	295 19TH ST	NNE 0 - 1/8 (0.120 mi.)	F81	181

EXECUTIVE SUMMARY

Due to poor or inadequate address information, the following sites were not mapped. Count: 11 records.

<u>Site Name</u>	<u>Database(s)</u>
BROOKLYN BASIN - PARCEL F	ENVIROSTOR, VCP, DEED
54 EMBARCADERO	SEMS-ARCHIVE
PG&E GAS PLANT OAKLAND 601 2A	SEMS-ARCHIVE
BROOKLYN BASIN - PARCEL H	ENVIROSTOR, VCP
BROOKLYN BASIN - PARCEL G	ENVIROSTOR, VCP
BROOKLYN BASIN - PARCEL E	ENVIROSTOR, VCP
BROOKLYN BASIN - PARCEL C	ENVIROSTOR, VCP
BROOKLYN BASIN - PARCEL A	ENVIROSTOR, VCP
BROOKLYN BASIN - PARCEL D	ENVIROSTOR, VCP
UPTOWN THEATER DISTRICT	CPS-SLIC
OAKLAND REDEVELOPMENT AGENCY	CPS-SLIC

OVERVIEW MAP - 07194621.2R



Target Property

Sites at elevations higher than or equal to the target property

Sites at elevations lower than the target property

Manufactured Gas Plants

National Priority List Sites

Dept. Defense Sites

Indian Reservations BIA

Power transmission lines

Special Flood Hazard Area (1%)

0.2% Annual Chance Flood Hazard

National Wetland Inventory

State Wetlands

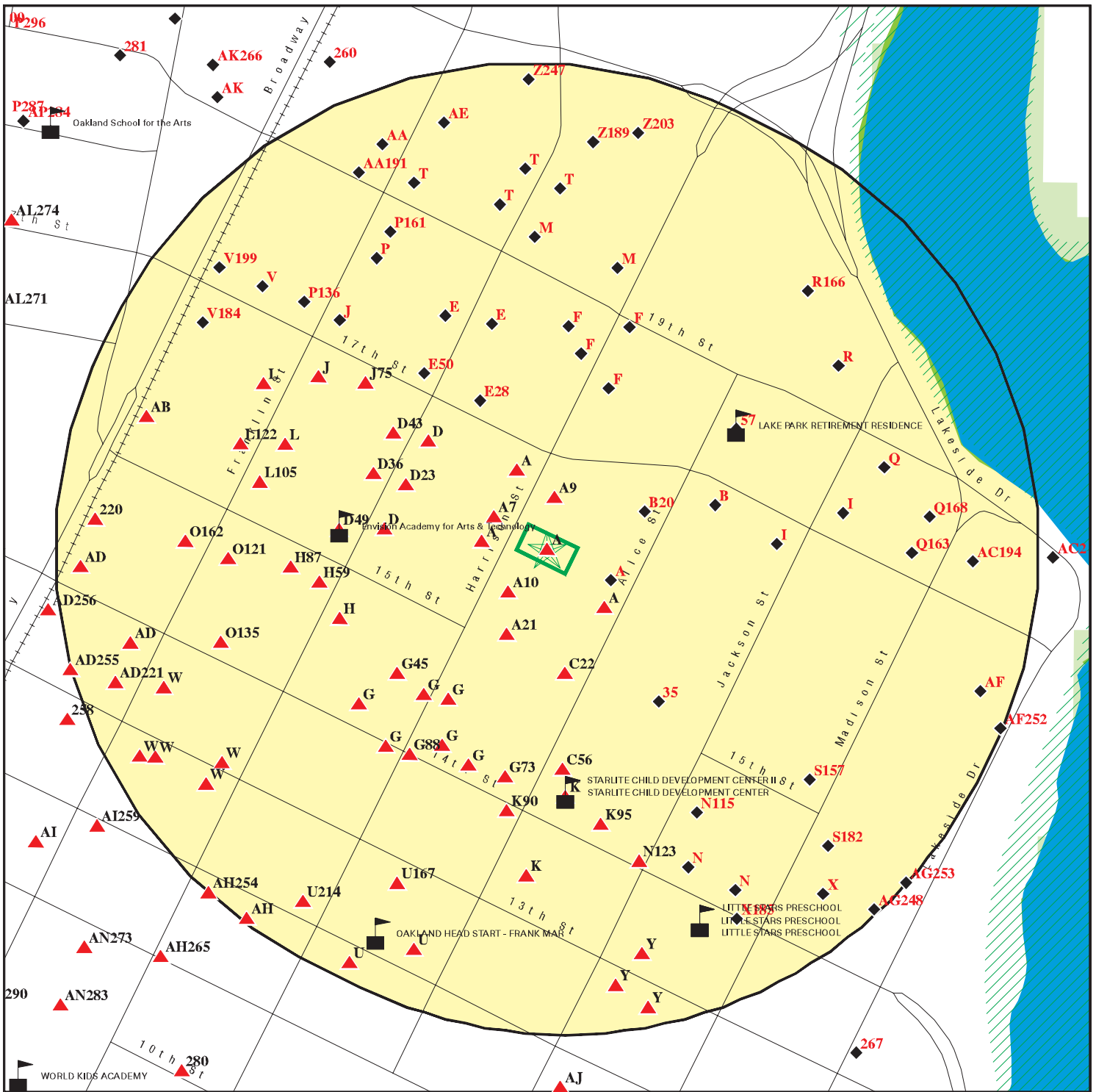
Areas of Concern








This report includes Interactive Map Layers to display and/or hide map information. The legend includes only those icons for the default map view.







SITE NAME: 1600 Harrison Street
 ADDRESS: 1600 Harrison Street
 Oakland CA 94612
 LAT/LONG: 37.804507 / 122.26618

CLIENT: Rincon
 CONTACT: Janey Lange
 INQUIRY #: 07194621.2r
 DATE: December 02, 2022 7:04 pm

DETAIL MAP - 07194621.2R



-  Target Property
-  Sites at elevations higher than or equal to the target property
-  Sites at elevations lower than the target property
-  Manufactured Gas Plants
-  Sensitive Receptors
-  National Priority List Sites
-  Dept. Defense Sites

-  Indian Reservations BIA
-  Special Flood Hazard Area (1%)
-  0.2% Annual Chance Flood Hazard
-  National Wetland Inventory
-  State Wetlands
-  Areas of Concern

This report includes Interactive Map Layers to display and/or hide map information. The legend includes only those icons for the default map view.

SITE NAME: 1600 Harrison Street
 ADDRESS: 1600 Harrison Street
 Oakland CA 94612
 LAT/LONG: 37.804507 / 122.26618

CLIENT: Rincon
 CONTACT: Janey Lange
 INQUIRY #: 07194621.2r
 DATE: December 02, 2022 7:05 pm

MAP FINDINGS SUMMARY

Database	Search Distance (Miles)	Target Property	< 1/8	1/8 - 1/4	1/4 - 1/2	1/2 - 1	> 1	Total Plotted
STANDARD ENVIRONMENTAL RECORDS								
<i>Lists of Federal NPL (Superfund) sites</i>								
NPL	1.000		0	0	0	0	NR	0
Proposed NPL	1.000		0	0	0	0	NR	0
NPL LIENS	1.000		0	0	0	0	NR	0
<i>Lists of Federal Delisted NPL sites</i>								
Delisted NPL	1.000		0	0	0	0	NR	0
<i>Lists of Federal sites subject to CERCLA removals and CERCLA orders</i>								
FEDERAL FACILITY	0.500		0	0	0	NR	NR	0
SEMS	0.500		0	0	0	NR	NR	0
<i>Lists of Federal CERCLA sites with NFRAP</i>								
SEMS-ARCHIVE	0.500		0	0	1	NR	NR	1
<i>Lists of Federal RCRA facilities undergoing Corrective Action</i>								
CORRACTS	1.000		0	0	0	2	NR	2
<i>Lists of Federal RCRA TSD facilities</i>								
RCRA-TSDF	0.500		0	0	0	NR	NR	0
<i>Lists of Federal RCRA generators</i>								
RCRA-LQG	0.250		1	3	NR	NR	NR	4
RCRA-SQG	0.250		2	10	NR	NR	NR	12
RCRA-VSQG	0.250		0	0	NR	NR	NR	0
<i>Federal institutional controls / engineering controls registries</i>								
LUCIS	0.500		0	0	0	NR	NR	0
US ENG CONTROLS	0.500		0	0	0	NR	NR	0
US INST CONTROLS	0.500		0	0	0	NR	NR	0
<i>Federal ERNS list</i>								
ERNS	0.001		0	NR	NR	NR	NR	0
<i>Lists of state- and tribal (Superfund) equivalent sites</i>								
RESPONSE	1.000		0	1	0	3	NR	4
<i>Lists of state- and tribal hazardous waste facilities</i>								
ENVIROSTOR	1.000		0	2	4	17	NR	23
<i>Lists of state and tribal landfills and solid waste disposal facilities</i>								
SWF/LF	0.500		0	0	0	NR	NR	0

MAP FINDINGS SUMMARY

Database	Search Distance (Miles)	Target Property	< 1/8	1/8 - 1/4	1/4 - 1/2	1/2 - 1	> 1	Total Plotted
<i>Lists of state and tribal leaking storage tanks</i>								
LUST	0.500		9	19	39	NR	NR	67
INDIAN LUST	0.500		0	0	0	NR	NR	0
CPS-SLIC	0.500		7	5	23	NR	NR	35
Alameda County CS	0.500		8	17	37	NR	NR	62
<i>Lists of state and tribal registered storage tanks</i>								
FEMA UST	0.250		0	0	NR	NR	NR	0
UST	0.250		0	11	NR	NR	NR	11
AST	0.250		0	0	NR	NR	NR	0
INDIAN UST	0.250		0	0	NR	NR	NR	0
<i>Lists of state and tribal voluntary cleanup sites</i>								
INDIAN VCP	0.500		0	0	0	NR	NR	0
VCP	0.500		0	1	1	NR	NR	2
<i>Lists of state and tribal brownfield sites</i>								
BROWNFIELDS	0.500		1	0	2	NR	NR	3
<u>ADDITIONAL ENVIRONMENTAL RECORDS</u>								
<i>Local Brownfield lists</i>								
US BROWNFIELDS	0.500		0	0	51	NR	NR	51
<i>Local Lists of Landfill / Solid Waste Disposal Sites</i>								
WMUDS/SWAT	0.500		0	0	1	NR	NR	1
SWRCY	0.500		0	0	0	NR	NR	0
HAULERS	0.001		0	NR	NR	NR	NR	0
INDIAN ODI	0.500		0	0	0	NR	NR	0
DEBRIS REGION 9	0.500		0	0	0	NR	NR	0
ODI	0.500		0	0	0	NR	NR	0
IHS OPEN DUMPS	0.500		0	0	0	NR	NR	0
<i>Local Lists of Hazardous waste / Contaminated Sites</i>								
US HIST CDL	0.001		0	NR	NR	NR	NR	0
HIST Cal-Sites	1.000		0	0	0	1	NR	1
SCH	0.250		0	0	NR	NR	NR	0
CDL	0.001		0	NR	NR	NR	NR	0
CERS HAZ WASTE	0.250		1	6	NR	NR	NR	7
Toxic Pits	1.000		0	0	0	0	NR	0
US CDL	0.001		0	NR	NR	NR	NR	0
<i>Local Lists of Registered Storage Tanks</i>								
SWEEPS UST	0.250		4	11	NR	NR	NR	15
HIST UST	0.250		10	12	NR	NR	NR	22
CA FID UST	0.250		4	11	NR	NR	NR	15
CERS TANKS	0.250		0	6	NR	NR	NR	6

MAP FINDINGS SUMMARY

Database	Search Distance (Miles)	Target Property	< 1/8	1/8 - 1/4	1/4 - 1/2	1/2 - 1	> 1	Total Plotted
Local Land Records								
LIENS	0.001		0	NR	NR	NR	NR	0
LIENS 2	0.001		0	NR	NR	NR	NR	0
DEED	0.500		1	0	0	NR	NR	1
Records of Emergency Release Reports								
HMIRS	0.001		0	NR	NR	NR	NR	0
CHMIRS	0.001		0	NR	NR	NR	NR	0
LDS	0.001		0	NR	NR	NR	NR	0
MCS	0.001		0	NR	NR	NR	NR	0
SPILLS 90	0.001		0	NR	NR	NR	NR	0
Other Ascertainable Records								
RCRA NonGen / NLR	0.250		19	89	NR	NR	NR	108
FUDS	1.000		0	1	1	1	NR	3
DOD	1.000		0	0	0	0	NR	0
SCRD DRYCLEANERS	0.500		0	0	0	NR	NR	0
US FIN ASSUR	0.001		0	NR	NR	NR	NR	0
EPA WATCH LIST	0.001		0	NR	NR	NR	NR	0
2020 COR ACTION	0.250		0	0	NR	NR	NR	0
TSCA	0.001		0	NR	NR	NR	NR	0
TRIS	0.001		0	NR	NR	NR	NR	0
SSTS	0.001		0	NR	NR	NR	NR	0
ROD	1.000		0	0	0	0	NR	0
RMP	0.001		0	NR	NR	NR	NR	0
RAATS	0.001		0	NR	NR	NR	NR	0
PRP	0.001		0	NR	NR	NR	NR	0
PADS	0.001		0	NR	NR	NR	NR	0
ICIS	0.001		0	NR	NR	NR	NR	0
FTTS	0.001		0	NR	NR	NR	NR	0
MLTS	0.001		0	NR	NR	NR	NR	0
COAL ASH DOE	0.001		0	NR	NR	NR	NR	0
COAL ASH EPA	0.500		0	0	0	NR	NR	0
PCB TRANSFORMER	0.001		0	NR	NR	NR	NR	0
RADINFO	0.001		0	NR	NR	NR	NR	0
HIST FTTS	0.001		0	NR	NR	NR	NR	0
DOT OPS	0.001		0	NR	NR	NR	NR	0
CONSENT	1.000		0	0	0	0	NR	0
INDIAN RESERV	1.000		0	0	0	0	NR	0
FUSRAP	1.000		0	0	0	0	NR	0
UMTRA	0.500		0	0	0	NR	NR	0
LEAD SMELTERS	0.001		0	NR	NR	NR	NR	0
US AIRS	0.001		0	NR	NR	NR	NR	0
US MINES	0.250		0	0	NR	NR	NR	0
ABANDONED MINES	0.250		0	0	NR	NR	NR	0
FINDS	0.001		0	NR	NR	NR	NR	0
UXO	1.000		0	0	0	0	NR	0
ECHO	0.001		0	NR	NR	NR	NR	0
DOCKET HWC	0.001		0	NR	NR	NR	NR	0
FUELS PROGRAM	0.250		0	0	NR	NR	NR	0

MAP FINDINGS SUMMARY

Database	Search Distance (Miles)	Target Property	< 1/8	1/8 - 1/4	1/4 - 1/2	1/2 - 1	> 1	Total Plotted
PFAS NPL	0.250		0	0	NR	NR	NR	0
PFAS FEDERAL SITES	0.250		0	0	NR	NR	NR	0
PFAS TSCA	0.250		0	0	NR	NR	NR	0
PFAS RCRA MANIFEST	0.250		0	0	NR	NR	NR	0
PFAS ATSDR	0.250		0	0	NR	NR	NR	0
PFAS WQP	0.250		0	0	NR	NR	NR	0
PFAS NPDES	0.250		0	0	NR	NR	NR	0
PFAS ECHO	0.250		0	0	NR	NR	NR	0
PFAS ECHO FIRE TRAINING	0.250		0	0	NR	NR	NR	0
PFAS PART 139 AIRPORT	0.250		0	0	NR	NR	NR	0
AQUEOUS FOAM NRC	0.250		0	0	NR	NR	NR	0
PFAS	0.250		0	0	NR	NR	NR	0
AQUEOUS FOAM TP			NR	NR	NR	NR	NR	0
CA BOND EXP. PLAN	1.000		0	0	0	0	NR	0
Cortese	0.500		7	14	32	NR	NR	53
CUPA Listings	0.250		0	0	NR	NR	NR	0
DRYCLEANERS	0.250		0	2	NR	NR	NR	2
EMI	0.001		0	NR	NR	NR	NR	0
ENF	0.001		0	NR	NR	NR	NR	0
Financial Assurance	0.001		0	NR	NR	NR	NR	0
ICE	0.001		0	NR	NR	NR	NR	0
HIST CORTESE	0.500		6	16	30	NR	NR	52
HWP	1.000		0	0	0	2	NR	2
HWT	0.250		0	0	NR	NR	NR	0
HAZNET	0.001	1	0	NR	NR	NR	NR	1
MINES	0.250		0	0	NR	NR	NR	0
MWMP	0.250		0	0	NR	NR	NR	0
NPDES	0.001		0	NR	NR	NR	NR	0
PEST LIC	0.001		0	NR	NR	NR	NR	0
PROC	0.500		0	0	0	NR	NR	0
Notify 65	1.000		0	2	2	11	NR	15
UIC	0.001		0	NR	NR	NR	NR	0
UIC GEO	0.001		0	NR	NR	NR	NR	0
WASTEWATER PITS	0.500		0	0	0	NR	NR	0
WDS	0.001		0	NR	NR	NR	NR	0
WIP	0.250		0	0	NR	NR	NR	0
MILITARY PRIV SITES	0.001		0	NR	NR	NR	NR	0
PROJECT	0.001		0	NR	NR	NR	NR	0
WDR	0.001		0	NR	NR	NR	NR	0
CIWQS	0.001		0	NR	NR	NR	NR	0
CERS	0.001		0	NR	NR	NR	NR	0
NON-CASE INFO	0.001		0	NR	NR	NR	NR	0
OTHER OIL GAS	0.001		0	NR	NR	NR	NR	0
PROD WATER PONDS	0.001		0	NR	NR	NR	NR	0
SAMPLING POINT	0.001		0	NR	NR	NR	NR	0
WELL STIM PROJ	0.001		0	NR	NR	NR	NR	0
MINES MRDS	0.001		0	NR	NR	NR	NR	0
HWTS	TP	4	NR	NR	NR	NR	NR	4

EDR HIGH RISK HISTORICAL RECORDS

EDR Exclusive Records

EDR MGP	1.000		0	0	0	1	NR	1
---------	-------	--	---	---	---	---	----	---

MAP FINDINGS SUMMARY

Database	Search Distance (Miles)	Target Property	< 1/8	1/8 - 1/4	1/4 - 1/2	1/2 - 1	> 1	Total Plotted
EDR Hist Auto	0.125	1	22	NR	NR	NR	NR	23
EDR Hist Cleaner	0.125		14	NR	NR	NR	NR	14
<u>EDR RECOVERED GOVERNMENT ARCHIVES</u>								
<i>Exclusive Recovered Govt. Archives</i>								
RGA LF	0.001		0	NR	NR	NR	NR	0
RGA LUST	0.001		0	NR	NR	NR	NR	0
- Totals --		6	116	239	224	38	0	623

NOTES:

TP = Target Property

NR = Not Requested at this Search Distance

Sites may be listed in more than one database

MAP FINDINGS

Map ID
 Direction
 Distance
 Elevation

Site

Database(s)

EDR ID Number
 EPA ID Number

A1 **GEOMATRIX INC**
Target **1600 HARRISON ST**
Property **OAKLAND, CA 94612**

HWTS **S124599533**
 N/A

Site 1 of 20 in cluster A

Actual:
35 ft.

HWTS:
 Name: GEOMATRIX INC
 Address: 1600 HARRISON ST
 Address 2: Not reported
 City,State,Zip: OAKLAND, CA 94612
 EPA ID: CAC002638015
 Inactive Date: 07/05/2009
 Create Date: 01/05/2009
 Last Act Date: Not reported
 Mailing Name: Not reported
 Mailing Address: 1600 HARRISON ST
 Mailing Address 2: Not reported
 Mailing City,State,Zip: OAKLAND, CA 946123316
 Owner Name: GEOMATRIX INC
 Owner Address: 1600 HARRISON ST
 Owner Address 2: Not reported
 Owner City,State,Zip: OAKLAND, CA 946123316
 Contact Name: ABE SCHLINSKI
 Contact Address: 1600 HARRISON ST
 Contact Address 2: Not reported
 City,State,Zip: OAKLAND, CA 946123316
 Facility Status: Inactive
 Facility Type: TEMPORARY
 Category: STATE
 Latitude: 37.804561
 Longitude: -122.26648

A2 **JAICO**
Target **1600 HARRISON ST**
Property **OAKLAND, CA 94612**

HAZNET **S112852040**
 HWTS **N/A**

Site 2 of 20 in cluster A

Actual:
35 ft.

HAZNET:
 Name: JAICO
 Address: 1600 HARRISON ST
 Address 2: Not reported
 City,State,Zip: OAKLAND, CA 946120000
 Contact: =MERIE HART
 Telephone: 5104629021
 Mailing Name: Not reported
 Mailing Address: 4127 FOOTHIL RD

 Year: 1995
 Gepaid: CAC000909088
 TSD EPA ID: CAD009466392
 CA Waste Code: 512 - Other empty containers 30 gallons or more
 Disposal Method: R01 - Recycler
 Tons: 0.13

Additional Info:
 Year: 1995

Map ID
Direction
Distance
Elevation

MAP FINDINGS

Site

Database(s)

EDR ID Number
EPA ID Number

JAICO (Continued)

S112852040

Gen EPA ID: CAC000909088
Shipment Date: 19950613
Creation Date: 4/2/1996 0:00:00
Receipt Date: 19950613
Manifest ID: 95206143
Trans EPA ID: CAD982438566
Trans Name: Not reported
Trans 2 EPA ID: Not reported
Trans 2 Name: Not reported
TSDf EPA ID: CAD009466392
Trans Name: Not reported
TSDf Alt EPA ID: CAD009466392
TSDf Alt Name: Not reported
Waste Code Description: 512 - Other empty containers 30 gallons or more
RCRA Code: Not reported
Meth Code: R01 - Recycler
Quantity Tons: 0.13
Waste Quantity: 260
Quantity Unit: P
Additional Code 1: Not reported
Additional Code 2: Not reported
Additional Code 3: Not reported
Additional Code 4: Not reported
Additional Code 5: Not reported

HWTS:

Name: JAICO
Address: 1600 HARRISON ST
Address 2: Not reported
City,State,Zip: OAKLAND, CA 94612
EPA ID: CAC000955408
Inactive Date: 10/25/2000
Create Date: 09/07/1994
Last Act Date: Not reported
Mailing Name: Not reported
Mailing Address: 4127 FOOTHIL RD
Mailing Address 2: Not reported
Mailing City,State,Zip: PLEASANTON, CA 945880000
Owner Name: LEE MONTGOMERY
Owner Address: Not reported
Owner Address 2: Not reported
Owner City,State,Zip: Not reported
Contact Name: CHERIE HART
Contact Address: Not reported
Contact Address 2: Not reported
City,State,Zip: Not reported
Facility Status: Inactive
Facility Type: TEMPORARY
Category: STATE
Latitude: 37.804595
Longitude: -122.2666

Name: JAICO
Address: 1600 HARRISON ST
Address 2: Not reported
City,State,Zip: OAKLAND, CA 94612

Map ID
Direction
Distance
Elevation

MAP FINDINGS

Site

Database(s)

EDR ID Number
EPA ID Number

JAICO (Continued)

S112852040

EPA ID: CAC000909088
Inactive Date: 10/25/2000
Create Date: 03/20/1995
Last Act Date: Not reported
Mailing Name: Not reported
Mailing Address: 4127 FOOTHIL RD
Mailing Address 2: Not reported
Mailing City,State,Zip: PLEASANTON, CA 945880000
Owner Name: LEE MONTGOMERY
Owner Address: Not reported
Owner Address 2: Not reported
Owner City,State,Zip: Not reported
Contact Name: #NAME?
Contact Address: Not reported
Contact Address 2: Not reported
City,State,Zip: Not reported
Facility Status: Inactive
Facility Type: TEMPORARY
Category: STATE
Latitude: 37.804595
Longitude: -122.2666

**A3
Target
Property**

**AMEC FOSTER WHEELER ENV
1600 HARRISON ST
OAKLAND, CA 94612**

**HWTS S124641492
N/A**

Site 3 of 20 in cluster A

**Actual:
35 ft.**

HWTS:
Name: AMEC FOSTER WHEELER ENV
Address: 1600 HARRISON ST
Address 2: Not reported
City,State,Zip: OAKLAND, CA 94612
EPA ID: CAC002849007
Inactive Date: 05/17/2016
Create Date: 02/15/2016
Last Act Date: Not reported
Mailing Name: Not reported
Mailing Address: 1600 HARRISON ST
Mailing Address 2: Not reported
Mailing City,State,Zip: OAKLAND, CA 94612
Owner Name: AMADOR PROPERTIES
Owner Address: PO BOX 1528
Owner Address 2: Not reported
Owner City,State,Zip: PLEASANTON, CA 945660152
Contact Name: ABE SCHLINSKI
Contact Address: 1600 HARRISON ST
Contact Address 2: Not reported
City,State,Zip: OAKLAND, CA 94612
Facility Status: Inactive
Facility Type: TEMPORARY
Category: STATE
Latitude: 37.804563
Longitude: -122.266498

NAICS:
EPA ID: CAC002849007
Create Date: 2016-02-15 13:42:25.223

Map ID
Direction
Distance
Elevation

MAP FINDINGS

Site

Database(s)

EDR ID Number
EPA ID Number

AMEC FOSTER WHEELER ENV (Continued)

S124641492

NAICS Code: 54133
NAICS Description: Engineering Services
Issued EPA ID Date: 2016-02-15 13:42:25.23000
Inactive Date: 2016-05-17 03:00:23.44700
Facility Name: AMEC FOSTER WHEELER ENV
Facility Address: 1600 HARRISON ST
Facility Address 2: Not reported
Facility City: OAKLAND
Facility County: Not reported
Facility State: CA
Facility Zip: 94612

**A4
Target
Property**

**GEO MATRIX
1600 HARRISON ST
OAKLAND, CA 94612**

**HWTS S124593888
N/A**

Site 4 of 20 in cluster A

**Actual:
35 ft.**

HWTS:
Name: GEO MATRIX
Address: 1600 HARRISON ST
Address 2: Not reported
City,State,Zip: OAKLAND, CA 94612
EPA ID: CAC002620316
Inactive Date: 02/14/2008
Create Date: 08/17/2007
Last Act Date: Not reported
Mailing Name: Not reported
Mailing Address: 2101 WEBBSTER ST 12TH FLR
Mailing Address 2: Not reported
Mailing City,State,Zip: OAKLAND, CN 94612
Owner Name: GEO MATRIX
Owner Address: 2101 WEBBSTER ST 12TH FLR
Owner Address 2: Not reported
Owner City,State,Zip: OAKLAND, CN 94612
Contact Name: DON KUBIK
Contact Address: 2101 WEBBSTER ST 12TH FLR
Contact Address 2: Not reported
City,State,Zip: OAKLAND, CN 94612
Facility Status: Inactive
Facility Type: TEMPORARY
Category: STATE
Latitude: 37.804606
Longitude: -122.266593

**A5
Target
Property**

**TRANPRO OF WALNUT CREEK INC
1600 HARRISON ST
OAKLAND, CA 94612**

**EDR Hist Auto 1020479370
N/A**

Site 5 of 20 in cluster A

**Actual:
35 ft.**

EDR Hist Auto
Year: Name: Type:
1973 TRANPRO OF WALNUT CREEK * Automotive Repair Shops, NEC

Map ID
 Direction
 Distance
 Elevation

MAP FINDINGS

Site

Database(s)

EDR ID Number
 EPA ID Number

TRANPRO OF WALNUT CREEK INC (Continued)

1020479370

1974	TRANPRO OF WALNUT CREEK *	Automotive Repair Shops, NEC
1975	TRANPRO OF WALNUT CREEK *	Automotive Repair Shops, NEC
1975	TRANPRO OF WALNUT CREEK INC	Automotive Repair Shops, NEC
1976	TRANPRO OF WALNUT CREEK INC	Automotive Repair Shops, NEC
1977	TRANPRO OF WALNUT CREEK INC	Automotive Repair Shops, NEC
1978	TRANPRO OF WALNUT CREEK INC	Automotive Repair Shops, NEC
1979	TRANPRO OF WALNUT CREEK INC	Automotive Repair Shops, NEC
1979	TRANPRO OF WALNUT CREEK INC	Automotive Repair Shops, NEC
1980	TRANPRO OF WALNUT CREEK INC	Automotive Repair Shops, NEC
1982	TRANPRO OF WALNUT CREEK INC	Automotive Repair Shops, NEC
1983	TRANPRO OF WALNUT CREEK INC	Automotive Repair Shops, NEC
1985	TRANPRO OF WALNUT CREEK INC	Automotive Repair Shops, NEC
1986	TRANPRO OF WALNUT CREEK INC	Automotive Repair Shops, NEC
1987	TRANPRO OF WALNUT CREEK INC	Automotive Repair Shops, NEC
1988	TRANPRO OF WALNUT CREEK INC	Automotive Repair Shops, NEC
1989	TRANPRO OF WALNUT CREEK INC	Automotive Transmission Repair Shops
1990	TRANPRO OF WALNUT CREEK INC	Automotive Transmission Repair Shops
1991	TRANPRO OF WALNUT CREEK INC	Automotive Transmission Repair Shops
1992	TRANPRO OF WALNUT CREEK INC	Automotive Transmission Repair Shops

A6
West
 < 1/8
 0.016 mi.
 84 ft.

RODGERS E C
1539 HARRISON ST
OAKLAND, CA

EDR Hist Auto **1009014384**
 N/A

Site 6 of 20 in cluster A

Relative: EDR Hist Auto
Higher

Actual: Year: Name:
 36 ft. 1928 RODGERS E C

Type:
 AUTOMOBILE REPAIRING AND SERVICE STATIONS

A7
WNW
 < 1/8
 0.019 mi.
 99 ft.

OAKLAND HOUSING AUTHORITY
1619 HARRISON ST.
OAKLAND, CA 94612

RCRA NonGen / NLR **1025863642**
CAC003044419

Site 7 of 20 in cluster A

Relative:
Higher

RCRA Listings:	
Date Form Received by Agency:	20191121
Handler Name:	OAKLAND HOUSING AUTHORITY
Handler Address:	1619 HARRISON ST.
Handler City,State,Zip:	OAKLAND, CA 94612-3307
EPA ID:	CAC003044419
Contact Name:	DENI ADANIYA
Contact Address:	1619 HARRISON ST.
Contact City,State,Zip:	OAKLAND, CA 94612-3307
Contact Telephone:	510-587-2149
Contact Fax:	Not reported
Contact Email:	DADANIYA@OAKHA.ORG
Contact Title:	Not reported
EPA Region:	09
Land Type:	Not reported
Federal Waste Generator Description:	Not a generator, verified
Non-Notifier:	Not reported
Biennial Report Cycle:	Not reported
Accessibility:	Not reported

Map ID
 Direction
 Distance
 Elevation

MAP FINDINGS

Site

Database(s)

EDR ID Number
 EPA ID Number

OAKLAND HOUSING AUTHORITY (Continued)

1025863642

Active Site Indicator:		Not reported
State District Owner:		Not reported
State District:		Not reported
Mailing Address:		1619 HARRISON ST.
Mailing City,State,Zip:		OAKLAND, CA 94612-3307
Owner Name:	DENI ADANIYA	
Owner Type:		Other
Operator Name:	DENI ADANIYA	
Operator Type:		Other
Short-Term Generator Activity:		No
Importer Activity:		No
Mixed Waste Generator:		No
Transporter Activity:		No
Transfer Facility Activity:		No
Recycler Activity with Storage:		No
Small Quantity On-Site Burner Exemption:		No
Smelting Melting and Refining Furnace Exemption:		No
Underground Injection Control:		No
Off-Site Waste Receipt:		No
Universal Waste Indicator:		No
Universal Waste Destination Facility:		No
Federal Universal Waste:		No
Active Site Fed-Reg Treatment Storage and Disposal Facility:		Not reported
Active Site Converter Treatment storage and Disposal Facility:		Not reported
Active Site State-Reg Treatment Storage and Disposal Facility:		Not reported
Active Site State-Reg Handler:		---
Federal Facility Indicator:		Not reported
Hazardous Secondary Material Indicator:		N
Sub-Part K Indicator:		Not reported
Commercial TSD Indicator:		No
Treatment Storage and Disposal Type:		Not reported
2018 GPRA Permit Baseline:		Not on the Baseline
2018 GPRA Renewals Baseline:		Not on the Baseline
Permit Renewals Workload Universe:		Not reported
Permit Workload Universe:		Not reported
Permit Progress Universe:		Not reported
Post-Closure Workload Universe:		Not reported
Closure Workload Universe:		Not reported
202 GPRA Corrective Action Baseline:		No
Corrective Action Workload Universe:		No
Subject to Corrective Action Universe:		No
Non-TSDFs Where RCRA CA has Been Imposed Universe:		No
TSDFs Potentially Subject to CA Under 3004 (u)/(v) Universe:		No
TSDFs Only Subject to CA under Discretionary Auth Universe:		No
Corrective Action Priority Ranking:		No NCAPS ranking
Environmental Control Indicator:		No
Institutional Control Indicator:		No
Human Exposure Controls Indicator:		N/A
Groundwater Controls Indicator:		N/A
Operating TSDF Universe:		Not reported
Full Enforcement Universe:		Not reported
Significant Non-Complier Universe:		No
Unaddressed Significant Non-Complier Universe:		No
Addressed Significant Non-Complier Universe:		No
Significant Non-Complier With a Compliance Schedule Universe:		No
Financial Assurance Required:	Not reported	
Handler Date of Last Change:		20191122

Map ID
Direction
Distance
Elevation

MAP FINDINGS

Site

Database(s)

EDR ID Number
EPA ID Number

OAKLAND HOUSING AUTHORITY (Continued)

1025863642

Recognized Trader-Importer:	No
Recognized Trader-Exporter:	No
Importer of Spent Lead Acid Batteries:	No
Exporter of Spent Lead Acid Batteries:	No
Recycler Activity Without Storage:	No
Manifest Broker:	No
Sub-Part P Indicator:	No
Handler - Owner Operator:	
Owner/Operator Indicator:	Owner
Owner/Operator Name:	DENI ADANIYA
Legal Status:	Other
Date Became Current:	Not reported
Date Ended Current:	Not reported
Owner/Operator Address:	1619 HARRISON ST.
Owner/Operator City,State,Zip:	OAKLAND, CA 94612-3307
Owner/Operator Telephone:	510-587-2149
Owner/Operator Telephone Ext:	Not reported
Owner/Operator Fax:	Not reported
Owner/Operator Email:	Not reported
Owner/Operator Indicator:	Operator
Owner/Operator Name:	DENI ADANIYA
Legal Status:	Other
Date Became Current:	Not reported
Date Ended Current:	Not reported
Owner/Operator Address:	1619 HARRISON ST.
Owner/Operator City,State,Zip:	OAKLAND, CA 94612-3307
Owner/Operator Telephone:	510-587-2149
Owner/Operator Telephone Ext:	Not reported
Owner/Operator Fax:	Not reported
Owner/Operator Email:	Not reported
Historic Generators:	
Receive Date:	20191121
Handler Name:	OAKLAND HOUSING AUTHORITY
Federal Waste Generator Description:	Not a generator, verified
State District Owner:	Not reported
Large Quantity Handler of Universal Waste:	No
Recognized Trader Importer:	No
Recognized Trader Exporter:	No
Spent Lead Acid Battery Importer:	No
Spent Lead Acid Battery Exporter:	No
Current Record:	Yes
Non Storage Recycler Activity:	Not reported
Electronic Manifest Broker:	Not reported
List of NAICS Codes and Descriptions:	
NAICS Code:	56299
NAICS Description:	ALL OTHER WASTE MANAGEMENT SERVICES
Facility Has Received Notices of Violations:	
Violations:	No Violations Found

Map ID
 Direction
 Distance
 Elevation

MAP FINDINGS

Site

Database(s)

EDR ID Number
 EPA ID Number

OAKLAND HOUSING AUTHORITY (Continued)

1025863642

Evaluation Action Summary:
 Evaluations:

No Evaluations Found

A8
West
 < 1/8
 0.019 mi.
 101 ft.

ALEXANDER W C
1535 HARRISON ST
OAKLAND, CA

EDR Hist Auto **1009013323**
 N/A

Site 8 of 20 in cluster A

Relative: EDR Hist Auto
Higher

Actual: 36 ft.	Year: Name: 1925 AUTHORIZED BUICK SERVICE STATIO 1943 ALEXANDER W C	Type: AUTOMOBILE REPAIRERS AUTOMOBILE REPAIRING
--------------------------	--	---

A9
North
 < 1/8
 0.019 mi.
 101 ft.

COSMOPOLITAN APARTMENTS
1622 HARRISON ST
OAKLAND, CA 94612

RCRA NonGen / NLR **1025851017**
CAC003031129

Site 9 of 20 in cluster A

Relative: Higher Actual: 35 ft.	RCRA Listings: Date Form Received by Agency: 20190826 Handler Name: COSMOPOLITAN APARTMENTS Handler Address: 1622 HARRISON ST Handler City,State,Zip: OAKLAND, CA 94612-3333 EPA ID: CAC003031129 Contact Name: DERMOT C MURPHY Contact Address: 888 FOURTH ST Contact City,State,Zip: SAN RAFAEL, CA 94901 Contact Telephone: 415-306-9627 Contact Fax: Not reported Contact Email: DERMOT_MURPHY@HOTMAIL.COM Contact Title: Not reported EPA Region: 09 Land Type: Not reported Federal Waste Generator Description: Not a generator, verified Non-Notifier: Not reported Biennial Report Cycle: Not reported Accessibility: Not reported Active Site Indicator: Not reported State District Owner: Not reported State District: Not reported Mailing Address: 888 FOURTH ST Mailing City,State,Zip: SAN RAFAEL, CA 94901 Owner Name: MATTHEW N MURPHY Owner Type: Other Operator Name: DERMOT C MURPHY Operator Type: Other Short-Term Generator Activity: No Importer Activity: No Mixed Waste Generator: No Transporter Activity: No Transfer Facility Activity: No Recycler Activity with Storage: No
---	--

Map ID
 Direction
 Distance
 Elevation

MAP FINDINGS

Site

Database(s)

EDR ID Number
 EPA ID Number

COSMOPOLITAN APARTMENTS (Continued)

1025851017

Small Quantity On-Site Burner Exemption:	No
Smelting Melting and Refining Furnace Exemption:	No
Underground Injection Control:	No
Off-Site Waste Receipt:	No
Universal Waste Indicator:	No
Universal Waste Destination Facility:	No
Federal Universal Waste:	No
Active Site Fed-Reg Treatment Storage and Disposal Facility:	Not reported
Active Site Converter Treatment storage and Disposal Facility:	Not reported
Active Site State-Reg Treatment Storage and Disposal Facility:	Not reported
Active Site State-Reg Handler:	---
Federal Facility Indicator:	Not reported
Hazardous Secondary Material Indicator:	N
Sub-Part K Indicator:	Not reported
Commercial TSD Indicator:	No
Treatment Storage and Disposal Type:	Not reported
2018 GPRA Permit Baseline:	Not on the Baseline
2018 GPRA Renewals Baseline:	Not on the Baseline
Permit Renewals Workload Universe:	Not reported
Permit Workload Universe:	Not reported
Permit Progress Universe:	Not reported
Post-Closure Workload Universe:	Not reported
Closure Workload Universe:	Not reported
202 GPRA Corrective Action Baseline:	No
Corrective Action Workload Universe:	No
Subject to Corrective Action Universe:	No
Non-TSDFs Where RCRA CA has Been Imposed Universe:	No
TSDFs Potentially Subject to CA Under 3004 (u)/(v) Universe:	No
TSDFs Only Subject to CA under Discretionary Auth Universe:	No
Corrective Action Priority Ranking:	No NCAPS ranking
Environmental Control Indicator:	No
Institutional Control Indicator:	No
Human Exposure Controls Indicator:	N/A
Groundwater Controls Indicator:	N/A
Operating TSDF Universe:	Not reported
Full Enforcement Universe:	Not reported
Significant Non-Complier Universe:	No
Unaddressed Significant Non-Complier Universe:	No
Addressed Significant Non-Complier Universe:	No
Significant Non-Complier With a Compliance Schedule Universe:	No
Financial Assurance Required:	Not reported
Handler Date of Last Change:	20190910
Recognized Trader-Importer:	No
Recognized Trader-Exporter:	No
Importer of Spent Lead Acid Batteries:	No
Exporter of Spent Lead Acid Batteries:	No
Recycler Activity Without Storage:	No
Manifest Broker:	No
Sub-Part P Indicator:	No

Handler - Owner Operator:

Owner/Operator Indicator:	Owner
Owner/Operator Name: MATTHEW N MURPHY	
Legal Status:	Other
Date Became Current:	Not reported
Date Ended Current:	Not reported

Map ID
Direction
Distance
Elevation

MAP FINDINGS

Site

Database(s)

EDR ID Number
EPA ID Number

COSMOPOLITAN APARTMENTS (Continued)

1025851017

Owner/Operator Address: 888 FOURTH ST.
Owner/Operator City,State,Zip: SAN RAFAEL, CA 94901
Owner/Operator Telephone: 415-306-9627
Owner/Operator Telephone Ext: Not reported
Owner/Operator Fax: Not reported
Owner/Operator Email: Not reported

Owner/Operator Indicator: Operator
Owner/Operator Name: DERMOT C MURPHY
Legal Status: Other
Date Became Current: Not reported
Date Ended Current: Not reported
Owner/Operator Address: 888 FOURTH ST
Owner/Operator City,State,Zip: SAN RAFAEL, CA 94901
Owner/Operator Telephone: 415-306-9627
Owner/Operator Telephone Ext: Not reported
Owner/Operator Fax: Not reported
Owner/Operator Email: Not reported

Historic Generators:
Receive Date: 20190826
Handler Name: COSMOPOLITAN APARTMENTS
Federal Waste Generator Description: Not a generator, verified
State District Owner: Not reported
Large Quantity Handler of Universal Waste: No
Recognized Trader Importer: No
Recognized Trader Exporter: No
Spent Lead Acid Battery Importer: No
Spent Lead Acid Battery Exporter: No
Current Record: Yes
Non Storage Recycler Activity: Not reported
Electronic Manifest Broker: Not reported

List of NAICS Codes and Descriptions:
NAICS Code: 53111
NAICS Description: LESSORS OF RESIDENTIAL BUILDINGS AND DWELLINGS

Facility Has Received Notices of Violations:
Violations: No Violations Found

Evaluation Action Summary:
Evaluations: No Evaluations Found

A10
SW
< 1/8
0.022 mi.
117 ft.

SCHAUER KARL
1520 HARRISON ST
OAKLAND, CA
Site 10 of 20 in cluster A

EDR Hist Auto **1009013853**
N/A

Relative:
Higher

EDR Hist Auto

Actual:
36 ft.

Year: Name:
1933 SCHAUER KARL

Type:
AUTOMOBILE REPAIRING

Map ID
 Direction
 Distance
 Elevation

MAP FINDINGS

Site

Database(s)

EDR ID Number
 EPA ID Number

A11
ESE
 < 1/8
 0.023 mi.
 124 ft.

PETER SHIU
1519 ALICE ST.
OAKLAND, CA 94612
Site 11 of 20 in cluster A

RCRA NonGen / NLR **1026472079**
CAC003077693

Relative:
Lower
Actual:
34 ft.

RCRA Listings:		20200804
Date Form Received by Agency:		20200804
Handler Name:	PETER SHIU	
Handler Address:		1519 ALICE ST.
Handler City,State,Zip:		OAKLAND, CA 94612
EPA ID:		CAC003077693
Contact Name:		PETER SHIU
Contact Address:		1519 ALICE ST.
Contact City,State,Zip:		OAKLAND, CA 94612
Contact Telephone:		510-388-1738
Contact Fax:		Not reported
Contact Email:		GISELLE.ESPIRITU@SYNERGYCOMPANIES.ORG
Contact Title:		Not reported
EPA Region:		09
Land Type:		Not reported
Federal Waste Generator Description:		Not a generator, verified
Non-Notifier:		Not reported
Biennial Report Cycle:		Not reported
Accessibility:		Not reported
Active Site Indicator:		Not reported
State District Owner:		Not reported
State District:		Not reported
Mailing Address:		1519 ALICE ST.
Mailing City,State,Zip:		OAKLAND, CA 94612
Owner Name:	PETER SHIU	
Owner Type:		Other
Operator Name:	PETER SHIU	
Operator Type:		Other
Short-Term Generator Activity:		No
Importer Activity:		No
Mixed Waste Generator:		No
Transporter Activity:		No
Transfer Facility Activity:		No
Recycler Activity with Storage:		No
Small Quantity On-Site Burner Exemption:		No
Smelting Melting and Refining Furnace Exemption:		No
Underground Injection Control:		No
Off-Site Waste Receipt:		No
Universal Waste Indicator:		No
Universal Waste Destination Facility:		No
Federal Universal Waste:		No
Active Site Fed-Reg Treatment Storage and Disposal Facility:		Not reported
Active Site Converter Treatment storage and Disposal Facility:		Not reported
Active Site State-Reg Treatment Storage and Disposal Facility:		Not reported
Active Site State-Reg Handler:		---
Federal Facility Indicator:		Not reported
Hazardous Secondary Material Indicator:		N
Sub-Part K Indicator:		Not reported
Commercial TSD Indicator:		No
Treatment Storage and Disposal Type:		Not reported
2018 GPRA Permit Baseline:		Not on the Baseline
2018 GPRA Renewals Baseline:		Not on the Baseline
Permit Renewals Workload Universe:		Not reported

Map ID
 Direction
 Distance
 Elevation

MAP FINDINGS

Site

Database(s)

EDR ID Number
 EPA ID Number

PETER SHIU (Continued)

1026472079

Permit Workload Universe:	Not reported
Permit Progress Universe:	Not reported
Post-Closure Workload Universe:	Not reported
Closure Workload Universe:	Not reported
202 GPRA Corrective Action Baseline:	No
Corrective Action Workload Universe:	No
Subject to Corrective Action Universe:	No
Non-TSDFs Where RCRA CA has Been Imposed Universe:	No
TSDFs Potentially Subject to CA Under 3004 (u)/(v) Universe:	No
TSDFs Only Subject to CA under Discretionary Auth Universe:	No
Corrective Action Priority Ranking:	No NCAPS ranking
Environmental Control Indicator:	No
Institutional Control Indicator:	No
Human Exposure Controls Indicator:	N/A
Groundwater Controls Indicator:	N/A
Operating TSDF Universe:	Not reported
Full Enforcement Universe:	Not reported
Significant Non-Complier Universe:	No
Unaddressed Significant Non-Complier Universe:	No
Addressed Significant Non-Complier Universe:	No
Significant Non-Complier With a Compliance Schedule Universe:	No
Financial Assurance Required:	Not reported
Handler Date of Last Change:	20200814
Recognized Trader-Importer:	No
Recognized Trader-Exporter:	No
Importer of Spent Lead Acid Batteries:	No
Exporter of Spent Lead Acid Batteries:	No
Recycler Activity Without Storage:	No
Manifest Broker:	No
Sub-Part P Indicator:	No

Handler - Owner Operator:

Owner/Operator Indicator:	Operator
Owner/Operator Name: PETER SHIU	
Legal Status:	Other
Date Became Current:	Not reported
Date Ended Current:	Not reported
Owner/Operator Address:	1519 ALICE ST.
Owner/Operator City,State,Zip:	OAKLAND, CA 94612
Owner/Operator Telephone:	510-388-1738
Owner/Operator Telephone Ext:	Not reported
Owner/Operator Fax:	Not reported
Owner/Operator Email:	Not reported

Owner/Operator Indicator:	Owner
Owner/Operator Name: PETER SHIU	
Legal Status:	Other
Date Became Current:	Not reported
Date Ended Current:	Not reported
Owner/Operator Address:	1519 ALICE ST.
Owner/Operator City,State,Zip:	OAKLAND, CA 94612
Owner/Operator Telephone:	510-388-1738
Owner/Operator Telephone Ext:	Not reported
Owner/Operator Fax:	Not reported
Owner/Operator Email:	Not reported

Map ID
 Direction
 Distance
 Elevation

MAP FINDINGS

Site

Database(s)

EDR ID Number
 EPA ID Number

PETER SHIU (Continued)

1026472079

Historic Generators:

Receive Date:	20200804
Handler Name:	PETER SHIU
Federal Waste Generator Description:	Not a generator, verified
State District Owner:	Not reported
Large Quantity Handler of Universal Waste:	No
Recognized Trader Importer:	No
Recognized Trader Exporter:	No
Spent Lead Acid Battery Importer:	No
Spent Lead Acid Battery Exporter:	No
Current Record:	Yes
Non Storage Recycler Activity:	Not reported
Electronic Manifest Broker:	Not reported

List of NAICS Codes and Descriptions:

NAICS Code:	56299
NAICS Description:	ALL OTHER WASTE MANAGEMENT SERVICES

Facility Has Received Notices of Violations:

Violations:	No Violations Found
-------------	---------------------

Evaluation Action Summary:

Evaluations:	No Evaluations Found
--------------	----------------------

A12
ESE
< 1/8
0.023 mi.
124 ft.

PETER SHIU
1519 ALICE STREET
OAKLAND, CA 94612
Site 12 of 20 in cluster A

RCRA NonGen / NLR **1026482542**
CAC003088591

Relative:
Lower
Actual:
34 ft.

RCRA Listings:

Date Form Received by Agency:	20201015
Handler Name:	PETER SHIU
Handler Address:	1519 ALICE STREET
Handler City,State,Zip:	OAKLAND, CA 94612
EPA ID:	CAC003088591
Contact Name:	PETER SHIU
Contact Address:	1519 ALICE STREET
Contact City,State,Zip:	OAKLAND, CA 94612
Contact Telephone:	510-845-4225
Contact Fax:	Not reported
Contact Email:	NATALY.RIVERA@SYNERGYCOMPANIES.ORG
Contact Title:	Not reported
EPA Region:	09
Land Type:	Not reported
Federal Waste Generator Description:	Not a generator, verified
Non-Notifier:	Not reported
Biennial Report Cycle:	Not reported
Accessibility:	Not reported
Active Site Indicator:	Not reported
State District Owner:	Not reported
State District:	Not reported
Mailing Address:	1519 ALICE STREET
Mailing City,State,Zip:	OAKLAND, CA 94612
Owner Name:	PETER SHIU

Map ID
 Direction
 Distance
 Elevation

MAP FINDINGS

Site

Database(s)

EDR ID Number
 EPA ID Number

PETER SHIU (Continued)

1026482542

Owner Type:		Other
Operator Name:	PETER SHIU	
Operator Type:		Other
Short-Term Generator Activity:		No
Importer Activity:		No
Mixed Waste Generator:		No
Transporter Activity:		No
Transfer Facility Activity:		No
Recycler Activity with Storage:		No
Small Quantity On-Site Burner Exemption:		No
Smelting Melting and Refining Furnace Exemption:		No
Underground Injection Control:		No
Off-Site Waste Receipt:		No
Universal Waste Indicator:		No
Universal Waste Destination Facility:		No
Federal Universal Waste:		No
Active Site Fed-Reg Treatment Storage and Disposal Facility:		Not reported
Active Site Converter Treatment storage and Disposal Facility:		Not reported
Active Site State-Reg Treatment Storage and Disposal Facility:		Not reported
Active Site State-Reg Handler:		---
Federal Facility Indicator:		Not reported
Hazardous Secondary Material Indicator:		N
Sub-Part K Indicator:		Not reported
Commercial TSD Indicator:		No
Treatment Storage and Disposal Type:		Not reported
2018 GPRA Permit Baseline:		Not on the Baseline
2018 GPRA Renewals Baseline:		Not on the Baseline
Permit Renewals Workload Universe:		Not reported
Permit Workload Universe:		Not reported
Permit Progress Universe:		Not reported
Post-Closure Workload Universe:		Not reported
Closure Workload Universe:		Not reported
202 GPRA Corrective Action Baseline:		No
Corrective Action Workload Universe:		No
Subject to Corrective Action Universe:		No
Non-TSDs Where RCRA CA has Been Imposed Universe:		No
TSDs Potentially Subject to CA Under 3004 (u)/(v) Universe:		No
TSDs Only Subject to CA under Discretionary Auth Universe:		No
Corrective Action Priority Ranking:		No NCAPS ranking
Environmental Control Indicator:		No
Institutional Control Indicator:		No
Human Exposure Controls Indicator:		N/A
Groundwater Controls Indicator:		N/A
Operating TSD Universe:		Not reported
Full Enforcement Universe:		Not reported
Significant Non-Complier Universe:		No
Unaddressed Significant Non-Complier Universe:		No
Addressed Significant Non-Complier Universe:		No
Significant Non-Complier With a Compliance Schedule Universe:		No
Financial Assurance Required:	Not reported	
Handler Date of Last Change:		20201026
Recognized Trader-Importer:		No
Recognized Trader-Exporter:		No
Importer of Spent Lead Acid Batteries:		No
Exporter of Spent Lead Acid Batteries:		No
Recycler Activity Without Storage:		No
Manifest Broker:		No

Map ID
Direction
Distance
Elevation

MAP FINDINGS

Site

Database(s)

EDR ID Number
EPA ID Number

PETER SHIU (Continued)

1026482542

Sub-Part P Indicator: No

Handler - Owner Operator:
Owner/Operator Indicator: Owner
Owner/Operator Name: PETER SHIU
Legal Status: Other
Date Became Current: Not reported
Date Ended Current: Not reported
Owner/Operator Address: 1519 ALICE STREET
Owner/Operator City,State,Zip: OAKLAND, CA 94612
Owner/Operator Telephone: 510-845-4225
Owner/Operator Telephone Ext: Not reported
Owner/Operator Fax: Not reported
Owner/Operator Email: Not reported

Owner/Operator Indicator: Operator
Owner/Operator Name: PETER SHIU
Legal Status: Other
Date Became Current: Not reported
Date Ended Current: Not reported
Owner/Operator Address: 1519 ALICE STREET
Owner/Operator City,State,Zip: OAKLAND, CA 94612
Owner/Operator Telephone: 510-845-4225
Owner/Operator Telephone Ext: Not reported
Owner/Operator Fax: Not reported
Owner/Operator Email: Not reported

Historic Generators:
Receive Date: 20201015
Handler Name: PETER SHIU
Federal Waste Generator Description: Not a generator, verified
State District Owner: Not reported
Large Quantity Handler of Universal Waste: No
Recognized Trader Importer: No
Recognized Trader Exporter: No
Spent Lead Acid Battery Importer: No
Spent Lead Acid Battery Exporter: No
Current Record: Yes
Non Storage Recycler Activity: Not reported
Electronic Manifest Broker: Not reported

List of NAICS Codes and Descriptions:
NAICS Code: 56299
NAICS Description: ALL OTHER WASTE MANAGEMENT SERVICES

Facility Has Received Notices of Violations:
Violations: No Violations Found

Evaluation Action Summary:
Evaluations: No Evaluations Found

Map ID
 Direction
 Distance
 Elevation

MAP FINDINGS

EDR ID Number
 EPA ID Number

A13	DUNSMUIR APARTMENTS LLC	RCRA NonGen / NLR	1027070851
ESE	1515 ALICE ST		CAC003142328
< 1/8	OAKLAND, CA 94610		
0.027 mi.			
140 ft.	Site 13 of 20 in cluster A		

Relative:	RCRA Listings:		
Lower	Date Form Received by Agency:		20211006
Actual:	Handler Name:	DUNSMUIR APARTMENTS LLC	
34 ft.	Handler Address:	1515 ALICE ST	
	Handler City,State,Zip:	OAKLAND, CA 94610	
	EPA ID:	CAC003142328	
	Contact Name:	DUNSMUIR APARTMENTS LLC	
	Contact Address:	1035 UNDERHILLS RD	
	Contact City,State,Zip:	OAKLAND, CA 94610	
	Contact Telephone:	650-804-4196	
	Contact Fax:	Not reported	
	Contact Email:	IVYHILLPROPERTIES@YAHOO.COM	
	Contact Title:	Not reported	
	EPA Region:	09	
	Land Type:	Not reported	
	Federal Waste Generator Description:	Not a generator, verified	
	Non-Notifier:	Not reported	
	Biennial Report Cycle:	Not reported	
	Accessibility:	Not reported	
	Active Site Indicator:	Not reported	
	State District Owner:	Not reported	
	State District:	Not reported	
	Mailing Address:	1035 UNDERHILLS RD	
	Mailing City,State,Zip:	OAKLAND, CA 94610	
	Owner Name:	DUNSMUIR APARTMENTS LLC	
	Owner Type:	Other	
	Operator Name:	DUNSMUIR APARTMENTS LLC	
	Operator Type:	Other	
	Short-Term Generator Activity:	No	
	Importer Activity:	No	
	Mixed Waste Generator:	No	
	Transporter Activity:	No	
	Transfer Facility Activity:	No	
	Recycler Activity with Storage:	No	
	Small Quantity On-Site Burner Exemption:	No	
	Smelting Melting and Refining Furnace Exemption:	No	
	Underground Injection Control:	No	
	Off-Site Waste Receipt:	No	
	Universal Waste Indicator:	No	
	Universal Waste Destination Facility:	No	
	Federal Universal Waste:	No	
	Active Site Fed-Reg Treatment Storage and Disposal Facility:	Not reported	
	Active Site Converter Treatment storage and Disposal Facility:	Not reported	
	Active Site State-Reg Treatment Storage and Disposal Facility:	Not reported	
	Active Site State-Reg Handler:	---	
	Federal Facility Indicator:	Not reported	
	Hazardous Secondary Material Indicator:	N	
	Sub-Part K Indicator:	Not reported	
	Commercial TSD Indicator:	No	
	Treatment Storage and Disposal Type:	Not reported	
	2018 GPRC Permit Baseline:	Not on the Baseline	
	2018 GPRC Renewals Baseline:	Not on the Baseline	
	Permit Renewals Workload Universe:	Not reported	

Map ID
 Direction
 Distance
 Elevation

MAP FINDINGS

Site

Database(s)

EDR ID Number
 EPA ID Number

DUNSMUIR APARTMENTS LLC (Continued)

1027070851

Permit Workload Universe:	Not reported
Permit Progress Universe:	Not reported
Post-Closure Workload Universe:	Not reported
Closure Workload Universe:	Not reported
202 GPRA Corrective Action Baseline:	No
Corrective Action Workload Universe:	No
Subject to Corrective Action Universe:	No
Non-TSDFs Where RCRA CA has Been Imposed Universe:	No
TSDFs Potentially Subject to CA Under 3004 (u)/(v) Universe:	No
TSDFs Only Subject to CA under Discretionary Auth Universe:	No
Corrective Action Priority Ranking:	No NCAPS ranking
Environmental Control Indicator:	No
Institutional Control Indicator:	No
Human Exposure Controls Indicator:	N/A
Groundwater Controls Indicator:	N/A
Operating TSDF Universe:	Not reported
Full Enforcement Universe:	Not reported
Significant Non-Complier Universe:	No
Unaddressed Significant Non-Complier Universe:	No
Addressed Significant Non-Complier Universe:	No
Significant Non-Complier With a Compliance Schedule Universe:	No
Financial Assurance Required:	Not reported
Handler Date of Last Change:	20211006
Recognized Trader-Importer:	No
Recognized Trader-Exporter:	No
Importer of Spent Lead Acid Batteries:	No
Exporter of Spent Lead Acid Batteries:	No
Recycler Activity Without Storage:	No
Manifest Broker:	No
Sub-Part P Indicator:	No

Handler - Owner Operator:

Owner/Operator Indicator:	Operator
Owner/Operator Name:	DUNSMUIR APARTMENTS LLC
Legal Status:	Other
Date Became Current:	Not reported
Date Ended Current:	Not reported
Owner/Operator Address:	1035 UNDERHILLS RD
Owner/Operator City,State,Zip:	OAKLAND, CA 94610
Owner/Operator Telephone:	650-804-4196
Owner/Operator Telephone Ext:	Not reported
Owner/Operator Fax:	Not reported
Owner/Operator Email:	Not reported

Owner/Operator Indicator:	Owner
Owner/Operator Name:	DUNSMUIR APARTMENTS LLC
Legal Status:	Other
Date Became Current:	Not reported
Date Ended Current:	Not reported
Owner/Operator Address:	1035 UNDERHILLS RD
Owner/Operator City,State,Zip:	OAKLAND, CA 94610
Owner/Operator Telephone:	650-804-4196
Owner/Operator Telephone Ext:	Not reported
Owner/Operator Fax:	Not reported
Owner/Operator Email:	Not reported

Map ID
 Direction
 Distance
 Elevation

MAP FINDINGS

Site

Database(s)

EDR ID Number
 EPA ID Number

DUNSMUIR APARTMENTS LLC (Continued)

1027070851

Historic Generators:

Receive Date:	20211006
Handler Name:	DUNSMUIR APARTMENTS LLC
Federal Waste Generator Description:	Not a generator, verified
State District Owner:	Not reported
Large Quantity Handler of Universal Waste:	No
Recognized Trader Importer:	No
Recognized Trader Exporter:	No
Spent Lead Acid Battery Importer:	No
Spent Lead Acid Battery Exporter:	No
Current Record:	Yes
Non Storage Recycler Activity:	No
Electronic Manifest Broker:	No

List of NAICS Codes and Descriptions:

NAICS Code:	56299
NAICS Description:	ALL OTHER WASTE MANAGEMENT SERVICES

Facility Has Received Notices of Violations:

Violations:	No Violations Found
-------------	---------------------

Evaluation Action Summary:

Evaluations:	No Evaluations Found
--------------	----------------------

A14
SE
< 1/8
0.028 mi.
146 ft.

SOUTHLAKE TOWER
1501 ALICE ST
OAKLAND, CA 94612
Site 14 of 20 in cluster A

RCRA NonGen / NLR **1025842266**
CAC003021874

Relative:
Higher
Actual:
35 ft.

RCRA Listings:	
Date Form Received by Agency:	20190628
Handler Name:	SOUTHLAKE TOWER
Handler Address:	1501 ALICE ST
Handler City,State,Zip:	OAKLAND, CA 94612
EPA ID:	CAC003021874
Contact Name:	GABY HADAD / DEVELOPMENT DEPT
Contact Address:	303 HEGENBERGER RD
Contact City,State,Zip:	OAKLAND, CA 94621
Contact Telephone:	510-746-4160
Contact Fax:	Not reported
Contact Email:	GHADDAD@CCHNC.ORG
Contact Title:	Not reported
EPA Region:	09
Land Type:	Not reported
Federal Waste Generator Description:	Not a generator, verified
Non-Notifier:	Not reported
Biennial Report Cycle:	Not reported
Accessibility:	Not reported
Active Site Indicator:	Handler Activities
State District Owner:	Not reported
State District:	Not reported
Mailing Address:	303 HEGENBERGER RD
Mailing City,State,Zip:	OAKLAND, CA 94621
Owner Name:	CCH MC GLINCHEY

Map ID
 Direction
 Distance
 Elevation

MAP FINDINGS

Site

Database(s)

EDR ID Number
 EPA ID Number

SOUTHLAKE TOWER (Continued)

1025842266

Owner Type:	Other
Operator Name:	GABY HADAD / DEVELOPMENT DEPT
Operator Type:	Other
Short-Term Generator Activity:	No
Importer Activity:	No
Mixed Waste Generator:	No
Transporter Activity:	No
Transfer Facility Activity:	No
Recycler Activity with Storage:	No
Small Quantity On-Site Burner Exemption:	No
Smelting Melting and Refining Furnace Exemption:	No
Underground Injection Control:	No
Off-Site Waste Receipt:	No
Universal Waste Indicator:	Yes
Universal Waste Destination Facility:	Yes
Federal Universal Waste:	No
Active Site Fed-Reg Treatment Storage and Disposal Facility:	Not reported
Active Site Converter Treatment storage and Disposal Facility:	Not reported
Active Site State-Reg Treatment Storage and Disposal Facility:	Not reported
Active Site State-Reg Handler:	---
Federal Facility Indicator:	Not reported
Hazardous Secondary Material Indicator:	N
Sub-Part K Indicator:	Not reported
Commercial TSD Indicator:	No
Treatment Storage and Disposal Type:	Not reported
2018 GPRA Permit Baseline:	Not on the Baseline
2018 GPRA Renewals Baseline:	Not on the Baseline
Permit Renewals Workload Universe:	Not reported
Permit Workload Universe:	Not reported
Permit Progress Universe:	Not reported
Post-Closure Workload Universe:	Not reported
Closure Workload Universe:	Not reported
202 GPRA Corrective Action Baseline:	No
Corrective Action Workload Universe:	No
Subject to Corrective Action Universe:	No
Non-TSDs Where RCRA CA has Been Imposed Universe:	No
TSDs Potentially Subject to CA Under 3004 (u)/(v) Universe:	No
TSDs Only Subject to CA under Discretionary Auth Universe:	No
Corrective Action Priority Ranking:	No NCAPS ranking
Environmental Control Indicator:	No
Institutional Control Indicator:	No
Human Exposure Controls Indicator:	N/A
Groundwater Controls Indicator:	N/A
Operating TSD Universe:	Not reported
Full Enforcement Universe:	Not reported
Significant Non-Complier Universe:	No
Unaddressed Significant Non-Complier Universe:	No
Addressed Significant Non-Complier Universe:	No
Significant Non-Complier With a Compliance Schedule Universe:	No
Financial Assurance Required:	Not reported
Handler Date of Last Change:	20190729
Recognized Trader-Importer:	No
Recognized Trader-Exporter:	No
Importer of Spent Lead Acid Batteries:	No
Exporter of Spent Lead Acid Batteries:	No
Recycler Activity Without Storage:	No
Manifest Broker:	No

Map ID
Direction
Distance
Elevation

MAP FINDINGS

Site

Database(s)

EDR ID Number
EPA ID Number

SOUTHLAKE TOWER (Continued)

1025842266

Sub-Part P Indicator: No

Handler - Owner Operator:
Owner/Operator Indicator: Owner
Owner/Operator Name: CCH MC GLINCHEY
Legal Status: Other
Date Became Current: Not reported
Date Ended Current: Not reported
Owner/Operator Address: 303 HEGENBERGER RD
Owner/Operator City,State,Zip: OAKLAND, CA 94621
Owner/Operator Telephone: 510-746-4160
Owner/Operator Telephone Ext: Not reported
Owner/Operator Fax: Not reported
Owner/Operator Email: Not reported

Owner/Operator Indicator: Operator
Owner/Operator Name: GABY HADAD / DEVELOPMENT DEPT
Legal Status: Other
Date Became Current: Not reported
Date Ended Current: Not reported
Owner/Operator Address: 303 HEGENBERGER RD
Owner/Operator City,State,Zip: OAKLAND, CA 94621
Owner/Operator Telephone: 510-746-4160
Owner/Operator Telephone Ext: Not reported
Owner/Operator Fax: Not reported
Owner/Operator Email: Not reported

Historic Generators:
Receive Date: 20190628
Handler Name: SOUTHLAKE TOWER
Federal Waste Generator Description: Not a generator, verified
State District Owner: Not reported
Large Quantity Handler of Universal Waste: No
Recognized Trader Importer: No
Recognized Trader Exporter: No
Spent Lead Acid Battery Importer: No
Spent Lead Acid Battery Exporter: No
Current Record: Yes
Non Storage Recycler Activity: Not reported
Electronic Manifest Broker: Not reported

List of NAICS Codes and Descriptions:
NAICS Code: 238310
NAICS Description: DRYWALL AND INSULATION CONTRACTORS

Facility Has Received Notices of Violations:
Violations: No Violations Found

Evaluation Action Summary:
Evaluations: No Evaluations Found

Map ID
Direction
Distance
Elevation

MAP FINDINGS

Site

Database(s)

EDR ID Number
EPA ID Number

A15
SE
< 1/8
0.028 mi.
146 ft.

CCHNC SOUTH LAKE TOWERS, INC
1501 ALICE STREET
OAKLAND, CA 94612

RCRA NonGen / NLR

1024778062
CAC002998006

Site 15 of 20 in cluster A

Relative:
Higher
Actual:
35 ft.

RCRA Listings:
Date Form Received by Agency: 20190124
Handler Name: CCHNC SOUTH LAKE TOWERS, INC
Handler Address: 1501 ALICE STREET
Handler City,State,Zip: OAKLAND, CA 94612
EPA ID: CAC002998006
Contact Name: ANGIE THIBODEAUX
Contact Address: 5327 MARFIELD COMPANY, INC
Contact City,State,Zip: 5327 JACUZZI STREET, CA 94804
Contact Telephone: 510-841-5533
Contact Fax: 510-280-5455
Contact Email: ANGIE@MARFIELDCOMPANY.COM
Contact Title: Not reported
EPA Region: 09
Land Type: Not reported
Federal Waste Generator Description: Not a generator, verified
Non-Notifier: Not reported
Biennial Report Cycle: Not reported
Accessibility: Not reported
Active Site Indicator: Handler Activities
State District Owner: Not reported
State District: Not reported
Mailing Address: 303 HEGENBERGER ROAD, STE#201
Mailing City,State,Zip: OAKLAND, CA 94621
Owner Name: CCHNC SOUTHLAKE TOWERS, INC
Owner Type: Other
Operator Name: ANGIE THIBODEAUX
Operator Type: Other
Short-Term Generator Activity: No
Importer Activity: No
Mixed Waste Generator: No
Transporter Activity: No
Transfer Facility Activity: No
Recycler Activity with Storage: No
Small Quantity On-Site Burner Exemption: No
Smelting Melting and Refining Furnace Exemption: No
Underground Injection Control: No
Off-Site Waste Receipt: No
Universal Waste Indicator: Yes
Universal Waste Destination Facility: Yes
Federal Universal Waste: No
Active Site Fed-Reg Treatment Storage and Disposal Facility: Not reported
Active Site Converter Treatment storage and Disposal Facility: Not reported
Active Site State-Reg Treatment Storage and Disposal Facility: Not reported
Active Site State-Reg Handler: ---
Federal Facility Indicator: Not reported
Hazardous Secondary Material Indicator: N
Sub-Part K Indicator: Not reported
Commercial TSD Indicator: No
Treatment Storage and Disposal Type: Not reported
2018 GPRA Permit Baseline: Not on the Baseline
2018 GPRA Renewals Baseline: Not on the Baseline
Permit Renewals Workload Universe: Not reported

Map ID
 Direction
 Distance
 Elevation

MAP FINDINGS

Site

Database(s)

EDR ID Number
 EPA ID Number

CCHNC SOUTH LAKE TOWERS, INC (Continued)

1024778062

Permit Workload Universe:	Not reported
Permit Progress Universe:	Not reported
Post-Closure Workload Universe:	Not reported
Closure Workload Universe:	Not reported
202 GPRA Corrective Action Baseline:	No
Corrective Action Workload Universe:	No
Subject to Corrective Action Universe:	No
Non-TSDFs Where RCRA CA has Been Imposed Universe:	No
TSDFs Potentially Subject to CA Under 3004 (u)/(v) Universe:	No
TSDFs Only Subject to CA under Discretionary Auth Universe:	No
Corrective Action Priority Ranking:	No NCAPS ranking
Environmental Control Indicator:	No
Institutional Control Indicator:	No
Human Exposure Controls Indicator:	N/A
Groundwater Controls Indicator:	N/A
Operating TSDF Universe:	Not reported
Full Enforcement Universe:	Not reported
Significant Non-Complier Universe:	No
Unaddressed Significant Non-Complier Universe:	No
Addressed Significant Non-Complier Universe:	No
Significant Non-Complier With a Compliance Schedule Universe:	No
Financial Assurance Required:	Not reported
Handler Date of Last Change:	20190222
Recognized Trader-Importer:	No
Recognized Trader-Exporter:	No
Importer of Spent Lead Acid Batteries:	No
Exporter of Spent Lead Acid Batteries:	No
Recycler Activity Without Storage:	No
Manifest Broker:	No
Sub-Part P Indicator:	No

Handler - Owner Operator:

Owner/Operator Indicator:	Owner
Owner/Operator Name:	CCHNC SOUTHLAKE TOWERS, INC
Legal Status:	Other
Date Became Current:	Not reported
Date Ended Current:	Not reported
Owner/Operator Address:	303 HEGENBERGER ROAD, STE#201
Owner/Operator City,State,Zip:	OAKLAND, CA 94621
Owner/Operator Telephone:	510-644-0260
Owner/Operator Telephone Ext:	Not reported
Owner/Operator Fax:	Not reported
Owner/Operator Email:	Not reported

Owner/Operator Indicator:	Operator
Owner/Operator Name:	ANGIE THIBODEAUX
Legal Status:	Other
Date Became Current:	Not reported
Date Ended Current:	Not reported
Owner/Operator Address:	5327 MARFIELD COMPANY, INC
Owner/Operator City,State,Zip:	5327 JACUZZI STREET, CA 94804
Owner/Operator Telephone:	510-841-5533
Owner/Operator Telephone Ext:	Not reported
Owner/Operator Fax:	Not reported
Owner/Operator Email:	Not reported

Map ID
 Direction
 Distance
 Elevation

MAP FINDINGS

Site

Database(s)

EDR ID Number
 EPA ID Number

CCHNC SOUTH LAKE TOWERS, INC (Continued)

1024778062

Historic Generators:

Receive Date:	20190124
Handler Name:	CCHNC SOUTH LAKE TOWERS, INC
Federal Waste Generator Description:	Not a generator, verified
State District Owner:	Not reported
Large Quantity Handler of Universal Waste:	No
Recognized Trader Importer:	No
Recognized Trader Exporter:	No
Spent Lead Acid Battery Importer:	No
Spent Lead Acid Battery Exporter:	No
Current Record:	Yes
Non Storage Recycler Activity:	Not reported
Electronic Manifest Broker:	Not reported

List of NAICS Codes and Descriptions:

NAICS Code:	56299
NAICS Description:	ALL OTHER WASTE MANAGEMENT SERVICES

Facility Has Received Notices of Violations:

Violations:	No Violations Found
-------------	---------------------

Evaluation Action Summary:

Evaluations:	No Evaluations Found
--------------	----------------------

**A16
 NNW
 < 1/8
 0.030 mi.
 160 ft.**

**CHEVRON 90020
 1633 HARRISON ST
 OAKLAND, CA 94612
 Site 16 of 20 in cluster A**

**RCRA-SQG 1014387988
 HAZNET CAR000216549
 HWTS**

**Relative:
 Higher
 Actual:
 35 ft.**

RCRA Listings:

Date Form Received by Agency:	20110209
Handler Name:	CHEVRON 90020
Handler Address:	1633 HARRISON ST
Handler City,State,Zip:	OAKLAND, CA 94612
EPA ID:	CAR000216549
Contact Name:	KATHY L NORRIS
Contact Address:	PO BOX 6004
Contact City,State,Zip:	SAN RAMON, CA 94583
Contact Telephone:	877-386-6044
Contact Fax:	877-849-4435
Contact Email:	NAWTDESK@CHEVRON
Contact Title:	ENV SPEC WASTE
EPA Region:	09
Land Type:	Municipal
Federal Waste Generator Description:	Small Quantity Generator
Non-Notifier:	Not reported
Biennial Report Cycle:	Not reported
Accessibility:	Not reported
Active Site Indicator:	Handler Activities
State District Owner:	Not reported
State District:	Not reported
Mailing Address:	PO BOX 6004
Mailing City,State,Zip:	SAN RAMON, CA 94583
Owner Name:	HOUSING AUTHORITY THE CITY OF OAKLAND

Map ID
 Direction
 Distance
 Elevation

MAP FINDINGS

Site

Database(s)

EDR ID Number
 EPA ID Number

CHEVRON 90020 (Continued)

1014387988

Owner Type:	Municipal
Operator Name:	HOUSING AUTHORITY THE CITY OF OAKLAND
Operator Type:	Municipal
Short-Term Generator Activity:	No
Importer Activity:	No
Mixed Waste Generator:	No
Transporter Activity:	No
Transfer Facility Activity:	No
Recycler Activity with Storage:	No
Small Quantity On-Site Burner Exemption:	No
Smelting Melting and Refining Furnace Exemption:	No
Underground Injection Control:	No
Off-Site Waste Receipt:	No
Universal Waste Indicator:	No
Universal Waste Destination Facility:	No
Federal Universal Waste:	No
Active Site Fed-Reg Treatment Storage and Disposal Facility:	Not reported
Active Site Converter Treatment storage and Disposal Facility:	Not reported
Active Site State-Reg Treatment Storage and Disposal Facility:	Not reported
Active Site State-Reg Handler:	---
Federal Facility Indicator:	Not reported
Hazardous Secondary Material Indicator:	NN
Sub-Part K Indicator:	Not reported
Commercial TSD Indicator:	No
Treatment Storage and Disposal Type:	Not reported
2018 GPRA Permit Baseline:	Not on the Baseline
2018 GPRA Renewals Baseline:	Not on the Baseline
Permit Renewals Workload Universe:	Not reported
Permit Workload Universe:	Not reported
Permit Progress Universe:	Not reported
Post-Closure Workload Universe:	Not reported
Closure Workload Universe:	Not reported
202 GPRA Corrective Action Baseline:	No
Corrective Action Workload Universe:	No
Subject to Corrective Action Universe:	No
Non-TSDs Where RCRA CA has Been Imposed Universe:	No
TSDs Potentially Subject to CA Under 3004 (u)/(v) Universe:	No
TSDs Only Subject to CA under Discretionary Auth Universe:	No
Corrective Action Priority Ranking:	No NCAPS ranking
Environmental Control Indicator:	No
Institutional Control Indicator:	No
Human Exposure Controls Indicator:	N/A
Groundwater Controls Indicator:	N/A
Operating TSD Universe:	Not reported
Full Enforcement Universe:	Not reported
Significant Non-Complier Universe:	No
Unaddressed Significant Non-Complier Universe:	No
Addressed Significant Non-Complier Universe:	No
Significant Non-Complier With a Compliance Schedule Universe:	No
Financial Assurance Required:	Not reported
Handler Date of Last Change:	20110210
Recognized Trader-Importer:	No
Recognized Trader-Exporter:	No
Importer of Spent Lead Acid Batteries:	No
Exporter of Spent Lead Acid Batteries:	No
Recycler Activity Without Storage:	Not reported
Manifest Broker:	Not reported

Map ID
Direction
Distance
Elevation

MAP FINDINGS

Site

Database(s)

EDR ID Number
EPA ID Number

CHEVRON 90020 (Continued)

1014387988

Sub-Part P Indicator: No

Hazardous Waste Summary:

Waste Code: D008
Waste Description: LEAD

Waste Code: D018
Waste Description: BENZENE

Handler - Owner Operator:

Owner/Operator Indicator: Owner
Owner/Operator Name: HOUSING AUTHORITY THE CITY OF OAKLAND
Legal Status: Municipal
Date Became Current: 19930610
Date Ended Current: Not reported
Owner/Operator Address: 1619 HARRISON ST
Owner/Operator City,State,Zip: OAKLAND, CA 94612
Owner/Operator Telephone: Not reported
Owner/Operator Telephone Ext: Not reported
Owner/Operator Fax: Not reported
Owner/Operator Email: Not reported

Owner/Operator Indicator: Operator
Owner/Operator Name: HOUSING AUTHORITY THE CITY OF OAKLAND
Legal Status: Municipal
Date Became Current: 19930610
Date Ended Current: Not reported
Owner/Operator Address: Not reported
Owner/Operator City,State,Zip: Not reported
Owner/Operator Telephone: Not reported
Owner/Operator Telephone Ext: Not reported
Owner/Operator Fax: Not reported
Owner/Operator Email: Not reported

Historic Generators:

Receive Date: 20110209
Handler Name: CHEVRON 90020
Federal Waste Generator Description: Small Quantity Generator
State District Owner: Not reported
Large Quantity Handler of Universal Waste: No
Recognized Trader Importer: No
Recognized Trader Exporter: No
Spent Lead Acid Battery Importer: No
Spent Lead Acid Battery Exporter: No
Current Record: Yes
Non Storage Recycler Activity: Not reported
Electronic Manifest Broker: Not reported

List of NAICS Codes and Descriptions:

NAICS Code: 44719
NAICS Description: OTHER GASOLINE STATIONS

Facility Has Received Notices of Violations:

Violations: No Violations Found

Map ID
Direction
Distance
Elevation

MAP FINDINGS

Site

Database(s)

EDR ID Number
EPA ID Number

CHEVRON 90020 (Continued)

1014387988

Evaluation Action Summary:

Evaluations: No Evaluations Found

HAZNET:

Name: CHEVRON 90020
Address: 1633 HARRISON ST
Address 2: Not reported
City,State,Zip: OAKLAND, CA 946120000
Contact: KATHY NORRIS-SLUSHER
Telephone: 8773866044
Mailing Name: Not reported
Mailing Address: PO BOX 6004

Year: 2011
Gepaid: CAR000216549
TSD EPA ID: CAD059494310
CA Waste Code: 352 - Other organic solids
Disposal Method: H141 - Storage, Bulking, And/Or Transfer Off Site--No Treatment/Reovery (H010-H129) Or (H131-H135)
Tons: 0.025

Year: 2011
Gepaid: CAR000216549
TSD EPA ID: CAD059494310
CA Waste Code: 221 - Waste oil and mixed oil
Disposal Method: H141 - Storage, Bulking, And/Or Transfer Off Site--No Treatment/Reovery (H010-H129) Or (H131-H135)
Tons: 0.627

Additional Info:

Year: 2011
Gen EPA ID: CAR000216549

Shipment Date: 20110406
Creation Date: 6/16/2011 18:30:10
Receipt Date: 20110407
Manifest ID: 006252472JJK
Trans EPA ID: CAD983653627
Trans Name: INTEGRATED WASTESTREAM MANAGEMENT INC
Trans 2 EPA ID: MAD039322250
Trans 2 Name: CLEAN HARBORS ENV SVC
TSD EPA ID: CAD059494310
Trans Name: CLEAN HARBORS OF SAN JOSE
TSD Alt EPA ID: Not reported
TSD Alt Name: Not reported
Waste Code Description: 221 - Waste oil and mixed oil
RCRA Code: D018
Meth Code: H141 - Storage, Bulking, And/Or Transfer Off Site--No Treatment/Reovery (H010-H129) Or (H131-H135)
Quantity Tons: 0.627
Waste Quantity: 165
Quantity Unit: G
Additional Code 1: D008
Additional Code 2: Not reported

Map ID
Direction
Distance
Elevation

MAP FINDINGS

Site

Database(s)

EDR ID Number
EPA ID Number

CHEVRON 90020 (Continued)

1014387988

Additional Code 3: Not reported
Additional Code 4: Not reported
Additional Code 5: Not reported

Shipment Date: 20110406
Creation Date: 6/16/2011 18:30:10
Receipt Date: 20110407
Manifest ID: 006252472JJK
Trans EPA ID: CAD983653627
Trans Name: INTEGRATED WASTESTREAM MANAGEMENT INC
Trans 2 EPA ID: MAD039322250
Trans 2 Name: CLEAN HARBORS ENV SVC
TSDf EPA ID: CAD059494310
Trans Name: CLEAN HARBORS OF SAN JOSE
TSDf Alt EPA ID: Not reported
TSDf Alt Name: Not reported
Waste Code Description: 352 - Other organic solids
RCRA Code: D008
Meth Code: H141 - Storage, Bulking, And/Or Transfer Off Site--No Treatment/Reovery (H010-H129) Or (H131-H135)

Quantity Tons: 0.025
Waste Quantity: 50
Quantity Unit: P

Additional Code 1: Not reported
Additional Code 2: Not reported
Additional Code 3: Not reported
Additional Code 4: Not reported
Additional Code 5: Not reported

HWTS:

Name: CHEVRON 90020
Address: 1633 HARRISON ST
Address 2: Not reported
City,State,Zip: OAKLAND, CA 94612
EPA ID: CAC002661910
Inactive Date: 07/18/2011
Create Date: 01/18/2011
Last Act Date: Not reported
Mailing Name: Not reported
Mailing Address: PO BOX 6004
Mailing Address 2: Not reported
Mailing City,State,Zip: SAN RAMON, CA 94583
Owner Name: CHEVRON ENVIRONMENTAL MGT COMPANY
Owner Address: 6111 BOLLINGER CANYON RD STE 3393
Owner Address 2: Not reported
Owner City,State,Zip: SAN RAMON, CA 945835186
Contact Name: JOCKO RODRIGUEZ
Contact Address: PO BOX 6004
Contact Address 2: Not reported
City,State,Zip: SAN RAMON, CA 94583
Facility Status: Inactive
Facility Type: TEMPORARY
Category: STATE
Latitude: 37.8048
Longitude: -122.26647

Name: CHEVRON 90020

Map ID
 Direction
 Distance
 Elevation

MAP FINDINGS

Site

Database(s)

EDR ID Number
 EPA ID Number

CHEVRON 90020 (Continued)

1014387988

Address: 1633 HARRISON ST
 Address 2: Not reported
 City,State,Zip: OAKLAND, CA 94612
 EPA ID: CAR000216549
 Inactive Date: 06/30/2015
 Create Date: 03/01/2011
 Last Act Date: Not reported
 Mailing Name: Not reported
 Mailing Address: PO BOX 6004
 Mailing Address 2: Not reported
 Mailing City,State,Zip: SAN RAMON, CA 945830000
 Owner Name: CHEVRON
 Owner Address: PO BOX 6004
 Owner Address 2: Not reported
 Owner City,State,Zip: SAN RAMON, CA 945830000
 Contact Name: KATHY NORRIS-SLUSHER
 Contact Address: 6101 BOLLINGER CANYON RD.
 Contact Address 2: Not reported
 City,State,Zip: SAN RAMON, CA 94583
 Facility Status: Inactive
 Facility Type: PERMANENT
 Category: FEDERAL
 Latitude: 37.8048
 Longitude: -122.26647

NAICS:

EPA ID: CAR000216549
 Create Date: 2011-08-17 14:36:26.000
 NAICS Code: 447110
 NAICS Description: Gasoline Stations with Convenience Stores
 Issued EPA ID Date: 2011-03-01 06:50:56
 Inactive Date: 2015-06-30 00:00:00
 Facility Name: CHEVRON 90020
 Facility Address: 1633 HARRISON ST
 Facility Address 2: Not reported
 Facility City: OAKLAND
 Facility County: Not reported
 Facility State: CA
 Facility Zip: 946120000

**A17
 NNW
 < 1/8
 0.030 mi.
 160 ft.**

**COLLIER A F
 1633 HARRISON ST
 OAKLAND, CA**

**EDR Hist Auto 1009013720
 N/A**

Site 17 of 20 in cluster A

**Relative:
 Higher**

EDR Hist Auto

**Actual:
 35 ft.**

Year: Name:
 1943 COLLIER A F
 1969 BOBS CHEVRON SERVICE
 1970 BOBS CHEVRON SERVICE
 1971 BOBS CHEVRON SERVICE
 1972 BOBS CHEVRON SERVICE

Type:
 GASOLINE AND OIL SERVICE STATIONS
 Gasoline Service Stations
 Gasoline Service Stations
 Gasoline Service Stations
 Gasoline Service Stations

MAP FINDINGS

Map ID
Direction
Distance
Elevation

Site

Database(s)

EDR ID Number
EPA ID Number

A18
NNW
< 1/8
0.030 mi.
160 ft.
Site 18 of 20 in cluster A

LUST **S110060468**
Alameda County CS **N/A**
Cortese
HIST CORTESE
CERS

Relative:
Higher

LUST:

Actual:
35 ft.

Name: CHEVRON #9-0020
Address: 1633 HARRISON STREET
City,State,Zip: OAKLAND, CA 94612
Lead Agency: ALAMEDA COUNTY LOP
Case Type: LUST Cleanup Site
Geo Track: http://geotracker.waterboards.ca.gov/profile_report.asp?global_id=T0600100304
Global Id: T0600100304
Latitude: 37.8051642137941
Longitude: -122.266503721475
Status: Completed - Case Closed
Status Date: 01/27/2015
Case Worker: MD
RB Case Number: 01-0331
Local Agency: ALAMEDA COUNTY LOP
File Location: All Files are on GeoTracker or in the Local Agency Database
Local Case Number: RO0000143
Potential Media Affect: Other Groundwater (uses other than drinking water)
Potential Contaminants of Concern: Gasoline, Waste Oil / Motor / Hydraulic / Lubricating
Site History: Not all historic documents for the fuel leak case may be available on GeoTracker. A complete case file for this site is located on the Alameda County Environmental Health website at: <http://ehgis.acgov.org/dehpublic/dehpublic.jsp>. The subject site was used as a service station until 1972 when the site was demolished and the tanks removed. The station building, two dispenser islands, one waste oil UST, and two gasoline USTs were removed. An earlier generation of USTs had previously been removed. Since 1975 it has been used as a parking lot. A soil vapor survey was conducted in 1988 to determine if the site had been impacted, three wells were installed in October 1988, four wells were installed in 1989, four wells were installed offsite in June 1990, two offsite wells were installed in October 1991, and another two wells were installed offsite in late 1992, for a total of 16 wells. Limited soil excavation was conducted in January 1992. An SVE system operated onsite in 1993, but showed minimal effectiveness. In June 2004 the first generation UST pit was investigated and impacts were discovered. In April 2007 four bores were installed to investigate the extent of contamination associated with the first generation USTs. In June 2007 a vapor survey was conducted and elevated concentrations were detected in all vapor points. In early 2008 105 bucket auger bores were installed to remove impacted soil associated with the first generation USTs. A report on the installation of a post-remediation groundwater monitoring well and the installation of several soil bores to infill a data gap in the downgradient extent of the groundwater plume was generated. Well MW-17 was installed in October 2010. Additional excavation of soil impacted by the second generation USTs and the waste oil UST was conducted between January and June 2011 as part of the redevelopment project for the subject site.

LUST:

Global Id: T0600100304
Contact Type: Local Agency Caseworker
Contact Name: MARK DETTERMAN

Map ID
Direction
Distance
Elevation

MAP FINDINGS

Site

Database(s)

EDR ID Number
EPA ID Number

CHEVRON (Continued)

S110060468

Organization Name: ALAMEDA COUNTY LOP
Address: 1131 HARBOR BAY PARKWAY
City: ALAMEDA
Email: mark.detterman@acgov.org
Phone Number: 5105676876

Global Id: T0600100304
Contact Type: Regional Board Caseworker
Contact Name: Regional Water Board
Organization Name: SAN FRANCISCO BAY RWQCB (REGION 2)
Address: 1515 CLAY ST SUITE 1400
City: OAKLAND
Email: Not reported
Phone Number: Not reported

LUST:

Global Id: T0600100304
Action Type: ENFORCEMENT
Date: 02/09/2009
Action: Staff Letter - #20090209

Global Id: T0600100304
Action Type: ENFORCEMENT
Date: 03/26/2009
Action: Staff Letter - #20090326

Global Id: T0600100304
Action Type: ENFORCEMENT
Date: 08/02/2012
Action: Staff Letter - #20120802

Global Id: T0600100304
Action Type: RESPONSE
Date: 01/16/2015
Action: Correspondence

Global Id: T0600100304
Action Type: RESPONSE
Date: 07/07/2014
Action: Correspondence

Global Id: T0600100304
Action Type: RESPONSE
Date: 03/13/2015
Action: Well Destruction Report

Global Id: T0600100304
Action Type: RESPONSE
Date: 01/17/1988
Action: Other Report / Document

Global Id: T0600100304
Action Type: RESPONSE
Date: 01/11/1990
Action: Monitoring Report - Other

Global Id: T0600100304

Map ID
Direction
Distance
Elevation

MAP FINDINGS

Site

Database(s)

EDR ID Number
EPA ID Number

CHEVRON (Continued)

S110060468

Action Type:	ENFORCEMENT
Date:	09/24/2009
Action:	Staff Letter
Global Id:	T0600100304
Action Type:	ENFORCEMENT
Date:	02/19/2010
Action:	Staff Letter
Global Id:	T0600100304
Action Type:	ENFORCEMENT
Date:	07/26/2010
Action:	Staff Letter
Global Id:	T0600100304
Action Type:	ENFORCEMENT
Date:	09/22/2014
Action:	Staff Letter - #20140922
Global Id:	T0600100304
Action Type:	ENFORCEMENT
Date:	05/23/2014
Action:	Staff Letter - #20140523
Global Id:	T0600100304
Action Type:	ENFORCEMENT
Date:	09/04/1990
Action:	Other Report
Global Id:	T0600100304
Action Type:	ENFORCEMENT
Date:	05/07/1986
Action:	Letter - Notice
Global Id:	T0600100304
Action Type:	Other
Date:	12/17/1987
Action:	Leak Discovery
Global Id:	T0600100304
Action Type:	RESPONSE
Date:	04/30/2010
Action:	Risk Assessment Report
Global Id:	T0600100304
Action Type:	RESPONSE
Date:	02/26/2010
Action:	Soil and Water Investigation Report
Global Id:	T0600100304
Action Type:	RESPONSE
Date:	12/15/2010
Action:	Soil and Water Investigation Report
Global Id:	T0600100304
Action Type:	RESPONSE
Date:	08/02/2013

Map ID
Direction
Distance
Elevation

MAP FINDINGS

Site

Database(s)

EDR ID Number
EPA ID Number

CHEVRON (Continued)

S110060468

Action:	Site Assessment Report
Global Id:	T0600100304
Action Type:	REMEDIATION
Date:	01/07/1992
Action:	Excavation
Global Id:	T0600100304
Action Type:	REMEDIATION
Date:	01/18/2008
Action:	Excavation
Global Id:	T0600100304
Action Type:	REMEDIATION
Date:	01/01/2011
Action:	Excavation
Global Id:	T0600100304
Action Type:	ENFORCEMENT
Date:	02/20/2008
Action:	File review - #20082002
Global Id:	T0600100304
Action Type:	ENFORCEMENT
Date:	07/03/2013
Action:	Staff Letter - #20130703
Global Id:	T0600100304
Action Type:	ENFORCEMENT
Date:	03/13/2014
Action:	Meeting - #20140313
Global Id:	T0600100304
Action Type:	ENFORCEMENT
Date:	07/21/1995
Action:	Letter - Notice
Global Id:	T0600100304
Action Type:	Other
Date:	01/27/1988
Action:	Leak Reported
Global Id:	T0600100304
Action Type:	RESPONSE
Date:	11/16/2012
Action:	Monitoring Report - Semi-Annually
Global Id:	T0600100304
Action Type:	RESPONSE
Date:	05/24/2013
Action:	Monitoring Report - Semi-Annually
Global Id:	T0600100304
Action Type:	RESPONSE
Date:	10/26/2012
Action:	Soil and Water Investigation Workplan

Map ID
Direction
Distance
Elevation

MAP FINDINGS

Site

Database(s)

EDR ID Number
EPA ID Number

CHEVRON (Continued)

S110060468

Global Id: T0600100304
Action Type: RESPONSE
Date: 11/09/2012
Action: Remedial Progress Report

Global Id: T0600100304
Action Type: RESPONSE
Date: 03/28/2014
Action: Request for Closure - Regulator Responded

Global Id: T0600100304
Action Type: ENFORCEMENT
Date: 05/21/2009
Action: Staff Letter - #20090521

Global Id: T0600100304
Action Type: ENFORCEMENT
Date: 07/24/2009
Action: Staff Letter - #20090724

Global Id: T0600100304
Action Type: ENFORCEMENT
Date: 01/27/2015
Action: Closure/No Further Action Letter - #20150127

Global Id: T0600100304
Action Type: ENFORCEMENT
Date: 05/23/2014
Action: Notification - Public Participation Document - #20140523

Global Id: T0600100304
Action Type: RESPONSE
Date: 06/01/2011
Action: Monitoring Report - Semi-Annually

Global Id: T0600100304
Action Type: RESPONSE
Date: 12/01/2011
Action: Monitoring Report - Semi-Annually

Global Id: T0600100304
Action Type: RESPONSE
Date: 04/21/1989
Action: Monitoring Report - Quarterly

Global Id: T0600100304
Action Type: RESPONSE
Date: 04/02/1991
Action: Monitoring Report - Quarterly

Global Id: T0600100304
Action Type: RESPONSE
Date: 10/01/1990
Action: Other Report / Document

Global Id: T0600100304
Action Type: RESPONSE

Map ID
Direction
Distance
Elevation

MAP FINDINGS

Site

Database(s)

EDR ID Number
EPA ID Number

CHEVRON (Continued)

S110060468

Date: 10/12/1990
Action: Unauthorized Release Form

Global Id: T0600100304
Action Type: RESPONSE
Date: 02/24/1988
Action: Monitoring Report - Other

Global Id: T0600100304
Action Type: RESPONSE
Date: 10/11/1989
Action: Monitoring Report - Other

Global Id: T0600100304
Action Type: RESPONSE
Date: 06/14/1989
Action: Monitoring Report - Quarterly

LUST:

Global Id: T0600100304
Status: Open - Case Begin Date
Status Date: 12/17/1987

Global Id: T0600100304
Status: Open - Site Assessment
Status Date: 01/24/1988

Global Id: T0600100304
Status: Open - Site Assessment
Status Date: 01/27/1988

Global Id: T0600100304
Status: Open - Assessment & Interim Remedial Action
Status Date: 11/11/1992

Global Id: T0600100304
Status: Open - Remediation
Status Date: 07/01/1993

Global Id: T0600100304
Status: Open - Site Assessment
Status Date: 11/18/2003

Global Id: T0600100304
Status: Open - Remediation
Status Date: 01/05/2011

Global Id: T0600100304
Status: Open - Verification Monitoring
Status Date: 08/02/2012

Global Id: T0600100304
Status: Open - Eligible for Closure
Status Date: 05/23/2014

Global Id: T0600100304
Status: Completed - Case Closed

Map ID
Direction
Distance
Elevation

MAP FINDINGS

Site

Database(s)

EDR ID Number
EPA ID Number

CHEVRON (Continued)

S110060468

Status Date: 01/27/2015

Alameda County CS:

Name: CHEVRON #9-0020
Address: 1633 HARRISON ST
City,State,Zip: OAKLAND, CA 94612
Status: Leak Confirmation
Record Id: RO0000143
PE: 5602
Facility Status: Leak Confirmation
Latitude: 37.804841539
Longitude: -122.26659531

Name: CHEVRON #9-0020
Address: 1633 HARRISON ST
City,State,Zip: OAKLAND, CA 94612
Status: Preliminary Site Assessment Underway
Record Id: RO0000143
PE: 5602
Facility Status: Preliminary Site Assessment Underway
Latitude: 37.804841539
Longitude: -122.26659531

Name: CHEVRON #9-0020
Address: 1633 HARRISON ST
City,State,Zip: OAKLAND, CA 94612
Status: Pollution Characterization
Record Id: RO0000143
PE: 5602
Facility Status: Pollution Charaterization
Latitude: 37.804841539
Longitude: -122.26659531

Name: CHEVRON #9-0020
Address: 1633 HARRISON ST
City,State,Zip: OAKLAND, CA 94612
Status: Case Closed
Record Id: RO0000143
PE: 5602
Facility Status: Case Closed
Latitude: 37.804841539
Longitude: -122.26659531

CORTESE:

Name: CHEVRON #9-0020
Address: 1633 HARRISON STREET
City,State,Zip: OAKLAND, CA 94612
Region: CORTESE
Envirostor Id: Not reported
Global ID: T0600100304
Site/Facility Type: LUST CLEANUP SITE
Cleanup Status: COMPLETED - CASE CLOSED
Status Date: Not reported
Site Code: Not reported
Latitude: Not reported

Map ID
Direction
Distance
Elevation

MAP FINDINGS

Site

Database(s)

EDR ID Number
EPA ID Number

CHEVRON (Continued)

S110060468

Longitude: Not reported
Owner: Not reported
Enf Type: Not reported
Swat R: Not reported
Flag: active
Order No: Not reported
Waste Discharge System No: Not reported
Effective Date: Not reported
Region 2: Not reported
WID Id: Not reported
Solid Waste Id No: Not reported
Waste Management Uit Name: Not reported
File Name: Active Open

HIST CORTESE:

edr_fname: CHEVRON
edr_fadd1: 1633 HARRISON
City,State,Zip: OAKLAND, CA 94612
Region: CORTESE
Facility County Code: 1
Reg By: LTNKA
Reg Id: 01-0331

CERS:

Name: CHEVRON #9-0020
Address: 1633 HARRISON STREET
City,State,Zip: OAKLAND, CA 94612
Site ID: 214269
CERS ID: T0600100304
CERS Description: Leaking Underground Storage Tank Cleanup Site

Affiliation:

Affiliation Type Desc: Local Agency Caseworker
Entity Name: MARK DETTERMAN - ALAMEDA COUNTY LOP
Entity Title: Not reported
Affiliation Address: 1131 HARBOR BAY PARKWAY
Affiliation City: ALAMEDA
Affiliation State: CA
Affiliation Country: Not reported
Affiliation Zip: Not reported
Affiliation Phone: 5105676876,

Affiliation Type Desc: Regional Board Caseworker
Entity Name: Regional Water Board - SAN FRANCISCO BAY RWQCB (REGION 2)
Entity Title: Not reported
Affiliation Address: 1515 CLAY ST SUITE 1400
Affiliation City: OAKLAND
Affiliation State: CA
Affiliation Country: Not reported
Affiliation Zip: Not reported
Affiliation Phone: ,

MAP FINDINGS

Map ID
Direction
Distance
Elevation

Site

Database(s)

EDR ID Number
EPA ID Number

A19
NNW
< 1/8
0.030 mi.
160 ft.
CHEVRON
1633 HARRISON ST
OAKLAND, CA 94612
Site 19 of 20 in cluster A

LUST **S105030325**
N/A

Relative: LUST REG 2:
Higher Region: 2
Actual: Facility Id: 01-0331
35 ft. Facility Status: Remedial action (cleanup) Underway
Case Number: 3812
How Discovered: Tank Closure
Leak Cause: Structure Failure
Leak Source: Tank
Date Leak Confirmed: 3/20/1992
Oversight Program: LUST
Prelim. Site Assessment Wokplan Submitted: 12/1/1991
Preliminary Site Assessment Began: 6/20/1990
Pollution Characterization Began: 4/30/1989
Pollution Remediation Plan Submitted: Not reported
Date Remediation Action Underway: 1/2/1965
Date Post Remedial Action Monitoring Began: Not reported

B20
ENE
< 1/8
0.041 mi.
218 ft.
CAMPBELL R E
1553 ALICE ST
OAKLAND, CA
Site 1 of 4 in cluster B

EDR Hist Cleaner **1009139888**
N/A

Relative: EDR Hist Cleaner
Lower
Actual: Year: Name: Type:
34 ft. 1933 CAMPBELL R E CLOTHES PRESSERS AND CLEANERS

A21
SSW
< 1/8
0.043 mi.
227 ft.
RAYMOND GARAGE
1500 HARRISON ST
OAKLAND, CA
Site 20 of 20 in cluster A

EDR Hist Auto **1009013843**
N/A

Relative: EDR Hist Auto
Higher
Actual: Year: Name: Type:
36 ft. 1928 ALEMITE LUBRICATOR CO AUTOMOBILE REPAIRING AND SERVICE STATIONS
1933 RAYMOND GARAGE AUTOMOBILE REPAIRING

C22
South
< 1/8
0.054 mi.
283 ft.
RAYMOND APARTMENTS, LLC
1461 ALICE STREET
OAKLAND, CA 94612
Site 1 of 2 in cluster C

RCRA NonGen / NLR **1026803290**
CAC003115341

Relative: RCRA Listings:
Higher Date Form Received by Agency: 20210416
Actual: Handler Name: RAYMOND APARTMENTS, LLC
36 ft. Handler Address: 1461 ALICE STREET
Handler City,State,Zip: OAKLAND, CA 94612

Map ID
 Direction
 Distance
 Elevation

MAP FINDINGS

Site

Database(s)

EDR ID Number
 EPA ID Number

RAYMOND APARTMENTS, LLC (Continued)

1026803290

EPA ID:	CAC003115341
Contact Name:	RAYMOND APARTMENTS, LLC
Contact Address:	1201 FULTON STREET
Contact City,State,Zip:	SAN FRANCISCO, CA 94117
Contact Telephone:	415-534-0284
Contact Fax:	Not reported
Contact Email:	TIFFANY.RELIANCE@GMAIL.COM
Contact Title:	Not reported
EPA Region:	09
Land Type:	Not reported
Federal Waste Generator Description:	Not a generator, verified
Non-Notifier:	Not reported
Biennial Report Cycle:	Not reported
Accessibility:	Not reported
Active Site Indicator:	Not reported
State District Owner:	Not reported
State District:	Not reported
Mailing Address:	1201 FULTON STREET
Mailing City,State,Zip:	SAN FRANCISCO, CA 94117
Owner Name:	RAYMOND APARTMENTS, LLC
Owner Type:	Other
Operator Name:	RAYMOND APARTMENTS, LLC
Operator Type:	Other
Short-Term Generator Activity:	No
Importer Activity:	No
Mixed Waste Generator:	No
Transporter Activity:	No
Transfer Facility Activity:	No
Recycler Activity with Storage:	No
Small Quantity On-Site Burner Exemption:	No
Smelting Melting and Refining Furnace Exemption:	No
Underground Injection Control:	No
Off-Site Waste Receipt:	No
Universal Waste Indicator:	No
Universal Waste Destination Facility:	No
Federal Universal Waste:	No
Active Site Fed-Reg Treatment Storage and Disposal Facility:	Not reported
Active Site Converter Treatment storage and Disposal Facility:	Not reported
Active Site State-Reg Treatment Storage and Disposal Facility:	Not reported
Active Site State-Reg Handler:	---
Federal Facility Indicator:	Not reported
Hazardous Secondary Material Indicator:	N
Sub-Part K Indicator:	Not reported
Commercial TSD Indicator:	No
Treatment Storage and Disposal Type:	Not reported
2018 GPRA Permit Baseline:	Not on the Baseline
2018 GPRA Renewals Baseline:	Not on the Baseline
Permit Renewals Workload Universe:	Not reported
Permit Workload Universe:	Not reported
Permit Progress Universe:	Not reported
Post-Closure Workload Universe:	Not reported
Closure Workload Universe:	Not reported
202 GPRA Corrective Action Baseline:	No
Corrective Action Workload Universe:	No
Subject to Corrective Action Universe:	No
Non-TSDFs Where RCRA CA has Been Imposed Universe:	No
TSDFs Potentially Subject to CA Under 3004 (u)/(v) Universe:	No

Map ID
Direction
Distance
Elevation

MAP FINDINGS

Site

Database(s)

EDR ID Number
EPA ID Number

RAYMOND APARTMENTS, LLC (Continued)

1026803290

TSDFs Only Subject to CA under Discretionary Auth Universe: No
Corrective Action Priority Ranking: No NCAPS ranking
Environmental Control Indicator: No
Institutional Control Indicator: No
Human Exposure Controls Indicator: N/A
Groundwater Controls Indicator: N/A
Operating TSDF Universe: Not reported
Full Enforcement Universe: Not reported
Significant Non-Complier Universe: No
Unaddressed Significant Non-Complier Universe: No
Addressed Significant Non-Complier Universe: No
Significant Non-Complier With a Compliance Schedule Universe: No
Financial Assurance Required: Not reported
Handler Date of Last Change: 20210422
Recognized Trader-Importer: No
Recognized Trader-Exporter: No
Importer of Spent Lead Acid Batteries: No
Exporter of Spent Lead Acid Batteries: No
Recycler Activity Without Storage: No
Manifest Broker: No
Sub-Part P Indicator: No

Handler - Owner Operator:

Owner/Operator Indicator: Operator
Owner/Operator Name: RAYMOND APARTMENTS, LLC
Legal Status: Other
Date Became Current: Not reported
Date Ended Current: Not reported
Owner/Operator Address: 1201 FULTON STREET
Owner/Operator City,State,Zip: SAN FRANCISCO, CA 94117
Owner/Operator Telephone: 415-534-0284
Owner/Operator Telephone Ext: Not reported
Owner/Operator Fax: Not reported
Owner/Operator Email: Not reported

Owner/Operator Indicator: Owner
Owner/Operator Name: RAYMOND APARTMENTS, LLC
Legal Status: Other
Date Became Current: Not reported
Date Ended Current: Not reported
Owner/Operator Address: 1201 FULTON STREET
Owner/Operator City,State,Zip: SAN FRANCISCO, CA 94117
Owner/Operator Telephone: 415-534-0284
Owner/Operator Telephone Ext: Not reported
Owner/Operator Fax: Not reported
Owner/Operator Email: Not reported

Historic Generators:

Receive Date: 20210416
Handler Name: RAYMOND APARTMENTS, LLC
Federal Waste Generator Description: Not a generator, verified
State District Owner: Not reported
Large Quantity Handler of Universal Waste: No
Recognized Trader Importer: No
Recognized Trader Exporter: No

Map ID
 Direction
 Distance
 Elevation

MAP FINDINGS

Site

Database(s)

EDR ID Number
 EPA ID Number

RAYMOND APARTMENTS, LLC (Continued)

1026803290

Spent Lead Acid Battery Importer: No
 Spent Lead Acid Battery Exporter: No
 Current Record: Yes
 Non Storage Recycler Activity: No
 Electronic Manifest Broker: No

List of NAICS Codes and Descriptions:

NAICS Code: 56299
 NAICS Description: ALL OTHER WASTE MANAGEMENT SERVICES

Facility Has Received Notices of Violations:

Violations: No Violations Found

Evaluation Action Summary:

Evaluations: No Evaluations Found

D23
WNW
 < 1/8
 0.069 mi.
 366 ft.

WHITAKER J W
1548 WEBSTER AVE
OAKLAND, CA
 Site 1 of 9 in cluster D

EDR Hist Cleaner

1009141411
N/A

Relative:
Higher

EDR Hist Cleaner

Actual:
 37 ft.

Year: Name:
 1933 WHITAKER J W

Type:
 CLOTHES PRESSERS AND CLEANERS

D24
NW
 < 1/8
 0.070 mi.
 367 ft.

WEST END FRENCH LAUNDRY
1616 WEBSTER AVE
OAKLAND, CA
 Site 2 of 9 in cluster D

EDR Hist Cleaner

1009141047
N/A

Relative:
Higher

EDR Hist Cleaner

Actual:
 36 ft.

Year: Name:
 1925 WEST END FRENCH LAUNDRY
 1928 WEST END FRENCH LAUNDRY
 1933 WEST END FRENCH LAUNDRY
 1943 WEST END FRENCH LAUNDRY

Type:
 LAUNDRIES
 LAUNDRIES
 LAUNDRIES-HAND
 LAUNDRIES-HAND

D25
NW
 < 1/8
 0.071 mi.
 374 ft.

RATTO A P
1628 WEBSTER AVE
ALAMEDA, CA
 Site 3 of 9 in cluster D

EDR Hist Auto

1009013070
N/A

Relative:
Higher

EDR Hist Auto

Actual:
 36 ft.

Year: Name:
 1928 RATTO & PARODI
 1933 RATTO & PARODI

Type:
 GASOLINE AND OIL SERVICE STATIONS
 GASOLINE AND OIL SERVICE STATIONS

Map ID
 Direction
 Distance
 Elevation

MAP FINDINGS

Site

Database(s)

EDR ID Number
 EPA ID Number

RATTO A P (Continued)

1009013070

1943 RATTO A P

GASOLINE AND OIL SERVICE STATIONS

D26
West
< 1/8
0.072 mi.
379 ft.

1510 WEBSTER ST REDEVELOPMENT
1510 WEBSTER ST
OAKLAND, CA 94612

CPS-SLIC **S125952692**
N/A

Site 4 of 9 in cluster D

Relative:
Higher
Actual:
38 ft.

CPS-SLIC:
 Name: 1510 WEBSTER ST REDEVELOPMENT
 Address: 1510 WEBSTER ST
 City,State,Zip: OAKLAND, CA 94612
 Region: STATE
Facility Status: Open - Remediation
 Status Date: 10/20/2021
 Global Id: T10000014018
 Lead Agency: ALAMEDA COUNTY LOP
 Lead Agency Case Number: RO0003417
 Latitude: 37.8045
 Longitude: -122.26773
 Case Type: Cleanup Program Site
 Case Worker: DY
 Local Agency: ALAMEDA COUNTY LOP
 RB Case Number: Not reported
 File Location: All Files are on GeoTracker or in the Local Agency Database
 Potential Media Affected: Other Groundwater (uses other than drinking water), Soil, Soil Vapor
 Potential Contaminants of Concern: Tetrachloroethylene (PCE), Trichloroethylene (TCE), Benzene, Ethylbenzene, Toluene, Xylene
 Site History: Site Cleanup Program Case No. RO0003417 was opened by Alameda County Department of Environmental Health (ACDEH) in February 2020 to provide regulatory oversight of the investigation and cleanup of subsurface contamination at the Site to facilitate redevelopment by 1510 Webster Street GP LLC. The Site is located in a mixed residential and commercial area of downtown Oakland and consists of two rectangular parcels (Alameda County Assessor Parcel Numbers (APN) 8-625-34-1 and 8-625-32 totaling approximately 0.33-acres located at the northeast corner of the intersection between Webster Street and 15th Street. The current configuration of the Site includes a large Warehouse/office building located at 1510 Webster St. (APN 8-625-34-1) and a smaller warehouse located at 344 15th Street (APN 8-625-32). Both buildings are currently unoccupied. There is a one-level basement which is approximately 10 feet below existing street grade at the uilding located at 1510 Webster Street. Conceptual redevelopment plans include the construction of a 3 to 4 story commercial/office building with ground floor retail/restaurants. Future development may consist of residential units above the commercial/office space. The subterranean floor is also conceptually planned. The Site is accessed via Webster Street to the west and 15th Street to the south and is bound to the north by a coffee roasters; to the east by a public parking lot and retail/office spaces; to the south by office spaces and 15th Street, followed by a mixed-use office/retail building; to the west by office buildings; and to the southwest by an office building across the intersection of Webster Street and 15th Street. Review of available Sanborn Fire Maps identify the Site as consisting of dwellings from 1887 until at least 1911. An auto repair building was observed from around 1925 through 1943, as well as a restaurant from the 1930s until 1943. In the early 1950s, the current larger building was built

Map ID
 Direction
 Distance
 Elevation

MAP FINDINGS

Site

Database(s)

EDR ID Number
 EPA ID Number

1510 WEBSTER ST REDEVELOPMENT (Continued)

S125952692

and occupied by offices through the 1980s. A knitting company operated at the Site from approximately 1992 to 2015. The smaller parcel became a parking lot from at least 1950 through 1993. In 1995, the newer/smaller building was built and occupied by various offices up to mid 2010s. Subsurface investigations were conducted in May and June 2019 and included the collection of soil, grab-groundwater, soil gas, and sub-slab vapor samples to evaluate potential subsurface impacts and vapor intrusion concerns. Soil and grab groundwater were collected from three borings (SB-1 through SB-3). Soil samples were collected from 5 feet below the building floor slab and analyzed for volatile organic compounds (VOCs) by U.S. Environmental Protection Agency (EPA) Method 8260B. One sample was analyzed for Title 22 Metals. Grab groundwater collected from first encountered groundwater using temporary slotted PVC casing and analyzed for VOCs by EPA Method 8260B and gasoline-, diesel-, and motor-oil-range total petroleum hydrocarbons (TPHg/d/mo) by EPA Method 8015. Soil results indicate VOCs were detected including tetrachloroethene (PCE) and methyl- ethyl- ketone (MEK) with concentrations up to 0.00166 milligrams per kilogram (mg/kg) and 0.0404 mg/kg, respectively. Grab-groundwater was only collected from two locations and detected PCE concentrations up to 8.8 micrograms per liter (ug/L). Three temporary soil gas locations (SG-1 through SG-3) were advanced to a depth of 5 feet bgs and analyzed for VOCs including isopropyl alcohol (IPA) by EPA Method TO-15. Analytical results indicated PCE at concentrations ranging from 21 to 230 micrograms per cubic meter (a%g/m3) were detected in the soil gas probes. Additionally, benzene, toluene, and ethylbenzene was also detected in the soil gas probes. Five sub-slab vapor pins was advanced inside the building located at 1510 Webster Street only. PCE, trichloroethene (TCE), and benzene were detected above applicable regulatory environmental screening levels in all locations for residential and commercial land use. Additional subsurface investigations in all media are warranted to evaluate data gaps, possible remediation of discovered VOCs, engineering controls (e.g., vapor intrusion mitigation system) and institutional controls (e.g., land use covenant). Prior to occupancy, indoor air sampling for PCE, TCE, and benzene would likely be required to evaluate potential vapor intrusion risk and to comply with regulatory residential screening levels.

[Click here to access the California GeoTracker records for this facility:](#)

D27
West
< 1/8
0.072 mi.
379 ft.

DUPY & WAUGH
1510 WEBSTER ST
OAKLAND, CA
Site 5 of 9 in cluster D

EDR Hist Auto **1009012346**
N/A

Relative:
Higher

EDR Hist Auto

Actual:
38 ft.

Year: Name:
 1925 DUPY & WAUGH
 1943 HOWELL & MYERS

Type:
 AUTOMOBILE REPAIRERS
 AUTOMOBILE REPAIRING

Map ID
Direction
Distance
Elevation

MAP FINDINGS

Site

Database(s)

EDR ID Number
EPA ID Number

E28
NNW
< 1/8
0.072 mi.
379 ft.

1700 WEBSTER, LLC (GERDING EDLEN)
330 17TH STREET
OAKLAND, CA 94607
Site 1 of 10 in cluster E

CPS-SLIC
DEED
EMI
CERS
S123100398
N/A

Relative:
Lower

CPS-SLIC:

Actual:
34 ft.

Name: 1700 WEBSTER LLC (330 17TH STREET)
Address: 330 17TH STREET
City,State,Zip: OAKLAND, CA 94612
Region: STATE
Facility Status: Completed - Case Closed
Status Date: 01/30/2019
Global Id: T10000008911
Lead Agency: SAN FRANCISCO BAY RWQCB (REGION 2)
Lead Agency Case Number: Not reported
Latitude: 37.80585
Longitude: -122.26681
Case Type: Cleanup Program Site
Case Worker: CCM
Local Agency: Not reported
RB Case Number: 01S0772
File Location: All Files are on GeoTracker or in the Local Agency Database
Potential Media Affected: Other Groundwater (uses other than drinking water), Soil
Potential Contaminants of Concern: Tetrachloroethylene (PCE), Diesel, Ethylbenzene, Gasoline, Naphthalene, Toluene, Xylene
Site History: The site contained a parking lot with two fuel pumps in the southwestern corner in 1933. By 1957, a car wash was operating on the property. By 1965, a commercial office and warehouse were built on the site with covered parking (current). In preparation of redevelopment, a soil, soil vapor and groundwater investigation was implemented in 2016. Petroleum hydrocarbons and chlorinated volatile organic compounds have been found on the subsurface; soil cleanup was completed in 2017. Groundwater impacts have been addressed with a vapor barrier and institutional constraints (i.e., deed restriction, site management plan, vapor intrusion mitigation system and operation and maintenance plan . The site has been redeveloped into a mixed-use (commercial/residential) property. Building occupancy planned in February 2019.

[Click here to access the California GeoTracker records for this facility:](#)

DEED:

Name: 1700 WEBSTER LLC (330 17TH STREET)
Address: 330 17TH STREET
City,State,Zip: OAKLAND, CA 94612
Envirostor ID: T10000008911
Area: Not reported
Sub Area: Not reported
Site Type: SLIC
Status: COMPLETED - CASE CLOSED
Agency: SWRCB
Covenant Uploaded: Y
Deed Date(s): 01/04/2019
File Name: Geotracker Land Use/Deed Restrictions

EMI:

Name: 1700 WEBSTER, LLC (GERDING EDLEN)

Map ID
Direction
Distance
Elevation

MAP FINDINGS

Site

Database(s)

EDR ID Number
EPA ID Number

1700 WEBSTER, LLC (GERDING EDLEN) (Continued)

S123100398

Address: 330 17TH STREET
City,State,Zip: OAKLAND, CA 94607
Year: 2019
County Code: 1
Air Basin: SF
Facility ID: 23864
Air District Name: BA
SIC Code: 6512
Air District Name: BAY AREA AQMD
Community Health Air Pollution Info System: Not reported
Consolidated Emission Reporting Rule: Not reported
Total Organic Hydrocarbon Gases Tons/Yr: 0.000549243
Reactive Organic Gases Tons/Yr: 0.0004825099755
Carbon Monoxide Emissions Tons/Yr: 0.00132688
NOX - Oxides of Nitrogen Tons/Yr: 0.015258417
SOX - Oxides of Sulphur Tons/Yr: 7.073e-006
Particulate Matter Tons/Yr: 1.4204e-005
Part. Matter 10 Micrometers and Smllr Tons/Yr:1.3636e-005

Name: 1700 WEBSTER, LLC (GERDING EDLEN)
Address: 330 17TH STREET
City,State,Zip: OAKLAND, CA 94607
Year: 2020
County Code: 1
Air Basin: SF
Facility ID: 23864
Air District Name: BA
SIC Code: 6512
Air District Name: BAY AREA AQMD
Community Health Air Pollution Info System: Not reported
Consolidated Emission Reporting Rule: Not reported
Total Organic Hydrocarbon Gases Tons/Yr: 0.000549243
Reactive Organic Gases Tons/Yr: 0.0004825099755
Carbon Monoxide Emissions Tons/Yr: 0.00132688
NOX - Oxides of Nitrogen Tons/Yr: 0.015258417
SOX - Oxides of Sulphur Tons/Yr: 7.073e-006
Particulate Matter Tons/Yr: 1.4204e-005
Part. Matter 10 Micrometers and Smllr Tons/Yr:1.3636e-005

CERS:

Name: 1700 WEBSTER LLC (330 17TH STREET)
Address: 330 17TH STREET
City,State,Zip: OAKLAND, CA 94612
Site ID: 369391
CERS ID: T10000008911
CERS Description: Cleanup Program Site

Affiliation:

Affiliation Type Desc: Regional Board Caseworker
Entity Name: Cherie McCaulou - SAN FRANCISCO BAY RWQCB (REGION 2)
Entity Title: Not reported
Affiliation Address: 1515 CLAY STREET, SUITE 1400
Affiliation City: OAKLAND
Affiliation State: CA
Affiliation Country: Not reported
Affiliation Zip: Not reported
Affiliation Phone: ,

Map ID
 Direction
 Distance
 Elevation

MAP FINDINGS

Site

Database(s)

EDR ID Number
 EPA ID Number

D29	WANDERER LOUIS	EDR Hist Cleaner	1009140810
West	1520 WEBSTER AVE		N/A
< 1/8	OAKLAND, CA		
0.072 mi.			
382 ft.	Site 6 of 9 in cluster D		
Relative:	EDR Hist Cleaner		
Higher			
Actual:	Year: Name:	Type:	
38 ft.	1925 WANDERER LOUIS	CLEANERS DYERS AND PRESSERS	
	1933 WANDERER LOUIS	CLOTHES PRESSERS AND CLEANERS	

B30	DOR CHEZ APARTMENTS	RCRA NonGen / NLR	1025827188
ENE	245 17TH ST		CAC003006736
< 1/8	OAKLAND, CA 94612		
0.078 mi.			
412 ft.	Site 2 of 4 in cluster B		
Relative:	RCRA Listings:		
Lower	Date Form Received by Agency:	20190321	
Actual:	Handler Name:	DOR CHEZ APARTMENTS	
33 ft.	Handler Address:	245 17TH ST	
	Handler City,State,Zip:	OAKLAND, CA 94612	
	EPA ID:	CAC003006736	
	Contact Name:	DOR CHEZ APARTMENTS	
	Contact Address:	245 17TH ST	
	Contact City,State,Zip:	OAKLAND, CA 94612	
	Contact Telephone:	510-594-7600	
	Contact Fax:	Not reported	
	Contact Email:	ELIZABETH.GARCIA@SYNERGYCOMPANIES.ORG	
	Contact Title:	Not reported	
	EPA Region:	09	
	Land Type:	Not reported	
	Federal Waste Generator Description:	Not a generator, verified	
	Non-Notifier:	Not reported	
	Biennial Report Cycle:	Not reported	
	Accessibility:	Not reported	
	Active Site Indicator:	Handler Activities	
	State District Owner:	Not reported	
	State District:	Not reported	
	Mailing Address:	245 17TH ST	
	Mailing City,State,Zip:	OAKLAND, CA 94612	
	Owner Name:	DOR CHEZ APARTMENTS	
	Owner Type:	Other	
	Operator Name:	DOR CHEZ APARTMENTS	
	Operator Type:	Other	
	Short-Term Generator Activity:	No	
	Importer Activity:	No	
	Mixed Waste Generator:	No	
	Transporter Activity:	No	
	Transfer Facility Activity:	No	
	Recycler Activity with Storage:	No	
	Small Quantity On-Site Burner Exemption:	No	
	Smelting Melting and Refining Furnace Exemption:	No	
	Underground Injection Control:	No	
	Off-Site Waste Receipt:	No	
	Universal Waste Indicator:	Yes	
	Universal Waste Destination Facility:	Yes	
	Federal Universal Waste:	No	
	Active Site Fed-Reg Treatment Storage and Disposal Facility:	Not reported	

Map ID
 Direction
 Distance
 Elevation

MAP FINDINGS

Site

Database(s)

EDR ID Number
 EPA ID Number

DOR CHEZ APARTMENTS (Continued)

1025827188

Active Site Converter Treatment storage and Disposal Facility:	Not reported
Active Site State-Reg Treatment Storage and Disposal Facility:	Not reported
Active Site State-Reg Handler:	---
Federal Facility Indicator:	Not reported
Hazardous Secondary Material Indicator:	N
Sub-Part K Indicator:	Not reported
Commercial TSD Indicator:	No
Treatment Storage and Disposal Type:	Not reported
2018 GPRA Permit Baseline:	Not on the Baseline
2018 GPRA Renewals Baseline:	Not on the Baseline
Permit Renewals Workload Universe:	Not reported
Permit Workload Universe:	Not reported
Permit Progress Universe:	Not reported
Post-Closure Workload Universe:	Not reported
Closure Workload Universe:	Not reported
202 GPRA Corrective Action Baseline:	No
Corrective Action Workload Universe:	No
Subject to Corrective Action Universe:	No
Non-TSDFs Where RCRA CA has Been Imposed Universe:	No
TSDFs Potentially Subject to CA Under 3004 (u)/(v) Universe:	No
TSDFs Only Subject to CA under Discretionary Auth Universe:	No
Corrective Action Priority Ranking:	No NCAPS ranking
Environmental Control Indicator:	No
Institutional Control Indicator:	No
Human Exposure Controls Indicator:	N/A
Groundwater Controls Indicator:	N/A
Operating TSDF Universe:	Not reported
Full Enforcement Universe:	Not reported
Significant Non-Complier Universe:	No
Unaddressed Significant Non-Complier Universe:	No
Addressed Significant Non-Complier Universe:	No
Significant Non-Complier With a Compliance Schedule Universe:	No
Financial Assurance Required:	Not reported
Handler Date of Last Change:	20190626
Recognized Trader-Importer:	No
Recognized Trader-Exporter:	No
Importer of Spent Lead Acid Batteries:	No
Exporter of Spent Lead Acid Batteries:	No
Recycler Activity Without Storage:	No
Manifest Broker:	No
Sub-Part P Indicator:	No

Handler - Owner Operator:

Owner/Operator Indicator:	Operator
Owner/Operator Name: DOR CHEZ APARTMENTS	
Legal Status:	Other
Date Became Current:	Not reported
Date Ended Current:	Not reported
Owner/Operator Address:	245 17TH ST
Owner/Operator City,State,Zip:	OAKLAND, CA 94612
Owner/Operator Telephone:	510-594-7600
Owner/Operator Telephone Ext:	Not reported
Owner/Operator Fax:	Not reported
Owner/Operator Email:	Not reported
Owner/Operator Indicator:	Owner

Map ID
 Direction
 Distance
 Elevation

MAP FINDINGS

Site

Database(s)

EDR ID Number
 EPA ID Number

DOR CHEZ APARTMENTS (Continued)

1025827188

Owner/Operator Name: DOR CHEZ APARTMENTS
 Legal Status: Other
 Date Became Current: Not reported
 Date Ended Current: Not reported
 Owner/Operator Address: 245 17TH ST
 Owner/Operator City,State,Zip: OAKLAND, CA 94612
 Owner/Operator Telephone: 510-594-7600
 Owner/Operator Telephone Ext: Not reported
 Owner/Operator Fax: Not reported
 Owner/Operator Email: Not reported

Historic Generators:
 Receive Date: 20190321
 Handler Name: DOR CHEZ APARTMENTS
 Federal Waste Generator Description: Not a generator, verified
 State District Owner: Not reported
 Large Quantity Handler of Universal Waste: No
 Recognized Trader Importer: No
 Recognized Trader Exporter: No
 Spent Lead Acid Battery Importer: No
 Spent Lead Acid Battery Exporter: No
 Current Record: Yes
 Non Storage Recycler Activity: Not reported
 Electronic Manifest Broker: Not reported

List of NAICS Codes and Descriptions:
 NAICS Code: 56299
 NAICS Description: ALL OTHER WASTE MANAGEMENT SERVICES

Facility Has Received Notices of Violations:
 Violations: No Violations Found

Evaluation Action Summary:
 Evaluations: No Evaluations Found

B31
ENE
 < 1/8
 0.078 mi.
 412 ft.

DOR CHEZ APARTMENTS
245 17TH ST
OAKLAND, CA 94612
Site 3 of 4 in cluster B

RCRA NonGen / NLR **1025861732**
CAC003042419

Relative:
Lower
Actual:
 33 ft.

RCRA Listings:
 Date Form Received by Agency: 20191108
 Handler Name: DOR CHEZ APARTMENTS
 Handler Address: 245 17TH ST
 Handler City,State,Zip: OAKLAND, CA 94612
 EPA ID: CAC003042419
 Contact Name: DOR CHEZ APARTMENTS
 Contact Address: 245 17TH ST
 Contact City,State,Zip: OAKLAND, CA 94612
 Contact Telephone: 510-333-2163
 Contact Fax: Not reported
 Contact Email: SARA.GOMEZ@SYNERGYCOMPANIES.ORG
 Contact Title: Not reported
 EPA Region: 09

Map ID
 Direction
 Distance
 Elevation

MAP FINDINGS

Site

Database(s)

EDR ID Number
 EPA ID Number

DOR CHEZ APARTMENTS (Continued)

1025861732

Land Type:	Not reported
Federal Waste Generator Description:	Not a generator, verified
Non-Notifier:	Not reported
Biennial Report Cycle:	Not reported
Accessibility:	Not reported
Active Site Indicator:	Not reported
State District Owner:	Not reported
State District:	Not reported
Mailing Address:	245 17TH ST
Mailing City,State,Zip:	OAKLAND, CA 94612
Owner Name:	DOR CHEZ APARTMENTS
Owner Type:	Other
Operator Name:	DOR CHEZ APARTMENTS
Operator Type:	Other
Short-Term Generator Activity:	No
Importer Activity:	No
Mixed Waste Generator:	No
Transporter Activity:	No
Transfer Facility Activity:	No
Recycler Activity with Storage:	No
Small Quantity On-Site Burner Exemption:	No
Smelting Melting and Refining Furnace Exemption:	No
Underground Injection Control:	No
Off-Site Waste Receipt:	No
Universal Waste Indicator:	No
Universal Waste Destination Facility:	No
Federal Universal Waste:	No
Active Site Fed-Reg Treatment Storage and Disposal Facility:	Not reported
Active Site Converter Treatment storage and Disposal Facility:	Not reported
Active Site State-Reg Treatment Storage and Disposal Facility:	Not reported
Active Site State-Reg Handler:	---
Federal Facility Indicator:	Not reported
Hazardous Secondary Material Indicator:	N
Sub-Part K Indicator:	Not reported
Commercial TSD Indicator:	No
Treatment Storage and Disposal Type:	Not reported
2018 GPRA Permit Baseline:	Not on the Baseline
2018 GPRA Renewals Baseline:	Not on the Baseline
Permit Renewals Workload Universe:	Not reported
Permit Workload Universe:	Not reported
Permit Progress Universe:	Not reported
Post-Closure Workload Universe:	Not reported
Closure Workload Universe:	Not reported
202 GPRA Corrective Action Baseline:	No
Corrective Action Workload Universe:	No
Subject to Corrective Action Universe:	No
Non-TSDs Where RCRA CA has Been Imposed Universe:	No
TSDs Potentially Subject to CA Under 3004 (u)/(v) Universe:	No
TSDs Only Subject to CA under Discretionary Auth Universe:	No
Corrective Action Priority Ranking:	No NCAPS ranking
Environmental Control Indicator:	No
Institutional Control Indicator:	No
Human Exposure Controls Indicator:	N/A
Groundwater Controls Indicator:	N/A
Operating TSD Universe:	Not reported
Full Enforcement Universe:	Not reported
Significant Non-Complier Universe:	No

Map ID
Direction
Distance
Elevation

MAP FINDINGS

Site

Database(s)

EDR ID Number
EPA ID Number

DOR CHEZ APARTMENTS (Continued)

1025861732

Unaddressed Significant Non-Complier Universe: No
Addressed Significant Non-Complier Universe: No
Significant Non-Complier With a Compliance Schedule Universe: No
Financial Assurance Required: Not reported
Handler Date of Last Change: 20191122
Recognized Trader-Importer: No
Recognized Trader-Exporter: No
Importer of Spent Lead Acid Batteries: No
Exporter of Spent Lead Acid Batteries: No
Recycler Activity Without Storage: No
Manifest Broker: No
Sub-Part P Indicator: No

Handler - Owner Operator:

Owner/Operator Indicator: Owner
Owner/Operator Name: DOR CHEZ APARTMENTS
Legal Status: Other
Date Became Current: Not reported
Date Ended Current: Not reported
Owner/Operator Address: 245 17TH ST
Owner/Operator City,State,Zip: OAKLAND, CA 94612
Owner/Operator Telephone: 510-333-2163
Owner/Operator Telephone Ext: Not reported
Owner/Operator Fax: Not reported
Owner/Operator Email: Not reported

Owner/Operator Indicator: Operator
Owner/Operator Name: DOR CHEZ APARTMENTS
Legal Status: Other
Date Became Current: Not reported
Date Ended Current: Not reported
Owner/Operator Address: 245 17TH ST
Owner/Operator City,State,Zip: OAKLAND, CA 94612
Owner/Operator Telephone: 510-333-2163
Owner/Operator Telephone Ext: Not reported
Owner/Operator Fax: Not reported
Owner/Operator Email: Not reported

Historic Generators:

Receive Date: 20191108
Handler Name: DOR CHEZ APARTMENTS
Federal Waste Generator Description: Not a generator, verified
State District Owner: Not reported
Large Quantity Handler of Universal Waste: No
Recognized Trader Importer: No
Recognized Trader Exporter: No
Spent Lead Acid Battery Importer: No
Spent Lead Acid Battery Exporter: No
Current Record: Yes
Non Storage Recycler Activity: Not reported
Electronic Manifest Broker: Not reported

List of NAICS Codes and Descriptions:

NAICS Code: 56299
NAICS Description: ALL OTHER WASTE MANAGEMENT SERVICES

Map ID
 Direction
 Distance
 Elevation

MAP FINDINGS

Site

Database(s)

EDR ID Number
 EPA ID Number

DOR CHEZ APARTMENTS (Continued)

1025861732

Facility Has Received Notices of Violations:
 Violations: No Violations Found

Evaluation Action Summary:
 Evaluations: No Evaluations Found

B32
ENE
 < 1/8
 0.078 mi.
 412 ft.

JON SHAHOIAN
245 17TH ST.
OAKLAND, CA 94612

RCRA NonGen / NLR

1026050698
CAC003057546

Site 4 of 4 in cluster B

Relative:
Lower
Actual:
33 ft.

RCRA Listings:
 Date Form Received by Agency: 20200225
 Handler Name: JON SHAHOIAN
 Handler Address: 245 17TH ST.
 Handler City,State,Zip: OAKLAND, CA 94612
 EPA ID: CAC003057546
 Contact Name: JON SHAHOIAN
 Contact Address: 245 17TH ST.
 Contact City,State,Zip: OAKLAND, CA 94612
 Contact Telephone: 510-594-7600
 Contact Fax: Not reported
 Contact Email: JON@LAPHAMCOMPANY.COM
 Contact Title: Not reported
 EPA Region: 09
 Land Type: Not reported
 Federal Waste Generator Description: Not a generator, verified
 Non-Notifier: Not reported
 Biennial Report Cycle: Not reported
 Accessibility: Not reported
 Active Site Indicator: Not reported
 State District Owner: Not reported
 State District: Not reported
 Mailing Address: 245 17TH ST.
 Mailing City,State,Zip: OAKLAND, CA 94612
 Owner Name: JON SHAHOIAN
 Owner Type: Other
 Operator Name: JON SHAHOIAN
 Operator Type: Other
 Short-Term Generator Activity: No
 Importer Activity: No
 Mixed Waste Generator: No
 Transporter Activity: No
 Transfer Facility Activity: No
 Recycler Activity with Storage: No
 Small Quantity On-Site Burner Exemption: No
 Smelting Melting and Refining Furnace Exemption: No
 Underground Injection Control: No
 Off-Site Waste Receipt: No
 Universal Waste Indicator: No
 Universal Waste Destination Facility: No
 Federal Universal Waste: No
 Active Site Fed-Reg Treatment Storage and Disposal Facility: Not reported
 Active Site Converter Treatment storage and Disposal Facility: Not reported
 Active Site State-Reg Treatment Storage and Disposal Facility: Not reported

Map ID
 Direction
 Distance
 Elevation

MAP FINDINGS

Site

Database(s)

EDR ID Number
 EPA ID Number

JON SHAHOIAN (Continued)

1026050698

Active Site State-Reg Handler:	---
Federal Facility Indicator:	Not reported
Hazardous Secondary Material Indicator:	N
Sub-Part K Indicator:	Not reported
Commercial TSD Indicator:	No
Treatment Storage and Disposal Type:	Not reported
2018 GPRA Permit Baseline:	Not on the Baseline
2018 GPRA Renewals Baseline:	Not on the Baseline
Permit Renewals Workload Universe:	Not reported
Permit Workload Universe:	Not reported
Permit Progress Universe:	Not reported
Post-Closure Workload Universe:	Not reported
Closure Workload Universe:	Not reported
202 GPRA Corrective Action Baseline:	No
Corrective Action Workload Universe:	No
Subject to Corrective Action Universe:	No
Non-TSDFs Where RCRA CA has Been Imposed Universe:	No
TSDFs Potentially Subject to CA Under 3004 (u)/(v) Universe:	No
TSDFs Only Subject to CA under Discretionary Auth Universe:	No
Corrective Action Priority Ranking:	No NCAPS ranking
Environmental Control Indicator:	No
Institutional Control Indicator:	No
Human Exposure Controls Indicator:	N/A
Groundwater Controls Indicator:	N/A
Operating TSDF Universe:	Not reported
Full Enforcement Universe:	Not reported
Significant Non-Complier Universe:	No
Unaddressed Significant Non-Complier Universe:	No
Addressed Significant Non-Complier Universe:	No
Significant Non-Complier With a Compliance Schedule Universe:	No
Financial Assurance Required:	Not reported
Handler Date of Last Change:	20200306
Recognized Trader-Importer:	No
Recognized Trader-Exporter:	No
Importer of Spent Lead Acid Batteries:	No
Exporter of Spent Lead Acid Batteries:	No
Recycler Activity Without Storage:	No
Manifest Broker:	No
Sub-Part P Indicator:	No

Handler - Owner Operator:

Owner/Operator Indicator:	Owner
Owner/Operator Name: JON SHAHOIAN	
Legal Status:	Other
Date Became Current:	Not reported
Date Ended Current:	Not reported
Owner/Operator Address:	245 17TH ST.
Owner/Operator City,State,Zip:	OAKLAND, CA 94612
Owner/Operator Telephone:	510-594-7600
Owner/Operator Telephone Ext:	Not reported
Owner/Operator Fax:	Not reported
Owner/Operator Email:	Not reported

Owner/Operator Indicator:	Operator
Owner/Operator Name: JON SHAHOIAN	
Legal Status:	Other

Map ID
 Direction
 Distance
 Elevation

MAP FINDINGS

Site

Database(s)

EDR ID Number
 EPA ID Number

JON SHAHOIAN (Continued)

1026050698

Date Became Current: Not reported
 Date Ended Current: Not reported
 Owner/Operator Address: 245 17TH ST.
 Owner/Operator City,State,Zip: OAKLAND, CA 94612
 Owner/Operator Telephone: 510-594-7600
 Owner/Operator Telephone Ext: Not reported
 Owner/Operator Fax: Not reported
 Owner/Operator Email: Not reported

Historic Generators:

Receive Date: 20200225
 Handler Name: JON SHAHOIAN
 Federal Waste Generator Description: Not a generator, verified
 State District Owner: Not reported
 Large Quantity Handler of Universal Waste: No
 Recognized Trader Importer: No
 Recognized Trader Exporter: No
 Spent Lead Acid Battery Importer: No
 Spent Lead Acid Battery Exporter: No
 Current Record: Yes
 Non Storage Recycler Activity: Not reported
 Electronic Manifest Broker: Not reported

List of NAICS Codes and Descriptions:

NAICS Code: 56299
 NAICS Description: ALL OTHER WASTE MANAGEMENT SERVICES

Facility Has Received Notices of Violations:

Violations: No Violations Found

Evaluation Action Summary:

Evaluations: No Evaluations Found

F33
NNE
< 1/8
0.085 mi.
448 ft.

1800 HARRISON
1800 HARRISON ST
OAKLAND, CA 94612
Site 1 of 10 in cluster F

RCRA NonGen / NLR 1024807302
CAL000273706

Relative:
Lower
Actual:
32 ft.

RCRA Listings:
 Date Form Received by Agency: 20030807
 Handler Name: 1800 HARRISON
 Handler Address: 1800 HARRISON ST
 Handler City,State,Zip: OAKLAND, CA 94612
 EPA ID: CAL000273706
 Contact Name: MATTHEW HURAY
 Contact Address: 1800 HARRISON ST
 Contact City,State,Zip: OAKLAND, CA 94612
 Contact Telephone: 301-625-7462
 Contact Fax: Not reported
 Contact Email: MATTHEW.J.HURAY@KP.ORG
 Contact Title: Not reported
 EPA Region: 09
 Land Type: Not reported
 Federal Waste Generator Description: Not a generator, verified

Map ID
 Direction
 Distance
 Elevation

MAP FINDINGS

Site

Database(s)

EDR ID Number
 EPA ID Number

1800 HARRISON (Continued)

1024807302

Non-Notifier:		Not reported
Biennial Report Cycle:		Not reported
Accessibility:		Not reported
Active Site Indicator:		Handler Activities
State District Owner:		Not reported
State District:		Not reported
Mailing Address:		1800 HARRISON ST
Mailing City,State,Zip:		OAKLAND, CA 94612-5103
Owner Name:	KAISER PERMANENTE	
Owner Type:		Other
Operator Name:	MATTHEW HURAY	
Operator Type:		Other
Short-Term Generator Activity:		No
Importer Activity:		No
Mixed Waste Generator:		No
Transporter Activity:		No
Transfer Facility Activity:		No
Recycler Activity with Storage:		No
Small Quantity On-Site Burner Exemption:		No
Smelting Melting and Refining Furnace Exemption:		No
Underground Injection Control:		No
Off-Site Waste Receipt:		No
Universal Waste Indicator:		Yes
Universal Waste Destination Facility:		Yes
Federal Universal Waste:		No
Active Site Fed-Reg Treatment Storage and Disposal Facility:		Not reported
Active Site Converter Treatment storage and Disposal Facility:		Not reported
Active Site State-Reg Treatment Storage and Disposal Facility:		Not reported
Active Site State-Reg Handler:		---
Federal Facility Indicator:		Not reported
Hazardous Secondary Material Indicator:		N
Sub-Part K Indicator:		Not reported
Commercial TSD Indicator:		No
Treatment Storage and Disposal Type:		Not reported
2018 GPRA Permit Baseline:		Not on the Baseline
2018 GPRA Renewals Baseline:		Not on the Baseline
Permit Renewals Workload Universe:		Not reported
Permit Workload Universe:		Not reported
Permit Progress Universe:		Not reported
Post-Closure Workload Universe:		Not reported
Closure Workload Universe:		Not reported
202 GPRA Corrective Action Baseline:		No
Corrective Action Workload Universe:		No
Subject to Corrective Action Universe:		No
Non-TSDFs Where RCRA CA has Been Imposed Universe:		No
TSDFs Potentially Subject to CA Under 3004 (u)/(v) Universe:		No
TSDFs Only Subject to CA under Discretionary Auth Universe:		No
Corrective Action Priority Ranking:		No NCAPS ranking
Environmental Control Indicator:		No
Institutional Control Indicator:		No
Human Exposure Controls Indicator:		N/A
Groundwater Controls Indicator:		N/A
Operating TSDF Universe:		Not reported
Full Enforcement Universe:		Not reported
Significant Non-Complier Universe:		No
Unaddressed Significant Non-Complier Universe:		No
Addressed Significant Non-Complier Universe:		No

Map ID
Direction
Distance
Elevation

MAP FINDINGS

Site

Database(s)

EDR ID Number
EPA ID Number

1800 HARRISON (Continued)

1024807302

Significant Non-Complier With a Compliance Schedule Universe: No
Financial Assurance Required: Not reported
Handler Date of Last Change: 20180905
Recognized Trader-Importer: No
Recognized Trader-Exporter: No
Importer of Spent Lead Acid Batteries: No
Exporter of Spent Lead Acid Batteries: No
Recycler Activity Without Storage: No
Manifest Broker: No
Sub-Part P Indicator: No

Handler - Owner Operator:

Owner/Operator Indicator: Owner
Owner/Operator Name: KAISER PERMANENTE
Legal Status: Other
Date Became Current: Not reported
Date Ended Current: Not reported
Owner/Operator Address: ONE KAISER PLAZA
Owner/Operator City,State,Zip: OAKLAND, CA 94612-3610
Owner/Operator Telephone: 510-625-4737
Owner/Operator Telephone Ext: Not reported
Owner/Operator Fax: Not reported
Owner/Operator Email: Not reported

Owner/Operator Indicator: Operator
Owner/Operator Name: MATTHEW HURAY
Legal Status: Other
Date Became Current: Not reported
Date Ended Current: Not reported
Owner/Operator Address: 1800 HARRISON ST
Owner/Operator City,State,Zip: OAKLAND, CA 94612
Owner/Operator Telephone: 301-625-7462
Owner/Operator Telephone Ext: Not reported
Owner/Operator Fax: Not reported
Owner/Operator Email: Not reported

Historic Generators:

Receive Date: 20030807
Handler Name: 1800 HARRISON
Federal Waste Generator Description: Not a generator, verified
State District Owner: Not reported
Large Quantity Handler of Universal Waste: No
Recognized Trader Importer: No
Recognized Trader Exporter: No
Spent Lead Acid Battery Importer: No
Spent Lead Acid Battery Exporter: No
Current Record: Yes
Non Storage Recycler Activity: Not reported
Electronic Manifest Broker: Not reported

List of NAICS Codes and Descriptions:

NAICS Code: 524298
NAICS Description: ALL OTHER INSURANCE RELATED ACTIVITIES

Map ID
Direction
Distance
Elevation

MAP FINDINGS

Site

Database(s)

EDR ID Number
EPA ID Number

1800 HARRISON (Continued)

1024807302

Facility Has Received Notices of Violations:

Violations:

No Violations Found

Evaluation Action Summary:

Evaluations:

No Evaluations Found

F34
NNE
< 1/8
0.085 mi.
448 ft.

CHEVRON CORPORATION
1800 HARRISON ST FL 18
OAKLAND, CA 94612

EDR Hist Auto

1021924296
N/A

Site 2 of 10 in cluster F

Relative:
Lower

EDR Hist Auto

Actual:
32 ft.

Year:	Name:
2001	CHEVRON CORPORATION
2002	CHEVRONTEXACO CORPORATION
2003	CHEVRONTEXACO CORPORATION
2004	CHEVRONTEXACO CORPORATION
2005	CHEVRONTEXACO CORPORATION
2006	CHEVRON CORPORATION
2007	CHEVRON CORPORATION
2008	CHEVRON CORPORATION
2009	CHEVRON CORPORATION
2010	CHEVRON CORPORATION
2010	AMERICAN PRESIDENT AUTO DIST
2011	AMERICAN PRESIDENT AUTO DIST
2012	AMERICAN PRESIDENT AUTO DIST
2013	AMERICAN PRESIDENT AUTO DIST
2014	AMERICAN PRESIDENT AUTO DIST

Type:
Grocery Stores
Convenience Stores
Gasoline Service Stations
Gasoline Service Stations
Gasoline Service Stations, NEC
Gasoline Service Stations, NEC
Gasoline Service Stations, NEC
Gasoline Service Stations, NEC
Gasoline Service Stations, NEC
Gasoline Service Stations, NEC
General Automotive Repair Shops
General Automotive Repair Shops
General Automotive Repair Shops
General Automotive Repair Shops
General Automotive Repair Shops

35
SE
< 1/8
0.086 mi.
453 ft.

BIG THREE AUTO SERVICE
1501 JACKSON ST
OAKLAND, CA

EDR Hist Auto

1009013387
N/A

Relative:
Lower

EDR Hist Auto

Actual:
34 ft.

Year:	Name:
1967	BIG THREE AUTO SERVICE
1970	BIG THREE SERVICE *
1971	BIG THREE SERVICE *
1972	BIG THREE SERVICE *

Type:
AUTOMOBILE REPAIRING
General Automotive Repair Shops
General Automotive Repair Shops
General Automotive Repair Shops

MAP FINDINGS

Map ID
Direction
Distance
Elevation

Site

Database(s)

EDR ID Number
EPA ID Number

D36 **MILLER LEO** **EDR Hist Cleaner** **1009140843**
WNW **1539 WEBSTER AVE** **N/A**
< 1/8 **OAKLAND, CA**
0.088 mi.
463 ft. **Site 7 of 9 in cluster D**
Relative: EDR Hist Cleaner
Higher
Actual: Year: Name: Type:
37 ft. 1933 MILLER LEO CLOTHES PRESSERS AND CLEANERS

G37 **DAVES SERVICE GARAGE** **EDR Hist Auto** **1009013045**
SSW **1432 HARRISON ST** **N/A**
< 1/8 **OAKLAND, CA**
0.088 mi.
467 ft. **Site 1 of 25 in cluster G**
Relative: EDR Hist Auto
Higher
Actual: Year: Name: Type:
38 ft. 1967 DAVES SERVICE GARAGE AUTOMOBILE REPAIRING
 1969 DAVES SERVICE GARAGE General Automotive Repair Shops
 1970 DAVES SERVICE GARAGE General Automotive Repair Shops

G38 **A. BACHARACH TRUST & B. BORSUK** **LUST** **S119777417**
SSW **1432 HARRISON STREET** **Cortese** **N/A**
< 1/8 **OAKLAND, CA 94612** **CERS**
0.088 mi.
467 ft. **Site 2 of 25 in cluster G**
Relative: LUST:
Higher Name: A. BACHARACH TRUST & B. BORSUK
Actual: Address: 1432 HARRISON STREET
38 ft. City,State,Zip: OAKLAND, CA 94612
 Lead Agency: SAN FRANCISCO BAY RWQCB (REGION 2)
 Case Type: LUST Cleanup Site
 Geo Track: http://geotracker.waterboards.ca.gov/profile_report.asp?global_id=T0600100682
 Global Id: T0600100682
 Latitude: 37.8033636526497
 Longitude: -122.267191214784
 Status: Completed - Case Closed
 Status Date: 05/29/2019
 Case Worker: MYM
 RB Case Number: 01-0739
 Local Agency: Not reported
 File Location: All Files are on GeoTracker or in the Local Agency Database
 Local Case Number: RO0000266
 Potential Media Affect: Other Groundwater (uses other than drinking water)
 Potential Contaminants of Concern: Gasoline
 Site History: Site investigations were conducted at various times from July 1990 to October 1996. In December 1993, two 1,000-gallon gasoline underground storage tanks were removed from beneath the sidewalk along Harrison Street. In addition, three hydraulic lifts, one vault, one wash rack sump, and associated piping were reportedly excavate and removed from the site. A total of approximately 240 cubic yards of hydrocarbon-impacted soil was reportedly removed from these areas. Soil vapor extraction and air sparging remediation was conducted from December 2001 through April 2005. Not all historic documents for the

Map ID
Direction
Distance
Elevation

MAP FINDINGS

Site

Database(s)

EDR ID Number
EPA ID Number

A. BACHARACH TRUST & B. BORSUK (Continued)

S119777417

fuel leak case are available on GeoTracker. A more complete historic case file for this site is located on the Alameda County Environmental Health website at:
<http://ehgis.acgov.org/dehpublic/dehpublic.jsp>.

LUST:

Global Id: T0600100682
Contact Type: Regional Board Caseworker
Contact Name: MARTIN MUSONGE
Organization Name: SAN FRANCISCO BAY RWQCB (REGION 2)
Address: 1515 CLAY STREET
City: OAKLAND
Email: martin.musonge@waterboards.ca.gov
Phone Number: Not reported

LUST:

Global Id: T0600100682
Action Type: ENFORCEMENT
Date: 04/05/2011
Action: Staff Letter - #20110405

Global Id: T0600100682
Action Type: ENFORCEMENT
Date: 02/21/2017
Action: Meeting

Global Id: T0600100682
Action Type: ENFORCEMENT
Date: 12/15/2016
Action: Technical Correspondence / Assistance / Other

Global Id: T0600100682
Action Type: ENFORCEMENT
Date: 09/21/2016
Action: Technical Correspondence / Assistance / Other

Global Id: T0600100682
Action Type: ENFORCEMENT
Date: 01/20/2016
Action: Meeting

Global Id: T0600100682
Action Type: ENFORCEMENT
Date: 11/21/2018
Action: 13267 Requirement

Global Id: T0600100682
Action Type: ENFORCEMENT
Date: 06/29/2015
Action: Clean Up Fund - Case Closure Review Summary Report (RSR)

Global Id: T0600100682
Action Type: ENFORCEMENT
Date: 03/05/2009
Action: Staff Letter

Global Id: T0600100682

Map ID
Direction
Distance
Elevation

MAP FINDINGS

Site

Database(s)

EDR ID Number
EPA ID Number

A. BACHARACH TRUST & B. BORSUK (Continued)

S119777417

Action Type: ENFORCEMENT
Date: 03/04/2009
Action: Deadline Extension

Global Id: T0600100682
Action Type: ENFORCEMENT
Date: 08/14/2018
Action: Clean Up Fund - Case Closure Review Summary Report (RSR)

Global Id: T0600100682
Action Type: RESPONSE
Date: 09/30/2015
Action: Site Assessment Report

Global Id: T0600100682
Action Type: RESPONSE
Date: 01/15/2015
Action: Site Assessment Report

Global Id: T0600100682
Action Type: RESPONSE
Date: 02/05/2016
Action: Soil and Water Investigation Report

Global Id: T0600100682
Action Type: RESPONSE
Date: 11/30/2010
Action: Email Correspondence

Global Id: T0600100682
Action Type: RESPONSE
Date: 06/10/1991
Action: Other Report / Document

Global Id: T0600100682
Action Type: RESPONSE
Date: 05/16/1996
Action: Other Report / Document

Global Id: T0600100682
Action Type: RESPONSE
Date: 05/06/2003
Action: Monitoring Report - Quarterly

Global Id: T0600100682
Action Type: RESPONSE
Date: 01/10/2012
Action: Email Correspondence

Global Id: T0600100682
Action Type: RESPONSE
Date: 02/02/2007
Action: Correspondence

Global Id: T0600100682
Action Type: ENFORCEMENT
Date: 11/22/2010

Map ID
Direction
Distance
Elevation

MAP FINDINGS

Site

Database(s)

EDR ID Number
EPA ID Number

A. BACHARACH TRUST & B. BORSUK (Continued)

S119777417

Action: Staff Letter - #20101122

Global Id: T0600100682
Action Type: ENFORCEMENT
Date: 05/02/2013
Action: File Review - Closure

Global Id: T0600100682
Action Type: ENFORCEMENT
Date: 11/20/2017
Action: Meeting

Global Id: T0600100682
Action Type: ENFORCEMENT
Date: 05/28/2019
Action: Closure/No Further Action Letter

Global Id: T0600100682
Action Type: ENFORCEMENT
Date: 07/12/2010
Action: Clean Up Fund - Case Closure Review Summary Report (RSR)

Global Id: T0600100682
Action Type: ENFORCEMENT
Date: 03/22/2010
Action: Clean Up Fund - Case Closure Review Summary Report (RSR)

Global Id: T0600100682
Action Type: ENFORCEMENT
Date: 07/30/1990
Action: Litigation Support - Legal Document

Global Id: T0600100682
Action Type: ENFORCEMENT
Date: 01/14/1994
Action: Litigation Support - Legal Document

Global Id: T0600100682
Action Type: ENFORCEMENT
Date: 05/01/1994
Action: Litigation Support - Legal Document

Global Id: T0600100682
Action Type: ENFORCEMENT
Date: 07/16/1992
Action: Meeting

Global Id: T0600100682
Action Type: ENFORCEMENT
Date: 03/25/1991
Action: Litigation Support - Legal Document

Global Id: T0600100682
Action Type: ENFORCEMENT
Date: 03/28/1991
Action: Litigation Support - Legal Document

Map ID
Direction
Distance
Elevation

MAP FINDINGS

Site

Database(s)

EDR ID Number
EPA ID Number

A. BACHARACH TRUST & B. BORSUK (Continued)

S119777417

Global Id:	T0600100682
Action Type:	ENFORCEMENT
Date:	06/05/1991
Action:	Litigation Support - Legal Document
Global Id:	T0600100682
Action Type:	ENFORCEMENT
Date:	07/22/1997
Action:	Litigation Support - Legal Document
Global Id:	T0600100682
Action Type:	ENFORCEMENT
Date:	09/20/2007
Action:	Verbal Communication
Global Id:	T0600100682
Action Type:	ENFORCEMENT
Date:	07/06/2007
Action:	Verbal Communication
Global Id:	T0600100682
Action Type:	ENFORCEMENT
Date:	02/06/2008
Action:	Meeting
Global Id:	T0600100682
Action Type:	ENFORCEMENT
Date:	06/16/1993
Action:	Verbal Communication
Global Id:	T0600100682
Action Type:	ENFORCEMENT
Date:	06/10/2009
Action:	Staff Letter
Global Id:	T0600100682
Action Type:	ENFORCEMENT
Date:	04/23/2012
Action:	Clean Up Fund - Case Closure Review Summary Report (RSR)
Global Id:	T0600100682
Action Type:	Other
Date:	08/18/1990
Action:	Leak Discovery
Global Id:	T0600100682
Action Type:	RESPONSE
Date:	06/17/2011
Action:	Site Assessment Report
Global Id:	T0600100682
Action Type:	ENFORCEMENT
Date:	12/01/2010
Action:	Staff Letter
Global Id:	T0600100682
Action Type:	ENFORCEMENT

Map ID
Direction
Distance
Elevation

MAP FINDINGS

Site

Database(s)

EDR ID Number
EPA ID Number

A. BACHARACH TRUST & B. BORSUK (Continued)

S119777417

Date: 08/01/2008
Action: Staff Letter - #20080801

Global Id: T0600100682
Action Type: ENFORCEMENT
Date: 05/31/2012
Action: Referral to Regional Board - #20120531

Global Id: T0600100682
Action Type: ENFORCEMENT
Date: 05/19/2015
Action: 13267 Requirement

Global Id: T0600100682
Action Type: ENFORCEMENT
Date: 12/22/2016
Action: Meeting

Global Id: T0600100682
Action Type: ENFORCEMENT
Date: 05/22/2018
Action: Technical Correspondence / Assistance / Other

Global Id: T0600100682
Action Type: ENFORCEMENT
Date: 06/06/2008
Action: Staff Letter

Global Id: T0600100682
Action Type: ENFORCEMENT
Date: 02/22/2008
Action: Staff Letter

Global Id: T0600100682
Action Type: ENFORCEMENT
Date: 11/12/2008
Action: Staff Letter

Global Id: T0600100682
Action Type: ENFORCEMENT
Date: 09/20/2007
Action: Verbal Communication

Global Id: T0600100682
Action Type: ENFORCEMENT
Date: 09/08/1993
Action: Notice of Reimbursement

Global Id: T0600100682
Action Type: ENFORCEMENT
Date: 04/28/2010
Action: Deadline Extension

Global Id: T0600100682
Action Type: ENFORCEMENT
Date: 05/08/2008
Action: Staff Letter

Map ID
Direction
Distance
Elevation

MAP FINDINGS

Site

Database(s)

EDR ID Number
EPA ID Number

A. BACHARACH TRUST & B. BORSUK (Continued)

S119777417

Global Id:	T0600100682
Action Type:	ENFORCEMENT
Date:	06/06/2008
Action:	Deadline Extension
Global Id:	T0600100682
Action Type:	ENFORCEMENT
Date:	02/05/1991
Action:	Litigation Support - Legal Document
Global Id:	T0600100682
Action Type:	ENFORCEMENT
Date:	03/21/2022
Action:	Email Correspondence
Global Id:	T0600100682
Action Type:	REMEDIATION
Date:	12/01/2001
Action:	In Situ Physical/Chemical Treatment (other than SVE)
Global Id:	T0600100682
Action Type:	REMEDIATION
Date:	12/01/1993
Action:	Excavation
Global Id:	T0600100682
Action Type:	ENFORCEMENT
Date:	02/22/2008
Action:	Staff Letter - #20080222
Global Id:	T0600100682
Action Type:	ENFORCEMENT
Date:	01/26/2010
Action:	Staff Letter
Global Id:	T0600100682
Action Type:	ENFORCEMENT
Date:	08/12/2015
Action:	Technical Correspondence / Assistance / Other
Global Id:	T0600100682
Action Type:	ENFORCEMENT
Date:	09/17/2015
Action:	Technical Correspondence / Assistance / Other
Global Id:	T0600100682
Action Type:	ENFORCEMENT
Date:	09/25/2015
Action:	Technical Correspondence / Assistance / Other
Global Id:	T0600100682
Action Type:	ENFORCEMENT
Date:	08/25/2016
Action:	Meeting
Global Id:	T0600100682
Action Type:	ENFORCEMENT

Map ID
Direction
Distance
Elevation

MAP FINDINGS

Site

Database(s)

EDR ID Number
EPA ID Number

A. BACHARACH TRUST & B. BORSUK (Continued)

S119777417

Date: 02/24/1993
Action: Meeting

Global Id: T0600100682
Action Type: ENFORCEMENT
Date: 08/11/2011
Action: Verbal Communication

Global Id: T0600100682
Action Type: ENFORCEMENT
Date: 03/26/1991
Action: Litigation Support - Legal Document

Global Id: T0600100682
Action Type: ENFORCEMENT
Date: 06/20/1991
Action: Staff Letter

Global Id: T0600100682
Action Type: ENFORCEMENT
Date: 05/23/2006
Action: Staff Letter

Global Id: T0600100682
Action Type: ENFORCEMENT
Date: 01/17/2012
Action: Staff Letter

Global Id: T0600100682
Action Type: ENFORCEMENT
Date: 09/05/2007
Action: Verbal Communication

Global Id: T0600100682
Action Type: ENFORCEMENT
Date: 11/15/1993
Action: Staff Letter

Global Id: T0600100682
Action Type: ENFORCEMENT
Date: 03/26/1991
Action: Litigation Support - Legal Document

Global Id: T0600100682
Action Type: ENFORCEMENT
Date: 04/30/2008
Action: Staff Letter

Global Id: T0600100682
Action Type: ENFORCEMENT
Date: 06/07/2011
Action: Staff Letter

Global Id: T0600100682
Action Type: ENFORCEMENT
Date: 10/17/2007
Action: Other Report

Map ID
Direction
Distance
Elevation

MAP FINDINGS

Site

Database(s)

EDR ID Number
EPA ID Number

A. BACHARACH TRUST & B. BORSUK (Continued)

S119777417

Global Id:	T0600100682
Action Type:	ENFORCEMENT
Date:	06/08/1994
Action:	Litigation Support - Legal Document
Global Id:	T0600100682
Action Type:	ENFORCEMENT
Date:	07/24/1997
Action:	Staff Letter
Global Id:	T0600100682
Action Type:	ENFORCEMENT
Date:	04/16/1993
Action:	Litigation Support - Legal Document
Global Id:	T0600100682
Action Type:	ENFORCEMENT
Date:	05/22/2019
Action:	Technical Correspondence / Assistance / Other
Global Id:	T0600100682
Action Type:	ENFORCEMENT
Date:	08/13/1991
Action:	Litigation Support - Legal Document
Global Id:	T0600100682
Action Type:	ENFORCEMENT
Date:	02/06/1991
Action:	Litigation Support - Legal Document
Global Id:	T0600100682
Action Type:	ENFORCEMENT
Date:	02/15/2011
Action:	Deadline Extension
Global Id:	T0600100682
Action Type:	ENFORCEMENT
Date:	07/01/2009
Action:	Deadline Extension
Global Id:	T0600100682
Action Type:	ENFORCEMENT
Date:	03/08/1993
Action:	Litigation Support - Legal Document
Global Id:	T0600100682
Action Type:	ENFORCEMENT
Date:	07/12/1993
Action:	Litigation Support - Legal Document
Global Id:	T0600100682
Action Type:	ENFORCEMENT
Date:	06/26/2007
Action:	Verbal Communication
Global Id:	T0600100682
Action Type:	ENFORCEMENT

Map ID
Direction
Distance
Elevation

MAP FINDINGS

Site

Database(s)

EDR ID Number
EPA ID Number

A. BACHARACH TRUST & B. BORSUK (Continued)

S119777417

Date: 06/25/2007
Action: Verbal Communication

Global Id: T0600100682
Action Type: ENFORCEMENT
Date: 04/28/2010
Action: Verbal Communication

Global Id: T0600100682
Action Type: Other
Date: 08/21/1990
Action: Leak Reported

Global Id: T0600100682
Action Type: RESPONSE
Date: 09/30/2009
Action: Soil and Water Investigation Report

Global Id: T0600100682
Action Type: RESPONSE
Date: 09/29/2010
Action: Soil and Water Investigation Workplan

Global Id: T0600100682
Action Type: RESPONSE
Date: 09/01/1994
Action: Soil and Water Investigation Report

Global Id: T0600100682
Action Type: RESPONSE
Date: 02/15/1991
Action: Other Report / Document

Global Id: T0600100682
Action Type: RESPONSE
Date: 12/15/1992
Action: Correspondence

Global Id: T0600100682
Action Type: RESPONSE
Date: 04/23/2008
Action: Email Correspondence

Global Id: T0600100682
Action Type: RESPONSE
Date: 03/20/2009
Action: Email Correspondence

Global Id: T0600100682
Action Type: RESPONSE
Date: 10/19/1990
Action: Other Report / Document

Global Id: T0600100682
Action Type: RESPONSE
Date: 07/30/1991
Action: Fact Sheets - Public Participation

Map ID
Direction
Distance
Elevation

MAP FINDINGS

Site

Database(s)

EDR ID Number
EPA ID Number

A. BACHARACH TRUST & B. BORSUK (Continued)

S119777417

Global Id:	T0600100682
Action Type:	RESPONSE
Date:	03/20/2019
Action:	Well Destruction Report
Global Id:	T0600100682
Action Type:	RESPONSE
Date:	06/02/1998
Action:	Monitoring Report - Other
Global Id:	T0600100682
Action Type:	RESPONSE
Date:	07/30/1997
Action:	Monitoring Report - Other
Global Id:	T0600100682
Action Type:	RESPONSE
Date:	11/25/1997
Action:	Monitoring Report - Other
Global Id:	T0600100682
Action Type:	RESPONSE
Date:	02/17/1999
Action:	Monitoring Report - Other
Global Id:	T0600100682
Action Type:	RESPONSE
Date:	06/19/1999
Action:	Monitoring Report - Other
Global Id:	T0600100682
Action Type:	RESPONSE
Date:	10/17/2001
Action:	Monitoring Report - Quarterly
Global Id:	T0600100682
Action Type:	RESPONSE
Date:	02/09/2002
Action:	Monitoring Report - Quarterly
Global Id:	T0600100682
Action Type:	RESPONSE
Date:	02/27/2003
Action:	Monitoring Report - Quarterly
Global Id:	T0600100682
Action Type:	RESPONSE
Date:	11/10/2004
Action:	Monitoring Report - Quarterly
Global Id:	T0600100682
Action Type:	RESPONSE
Date:	10/21/2011
Action:	Email Correspondence
Global Id:	T0600100682
Action Type:	RESPONSE

Map ID
Direction
Distance
Elevation

MAP FINDINGS

Site

Database(s)

EDR ID Number
EPA ID Number

A. BACHARACH TRUST & B. BORSUK (Continued)

S119777417

Date: 04/02/1992
Action: Site Assessment Report

Global Id: T0600100682
Action Type: RESPONSE
Date: 08/28/2009
Action: Email Correspondence

Global Id: T0600100682
Action Type: RESPONSE
Date: 09/01/2009
Action: Email Correspondence

Global Id: T0600100682
Action Type: RESPONSE
Date: 05/02/2012
Action: Other Report / Document

Global Id: T0600100682
Action Type: RESPONSE
Date: 10/26/1994
Action: Conceptual Site Model

Global Id: T0600100682
Action Type: RESPONSE
Date: 12/15/1992
Action: Other Report / Document

Global Id: T0600100682
Action Type: RESPONSE
Date: 08/03/2005
Action: Monitoring Report - Quarterly

Global Id: T0600100682
Action Type: RESPONSE
Date: 10/17/2007
Action: Other Report / Document

Global Id: T0600100682
Action Type: RESPONSE
Date: 07/10/1991
Action: Other Report / Document

Global Id: T0600100682
Action Type: RESPONSE
Date: 03/16/1992
Action: Soil and Water Investigation Report

Global Id: T0600100682
Action Type: RESPONSE
Date: 11/10/2003
Action: Monitoring Report - Quarterly

Global Id: T0600100682
Action Type: RESPONSE
Date: 03/19/2013
Action: Other Workplan - Regulator Responded

Map ID
Direction
Distance
Elevation

MAP FINDINGS

Site

Database(s)

EDR ID Number
EPA ID Number

A. BACHARACH TRUST & B. BORSUK (Continued)

S119777417

Global Id: T0600100682
Action Type: RESPONSE
Date: 01/09/2015
Action: Site Investigation Workplan - Regulator Responded

Global Id: T0600100682
Action Type: ENFORCEMENT
Date: 05/06/2009
Action: Staff Letter - #20090506

Global Id: T0600100682
Action Type: ENFORCEMENT
Date: 07/23/2009
Action: Staff Letter - #20090723

Global Id: T0600100682
Action Type: ENFORCEMENT
Date: 07/19/2010
Action: Staff Letter - #20100719

Global Id: T0600100682
Action Type: ENFORCEMENT
Date: 05/12/2015
Action: Site Visit / Inspection / Sampling

Global Id: T0600100682
Action Type: ENFORCEMENT
Date: 06/26/2014
Action: File Review - Closure

Global Id: T0600100682
Action Type: ENFORCEMENT
Date: 01/05/2015
Action: Email Correspondence

Global Id: T0600100682
Action Type: ENFORCEMENT
Date: 09/16/2014
Action: 13267 Requirement

Global Id: T0600100682
Action Type: ENFORCEMENT
Date: 09/25/2015
Action: Technical Correspondence / Assistance / Other

Global Id: T0600100682
Action Type: ENFORCEMENT
Date: 01/20/2016
Action: Meeting

Global Id: T0600100682
Action Type: ENFORCEMENT
Date: 04/04/2017
Action: Technical Correspondence / Assistance / Other

Global Id: T0600100682
Action Type: ENFORCEMENT

Map ID
Direction
Distance
Elevation

MAP FINDINGS

Site

Database(s)

EDR ID Number
EPA ID Number

A. BACHARACH TRUST & B. BORSUK (Continued)

S119777417

Date: 08/13/2015
Action: 13267 Requirement

Global Id: T0600100682
Action Type: ENFORCEMENT
Date: 04/03/2017
Action: Technical Correspondence / Assistance / Other

Global Id: T0600100682
Action Type: ENFORCEMENT
Date: 12/12/2016
Action: Technical Correspondence / Assistance / Other

Global Id: T0600100682
Action Type: ENFORCEMENT
Date: 02/08/2017
Action: Meeting

Global Id: T0600100682
Action Type: ENFORCEMENT
Date: 03/12/2018
Action: Technical Correspondence / Assistance / Other

Global Id: T0600100682
Action Type: ENFORCEMENT
Date: 09/13/2018
Action: Notification - Preclosure

Global Id: T0600100682
Action Type: ENFORCEMENT
Date: 04/10/2018
Action: Technical Correspondence / Assistance / Other

Global Id: T0600100682
Action Type: ENFORCEMENT
Date: 07/13/1993
Action: Litigation Support - Legal Document

Global Id: T0600100682
Action Type: ENFORCEMENT
Date: 04/23/1993
Action: Verbal Communication

Global Id: T0600100682
Action Type: ENFORCEMENT
Date: 07/18/1991
Action: Site Visit / Inspection / Sampling

Global Id: T0600100682
Action Type: ENFORCEMENT
Date: 02/15/2022
Action: Email Correspondence

Global Id: T0600100682
Action Type: RESPONSE
Date: 05/14/2010
Action: Sensitive Receptor Survey Report

Map ID
Direction
Distance
Elevation

MAP FINDINGS

Site

Database(s)

EDR ID Number
EPA ID Number

A. BACHARACH TRUST & B. BORSUK (Continued)

S119777417

Global Id: T0600100682
Action Type: RESPONSE
Date: 06/06/2008
Action: Soil and Water Investigation Workplan

Global Id: T0600100682
Action Type: RESPONSE
Date: 09/07/1999
Action: Soil and Water Investigation Report

Global Id: T0600100682
Action Type: RESPONSE
Date: 02/22/1994
Action: Tank Removal Report / UST Sampling Report

Global Id: T0600100682
Action Type: RESPONSE
Date: 01/06/1997
Action: Soil and Water Investigation Report

Global Id: T0600100682
Action Type: RESPONSE
Date: 08/18/1990
Action: Soil and Water Investigation Report

Global Id: T0600100682
Action Type: RESPONSE
Date: 08/10/1995
Action: Soil and Water Investigation Report

Global Id: T0600100682
Action Type: RESPONSE
Date: 10/19/1990
Action: Soil and Water Investigation Report

Global Id: T0600100682
Action Type: RESPONSE
Date: 09/21/2010
Action: Correspondence

Global Id: T0600100682
Action Type: RESPONSE
Date: 11/17/1995
Action: Monitoring Report - Other

Global Id: T0600100682
Action Type: RESPONSE
Date: 07/26/1996
Action: Monitoring Report - Other

Global Id: T0600100682
Action Type: RESPONSE
Date: 11/30/1998
Action: Monitoring Report - Other

Global Id: T0600100682
Action Type: RESPONSE

Map ID
Direction
Distance
Elevation

MAP FINDINGS

Site

Database(s)

EDR ID Number
EPA ID Number

A. BACHARACH TRUST & B. BORSUK (Continued)

S119777417

Date: 01/24/2002
Action: Interim Remedial Action Report

Global Id: T0600100682
Action Type: RESPONSE
Date: 03/04/1993
Action: Respond to Petition

Global Id: T0600100682
Action Type: RESPONSE
Date: 11/12/1991
Action: Other Report / Document

Global Id: T0600100682
Action Type: RESPONSE
Date: 01/30/2005
Action: Monitoring Report - Quarterly

Global Id: T0600100682
Action Type: RESPONSE
Date: 09/10/1991
Action: Other Report / Document

Global Id: T0600100682
Action Type: RESPONSE
Date: 12/01/2011
Action: Email Correspondence

Global Id: T0600100682
Action Type: RESPONSE
Date: 05/18/1992
Action: Other Report / Document

Global Id: T0600100682
Action Type: RESPONSE
Date: 08/20/1998
Action: Monitoring Report - Other

Global Id: T0600100682
Action Type: RESPONSE
Date: 12/01/1999
Action: Monitoring Report - Other

Global Id: T0600100682
Action Type: RESPONSE
Date: 08/21/2000
Action: Monitoring Report - Other

Global Id: T0600100682
Action Type: RESPONSE
Date: 04/13/2005
Action: Monitoring Report - Quarterly

Global Id: T0600100682
Action Type: RESPONSE
Date: 05/17/2000
Action: Other Report / Document

Map ID
Direction
Distance
Elevation

MAP FINDINGS

Site

Database(s)

EDR ID Number
EPA ID Number

A. BACHARACH TRUST & B. BORSUK (Continued)

S119777417

Global Id: T0600100682
Action Type: RESPONSE
Date: 09/17/1990
Action: Other Report / Document

Global Id: T0600100682
Action Type: RESPONSE
Date: 12/10/2009
Action: Soil and Water Investigation Report

Global Id: T0600100682
Action Type: RESPONSE
Date: 02/22/2000
Action: Monitoring Report - Other

Global Id: T0600100682
Action Type: RESPONSE
Date: 05/16/2001
Action: Monitoring Report - Other

Global Id: T0600100682
Action Type: RESPONSE
Date: 11/30/2002
Action: Monitoring Report - Quarterly

Global Id: T0600100682
Action Type: RESPONSE
Date: 03/04/2004
Action: Monitoring Report - Quarterly

Global Id: T0600100682
Action Type: RESPONSE
Date: 08/31/2009
Action: Email Correspondence

Global Id: T0600100682
Action Type: RESPONSE
Date: 02/24/1998
Action: Monitoring Report - Other

Global Id: T0600100682
Action Type: RESPONSE
Date: 08/15/2004
Action: Monitoring Report - Quarterly

Global Id: T0600100682
Action Type: RESPONSE
Date: 07/06/1990
Action: Other Report / Document

Global Id: T0600100682
Action Type: RESPONSE
Date: 07/28/1994
Action: Monitoring Report - Other

Global Id: T0600100682
Action Type: RESPONSE

Map ID
Direction
Distance
Elevation

MAP FINDINGS

Site

Database(s)

EDR ID Number
EPA ID Number

A. BACHARACH TRUST & B. BORSUK (Continued)

S119777417

Date: 05/10/1996
Action: Monitoring Report - Other

Global Id: T0600100682
Action Type: RESPONSE
Date: 10/31/1996
Action: Monitoring Report - Other

Global Id: T0600100682
Action Type: RESPONSE
Date: 08/31/1992
Action: Other Report / Document

Global Id: T0600100682
Action Type: RESPONSE
Date: 10/17/2007
Action: Other Report / Document

Global Id: T0600100682
Action Type: RESPONSE
Date: 09/13/1991
Action: Soil and Water Investigation Report

Global Id: T0600100682
Action Type: RESPONSE
Date: 04/13/1994
Action: Other Report / Document

Global Id: T0600100682
Action Type: RESPONSE
Date: 08/19/1991
Action: Other Report / Document

Global Id: T0600100682
Action Type: RESPONSE
Date: 07/28/1994
Action: Monitoring Report - Other

Global Id: T0600100682
Action Type: RESPONSE
Date: 01/28/1997
Action: Monitoring Report - Other

Global Id: T0600100682
Action Type: RESPONSE
Date: 04/12/1995
Action: Monitoring Report - Other

Global Id: T0600100682
Action Type: RESPONSE
Date: 05/04/2000
Action: Monitoring Report - Other

Global Id: T0600100682
Action Type: RESPONSE
Date: 11/19/2000
Action: Monitoring Report - Other

Map ID
Direction
Distance
Elevation

MAP FINDINGS

Site

Database(s)

EDR ID Number
EPA ID Number

A. BACHARACH TRUST & B. BORSUK (Continued)

S119777417

Global Id: T0600100682
Action Type: RESPONSE
Date: 01/08/2001
Action: Monitoring Report - Other

Global Id: T0600100682
Action Type: RESPONSE
Date: 04/30/2002
Action: Monitoring Report - Quarterly

Global Id: T0600100682
Action Type: RESPONSE
Date: 04/02/1992
Action: Site Assessment Report

Global Id: T0600100682
Action Type: RESPONSE
Date: 03/04/1991
Action: Other Report / Document

Global Id: T0600100682
Action Type: RESPONSE
Date: 04/06/2006
Action: Other Report / Document

Global Id: T0600100682
Action Type: RESPONSE
Date: 02/13/1996
Action: Monitoring Report - Other

Global Id: T0600100682
Action Type: RESPONSE
Date: 08/16/1999
Action: Monitoring Report - Other

Global Id: T0600100682
Action Type: RESPONSE
Date: 05/01/2012
Action: Soil and Water Investigation Report

Global Id: T0600100682
Action Type: RESPONSE
Date: 05/16/1995
Action: Other Report / Document

Global Id: T0600100682
Action Type: RESPONSE
Date: 12/31/1997
Action: CAP/RAP - Other Report

Global Id: T0600100682
Action Type: RESPONSE
Date: 02/16/2007
Action: Correspondence

Global Id: T0600100682
Action Type: RESPONSE

Map ID
Direction
Distance
Elevation

MAP FINDINGS

Site

Database(s)

EDR ID Number
EPA ID Number

A. BACHARACH TRUST & B. BORSUK (Continued)

S119777417

Date: 12/31/1990
Action: Correspondence

Global Id: T0600100682
Action Type: RESPONSE
Date: 08/30/2001
Action: Monitoring Report - Quarterly

Global Id: T0600100682
Action Type: RESPONSE
Date: 06/23/2008
Action: Site Assessment Report

Global Id: T0600100682
Action Type: RESPONSE
Date: 09/23/1996
Action: Other Report / Document

Global Id: T0600100682
Action Type: RESPONSE
Date: 03/14/1991
Action: Other Report / Document

Global Id: T0600100682
Action Type: RESPONSE
Date: 09/27/1991
Action: Other Report / Document

Global Id: T0600100682
Action Type: RESPONSE
Date: 10/13/1993
Action: Other Report / Document

Global Id: T0600100682
Action Type: RESPONSE
Date: 08/21/2006
Action: Correspondence

Global Id: T0600100682
Action Type: RESPONSE
Date: 07/28/1994
Action: Monitoring Report - Other

Global Id: T0600100682
Action Type: RESPONSE
Date: 01/23/1995
Action: Monitoring Report - Other

Global Id: T0600100682
Action Type: RESPONSE
Date: 05/21/1997
Action: Monitoring Report - Other

Global Id: T0600100682
Action Type: RESPONSE
Date: 08/15/2003
Action: Monitoring Report - Quarterly

Map ID
Direction
Distance
Elevation

MAP FINDINGS

Site

Database(s)

EDR ID Number
EPA ID Number

A. BACHARACH TRUST & B. BORSUK (Continued)

S119777417

Global Id: T0600100682
Action Type: RESPONSE
Date: 05/07/2004
Action: Monitoring Report - Quarterly

Global Id: T0600100682
Action Type: RESPONSE
Date: 08/27/1990
Action: Other Report / Document

Global Id: T0600100682
Action Type: RESPONSE
Date: 10/12/2010
Action: Soil and Water Investigation Report

Global Id: T0600100682
Action Type: RESPONSE
Date: 06/05/1991
Action: Other Report / Document

Global Id: T0600100682
Action Type: RESPONSE
Date: 01/09/1994
Action: Other Report / Document

LUST:

Global Id: T0600100682
Status: Open - Case Begin Date
Status Date: 08/18/1990

Global Id: T0600100682
Status: Open - Site Assessment
Status Date: 02/22/1994

Global Id: T0600100682
Status: Open - Site Assessment
Status Date: 04/08/1994

Global Id: T0600100682
Status: Open - Site Assessment
Status Date: 09/01/1994

Global Id: T0600100682
Status: Open - Site Assessment
Status Date: 02/10/1995

Global Id: T0600100682
Status: Open - Verification Monitoring
Status Date: 04/03/2017

Global Id: T0600100682
Status: Open - Eligible for Closure
Status Date: 08/02/2018

Global Id: T0600100682
Status: Open - Eligible for Closure
Status Date: 09/13/2018

Map ID
Direction
Distance
Elevation

MAP FINDINGS

Site

Database(s)

EDR ID Number
EPA ID Number

A. BACHARACH TRUST & B. BORSUK (Continued)

S119777417

Global Id: T0600100682
Status: Completed - Case Closed
Status Date: 05/29/2019

CORTESE:

Name: A. BACHARACH TRUST & B. BORSUK
Address: 1432 HARRISON STREET
City,State,Zip: OAKLAND, CA 94612
Region: CORTESE
Envirostor Id: Not reported
Global ID: T0600100682
Site/Facility Type: LUST CLEANUP SITE
Cleanup Status: COMPLETED - CASE CLOSED
Status Date: Not reported
Site Code: Not reported
Latitude: Not reported
Longitude: Not reported
Owner: Not reported
Enf Type: Not reported
Swat R: Not reported
Flag: active
Order No: Not reported
Waste Discharge System No: Not reported
Effective Date: Not reported
Region 2: Not reported
WID Id: Not reported
Solid Waste Id No: Not reported
Waste Management Uit Name: Not reported
File Name: Active Open

CERS:

Name: A. BACHARACH TRUST & B. BORSUK
Address: 1432 HARRISON STREET
City,State,Zip: OAKLAND, CA 94612
Site ID: 192395
CERS ID: T0600100682
CERS Description: Leaking Underground Storage Tank Cleanup Site

Affiliation:

Affiliation Type Desc: Regional Board Caseworker
Entity Name: MARTIN MUSONGE - SAN FRANCISCO BAY RWQCB (REGION 2)
Entity Title: Not reported
Affiliation Address: 1515 CLAY STREET
Affiliation City: OAKLAND
Affiliation State: CA
Affiliation Country: Not reported
Affiliation Zip: Not reported
Affiliation Phone: ,

Map ID
Direction
Distance
Elevation

MAP FINDINGS

Site

Database(s)

EDR ID Number
EPA ID Number

G39
SSW
< 1/8
0.088 mi.
467 ft.

A BACHARACH TR & B BORSUK
1432 HARRISON ST
OAKLAND, CA 94612
Site 3 of 25 in cluster G

LUST **S101624491**
Alameda County CS **N/A**
SWEEPS UST
HIST UST
CA FID UST
HIST CORTESE

Relative:
Higher

LUST REG 2:

Actual:
38 ft.

Region: 2
Facility Id: 01-0739
Facility Status: Pollution Characterization
Case Number: 498
How Discovered: Tank Closure
Leak Cause: Structure Failure
Leak Source: Tank
Date Leak Confirmed: Not reported
Oversight Program: LUST
Prelim. Site Assessment Workplan Submitted: 2/15/1991
Preliminary Site Assessment Began: Not reported
Pollution Characterization Began: 6/16/1998
Pollution Remediation Plan Submitted: Not reported
Date Remediation Action Underway: Not reported
Date Post Remedial Action Monitoring Began: Not reported

Alameda County CS:

Name: A BACHARACH TRUST & B BORSUK
Address: 1432 HARRISON ST
City,State,Zip: OAKLAND, CA 94612
Status: Leak Confirmation
Record Id: RO0000266
PE: 5602
Facility Status: Leak Confirmation
Latitude: 37.803191692
Longitude: -122.26724193

Name: A BACHARACH TRUST & B BORSUK
Address: 1432 HARRISON ST
City,State,Zip: OAKLAND, CA 94612
Status: 11
Record Id: RO0000266
PE: 5602
Facility Status: Not reported
Latitude: 37.803191692
Longitude: -122.26724193

Name: A BACHARACH TRUST & B BORSUK
Address: 1432 HARRISON ST
City,State,Zip: OAKLAND, CA 94612
Status: Preliminary Site Assessment Workplan Submitted
Record Id: RO0000266
PE: 5602
Facility Status: Preliminary Site Assessment Workplan Submitted
Latitude: 37.803191692
Longitude: -122.26724193

Name: A BACHARACH TRUST & B BORSUK
Address: 1432 HARRISON ST
City,State,Zip: OAKLAND, CA 94612
Status: Preliminary Site Assessment Underway

Map ID
Direction
Distance
Elevation

MAP FINDINGS

Site

Database(s)

EDR ID Number
EPA ID Number

A BACHARACH TR & B BORSUK (Continued)

S101624491

Record Id: RO0000266
PE: 5602
Facility Status: Preliminary Site Assessment Underway
Latitude: 37.803191692
Longitude: -122.26724193

Name: A BACHARACH TRUST & B BORSUK
Address: 1432 HARRISON ST
City,State,Zip: OAKLAND, CA 94612
Status: Pollution Characterization
Record Id: RO0000266
PE: 5602
Facility Status: Pollution Charaterization
Latitude: 37.803191692
Longitude: -122.26724193

SWEEPS UST:

Name: HARRISON STREET GARAGE
Address: 1432 HARRISON ST
City: OAKLAND
Status: Active
Comp Number: 67715
Number: 9
Board Of Equalization: 44-000755
Referral Date: 07-01-85
Action Date: Not reported
Created Date: 02-29-88
Owner Tank Id: 1
SWRCB Tank Id: 01-000-067715-000001
Tank Status: A
Capacity: 1000
Active Date: 07-01-85
Tank Use: M.V. FUEL
STG: P
Content: REG UNLEADED
Number Of Tanks: 3

Name: HARRISON STREET GARAGE
Address: 1432 HARRISON ST
City: OAKLAND
Status: Active
Comp Number: 67715
Number: 9
Board Of Equalization: 44-000755
Referral Date: 07-01-85
Action Date: Not reported
Created Date: 02-29-88
Owner Tank Id: 5
SWRCB Tank Id: 01-000-067715-000002
Tank Status: A
Capacity: 1000
Active Date: 07-01-85
Tank Use: M.V. FUEL
STG: P
Content: REG UNLEADED
Number Of Tanks: Not reported

Map ID
Direction
Distance
Elevation

MAP FINDINGS

Site

Database(s)

EDR ID Number
EPA ID Number

A BACHARACH TR & B BORSUK (Continued)

S101624491

Name: HARRISON STREET GARAGE
Address: 1432 HARRISON ST
City: OAKLAND
Status: Active
Comp Number: 67715
Number: 9
Board Of Equalization: 44-000755
Referral Date: 07-01-85
Action Date: Not reported
Created Date: 02-29-88
Owner Tank Id: 6
SWRCB Tank Id: 01-000-067715-000003
Tank Status: A
Capacity: 1000
Active Date: 07-01-85
Tank Use: M.V. FUEL
STG: P
Content: REG UNLEADED
Number Of Tanks: Not reported

HIST UST:

Name: HARRISON STREET GARAGE
Address: 1432 HARRISON STREET
City,State,Zip: OAKLAND, CA 94612
File Number: 00035F1C
URL: <http://geotracker.waterboards.ca.gov/ustpdfs/pdf/00035F1C.pdf>
Region: Not reported
Facility ID: Not reported
Facility Type: Not reported
Other Type: Not reported
Contact Name: Not reported
Telephone: Not reported
Owner Name: Not reported
Owner Address: Not reported
Owner City,St,Zip: Not reported
Total Tanks: Not reported

Tank Num: Not reported
Container Num: Not reported
Year Installed: Not reported
Tank Capacity: Not reported
Tank Used for: Not reported
Type of Fuel: Not reported
Container Construction Thickness: Not reported
Leak Detection: Not reported

Click here for Geo Tracker PDF:

CA FID UST:

Facility ID: 01000866
Regulated By: UTNKA
Regulated ID: 00067715
Cortese Code: Not reported
SIC Code: Not reported
Facility Phone: 4154447412
Mail To: Not reported

Map ID
 Direction
 Distance
 Elevation

MAP FINDINGS

Site

Database(s)

EDR ID Number
 EPA ID Number

A BACHARACH TR & B BORSUK (Continued)

S101624491

Mailing Address: 1721 WEBSTER ST
 Mailing Address 2: Not reported
 Mailing City,St,Zip: OAKLAND 94612
 Contact: Not reported
 Contact Phone: Not reported
 DUNS Number: Not reported
 NPDES Number: Not reported
 EPA ID: Not reported
 Comments: Not reported
 Status: Active

HIST CORTESE:

edr_fname: A BACHARACH TR & B BORSUK
 edr_fadd1: 1432 HARRISON
 City,State,Zip: OAKLAND, CA 94612
 Region: CORTESE
 Facility County Code: 1
 Reg By: LTNKA
 Reg Id: 01-0739

G40
SSW
 < 1/8
 0.088 mi.
 467 ft.

ROYS AUTO BODY
1432 HARRISON ST
OAKLAND, CA 94612
Site 4 of 25 in cluster G

RCRA-SQG 1000373867
FINDS CAD982039125
ECHO
HAZNET
HWTS

Relative:
Higher
Actual:
38 ft.

RCRA Listings:
 Date Form Received by Agency: 19960901
 Handler Name: ROYS AUTO BODY
 Handler Address: 1432 HARRISON ST
 Handler City,State,Zip: OAKLAND, CA 94612
 EPA ID: CAD982039125
 Contact Name: Not reported
 Contact Address: Not reported
 Contact City,State,Zip: Not reported
 Contact Telephone: Not reported
 Contact Fax: Not reported
 Contact Email: Not reported
 Contact Title: Not reported
 EPA Region: 09
 Land Type: Not reported
 Federal Waste Generator Description: Small Quantity Generator
 Non-Notifier: Not reported
 Biennial Report Cycle: Not reported
 Accessibility: Not reported
 Active Site Indicator: Handler Activities
 State District Owner: CA
 State District: 2
 Mailing Address: HARRISON ST
 Mailing City,State,Zip: OAKLAND, CA 94612
 Owner Name: ROY FEGARD
 Owner Type: Private
 Operator Name: NOT REQUIRED
 Operator Type: Private
 Short-Term Generator Activity: No
 Importer Activity: No
 Mixed Waste Generator: No

Map ID
 Direction
 Distance
 Elevation

MAP FINDINGS

Site

Database(s)

EDR ID Number
 EPA ID Number

ROYS AUTO BODY (Continued)

1000373867

Transporter Activity:	No
Transfer Facility Activity:	No
Recycler Activity with Storage:	No
Small Quantity On-Site Burner Exemption:	No
Smelting Melting and Refining Furnace Exemption:	No
Underground Injection Control:	No
Off-Site Waste Receipt:	No
Universal Waste Indicator:	No
Universal Waste Destination Facility:	No
Federal Universal Waste:	No
Active Site Fed-Reg Treatment Storage and Disposal Facility:	Not reported
Active Site Converter Treatment storage and Disposal Facility:	Not reported
Active Site State-Reg Treatment Storage and Disposal Facility:	Not reported
Active Site State-Reg Handler:	---
Federal Facility Indicator:	Not reported
Hazardous Secondary Material Indicator:	NN
Sub-Part K Indicator:	Not reported
Commercial TSD Indicator:	No
Treatment Storage and Disposal Type:	Not reported
2018 GPRC Permit Baseline:	Not on the Baseline
2018 GPRC Renewals Baseline:	Not on the Baseline
Permit Renewals Workload Universe:	Not reported
Permit Workload Universe:	Not reported
Permit Progress Universe:	Not reported
Post-Closure Workload Universe:	Not reported
Closure Workload Universe:	Not reported
202 GPRC Corrective Action Baseline:	No
Corrective Action Workload Universe:	No
Subject to Corrective Action Universe:	No
Non-TSDs Where RCRA CA has Been Imposed Universe:	No
TSDs Potentially Subject to CA Under 3004 (u)/(v) Universe:	No
TSDs Only Subject to CA under Discretionary Auth Universe:	No
Corrective Action Priority Ranking:	No NCAPS ranking
Environmental Control Indicator:	No
Institutional Control Indicator:	No
Human Exposure Controls Indicator:	N/A
Groundwater Controls Indicator:	N/A
Operating TSDF Universe:	Not reported
Full Enforcement Universe:	Not reported
Significant Non-Complier Universe:	No
Unaddressed Significant Non-Complier Universe:	No
Addressed Significant Non-Complier Universe:	No
Significant Non-Complier With a Compliance Schedule Universe:	No
Financial Assurance Required:	Not reported
Handler Date of Last Change:	20000915
Recognized Trader-Importer:	No
Recognized Trader-Exporter:	No
Importer of Spent Lead Acid Batteries:	No
Exporter of Spent Lead Acid Batteries:	No
Recycler Activity Without Storage:	Not reported
Manifest Broker:	Not reported
Sub-Part P Indicator:	No

Handler - Owner Operator:
 Owner/Operator Indicator: Operator
 Owner/Operator Name: NOT REQUIRED

Map ID
Direction
Distance
Elevation

MAP FINDINGS

Site

Database(s)

EDR ID Number
EPA ID Number

ROYS AUTO BODY (Continued)

1000373867

Legal Status: Private
Date Became Current: Not reported
Date Ended Current: Not reported
Owner/Operator Address: NOT REQUIRED
Owner/Operator City,State,Zip: NOT REQUIRED, ME 99999
Owner/Operator Telephone: 415-555-1212
Owner/Operator Telephone Ext: Not reported
Owner/Operator Fax: Not reported
Owner/Operator Email: Not reported

Owner/Operator Indicator: Owner
Owner/Operator Name: ROY FEGARD
Legal Status: Private
Date Became Current: Not reported
Date Ended Current: Not reported
Owner/Operator Address: NOT REQUIRED
Owner/Operator City,State,Zip: NOT REQUIRED, ME 99999
Owner/Operator Telephone: 415-555-1212
Owner/Operator Telephone Ext: Not reported
Owner/Operator Fax: Not reported
Owner/Operator Email: Not reported

Historic Generators:
Receive Date: 19960901
Handler Name: ROYS AUTO BODY
Federal Waste Generator Description: Small Quantity Generator
State District Owner: CA
Large Quantity Handler of Universal Waste: No
Recognized Trader Importer: No
Recognized Trader Exporter: No
Spent Lead Acid Battery Importer: No
Spent Lead Acid Battery Exporter: No
Current Record: Yes
Non Storage Recycler Activity: Not reported
Electronic Manifest Broker: Not reported

List of NAICS Codes and Descriptions:
NAICS Codes: No NAICS Codes Found

Facility Has Received Notices of Violations:
Violations: No Violations Found

Evaluation Action Summary:
Evaluations: No Evaluations Found

FINDS:
Registry ID: 110002784933

[Click Here for FRS Facility Detail Report:](#)

Environmental Interest/Information System:
RCRAInfo is a national information system that supports the Resource Conservation and Recovery Act (RCRA) program through the tracking of events and activities related to facilities that generate, transport,

Map ID
Direction
Distance
Elevation

MAP FINDINGS

Site

Database(s)

EDR ID Number
EPA ID Number

ROYS AUTO BODY (Continued)

1000373867

and treat, store, or dispose of hazardous waste. RCRAInfo allows RCRA program staff to track the notification, permit, compliance, and corrective action activities required under RCRA.

[Click this hyperlink](#) while viewing on your computer to access additional FINDS: detail in the EDR Site Report.

ECHO:

Envid: 1000373867
Registry ID: 110002784933
DFR URL: <http://echo.epa.gov/detailed-facility-report?fid=110002784933>
Name: ROYS AUTO BODY
Address: 1432 HARRISON ST
City,State,Zip: OAKLAND, CA 94612

HAZNET:

Name: ROYS AUTO BODY
Address: 1432 HARRISON ST
Address 2: Not reported
City,State,Zip: OAKLAND, CA 946120000
Contact: INACTIVE AS OF 1-20-93
Telephone: Not reported
Mailing Name: Not reported
Mailing Address: 1432 HARRISON ST

Year: 1993
Gepaid: CAD982039125
TSD EPA ID: CAT000613893
CA Waste Code: 212 - Oxygenated solvents (acetone, butanol, ethyl acetate, etc.)
Disposal Method: -
Tons: 0.0135

Year: 1992
Gepaid: CAD982039125
TSD EPA ID: CAT000613893
CA Waste Code: 212 - Oxygenated solvents (acetone, butanol, ethyl acetate, etc.)
Disposal Method: H01 - Transfer Station
Tons: 0.354

Year: 1991
Gepaid: CAD982039125
TSD EPA ID: HYHQ36009069
CA Waste Code: 212 - Oxygenated solvents (acetone, butanol, ethyl acetate, etc.)
Disposal Method: 14 -
Tons: 0.102

Year: 1991
Gepaid: CAD982039125
TSD EPA ID: CAT000613893
CA Waste Code: 212 - Oxygenated solvents (acetone, butanol, ethyl acetate, etc.)
Disposal Method: H01 - Transfer Station
Tons: 0.1695

Year: 1990
Gepaid: CAD982039125
TSD EPA ID: CAT000613893
CA Waste Code: 212 - Oxygenated solvents (acetone, butanol, ethyl acetate, etc.)

Map ID
Direction
Distance
Elevation

MAP FINDINGS

Site

Database(s)

EDR ID Number
EPA ID Number

ROYS AUTO BODY (Continued)

1000373867

Disposal Method:	H01 - Transfer Station
Tons:	0.2445
Year:	1989
Gepaid:	CAD982039125
TSD EPA ID:	CAT000613893
CA Waste Code:	212 - Oxygenated solvents (acetone, butanol, ethyl acetate, etc.)
Disposal Method:	H01 - Transfer Station
Tons:	0.435
Year:	1988
Gepaid:	CAD982039125
TSD EPA ID:	CAT000613893
CA Waste Code:	212 - Oxygenated solvents (acetone, butanol, ethyl acetate, etc.)
Disposal Method:	R01 - Recycler
Tons:	0.036
Year:	1988
Gepaid:	CAD982039125
TSD EPA ID:	CAT000613893
CA Waste Code:	212 - Oxygenated solvents (acetone, butanol, ethyl acetate, etc.)
Disposal Method:	H01 - Transfer Station
Tons:	0.072
Year:	1988
Gepaid:	CAD982039125
TSD EPA ID:	CAD042245001
CA Waste Code:	212 - Oxygenated solvents (acetone, butanol, ethyl acetate, etc.)
Disposal Method:	R01 - Recycler
Tons:	0.144
Year:	1987
Gepaid:	CAD982039125
TSD EPA ID:	CAD042245001
CA Waste Code:	212 - Oxygenated solvents (acetone, butanol, ethyl acetate, etc.)
Disposal Method:	R01 - Recycler
Tons:	0.072

[Click this hyperlink](#) while viewing on your computer to access additional CA HAZNET: detail in the EDR Site Report.

Additional Info:

Year:	1993
Gen EPA ID:	CAD982039125
Shipment Date:	19930125
Creation Date:	9/5/1995 0:00:00
Receipt Date:	Not reported
Manifest ID:	92385930
Trans EPA ID:	ILD051060408
Trans Name:	Not reported
Trans 2 EPA ID:	Not reported
Trans 2 Name:	Not reported
TSD EPA ID:	CAT000613893
Trans Name:	Not reported
TSD EPA ID:	Not reported

Map ID
 Direction
 Distance
 Elevation

MAP FINDINGS

Site

Database(s)

EDR ID Number
 EPA ID Number

ROYS AUTO BODY (Continued)

1000373867

TSDF Alt Name: Not reported
 Waste Code Description: 212 - Oxygenated solvents (acetone, butanol, ethyl acetate, etc.)
 RCRA Code: Not reported
 Meth Code: - Not reported
 Quantity Tons: 0.0135
 Waste Quantity: 27
 Quantity Unit: P
 Additional Code 1: Not reported
 Additional Code 2: Not reported
 Additional Code 3: Not reported
 Additional Code 4: Not reported
 Additional Code 5: Not reported

HWTS:

Name: ROYS AUTO BODY
 Address: 1432 HARRISON ST
 Address 2: Not reported
 City,State,Zip: OAKLAND, CA 94612
 EPA ID: CAD982039125
 Inactive Date: 01/20/1993
 Create Date: 03/01/1988
 Last Act Date: Not reported
 Mailing Name: Not reported
 Mailing Address: 1432 HARRISON ST
 Mailing Address 2: Not reported
 Mailing City,State,Zip: OAKLAND, CA 946120000
 Owner Name: Not reported
 Owner Address: Not reported
 Owner Address 2: Not reported
 Owner City,State,Zip: Not reported
 Contact Name: INACTIVE AS OF 1-20-93
 Contact Address: UNDELIVERABLE FEE FORM 4-94
 Contact Address 2: Not reported
 City,State,Zip: Not reported
 Facility Status: Inactive
 Facility Type: PERMANENT
 Category: STATE
 Latitude: 37.803239
 Longitude: -122.267464

G41
SSW
 < 1/8
 0.088 mi.
 467 ft.

HARRISON STREET GARAGE
1432 HARRISON ST
OAKLAND, CA 94612
 Site 5 of 25 in cluster G

HIST UST **U001599408**
N/A

Relative:
Higher
Actual:
 38 ft.

HIST UST:
 Name: HARRISON STREET GARAGE
 Address: 1432 HARRISON ST
 City,State,Zip: OAKLAND, CA 94612
 File Number: Not reported
 URL: Not reported
 Region: STATE
 Facility ID: 00000067715
 Facility Type: Gas Station
 Other Type: PARKING
 Contact Name: RONALD S. DOUGLAS

Map ID
 Direction
 Distance
 Elevation

MAP FINDINGS

Site

Database(s)

EDR ID Number
 EPA ID Number

HARRISON STREET GARAGE (Continued)

U001599408

Telephone: 4154447412
 Owner Name: DOUGLAS MOTOR SERVICE (A PARTN
 Owner Address: 1721 WEBSTER ST.
 Owner City,St,Zip: OAKLAND, CA 94612
 Total Tanks: 0001

 Tank Num: 001
 Container Num: 1
 Year Installed: 1981
 Tank Capacity: 00001000
 Tank Used for: WASTE
 Type of Fuel: 1
 Container Construction Thickness: X
 Leak Detection: Stock Inventor

G42
SSW
< 1/8
0.088 mi.
467 ft.

HARRISON ST GARAGE
1432 HARRISON ST
OAKLAND, CA 94612

Site 6 of 25 in cluster G

HIST UST **U001599407**
N/A

Relative:
Higher

Actual:
38 ft.

HIST UST:
 Name: HARRISON ST GARAGE
 Address: 1432 HARRISON ST
 City,State,Zip: OAKLAND, CA 94612
 File Number: 00035F1D
 URL: <http://geotracker.waterboards.ca.gov/ustpdfs/pdf/00035F1D.pdf>
 Region: STATE
 Facility ID: 00000012212
 Facility Type: Gas Station
 Other Type: Not reported
 Contact Name: MAXIMO VASQUEZ
 Telephone: 4154522440
 Owner Name: DOUGLAS PARKING CO.
 Owner Address: 1721 WEBSTER ST.
 Owner City,St,Zip: OAKLAND, CA 94612
 Total Tanks: 0002

 Tank Num: 001
 Container Num: 005
 Year Installed: 1981
 Tank Capacity: 00001000
 Tank Used for: PRODUCT
 Type of Fuel: UNLEADED
 Container Construction Thickness: Not reported
 Leak Detection: Stock Inventor

 Tank Num: 002
 Container Num: 006
 Year Installed: Not reported
 Tank Capacity: 00001000
 Tank Used for: PRODUCT
 Type of Fuel: PREMIUM
 Container Construction Thickness: Not reported
 Leak Detection: Stock Inventor

Map ID
 Direction
 Distance
 Elevation

MAP FINDINGS

Site

Database(s)

EDR ID Number
 EPA ID Number

HARRISON ST GARAGE (Continued)

U001599407

[Click here for Geo Tracker PDF:](#)

D43 NW < 1/8 0.088 mi. 467 ft.	WALLER L A 1619 WEBSTER AVE OAKLAND, CA Site 8 of 9 in cluster D Relative: EDR Hist Auto Higher Actual: Year: Name: Type: 36 ft. 1943 WALLER L A AUTOMOBILE REPAIRING	EDR Hist Auto 1009014784 N/A
--	---	---

G44 SW < 1/8 0.093 mi. 490 ft.	EDWARDS H V 1437 HARRISON ST OAKLAND, CA Site 7 of 25 in cluster G Relative: EDR Hist Cleaner Higher Actual: Year: Name: Type: 38 ft. 1925 EDWARDS H V CLEANERS DYERS AND PRESSERS 1933 EDWARDS H V CLOTHES PRESSERS AND CLEANERS	EDR Hist Cleaner 1009142649 N/A
--	--	--

G45 SW < 1/8 0.093 mi. 490 ft.	HARRISON STREET APARTMENTS 1425 HARRISON STREET OAKLAND, CA 94612 Site 8 of 25 in cluster G Relative: RCRA Listings: Higher Date Form Received by Agency: 20210920 Actual: Handler Name: HARRISON STREET APARTMENTS 38 ft. Handler Address: 1425 HARRISON STREET Handler City,State,Zip: OAKLAND, CA 94612 EPA ID: CAC003139633 Contact Name: ROBERT LEE Contact Address: 1425 HARRISON STREET Contact City,State,Zip: OAKLAND, CA 94612 Contact Telephone: 916-413-9877 Contact Fax: Not reported Contact Email: OAKGROVEOAKLAND.CD@FPIMGT.COM Contact Title: Not reported EPA Region: 09 Land Type: Not reported Federal Waste Generator Description: Not a generator, verified Non-Notifier: Not reported Biennial Report Cycle: Not reported Accessibility: Not reported Active Site Indicator: Not reported State District Owner: Not reported State District: Not reported Mailing Address: 1425 HARRISON STREET Mailing City,State,Zip: OAKLAND, CA 94612	RCRA NonGen / NLR 1027068331 CAC003139633
--	--	--

Map ID
 Direction
 Distance
 Elevation

MAP FINDINGS

Site

Database(s)

EDR ID Number
 EPA ID Number

HARRSION STREET APARTMENTS (Continued)

1027068331

Owner Name:	ROBERT LEE	
Owner Type:		Other
Operator Name:	ROBERT LEE	
Operator Type:		Other
Short-Term Generator Activity:		No
Importer Activity:		No
Mixed Waste Generator:		No
Transporter Activity:		No
Transfer Facility Activity:		No
Recycler Activity with Storage:		No
Small Quantity On-Site Burner Exemption:		No
Smelting Melting and Refining Furnace Exemption:		No
Underground Injection Control:		No
Off-Site Waste Receipt:		No
Universal Waste Indicator:		No
Universal Waste Destination Facility:		No
Federal Universal Waste:		No
Active Site Fed-Reg Treatment Storage and Disposal Facility:		Not reported
Active Site Converter Treatment storage and Disposal Facility:		Not reported
Active Site State-Reg Treatment Storage and Disposal Facility:		Not reported
Active Site State-Reg Handler:		---
Federal Facility Indicator:		Not reported
Hazardous Secondary Material Indicator:		N
Sub-Part K Indicator:		Not reported
Commercial TSD Indicator:		No
Treatment Storage and Disposal Type:		Not reported
2018 GPRA Permit Baseline:		Not on the Baseline
2018 GPRA Renewals Baseline:		Not on the Baseline
Permit Renewals Workload Universe:		Not reported
Permit Workload Universe:		Not reported
Permit Progress Universe:		Not reported
Post-Closure Workload Universe:		Not reported
Closure Workload Universe:		Not reported
202 GPRA Corrective Action Baseline:		No
Corrective Action Workload Universe:		No
Subject to Corrective Action Universe:		No
Non-TSDFs Where RCRA CA has Been Imposed Universe:		No
TSDFs Potentially Subject to CA Under 3004 (u)/(v) Universe:		No
TSDFs Only Subject to CA under Discretionary Auth Universe:		No
Corrective Action Priority Ranking:		No NCAPS ranking
Environmental Control Indicator:		No
Institutional Control Indicator:		No
Human Exposure Controls Indicator:		N/A
Groundwater Controls Indicator:		N/A
Operating TSD Universe:		Not reported
Full Enforcement Universe:		Not reported
Significant Non-Complier Universe:		No
Unaddressed Significant Non-Complier Universe:		No
Addressed Significant Non-Complier Universe:		No
Significant Non-Complier With a Compliance Schedule Universe:		No
Financial Assurance Required:	Not reported	
Handler Date of Last Change:		20210920
Recognized Trader-Importer:		No
Recognized Trader-Exporter:		No
Importer of Spent Lead Acid Batteries:		No
Exporter of Spent Lead Acid Batteries:		No
Recycler Activity Without Storage:		No

Map ID
Direction
Distance
Elevation

MAP FINDINGS

Site

Database(s)

EDR ID Number
EPA ID Number

HARRSION STREET APARTMENTS (Continued)

1027068331

Manifest Broker: No
Sub-Part P Indicator: No

Handler - Owner Operator:

Owner/Operator Indicator: Operator
Owner/Operator Name: ROBERT LEE
Legal Status: Other
Date Became Current: Not reported
Date Ended Current: Not reported
Owner/Operator Address: 1425 HARRISON STREET
Owner/Operator City,State,Zip: OAKLAND, CA 94612
Owner/Operator Telephone: 916-413-9877
Owner/Operator Telephone Ext: Not reported
Owner/Operator Fax: Not reported
Owner/Operator Email: Not reported

Owner/Operator Indicator: Owner
Owner/Operator Name: ROBERT LEE
Legal Status: Other
Date Became Current: Not reported
Date Ended Current: Not reported
Owner/Operator Address: 1425 HARRISON STREET
Owner/Operator City,State,Zip: OAKLAND, CA 94612
Owner/Operator Telephone: 916-413-9877
Owner/Operator Telephone Ext: Not reported
Owner/Operator Fax: Not reported
Owner/Operator Email: Not reported

Historic Generators:

Receive Date: 20210920
Handler Name: HARRSION STREET APARTMENTS
Federal Waste Generator Description: Not a generator, verified
State District Owner: Not reported
Large Quantity Handler of Universal Waste: No
Recognized Trader Importer: No
Recognized Trader Exporter: No
Spent Lead Acid Battery Importer: No
Spent Lead Acid Battery Exporter: No
Current Record: Yes
Non Storage Recycler Activity: No
Electronic Manifest Broker: No

List of NAICS Codes and Descriptions:

NAICS Code: 56299
NAICS Description: ALL OTHER WASTE MANAGEMENT SERVICES

Facility Has Received Notices of Violations:

Violations: No Violations Found

Evaluation Action Summary:

Evaluations: No Evaluations Found

MAP FINDINGS

Map ID
Direction
Distance
Elevation

Site

Database(s)

EDR ID Number
EPA ID Number

F46 **19TH & HARRISON ST.**
North **1833 HARRISON ST**
< 1/8 **OAKLAND, CA 94612**
0.095 mi.
499 ft. **Site 3 of 10 in cluster F**

HIST UST **U001599395**
N/A

Relative: HIST UST:
Lower Name: 19TH & HARRISON ST.
 Address: 1833 HARRISON ST
Actual: City,State,Zip: OAKLAND, CA 94612
32 ft. File Number: Not reported
 URL: Not reported
 Region: STATE
 Facility ID: 00000012213
 Facility Type: Other
 Other Type: CAR RENTAL
 Contact Name: LELAND DOUGLAS
 Telephone: 4154447412
 Owner Name: DOUGLAS PARKING CO.
 Owner Address: 1721 WEBSTER ST.
 Owner City,St,Zip: OAKLAND, CA 94612
 Total Tanks: 0002

 Tank Num: 001
 Container Num: 004
 Year Installed: 1974
 Tank Capacity: 00005000
 Tank Used for: PRODUCT
 Type of Fuel: UNLEADED
 Container Construction Thickness: Not reported
 Leak Detection: Stock Inventor

 Tank Num: 002
 Container Num: 003
 Year Installed: Not reported
 Tank Capacity: 00000550
 Tank Used for: PRODUCT
 Type of Fuel: PREMIUM
 Container Construction Thickness: Not reported
 Leak Detection: Visual

F47 **19TH & HARRISON ST.**
North **1833 HARRISON ST**
< 1/8 **OAKLAND, CA 94612**
0.095 mi.
499 ft. **Site 4 of 10 in cluster F**

SWEEPS UST **S101580368**
HIST UST **N/A**
CA FID UST

Relative: SWEEPS UST:
Lower Name: 19TH & HARRISON ST.
 Address: 1833 HARRISON ST
Actual: City: OAKLAND
32 ft. Status: Active
 Comp Number: 12213
 Number: 9
 Board Of Equalization: 44-000181
 Referral Date: 07-01-85
 Action Date: Not reported
 Created Date: 02-29-88
 Owner Tank Id: 4
 SWRCB Tank Id: 01-000-012213-000001

Map ID
Direction
Distance
Elevation

MAP FINDINGS

Site

Database(s)

EDR ID Number
EPA ID Number

19TH & HARRISON ST. (Continued)

S101580368

Tank Status: A
Capacity: 5000
Active Date: 07-01-85
Tank Use: M.V. FUEL
STG: P
Content: REG UNLEADED
Number Of Tanks: 2

Name: 19TH & HARRISON ST.
Address: 1833 HARRISON ST
City: OAKLAND
Status: Active
Comp Number: 12213
Number: 9
Board Of Equalization: 44-000181
Referral Date: 07-01-85
Action Date: Not reported
Created Date: 02-29-88
Owner Tank Id: 3
SWRCB Tank Id: 01-000-012213-000002
Tank Status: A
Capacity: 550
Active Date: 07-01-85
Tank Use: M.V. FUEL
STG: P
Content: REG UNLEADED
Number Of Tanks: Not reported

HIST UST:

Name: 19TH AND HARRISON ST
Address: 1833 HARRISON ST
City,State,Zip: OAKLAND, CA 94612
File Number: 00035F1E
URL: <http://geotracker.waterboards.ca.gov/ustpdfs/pdf/00035F1E.pdf>
Region: Not reported
Facility ID: Not reported
Facility Type: Not reported
Other Type: Not reported
Contact Name: Not reported
Telephone: Not reported
Owner Name: Not reported
Owner Address: Not reported
Owner City,St,Zip: Not reported
Total Tanks: Not reported

Tank Num: Not reported
Container Num: Not reported
Year Installed: Not reported
Tank Capacity: Not reported
Tank Used for: Not reported
Type of Fuel: Not reported
Container Construction Thickness: Not reported
Leak Detection: Not reported

Click here for Geo Tracker PDF:

Map ID
Direction
Distance
Elevation

MAP FINDINGS

Site

Database(s)

EDR ID Number
EPA ID Number

19TH & HARRISON ST. (Continued)

S101580368

CA FID UST:
Facility ID: 01002599
Regulated By: UTNKA
Regulated ID: 00012213
Cortese Code: Not reported
SIC Code: Not reported
Facility Phone: 4154447412
Mail To: Not reported
Mailing Address: 1721 WEBSTER ST
Mailing Address 2: Not reported
Mailing City,St,Zip: OAKLAND 94612
Contact: Not reported
Contact Phone: Not reported
DUNs Number: Not reported
NPDES Number: Not reported
EPA ID: Not reported
Comments: Not reported
Status: Active

F48
North
< 1/8
0.096 mi.
509 ft.

BLISS M S
1839 HARRISON ST
OAKLAND, CA
Site 5 of 10 in cluster F

EDR Hist Auto **1009014838**
N/A

Relative:
Lower

EDR Hist Auto

Actual:
32 ft.

Year: Name:
1943 BLISS M S

Type:
GASOLINE AND OIL SERVICE STATIONS

D49
West
< 1/8
0.097 mi.
510 ft.

YWCA OF OAKLAND
1515 WEBSTER
OAKLAND, CA 94612
Site 9 of 9 in cluster D

LUST **S102441463**
Alameda County CS **N/A**
Cortese
HIST CORTESE
CERS

Relative:
Higher

LUST:

Actual:
38 ft.

Name: YWCA OF OAKLAND
Address: 1515 WEBSTER
City,State,Zip: OAKLAND, CA 94612
Lead Agency: ALAMEDA COUNTY LOP
Case Type: LUST Cleanup Site
Geo Track: http://geotracker.waterboards.ca.gov/profile_report.asp?global_id=T0600102030
Global Id: T0600102030
Latitude: 37.804548
Longitude: -122.268206
Status: Completed - Case Closed
Status Date: 03/24/1997
Case Worker: Not reported
RB Case Number: 01-2211
Local Agency: Not reported
File Location: All Files are on GeoTracker or in the Local Agency Database
Local Case Number: RO0000718
Potential Media Affect: Other Groundwater (uses other than drinking water)
Potential Contaminants of Concern: Diesel
Site History: Not reported

Map ID
Direction
Distance
Elevation

MAP FINDINGS

Site

Database(s)

EDR ID Number
EPA ID Number

YWCA OF OAKLAND (Continued)

S102441463

LUST:

Global Id: T0600102030
Contact Type: Regional Board Caseworker
Contact Name: Regional Water Board
Organization Name: SAN FRANCISCO BAY RWQCB (REGION 2)
Address: 1515 CLAY ST SUITE 1400
City: OAKLAND
Email: Not reported
Phone Number: Not reported

LUST:

Global Id: T0600102030
Action Type: Other
Date: 06/14/1996
Action: Leak Reported

LUST:

Global Id: T0600102030
Status: Open - Case Begin Date
Status Date: 06/14/1996

Global Id: T0600102030
Status: Completed - Case Closed
Status Date: 03/24/1997

LUST REG 2:

Region: 2
Facility Id: 01-2211
Facility Status: Preliminary site assessment underway
Case Number: 5702
How Discovered: Tank Closure
Leak Cause: UNK
Leak Source: UNK
Date Leak Confirmed: 6/15/1996
Oversight Program: LUST
Prelim. Site Assessment Workplan Submitted: Not reported
Preliminary Site Assessment Began: 3/24/1997
Pollution Characterization Began: Not reported
Pollution Remediation Plan Submitted: Not reported
Date Remediation Action Underway: Not reported
Date Post Remedial Action Monitoring Began: Not reported

Alameda County CS:

Name: YWCA OF OAKLAND
Address: 1515 WEBSTER ST
City,State,Zip: OAKLAND, CA 94612
Status: Case Closed
Record Id: RO0000718
PE: 5602
Facility Status: Case Closed
Latitude: 37.804549859
Longitude: -122.26824834

Map ID
Direction
Distance
Elevation

MAP FINDINGS

Site

Database(s)

EDR ID Number
EPA ID Number

YWCA OF OAKLAND (Continued)

S102441463

CORTESE:

Name: YWCA OF OAKLAND
Address: 1515 WEBSTER
City,State,Zip: OAKLAND, CA 94612
Region: CORTESE
Envirostor Id: Not reported
Global ID: T0600102030
Site/Facility Type: LUST CLEANUP SITE
Cleanup Status: COMPLETED - CASE CLOSED
Status Date: Not reported
Site Code: Not reported
Latitude: Not reported
Longitude: Not reported
Owner: Not reported
Enf Type: Not reported
Swat R: Not reported
Flag: active
Order No: Not reported
Waste Discharge System No: Not reported
Effective Date: Not reported
Region 2: Not reported
WID Id: Not reported
Solid Waste Id No: Not reported
Waste Management Uit Name: Not reported
File Name: Active Open

HIST CORTESE:

edr_fname: YWCA OF OAKLAND
edr_fadd1: 1515 WEBSTER
City,State,Zip: OAKLAND, CA 94612
Region: CORTESE
Facility County Code: 1
Reg By: LTNKA
Reg Id: 01-2211

CERS:

Name: YWCA OF OAKLAND
Address: 1515 WEBSTER
City,State,Zip: OAKLAND, CA 94612
Site ID: 225650
CERS ID: T0600102030
CERS Description: Leaking Underground Storage Tank Cleanup Site

Affiliation:

Affiliation Type Desc: Regional Board Caseworker
Entity Name: Regional Water Board - SAN FRANCISCO BAY RWQCB (REGION 2)
Entity Title: Not reported
Affiliation Address: 1515 CLAY ST SUITE 1400
Affiliation City: OAKLAND
Affiliation State: CA
Affiliation Country: Not reported
Affiliation Zip: Not reported
Affiliation Phone: ,

MAP FINDINGS

Map ID
Direction
Distance
Elevation

Site

Database(s)

EDR ID Number
EPA ID Number

<p>E50 NW < 1/8 0.099 mi. 525 ft.</p>	<p>SERVICE STATIONS 1701 WEBSTER AVE OAKLAND, CA</p> <p>Site 2 of 10 in cluster E</p>	<p>EDR Hist Auto</p>	<p>1009012729 N/A</p>
<p>Relative: EDR Hist Auto Lower</p>			
<p>Actual: 34 ft.</p>	<p>Year: Name: 1928 SERVICE STATIONS 1933 PACIFIC SERVICE STATIONS INC 1943 PAYNE P D</p>	<p>Type: GASOLINE AND OIL SERVICE STATIONS GASOLINE AND OIL SERVICE STATIONS GASOLINE AND OIL SERVICE STATIONS</p>	

<p>G51 SW < 1/8 0.102 mi. 537 ft.</p>	<p>SPARKS PROPERTY 1424 HARRISON OAKLAND, CA 94612</p> <p>Site 9 of 25 in cluster G</p>	<p>LUST Alameda County CS Cortese CERS</p>	<p>S109348474 N/A</p>
---	---	--	---

Relative: LUST:
Higher

Actual: Name: SPARKS PROPERTY
38 ft. Address: 1424 HARRISON
City,State,Zip: OAKLAND, CA 94612
Lead Agency: SAN FRANCISCO BAY RWQCB (REGION 2)
Case Type: LUST Cleanup Site
Geo Track: http://geotracker.waterboards.ca.gov/profile_report.asp?global_id=T10000000619
Global Id: T10000000619
Latitude: 37.803163
Longitude: -122.267256
Status: Completed - Case Closed
Status Date: 06/07/2019
Case Worker: MYM
RB Case Number: 01-3613
Local Agency: Not reported
File Location: All Files are on GeoTracker or in the Local Agency Database
Local Case Number: RO0002992
Potential Media Affect: Other Groundwater (uses other than drinking water)
Potential Contaminants of Concern: Gasoline
Site History: Two underground fuel tanks were closed in place beneath the sidewalk at 1424 Harrison Street in 1982. The tanks were filled with cement slurry. Site investigation activities conducted for a release from a UST system at the adjacent property at 1432 Harrison Street, detected petroleum hydrocarbons in soil adjacent to and beneath the USTs closed in place at 1424 Harrison Street. Further investigation of the site was requested. Not all historic documents for the fuel leak case may be available on GeoTracker. A more complete historic case file for this site is located on the Alameda County Environmental Health website at: <http://ehgis.acgov.org/dehpublic/dehpublic.jsp>.

LUST:

Global Id: T10000000619
Contact Type: Regional Board Caseworker
Contact Name: MARTIN MUSONGE
Organization Name: SAN FRANCISCO BAY RWQCB (REGION 2)
Address: 1515 CLAY STREET
City: OAKLAND
Email: martin.musonge@waterboards.ca.gov
Phone Number: Not reported

Map ID
Direction
Distance
Elevation

MAP FINDINGS

Site

Database(s)

EDR ID Number
EPA ID Number

SPARKS PROPERTY (Continued)

S109348474

LUST:

Global Id:	T10000000619
Action Type:	ENFORCEMENT
Date:	03/25/2009
Action:	Staff Letter - #20090325
Global Id:	T10000000619
Action Type:	ENFORCEMENT
Date:	05/03/2013
Action:	File Review - Closure
Global Id:	T10000000619
Action Type:	ENFORCEMENT
Date:	05/31/2012
Action:	Referral to Regional Board - #20120531
Global Id:	T10000000619
Action Type:	RESPONSE
Date:	04/04/2015
Action:	Site Assessment Report
Global Id:	T10000000619
Action Type:	RESPONSE
Date:	12/12/2014
Action:	Conceptual Site Model
Global Id:	T10000000619
Action Type:	RESPONSE
Date:	08/15/2015
Action:	Soil and Water Investigation Report
Global Id:	T10000000619
Action Type:	ENFORCEMENT
Date:	03/14/2019
Action:	Notification - Public Notice of Case Closure
Global Id:	T10000000619
Action Type:	Other
Date:	04/29/1991
Action:	Leak Discovery
Global Id:	T10000000619
Action Type:	Other
Date:	07/23/2007
Action:	Leak Reported
Global Id:	T10000000619
Action Type:	ENFORCEMENT
Date:	04/10/2015
Action:	13267 Requirement
Global Id:	T10000000619
Action Type:	ENFORCEMENT
Date:	02/01/2019
Action:	Staff Letter
Global Id:	T10000000619

Map ID
Direction
Distance
Elevation

MAP FINDINGS

Site

Database(s)

EDR ID Number
EPA ID Number

SPARKS PROPERTY (Continued)

S109348474

Action Type: ENFORCEMENT
Date: 09/15/2014
Action: 13267 Requirement

Global Id: T1000000619
Action Type: ENFORCEMENT
Date: 06/27/2014
Action: File Review - Closure

Global Id: T1000000619
Action Type: ENFORCEMENT
Date: 06/07/2019
Action: Closure/No Further Action Letter

Global Id: T1000000619
Action Type: RESPONSE
Date: 03/04/2002
Action: Other Report / Document

Global Id: T1000000619
Action Type: RESPONSE
Date: 01/15/2010
Action: Correspondence

Global Id: T1000000619
Action Type: RESPONSE
Date: 09/01/2009
Action: Correspondence

Global Id: T1000000619
Action Type: RESPONSE
Date: 12/09/2014
Action: Site Investigation Workplan - Regulator Responded

Global Id: T1000000619
Action Type: RESPONSE
Date: 02/15/2019
Action: Request for Closure - Regulator Responded

Global Id: T1000000619
Action Type: ENFORCEMENT
Date: 01/08/2009
Action: Staff Letter - #20090108

Global Id: T1000000619
Action Type: ENFORCEMENT
Date: 03/13/2009
Action: Staff Letter - #20090313

Global Id: T1000000619
Action Type: ENFORCEMENT
Date: 07/24/2009
Action: Staff Letter - #20090724

Global Id: T1000000619
Action Type: ENFORCEMENT
Date: 07/24/2009

Map ID
Direction
Distance
Elevation

MAP FINDINGS

Site

Database(s)

EDR ID Number
EPA ID Number

SPARKS PROPERTY (Continued)

S109348474

Action: Notice to Comply - #20090724
Global Id: T10000000619
Action Type: ENFORCEMENT
Date: 01/14/2015
Action: 13267 Requirement

LUST:

Global Id: T10000000619
Status: Open - Case Begin Date
Status Date: 04/29/1991

Global Id: T10000000619
Status: Open - Site Assessment
Status Date: 07/07/1995

Global Id: T10000000619
Status: Open - Eligible for Closure
Status Date: 02/01/2019

Global Id: T10000000619
Status: Completed - Case Closed
Status Date: 06/07/2019

Alameda County CS:

Name: SPARKS PROPERTY
Address: 1424 HARRISON ST
City,State,Zip: OAKLAND, CA 94612
Status: Leak Confirmation
Record Id: RO0002992
PE: 5602
Facility Status: Leak Confirmation
Latitude: 37.803163
Longitude: -122.267256

Name: SPARKS PROPERTY
Address: 1424 HARRISON ST
City,State,Zip: OAKLAND, CA 94612
Status: 11
Record Id: RO0002992
PE: 5602
Facility Status: Not reported
Latitude: 37.803163
Longitude: -122.267256

CORTESE:

Name: SPARKS PROPERTY
Address: 1424 HARRISON
City,State,Zip: OAKLAND, CA 94612
Region: CORTESE
Envirostor Id: Not reported
Global ID: T10000000619
Site/Facility Type: LUST CLEANUP SITE
Cleanup Status: COMPLETED - CASE CLOSED
Status Date: Not reported

Map ID
Direction
Distance
Elevation

MAP FINDINGS

Site

Database(s)

EDR ID Number
EPA ID Number

SPARKS PROPERTY (Continued)

S109348474

Site Code: Not reported
 Latitude: Not reported
 Longitude: Not reported
 Owner: Not reported
 Enf Type: Not reported
 Swat R: Not reported
 Flag: active
 Order No: Not reported
 Waste Discharge System No: Not reported
 Effective Date: Not reported
 Region 2: Not reported
 WID Id: Not reported
 Solid Waste Id No: Not reported
 Waste Management Uit Name: Not reported
 File Name: Active Open

CERS:

Name: SPARKS PROPERTY
 Address: 1424 HARRISON
 City,State,Zip: OAKLAND, CA 94612
 Site ID: 254985
 CERS ID: T10000000619
 CERS Description: Leaking Underground Storage Tank Cleanup Site

Affiliation:

Affiliation Type Desc: Regional Board Caseworker
 Entity Name: MARTIN MUSONGE - SAN FRANCISCO BAY RWQCB (REGION 2)
 Entity Title: Not reported
 Affiliation Address: 1515 CLAY STREET
 Affiliation City: OAKLAND
 Affiliation State: CA
 Affiliation Country: Not reported
 Affiliation Zip: Not reported
 Affiliation Phone: ,

G52
SW
< 1/8
0.102 mi.
537 ft.

CLAREMONT LAND CO
1424 HARRISON ST
OAKLAND, CA 94612
Site 10 of 25 in cluster G

EDR Hist Auto 1021805571
N/A

Relative:
Higher

EDR Hist Auto

Actual:
38 ft.

Year:	Name:	Type:
1969	OAKLAND AUTO SERVICE CO	Motor Vehicle Supplies And New Parts
1970	OAKLAND AUTO SERVICE CO	Motor Vehicle Supplies And New Parts
1975	CLAREMONT LAND CO	Not reported
1976	CLAREMONT LAND CO	Not reported

MAP FINDINGS

Map ID Direction Distance Elevation	Site	Database(s)	EDR ID Number EPA ID Number
E53 NNW < 1/8 0.102 mi. 541 ft.	RANDALL BEVERLY 1728 WEBSTER AVE OAKLAND, CA Site 3 of 10 in cluster E	EDR Hist Auto	1009014221 N/A
Relative: Lower	EDR Hist Auto		
Actual: 33 ft.	Year: 1943 Name: RANDALL BEVERLY	Type: GASOLINE AND OIL SERVICE STATIONS	
H54 WSW < 1/8 0.103 mi. 542 ft.	THOMAS J H 1430 WEBSTER AVE OAKLAND, CA Site 1 of 4 in cluster H	EDR Hist Auto	1009014394 N/A
Relative: Higher	EDR Hist Auto		
Actual: 39 ft.	Year: 1933 Name: THOMAS J H	Type: GASOLINE AND OIL SERVICE STATIONS	
H55 WSW < 1/8 0.104 mi. 551 ft.	THOMAS J H 1420 WEBSTER AVE OAKLAND, CA Site 2 of 4 in cluster H	EDR Hist Auto	1009013757 N/A
Relative: Higher	EDR Hist Auto		
Actual: 39 ft.	Year: 1933 Name: STOTT J L 1943 THOMAS J H	Type: AUTOMOBILE REPAIRING GASOLINE AND OIL SERVICE STATIONS	
C56 South < 1/8 0.105 mi. 557 ft.	DILLIO MICHL 1420 ALICE ST OAKLAND, CA Site 2 of 2 in cluster C	EDR Hist Cleaner	1009141079 N/A
Relative: Higher	EDR Hist Cleaner		
Actual: 37 ft.	Year: 1933 Name: DILLIO MICHL	Type: CLOTHES PRESSERS AND CLEANERS	
57 ENE < 1/8 0.107 mi. 567 ft.	LAKEPARK RETIREMENT RESIDENCE 1850 ALICE ST OAKLAND, CA 94612	RCRA NonGen / NLR	1024795870 CAL000170940
Relative: Lower	RCRA Listings:		
Actual: 31 ft.	Date Form Received by Agency: 19990615 Handler Name: LAKEPARK RETIREMENT RESIDENCE Handler Address: 1850 ALICE ST		

Map ID
 Direction
 Distance
 Elevation

MAP FINDINGS

Site

Database(s)

EDR ID Number
 EPA ID Number

LAKEPARK RETIREMENT RESIDENCE (Continued)

1024795870

Handler City,State,Zip:	OAKLAND, CA 94612-0000
EPA ID:	CAL000170940
Contact Name:	SCOTT EWING
Contact Address:	1850 ALICE ST
Contact City,State,Zip:	OAKLAND, CA 94612
Contact Telephone:	510-835-5511
Contact Fax:	510-273-0529
Contact Email:	SCOTTEWING@CNMH.ORG
Contact Title:	Not reported
EPA Region:	09
Land Type:	Not reported
Federal Waste Generator Description:	Not a generator, verified
Non-Notifier:	Not reported
Biennial Report Cycle:	Not reported
Accessibility:	Not reported
Active Site Indicator:	Handler Activities
State District Owner:	Not reported
State District:	Not reported
Mailing Address:	1850 ALICE ST
Mailing City,State,Zip:	OAKLAND, CA 94612-0000
Owner Name:	CAL NEVADA METHODIST HOMES
Owner Type:	Other
Operator Name:	SCOTT EWING
Operator Type:	Other
Short-Term Generator Activity:	No
Importer Activity:	No
Mixed Waste Generator:	No
Transporter Activity:	No
Transfer Facility Activity:	No
Recycler Activity with Storage:	No
Small Quantity On-Site Burner Exemption:	No
Smelting Melting and Refining Furnace Exemption:	No
Underground Injection Control:	No
Off-Site Waste Receipt:	No
Universal Waste Indicator:	Yes
Universal Waste Destination Facility:	Yes
Federal Universal Waste:	No
Active Site Fed-Reg Treatment Storage and Disposal Facility:	Not reported
Active Site Converter Treatment storage and Disposal Facility:	Not reported
Active Site State-Reg Treatment Storage and Disposal Facility:	Not reported
Active Site State-Reg Handler:	---
Federal Facility Indicator:	Not reported
Hazardous Secondary Material Indicator:	N
Sub-Part K Indicator:	Not reported
Commercial TSD Indicator:	No
Treatment Storage and Disposal Type:	Not reported
2018 GPRA Permit Baseline:	Not on the Baseline
2018 GPRA Renewals Baseline:	Not on the Baseline
Permit Renewals Workload Universe:	Not reported
Permit Workload Universe:	Not reported
Permit Progress Universe:	Not reported
Post-Closure Workload Universe:	Not reported
Closure Workload Universe:	Not reported
202 GPRA Corrective Action Baseline:	No
Corrective Action Workload Universe:	No
Subject to Corrective Action Universe:	No
Non-TSDs Where RCRA CA has Been Imposed Universe:	No

Map ID
Direction
Distance
Elevation

MAP FINDINGS

Site

Database(s)

EDR ID Number
EPA ID Number

LAKEPARK RETIREMENT RESIDENCE (Continued)

1024795870

TSDFs Potentially Subject to CA Under 3004 (u)/(v) Universe: No
TSDFs Only Subject to CA under Discretionary Auth Universe: No
Corrective Action Priority Ranking: No NCAPS ranking
Environmental Control Indicator: No
Institutional Control Indicator: No
Human Exposure Controls Indicator: N/A
Groundwater Controls Indicator: N/A
Operating TSDF Universe: Not reported
Full Enforcement Universe: Not reported
Significant Non-Complier Universe: No
Unaddressed Significant Non-Complier Universe: No
Addressed Significant Non-Complier Universe: No
Significant Non-Complier With a Compliance Schedule Universe: No
Financial Assurance Required: Not reported
Handler Date of Last Change: 20180905
Recognized Trader-Importer: No
Recognized Trader-Exporter: No
Importer of Spent Lead Acid Batteries: No
Exporter of Spent Lead Acid Batteries: No
Recycler Activity Without Storage: No
Manifest Broker: No
Sub-Part P Indicator: No

Handler - Owner Operator:

Owner/Operator Indicator: Owner
Owner/Operator Name: CAL NEVADA METHODIST HOMES
Legal Status: Other
Date Became Current: Not reported
Date Ended Current: Not reported
Owner/Operator Address: 201 19TH ST
Owner/Operator City,State,Zip: OAKLAND, CA 94612-0000
Owner/Operator Telephone: 510-893-8989
Owner/Operator Telephone Ext: Not reported
Owner/Operator Fax: Not reported
Owner/Operator Email: Not reported

Owner/Operator Indicator: Operator
Owner/Operator Name: SCOTT EWING
Legal Status: Other
Date Became Current: Not reported
Date Ended Current: Not reported
Owner/Operator Address: 1850 ALICE ST
Owner/Operator City,State,Zip: OAKLAND, CA 94612
Owner/Operator Telephone: 510-835-5511
Owner/Operator Telephone Ext: Not reported
Owner/Operator Fax: Not reported
Owner/Operator Email: Not reported

Historic Generators:

Receive Date: 19990615
Handler Name: LAKEPARK RETIREMENT RESIDENCE
Federal Waste Generator Description: Not a generator, verified
State District Owner: Not reported
Large Quantity Handler of Universal Waste: No
Recognized Trader Importer: No

Map ID
 Direction
 Distance
 Elevation

MAP FINDINGS

Site

Database(s)

EDR ID Number
 EPA ID Number

LAKEPARK RETIREMENT RESIDENCE (Continued)

1024795870

Recognized Trader Exporter: No
 Spent Lead Acid Battery Importer: No
 Spent Lead Acid Battery Exporter: No
 Current Record: Yes
 Non Storage Recycler Activity: Not reported
 Electronic Manifest Broker: Not reported

List of NAICS Codes and Descriptions:

NAICS Code: 6232
 NAICS Description: RESIDENTIAL MENTAL RETARDATION, MENTAL HEALTH AND SUBSTANCE ABUSE FACILITIES

NAICS Code: 62399
 NAICS Description: OTHER RESIDENTIAL CARE FACILITIES

Facility Has Received Notices of Violations:

Violations: No Violations Found

Evaluation Action Summary:

Evaluations: No Evaluations Found

I58
East
< 1/8
0.108 mi.
569 ft.

LAKEHURST HOTEL
1569 JACKSON ST
OAKLAND, CA 94612
Site 1 of 7 in cluster I

LUST **S102628249**
Alameda County CS **N/A**
Cortese
HIST CORTESE
CERS

Relative:
Lower
Actual:
30 ft.

LUST:
 Name: LAKEHURST HOTEL
 Address: 1569 JACKSON
 City,State,Zip: OAKLAND, CA 94612
 Lead Agency: ALAMEDA COUNTY LOP
 Case Type: LUST Cleanup Site
 Geo Track: http://geotracker.waterboards.ca.gov/profile_report.asp?global_id=T0600102048
 Global Id: T0600102048
 Latitude: 37.804613
 Longitude: -122.26408
 Status: Completed - Case Closed
 Status Date: 06/11/1997
 Case Worker: Not reported
 RB Case Number: 01-2231
 Local Agency: Not reported
 File Location: All Files are on GeoTracker or in the Local Agency Database
 Local Case Number: RO0000744
 Potential Media Affect: Soil
 Potential Contaminants of Concern: Diesel
 Site History: Not reported

LUST:
 Global Id: T0600102048
 Contact Type: Regional Board Caseworker
 Contact Name: Regional Water Board
 Organization Name: SAN FRANCISCO BAY RWQCB (REGION 2)
 Address: 1515 CLAY ST SUITE 1400
 City: OAKLAND
 Email: Not reported

Map ID
Direction
Distance
Elevation

MAP FINDINGS

Site

Database(s)

EDR ID Number
EPA ID Number

LAKEHURST HOTEL (Continued)

S102628249

Phone Number: Not reported

LUST:

Global Id: T0600102048
Action Type: REMEDIATION
Date: 09/09/9999
Action: Excavation

Global Id: T0600102048
Action Type: Other
Date: 12/11/1996
Action: Leak Reported

LUST:

Global Id: T0600102048
Status: Open - Case Begin Date
Status Date: 12/11/1996

Global Id: T0600102048
Status: Completed - Case Closed
Status Date: 06/11/1997

LUST REG 2:

Region: 2
Facility Id: 01-2231
Facility Status: Case Closed
Case Number: 6075
How Discovered: Tank Closure
Leak Cause: UNK
Leak Source: UNK
Date Leak Confirmed: 6/10/1997
Oversight Program: LUST
Prelim. Site Assessment Wokplan Submitted: Not reported
Preliminary Site Assesment Began: Not reported
Pollution Characterization Began: Not reported
Pollution Remediation Plan Submitted: Not reported
Date Remediation Action Underway: Not reported
Date Post Remedial Action Monitoring Began: Not reported

Alameda County CS:

Name: LAKEHURST HOTEL
Address: 1569 JACKSON ST
City,State,Zip: OAKLAND, CA 94612
Status: Case Closed
Record Id: RO0000744
PE: 5602
Facility Status: Case Closed
Latitude: 37.803573109
Longitude: -122.26444188

CORTESE:

Name: LAKEHURST HOTEL
Address: 1569 JACKSON
City,State,Zip: OAKLAND, CA 94612

Map ID
Direction
Distance
Elevation

MAP FINDINGS

Site

Database(s)

EDR ID Number
EPA ID Number

LAKEHURST HOTEL (Continued)

S102628249

Region: CORTESE
Envirostor Id: Not reported
Global ID: T0600102048
Site/Facility Type: LUST CLEANUP SITE
Cleanup Status: COMPLETED - CASE CLOSED
Status Date: Not reported
Site Code: Not reported
Latitude: Not reported
Longitude: Not reported
Owner: Not reported
Enf Type: Not reported
Swat R: Not reported
Flag: active
Order No: Not reported
Waste Discharge System No: Not reported
Effective Date: Not reported
Region 2: Not reported
WID Id: Not reported
Solid Waste Id No: Not reported
Waste Management Uit Name: Not reported
File Name: Active Open

HIST CORTESE:

edr_fname: LAKEHURST HOTEL
edr_fadd1: 1569 JACKSON
City,State,Zip: OAKLAND, CA 94612
Region: CORTESE
Facility County Code: 1
Reg By: LTNKA
Reg Id: 01-2231

CERS:

Name: LAKEHURST HOTEL
Address: 1569 JACKSON
City,State,Zip: OAKLAND, CA 94612
Site ID: 198701
CERS ID: T0600102048
CERS Description: Leaking Underground Storage Tank Cleanup Site

Affiliation:

Affiliation Type Desc: Regional Board Caseworker
Entity Name: Regional Water Board - SAN FRANCISCO BAY RWQCB (REGION 2)
Entity Title: Not reported
Affiliation Address: 1515 CLAY ST SUITE 1400
Affiliation City: OAKLAND
Affiliation State: CA
Affiliation Country: Not reported
Affiliation Zip: Not reported
Affiliation Phone: ,

MAP FINDINGS

Map ID
Direction
Distance
Elevation

Site

Database(s)

EDR ID Number
EPA ID Number

H59
West
< 1/8
0.108 mi.
571 ft.
Relative:
Higher
Actual:
39 ft.

WHITE FRONT
1457 WEBSTER AVE
OAKLAND, CA
Site 3 of 4 in cluster H
EDR Hist Cleaner
Year: Name: Type:
1933 WHITE FRONT CLOTHES PRESSERS AND CLEANERS

EDR Hist Cleaner **1009141413**
N/A

I60
East
< 1/8
0.109 mi.
573 ft.
Relative:
Lower
Actual:
30 ft.

GOLDEN WEST CLEANERS
1565 JACKSON ST
OAKLAND, CA
Site 2 of 7 in cluster I
EDR Hist Cleaner
Year: Name: Type:
1967 GOLDEN WEST CLEANERS CLEANERS AND DYERS

EDR Hist Cleaner **1009142206**
N/A

F61
North
< 1/8
0.109 mi.
576 ft.
Relative:
Lower
Actual:
31 ft.

LMC
301 19TH ST
OAKLAND, CA 94607
Site 6 of 10 in cluster F
CPS-SLIC:
Name: LENNAR MULTI-FAMILY COMMUNITIES - LONG-TERM MONITORING
Address: 301 19TH STREET
City,State,Zip: OAKLAND, CA 94612
Region: STATE
Facility Status: Open - Long Term Management
Status Date: 05/18/2020
Global Id: T10000014636
Lead Agency: ALAMEDA COUNTY LOP
Lead Agency Case Number: RO0003437
Latitude: 37.80643
Longitude: -122.26596
Case Type: Cleanup Program Site
Case Worker: DR
Local Agency: ALAMEDA COUNTY LOP
RB Case Number: Not reported
File Location: Not reported
Potential Media Affected: Not reported
Potential Contaminants of Concern: Not reported
Site History: Not reported

CPS-SLIC **S124663148**
HAZNET **N/A**
HWTS

Click here to access the California GeoTracker records for this facility:

HAZNET:
Name: LMC
Address: 301 19TH ST
Address 2: Not reported
City,State,Zip: OAKLAND, CA 94607
Contact: JOANN LIN
Telephone: 9259515652

Map ID
Direction
Distance
Elevation

MAP FINDINGS

Site

Database(s)

EDR ID Number
EPA ID Number

LMC (Continued)

S124663148

Mailing Name: Not reported
Mailing Address: 492 9TH ST SUITE 300

Year: 2018
Gepaid: CAC002943130
TSD EPA ID: CAD028409019
CA Waste Code: 223 - Unspecified oil-containing waste
Disposal Method: H135 - Discharge To Sewer/Potw Or Npdes(With Prior Storage--With Or Without Treatment)
Tons: 4.37850

Year: 2018
Gepaid: CAC002943130
TSD EPA ID: CAD028409019
CA Waste Code: 352 - Other organic solids
Disposal Method: H141 - Storage, Bulking, And/Or Transfer Off Site--No Treatment/Reovery (H010-H129) Or (H131-H135)
Tons: 0.20000

Detail Two:

Year: 2018
EM Manifest ID: 017117917JJK20180108_D_1
Shipment Date: 1/8/2018
Receipt Date: 1/23/2018
Manifest Number: 017117917JJK
Generator EPA ID: CAC002943130
Name: LMC
Address: Not reported
Address 2: Not reported
City: Not reported
Zip: Not reported
Telephone: Not reported
Contact: Not reported
Contact Telephone: Not reported
Transporter 1 EPA ID: CAD053866794
Transporter 1 Emergency Number: Not reported
Transporter 2 EPA ID: CAD028409019
Transporter 2 Emergency Number: Not reported
TSDF EPA ID: CAD028409019
TSDF Name: CROSBY & OVERTON
TSDF Address 1: Not reported
TSDF Address 2: Not reported
TSDF City: Not reported
TSDF Zip: Not reported
TSDF Telephone: Not reported

State:

Year: 2018
EM Manifest ID: 017117917JJK20180108_D_1
Generator EPA ID: CAC002943130
Shipment Date: 2018-01-08
Manifest Number: 017117917JJK
Line Number: 1
Method Code: H135
Quantity Tons: 3.12750
Quantity Waste: 750.000000

Map ID
 Direction
 Distance
 Elevation

MAP FINDINGS

Site

Database(s)

EDR ID Number
 EPA ID Number

LMC (Continued)

S124663148

Quantity Unit: G
 Number of Containers: 3
 Type of Container: NULL
 Quantity Type: NULL
 State Code: 223

HWTS:

Name: LMC
 Address: 301 19TH ST
 Address 2: Not reported
 City,State,Zip: OAKLAND, CA 94612
 EPA ID: CAC002943130
 Inactive Date: 04/10/2018
 Create Date: 01/08/2018
 Last Act Date: Not reported
 Mailing Name: Not reported
 Mailing Address: 492 9TH ST, SUITE 300
 Mailing Address 2: Not reported
 Mailing City,State,Zip: OAKLAND, CA 94607
 Owner Name: LMC
 Owner Address: 492 9TH ST, SUITE 300
 Owner Address 2: Not reported
 Owner City,State,Zip: OAKLAND, CA 94607
 Contact Name: JOANN LIN
 Contact Address: 3478 BUSKIRK AVENUE
 Contact Address 2: Not reported
 City,State,Zip: PLEASANT HILL, CA 94523
 Facility Status: Inactive
 Facility Type: TEMPORARY
 Category: STATE
 Latitude: 37.806333
 Longitude: -122.265531

F62
NNE
 < 1/8
 0.109 mi.
 578 ft.

VACANT LOT
1881 HARRISON
OAKLAND, CA 94612
 Site 7 of 10 in cluster F

SWEEPS UST S101624499
CA FID UST N/A

Relative:
Lower
Actual:
 31 ft.

SWEEPS UST:
 Name: VACANT LOT
 Address: 1881 HARRISON
 City: OAKLAND
 Status: Active
 Comp Number: 2827
 Number: 9
 Board Of Equalization: 44-031504
 Referral Date: 07-01-85
 Action Date: Not reported
 Created Date: 02-29-88
 Owner Tank Id: 1
 SWRCB Tank Id: 01-000-002827-000001
 Tank Status: A
 Capacity: Not reported
 Active Date: 07-01-85
 Tank Use: UNKNOWN

Map ID
 Direction
 Distance
 Elevation

MAP FINDINGS

Site

Database(s)

EDR ID Number
 EPA ID Number

VACANT LOT (Continued)

S101624499

STG: P
 Content: Not reported
 Number Of Tanks: 1

CA FID UST:

Facility ID: 01002532
 Regulated By: UTNKA
 Regulated ID: 00002827
 Cortese Code: Not reported
 SIC Code: Not reported
 Facility Phone: 4159564446
 Mail To: Not reported
 Mailing Address: 444 MARKET ST
 Mailing Address 2: Not reported
 Mailing City,St,Zip: OAKLAND 94612
 Contact: Not reported
 Contact Phone: Not reported
 DUNs Number: Not reported
 NPDES Number: Not reported
 EPA ID: Not reported
 Comments: Not reported
 Status: Active

F63
NNE
< 1/8
0.109 mi.
578 ft.

VACANT LOT
1881 HARRISON
OAKLAND, CA 94612
Site 8 of 10 in cluster F

HIST UST **U001599422**
N/A

Relative:
Lower
Actual:
31 ft.

HIST UST:
 Name: VACANT LOT
 Address: 1881 HARRISON
 City,State,Zip: OAKLAND, CA 94612
 File Number: 00035DB6
 URL: <http://geotracker.waterboards.ca.gov/ustpdfs/pdf/00035DB6.pdf>
 Region: STATE
 Facility ID: 00000002827
 Facility Type: Other
 Other Type: Not reported
 Contact Name: Not reported
 Telephone: 4159564446
 Owner Name: CADILLAC FAIRVIEW/CALIFORNIA,
 Owner Address: 1800 AVENUE OF THE STARS, SUIT
 Owner City,St,Zip: LOS ANGELES, CA 90067
 Total Tanks: 0001

 Tank Num: 001
 Container Num: 1
 Year Installed: Not reported
 Tank Capacity: 00000000
 Tank Used for: Not reported
 Type of Fuel: Not reported
 Container Construction Thickness: Not reported
 Leak Detection: None

Map ID
Direction
Distance
Elevation

MAP FINDINGS

Site

Database(s)

EDR ID Number
EPA ID Number

VACANT LOT (Continued)

U001599422

[Click here for Geo Tracker PDF:](#)

E64
NNW
< 1/8
0.110 mi.
582 ft.

PARKING LOT
1750 WEBSTER
OAKLAND, CA 94612
Site 4 of 10 in cluster E

CPS-SLIC
Alameda County CS
CERS

S108246040
N/A

Relative:
Lower
Actual:
33 ft.

CPS-SLIC:
Name: PARKING LOT
Address: 1750 WEBSTER
City,State,Zip: OAKLAND, CA 94612
Region: STATE
Facility Status: Completed - Case Closed
Status Date: 02/03/2017
Global Id: T06019757905
Lead Agency: ALAMEDA COUNTY LOP
Lead Agency Case Number: RO0002672
Latitude: 37.806193
Longitude: -122.266611
Case Type: Cleanup Program Site
Case Worker: Not reported
Local Agency: Not reported
RB Case Number: NA
File Location: All Files are on GeoTracker or in the Local Agency Database
Potential Media Affected: Under Investigation
Potential Contaminants of Concern: Not reported
Site History: In 1993 a proposed redevelopment project consisting of an open air multi-story parking structure at 1750 Webster Street prompted a Phase II investigation that identified contamination at the site. Subsequently, a case was opened and subsurface investigations were conducted at the site including installation of three groundwater monitoring wells (A-1, A-2 and A-3). Based on data collected during soil and groundwater investigations and a 1998 Risk-Based Corrective Action ACDEH and the Regional Water Board determined that contamination detected on the site appeared to be related to an up-gradient source and did not pose a risk to human health under the proposed redevelopment scenario or under the existing land use as an at-grade parking lot. In a letter dated February 9, 2000, ACDEH required recordation of a deed restriction for the site to ensure that the site was re-evaluated if the proposed development changed to include enclosed structures and directed that the three monitoring wells not be destroyed so the responsible party for the groundwater contaminant plume beneath the property could use the wells for future monitoring. The proposed open air parking structure failed to materialize and the site remained as an at-grade parking lot until 2017 when a new residential project was proposed. In 2017, Site Cleanup Program Case No. RO0002672 was administratively closed and the three groundwater monitoring wells transferred to a new Site Cleanup Program Case No. RO0003229 for the Lennar Multifamily Communities redevelopment project.

[Click here to access the California GeoTracker records for this facility:](#)

Alameda County CS:
Name: PARKING LOT
Address: 1750 WEBSTER ST

Map ID
Direction
Distance
Elevation

MAP FINDINGS

Site

Database(s)

EDR ID Number
EPA ID Number

PARKING LOT (Continued)

S108246040

City,State,Zip: OAKLAND, CA 94612
Status: Case Closed
Record Id: RO0002672
PE: 5502
Facility Status: Case Closed
Latitude: 37.805948547
Longitude: -122.26699388

Name: LENNAR MULTIFAMILY COMMUNITIES
Address: 1750 WEBSTER ST
City,State,Zip: OAKLAND, CA 94612-
Status: Preliminary Site Assessment Underway
Record Id: RO0003229
PE: 5502
Facility Status: Preliminary Site Assessment Underway
Latitude: Not reported
Longitude: Not reported

CERS:

Name: PARKING LOT
Address: 1750 WEBSTER
City,State,Zip: OAKLAND, CA 94612
Site ID: 198871
CERS ID: T06019757905
CERS Description: Cleanup Program Site

**E65
NNW
< 1/8
0.110 mi.
582 ft.**

**LENNAR MULTIFAMILY COMMUNITIES
1750 WEBSTER STREET
OAKLAND, CA 94612
Site 5 of 10 in cluster E**

**CPS-SLIC S11977534
CERS N/A**

**Relative:
Lower
Actual:
33 ft.**

CPS-SLIC:
Name: LENNAR MULTIFAMILY COMMUNITIES
Address: 1750 WEBSTER STREET
City,State,Zip: OAKLAND, CA 94612-_
Region: STATE
Facility Status: Completed - Case Closed
Status Date: 08/30/2022
Global Id: T10000010099
Lead Agency: ALAMEDA COUNTY LOP
Lead Agency Case Number: RO0003229
Latitude: 37.80621
Longitude: -122.26657
Case Type: Cleanup Program Site
Case Worker: DR
Local Agency: ALAMEDA COUNTY LOP
RB Case Number: Not reported
File Location: Not reported
Potential Media Affected: Soil Vapor
Potential Contaminants of Concern: Tetrachloroethylene (PCE), Lead, Benzene, Ethylbenzene, Total Petroleum Hydrocarbons (TPH)
Site History: Alameda County Department of Environmental Health (ACDEH) issued a Remedial Action Completion Certification letter to the Responsible Parties Cleanup Program Site Case No. RO00003229 on August 30, 2022 confirming the completion of investigations and remedial actions at the Site carried out pursuant to a Voluntary Remedial Action

MAP FINDINGS

LENNAR MULTIFAMILY COMMUNITIES (Continued)

S11977534

Agreement (VRAA) between Lennar Multifamily Communities and ACDEH executed on January 11, 2017 for the Case. Based on information in the Case file on the State Water Resources Control Boards GeoTracker website, and with the provision that the information provided to ACDEH is accurate and representative of Site conditions, ACDEH has determined that no further remedial action or long-term management of environmental engineering controls related to subsurface contamination at the Site is required at this time and therefore closed the Case and terminated the VRAA. ACDEHs Case closure determination was based on an analysis of risk to human health and the environment under the current land use scenario as a seven story mixed use commercial and multi-family residential building and post-redevelopment sub-slab concentrations of volatile organic compounds beneath the new building that are below the San Francisco Bay Regional Water Quality Control Boards 2019 Environmental Screening Levels for Residential and Commercial Subslab/Soil Gas Vapor Intrusion: Human Health Risk Levels. Risk to receptors under different land use scenarios or Site configurations, were not considered in the closure determination of the Case. Due to residual subsurface contamination associated with historic land use and operations at and in the vicinity of the Site, ACDEH recommends the property owner comply with the following: Adherence to the Soil and Groundwater Management Plan dated August 28, 2020 prepared by Apex during future subsurface activities to provide protection to construction and landscape workers from direct contact exposure risk; and Maintenance of the vapor intrusion mitigation and migration engineering controls installed at Site including the vapor membrane barriers and passive vapor collection venting systems in the two elevator shafts, and trench dams/plugs in utility trenches and conduit seals in dry utilities penetrating the slab, in accordance with the Operation, Maintenance and Monitoring Plan, dated April 9, 2018 and revised on January 24, 2020 and August 3, 2020, prepared by Carlin Environmental Consulting, Inc., to provide protection to onsite receptors from potential vapor intrusion risk.

[Click here to access the California GeoTracker records for this facility:](#)

CERS:

Name: LENNAR MULTIFAMILY COMMUNITIES
Address: 1750 WEBSTER STREET
City,State,Zip: OAKLAND, CA 94612-_
Site ID: 417292
CERS ID: T10000010099
CERS Description: Cleanup Program Site

Affiliation:

Affiliation Type Desc: Regional Board Caseworker
Entity Name: Cherie McCaulou - SAN FRANCISCO BAY RWQCB (REGION 2)
Entity Title: Not reported
Affiliation Address: 1515 CLAY STREET, SUITE 1400
Affiliation City: OAKLAND
Affiliation State: CA
Affiliation Country: Not reported
Affiliation Zip: Not reported
Affiliation Phone: ,

Affiliation Type Desc: Local Agency Caseworker

Map ID
 Direction
 Distance
 Elevation

MAP FINDINGS

Site

Database(s)

EDR ID Number
 EPA ID Number

LENNAR MULTIFAMILY COMMUNITIES (Continued)

S119777534

Entity Name: DILAN ROE - ALAMEDA COUNTY LOP
 Entity Title: Not reported
 Affiliation Address: 1131 Harbor Bay Parkway
 Affiliation City: ALAMEDA
 Affiliation State: CA
 Affiliation Country: Not reported
 Affiliation Zip: Not reported
 Affiliation Phone: 5105676767,

E66
NNW
 < 1/8
 0.112 mi.
 590 ft.
 Relative:
 Lower
 Actual:
 34 ft.

NASH-HOLLAND 1721 WEBSTER INVESTORS, LLC
1721 WEBSTER STREET
OAKLAND, CA 94612
 Site 6 of 10 in cluster E

LUST **S101624488**
Alameda County CS **N/A**
SWEPS UST
HIST UST
CA FID UST
Cortese
HIST CORTESE
HAZNET
CERS
HWTS

LUST:

Name: DOUGLAS PARKING CO
 Address: 1721 WEBSTER ST.
 City,State,Zip: OAKLAND, CA 94612
 Lead Agency: ALAMEDA COUNTY LOP
 Case Type: LUST Cleanup Site
 Geo Track: http://geotracker.waterboards.ca.gov/profile_report.asp?global_id=T0600100140
 Global Id: T0600100140
 Latitude: 37.8060966615025
 Longitude: -122.267333865166
 Status: Completed - Case Closed
 Status Date: 05/10/2018
 Case Worker: KLD
 RB Case Number: 01-0151
 Local Agency: ALAMEDA COUNTY LOP
 File Location: All Files are on GeoTracker or in the Local Agency Database
 Local Case Number: RO0000129
 Potential Media Affect: Other Groundwater (uses other than drinking water), Soil
 Potential Contaminants of Concern: Benzene, Ethylbenzene, Gasoline, MTBE / TBA / Other Fuel Oxygenates, Naphthalene, Toluene, Xylene
 Site History: Not all historic documents for the fuel leak case may be available on GeoTracker. Additional documents can be viewed over the Internet on Alameda County Department of Environmental Health website (<http://www.acgov.org/aceh/lop/ust.htm>). Both databases should be reviewed to obtain a complete history. Please refer to the Case Closure Summary Form dated May 10, 2018 and the case file found on both Alameda County Department of Environmental Health website (<http://www.acgov.org/aceh/lop/ust.htm>) and on GeoTracker. Leaking Underground Storage Tank (LUST) Cleanup Site Case No. T0600100140/RO0000129 was opened in 1993 by ACDEH to investigate and evaluate impacts to human health and the environment associated with an unauthorized release from three USTs and associated UST system components that were removed from the site in 1992. Site investigation activities associated with the LUFT case were conducted from 1993 to 2017 to evaluate the extent of subsurface impacts to soil, soil vapor and groundwater from the UST system release. This UST release case has been evaluated for closure consistent with the

Map ID
Direction
Distance
Elevation

MAP FINDINGS

Site

Database(s)

EDR ID Number
EPA ID Number

NASH-HOLLAND 1721 WEBSTER INVESTORS, LLC (Continued)

S101624488

State Water Resource Control Boards Low-Threat Underground Storage Tank Closure Policy (LTCP) for petroleum related contaminants. ACDEH has determined that the site meets all the LTCP General Criteria and Media Specific Criteria and thus the site poses a low threat to human health and safety and to the environment under current and reasonably anticipated near-term future scenarios. Other potential chemicals of concern from historic land use and operations at the site were not evaluated in association with this LUST case. ACDEH recommends that during the environmental due diligence process (initiated as part of activities including, but not limited to, property transactions, bank refinancing, and redevelopment) that the site and parcels in the vicinity of the site be evaluated for risk from and exposure to potential chemicals of concern identified at this site. Please refer to the Case Closure Summary Form dated May 10, 2018 and the case file found on both Alameda County Department of Environmental Health website (<http://www.acgov.org/aceh/lop/ust.htm>) and on GeoTracker.

LUST:

Global Id: T0600100140
Contact Type: Local Agency Caseworker
Contact Name: KAREL DETTERMAN
Organization Name: ALAMEDA COUNTY LOP
Address: 1131 Harbor Bay Parkway
City: ALAMEDA
Email: karel.detterman@acgov.org
Phone Number: 5105676708

Global Id: T0600100140
Contact Type: Regional Board Caseworker
Contact Name: Regional Water Board
Organization Name: SAN FRANCISCO BAY RWQCB (REGION 2)
Address: 1515 CLAY ST SUITE 1400
City: OAKLAND
Email: Not reported
Phone Number: Not reported

LUST:

Global Id: T0600100140
Action Type: ENFORCEMENT
Date: 09/22/2009
Action: Verbal Communication

Global Id: T0600100140
Action Type: ENFORCEMENT
Date: 09/26/2017
Action: Staff Letter - #20170926

Global Id: T0600100140
Action Type: ENFORCEMENT
Date: 11/21/2007
Action: Technical Correspondence / Assistance / Other

Global Id: T0600100140
Action Type: ENFORCEMENT
Date: 05/29/2013
Action: Meeting

Map ID
Direction
Distance
Elevation

MAP FINDINGS

Site

Database(s)

EDR ID Number
EPA ID Number

NASH-HOLLAND 1721 WEBSTER INVESTORS, LLC (Continued)

S101624488

Global Id:	T0600100140
Action Type:	ENFORCEMENT
Date:	10/15/2007
Action:	Verbal Communication
Global Id:	T0600100140
Action Type:	ENFORCEMENT
Date:	04/26/2018
Action:	Notice of Responsibility - #20180426
Global Id:	T0600100140
Action Type:	ENFORCEMENT
Date:	10/13/2017
Action:	Email Correspondence - #20171013
Global Id:	T0600100140
Action Type:	ENFORCEMENT
Date:	03/05/2012
Action:	Clean Up Fund - Case Closure Review Summary Report (RSR)
Global Id:	T0600100140
Action Type:	ENFORCEMENT
Date:	12/02/2010
Action:	Clean Up Fund - Case Closure Review Summary Report (RSR)
Global Id:	T0600100140
Action Type:	Other
Date:	01/07/1993
Action:	Leak Stopped
Global Id:	T0600100140
Action Type:	RESPONSE
Date:	08/17/2011
Action:	Conceptual Site Model
Global Id:	T0600100140
Action Type:	RESPONSE
Date:	04/29/2015
Action:	Monitoring Report - Semi-Annually
Global Id:	T0600100140
Action Type:	RESPONSE
Date:	05/01/2014
Action:	Monitoring Report - Semi-Annually
Global Id:	T0600100140
Action Type:	RESPONSE
Date:	01/24/2014
Action:	Site Assessment Report
Global Id:	T0600100140
Action Type:	RESPONSE
Date:	06/12/2013
Action:	Monitoring Report - Semi-Annually
Global Id:	T0600100140
Action Type:	RESPONSE

Map ID
Direction
Distance
Elevation

MAP FINDINGS

Site

Database(s)

EDR ID Number
EPA ID Number

NASH-HOLLAND 1721 WEBSTER INVESTORS, LLC (Continued)

S101624488

Date: 11/20/2013
Action: Monitoring Report - Semi-Annually

Global Id: T0600100140
Action Type: RESPONSE
Date: 06/20/2016
Action: Soil and Water Investigation Workplan

Global Id: T0600100140
Action Type: RESPONSE
Date: 11/16/2017
Action: Monitoring Report - Semi-Annually

Global Id: T0600100140
Action Type: RESPONSE
Date: 10/30/2017
Action: Well Destruction Report

Global Id: T0600100140
Action Type: RESPONSE
Date: 02/21/2017
Action: Monitoring Report - Semi-Annually

Global Id: T0600100140
Action Type: RESPONSE
Date: 10/15/2007
Action: Monitoring Report - Other

Global Id: T0600100140
Action Type: RESPONSE
Date: 10/15/2007
Action: Monitoring Report - Other

Global Id: T0600100140
Action Type: RESPONSE
Date: 10/15/2007
Action: Monitoring Report - Other

Global Id: T0600100140
Action Type: RESPONSE
Date: 10/15/2007
Action: Monitoring Report - Other

Global Id: T0600100140
Action Type: RESPONSE
Date: 10/15/2007
Action: Soil and Water Investigation Workplan

Global Id: T0600100140
Action Type: RESPONSE
Date: 06/21/2016
Action: Soil and Water Investigation Workplan

Global Id: T0600100140
Action Type: RESPONSE
Date: 02/19/2009
Action: Sensitive Receptor Survey Report

Map ID
Direction
Distance
Elevation

MAP FINDINGS

Site

Database(s)

EDR ID Number
EPA ID Number

NASH-HOLLAND 1721 WEBSTER INVESTORS, LLC (Continued)

S101624488

Global Id:	T0600100140
Action Type:	RESPONSE
Date:	10/15/2007
Action:	Monitoring Report - Other
Global Id:	T0600100140
Action Type:	RESPONSE
Date:	10/15/2007
Action:	Monitoring Report - Other
Global Id:	T0600100140
Action Type:	RESPONSE
Date:	10/15/2007
Action:	Soil and Water Investigation Workplan
Global Id:	T0600100140
Action Type:	RESPONSE
Date:	10/15/2007
Action:	Monitoring Report - Other
Global Id:	T0600100140
Action Type:	RESPONSE
Date:	12/07/2011
Action:	Monitoring Report - Other
Global Id:	T0600100140
Action Type:	ENFORCEMENT
Date:	06/13/2007
Action:	Technical Correspondence / Assistance / Other - #20070613
Global Id:	T0600100140
Action Type:	ENFORCEMENT
Date:	04/01/2005
Action:	Technical Correspondence / Assistance / Other - #20050401
Global Id:	T0600100140
Action Type:	ENFORCEMENT
Date:	09/26/2016
Action:	Staff Letter - #20160926
Global Id:	T0600100140
Action Type:	ENFORCEMENT
Date:	08/31/1993
Action:	Unauthorized Release Form - #19930831
Global Id:	T0600100140
Action Type:	ENFORCEMENT
Date:	08/23/2016
Action:	Staff Letter
Global Id:	T0600100140
Action Type:	ENFORCEMENT
Date:	03/16/2016
Action:	Meeting
Global Id:	T0600100140
Action Type:	ENFORCEMENT

Map ID
Direction
Distance
Elevation

MAP FINDINGS

Site

Database(s)

EDR ID Number
EPA ID Number

NASH-HOLLAND 1721 WEBSTER INVESTORS, LLC (Continued)

S101624488

Date: 06/08/2017
Action: Staff Letter - #20170608

Global Id: T0600100140
Action Type: ENFORCEMENT
Date: 02/15/2018
Action: Clean Up Fund - Case Closure Review Summary Report (RSR)

Global Id: T0600100140
Action Type: ENFORCEMENT
Date: 02/09/2018
Action: Fact Sheets - Public Participation - #20180209

Global Id: T0600100140
Action Type: Other
Date: 01/07/1993
Action: Leak Discovery

Global Id: T0600100140
Action Type: RESPONSE
Date: 01/19/2011
Action: Corrective Action Plan / Remedial Action Plan - Addendum

Global Id: T0600100140
Action Type: RESPONSE
Date: 05/13/2013
Action: Soil Vapor Intrusion Investigation Report

Global Id: T0600100140
Action Type: ENFORCEMENT
Date: 09/06/2013
Action: Staff Letter - #20130906

Global Id: T0600100140
Action Type: ENFORCEMENT
Date: 11/20/1992
Action: Notice of Responsibility - #19921120

Global Id: T0600100140
Action Type: ENFORCEMENT
Date: 05/29/2014
Action: Staff Letter - #20140529

Global Id: T0600100140
Action Type: ENFORCEMENT
Date: 05/10/2018
Action: Closure/No Further Action Letter - #20180510

Global Id: T0600100140
Action Type: ENFORCEMENT
Date: 12/14/2017
Action: Staff Letter - #20171214

Global Id: T0600100140
Action Type: ENFORCEMENT
Date: 09/13/2011
Action: Staff Letter

Map ID
Direction
Distance
Elevation

MAP FINDINGS

Site

Database(s)

EDR ID Number
EPA ID Number

NASH-HOLLAND 1721 WEBSTER INVESTORS, LLC (Continued)

S101624488

Global Id: T0600100140
Action Type: ENFORCEMENT
Date: 04/21/2016
Action: Staff Letter

Global Id: T0600100140
Action Type: ENFORCEMENT
Date: 10/15/2007
Action: Notice of Responsibility

Global Id: T0600100140
Action Type: ENFORCEMENT
Date: 02/06/2018
Action: Staff Letter - #20180206

Global Id: T0600100140
Action Type: ENFORCEMENT
Date: 01/30/2018
Action: Notification - Fee Title Owners Notice - #20180130

Global Id: T0600100140
Action Type: RESPONSE
Date: 02/20/2013
Action: Monitoring Report - Semi-Annually

Global Id: T0600100140
Action Type: ENFORCEMENT
Date: 11/19/2010
Action: Staff Letter - #20101119

Global Id: T0600100140
Action Type: REMEDIATION
Date: 10/29/2007
Action: Soil Vapor Extraction (SVE)

Global Id: T0600100140
Action Type: ENFORCEMENT
Date: 02/05/2009
Action: Staff Letter - #2009-02-05

Global Id: T0600100140
Action Type: ENFORCEMENT
Date: 12/21/2012
Action: Staff Letter - #20121221

Global Id: T0600100140
Action Type: ENFORCEMENT
Date: 04/20/2016
Action: Staff Letter - #20160420

Global Id: T0600100140
Action Type: ENFORCEMENT
Date: 09/21/2016
Action: Meeting - #20160921

Global Id: T0600100140
Action Type: ENFORCEMENT

Map ID
Direction
Distance
Elevation

MAP FINDINGS

Site

Database(s)

EDR ID Number
EPA ID Number

NASH-HOLLAND 1721 WEBSTER INVESTORS, LLC (Continued)

S101624488

Date:	09/08/2016
Action:	Staff Letter - #20160908
Global Id:	T0600100140
Action Type:	Other
Date:	08/31/1993
Action:	Leak Reported
Global Id:	T0600100140
Action Type:	RESPONSE
Date:	12/02/1994
Action:	Soil and Water Investigation Report
Global Id:	T0600100140
Action Type:	RESPONSE
Date:	02/02/2001
Action:	CAP/RAP - Feasibility Study Report
Global Id:	T0600100140
Action Type:	RESPONSE
Date:	04/22/2004
Action:	CAP/RAP - Feasibility Study Report
Global Id:	T0600100140
Action Type:	RESPONSE
Date:	10/24/2003
Action:	Soil and Water Investigation Report
Global Id:	T0600100140
Action Type:	RESPONSE
Date:	07/16/2006
Action:	Soil and Water Investigation Report
Global Id:	T0600100140
Action Type:	RESPONSE
Date:	10/15/2007
Action:	Monitoring Report - Other
Global Id:	T0600100140
Action Type:	RESPONSE
Date:	10/24/2016
Action:	Soil and Water Investigation Report
Global Id:	T0600100140
Action Type:	RESPONSE
Date:	03/20/2013
Action:	Soil and Water Investigation Workplan - Regulator Responded
Global Id:	T0600100140
Action Type:	RESPONSE
Date:	06/28/2013
Action:	Soil and Water Investigation Workplan - Addendum - Regulator Responded
Global Id:	T0600100140
Action Type:	RESPONSE
Date:	06/28/2013
Action:	Site Investigation Workplan - Regulator Responded

Map ID
Direction
Distance
Elevation

MAP FINDINGS

Site

Database(s)

EDR ID Number
EPA ID Number

NASH-HOLLAND 1721 WEBSTER INVESTORS, LLC (Continued)

S101624488

Global Id: T0600100140
Action Type: RESPONSE
Date: 01/31/2014
Action: Soil and Water Investigation Report - Regulator Responded

Global Id: T0600100140
Action Type: RESPONSE
Date: 06/24/2016
Action: Other Workplan - Regulator Responded

Global Id: T0600100140
Action Type: RESPONSE
Date: 11/16/2017
Action: Request for Closure - Regulator Responded

Global Id: T0600100140
Action Type: RESPONSE
Date: 07/27/2017
Action: Request for Closure - Regulator Responded

Global Id: T0600100140
Action Type: ENFORCEMENT
Date: 07/24/2009
Action: Staff Letter - #20090724

Global Id: T0600100140
Action Type: ENFORCEMENT
Date: 06/17/2011
Action: Staff Letter - #20110617

Global Id: T0600100140
Action Type: ENFORCEMENT
Date: 03/16/2016
Action: Meeting - #20160316

Global Id: T0600100140
Action Type: ENFORCEMENT
Date: 10/06/2017
Action: Meeting - #20171006

Global Id: T0600100140
Action Type: RESPONSE
Date: 01/31/2018
Action: Correspondence

Global Id: T0600100140
Action Type: RESPONSE
Date: 11/29/2016
Action: Proposed Plan

Global Id: T0600100140
Action Type: RESPONSE
Date: 10/15/2007
Action: Monitoring Report - Other

Global Id: T0600100140
Action Type: RESPONSE

Map ID
Direction
Distance
Elevation

MAP FINDINGS

Site

Database(s)

EDR ID Number
EPA ID Number

NASH-HOLLAND 1721 WEBSTER INVESTORS, LLC (Continued)

S101624488

Date: 10/15/2007
Action: Monitoring Report - Other

Global Id: T0600100140
Action Type: RESPONSE
Date: 10/15/2007
Action: Monitoring Report - Other

Global Id: T0600100140
Action Type: RESPONSE
Date: 10/16/2012
Action: Monitoring Report - Other

Global Id: T0600100140
Action Type: RESPONSE
Date: 02/23/2018
Action: Other Report / Document

Global Id: T0600100140
Action Type: RESPONSE
Date: 10/15/2007
Action: Monitoring Report - Other

Global Id: T0600100140
Action Type: RESPONSE
Date: 10/15/2007
Action: Monitoring Report - Other

Global Id: T0600100140
Action Type: RESPONSE
Date: 07/20/2009
Action: Monitoring Report - Other

Global Id: T0600100140
Action Type: RESPONSE
Date: 10/28/2016
Action: Site Assessment Report

Global Id: T0600100140
Action Type: RESPONSE
Date: 10/15/2007
Action: Monitoring Report - Other

Global Id: T0600100140
Action Type: RESPONSE
Date: 10/15/2007
Action: Monitoring Report - Other

Global Id: T0600100140
Action Type: RESPONSE
Date: 10/15/2007
Action: Soil and Water Investigation Report

Global Id: T0600100140
Action Type: RESPONSE
Date: 10/15/2007
Action: Tank Removal Report / UST Sampling Report

Map ID
Direction
Distance
Elevation

MAP FINDINGS

Site

Database(s)

EDR ID Number
EPA ID Number

NASH-HOLLAND 1721 WEBSTER INVESTORS, LLC (Continued)

S101624488

Global Id: T0600100140
Action Type: RESPONSE
Date: 10/15/2007
Action: Soil and Water Investigation Workplan - Addendum

Global Id: T0600100140
Action Type: RESPONSE
Date: 11/07/2016
Action: Soil and Water Investigation Report

Global Id: T0600100140
Action Type: RESPONSE
Date: 10/15/2007
Action: Monitoring Report - Other

Global Id: T0600100140
Action Type: RESPONSE
Date: 10/15/2007
Action: Monitoring Report - Other

Global Id: T0600100140
Action Type: RESPONSE
Date: 10/15/2007
Action: Monitoring Report - Other

Global Id: T0600100140
Action Type: RESPONSE
Date: 10/15/2007
Action: Monitoring Report - Other

Global Id: T0600100140
Action Type: RESPONSE
Date: 10/15/2007
Action: Monitoring Report - Other

Global Id: T0600100140
Action Type: RESPONSE
Date: 10/15/2007
Action: Monitoring Report - Other

Global Id: T0600100140
Action Type: RESPONSE
Date: 10/15/2007
Action: Soil and Water Investigation Workplan

Global Id: T0600100140
Action Type: RESPONSE
Date: 10/15/2007
Action: Soil and Water Investigation Workplan

Global Id: T0600100140
Action Type: RESPONSE
Date: 10/15/2007
Action: Other Report / Document

Global Id: T0600100140
Action Type: RESPONSE

Map ID
Direction
Distance
Elevation

MAP FINDINGS

Site

Database(s)

EDR ID Number
EPA ID Number

NASH-HOLLAND 1721 WEBSTER INVESTORS, LLC (Continued)

S101624488

Date: 10/15/2007
Action: Soil and Water Investigation Workplan

Global Id: T0600100140
Action Type: RESPONSE
Date: 11/07/2016
Action: Phase I Assessment Report

Global Id: T0600100140
Action Type: RESPONSE
Date: 11/03/2016
Action: Other Report / Document

Global Id: T0600100140
Action Type: RESPONSE
Date: 10/15/2007
Action: Other Report / Document

Global Id: T0600100140
Action Type: RESPONSE
Date: 10/15/2007
Action: Monitoring Report - Other

Global Id: T0600100140
Action Type: RESPONSE
Date: 10/23/2009
Action: Monitoring Report - Other

Global Id: T0600100140
Action Type: RESPONSE
Date: 10/15/2007
Action: Other Report / Document

Global Id: T0600100140
Action Type: RESPONSE
Date: 10/15/2007
Action: Monitoring Report - Other

Global Id: T0600100140
Action Type: RESPONSE
Date: 10/15/2007
Action: Monitoring Report - Other

Global Id: T0600100140
Action Type: RESPONSE
Date: 10/15/2007
Action: Monitoring Report - Other

Global Id: T0600100140
Action Type: RESPONSE
Date: 10/15/2007
Action: Monitoring Report - Other

Global Id: T0600100140
Action Type: RESPONSE
Date: 03/29/2011
Action: Soil and Water Investigation Report

Map ID
Direction
Distance
Elevation

MAP FINDINGS

Site

Database(s)

EDR ID Number
EPA ID Number

NASH-HOLLAND 1721 WEBSTER INVESTORS, LLC (Continued)

S101624488

Global Id:	T0600100140
Action Type:	RESPONSE
Date:	10/15/2007
Action:	Monitoring Report - Other
Global Id:	T0600100140
Action Type:	RESPONSE
Date:	10/15/2007
Action:	Monitoring Report - Other
Global Id:	T0600100140
Action Type:	RESPONSE
Date:	10/15/2007
Action:	Monitoring Report - Other
Global Id:	T0600100140
Action Type:	RESPONSE
Date:	10/15/2007
Action:	Monitoring Report - Other
Global Id:	T0600100140
Action Type:	RESPONSE
Date:	01/03/2007
Action:	Monitoring Report - Other
Global Id:	T0600100140
Action Type:	RESPONSE
Date:	11/25/2013
Action:	Monitoring Report - Other
Global Id:	T0600100140
Action Type:	RESPONSE
Date:	06/30/2017
Action:	Soil and Water Investigation Report
Global Id:	T0600100140
Action Type:	RESPONSE
Date:	10/28/2016
Action:	Phase I Assessment Report
Global Id:	T0600100140
Action Type:	RESPONSE
Date:	11/29/2016
Action:	Other Report / Document
Global Id:	T0600100140
Action Type:	RESPONSE
Date:	10/15/2007
Action:	Monitoring Report - Other
Global Id:	T0600100140
Action Type:	RESPONSE

Map ID
Direction
Distance
Elevation

MAP FINDINGS

Site

Database(s)

EDR ID Number
EPA ID Number

NASH-HOLLAND 1721 WEBSTER INVESTORS, LLC (Continued)

S101624488

Date: 10/15/2007
Action: Monitoring Report - Other

Global Id: T0600100140
Action Type: RESPONSE
Date: 10/15/2007
Action: Monitoring Report - Other

Global Id: T0600100140
Action Type: RESPONSE
Date: 10/15/2007
Action: Monitoring Report - Other

Global Id: T0600100140
Action Type: RESPONSE
Date: 04/30/2009
Action: Monitoring Report - Other

Global Id: T0600100140
Action Type: RESPONSE
Date: 10/15/2007
Action: Other Report / Document

Global Id: T0600100140
Action Type: RESPONSE
Date: 10/15/2007
Action: Other Report / Document

Global Id: T0600100140
Action Type: RESPONSE
Date: 10/15/2007
Action: Other Report / Document

Global Id: T0600100140
Action Type: RESPONSE
Date: 10/15/2007
Action: Soil and Water Investigation Workplan

LUST:

Global Id: T0600100140
Status: Open - Case Begin Date
Status Date: 01/07/1993

Global Id: T0600100140
Status: Open - Site Assessment
Status Date: 08/31/1993

Global Id: T0600100140
Status: Open - Site Assessment
Status Date: 12/16/1993

Global Id: T0600100140
Status: Open - Site Assessment
Status Date: 03/10/1994

Global Id: T0600100140
Status: Open - Site Assessment

Map ID
Direction
Distance
Elevation

MAP FINDINGS

Site

Database(s)

EDR ID Number
EPA ID Number

NASH-HOLLAND 1721 WEBSTER INVESTORS, LLC (Continued)

S101624488

Status Date: 12/02/1994

Global Id: T0600100140
Status: Open - Remediation
Status Date: 10/03/2007

Global Id: T0600100140
Status: Open - Eligible for Closure
Status Date: 12/15/2017

Global Id: T0600100140
Status: Completed - Case Closed
Status Date: 05/10/2018

LUST REG 2:

Region: 2
Facility Id: 01-0151
Facility Status: Preliminary site assessment underway
Case Number: 4070
How Discovered: Tank Closure
Leak Cause: Structure Failure
Leak Source: UNK
Date Leak Confirmed: 11/20/1992
Oversight Program: LUST
Prelim. Site Assessment Workplan Submitted: 3/6/1995
Preliminary Site Assessment Began: 1/2/1965
Pollution Characterization Began: Not reported
Pollution Remediation Plan Submitted: Not reported
Date Remediation Action Underway: Not reported
Date Post Remedial Action Monitoring Began: Not reported

Alameda County CS:

Name: DOUGLAS PARKING CO
Address: 1721 WEBSTER ST
City,State,Zip: OAKLAND, CA 94612
Status: Leak Confirmation
Record Id: RO0000129
PE: 5602
Facility Status: Leak Confirmation
Latitude: 37.805908863
Longitude: -122.26740496

Name: DOUGLAS PARKING CO
Address: 1721 WEBSTER ST
City,State,Zip: OAKLAND, CA 94612
Status: Preliminary Site Assessment Workplan Submitted
Record Id: RO0000129
PE: 5602
Facility Status: Preliminary Site Assessment Workplan Submitted
Latitude: 37.805908863
Longitude: -122.26740496

Name: DOUGLAS PARKING CO
Address: 1721 WEBSTER ST
City,State,Zip: OAKLAND, CA 94612

Map ID
Direction
Distance
Elevation

MAP FINDINGS

Site

Database(s)

EDR ID Number
EPA ID Number

NASH-HOLLAND 1721 WEBSTER INVESTORS, LLC (Continued)

S101624488

Status: Preliminary Site Assessment Underway
Record Id: RO0000129
PE: 5602
Facility Status: Preliminary Site Assessment Underway
Latitude: 37.805908863
Longitude: -122.26740496

Name: DOUGLAS PARKING CO
Address: 1721 WEBSTER ST
City,State,Zip: OAKLAND, CA 94612
Status: Pollution Characterization
Record Id: RO0000129
PE: 5602
Facility Status: Pollution Charaterization
Latitude: 37.805908863
Longitude: -122.26740496

Name: DOUGLAS PARKING CO
Address: 1721 WEBSTER ST
City,State,Zip: OAKLAND, CA 94612-
Status: Leak Confirmation
Record Id: RO0003268
PE: 5502
Facility Status: Leak Confirmation
Latitude: Not reported
Longitude: Not reported

SWEEPS UST:

Name: DOUGLAS PARKING CO
Address: 1721 WEBSTER ST
City: OAKLAND
Status: Not reported
Comp Number: 67714
Number: Not reported
Board Of Equalization: 44-000754
Referral Date: Not reported
Action Date: Not reported
Created Date: Not reported
Owner Tank Id: Not reported
SWRCB Tank Id: 01-000-067714-000001
Tank Status: Not reported
Capacity: 1000
Active Date: Not reported
Tank Use: M.V. FUEL
STG: PRODUCT
Content: PRM UNLEADED
Number Of Tanks: 3

Name: DOUGLAS PARKING CO
Address: 1721 WEBSTER ST
City: OAKLAND
Status: Not reported
Comp Number: 67714
Number: Not reported
Board Of Equalization: 44-000754
Referral Date: Not reported
Action Date: Not reported

Map ID
Direction
Distance
Elevation

MAP FINDINGS

Site

Database(s)

EDR ID Number
EPA ID Number

NASH-HOLLAND 1721 WEBSTER INVESTORS, LLC (Continued)

S101624488

Created Date: Not reported
Owner Tank Id: Not reported
SWRCB Tank Id: 01-000-067714-000002
Tank Status: Not reported
Capacity: 500
Active Date: Not reported
Tank Use: M.V. FUEL
STG: PRODUCT
Content: REG UNLEADED
Number Of Tanks: Not reported

Name: DOUGLAS PARKING CO
Address: 1721 WEBSTER ST
City: OAKLAND
Status: Not reported
Comp Number: 67714
Number: Not reported
Board Of Equalization: 44-000754
Referral Date: Not reported
Action Date: Not reported
Created Date: Not reported
Owner Tank Id: Not reported
SWRCB Tank Id: 01-000-067714-000003
Tank Status: Not reported
Capacity: 500
Active Date: Not reported
Tank Use: M.V. FUEL
STG: PRODUCT
Content: LEADED
Number Of Tanks: Not reported

HIST UST:

Name: DOUGLAS MOTOR SERVICE
Address: 1721 WEBSTER STREET
City,State,Zip: OAKLAND, CA 94612
File Number: 00035F1B
URL: <http://geotracker.waterboards.ca.gov/ustpdfs/pdf/00035F1B.pdf>
Region: Not reported
Facility ID: Not reported
Facility Type: Not reported
Other Type: Not reported
Contact Name: Not reported
Telephone: Not reported
Owner Name: Not reported
Owner Address: Not reported
Owner City,St,Zip: Not reported
Total Tanks: Not reported

Tank Num: Not reported
Container Num: Not reported
Year Installed: Not reported
Tank Capacity: Not reported
Tank Used for: Not reported
Type of Fuel: Not reported
Container Construction Thickness: Not reported
Leak Detection: Not reported

Map ID
Direction
Distance
Elevation

MAP FINDINGS

Site

Database(s)

EDR ID Number
EPA ID Number

NASH-HOLLAND 1721 WEBSTER INVESTORS, LLC (Continued)

S101624488

[Click here for Geo Tracker PDF:](#)

CA FID UST:

Facility ID: 01000637
Regulated By: UTKI
Regulated ID: CAC000865
Cortese Code: Not reported
SIC Code: Not reported
Facility Phone: 5104447412
Mail To: Not reported
Mailing Address: 1721 WEBSTER ST
Mailing Address 2: Not reported
Mailing City,St,Zip: OAKLAND 94612
Contact: Not reported
Contact Phone: Not reported
DUNs Number: Not reported
NPDES Number: Not reported
EPA ID: Not reported
Comments: Not reported
Status: Inactive

CORTESE:

Name: DOUGLAS PARKING CO
Address: 1721 WEBSTER ST.
City,State,Zip: OAKLAND, CA 94612
Region: CORTESE
Envirostor Id: Not reported
Global ID: T0600100140
Site/Facility Type: LUST CLEANUP SITE
Cleanup Status: COMPLETED - CASE CLOSED
Status Date: Not reported
Site Code: Not reported
Latitude: Not reported
Longitude: Not reported
Owner: Not reported
Enf Type: Not reported
Swat R: Not reported
Flag: active
Order No: Not reported
Waste Discharge System No: Not reported
Effective Date: Not reported
Region 2: Not reported
WID Id: Not reported
Solid Waste Id No: Not reported
Waste Management Uit Name: Not reported
File Name: Active Open

HIST CORTESE:

edr_fname: DOUGLAS PARKING COMPANY
edr_fadd1: 1721 WEBSTER
City,State,Zip: OAKLAND, CA 94612
Region: CORTESE
Facility County Code: 1
Reg By: LTNKA
Reg Id: 01-0151

Map ID
Direction
Distance
Elevation

MAP FINDINGS

Site

Database(s)

EDR ID Number
EPA ID Number

NASH-HOLLAND 1721 WEBSTER INVESTORS, LLC (Continued)

S101624488

HAZNET:

Name:	NASH-HOLLAND 1721 WEBSTER INVESTORS LLC
Address:	1721 WEBSTER STREET
Address 2:	Not reported
City, State, Zip:	OAKLAND, CA 94612
Contact:	RAY CONNELL
Telephone:	5102276698
Mailing Name:	Not reported
Mailing Address:	1970 BROADWAY SUITE 300
Year:	2018
Gepaid:	CAC002939904
TSD EPA ID:	CAD982042475
CA Waste Code:	151 - Asbestos containing waste
Disposal Method:	H132 - Landfill Or Surface Impoundment That Will Be Closed As Landfill(To Include On-Site Treatment And/Or Stabilization)
Tons:	13.80000
Year:	2018
Gepaid:	CAC002939904
TSD EPA ID:	NVT330010000
CA Waste Code:	261 - Polychlorinated biphenyls and material containing PCBs
Disposal Method:	H039 - Other Recovery Of Reclamation For Reuse Including Acid Regeneration, Organics Recovery Ect
Tons:	0.41700
Year:	2017
Gepaid:	CAC002939904
TSD EPA ID:	CAD982042475
CA Waste Code:	151 - Asbestos containing waste
Disposal Method:	H132 - Landfill Or Surface Impoundment That Will Be Closed As Landfill(To Include On-Site Treatment And/Or Stabilization)
Tons:	25.3
Year:	2017
Gepaid:	CAC002939904
TSD EPA ID:	CAD981382732
CA Waste Code:	151 - Asbestos containing waste
Disposal Method:	H132 - Landfill Or Surface Impoundment That Will Be Closed As Landfill(To Include On-Site Treatment And/Or Stabilization)
Tons:	13.8
Year:	2017
Gepaid:	CAC002939904
TSD EPA ID:	CAL000349369
CA Waste Code:	151 - Asbestos containing waste
Disposal Method:	H132 - Landfill Or Surface Impoundment That Will Be Closed As Landfill(To Include On-Site Treatment And/Or Stabilization)
Tons:	13.8
Additional Info:	
Year:	2017
Gen EPA ID:	CAC002939904
Shipment Date:	20171226

Map ID
Direction
Distance
Elevation

MAP FINDINGS

Site

Database(s)

EDR ID Number
EPA ID Number

NASH-HOLLAND 1721 WEBSTER INVESTORS, LLC (Continued)

S101624488

Creation Date:	8/7/2018 18:30:18
Receipt Date:	20171226
Manifest ID:	003170955GBF
Trans EPA ID:	CAR000273680
Trans Name:	FERMA GREENBOX INC
Trans 2 EPA ID:	Not reported
Trans 2 Name:	Not reported
TSDf EPA ID:	CAD982042475
Trans Name:	HAY ROAD LANDFILL
TSDf Alt EPA ID:	Not reported
TSDf Alt Name:	Not reported
Waste Code Description:	151 - Asbestos-containing waste
RCRA Code:	Not reported
Meth Code:	H132 - Landfill Or Surface Impoundment That Will Be Closed As Landfill(To Include On-Site Treatment And/Or Stabilization)
Quantity Tons:	13.8
Waste Quantity:	60
Quantity Unit:	Y
Additional Code 1:	Not reported
Additional Code 2:	Not reported
Additional Code 3:	Not reported
Additional Code 4:	Not reported
Additional Code 5:	Not reported
Shipment Date:	20171220
Creation Date:	6/28/2018 18:30:22
Receipt Date:	20171220
Manifest ID:	003170951GBF
Trans EPA ID:	CAR000273680
Trans Name:	FERMA GREENBOX INC
Trans 2 EPA ID:	Not reported
Trans 2 Name:	Not reported
TSDf EPA ID:	CAD981382732
Trans Name:	ALTAMONT LANDFILL
TSDf Alt EPA ID:	Not reported
TSDf Alt Name:	Not reported
Waste Code Description:	151 - Asbestos-containing waste
RCRA Code:	Not reported
Meth Code:	H132 - Landfill Or Surface Impoundment That Will Be Closed As Landfill(To Include On-Site Treatment And/Or Stabilization)
Quantity Tons:	13.8
Waste Quantity:	60
Quantity Unit:	Y
Additional Code 1:	Not reported
Additional Code 2:	Not reported
Additional Code 3:	Not reported
Additional Code 4:	Not reported
Additional Code 5:	Not reported
Shipment Date:	20171218
Creation Date:	8/7/2018 18:30:40
Receipt Date:	20171218
Manifest ID:	003170952GBF
Trans EPA ID:	CAR000273680
Trans Name:	FERMA GREENBOX INC
Trans 2 EPA ID:	Not reported
Trans 2 Name:	Not reported

Map ID
Direction
Distance
Elevation

MAP FINDINGS

Site

Database(s)

EDR ID Number
EPA ID Number

NASH-HOLLAND 1721 WEBSTER INVESTORS, LLC (Continued)

S101624488

TSDF EPA ID: CAD982042475
Trans Name: HAY ROAD LANDFILL
TSDF Alt EPA ID: Not reported
TSDF Alt Name: Not reported
Waste Code Description: 151 - Asbestos-containing waste
RCRA Code: Not reported
Meth Code: H132 - Landfill Or Surface Impoundment That Will Be Closed As Landfill(To Include On-Site Treatment And/Or Stabilization)

Quantity Tons: 11.5
Waste Quantity: 50
Quantity Unit: Y
Additional Code 1: Not reported
Additional Code 2: Not reported
Additional Code 3: Not reported
Additional Code 4: Not reported
Additional Code 5: Not reported

Shipment Date: 20171215
Creation Date: 6/13/2018 18:30:55
Receipt Date: 20171215
Manifest ID: 002378198GBF
Trans EPA ID: CAL000349369
Trans Name: FERMA GREENBOX INC
Trans 2 EPA ID: Not reported
Trans 2 Name: Not reported
TSDF EPA ID: CAL000349369
Trans Name: ALTAMONT LANDFILL
TSDF Alt EPA ID: Not reported
TSDF Alt Name: Not reported
Waste Code Description: 151 - Asbestos-containing waste
RCRA Code: Not reported
Meth Code: H132 - Landfill Or Surface Impoundment That Will Be Closed As Landfill(To Include On-Site Treatment And/Or Stabilization)

Quantity Tons: 13.8
Waste Quantity: 60
Quantity Unit: Y
Additional Code 1: Not reported
Additional Code 2: Not reported
Additional Code 3: Not reported
Additional Code 4: Not reported
Additional Code 5: Not reported

CERS:

Name: DOUGLAS PARKING CO
Address: 1721 WEBSTER ST.
City,State,Zip: OAKLAND, CA 94612
Site ID: 193621
CERS ID: T0600100140
CERS Description: Leaking Underground Storage Tank Cleanup Site

Affiliation:

Affiliation Type Desc: Local Agency Caseworker
Entity Name: KAREL DETTERMAN - ALAMEDA COUNTY LOP
Entity Title: Not reported
Affiliation Address: 1131 Harbor Bay Parkway
Affiliation City: ALAMEDA
Affiliation State: CA

Map ID
 Direction
 Distance
 Elevation

MAP FINDINGS

Site

Database(s)

EDR ID Number
 EPA ID Number

NASH-HOLLAND 1721 WEBSTER INVESTORS, LLC (Continued)

S101624488

Affiliation Country: Not reported
 Affiliation Zip: Not reported
 Affiliation Phone: 5105676708,

 Affiliation Type Desc: Regional Board Caseworker
 Entity Name: Regional Water Board - SAN FRANCISCO BAY RWQCB (REGION 2)
 Entity Title: Not reported
 Affiliation Address: 1515 CLAY ST SUITE 1400
 Affiliation City: OAKLAND
 Affiliation State: CA
 Affiliation Country: Not reported
 Affiliation Zip: Not reported
 Affiliation Phone: ,

HWTS:

Name: NASH-HOLLAND 1721 WEBSTER INVESTORS, LLC
 Address: 1721 WEBSTER STREET
 Address 2: Not reported
 City,State,Zip: OAKLAND, CA 94612
 EPA ID: CAC002939904
 Inactive Date: 03/13/2018
 Create Date: 12/11/2017
 Last Act Date: Not reported
 Mailing Name: Not reported
 Mailing Address: 1970 BROADWAY, SUITE 300
 Mailing Address 2: Not reported
 Mailing City,State,Zip: OAKLAND, CA 94612
 Owner Name: NASH-HOLLAND 1721 WEBSTER INVESTORS
 Owner Address: 1970 BROADWAY, SUITE 300
 Owner Address 2: Not reported
 Owner City,State,Zip: OAKLAND, CA 94612
 Contact Name: RAY CONNELL
 Contact Address: 1970 BROADWAY, SUITE 300
 Contact Address 2: Not reported
 City,State,Zip: OAKLAND, CA 94612
 Facility Status: Inactive
 Facility Type: TEMPORARY
 Category: STATE
 Latitude: 37.805909
 Longitude: -122.267292

E67
NNW
 < 1/8
 0.112 mi.
 590 ft.

DOUGLAS MOTOR SERVICE
1721 WEBSTER ST
OAKLAND, CA 94612
 Site 7 of 10 in cluster E

HIST UST **U001599403**
N/A

Relative:
Lower
Actual:
34 ft.

HIST UST:
 Name: DOUGLAS MOTOR SERVICE
 Address: 1721 WEBSTER ST
 City,State,Zip: OAKLAND, CA 94612
 File Number: 00035F1F
 URL: <http://geotracker.waterboards.ca.gov/ustpdfs/pdf/00035F1F.pdf>
 Region: STATE
 Facility ID: 00000012214
 Facility Type: Gas Station

Map ID
Direction
Distance
Elevation

MAP FINDINGS

Site

Database(s)

EDR ID Number
EPA ID Number

DOUGLAS MOTOR SERVICE (Continued)

U001599403

Other Type: Not reported
Contact Name: LELAND DOUGLAS
Telephone: 4154447412
Owner Name: DOUGLAS PARKING CO.
Owner Address: 1721 WEBSTER ST.
Owner City,St,Zip: OAKLAND, CA 94612
Total Tanks: 0002

Tank Num: 001
Container Num: 001
Year Installed: 1980
Tank Capacity: 00001000
Tank Used for: PRODUCT
Type of Fuel: UNLEADED
Container Construction Thickness: Not reported
Leak Detection: Stock Inventor

Tank Num: 001
Container Num: 1
Year Installed: Not reported
Tank Capacity: 00000500
Tank Used for: WASTE
Type of Fuel: 2
Container Construction Thickness: X
Leak Detection: Stock Inventor

Tank Num: 002
Container Num: 002
Year Installed: Not reported
Tank Capacity: 00001000
Tank Used for: PRODUCT
Type of Fuel: REGULAR
Container Construction Thickness: Not reported
Leak Detection: Stock Inventor

Tank Num: 002
Container Num: 2
Year Installed: Not reported
Tank Capacity: 00001000
Tank Used for: PRODUCT
Type of Fuel: UNLEADED
Container Construction Thickness: Not reported
Leak Detection: Stock Inventor

[Click here for Geo Tracker PDF:](#)

E68
NNW
< 1/8
0.112 mi.
590 ft.

NASH HOLLAND DEVELOPMENT
1721 WEBSTER ST
OAKLAND, CA 94612
Site 8 of 10 in cluster E

CPS-SLIC **S121476010**
CERS **N/A**

Relative:
Lower
Actual:
34 ft.

CPS-SLIC:
Name: NASH HOLLAND DEVELOPMENT
Address: 1721 WEBSTER ST
City,State,Zip: OAKLAND, CA 94612
Region: STATE
Facility Status: **Open - Site Assessment**

MAP FINDINGS

NASH HOLLAND DEVELOPMENT (Continued)

S121476010

Status Date: 10/10/2017
Global Id: T10000011235
Lead Agency: ALAMEDA COUNTY LOP
Lead Agency Case Number: RO0003268
Latitude: 37.80617
Longitude: -122.26723
Case Type: Cleanup Program Site
Case Worker: JES
Local Agency: ALAMEDA COUNTY LOP
RB Case Number: Not reported
File Location: Not reported
Potential Media Affected: Not reported
Potential Contaminants of Concern: Not reported
Site History:

Holland Partner Group (Holland) entered into a Voluntary Remedial Action Agreement with Alameda County Department of Environmental Health (ACDEH) to provide regulatory oversight of redevelopment of the former Douglas Parking Garage (Fuel Leak Case No. RO000129) into a twenty five story (including six levels of parking) mixed-use residential building due to the potential for soil and groundwater contamination from the former adjacent off-Site USTs and other potential off-Site groundwater contaminant sources. The 1721 Webster Street site redevelopment project will be from lot line to lot line across the property and consist of six levels of parking, one below grade and five above grade, with retail and office space fronting Webster Street on the ground and fourth floor, respectively. Above the sixth parking level is the amenities level containing a fitness center, party room, media center, conference rooms, lounge, and three residential units. Above the amenities level are eighteen floors of residential living spaces in different configurations (e.g., two-bedroom, one-bedroom, or studio apartments). Above the last residential level is a skylounge area with an upper and lower roof terrace, skylounge, and pool. A portion of this level also houses part of the mechanical roof deck. The top level houses more of the mechanical roof deck as well as the elevator mechanical control room. The Site comprises two separate lots that are currently developed from lot line to lot line. The southern portion of the property has been assigned Alameda County Assessors Parcel Number (APN): 008-0624-7, and the northern parcel is 008-0624-6. Existing site improvements include two slab on-grade buildings constructed in 1930. The southern half is two stories fronting Webster Street and a single story beyond that. The northern portion is two stories. The buildings are constructed of cinder block and brick walls and have wooden trusses supporting wooden roofing systems. The southern portion of the property is occupied by a 14,000-square foot structure that was mainly used for vehicle parking and was owned and operated by Douglas Parking Company. Former retail/commercial spaces along Webster Street frontage of the building included Coloso Coffee, Pablo Brady Hair Salon, RAWR (cat food), and Amanda Kate Hill (AKH) Fitness and Nutrition. Above the retail/commercial spaces along Webster Street frontage of the building were the offices of Douglas Parking Company. The northern portion of the property is occupied by a 7,500-square foot structure used mainly for vehicle parking though there is some storage space on the ground floor. Historical research documented that the subject property parcels were developed with a residence and a nursery including a greenhouse in the late 1800s, residences in the early 1900s, and by the 1930s with buildings in the approximate configuration of the present day. Vehicle parking and a

Map ID
 Direction
 Distance
 Elevation

MAP FINDINGS

Site

Database(s)

EDR ID Number
 EPA ID Number

NASH HOLLAND DEVELOPMENT (Continued)

S121476010

variety of automotive service operations including painting and auto repairing were present in at least the 1950s and 1960s, and through the present other operations including restaurants, pet food sales, a hair salon and a fitness center.

Click here to access the California GeoTracker records for this facility:

CERS:

Name: NASH HOLLAND DEVELOPMENT
 Address: 1721 WEBSTER ST
 City,State,Zip: OAKLAND, CA 94612
 Site ID: 432499
 CERS ID: T10000011235
 CERS Description: Cleanup Program Site

Affiliation:

Affiliation Type Desc: Local Agency Caseworker
 Entity Name: DILAN ROE - ALAMEDA COUNTY LOP
 Entity Title: Not reported
 Affiliation Address: 1131 Harbor Bay Parkway
 Affiliation City: ALAMEDA
 Affiliation State: CA
 Affiliation Country: Not reported
 Affiliation Zip: Not reported
 Affiliation Phone: 5105676767,

G69
SSW
< 1/8
0.112 mi.
594 ft.

COUNTY OF ALAMEDA
286 14TH ST
OAKLAND, CA 94612

RCRA NonGen / NLR

1025851356
CAC003031469

Site 11 of 25 in cluster G

Relative:
Higher

RCRA Listings:

Actual:
38 ft.

Date Form Received by Agency:	COUNTY OF ALAMEDA	20190828
Handler Name:	COUNTY OF ALAMEDA	
Handler Address:		286 14TH ST
Handler City,State,Zip:		OAKLAND, CA 94612
EPA ID:		CAC003031469
Contact Name:		MICHAEL BISHOP
Contact Address:		1401 LAKESIDE DR
Contact City,State,Zip:		OAKLAND, CA 94612
Contact Telephone:		510-208-9559
Contact Fax:		Not reported
Contact Email:		MICHAEL.BISHOP@ACGOV.ORG
Contact Title:		Not reported
EPA Region:		09
Land Type:		Not reported
Federal Waste Generator Description:		Not a generator, verified
Non-Notifier:		Not reported
Biennial Report Cycle:		Not reported
Accessibility:		Not reported
Active Site Indicator:		Not reported
State District Owner:		Not reported
State District:		Not reported
Mailing Address:		286 14TH ST
Mailing City,State,Zip:		OAKLAND, CA 94612
Owner Name:	COUNTY OF ALAMEDA	

Map ID
 Direction
 Distance
 Elevation

MAP FINDINGS

Site

Database(s)

EDR ID Number
 EPA ID Number

COUNTY OF ALAMEDA (Continued)

1025851356

Owner Type:		Other
Operator Name:	MICHAEL BISHOP	
Operator Type:		Other
Short-Term Generator Activity:		No
Importer Activity:		No
Mixed Waste Generator:		No
Transporter Activity:		No
Transfer Facility Activity:		No
Recycler Activity with Storage:		No
Small Quantity On-Site Burner Exemption:		No
Smelting Melting and Refining Furnace Exemption:		No
Underground Injection Control:		No
Off-Site Waste Receipt:		No
Universal Waste Indicator:		No
Universal Waste Destination Facility:		No
Federal Universal Waste:		No
Active Site Fed-Reg Treatment Storage and Disposal Facility:		Not reported
Active Site Converter Treatment storage and Disposal Facility:		Not reported
Active Site State-Reg Treatment Storage and Disposal Facility:		Not reported
Active Site State-Reg Handler:		---
Federal Facility Indicator:		Not reported
Hazardous Secondary Material Indicator:		N
Sub-Part K Indicator:		Not reported
Commercial TSD Indicator:		No
Treatment Storage and Disposal Type:		Not reported
2018 GPRA Permit Baseline:		Not on the Baseline
2018 GPRA Renewals Baseline:		Not on the Baseline
Permit Renewals Workload Universe:		Not reported
Permit Workload Universe:		Not reported
Permit Progress Universe:		Not reported
Post-Closure Workload Universe:		Not reported
Closure Workload Universe:		Not reported
202 GPRA Corrective Action Baseline:		No
Corrective Action Workload Universe:		No
Subject to Corrective Action Universe:		No
Non-TSDs Where RCRA CA has Been Imposed Universe:		No
TSDs Potentially Subject to CA Under 3004 (u)/(v) Universe:		No
TSDs Only Subject to CA under Discretionary Auth Universe:		No
Corrective Action Priority Ranking:		No NCAPS ranking
Environmental Control Indicator:		No
Institutional Control Indicator:		No
Human Exposure Controls Indicator:		N/A
Groundwater Controls Indicator:		N/A
Operating TSD Universe:		Not reported
Full Enforcement Universe:		Not reported
Significant Non-Complier Universe:		No
Unaddressed Significant Non-Complier Universe:		No
Addressed Significant Non-Complier Universe:		No
Significant Non-Complier With a Compliance Schedule Universe:		No
Financial Assurance Required:	Not reported	
Handler Date of Last Change:		20190910
Recognized Trader-Importer:		No
Recognized Trader-Exporter:		No
Importer of Spent Lead Acid Batteries:		No
Exporter of Spent Lead Acid Batteries:		No
Recycler Activity Without Storage:		No
Manifest Broker:		No

Map ID
Direction
Distance
Elevation

MAP FINDINGS

Site

Database(s)

EDR ID Number
EPA ID Number

COUNTY OF ALAMEDA (Continued)

1025851356

Sub-Part P Indicator: No

Handler - Owner Operator:
Owner/Operator Indicator: Operator
Owner/Operator Name: MICHAEL BISHOP
Legal Status: Other
Date Became Current: Not reported
Date Ended Current: Not reported
Owner/Operator Address: 1401 LAKESIDE DR
Owner/Operator City,State,Zip: OAKLAND, CA 94612
Owner/Operator Telephone: 510-208-9559
Owner/Operator Telephone Ext: Not reported
Owner/Operator Fax: Not reported
Owner/Operator Email: Not reported

Owner/Operator Indicator: Owner
Owner/Operator Name: COUNTY OF ALAMEDA
Legal Status: Other
Date Became Current: Not reported
Date Ended Current: Not reported
Owner/Operator Address: 1401 LAKESIDE DR .
Owner/Operator City,State,Zip: OAKLAND, CA 94612
Owner/Operator Telephone: 510-208-9559
Owner/Operator Telephone Ext: Not reported
Owner/Operator Fax: Not reported
Owner/Operator Email: Not reported

Historic Generators:
Receive Date: 20190828
Handler Name: COUNTY OF ALAMEDA
Federal Waste Generator Description: Not a generator, verified
State District Owner: Not reported
Large Quantity Handler of Universal Waste: No
Recognized Trader Importer: No
Recognized Trader Exporter: No
Spent Lead Acid Battery Importer: No
Spent Lead Acid Battery Exporter: No
Current Record: Yes
Non Storage Recycler Activity: Not reported
Electronic Manifest Broker: Not reported

List of NAICS Codes and Descriptions:
NAICS Code: 238910
NAICS Description: SITE PREPARATION CONTRACTORS

Facility Has Received Notices of Violations:
Violations: No Violations Found

Evaluation Action Summary:
Evaluations: No Evaluations Found

Map ID
 Direction
 Distance
 Elevation

MAP FINDINGS

Site

Database(s)

EDR ID Number
 EPA ID Number

G70
SSW
 < 1/8
 0.112 mi.
 594 ft.

COUNTY OF ALAMEDA
286 14TH STREET
OAKLAND, CA 94612
Site 12 of 25 in cluster G

RCRA NonGen / NLR **1025829039**
CAC003008593

Relative:
Higher
Actual:
38 ft.

RCRA Listings:		20190403
Date Form Received by Agency:		20190403
Handler Name:	COUNTY OF ALAMEDA	
Handler Address:		286 14TH STREET
Handler City,State,Zip:		OAKLAND, CA 94612
EPA ID:		CAC003008593
Contact Name:		MICHAEL BISHOP
Contact Address:		1401 LAKESIDE DRIVE
Contact City,State,Zip:		OAKLAND, CA 94612
Contact Telephone:		510-208-9559
Contact Fax:		Not reported
Contact Email:		MICHAEL.BISHOP@ACGOV.ORG
Contact Title:		Not reported
EPA Region:		09
Land Type:		Not reported
Federal Waste Generator Description:		Not a generator, verified
Non-Notifier:		Not reported
Biennial Report Cycle:		Not reported
Accessibility:		Not reported
Active Site Indicator:		Handler Activities
State District Owner:		Not reported
State District:		Not reported
Mailing Address:		1401 LAKESIDE DRIVE
Mailing City,State,Zip:		OAKLAND, CA 94612
Owner Name:	COUNTY OF ALAMEDA	
Owner Type:		Other
Operator Name:	MICHAEL BISHOP	
Operator Type:		Other
Short-Term Generator Activity:		No
Importer Activity:		No
Mixed Waste Generator:		No
Transporter Activity:		No
Transfer Facility Activity:		No
Recycler Activity with Storage:		No
Small Quantity On-Site Burner Exemption:		No
Smelting Melting and Refining Furnace Exemption:		No
Underground Injection Control:		No
Off-Site Waste Receipt:		No
Universal Waste Indicator:		Yes
Universal Waste Destination Facility:		Yes
Federal Universal Waste:		No
Active Site Fed-Reg Treatment Storage and Disposal Facility:		Not reported
Active Site Converter Treatment storage and Disposal Facility:		Not reported
Active Site State-Reg Treatment Storage and Disposal Facility:		Not reported
Active Site State-Reg Handler:		---
Federal Facility Indicator:		Not reported
Hazardous Secondary Material Indicator:		N
Sub-Part K Indicator:		Not reported
Commercial TSD Indicator:		No
Treatment Storage and Disposal Type:		Not reported
2018 GPRR Permit Baseline:		Not on the Baseline
2018 GPRR Renewals Baseline:		Not on the Baseline
Permit Renewals Workload Universe:		Not reported

Map ID
 Direction
 Distance
 Elevation

MAP FINDINGS

Site

Database(s)

EDR ID Number
 EPA ID Number

COUNTY OF ALAMEDA (Continued)

1025829039

Permit Workload Universe:	Not reported
Permit Progress Universe:	Not reported
Post-Closure Workload Universe:	Not reported
Closure Workload Universe:	Not reported
202 GPRA Corrective Action Baseline:	No
Corrective Action Workload Universe:	No
Subject to Corrective Action Universe:	No
Non-TSDFs Where RCRA CA has Been Imposed Universe:	No
TSDFs Potentially Subject to CA Under 3004 (u)/(v) Universe:	No
TSDFs Only Subject to CA under Discretionary Auth Universe:	No
Corrective Action Priority Ranking:	No NCAPS ranking
Environmental Control Indicator:	No
Institutional Control Indicator:	No
Human Exposure Controls Indicator:	N/A
Groundwater Controls Indicator:	N/A
Operating TSDF Universe:	Not reported
Full Enforcement Universe:	Not reported
Significant Non-Complier Universe:	No
Unaddressed Significant Non-Complier Universe:	No
Addressed Significant Non-Complier Universe:	No
Significant Non-Complier With a Compliance Schedule Universe:	No
Financial Assurance Required:	Not reported
Handler Date of Last Change:	20190626
Recognized Trader-Importer:	No
Recognized Trader-Exporter:	No
Importer of Spent Lead Acid Batteries:	No
Exporter of Spent Lead Acid Batteries:	No
Recycler Activity Without Storage:	No
Manifest Broker:	No
Sub-Part P Indicator:	No

Handler - Owner Operator:

Owner/Operator Indicator:	Operator
Owner/Operator Name: MICHAEL BISHOP	
Legal Status:	Other
Date Became Current:	Not reported
Date Ended Current:	Not reported
Owner/Operator Address:	1401 LAKESIDE DRIVE
Owner/Operator City,State,Zip:	OAKLAND, CA 94612
Owner/Operator Telephone:	510-208-9559
Owner/Operator Telephone Ext:	Not reported
Owner/Operator Fax:	Not reported
Owner/Operator Email:	Not reported

Owner/Operator Indicator:	Owner
Owner/Operator Name: COUNTY OF ALAMEDA	
Legal Status:	Other
Date Became Current:	Not reported
Date Ended Current:	Not reported
Owner/Operator Address:	1401 LAKESIDE DRIVE
Owner/Operator City,State,Zip:	OAKLAND, CA 94612
Owner/Operator Telephone:	510-286-9559
Owner/Operator Telephone Ext:	Not reported
Owner/Operator Fax:	Not reported
Owner/Operator Email:	Not reported

Map ID
 Direction
 Distance
 Elevation

MAP FINDINGS

Site

Database(s)

EDR ID Number
 EPA ID Number

COUNTY OF ALAMEDA (Continued)

1025829039

Historic Generators:

Receive Date:	20190403
Handler Name:	COUNTY OF ALAMEDA
Federal Waste Generator Description:	Not a generator, verified
State District Owner:	Not reported
Large Quantity Handler of Universal Waste:	No
Recognized Trader Importer:	No
Recognized Trader Exporter:	No
Spent Lead Acid Battery Importer:	No
Spent Lead Acid Battery Exporter:	No
Current Record:	Yes
Non Storage Recycler Activity:	Not reported
Electronic Manifest Broker:	Not reported

List of NAICS Codes and Descriptions:

NAICS Code:	238910
NAICS Description:	SITE PREPARATION CONTRACTORS

Facility Has Received Notices of Violations:

Violations:	No Violations Found
-------------	---------------------

Evaluation Action Summary:

Evaluations:	No Evaluations Found
--------------	----------------------

G71
SSW
 < 1/8
 0.113 mi.
 595 ft.
Relative:
Higher
Actual:
 38 ft.

VANITY CLEANERS
268 14TH ST
OAKLAND, CA
Site 13 of 25 in cluster G

EDR Hist Cleaner 1009139994
N/A

EDR Hist Cleaner

Year:	Name:	Type:
1967	VANITY CLEANERS	CLEANERS AND DYERS

E72
NNW
 < 1/8
 0.113 mi.
 598 ft.
Relative:
Lower
Actual:
 34 ft.

HART P R
1725 WEBSTER AVE
OAKLAND, CA
Site 9 of 10 in cluster E

EDR Hist Auto 1009012338
N/A

EDR Hist Auto

Year:	Name:	Type:
1943	HART P R	AUTOMOBILE REPAIRING

Map ID
 Direction
 Distance
 Elevation

MAP FINDINGS

Site

Database(s)

EDR ID Number
 EPA ID Number

G73
South
< 1/8
0.114 mi.
604 ft.

ALICE HOUSE
250 14TH ST
OAKLAND, CA 94612
Site 14 of 25 in cluster G

RCRA-LQG **1024877574**
CAR000292797

Relative:
Higher
Actual:
38 ft.

RCRA Listings:		20190225
Date Form Received by Agency:		20190225
Handler Name:	ALICE HOUSE	
Handler Address:		250 14TH ST
Handler City,State,Zip:		OAKLAND, CA 94612
EPA ID:		CAR000292797
Contact Name:		JUSTIN H OSLER
Contact Address:		BROADWAY 3RD FL C/O THE MARTIN GROUP
Contact City,State,Zip:		OAKLAND, CA 94607
Contact Telephone:		415-429-6044
Contact Fax:		Not reported
Contact Email:		JUSTIN@THEMARTINGROUP.COM
Contact Title:		PRINCIPAL
EPA Region:		09
Land Type:		Private
Federal Waste Generator Description:		Large Quantity Generator
Non-Notifier:		Not reported
Biennial Report Cycle:		Not reported
Accessibility:		Not reported
Active Site Indicator:		Handler Activities
State District Owner:		Not reported
State District:		Not reported
Mailing Address:		BROADWAY 3RD FL C/O THE MARTIN GROUP
Mailing City,State,Zip:		OAKLAND, CA 94607
Owner Name:	14TH & ALICE OWNER LLC	
Owner Type:		Private
Operator Name:	14TH & ALICE OWNER LLC	
Operator Type:		Private
Short-Term Generator Activity:		No
Importer Activity:		No
Mixed Waste Generator:		No
Transporter Activity:		No
Transfer Facility Activity:		No
Recycler Activity with Storage:		No
Small Quantity On-Site Burner Exemption:		No
Smelting Melting and Refining Furnace Exemption:		No
Underground Injection Control:		No
Off-Site Waste Receipt:		No
Universal Waste Indicator:		No
Universal Waste Destination Facility:		No
Federal Universal Waste:		No
Active Site Fed-Reg Treatment Storage and Disposal Facility:		Not reported
Active Site Converter Treatment storage and Disposal Facility:		Not reported
Active Site State-Reg Treatment Storage and Disposal Facility:		Not reported
Active Site State-Reg Handler:		---
Federal Facility Indicator:		Not reported
Hazardous Secondary Material Indicator:		NN
Sub-Part K Indicator:		Not reported
Commercial TSD Indicator:		No
Treatment Storage and Disposal Type:		Not reported
2018 GPRR Permit Baseline:		Not on the Baseline
2018 GPRR Renewals Baseline:		Not on the Baseline
Permit Renewals Workload Universe:		Not reported

Map ID
 Direction
 Distance
 Elevation

MAP FINDINGS

Site

Database(s)

EDR ID Number
 EPA ID Number

ALICE HOUSE (Continued)

1024877574

Permit Workload Universe:	Not reported
Permit Progress Universe:	Not reported
Post-Closure Workload Universe:	Not reported
Closure Workload Universe:	Not reported
202 GPRA Corrective Action Baseline:	No
Corrective Action Workload Universe:	No
Subject to Corrective Action Universe:	No
Non-TSDFs Where RCRA CA has Been Imposed Universe:	No
TSDFs Potentially Subject to CA Under 3004 (u)/(v) Universe:	No
TSDFs Only Subject to CA under Discretionary Auth Universe:	No
Corrective Action Priority Ranking:	No NCAPS ranking
Environmental Control Indicator:	No
Institutional Control Indicator:	No
Human Exposure Controls Indicator:	N/A
Groundwater Controls Indicator:	N/A
Operating TSDF Universe:	Not reported
Full Enforcement Universe:	Not reported
Significant Non-Complier Universe:	No
Unaddressed Significant Non-Complier Universe:	No
Addressed Significant Non-Complier Universe:	No
Significant Non-Complier With a Compliance Schedule Universe:	No
Financial Assurance Required:	Not reported
Handler Date of Last Change:	20190306
Recognized Trader-Importer:	No
Recognized Trader-Exporter:	No
Importer of Spent Lead Acid Batteries:	No
Exporter of Spent Lead Acid Batteries:	No
Recycler Activity Without Storage:	No
Manifest Broker:	No
Sub-Part P Indicator:	No

Hazardous Waste Summary:

Waste Code:	D008
Waste Description:	LEAD

Handler - Owner Operator:

Owner/Operator Indicator:	Owner
Owner/Operator Name:	14TH & ALICE OWNER LLC
Legal Status:	Private
Date Became Current:	20190225
Date Ended Current:	Not reported
Owner/Operator Address:	1111 BROADWAY 3RD FL C/O THE MARTIN GROUP
Owner/Operator City,State,Zip:	OAKLAND, CA 94607
Owner/Operator Telephone:	415-429-6044
Owner/Operator Telephone Ext:	Not reported
Owner/Operator Fax:	Not reported
Owner/Operator Email:	JUSTIN@THEMARTINGROUP.COM

Owner/Operator Indicator:	Operator
Owner/Operator Name:	14TH & ALICE OWNER LLC
Legal Status:	Private
Date Became Current:	20190225
Date Ended Current:	Not reported
Owner/Operator Address:	1111 BROADWAY 3RD FL C/O THE MARTIN GROUP
Owner/Operator City,State,Zip:	OAKLAND, CA 94607

Map ID
 Direction
 Distance
 Elevation

MAP FINDINGS

Site

Database(s)

EDR ID Number
 EPA ID Number

ALICE HOUSE (Continued)

1024877574

Owner/Operator Telephone: 415-429-6044
 Owner/Operator Telephone Ext: Not reported
 Owner/Operator Fax: Not reported
 Owner/Operator Email: JUSTIN@THEMARTINGROUP.COM

Historic Generators:

Receive Date: 20190225
 Handler Name: ALICE HOUSE
 Federal Waste Generator Description: Large Quantity Generator
 State District Owner: Not reported
 Large Quantity Handler of Universal Waste: No
 Recognized Trader Importer: No
 Recognized Trader Exporter: No
 Spent Lead Acid Battery Importer: No
 Spent Lead Acid Battery Exporter: No
 Current Record: Yes
 Non Storage Recycler Activity: No
 Electronic Manifest Broker: No

List of NAICS Codes and Descriptions:

NAICS Code: 812930
 NAICS Description: PARKING LOTS AND GARAGES

Facility Has Received Notices of Violations:

Violations: No Violations Found

Evaluation Action Summary:

Evaluations: No Evaluations Found

G74
SSW
< 1/8
0.116 mi.
611 ft.

ALWAYS FISHING LLC
272 14TH ST
OAKLAND, CA 94612

RCRA NonGen / NLR

1027084193
CAC003156400

Site 15 of 25 in cluster G

Relative:
Higher
Actual:
38 ft.

RCRA Listings:
 Date Form Received by Agency: 20220111
 Handler Name: ALWAYS FISHING LLC
 Handler Address: 272 14TH ST
 Handler City,State,Zip: OAKLAND, CA 94612
 EPA ID: CAC003156400
 Contact Name: COLIN GENT
 Contact Address: 272 14TH ST
 Contact City,State,Zip: OAKLAND, CA 94612
 Contact Telephone: 262-501-3048
 Contact Fax: Not reported
 Contact Email: COLIN@METALANDMATCH.COM
 Contact Title: Not reported
 EPA Region: 09
 Land Type: Not reported
 Federal Waste Generator Description: Not a generator, verified
 Non-Notifier: Not reported
 Biennial Report Cycle: Not reported
 Accessibility: Not reported
 Active Site Indicator: Not reported

Map ID
 Direction
 Distance
 Elevation

MAP FINDINGS

Site

Database(s)

EDR ID Number
 EPA ID Number

ALWAYS FISHING LLC (Continued)

1027084193

State District Owner:		Not reported
State District:		Not reported
Mailing Address:		272 14TH ST
Mailing City, State, Zip:		OAKLAND, CA 94612
Owner Name:	TED WILSON	
Owner Type:		Other
Operator Name:	COLIN GENT	
Operator Type:		Other
Short-Term Generator Activity:		No
Importer Activity:		No
Mixed Waste Generator:		No
Transporter Activity:		No
Transfer Facility Activity:		No
Recycler Activity with Storage:		No
Small Quantity On-Site Burner Exemption:		No
Smelting Melting and Refining Furnace Exemption:		No
Underground Injection Control:		No
Off-Site Waste Receipt:		No
Universal Waste Indicator:		No
Universal Waste Destination Facility:		No
Federal Universal Waste:		No
Active Site Fed-Reg Treatment Storage and Disposal Facility:		Not reported
Active Site Converter Treatment storage and Disposal Facility:		Not reported
Active Site State-Reg Treatment Storage and Disposal Facility:		Not reported
Active Site State-Reg Handler:		---
Federal Facility Indicator:		Not reported
Hazardous Secondary Material Indicator:		N
Sub-Part K Indicator:		Not reported
Commercial TSD Indicator:		No
Treatment Storage and Disposal Type:		Not reported
2018 GPRC Permit Baseline:		Not on the Baseline
2018 GPRC Renewals Baseline:		Not on the Baseline
Permit Renewals Workload Universe:		Not reported
Permit Workload Universe:		Not reported
Permit Progress Universe:		Not reported
Post-Closure Workload Universe:		Not reported
Closure Workload Universe:		Not reported
202 GPRC Corrective Action Baseline:		No
Corrective Action Workload Universe:		No
Subject to Corrective Action Universe:		No
Non-TSDs Where RCRA CA has Been Imposed Universe:		No
TSDs Potentially Subject to CA Under 3004 (u)/(v) Universe:		No
TSDs Only Subject to CA under Discretionary Auth Universe:		No
Corrective Action Priority Ranking:		No NCAPS ranking
Environmental Control Indicator:		No
Institutional Control Indicator:		No
Human Exposure Controls Indicator:		N/A
Groundwater Controls Indicator:		N/A
Operating TSD Universe:		Not reported
Full Enforcement Universe:		Not reported
Significant Non-Complier Universe:		No
Unaddressed Significant Non-Complier Universe:		No
Addressed Significant Non-Complier Universe:		No
Significant Non-Complier With a Compliance Schedule Universe:		No
Financial Assurance Required:	Not reported	
Handler Date of Last Change:		20220113
Recognized Trader-Importer:		No

Map ID
Direction
Distance
Elevation

MAP FINDINGS

Site

Database(s)

EDR ID Number
EPA ID Number

ALWAYS FISHING LLC (Continued)

1027084193

Recognized Trader-Exporter: No
Importer of Spent Lead Acid Batteries: No
Exporter of Spent Lead Acid Batteries: No
Recycler Activity Without Storage: No
Manifest Broker: No
Sub-Part P Indicator: No

Handler - Owner Operator:

Owner/Operator Indicator: Owner
Owner/Operator Name: TED WILSON
Legal Status: Other
Date Became Current: Not reported
Date Ended Current: Not reported
Owner/Operator Address: 272 14TH ST
Owner/Operator City,State,Zip: OAKLAND, CA 94612
Owner/Operator Telephone: 248-342-7287
Owner/Operator Telephone Ext: Not reported
Owner/Operator Fax: Not reported
Owner/Operator Email: Not reported

Owner/Operator Indicator: Operator
Owner/Operator Name: COLIN GENT
Legal Status: Other
Date Became Current: Not reported
Date Ended Current: Not reported
Owner/Operator Address: 272 14TH ST
Owner/Operator City,State,Zip: OAKLAND, CA 94612
Owner/Operator Telephone: 262-501-3048
Owner/Operator Telephone Ext: Not reported
Owner/Operator Fax: Not reported
Owner/Operator Email: Not reported

Historic Generators:

Receive Date: 20220111
Handler Name: ALWAYS FISHING LLC
Federal Waste Generator Description: Not a generator, verified
State District Owner: Not reported
Large Quantity Handler of Universal Waste: No
Recognized Trader Importer: No
Recognized Trader Exporter: No
Spent Lead Acid Battery Importer: No
Spent Lead Acid Battery Exporter: No
Current Record: Yes
Non Storage Recycler Activity: No
Electronic Manifest Broker: No

List of NAICS Codes and Descriptions:

NAICS Code: 722320
NAICS Description: CATERERS

Facility Has Received Notices of Violations:

Violations: No Violations Found

Map ID
 Direction
 Distance
 Elevation

MAP FINDINGS

Site

Database(s)

EDR ID Number
 EPA ID Number

ALWAYS FISHING LLC (Continued)

1027084193

Evaluation Action Summary:
 Evaluations:

No Evaluations Found

**J75
 NW
 < 1/8
 0.117 mi.
 619 ft.**

**MULTI SAVE DRYCLEANING SERVICE
 371 17TH ST
 OAKLAND, CA 94612**

EDR Hist Cleaner

**1018414856
 N/A**

Site 1 of 8 in cluster J

**Relative:
 Higher**

EDR Hist Cleaner

**Actual:
 35 ft.**

Year:	Name:	Type:
1994	MULTI SAVE DRYCLEANING SERVICE	Garment Pressing And Cleaners' Agents
1995	MULTI SAVE DRYCLEANING SERVICE	Garment Pressing And Cleaners' Agents
1996	MULTI SAVE DRYCLEANING SERVICE	Garment Pressing And Cleaners' Agents
1997	MULTI SAVE DRYCLEANING SERVICE	Garment Pressing And Cleaners' Agents
1998	MULTI SAVE DRYCLEANING SERVICE	Garment Pressing And Cleaners' Agents
1999	MUHAMMADS MULTI SAVE DRY	Garment Pressing And Cleaners' Agents

**G76
 SW
 < 1/8
 0.119 mi.
 629 ft.**

**IDEAL CLEANERS
 322 14TH STREET
 OAKLAND, CA 94612**

**CPS-SLIC
 BROWNFIELDS
 FINDS
 EMI
 CERS**

**1004440888
 N/A**

Site 16 of 25 in cluster G

**Relative:
 Higher**

CPS-SLIC:

**Actual:
 39 ft.**

Name:	IDEAL CLEANERS
Address:	322 14TH STREET
City,State,Zip:	OAKLAND, CA 94612
Region:	STATE
Facility Status:	Open - Site Assessment
Status Date:	05/22/2019
Global Id:	T10000013025
Lead Agency:	SAN FRANCISCO BAY RWQCB (REGION 2)
Lead Agency Case Number:	Not reported
Latitude:	37.80335
Longitude:	-122.26802
Case Type:	Cleanup Program Site
Case Worker:	KW
Local Agency:	Not reported
RB Case Number:	01S0825
File Location:	All Files are on GeoTracker or in the Local Agency Database
Potential Media Affected:	Indoor Air, Other Groundwater (uses other than drinking water), Soil Vapor, Under Investigation
Potential Contaminants of Concern:	Dichloroethene (DCE), Other Chlorinated Hydrocarbons, Other Solvent or Non-Petroleum Hydrocarbon, Tetrachloroethylene (PCE), Trichloroethylene (TCE), Vinyl chloride
Site History:	Property transfer of adjacent property Phase II found subsurface chlorinated solvent impact. County required owner of subject property to investigate. The adjacent property owner sued the subject property owner. Subject property owner has insurance that is financing the investigation and interim remediation.

Click here to access the California GeoTracker records for this facility:

Map ID
Direction
Distance
Elevation

MAP FINDINGS

Site

Database(s)

EDR ID Number
EPA ID Number

IDEAL CLEANERS (Continued)

1004440888

BROWNFIELDS:

Name: IDEAL CLEANERS
Address: 322 14TH STREET
City,State,Zip: OAKLAND, CA 94612
Global ID: T10000013025
Latitude: 37.80335
Longitude: -122.26802
Project Type: Cleanup Program Site
Status: Open - Site Assessment
Status Date: 05/22/2019
Lead Agency: SAN FRANCISCO BAY RWQCB (REGION 2)
Last Correspondence Date: 06/17/2022
Release Type: Other Type of Release
Contaminant(s) of Concern: Dichloroethene (DCE), Other Chlorinated Hydrocarbons, Other Solvent or Non-Petroleum Hydrocarbon
Media of Concern: Indoor Air, Other Groundwater (uses other than drinking water), Soil Vapor, Under Investigation

Past Use(s) that Caused Contamination: DRY CLEANING
Human Health Exposure Controlled: NO
Human Health Exposure Controlled Date: 01/29/2021
Groundwater Migration Controlled: NO
Groundwater Migration Controlled Date: 01/29/2021
Primary Caseworker Name: KATHERINE WARD
Primary Caseworker Organization Name: SAN FRANCISCO BAY RWQCB (REGION 2)
Primary Caseworker Phone Number: 510-622-2444
Primary Caseworker Address: 1515 CLAY STREET, SUITE 1400
Primary Caseworker Address: OAKLAND
Primary Caseworker Address: C
Primary Caseworker Email: katherine.ward@waterboards.ca.gov

FINDS:

Registry ID: 110070663345

[Click Here for FRS Facility Detail Report:](#)

Environmental Interest/Information System:

RCRAInfo is a national information system that supports the Resource Conservation and Recovery Act (RCRA) program through the tracking of events and activities related to facilities that generate, transport, and treat, store, or dispose of hazardous waste. RCRAInfo allows RCRA program staff to track the notification, permit, compliance, and corrective action activities required under RCRA.

Registry ID: 110001173364

[Click Here for FRS Facility Detail Report:](#)

Environmental Interest/Information System:

HAZARDOUS AIR POLLUTANT MAJOR STATE MASTER

[Click this hyperlink](#) while viewing on your computer to access additional FINDS: detail in the EDR Site Report.

EMI:

Name: IDEAL CLEANERS
Address: 322 14TH STREET
City,State,Zip: OAKLAND, CA 94612
Year: 1987
County Code: 1

Map ID
Direction
Distance
Elevation

MAP FINDINGS

Site

Database(s)

EDR ID Number
EPA ID Number

IDEAL CLEANERS (Continued)

1004440888

Air Basin: SF
Facility ID: 378
Air District Name: BA
SIC Code: 7216
Air District Name: BAY AREA AQMD
Community Health Air Pollution Info System: Not reported
Consolidated Emission Reporting Rule: Not reported
Total Organic Hydrocarbon Gases Tons/Yr: 1
Reactive Organic Gases Tons/Yr: 0
Carbon Monoxide Emissions Tons/Yr: 0
NOX - Oxides of Nitrogen Tons/Yr: 0
SOX - Oxides of Sulphur Tons/Yr: 0
Particulate Matter Tons/Yr: 0
Part. Matter 10 Micrometers and Smlr Tons/Yr:0

Name: IDEAL CLEANERS
Address: 322 14TH STREET
City,State,Zip: OAKLAND, CA 94612
Year: 1990
County Code: 1
Air Basin: SF
Facility ID: 378
Air District Name: BA
SIC Code: 7216
Air District Name: BAY AREA AQMD
Community Health Air Pollution Info System: Not reported
Consolidated Emission Reporting Rule: Not reported
Total Organic Hydrocarbon Gases Tons/Yr: 0
Reactive Organic Gases Tons/Yr: 0
Carbon Monoxide Emissions Tons/Yr: 0
NOX - Oxides of Nitrogen Tons/Yr: 0
SOX - Oxides of Sulphur Tons/Yr: 0
Particulate Matter Tons/Yr: 0
Part. Matter 10 Micrometers and Smlr Tons/Yr:0

Name: IDEAL CLEANERS
Address: 322 14TH STREET
City,State,Zip: OAKLAND, CA 94612
Year: 1993
County Code: 1
Air Basin: SF
Facility ID: 378
Air District Name: BA
SIC Code: 7216
Air District Name: BAY AREA AQMD
Community Health Air Pollution Info System: Not reported
Consolidated Emission Reporting Rule: Not reported
Total Organic Hydrocarbon Gases Tons/Yr: 0
Reactive Organic Gases Tons/Yr: 0
Carbon Monoxide Emissions Tons/Yr: 0
NOX - Oxides of Nitrogen Tons/Yr: 0
SOX - Oxides of Sulphur Tons/Yr: 0
Particulate Matter Tons/Yr: 0
Part. Matter 10 Micrometers and Smlr Tons/Yr:0

Name: IDEAL CLEANERS
Address: 322 14TH STREET

Map ID
Direction
Distance
Elevation

MAP FINDINGS

Site

Database(s)

EDR ID Number
EPA ID Number

IDEAL CLEANERS (Continued)

1004440888

City,State,Zip: OAKLAND, CA 94612
Year: 1996
County Code: 1
Air Basin: SF
Facility ID: 378
Air District Name: BA
SIC Code: 7216
Air District Name: BAY AREA AQMD
Community Health Air Pollution Info System: Not reported
Consolidated Emission Reporting Rule: Not reported
Total Organic Hydrocarbon Gases Tons/Yr: 0
Reactive Organic Gases Tons/Yr: 0
Carbon Monoxide Emissions Tons/Yr: 0
NOX - Oxides of Nitrogen Tons/Yr: 0
SOX - Oxides of Sulphur Tons/Yr: 0
Particulate Matter Tons/Yr: 0
Part. Matter 10 Micrometers and Smlr Tons/Yr:0

Name: IDEAL CLEANERS
Address: 322 14TH STREET
City,State,Zip: OAKLAND, CA 94612
Year: 1997
County Code: 1
Air Basin: SF
Facility ID: 378
Air District Name: BA
SIC Code: 7216
Air District Name: BAY AREA AQMD
Community Health Air Pollution Info System: Not reported
Consolidated Emission Reporting Rule: Not reported
Total Organic Hydrocarbon Gases Tons/Yr: 0
Reactive Organic Gases Tons/Yr: 0
Carbon Monoxide Emissions Tons/Yr: 0
NOX - Oxides of Nitrogen Tons/Yr: 0
SOX - Oxides of Sulphur Tons/Yr: 0
Particulate Matter Tons/Yr: 0
Part. Matter 10 Micrometers and Smlr Tons/Yr:0

Name: IDEAL CLEANERS
Address: 322 14TH STREET
City,State,Zip: OAKLAND, CA 94612
Year: 1998
County Code: 1
Air Basin: SF
Facility ID: 378
Air District Name: BA
SIC Code: 7216
Air District Name: BAY AREA AQMD
Community Health Air Pollution Info System: Not reported
Consolidated Emission Reporting Rule: Not reported
Total Organic Hydrocarbon Gases Tons/Yr: 0
Reactive Organic Gases Tons/Yr: 0
Carbon Monoxide Emissions Tons/Yr: 0
NOX - Oxides of Nitrogen Tons/Yr: 0
SOX - Oxides of Sulphur Tons/Yr: 0
Particulate Matter Tons/Yr: 0
Part. Matter 10 Micrometers and Smlr Tons/Yr:0

Map ID
Direction
Distance
Elevation

MAP FINDINGS

Site

Database(s)

EDR ID Number
EPA ID Number

IDEAL CLEANERS (Continued)

1004440888

Name: IDEAL CLEANERS
Address: 322 14TH STREET
City,State,Zip: OAKLAND, CA 94612
Year: 1999
County Code: 1
Air Basin: SF
Facility ID: 378
Air District Name: BA
SIC Code: 7216
Air District Name: BAY AREA AQMD
Community Health Air Pollution Info System: Not reported
Consolidated Emission Reporting Rule: Not reported
Total Organic Hydrocarbon Gases Tons/Yr: 0
Reactive Organic Gases Tons/Yr: 0
Carbon Monoxide Emissions Tons/Yr: 0
NOX - Oxides of Nitrogen Tons/Yr: 0
SOX - Oxides of Sulphur Tons/Yr: 0
Particulate Matter Tons/Yr: 0
Part. Matter 10 Micrometers and Smlr Tons/Yr:0

Name: IDEAL CLEANERS
Address: 322 14TH STREET
City,State,Zip: OAKLAND, CA 94612
Year: 2000
County Code: 1
Air Basin: SF
Facility ID: 378
Air District Name: BA
SIC Code: 7216
Air District Name: BAY AREA AQMD
Community Health Air Pollution Info System: Not reported
Consolidated Emission Reporting Rule: Not reported
Total Organic Hydrocarbon Gases Tons/Yr: 0
Reactive Organic Gases Tons/Yr: 0
Carbon Monoxide Emissions Tons/Yr: 0
NOX - Oxides of Nitrogen Tons/Yr: 0
SOX - Oxides of Sulphur Tons/Yr: 0
Particulate Matter Tons/Yr: 0
Part. Matter 10 Micrometers and Smlr Tons/Yr:0

Name: IDEAL CLEANERS
Address: 322 14TH STREET
City,State,Zip: OAKLAND, CA 94612
Year: 2001
County Code: 1
Air Basin: SF
Facility ID: 378
Air District Name: BA
SIC Code: 7216
Air District Name: BAY AREA AQMD
Community Health Air Pollution Info System: Not reported
Consolidated Emission Reporting Rule: Not reported
Total Organic Hydrocarbon Gases Tons/Yr: 0
Reactive Organic Gases Tons/Yr: 0
Carbon Monoxide Emissions Tons/Yr: 0
NOX - Oxides of Nitrogen Tons/Yr: 0
SOX - Oxides of Sulphur Tons/Yr: 0

Map ID
Direction
Distance
Elevation

MAP FINDINGS

Site

Database(s)

EDR ID Number
EPA ID Number

IDEAL CLEANERS (Continued)

1004440888

Particulate Matter Tons/Yr: 0
Part. Matter 10 Micrometers and Smlr Tons/Yr:0

Name: IDEAL CLEANERS
Address: 322 14TH STREET
City,State,Zip: OAKLAND, CA 94612
Year: 2002
County Code: 1
Air Basin: SF
Facility ID: 378
Air District Name: BA
SIC Code: 7216
Air District Name: BAY AREA AQMD
Community Health Air Pollution Info System: Not reported
Consolidated Emission Reporting Rule: Not reported
Total Organic Hydrocarbon Gases Tons/Yr: 0
Reactive Organic Gases Tons/Yr: 0
Carbon Monoxide Emissions Tons/Yr: 0
NOX - Oxides of Nitrogen Tons/Yr: 0
SOX - Oxides of Sulphur Tons/Yr: 0
Particulate Matter Tons/Yr: 0
Part. Matter 10 Micrometers and Smlr Tons/Yr:0

Name: IDEAL CLEANERS
Address: 322 14TH STREET
City,State,Zip: OAKLAND, CA 94612
Year: 2003
County Code: 1
Air Basin: SF
Facility ID: 378
Air District Name: BA
SIC Code: 7216
Air District Name: BAY AREA AQMD
Community Health Air Pollution Info System: Not reported
Consolidated Emission Reporting Rule: Not reported
Total Organic Hydrocarbon Gases Tons/Yr: 0
Reactive Organic Gases Tons/Yr: 0
Carbon Monoxide Emissions Tons/Yr: 0
NOX - Oxides of Nitrogen Tons/Yr: 0
SOX - Oxides of Sulphur Tons/Yr: 0
Particulate Matter Tons/Yr: 0
Part. Matter 10 Micrometers and Smlr Tons/Yr:0

Name: IDEAL CLEANERS
Address: 322 14TH STREET
City,State,Zip: OAKLAND, CA 94612
Year: 2004
County Code: 1
Air Basin: SF
Facility ID: 378
Air District Name: BA
SIC Code: 7216
Air District Name: BAY AREA AQMD
Community Health Air Pollution Info System: Not reported
Consolidated Emission Reporting Rule: Not reported
Total Organic Hydrocarbon Gases Tons/Yr: 0.2
Reactive Organic Gases Tons/Yr: 0

Map ID
Direction
Distance
Elevation

MAP FINDINGS

Site

Database(s)

EDR ID Number
EPA ID Number

IDEAL CLEANERS (Continued)

1004440888

Carbon Monoxide Emissions Tons/Yr: 0
NOX - Oxides of Nitrogen Tons/Yr: 0
SOX - Oxides of Sulphur Tons/Yr: 0
Particulate Matter Tons/Yr: 0
Part. Matter 10 Micrometers and Smllr Tons/Yr:0

Name: IDEAL CLEANERS
Address: 322 14TH STREET
City,State,Zip: OAKLAND, CA 94612
Year: 2005
County Code: 1
Air Basin: SF
Facility ID: 378
Air District Name: BA
SIC Code: 7216
Air District Name: BAY AREA AQMD
Community Health Air Pollution Info System: Not reported
Consolidated Emission Reporting Rule: Not reported
Total Organic Hydrocarbon Gases Tons/Yr: 0
Reactive Organic Gases Tons/Yr: 0
Carbon Monoxide Emissions Tons/Yr: 0
NOX - Oxides of Nitrogen Tons/Yr: 0
SOX - Oxides of Sulphur Tons/Yr: 0
Particulate Matter Tons/Yr: 0
Part. Matter 10 Micrometers and Smllr Tons/Yr:0

Name: IDEAL CLEANERS
Address: 322 14TH STREET
City,State,Zip: OAKLAND, CA 94612
Year: 2006
County Code: 1
Air Basin: SF
Facility ID: 378
Air District Name: BA
SIC Code: 7216
Air District Name: BAY AREA AQMD
Community Health Air Pollution Info System: Not reported
Consolidated Emission Reporting Rule: Not reported
Total Organic Hydrocarbon Gases Tons/Yr: .092
Reactive Organic Gases Tons/Yr: 0
Carbon Monoxide Emissions Tons/Yr: 0
NOX - Oxides of Nitrogen Tons/Yr: 0
SOX - Oxides of Sulphur Tons/Yr: 0
Particulate Matter Tons/Yr: 0
Part. Matter 10 Micrometers and Smllr Tons/Yr:0

Name: IDEAL CLEANERS
Address: 322 14TH STREET
City,State,Zip: OAKLAND, CA 953370000
Year: 2007
County Code: 1
Air Basin: SF
Facility ID: 378
Air District Name: BA
SIC Code: 7216
Air District Name: BAY AREA AQMD
Community Health Air Pollution Info System: Not reported

Map ID
Direction
Distance
Elevation

MAP FINDINGS

Site

Database(s)

EDR ID Number
EPA ID Number

IDEAL CLEANERS (Continued)

1004440888

Consolidated Emission Reporting Rule: Not reported
Total Organic Hydrocarbon Gases Tons/Yr: .092
Reactive Organic Gases Tons/Yr: .0642712
Carbon Monoxide Emissions Tons/Yr: 0
NOX - Oxides of Nitrogen Tons/Yr: 0
SOX - Oxides of Sulphur Tons/Yr: 0
Particulate Matter Tons/Yr: 0
Part. Matter 10 Micrometers and Smlr Tons/Yr:0

Name: IDEAL CLEANERS
Address: 322 14TH STREET
City,State,Zip: OAKLAND, CA 94612
Year: 2008
County Code: 1
Air Basin: SF
Facility ID: 378
Air District Name: BA
SIC Code: 7216
Air District Name: BAY AREA AQMD
Community Health Air Pollution Info System: Not reported
Consolidated Emission Reporting Rule: Not reported
Total Organic Hydrocarbon Gases Tons/Yr: .068
Reactive Organic Gases Tons/Yr: 0
Carbon Monoxide Emissions Tons/Yr: 0
NOX - Oxides of Nitrogen Tons/Yr: 0
SOX - Oxides of Sulphur Tons/Yr: 0
Particulate Matter Tons/Yr: 0
Part. Matter 10 Micrometers and Smlr Tons/Yr:0

Name: IDEAL CLEANERS
Address: 322 14TH STREET
City,State,Zip: OAKLAND, CA 94612
Year: 2009
County Code: 1
Air Basin: SF
Facility ID: 378
Air District Name: BA
SIC Code: 7216
Air District Name: BAY AREA AQMD
Community Health Air Pollution Info System: Not reported
Consolidated Emission Reporting Rule: Not reported
Total Organic Hydrocarbon Gases Tons/Yr: 6.8000000000000005E-2
Reactive Organic Gases Tons/Yr: 0
Carbon Monoxide Emissions Tons/Yr: 0
NOX - Oxides of Nitrogen Tons/Yr: 0
SOX - Oxides of Sulphur Tons/Yr: 0
Particulate Matter Tons/Yr: 0
Part. Matter 10 Micrometers and Smlr Tons/Yr:0

Name: IDEAL CLEANERS
Address: 322 14TH STREET
City,State,Zip: OAKLAND, CA 94612
Year: 2010
County Code: 1
Air Basin: SF
Facility ID: 378
Air District Name: BA

Map ID
Direction
Distance
Elevation

MAP FINDINGS

Site

Database(s)

EDR ID Number
EPA ID Number

IDEAL CLEANERS (Continued)

1004440888

SIC Code: 7216
Air District Name: BAY AREA AQMD
Community Health Air Pollution Info System: Not reported
Consolidated Emission Reporting Rule: Not reported
Total Organic Hydrocarbon Gases Tons/Yr: 0.3880000000000001
Reactive Organic Gases Tons/Yr: 0.17550479999999999
Carbon Monoxide Emissions Tons/Yr: 0
NOX - Oxides of Nitrogen Tons/Yr: 0
SOX - Oxides of Sulphur Tons/Yr: 0
Particulate Matter Tons/Yr: 0
Part. Matter 10 Micrometers and Smllr Tons/Yr:0

CERS:

Name: IDEAL CLEANERS
Address: 322 14TH STREET
City,State,Zip: OAKLAND, CA 94612
Site ID: 524267
CERS ID: T10000013025
CERS Description: Cleanup Program Site

Affiliation:

Affiliation Type Desc: Regional Board Caseworker
Entity Name: KATHERINE WARD - SAN FRANCISCO BAY RWQCB (REGION 2)
Entity Title: Not reported
Affiliation Address: 1515 Clay Street, Suite 1400
Affiliation City: OAKLAND
Affiliation State: CA
Affiliation Country: Not reported
Affiliation Zip: Not reported
Affiliation Phone: 5106222444,

Name: IDEAL CLEANERS
Address: 322 14TH STREET
City,State,Zip: OAKLAND, CA 94612-3907
Site ID: 473294
CERS ID: 110001173364
CERS Description: US EPA Air Emission Inventory System (EIS)

Affiliation:

Affiliation Type Desc: Environmental Contact
Entity Name: JOHN LEE
Entity Title: Not reported
Affiliation Address: 322 14TH ST
Affiliation City: OAKLAND
Affiliation State: Not reported
Affiliation Country: Not reported
Affiliation Zip: Not reported
Affiliation Phone: ,

Map ID
 Direction
 Distance
 Elevation

MAP FINDINGS

Site

Database(s)

EDR ID Number
 EPA ID Number

G77
SW
< 1/8
0.119 mi.
629 ft.

IDEAL CLEANERS
322 14TH ST
OAKLAND, CA 94612
Site 17 of 25 in cluster G

RCRA NonGen / NLR **1025865589**
CAL000012882

Relative:
Higher
Actual:
39 ft.

RCRA Listings:		20191014
Date Form Received by Agency:		20191014
Handler Name:	IDEAL CLEANERS	
Handler Address:		322 14TH ST
Handler City,State,Zip:		OAKLAND, CA 94612
EPA ID:		CAL000012882
Contact Name:		KYU LEE
Contact Address:		14TH ST
Contact City,State,Zip:		OAKLAND, CA 94612
Contact Telephone:		510-444-9586
Contact Fax:		Not reported
Contact Email:		Not reported
Contact Title:		Not reported
EPA Region:		09
Land Type:		Private
Federal Waste Generator Description:		Not a generator, verified
Non-Notifier:		Not reported
Biennial Report Cycle:		Not reported
Accessibility:		Not reported
Active Site Indicator:		Not reported
State District Owner:		Not reported
State District:		Not reported
Mailing Address:		14TH ST
Mailing City,State,Zip:		OAKLAND, CA 94612
Owner Name:	KYU LEE	
Owner Type:		Private
Operator Name:	KYU LEE	
Operator Type:		Private
Short-Term Generator Activity:		No
Importer Activity:		No
Mixed Waste Generator:		No
Transporter Activity:		No
Transfer Facility Activity:		No
Recycler Activity with Storage:		No
Small Quantity On-Site Burner Exemption:		No
Smelting Melting and Refining Furnace Exemption:		No
Underground Injection Control:		No
Off-Site Waste Receipt:		No
Universal Waste Indicator:		No
Universal Waste Destination Facility:		No
Federal Universal Waste:		No
Active Site Fed-Reg Treatment Storage and Disposal Facility:		Not reported
Active Site Converter Treatment storage and Disposal Facility:		Not reported
Active Site State-Reg Treatment Storage and Disposal Facility:		Not reported
Active Site State-Reg Handler:		---
Federal Facility Indicator:		Not reported
Hazardous Secondary Material Indicator:		N
Sub-Part K Indicator:		Not reported
Commercial TSD Indicator:		No
Treatment Storage and Disposal Type:		Not reported
2018 GPRA Permit Baseline:		Not on the Baseline
2018 GPRA Renewals Baseline:		Not on the Baseline
Permit Renewals Workload Universe:		Not reported

Map ID
 Direction
 Distance
 Elevation

MAP FINDINGS

Site

Database(s)

EDR ID Number
 EPA ID Number

IDEAL CLEANERS (Continued)

1025865589

Permit Workload Universe:	Not reported
Permit Progress Universe:	Not reported
Post-Closure Workload Universe:	Not reported
Closure Workload Universe:	Not reported
202 GPRA Corrective Action Baseline:	No
Corrective Action Workload Universe:	No
Subject to Corrective Action Universe:	No
Non-TSDFs Where RCRA CA has Been Imposed Universe:	No
TSDFs Potentially Subject to CA Under 3004 (u)/(v) Universe:	No
TSDFs Only Subject to CA under Discretionary Auth Universe:	No
Corrective Action Priority Ranking:	No NCAPS ranking
Environmental Control Indicator:	No
Institutional Control Indicator:	No
Human Exposure Controls Indicator:	N/A
Groundwater Controls Indicator:	N/A
Operating TSDF Universe:	Not reported
Full Enforcement Universe:	Not reported
Significant Non-Complier Universe:	No
Unaddressed Significant Non-Complier Universe:	No
Addressed Significant Non-Complier Universe:	No
Significant Non-Complier With a Compliance Schedule Universe:	No
Financial Assurance Required:	Not reported
Handler Date of Last Change:	20191021
Recognized Trader-Importer:	No
Recognized Trader-Exporter:	No
Importer of Spent Lead Acid Batteries:	No
Exporter of Spent Lead Acid Batteries:	No
Recycler Activity Without Storage:	No
Manifest Broker:	No
Sub-Part P Indicator:	No

Handler - Owner Operator:

Owner/Operator Indicator:	Owner
Owner/Operator Name: KYU LEE	
Legal Status:	Private
Date Became Current:	Not reported
Date Ended Current:	Not reported
Owner/Operator Address:	322 14TH ST
Owner/Operator City,State,Zip:	OAKLAND, CA 94612
Owner/Operator Telephone:	510-444-9586
Owner/Operator Telephone Ext:	Not reported
Owner/Operator Fax:	Not reported
Owner/Operator Email:	Not reported

Owner/Operator Indicator:	Operator
Owner/Operator Name: KYU LEE	
Legal Status:	Private
Date Became Current:	Not reported
Date Ended Current:	Not reported
Owner/Operator Address:	322 14TH ST
Owner/Operator City,State,Zip:	OAKLAND, CA 94612
Owner/Operator Telephone:	510-444-9586
Owner/Operator Telephone Ext:	Not reported
Owner/Operator Fax:	Not reported
Owner/Operator Email:	Not reported

Map ID
 Direction
 Distance
 Elevation

MAP FINDINGS

Site

Database(s)

EDR ID Number
 EPA ID Number

IDEAL CLEANERS (Continued)

1025865589

Historic Generators:

Receive Date:	20191014
Handler Name:	IDEAL CLEANERS
Federal Waste Generator Description:	Not a generator, verified
State District Owner:	Not reported
Large Quantity Handler of Universal Waste:	No
Recognized Trader Importer:	No
Recognized Trader Exporter:	No
Spent Lead Acid Battery Importer:	No
Spent Lead Acid Battery Exporter:	No
Current Record:	Yes
Non Storage Recycler Activity:	No
Electronic Manifest Broker:	No

List of NAICS Codes and Descriptions:

NAICS Code:	812320
NAICS Description:	DRYCLEANING AND LAUNDRY SERVICES (EXCEPT COIN-OPERATED)

Facility Has Received Notices of Violations:

Violations:	No Violations Found
-------------	---------------------

Evaluation Action Summary:

Evaluations:	No Evaluations Found
--------------	----------------------

G78
SW
< 1/8
0.119 mi.
629 ft.

IDEAL CLEANERS
322 14TH ST
OAKLAND, CA 94612
Site 18 of 25 in cluster G

EDR Hist Cleaner 1009142216
N/A

Relative:
Higher

EDR Hist Cleaner

Actual:
39 ft.

Year:	Name:	Type:
1967	IDEAL CLEANERS	CLEANERS AND DYERS
1970	IDEAL CLEANERS	Drycleaning Plants, Except Rugs
1971	IDEAL CLEANERS	Drycleaning Plants, Except Rugs
1975	IDEAL CLEANERS	Drycleaning Plants, Except Rugs
1976	IDEAL CLEANERS	Drycleaning Plants, Except Rugs
1977	IDEAL CLEANERS	Drycleaning Plants, Except Rugs
1978	IDEAL CLEANERS	Drycleaning Plants, Except Rugs
1979	IDEAL CLEANERS	Drycleaning Plants, Except Rugs
1980	IDEAL CLEANERS	Drycleaning Plants, Except Rugs
1982	IDEAL CLEANERS	Drycleaning Plants, Except Rugs
1983	IDEAL CLEANERS	Drycleaning Plants, Except Rugs
1985	IDEAL CLEANERS	Drycleaning Plants, Except Rugs
1986	IDEAL CLEANERS	Drycleaning Plants, Except Rugs
1987	IDEAL CLEANERS	Drycleaning Plants, Except Rugs
1988	IDEAL CLEANERS	Drycleaning Plants, Except Rugs
1989	IDEAL CLEANERS	Drycleaning Plants, Except Rugs
1990	IDEAL CLEANERS	Drycleaning Plants, Except Rugs
1991	IDEAL CLEANERS	Drycleaning Plants, Except Rugs
1992	IDEAL CLEANERS	Drycleaning Plants, Except Rugs
1993	IDEAL CLEANERS	Drycleaning Plants, Except Rugs
1994	IDEAL CLEANERS	Drycleaning Plants, Except Rugs
1995	IDEAL CLEANERS	Drycleaning Plants, Except Rugs

Map ID
 Direction
 Distance
 Elevation

MAP FINDINGS

Site

Database(s)

EDR ID Number
 EPA ID Number

IDEAL CLEANERS (Continued)

1009142216

1996	IDEAL CLEANERS	Drycleaning Plants, Except Rugs
1997	IDEAL CLEANERS	Drycleaning Plants, Except Rugs
1998	IDEAL CLEANERS	Drycleaning Plants, Except Rugs
1999	IDEAL CLEANERS	Drycleaning Plants, Except Rugs
2000	IDEAL CLEANERS	Drycleaning Plants, Except Rugs
2001	IDEAL CLEANERS	Drycleaning Plants, Except Rugs
2002	IDEAL CLEANERS	Drycleaning Plants, Except Rugs
2003	IDEAL CLEANERS	Drycleaning Plants, Except Rugs
2004	IDEAL CLEANERS	Drycleaning Plants, Except Rugs
2005	IDEAL CLEANERS	Drycleaning Plants, Except Rugs
2006	IDEAL CLEANERS	Drycleaning Plants, Except Rugs
2007	IDEAL CLEANERS	Drycleaning Plants, Except Rugs
2008	IDEAL CLEANERS	Drycleaning Plants, Except Rugs
2009	IDEAL CLEANERS	Drycleaning Plants, Except Rugs
2010	IDEAL CLEANERS	Drycleaning Plants, Except Rugs
2011	IDEAL CLEANERS	Drycleaning Plants, Except Rugs
2012	IDEAL CLEANERS	Drycleaning Plants, Except Rugs
2013	IDEAL CLEANERS	Drycleaning Plants, Except Rugs
2014	IDEAL CLEANERS	Drycleaning Plants, Except Rugs

G79
SW
 < 1/8
 0.119 mi.
 629 ft.

IDEAL CLEANERS
322 14TH ST
OAKLAND, CA 94612
Site 19 of 25 in cluster G

CERS HAZ WASTE **S121758361**
CERS **N/A**

Relative:
Higher
Actual:
39 ft.

CERS HAZ WASTE:
 Name: IDEAL CLEANERS
 Address: 322 14TH ST
 City,State,Zip: OAKLAND, CA 94612
 Site ID: 273101
 CERS ID: 10627048
 CERS Description: Hazardous Waste Generator

CERS:
 Name: IDEAL CLEANERS
 Address: 322 14TH ST
 City,State,Zip: OAKLAND, CA 94612
 Site ID: 273101
 CERS ID: 10627048
 CERS Description: Chemical Storage Facilities

Violations:
 Site ID: 273101
 Site Name: Ideal Cleaners
 Violation Date: 04-01-2021
 Citation: HSC 6.5 25123.3(h)(1) - California Health and Safety Code, Chapter 6.5, Section(s) 25123.3(h)(1)
 Violation Description: Failure to send hazardous waste offsite for treatment, storage, or disposal of acute/extremely hazardous waste after the first 1-kilogram threshold amount was accumulated within a 90 day period.
 Violation Notes: Returned to compliance on 05/19/2021. Owner/Operator who is a generator of <100 kg/mth failed to send hazardous waste offsite for treatment, storage, or disposal within 180/270 days of accumulating 100 kilograms, or within 90 days of accumulating 1 kg of extremely/acute hazardous waste. The hydrocarbon waste (dry cleaning waste) has been on site since October 24, 2018. Dispose of hazardous waste and submit a copy of the manifest/receipt to the CUPA. Ensure

Map ID
Direction
Distance
Elevation

MAP FINDINGS

Site

Database(s)

EDR ID Number
EPA ID Number

IDEAL CLEANERS (Continued)

S121758361

that hazardous waste is not stored for more than 180/270 days after the accumulation period begins, and that acute/extremely hazardous waste is not stored for more than 90 days after accumulating 1 kilogram.

Violation Division: Alameda County Environmental Health
Violation Program: HW
Violation Source: CERS,

Site ID: 273101
Site Name: Ideal Cleaners
Violation Date: 04-01-2021
Citation: HSC 6.95 25508.2 - California Health and Safety Code, Chapter 6.95, Section(s) 25508.2

Violation Description: Failure to annually review and electronically certify that the business plan is complete and accurate on or before the annual due date.

Violation Notes: The business failed to electronically submit and certify that the business plan is complete, accurate, and in compliance with EPCRA on or before the required due date. The HMBP inventory did not include the hydrocarbon waste and the site map did not include the hydrocarbon product. Electronically submit and certify that the business plan is complete, accurate, and in compliance with EPCRA within 30 days. On an ongoing basis, electronically submit and certify the business plan annually on or before the required due date.

Violation Division: Alameda County Environmental Health
Violation Program: HMRRP
Violation Source: CERS,

Site ID: 273101
Site Name: Ideal Cleaners
Violation Date: 11-29-2017
Citation: 22 CCR 23 66273.34 - California Code of Regulations, Title 22, Chapter 23, Section(s) 66273.34

Violation Description: Failure to label or mark each individual or container or the designated area of universal waste as required. 1) Waste batteries shall be marked with "Universal Waste-Battery(ies) . 2) Mercury containing equipment shall be marked with "Universal Waste -Mercury-Containing Equipment . 3) Lamps shall be marked with Universal Waste-Lamp(s) . 4)Each electronic devices or the container or the designated area shall be marked with Universal Waste-Electronic Device(s) . 5) Each CRTs or the container or the designated area shall be marked with "Universal Waste-CRT(s) . 6) CRT glass or the designated area shall be marked with Universal Waste-CRT glass .

Violation Notes: Returned to compliance on 08/03/2018. OBSERVATIONS: Observed fluorescent lamps waste stored outdoors without containers or labels. A generator shall label or mark universal waste with the words 'Universal Waste' and the type of waste (batteries, mercury containing equipment, lamps/bulbs, electronic devices, CRTs, aerosol cans) in closed containers to minimize breakage and release to the environment. CORRECTIVE ACTION: Immediately label these wastes and ensure that all universal wastes are labeled with the required information.

Violation Division: Alameda County Environmental Health
Violation Program: HW
Violation Source: CERS,

Site ID: 273101
Site Name: Ideal Cleaners

Map ID
Direction
Distance
Elevation

MAP FINDINGS

Site

Database(s)

EDR ID Number
EPA ID Number

IDEAL CLEANERS (Continued)

S121758361

Violation Date: 04-01-2021
Citation: HSC 6.95 25508(a)(3) - California Health and Safety Code, Chapter 6.95, Section(s) 25508(a)(3)
Violation Description: Failure to complete and electronically submit a site map with all required content.
Violation Notes: The business failed to electronically submit a site map with all required content including: north orientation, loading area, internal roads, adjacent streets, storm and sewer drains, access and exit points, emergency shut offs, evacuation staging area, hazardous materials/waste storage areas and emergency response equipment. The HMBP site map did not include the 55 gallon drum of hydrocarbon product. Electronically submit a site map with all required content.
Violation Division: Alameda County Environmental Health
Violation Program: HMRRP
Violation Source: CERS,

Site ID: 273101
Site Name: Ideal Cleaners
Violation Date: 04-01-2021
Citation: HSC 6.95 25508(a)(3) - California Health and Safety Code, Chapter 6.95, Section(s) 25508(a)(3)
Violation Description: Failure to complete and electronically submit hazardous material inventory information for all reportable hazardous materials on site at or above reportable quantities.
Violation Notes: The business failed to electronically submit complete and accurate chemical inventory information for all hazardous materials on site at or above reportable quantities. The HMBP inventory did not include the 55 gallon drum of hydrocarbon waste (dry cleaning waste) and the Avg Daily amount is not listed. Electronically submit complete and accurate chemical inventory information for all hazardous materials on site at or above reportable quantities.
Violation Division: Alameda County Environmental Health
Violation Program: HMRRP
Violation Source: CERS,

Site ID: 273101
Site Name: Ideal Cleaners
Violation Date: 11-09-2017
Citation: HSC 6.95 25508(a)(1) - California Health and Safety Code, Chapter 6.95, Section(s) 25508(a)(1)
Violation Description: Failure to complete and electronically submit a business plan when storing/handling a hazardous material at or above reportable quantities.
Violation Notes: Returned to compliance on 11/25/2017.
Violation Division: Alameda County Environmental Health
Violation Program: HMRRP
Violation Source: CERS,

Site ID: 273101
Site Name: Ideal Cleaners
Violation Date: 12-11-2018
Citation: HSC 6.95 25508(a)(1) - California Health and Safety Code, Chapter 6.95, Section(s) 25508(a)(1)
Violation Description: Failure to annually review and electronically certify that the business plan is complete and accurate on or before the annual due date.
Violation Notes: Returned to compliance on 01/09/2019.

Map ID
Direction
Distance
Elevation

MAP FINDINGS

Site

Database(s)

EDR ID Number
EPA ID Number

IDEAL CLEANERS (Continued)

S121758361

Violation Division: Alameda County Environmental Health
Violation Program: HMRRP
Violation Source: CERS,

Site ID: 273101
Site Name: Ideal Cleaners
Violation Date: 11-29-2017
Citation: 22 CCR 12 66262.34(f) - California Code of Regulations, Title 22, Chapter 12, Section(s) 66262.34(f)
Violation Description: Failure to properly label hazardous waste accumulation containers and portable tanks with the following requirements: "Hazardous Waste", name and address of the generator, physical and chemical characteristics of the Hazardous Waste, and starting accumulation date.
Violation Notes: Returned to compliance on 08/10/2018. OBSERVATIONS: For the following containers, required information was missing: 1. 30 gallon drum of waste hydrocarbon- missing 1)physical state 2) chemical properties on hazardous waste label 2. three empty 55 gallon drums of used oil filters- missing 1)the word "Empty" 2) the date the container was emptied 3. old paint and solvent cans in storage shed - missing 1)the word "Empty" 2) the date the container was emptied. Owner states that paint and solvent cans are empty, and the storage shed with all contents will be removed in the near future. Ensure empty cans are disposed of properly. All hazardous waste containers shall be marked with the following information: 1) the words Hazardous Waste ; 2) name and address of generator; 3) hazardous properties; 4) physical state; 5) composition (contents); 6) accumulation start date. CORRECTIVE ACTION: Immediately label these containers and ensure that all hazardous waste containers are marked with all the required [Truncated]

Violation Division: Alameda County Environmental Health
Violation Program: HW
Violation Source: CERS,

Site ID: 273101
Site Name: Ideal Cleaners
Violation Date: 11-29-2017
Citation: HSC 6.95 25508(a)(1) - California Health and Safety Code, Chapter 6.95, Section(s) 25508(a)(1)
Violation Description: Failure to annually review and electronically certify that the business plan is complete and accurate on or before the annual due date.
Violation Notes: Returned to compliance on 08/22/2018. OBSERVATION: Facility failed to annually review and electronically certify that the Hazardous Materials Business Plan (HMBP) is complete, accurate, and up to date. The annotated site map submitted in CERS is not accurate because it lists perchloroethylene as a hazardous material in the hazardous material/waste storage area. Facility no longer uses or stores perchloroethylene and instead now uses EcoSolv Dry Cleaning Fluid, a hydrocarbon solvent used in dry cleaning. CORRECTIVE ACTIONS: Remove perchloroethylene from the annotated site map. List EcoSolv Dry Cleaning Fluid in hazardous material/waste storage and submit changes electronically in the California Environmental Reporting System (CERS) at <http://cers.calepa.ca.gov/>.

Violation Division: Alameda County Environmental Health
Violation Program: HMRRP
Violation Source: CERS,

Map ID
Direction
Distance
Elevation

MAP FINDINGS

Site

Database(s)

EDR ID Number
EPA ID Number

IDEAL CLEANERS (Continued)

S121758361

Site ID: 273101
Site Name: Ideal Cleaners
Violation Date: 04-01-2021
Citation: 22 CCR 12 66262.34(f) - California Code of Regulations, Title 22, Chapter 12, Section(s) 66262.34(f)
Violation Description: Failure to properly label hazardous waste accumulation containers and portable tanks with the following requirements: "Hazardous Waste", name and address of the generator, physical and chemical characteristics of the Hazardous Waste, and starting accumulation date.
Violation Notes: Returned to compliance on 04/01/2021. A black 55 gallon drum of hydrocarbon waste(dry cleaning waste) located in the near the dry cleaning machines was observed missing the physical state and hazardous property was missing. This was corrected on site.
Violation Division: Alameda County Environmental Health
Violation Program: HW
Violation Source: CERS,

Site ID: 273101
Site Name: Ideal Cleaners
Violation Date: 11-29-2017
Citation: HSC 6.95 25508(a)(1) - California Health and Safety Code, Chapter 6.95, Section(s) 25508(a)(1)
Violation Description: Failure to complete and electronically submit a site map with all required content.
Violation Notes: Returned to compliance on 08/22/2018. OBSERVATION: The annotated site map submitted in CERS is not accurate because it lists perchloroethylene as a hazardous material in the hazardous material/waste storage area. Facility no longer uses or stores perchloroethylene and instead now uses EcoSolv Dry Cleaning Fluid, a hydrocarbon solvent used in dry cleaning. CORRECTIVE ACTION: Remove perchloroethylene from the annotated site map. List EcoSolv Dry Cleaning Fluid in hazardous material/waste storage and submit changes electronically in the California Environmental Reporting System(CERS).
Violation Division: Alameda County Environmental Health
Violation Program: HMRRP
Violation Source: CERS,

Site ID: 273101
Site Name: Ideal Cleaners
Violation Date: 11-29-2017
Citation: 40 CFR 1 262.34(d)(5)(ii) - U.S. Code of Federal Regulations, Title 40, Chapter 1, Section(s) 262.34(d)(5)(ii)
Violation Description: Failure to post the following information next to the telephone: (A) The name and telephone number of the emergency coordinator; (B) Location of fire extinguishers and spill control material, and, if present, fire alarm; and (C) The telephone number of the fire department, unless the facility has a direct alarm.
Violation Notes: Returned to compliance on 01/08/2018. OBSERVATION: Generator failed to post, next to the telephone, emergency information containing the location of emergency equipment, contact names and numbers located in hazardous waste storage areas. CORRECTIVE ACTION: Owner/Operator shall immediately post, next to the telephone, emergency information that contains the name and telephone number of the emergency coordinator, location of fire extinguishers and spill control material, and telephone number of the fire department in each hazardous waste storage area. Submit photo documentation of corrective action to

Map ID
Direction
Distance
Elevation

MAP FINDINGS

Site

Database(s)

EDR ID Number
EPA ID Number

IDEAL CLEANERS (Continued)

S121758361

inspector within 30 days.
Violation Division: Alameda County Environmental Health
Violation Program: HW
Violation Source: CERS,

Site ID: 273101
Site Name: Ideal Cleaners
Violation Date: 11-29-2017
Citation: 40 CFR 1 265.33 - U.S. Code of Federal Regulations, Title 40, Chapter 1, Section(s) 265.33
Violation Description: Failure to test and maintain as necessary all facility communications or alarm systems, fire protection equipment, spill control equipment, and decontamination equipment to assure its proper operation in time of emergency.
Violation Notes: Returned to compliance on 01/08/2018. OBSERVATION: Observed fire extinguishers throughout facility that were last assessed and certified on 6/21/2016. Facilities shall be test and maintain all required safety equipment at facility in accordance with Title 22. CORRECTIVE ACTION: 1. Re-certify fire extinguisher and ensure it is assessed and certified annually. Submit a receipt of service as proof of corrective action to ACDEH inspector within 30 days.

Violation Division: Alameda County Environmental Health
Violation Program: HW
Violation Source: CERS,

Site ID: 273101
Site Name: Ideal Cleaners
Violation Date: 11-29-2017
Citation: HSC 6.95 25507 - California Health and Safety Code, Chapter 6.95, Section(s) 25507
Violation Description: Failure to adequately establish and implement a business plan when storing/handling a hazardous material at or above reportable quantities.
Violation Notes: Returned to compliance on 01/08/2018. OBSERVATION: The Hazardous Materials Business Plan (HMBP) has not been adequately implemented demonstrated by not maintaining and testing emergency equipment as necessary (fire extinguishers shall be serviced annually), and providing annual training in the HMBP for employees. Observed the following: 1. Observed fire extinguisher that was last assessed and certified on 3/4/2016. 2. Initial and refresher training documentation for all employees was not available. No initial and annual training in the hazardous materials business plan is not provided to employees on an annual basis per facility owner. CORRECTIVE ACTIONS: 1. Re-certify fire extinguisher and ensure it is assessed and certified annually. 2. Submit documentation to the CUPA demonstrating that employees have received training on safe handling of hazardous materials and the Emergency Response Plan. Maintain training records for the last three years. Submit photos/written documentation to the of [Truncated]

Violation Division: Alameda County Environmental Health
Violation Program: HMRRP
Violation Source: CERS,

Site ID: 273101
Site Name: Ideal Cleaners
Violation Date: 11-29-2017
Citation: 22 CCR 12 66262.12 - California Code of Regulations, Title 22, Chapter 12, Section(s) 66262.12

Map ID
Direction
Distance
Elevation

MAP FINDINGS

Site

Database(s)

EDR ID Number
EPA ID Number

IDEAL CLEANERS (Continued)

S121758361

Violation Description: Failure to obtain an Identification Number prior to treating, storing, disposing of, transporting or offering for transportation any hazardous waste.

Violation Notes: Returned to compliance on 08/13/2018. OBSERVATION: This facility has not maintained an active EPA ID number to manage hazardous waste. Facility's EPA ID # CAL000012882 is currently inactive per Department of Toxics Substance Control (DTSC) Hazardous Waste Tracking System. CORRECTIVE ACTION: Reactivate EPA ID number through DTSC Hazardous Waste Tracking System at <http://www.dtsc.ca.gov/IDManifest/ReactivateID.cfm>

Violation Division: Alameda County Environmental Health
Violation Program: HW
Violation Source: CERS,

Site ID: 273101
Site Name: Ideal Cleaners
Violation Date: 04-01-2021
Citation: HSC 6.95 25507 - California Health and Safety Code, Chapter 6.95, Section(s) 25507

Violation Description: Failure to adequately establish and implement a business plan when storing/handling a hazardous material at or above reportable quantities.

Violation Notes: Returned to compliance on 05/14/2021. The business failed to establish and implement a business plan when handling hazardous materials at or above the reportable threshold quantities. The two fire extinguisher expired and employees not trained. Establish and implement a business plan for the facility. Submit documentation of correction to the unified program agency.

Violation Division: Alameda County Environmental Health
Violation Program: HMRRP
Violation Source: CERS,

Site ID: 273101
Site Name: Ideal Cleaners
Violation Date: 05-19-2016
Citation: HSC 6.95 25508(d) - California Health and Safety Code, Chapter 6.95, Section(s) 25508(d)

Violation Description: Failure to complete and/or electronically submit a business plan when storing/handling a hazardous material at or above reportable quantities.

Violation Notes: Returned to compliance on 06/09/2016.

Violation Division: Alameda County Environmental Health
Violation Program: HMRRP
Violation Source: CERS,

Site ID: 273101
Site Name: Ideal Cleaners
Violation Date: 03-03-2020
Citation: HSC 6.95 25508(a)(1) - California Health and Safety Code, Chapter 6.95, Section(s) 25508(a)(1)

Violation Description: Failure to annually review and electronically certify that the business plan is complete and accurate on or before the annual due date.

Violation Notes: Returned to compliance on 03/15/2020.

Violation Division: Alameda County Environmental Health
Violation Program: HMRRP
Violation Source: CERS,

Map ID
Direction
Distance
Elevation

MAP FINDINGS

Site

Database(s)

EDR ID Number
EPA ID Number

IDEAL CLEANERS (Continued)

S121758361

Site ID: 273101
Site Name: Ideal Cleaners
Violation Date: 11-29-2017
Citation: HSC 6.95 25505(a)(4) - California Health and Safety Code, Chapter 6.95, Section(s) 25505(a)(4)
Violation Description: Failure to provide initial and annual training to all employees in safety procedures in the event of a release or threatened release of a hazardous material or failure to document and maintain training records for a minimum of three years.
Violation Notes: Returned to compliance on 01/08/2018. OBSERVATION: Initial and refresher training documentation for all employees was not available. Per owner, training in the handling of hazardous materials is not provided to all employees on an initial and annual basis. CORRECTIVE ACTION: Submit documentation to the CUPA demonstrating that employees have received training on safe handling of hazardous materials and the Emergency Response Plan. Maintain training records for the last three years. ACDEH provided HMBP training form to facility as an example of required documentation.
Violation Division: Alameda County Environmental Health
Violation Program: HMRRP
Violation Source: CERS,

Site ID: 273101
Site Name: Ideal Cleaners
Violation Date: 04-01-2021
Citation: HSC 6.95 25505(c) - California Health and Safety Code, Chapter 6.95, Section(s) 25505(c)
Violation Description: Failure to have a business plan readily available to personnel of the business or the unified program facility with responsibilities for emergency response or training.
Violation Notes: The business failed to have the hazardous material business plan readily available to personnel of the business or the unified program facility with responsibilities for emergency response or training. A copy of the business plan (HMBP CERS submittal) was not on site. Provide a readily available business plan to personnel of the business or the unified program facility with responsibilities for emergency response or training. Document that appropriate personnel have the business plan readily available.
Violation Division: Alameda County Environmental Health
Violation Program: HMRRP
Violation Source: CERS,

Site ID: 273101
Site Name: Ideal Cleaners
Violation Date: 04-01-2021
Citation: 40 CFR 1 265.33 - U.S. Code of Federal Regulations, Title 40, Chapter 1, Section(s) 265.33
Violation Description: Failure to test and maintain as necessary all facility communications or alarm systems, fire protection equipment, spill control equipment, and decontamination equipment to assure its proper operation in time of emergency.
Violation Notes: The fire extinguisher's have not been tested and maintained to assure its proper operation in time of emergency. The fire extinguisher's were expired. Submit photos/documentation to the CUPA demonstrating fire extinguisher's has been properly tested or maintained.
Violation Division: Alameda County Environmental Health
Violation Program: HW

Map ID
Direction
Distance
Elevation

MAP FINDINGS

Site

Database(s)

EDR ID Number
EPA ID Number

IDEAL CLEANERS (Continued)

S121758361

Violation Source: CERS,

Evaluation:

Eval General Type: Other/Unknown
Eval Date: 03-03-2020
Violations Found: Yes
Eval Type: Other, not routine, done by local agency
Eval Notes: Not reported
Eval Division: Alameda County Environmental Health
Eval Program: HMRRP
Eval Source: CERS,

Eval General Type: Compliance Evaluation Inspection
Eval Date: 11-29-2017
Violations Found: Yes
Eval Type: Routine done by local agency
Eval Notes:

Routine Hazardous Waste Generator (HWG) inspection of Ideal Cleaners located at 322 14th Street Oakland CA 94612. Met with facility owner Kyu Ho Lee (John), who granted consent to perform inspection. Alameda County Department of Environmental Health (ACDEH) to provide inspection report by US Mail. Ideal Cleaners is a dry cleaning facility. Hazardous waste streams include one 30 gallon of waste hydrocarbon solvent. CERTIFICATION OF RETURN TO COMPLIANCE I certify that the violation(s) noted in this HWG inspection report for Ideal Cleaners located at 322 14th Street Oakland CA 94612 have been corrected. I have personally examined any documentation attached to the certification to establish that the violations have been corrected. PRINT: _____ SIGN:

[Truncated]

Eval Division: Alameda County Environmental Health
Eval Program: HW
Eval Source: CERS,

Eval General Type: Compliance Evaluation Inspection
Eval Date: 04-01-2021
Violations Found: Yes
Eval Type: Routine done by local agency
Eval Notes:

ALAMEDA COUNTY DEPARTMENT OF ENVIRONMENTAL HEALTH (ACDEH) ON SITE FOR HAZARDOUS WASTE GENERATOR (HWG) PROGRAM INSPECTION. ESCORTED BY JOHN LEE, THE OWNER. ALL VIOLATIONS NOTED IN THE INSPECTION REPORT SHALL BE CORRECTED IMMEDIATELY. THE FACILITY HAS 2 EMPLOYEES THAT HANDLE HAZARDOUS WASTE. AFTER REVIEWING THE GENERATOR'S DISPOSAL RECORDS AND BUSINESS OPERATIONS, IT WAS OBSERVED THE FACILITY IS A VERY SMALL QUANTITY HAZARDOUS WASTE GENERATOR WHO GENERATES LESS THAN 100 KG OF HAZARDOUS WASTE PER MONTH.

Eval Division: Alameda County Environmental Health
Eval Program: HW
Eval Source: CERS,

Eval General Type: Compliance Evaluation Inspection
Eval Date: 11-29-2017
Violations Found: Yes
Eval Type: Routine done by local agency
Eval Notes: Routine Hazardous Materials Business Plan (HMBP) inspection of Ideal Cleaners located at 322 14th Street Oakland CA 94612. Met with

Map ID
Direction
Distance
Elevation

MAP FINDINGS

Site

Database(s)

EDR ID Number
EPA ID Number

IDEAL CLEANERS (Continued)

S121758361

facility owner Kyu Ho Lee (John), who granted consent to perform inspection. Alameda County Department of Environmental Health (ACDEH) to provide inspection report by US Mail. Hazardous material inventory for the facility consists of 155 gallons EcoSolv Dry Cleaning Fluid, a hydrocarbon solvent used in dry cleaning. Last CERS submittal was on 11/25/2017. Next due date for annual CERS submittal is 11/25/2018. All violations noted in this Hazardous Materials Business Plan Inspection Report are to be corrected within 30 days and proof of those corrections submitted to ACDEH in the same time frame.

Eval Division: Alameda County Environmental Health
Eval Program: HMRRP
Eval Source: CERS,

Eval General Type: Other/Unknown
Eval Date: 12-11-2018
Violations Found: No
Eval Type: Other, not routine, done by local agency
Eval Notes: GENERATE NOV LTR/ADDING VIOLATION IN EC
Eval Division: Alameda County Environmental Health
Eval Program: HMRRP
Eval Source: CERS,

Eval General Type: Other/Unknown
Eval Date: 12-11-2018
Violations Found: Yes
Eval Type: Other, not routine, done by local agency
Eval Notes: Not reported
Eval Division: Alameda County Environmental Health
Eval Program: HMRRP
Eval Source: CERS,

Eval General Type: Other/Unknown
Eval Date: 05-19-2016
Violations Found: Yes
Eval Type: Other, not routine, done by local agency
Eval Notes: HMBP NOV LETTER
Eval Division: Alameda County Environmental Health
Eval Program: HMRRP
Eval Source: CERS,

Eval General Type: Compliance Evaluation Inspection
Eval Date: 04-01-2021
Violations Found: Yes
Eval Type: Routine done by local agency
Eval Notes: ALAMEDA COUNTY DEPARTMENT OF ENVIRONMENTAL OF ENVIRONMENTAL HEALTH (ACDEH) ON SITE FOR HAZARDOUS MATERIALS BUSINESS PLAN (HMBP)PROGRAM INSPECTION. ESCORTED BY JOHN LEE, THE OWNER. ALL VIOLATIONS NOTED IN THE INSPECTION REPORT SHALL BE CORRECTED IMMEDIATELY.

Eval Division: Alameda County Environmental Health
Eval Program: HMRRP
Eval Source: CERS,

Eval General Type: Other/Unknown
Eval Date: 11-09-2017
Violations Found: Yes
Eval Type: Other, not routine, done by local agency
Eval Notes: GENERATE NOV/ADDING VIOLATION

Map ID
Direction
Distance
Elevation

MAP FINDINGS

Site

Database(s)

EDR ID Number
EPA ID Number

IDEAL CLEANERS (Continued)

S121758361

Eval Division: Alameda County Environmental Health
Eval Program: HMRRP
Eval Source: CERS,

Enforcement Action:
Site ID: 273101
Site Name: Ideal Cleaners
Site Address: 322 14TH ST
Site City: OAKLAND
Site Zip: 94612
Enf Action Date: 05-23-2016
Enf Action Type: Notice of Violation (Unified Program)
Enf Action Description: Notice of Violation Issued by the Inspector at the Time of Inspection
Enf Action Notes: Not reported
Enf Action Division: Alameda County Environmental Health
Enf Action Program: HMRRP
Enf Action Source: CERS,

Site ID: 273101
Site Name: Ideal Cleaners
Site Address: 322 14TH ST
Site City: OAKLAND
Site Zip: 94612
Enf Action Date: 11-09-2017
Enf Action Type: Notice of Violation (Unified Program)
Enf Action Description: Notice of Violation Issued by the Inspector at the Time of Inspection
Enf Action Notes: Not reported
Enf Action Division: Alameda County Environmental Health
Enf Action Program: HMRRP
Enf Action Source: CERS,

Coordinates:
Site ID: 273101
Facility Name: Ideal Cleaners
Env Int Type Code: HWG
Program ID: 10627048
Coord Name: Not reported
Ref Point Type Desc: Center of a facility or station.,
Latitude: 37.803360
Longitude: -122.268000

Affiliation:
Affiliation Type Desc: Facility Mailing Address
Entity Name: Mailing Address
Entity Title: Not reported
Affiliation Address: 322 14th St
Affiliation City: Oakland
Affiliation State: CA
Affiliation Country: Not reported
Affiliation Zip: 94612
Affiliation Phone: ,

Affiliation Type Desc: Legal Owner
Entity Name: John Lee
Entity Title: Not reported
Affiliation Address: 322 14th St

Map ID
Direction
Distance
Elevation

MAP FINDINGS

Site

Database(s)

EDR ID Number
EPA ID Number

IDEAL CLEANERS (Continued)

S121758361

Affiliation City: Oakland
Affiliation State: CA
Affiliation Country: United States
Affiliation Zip: 94612
Affiliation Phone: (510) 449-9586,

Affiliation Type Desc: CUPA District
Entity Name: Alameda County Env Health
Entity Title: Not reported
Affiliation Address: 1131 Harbor Parkway, Suite 240
Affiliation City: Alameda
Affiliation State: CA
Affiliation Country: Not reported
Affiliation Zip: 94502-6577
Affiliation Phone: (510) 567-6700,

Affiliation Type Desc: Document Preparer
Entity Name: JOHN LEE
Entity Title: Not reported
Affiliation Address: Not reported
Affiliation City: Not reported
Affiliation State: Not reported
Affiliation Country: Not reported
Affiliation Zip: Not reported
Affiliation Phone: ,

Affiliation Type Desc: Operator
Entity Name: John Lee
Entity Title: Not reported
Affiliation Address: Not reported
Affiliation City: Not reported
Affiliation State: Not reported
Affiliation Country: Not reported
Affiliation Zip: Not reported
Affiliation Phone: (510) 449-9586,

Affiliation Type Desc: Environmental Contact
Entity Name: John Lee
Entity Title: Not reported
Affiliation Address: 322 14th St
Affiliation City: Oakland
Affiliation State: CA
Affiliation Country: Not reported
Affiliation Zip: 94612
Affiliation Phone: ,

Affiliation Type Desc: Identification Signer
Entity Name: John Lee
Entity Title: Owner
Affiliation Address: Not reported
Affiliation City: Not reported
Affiliation State: Not reported
Affiliation Country: Not reported
Affiliation Zip: Not reported
Affiliation Phone: ,

Affiliation Type Desc: Parent Corporation

Map ID
Direction
Distance
Elevation

MAP FINDINGS

Site

Database(s)

EDR ID Number
EPA ID Number

IDEAL CLEANERS (Continued)

S121758361

Entity Name: Ideal Cleaners
Entity Title: Not reported
Affiliation Address: Not reported
Affiliation City: Not reported
Affiliation State: Not reported
Affiliation Country: Not reported
Affiliation Zip: Not reported
Affiliation Phone: ,

F80 BEAK W J EDR Hist Auto 1009014831
NNE 293 19TH ST N/A
< 1/8 OAKLAND, CA
0.120 mi. Site 9 of 10 in cluster F
631 ft.
Relative: EDR Hist Auto
Lower
Actual: Year: Name: Type:
29 ft. 1943 BEAK W J GASOLINE AND OIL SERVICE STATIONS

F81 BUDGET CLEANERS EDR Hist Cleaner 1009142662
NNE 295 19TH ST N/A
< 1/8 OAKLAND, CA
0.120 mi. Site 10 of 10 in cluster F
632 ft.
Relative: EDR Hist Cleaner
Lower
Actual: Year: Name: Type:
29 ft. 1967 BUDGET CLEANERS CLEANERS AND DYERS
1969 BUDGET CLEANERS Drycleaning Plants, Except Rugs
1970 BUDGET CLEANERS Drycleaning Plants, Except Rugs
1971 BUDGET CLEANERS Drycleaning Plants, Except Rugs
1972 BUDGET CLEANERS Drycleaning Plants, Except Rugs
1973 BUDGET CLEANERS Drycleaning Plants, Except Rugs
1974 BUDGET CLEANERS Drycleaning Plants, Except Rugs
1975 BUDGET CLEANERS Drycleaning Plants, Except Rugs
1976 BUDGET CLEANERS Drycleaning Plants, Except Rugs
1977 BUDGET CLEANERS Drycleaning Plants, Except Rugs
1978 BUDGET CLEANERS Drycleaning Plants, Except Rugs
1979 BUDGET CLEANERS Drycleaning Plants, Except Rugs
1980 BUDGET CLEANERS Drycleaning Plants, Except Rugs

K82 QUALITY TUN UP HIST UST U001599413
South 246-14TH ST. N/A
< 1/8 OAKLAND, CA 94612
0.120 mi. Site 1 of 8 in cluster K
635 ft.
Relative: HIST UST:
Higher Name: QUALITY TUN UP
Actual: Address: 246-14TH ST.
37 ft. City,State,Zip: OAKLAND, CA 94612
File Number: Not reported

Map ID
Direction
Distance
Elevation

MAP FINDINGS

Site

Database(s)

EDR ID Number
EPA ID Number

QUALITY TUN UP (Continued)

U001599413

URL: Not reported
Region: STATE
Facility ID: 00000053143
Facility Type: Other
Other Type: AUTO SVC
Contact Name: JIM KILLIN
Telephone: 4089858863
Owner Name: QUALITY TUN UP INC.
Owner Address: 2142 THE ALAMEDA
Owner City,St,Zip: SAN JOSE, CA 95126
Total Tanks: 0004

Tank Num: 001
Container Num: 1
Year Installed: Not reported
Tank Capacity: 00000000
Tank Used for: WASTE
Type of Fuel: WASTE OIL
Container Construction Thickness: Not reported
Leak Detection: None

Tank Num: 002
Container Num: 2
Year Installed: Not reported
Tank Capacity: 00000000
Tank Used for: PRODUCT
Type of Fuel: PREMIUM
Container Construction Thickness: Not reported
Leak Detection: None

Tank Num: 003
Container Num: 3
Year Installed: Not reported
Tank Capacity: 00000000
Tank Used for: PRODUCT
Type of Fuel: REGULAR
Container Construction Thickness: Not reported
Leak Detection: None

Tank Num: 004
Container Num: 04
Year Installed: Not reported
Tank Capacity: 00000000
Tank Used for: PRODUCT
Type of Fuel: UNLEADED
Container Construction Thickness: Not reported
Leak Detection: None

MAP FINDINGS

Map ID			EDR ID Number
Direction			EPA ID Number
Distance			
Elevation	Site	Database(s)	

K83	MANN LOUIS	EDR Hist Cleaner	1009140832
South	246 14TH ST		N/A
< 1/8	OAKLAND, CA		
0.120 mi.			
635 ft.	Site 2 of 8 in cluster K		
Relative:	EDR Hist Cleaner		
Higher			
Actual:	Year: Name:	Type:	
37 ft.	1933 MANN LOUIS	CLOTHES PRESSERS AND CLEANERS	

K84	YEAKEK RICHARD	EDR Hist Auto	1020127683
South	246 14TH		N/A
< 1/8	OAKLAND, CA 94612		
0.120 mi.			
635 ft.	Site 3 of 8 in cluster K		
Relative:	EDR Hist Auto		
Higher			
Actual:	Year: Name:	Type:	
37 ft.	1969 YEAKEK RICHARD	Gasoline Service Stations	
	1970 YEAKEK RICHARD	Gasoline Service Stations	
	1971 YEAKEK RICHARD	Gasoline Service Stations	
	1972 YEAKEK RICHARD	Gasoline Service Stations	
	1973 YEAKEK RICHARD	Gasoline Service Stations	
	1974 YEAKEK RICHARD	Gasoline Service Stations	
	1975 YEAKEK RICHARD	Gasoline Service Stations	
	1978 E T INC	General Automotive Repair Shops	
	1979 E T INC	General Automotive Repair Shops	
	1980 E T INC	General Automotive Repair Shops	
	1982 E T INC	General Automotive Repair Shops	
	1983 E T INC	General Automotive Repair Shops	
	1988 HERICK RACING INC	General Automotive Repair Shops	
	1990 HERICK RACING INC	General Automotive Repair Shops	
	1991 HERICK RACING INC	General Automotive Repair Shops	
	1992 HERICK RACING INC	General Automotive Repair Shops	
	1993 HERICK RACING INC	General Automotive Repair Shops	
	1994 HERICK RACING INC	General Automotive Repair Shops	
	1995 HERICK RACING INC	General Automotive Repair Shops	
	1996 HERICK RACING INC	General Automotive Repair Shops	
	1997 SIDE B CORPORATION	Automotive Repair Shops, NEC, NEC	
	1998 SIDE B CORPORATION	Automotive Repair Shops, NEC, NEC	
	1999 SIDE B CORPORATION	Automotive Repair Shops, NEC, NEC	
	2000 SIDE B CORPORATION	Automotive Repair Shops, NEC, NEC	

K85	QUALITY TUNE UP	LUST	S102435544
South	246 14TH ST	Alameda County CS	N/A
< 1/8	OAKLAND, CA 94612	HIST UST	
0.120 mi.		Cortese	
635 ft.	Site 4 of 8 in cluster K	HIST CORTESE	
Relative:	LUST:	CERS	
Higher	Name:		
Actual:	Address:		
37 ft.	City, State, Zip:		
	Lead Agency:		
	Case Type:		
		SHELL / QUALITY TUNE UP	
		246 14TH	
		OAKLAND, CA 94612	
		ALAMEDA COUNTY LOP	
		LUST Cleanup Site	

Map ID
Direction
Distance
Elevation

MAP FINDINGS

Site

Database(s)

EDR ID Number
EPA ID Number

QUALITY TUNE UP (Continued)

S102435544

Geo Track: http://geotracker.waterboards.ca.gov/profile_report.asp?global_id=T0600101884
Global Id: T0600101884
Latitude: 37.802566
Longitude: -122.266002
Status: Completed - Case Closed
Status Date: 04/05/1995
Case Worker: Not reported
RB Case Number: 01-2039
Local Agency: Not reported
File Location: All Files are on GeoTracker or in the Local Agency Database
Local Case Number: RO0000601
Potential Media Affect: Other Groundwater (uses other than drinking water)
Potential Contaminants of Concern: Gasoline
Site History: Not reported

LUST:

Global Id: T0600101884
Contact Type: Regional Board Caseworker
Contact Name: Regional Water Board
Organization Name: SAN FRANCISCO BAY RWQCB (REGION 2)
Address: 1515 CLAY ST SUITE 1400
City: OAKLAND
Email: Not reported
Phone Number: Not reported

LUST:

Global Id: T0600101884
Action Type: REMEDIATION
Date: 09/09/9999
Action: Excavation

Global Id: T0600101884
Action Type: Other
Date: 12/11/1991
Action: Leak Reported

LUST:

Global Id: T0600101884
Status: Open - Case Begin Date
Status Date: 12/11/1991

Global Id: T0600101884
Status: Completed - Case Closed
Status Date: 04/05/1995

LUST REG 2:

Region: 2
Facility Id: 01-2039
Facility Status: Case Closed
Case Number: 1098
How Discovered: OM
Leak Cause: UNK
Leak Source: UNK
Date Leak Confirmed: Not reported
Oversight Program: LUST

Map ID
Direction
Distance
Elevation

MAP FINDINGS

Site

Database(s)

EDR ID Number
EPA ID Number

QUALITY TUNE UP (Continued)

S102435544

Prelim. Site Assessment Workplan Submitted: Not reported
Preliminary Site Assessment Began: Not reported
Pollution Characterization Began: Not reported
Pollution Remediation Plan Submitted: Not reported
Date Remediation Action Underway: Not reported
Date Post Remedial Action Monitoring Began: Not reported

Alameda County CS:

Name: SHELL / QUALITY TUNE UP
Address: 246 14TH ST
City,State,Zip: OAKLAND, CA 94612
Status: Case Closed
Record Id: RO0000601
PE: 5602
Facility Status: Case Closed
Latitude: 37.802549498
Longitude: -122.26626459

HIST UST:

Name: QUALITY TUN UP
Address: 246 14TH ST
City,State,Zip: OAKLAND, CA 94612
File Number: 00036277
URL: <http://geotracker.waterboards.ca.gov/ustpdfs/pdf/00036277.pdf>
Region: Not reported
Facility ID: Not reported
Facility Type: Not reported
Other Type: Not reported
Contact Name: Not reported
Telephone: Not reported
Owner Name: Not reported
Owner Address: Not reported
Owner City,St,Zip: Not reported
Total Tanks: Not reported

Tank Num: Not reported
Container Num: Not reported
Year Installed: Not reported
Tank Capacity: Not reported
Tank Used for: Not reported
Type of Fuel: Not reported
Container Construction Thickness: Not reported
Leak Detection: Not reported

Click here for Geo Tracker PDF:

CORTESE:

Name: SHELL / QUALITY TUNE UP
Address: 246 14TH
City,State,Zip: OAKLAND, CA 94612
Region: CORTESE
Envirostor Id: Not reported
Global ID: T0600101884
Site/Facility Type: LUST CLEANUP SITE
Cleanup Status: COMPLETED - CASE CLOSED
Status Date: Not reported

Map ID
Direction
Distance
Elevation

MAP FINDINGS

Site

Database(s)

EDR ID Number
EPA ID Number

QUALITY TUNE UP (Continued)

S102435544

Site Code: Not reported
Latitude: Not reported
Longitude: Not reported
Owner: Not reported
Enf Type: Not reported
Swat R: Not reported
Flag: active
Order No: Not reported
Waste Discharge System No: Not reported
Effective Date: Not reported
Region 2: Not reported
WID Id: Not reported
Solid Waste Id No: Not reported
Waste Management Uit Name: Not reported
File Name: Active Open

HIST CORTESE:

edr_fname: QUALITY TUNE UP
edr_fadd1: 246 14TH
City,State,Zip: OAKLAND, CA 94612
Region: CORTESE
Facility County Code: 1
Reg By: LTNKA
Reg Id: 01-2039

CERS:

Name: SHELL / QUALITY TUNE UP
Address: 246 14TH
City,State,Zip: OAKLAND, CA 94612
Site ID: 201434
CERS ID: T0600101884
CERS Description: Leaking Underground Storage Tank Cleanup Site

Affiliation:

Affiliation Type Desc: Regional Board Caseworker
Entity Name: Regional Water Board - SAN FRANCISCO BAY RWQCB (REGION 2)
Entity Title: Not reported
Affiliation Address: 1515 CLAY ST SUITE 1400
Affiliation City: OAKLAND
Affiliation State: CA
Affiliation Country: Not reported
Affiliation Zip: Not reported
Affiliation Phone: ,

E86
NNW
< 1/8
0.122 mi.
642 ft.

AMES WHEEL ALIGNING SERVICE
1739 WEBSTER ST
OAKLAND, CA

EDR Hist Auto 1009013368
N/A

Site 10 of 10 in cluster E

Relative: EDR Hist Auto
Lower

Actual: Year: Name: Type:
33 ft. 1967 AMES WHEEL ALIGNING SERVICE AUTOMOBILE REPAIRING

Map ID
 Direction
 Distance
 Elevation

MAP FINDINGS

Site

Database(s)

EDR ID Number
 EPA ID Number

H87
West
< 1/8
0.123 mi.
647 ft.

ERNIE LAVORINI
363 15TH ST
OAKLAND, CA 94612

RCRA NonGen / NLR **1024861998**
CAL000430505

Site 4 of 4 in cluster H

Relative:
Higher

RCRA Listings:

Actual:
39 ft.

Date Form Received by Agency:	ERNIE LAVORINI	20170907
Handler Name:		
Handler Address:		363 15TH ST
Handler City,State,Zip:		OAKLAND, CA 94612
EPA ID:		CAL000430505
Contact Name:		KAREN CARY CLORE
Contact Address:		363 15TH ST
Contact City,State,Zip:		OAKLAND, CA 94612
Contact Telephone:		510-444-4334
Contact Fax:		Not reported
Contact Email:		ELAVORINIDDS@YAHOO.COM
Contact Title:		Not reported
EPA Region:		09
Land Type:		Not reported
Federal Waste Generator Description:		Not a generator, verified
Non-Notifier:		Not reported
Biennial Report Cycle:		Not reported
Accessibility:		Not reported
Active Site Indicator:		Handler Activities
State District Owner:		Not reported
State District:		Not reported
Mailing Address:		363 15TH ST
Mailing City,State,Zip:		OAKLAND, CA 94612
Owner Name:	ERNIE LAVORNINI DDS	
Owner Type:		Other
Operator Name:	KAREN CARY CLORE	
Operator Type:		Other
Short-Term Generator Activity:		No
Importer Activity:		No
Mixed Waste Generator:		No
Transporter Activity:		No
Transfer Facility Activity:		No
Recycler Activity with Storage:		No
Small Quantity On-Site Burner Exemption:		No
Smelting Melting and Refining Furnace Exemption:		No
Underground Injection Control:		No
Off-Site Waste Receipt:		No
Universal Waste Indicator:		Yes
Universal Waste Destination Facility:		Yes
Federal Universal Waste:		No
Active Site Fed-Reg Treatment Storage and Disposal Facility:		Not reported
Active Site Converter Treatment storage and Disposal Facility:		Not reported
Active Site State-Reg Treatment Storage and Disposal Facility:		Not reported
Active Site State-Reg Handler:		---
Federal Facility Indicator:		Not reported
Hazardous Secondary Material Indicator:		N
Sub-Part K Indicator:		Not reported
Commercial TSD Indicator:		No
Treatment Storage and Disposal Type:		Not reported
2018 GPRR Permit Baseline:		Not on the Baseline
2018 GPRR Renewals Baseline:		Not on the Baseline
Permit Renewals Workload Universe:		Not reported

Map ID
 Direction
 Distance
 Elevation

MAP FINDINGS

Site

Database(s)

EDR ID Number
 EPA ID Number

ERNIE LAVORINI (Continued)

1024861998

Permit Workload Universe:	Not reported
Permit Progress Universe:	Not reported
Post-Closure Workload Universe:	Not reported
Closure Workload Universe:	Not reported
202 GPRA Corrective Action Baseline:	No
Corrective Action Workload Universe:	No
Subject to Corrective Action Universe:	No
Non-TSDFs Where RCRA CA has Been Imposed Universe:	No
TSDFs Potentially Subject to CA Under 3004 (u)/(v) Universe:	No
TSDFs Only Subject to CA under Discretionary Auth Universe:	No
Corrective Action Priority Ranking:	No NCAPS ranking
Environmental Control Indicator:	No
Institutional Control Indicator:	No
Human Exposure Controls Indicator:	N/A
Groundwater Controls Indicator:	N/A
Operating TSDF Universe:	Not reported
Full Enforcement Universe:	Not reported
Significant Non-Complier Universe:	No
Unaddressed Significant Non-Complier Universe:	No
Addressed Significant Non-Complier Universe:	No
Significant Non-Complier With a Compliance Schedule Universe:	No
Financial Assurance Required:	Not reported
Handler Date of Last Change:	20180907
Recognized Trader-Importer:	No
Recognized Trader-Exporter:	No
Importer of Spent Lead Acid Batteries:	No
Exporter of Spent Lead Acid Batteries:	No
Recycler Activity Without Storage:	No
Manifest Broker:	No
Sub-Part P Indicator:	No

Handler - Owner Operator:

Owner/Operator Indicator:	Operator
Owner/Operator Name: KAREN CARY CLORE	
Legal Status:	Other
Date Became Current:	Not reported
Date Ended Current:	Not reported
Owner/Operator Address:	363 15TH ST
Owner/Operator City,State,Zip:	OAKLAND, CA 94612
Owner/Operator Telephone:	510-444-4334
Owner/Operator Telephone Ext:	Not reported
Owner/Operator Fax:	Not reported
Owner/Operator Email:	Not reported

Owner/Operator Indicator:	Owner
Owner/Operator Name: ERNIE LAVORNINI DDS	
Legal Status:	Other
Date Became Current:	Not reported
Date Ended Current:	Not reported
Owner/Operator Address:	363 15TH ST
Owner/Operator City,State,Zip:	OAKLAND, CA 94612
Owner/Operator Telephone:	510-444-4334
Owner/Operator Telephone Ext:	Not reported
Owner/Operator Fax:	Not reported
Owner/Operator Email:	Not reported

Map ID
 Direction
 Distance
 Elevation

MAP FINDINGS

Site

Database(s)

EDR ID Number
 EPA ID Number

ERNIE LAVORINI (Continued)

1024861998

Historic Generators:

Receive Date:	20170907
Handler Name:	ERNIE LAVORINI
Federal Waste Generator Description:	Not a generator, verified
State District Owner:	Not reported
Large Quantity Handler of Universal Waste:	No
Recognized Trader Importer:	No
Recognized Trader Exporter:	No
Spent Lead Acid Battery Importer:	No
Spent Lead Acid Battery Exporter:	No
Current Record:	Yes
Non Storage Recycler Activity:	Not reported
Electronic Manifest Broker:	Not reported

List of NAICS Codes and Descriptions:

NAICS Code:	62121
NAICS Description:	OFFICES OF DENTISTS

Facility Has Received Notices of Violations:

Violations:	No Violations Found
-------------	---------------------

Evaluation Action Summary:

Evaluations:	No Evaluations Found
--------------	----------------------

G88
SW
 < 1/8
 0.125 mi.
 658 ft.

ARENA & CARLEN
1400 HARRISON ST
OAKLAND, CA
 Site 20 of 25 in cluster G

EDR Hist Auto **1009012712**
N/A

Relative:
Higher

EDR Hist Auto

Actual:
39 ft.

Year:	Name:	Type:
1928	ARENA & CARLEN	GASOLINE AND OIL SERVICE STATIONS
1933	CRABTREE M A	GASOLINE AND OIL SERVICE STATIONS

G89
SW
 1/8-1/4
 0.127 mi.
 673 ft.

QUALITY TUN UP
246 014TH ST
OAKLAND, CA 94612
 Site 21 of 25 in cluster G

SWEEPS UST **S101624493**
CA FID UST **N/A**

Relative:
Higher

SWEEPS UST:

Name:	QUALITY TUN UP
Address:	246 014TH ST
City:	OAKLAND
Status:	Active
Comp Number:	53143
Number:	9
Board Of Equalization:	44-000518
Referral Date:	07-01-85
Action Date:	Not reported
Created Date:	02-29-88

Map ID
Direction
Distance
Elevation

MAP FINDINGS

Site

Database(s)

EDR ID Number
EPA ID Number

QUALITY TUN UP (Continued)

S101624493

Owner Tank Id: 1
SWRCB Tank Id: 01-000-053143-000001
Tank Status: A
Capacity: Not reported
Active Date: 07-01-85
Tank Use: OIL
STG: W
Content: WASTE OIL
Number Of Tanks: 4

Name: QUALITY TUN UP
Address: 246 014TH ST
City: OAKLAND
Status: Active
Comp Number: 53143
Number: 9
Board Of Equalization: 44-000518
Referral Date: 07-01-85
Action Date: Not reported
Created Date: 02-29-88
Owner Tank Id: 2
SWRCB Tank Id: 01-000-053143-000002
Tank Status: A
Capacity: Not reported
Active Date: 07-01-85
Tank Use: M.V. FUEL
STG: P
Content: REG UNLEADED
Number Of Tanks: Not reported

Name: QUALITY TUN UP
Address: 246 014TH ST
City: OAKLAND
Status: Active
Comp Number: 53143
Number: 9
Board Of Equalization: 44-000518
Referral Date: 07-01-85
Action Date: Not reported
Created Date: 02-29-88
Owner Tank Id: 3
SWRCB Tank Id: 01-000-053143-000003
Tank Status: A
Capacity: Not reported
Active Date: 07-01-85
Tank Use: M.V. FUEL
STG: P
Content: LEADED
Number Of Tanks: Not reported

Name: QUALITY TUN UP
Address: 246 014TH ST
City: OAKLAND
Status: Active
Comp Number: 53143
Number: 9
Board Of Equalization: 44-000518

Map ID
Direction
Distance
Elevation

MAP FINDINGS

Site

Database(s)

EDR ID Number
EPA ID Number

QUALITY TUN UP (Continued)

S101624493

Referral Date: 07-01-85
Action Date: Not reported
Created Date: 02-29-88
Owner Tank Id: 4
SWRCB Tank Id: 01-000-053143-000004
Tank Status: A
Capacity: Not reported
Active Date: 07-01-85
Tank Use: M.V. FUEL
STG: P
Content: REG UNLEADED
Number Of Tanks: Not reported

CA FID UST:

Facility ID: 01002737
Regulated By: UTNKA
Regulated ID: 00053143
Cortese Code: Not reported
SIC Code: Not reported
Facility Phone: 4089858863
Mail To: Not reported
Mailing Address: 2142 THE ALAMEDA
Mailing Address 2: Not reported
Mailing City,St,Zip: OAKLAND 94612
Contact: Not reported
Contact Phone: Not reported
DUNS Number: Not reported
NPDES Number: Not reported
EPA ID: Not reported
Comments: Not reported
Status: Active

K90
South
1/8-1/4
0.132 mi.
696 ft.

TIME OIL COMPANY
255 14TH
OAKLAND, CA
Site 5 of 8 in cluster K

HIST CORTESE **S102439119**
N/A

Relative:
Higher
Actual:
38 ft.

HIST CORTESE:
edr_fname: TIME OIL COMPANY
edr_fadd1: 255 14TH
City,State,Zip: OAKLAND, CA
Region: CORTESE
Facility County Code: 1
Reg By: LTNKA
Reg Id: 01-1486

MAP FINDINGS

Map ID
 Direction
 Distance
 Elevation

Site

Database(s)

EDR ID Number
 EPA ID Number

G91
SW
1/8-1/4
0.135 mi.
713 ft.

GERMAN AUTOCRAFT
301 14TH
OAKLAND, CA 94612
Site 22 of 25 in cluster G

LUST
Alameda County CS
Cortese
HIST CORTESE
CERS

S110060676
N/A

Relative:
Higher
Actual:
39 ft.

LUST:
 Name: CHEVRON #9-4816
 Address: 301 14TH
 City,State,Zip: OAKLAND, CA 94612
 Lead Agency: ALAMEDA COUNTY LOP
 Case Type: LUST Cleanup Site
 Geo Track: http://geotracker.waterboards.ca.gov/profile_report.asp?global_id=T0600100327
 Global Id: T0600100327
 Latitude: 37.802915699
 Longitude: -122.267861
 Status: Completed - Case Closed
 Status Date: 09/30/2005
 Case Worker: Not reported
 RB Case Number: 01-0355
 Local Agency: Not reported
 File Location: All Files are on GeoTracker or in the Local Agency Database
 Local Case Number: RO0000290
 Potential Media Affect: Other Groundwater (uses other than drinking water)
 Potential Contaminants of Concern: Gasoline
 Site History: Not reported

LUST:
 Global Id: T0600100327
 Contact Type: Regional Board Caseworker
 Contact Name: Regional Water Board
 Organization Name: SAN FRANCISCO BAY RWQCB (REGION 2)
 Address: 1515 CLAY ST SUITE 1400
 City: OAKLAND
 Email: Not reported
 Phone Number: Not reported

LUST:
 Global Id: T0600100327
 Action Type: Other
 Date: 06/15/1990
 Action: Leak Discovery

Global Id: T0600100327
 Action Type: REMEDIATION
 Date: 03/12/1992
 Action: Excavation

Global Id: T0600100327
 Action Type: Other
 Date: 06/21/1990
 Action: Leak Reported

LUST:
 Global Id: T0600100327
 Status: Open - Case Begin Date
 Status Date: 06/15/1990

Global Id: T0600100327

Map ID
Direction
Distance
Elevation

MAP FINDINGS

Site

Database(s)

EDR ID Number
EPA ID Number

GERMAN AUTOCRAFT (Continued)

S110060676

Status: Open - Site Assessment
Status Date: 06/21/1990

Global Id: T0600100327
Status: Open - Site Assessment
Status Date: 06/13/1991

Global Id: T0600100327
Status: Completed - Case Closed
Status Date: 09/30/2005

Alameda County CS:

Name: CHEVRON #9-4816
Address: 301 14TH ST
City,State,Zip: OAKLAND, CA 94612
Status: Leak Confirmation
Record Id: RO0000290
PE: 5602
Facility Status: Leak Confirmation
Latitude: 37.802812418
Longitude: -122.26771297

Name: CHEVRON #9-4816
Address: 301 14TH ST
City,State,Zip: OAKLAND, CA 94612
Status: Preliminary Site Assessment Underway
Record Id: RO0000290
PE: 5602
Facility Status: Preliminary Site Assessment Underway
Latitude: 37.802812418
Longitude: -122.26771297

Name: CHEVRON #9-4816
Address: 301 14TH ST
City,State,Zip: OAKLAND, CA 94612
Status: Pollution Characterization
Record Id: RO0000290
PE: 5602
Facility Status: Pollution Charaterization
Latitude: 37.802812418
Longitude: -122.26771297

Name: CHEVRON #9-4816
Address: 301 14TH ST
City,State,Zip: OAKLAND, CA 94612
Status: Case Closed
Record Id: RO0000290
PE: 5602
Facility Status: Case Closed
Latitude: 37.802812418
Longitude: -122.26771297

CORTESE:

Name: CHEVRON #9-4816
Address: 301 14TH

Map ID
Direction
Distance
Elevation

MAP FINDINGS

Site

Database(s)

EDR ID Number
EPA ID Number

GERMAN AUTOCRAFT (Continued)

S110060676

City,State,Zip: OAKLAND, CA 94612
Region: CORTESE
Envirostor Id: Not reported
Global ID: T0600100327
Site/Facility Type: LUST CLEANUP SITE
Cleanup Status: COMPLETED - CASE CLOSED
Status Date: Not reported
Site Code: Not reported
Latitude: Not reported
Longitude: Not reported
Owner: Not reported
Enf Type: Not reported
Swat R: Not reported
Flag: active
Order No: Not reported
Waste Discharge System No: Not reported
Effective Date: Not reported
Region 2: Not reported
WID Id: Not reported
Solid Waste Id No: Not reported
Waste Management Uit Name: Not reported
File Name: Active Open

HIST CORTESE:

edr_fname: GERMAN AUTOCRAFT
edr_fadd1: 301 14TH
City,State,Zip: OAKLAND, CA 94612
Region: CORTESE
Facility County Code: 1
Reg By: LTNKA
Reg Id: 01-0694

CERS:

Name: CHEVRON #9-4816
Address: 301 14TH
City,State,Zip: OAKLAND, CA 94612
Site ID: 214933
CERS ID: T0600100327
CERS Description: Leaking Underground Storage Tank Cleanup Site

Affiliation:

Affiliation Type Desc: Regional Board Caseworker
Entity Name: Regional Water Board - SAN FRANCISCO BAY RWQCB (REGION 2)
Entity Title: Not reported
Affiliation Address: 1515 CLAY ST SUITE 1400
Affiliation City: OAKLAND
Affiliation State: CA
Affiliation Country: Not reported
Affiliation Zip: Not reported
Affiliation Phone: ,

Map ID
 Direction
 Distance
 Elevation

MAP FINDINGS

Database(s) EDR ID Number
 EPA ID Number

G92 **CHEVRON**
SW **301 14TH**
1/8-1/4 **OAKLAND, CA 94612**
0.135 mi.
713 ft. **Site 23 of 25 in cluster G**

HIST CORTESE **S110060529**
N/A

Relative: HIST CORTESE:
Higher edr_fname: CHEVRON
 edr_fadd1: 301 14TH
Actual: City,State,Zip: OAKLAND, CA 94612
39 ft. Region: CORTESE
 Facility County Code: 1
 Reg By: LTNKA
 Reg Id: 01-0355

G93 **HARRISON CAR WASH**
SW **301 14TH ST**
1/8-1/4 **OAKLAND, CA 94612**
0.135 mi.
713 ft. **Site 24 of 25 in cluster G**

HIST UST **U001599406**
N/A

Relative: HIST UST:
Higher Name: HARRISON CAR WASH
Actual: Address: 301 14TH ST
39 ft. City,State,Zip: OAKLAND, CA 94612
 File Number: 000362C5
 URL: <http://geotracker.waterboards.ca.gov/ustpdfs/pdf/000362C5.pdf>
 Region: STATE
 Facility ID: 00000008311
 Facility Type: Gas Station
 Other Type: Not reported
 Contact Name: ROBERT S. PATTERSON
 Telephone: 4158350779
 Owner Name: ROBERT S. PATTERSON
 Owner Address: 301 14TH ST.
 Owner City,St,Zip: OAKLAND, CA 94612
 Total Tanks: 0003

Tank Num: 001
 Container Num: 1
 Year Installed: Not reported
 Tank Capacity: 00010000
 Tank Used for: PRODUCT
 Type of Fuel: UNLEADED
 Container Construction Thickness: Not reported
 Leak Detection: Stock Inventor

Tank Num: 002
 Container Num: #2
 Year Installed: Not reported
 Tank Capacity: 00010000
 Tank Used for: PRODUCT
 Type of Fuel: REGULAR
 Container Construction Thickness: Not reported
 Leak Detection: Stock Inventor

Tank Num: 003
 Container Num: #3
 Year Installed: Not reported
 Tank Capacity: 00005000

Map ID
Direction
Distance
Elevation

MAP FINDINGS

Site

Database(s)

EDR ID Number
EPA ID Number

HARRISON CAR WASH (Continued)

U001599406

Tank Used for: PRODUCT
Type of Fuel: UNLEADED
Container Construction Thickness: Not reported
Leak Detection: Stock Inventor

[Click here for Geo Tracker PDF:](#)

G94
SW
1/8-1/4
0.135 mi.
713 ft.

CHEVRON
301 14TH ST
OAKLAND, CA 94612
Site 25 of 25 in cluster G

LUST **S105030453**
N/A

Relative:
Higher
Actual:
39 ft.

LUST REG 2:
Region: 2
Facility Id: 01-0355
Facility Status: Pollution Characterization
Case Number: 478
How Discovered: Tank Closure
Leak Cause: Structure Failure
Leak Source: Tank
Date Leak Confirmed: 6/25/1990
Oversight Program: LUST
Prelim. Site Assesment Wokplan Submitted: Not reported
Preliminary Site Assesment Began: 7/25/1990
Pollution Characterization Began: 2/12/1992
Pollution Remediation Plan Submitted: Not reported
Date Remediation Action Underway: Not reported
Date Post Remedial Action Monitoring Began: Not reported

K95
South
1/8-1/4
0.137 mi.
722 ft.

JANDEC INVESTMENTS LLC
222 14TH STREET
OAKLAND, CA 94612
Site 6 of 8 in cluster K

RCRA NonGen / NLR **1024755304**
CAC002975126

Relative:
Higher
Actual:
36 ft.

RCRA Listings:
Date Form Received by Agency: 20180809
Handler Name: JANDEC INVESTMENTS LLC
Handler Address: 222 14TH STREET
Handler City,State,Zip: OAKLAND, CA 94612
EPA ID: CAC002975126
Contact Name: J. ZIEGENBEIN
Contact Address: 222 14TH STREET
Contact City,State,Zip: OAKLAND, CA 94612
Contact Telephone: 510-904-3913
Contact Fax: Not reported
Contact Email: KMESTAS-BOOTH@BWSERV.COM
Contact Title: Not reported
EPA Region: 09
Land Type: Not reported
Federal Waste Generator Description: Not a generator, verified
Non-Notifier: Not reported
Biennial Report Cycle: Not reported
Accessibility: Not reported
Active Site Indicator: Handler Activities

Map ID
 Direction
 Distance
 Elevation

MAP FINDINGS

Site

Database(s)

EDR ID Number
 EPA ID Number

JANDEC INVESTMENTS LLC (Continued)

1024755304

State District Owner:	Not reported
State District:	Not reported
Mailing Address:	2999 REGENT STREET
Mailing City, State, Zip:	BERKELEY, CA 94705
Owner Name:	JANDEC INVESTMENTS LLC
Owner Type:	Other
Operator Name:	J. ZIEGENBEIN
Operator Type:	Other
Short-Term Generator Activity:	No
Importer Activity:	No
Mixed Waste Generator:	No
Transporter Activity:	No
Transfer Facility Activity:	No
Recycler Activity with Storage:	No
Small Quantity On-Site Burner Exemption:	No
Smelting Melting and Refining Furnace Exemption:	No
Underground Injection Control:	No
Off-Site Waste Receipt:	No
Universal Waste Indicator:	Yes
Universal Waste Destination Facility:	Yes
Federal Universal Waste:	No
Active Site Fed-Reg Treatment Storage and Disposal Facility:	Not reported
Active Site Converter Treatment storage and Disposal Facility:	Not reported
Active Site State-Reg Treatment Storage and Disposal Facility:	Not reported
Active Site State-Reg Handler:	---
Federal Facility Indicator:	Not reported
Hazardous Secondary Material Indicator:	N
Sub-Part K Indicator:	Not reported
Commercial TSD Indicator:	No
Treatment Storage and Disposal Type:	Not reported
2018 GPRC Permit Baseline:	Not on the Baseline
2018 GPRC Renewals Baseline:	Not on the Baseline
Permit Renewals Workload Universe:	Not reported
Permit Workload Universe:	Not reported
Permit Progress Universe:	Not reported
Post-Closure Workload Universe:	Not reported
Closure Workload Universe:	Not reported
202 GPRC Corrective Action Baseline:	No
Corrective Action Workload Universe:	No
Subject to Corrective Action Universe:	No
Non-TSDs Where RCRA CA has Been Imposed Universe:	No
TSDs Potentially Subject to CA Under 3004 (u)/(v) Universe:	No
TSDs Only Subject to CA under Discretionary Auth Universe:	No
Corrective Action Priority Ranking:	No NCAPS ranking
Environmental Control Indicator:	No
Institutional Control Indicator:	No
Human Exposure Controls Indicator:	N/A
Groundwater Controls Indicator:	N/A
Operating TSD Universe:	Not reported
Full Enforcement Universe:	Not reported
Significant Non-Complier Universe:	No
Unaddressed Significant Non-Complier Universe:	No
Addressed Significant Non-Complier Universe:	No
Significant Non-Complier With a Compliance Schedule Universe:	No
Financial Assurance Required:	Not reported
Handler Date of Last Change:	20180831
Recognized Trader-Importer:	No

Map ID
Direction
Distance
Elevation

MAP FINDINGS

Site

Database(s)

EDR ID Number
EPA ID Number

JANDEC INVESTMENTS LLC (Continued)

1024755304

Recognized Trader-Exporter: No
Importer of Spent Lead Acid Batteries: No
Exporter of Spent Lead Acid Batteries: No
Recycler Activity Without Storage: No
Manifest Broker: No
Sub-Part P Indicator: No

Handler - Owner Operator:

Owner/Operator Indicator: Owner
Owner/Operator Name: JANDEC INVESTMENTS LLC
Legal Status: Other
Date Became Current: Not reported
Date Ended Current: Not reported
Owner/Operator Address: 2999 REGENT STREET
Owner/Operator City,State,Zip: BERKELEY, CA 94705
Owner/Operator Telephone: 510-904-3913
Owner/Operator Telephone Ext: Not reported
Owner/Operator Fax: Not reported
Owner/Operator Email: Not reported

Owner/Operator Indicator: Operator
Owner/Operator Name: J. ZIEGENBEIN
Legal Status: Other
Date Became Current: Not reported
Date Ended Current: Not reported
Owner/Operator Address: 222 14TH STREET
Owner/Operator City,State,Zip: OAKLAND, CA 94612
Owner/Operator Telephone: 510-904-3913
Owner/Operator Telephone Ext: Not reported
Owner/Operator Fax: Not reported
Owner/Operator Email: Not reported

Historic Generators:

Receive Date: 20180809
Handler Name: JANDEC INVESTMENTS LLC
Federal Waste Generator Description: Not a generator, verified
State District Owner: Not reported
Large Quantity Handler of Universal Waste: No
Recognized Trader Importer: No
Recognized Trader Exporter: No
Spent Lead Acid Battery Importer: No
Spent Lead Acid Battery Exporter: No
Current Record: Yes
Non Storage Recycler Activity: Not reported
Electronic Manifest Broker: Not reported

List of NAICS Codes and Descriptions:

NAICS Code: 56299
NAICS Description: ALL OTHER WASTE MANAGEMENT SERVICES

Facility Has Received Notices of Violations:

Violations: No Violations Found

Map ID
 Direction
 Distance
 Elevation

MAP FINDINGS

Site

Database(s)

EDR ID Number
 EPA ID Number

JANDEC INVESTMENTS LLC (Continued)

1024755304

Evaluation Action Summary:
 Evaluations:

No Evaluations Found

L96
WNW
1/8-1/4
0.138 mi.
727 ft.

A C TRANSIT
1600 FRANKLIN ST
OAKLAND, CA 94612

RCRA NonGen / NLR

1024792586
CAL000123914

Site 1 of 14 in cluster L

Relative:
Higher
Actual:
37 ft.

RCRA Listings:		19940907
Date Form Received by Agency:		
Handler Name:	A C TRANSIT	
Handler Address:		1600 FRANKLIN ST
Handler City,State,Zip:		OAKLAND, CA 94612-0000
EPA ID:		CAL000123914
Contact Name:		DAN RUSLEN, P.E.
Contact Address:		10626 INTERNATIONAL BLVD.
Contact City,State,Zip:		OAKLAND, CA 94603-3806
Contact Telephone:		510-577-8869
Contact Fax:		510-577-8827
Contact Email:		DRUSLEN@ACTRANSIT.ORG
Contact Title:		Not reported
EPA Region:		09
Land Type:		Not reported
Federal Waste Generator Description:		Not a generator, verified
Non-Notifier:		Not reported
Biennial Report Cycle:		Not reported
Accessibility:		Not reported
Active Site Indicator:		Handler Activities
State District Owner:		Not reported
State District:		Not reported
Mailing Address:		1600 FRANKLIN ST
Mailing City,State,Zip:		OAKLAND, CA 94612-0000
Owner Name:	A C TRANSIT	
Owner Type:		Other
Operator Name:	DAN RUSLEN, P.E.	
Operator Type:		Other
Short-Term Generator Activity:		No
Importer Activity:		No
Mixed Waste Generator:		No
Transporter Activity:		No
Transfer Facility Activity:		No
Recycler Activity with Storage:		No
Small Quantity On-Site Burner Exemption:		No
Smelting Melting and Refining Furnace Exemption:		No
Underground Injection Control:		No
Off-Site Waste Receipt:		No
Universal Waste Indicator:		Yes
Universal Waste Destination Facility:		Yes
Federal Universal Waste:		No
Active Site Fed-Reg Treatment Storage and Disposal Facility:		Not reported
Active Site Converter Treatment storage and Disposal Facility:		Not reported
Active Site State-Reg Treatment Storage and Disposal Facility:		Not reported
Active Site State-Reg Handler:		---
Federal Facility Indicator:		Not reported
Hazardous Secondary Material Indicator:		N

Map ID
 Direction
 Distance
 Elevation

MAP FINDINGS

Site

Database(s)

EDR ID Number
 EPA ID Number

A C TRANSIT (Continued)

1024792586

Sub-Part K Indicator:	Not reported
Commercial TSD Indicator:	No
Treatment Storage and Disposal Type:	Not reported
2018 GPRA Permit Baseline:	Not on the Baseline
2018 GPRA Renewals Baseline:	Not on the Baseline
Permit Renewals Workload Universe:	Not reported
Permit Workload Universe:	Not reported
Permit Progress Universe:	Not reported
Post-Closure Workload Universe:	Not reported
Closure Workload Universe:	Not reported
202 GPRA Corrective Action Baseline:	No
Corrective Action Workload Universe:	No
Subject to Corrective Action Universe:	No
Non-TSDFs Where RCRA CA has Been Imposed Universe:	No
TSDFs Potentially Subject to CA Under 3004 (u)/(v) Universe:	No
TSDFs Only Subject to CA under Discretionary Auth Universe:	No
Corrective Action Priority Ranking:	No NCAPS ranking
Environmental Control Indicator:	No
Institutional Control Indicator:	No
Human Exposure Controls Indicator:	N/A
Groundwater Controls Indicator:	N/A
Operating TSDF Universe:	Not reported
Full Enforcement Universe:	Not reported
Significant Non-Complier Universe:	No
Unaddressed Significant Non-Complier Universe:	No
Addressed Significant Non-Complier Universe:	No
Significant Non-Complier With a Compliance Schedule Universe:	No
Financial Assurance Required:	Not reported
Handler Date of Last Change:	20180905
Recognized Trader-Importer:	No
Recognized Trader-Exporter:	No
Importer of Spent Lead Acid Batteries:	No
Exporter of Spent Lead Acid Batteries:	No
Recycler Activity Without Storage:	No
Manifest Broker:	No
Sub-Part P Indicator:	No

Handler - Owner Operator:

Owner/Operator Indicator:	Owner
Owner/Operator Name: A C TRANSIT	
Legal Status:	Other
Date Became Current:	Not reported
Date Ended Current:	Not reported
Owner/Operator Address:	1600 FRANKLIN ST
Owner/Operator City,State,Zip:	OAKLAND, CA 94612-0000
Owner/Operator Telephone:	510-577-8869
Owner/Operator Telephone Ext:	Not reported
Owner/Operator Fax:	Not reported
Owner/Operator Email:	Not reported

Owner/Operator Indicator:	Operator
Owner/Operator Name: DAN RUSLEN, P.E.	
Legal Status:	Other
Date Became Current:	Not reported
Date Ended Current:	Not reported
Owner/Operator Address:	10626 INTERNATIONAL BLVD.

Map ID
Direction
Distance
Elevation

MAP FINDINGS

Site

Database(s)

EDR ID Number
EPA ID Number

A C TRANSIT (Continued)

1024792586

Owner/Operator City,State,Zip: OAKLAND, CA 94603-3806
Owner/Operator Telephone: 510-577-8869
Owner/Operator Telephone Ext: Not reported
Owner/Operator Fax: Not reported
Owner/Operator Email: Not reported

Historic Generators:

Receive Date: 19940907
Handler Name: A C TRANSIT
Federal Waste Generator Description: Not a generator, verified
State District Owner: Not reported
Large Quantity Handler of Universal Waste: No
Recognized Trader Importer: No
Recognized Trader Exporter: No
Spent Lead Acid Battery Importer: No
Spent Lead Acid Battery Exporter: No
Current Record: Yes
Non Storage Recycler Activity: Not reported
Electronic Manifest Broker: Not reported

List of NAICS Codes and Descriptions:

NAICS Code: 48849
NAICS Description: OTHER SUPPORT ACTIVITIES FOR ROAD TRANSPORTATION

Facility Has Received Notices of Violations:

Violations: No Violations Found

Evaluation Action Summary:

Evaluations: No Evaluations Found

L97
WNW
1/8-1/4
0.138 mi.
727 ft.

ALAMEDA CONTRA COSTA TRANSIT DISTRICT (GENERAL OFFICE/GO)
1600 FRANKLIN ST
OAKLAND, CA 94612
Site 2 of 14 in cluster L

CERS HAZ WASTE S121793950
CERS TANKS N/A
CERS

Relative:
Higher
Actual:
37 ft.

CERS HAZ WASTE:
Name: ALAMEDA CONTRA COSTA TRANSIT DISTRICT (GENERAL OFFICE/GO)
Address: 1600 FRANKLIN ST
City,State,Zip: OAKLAND, CA 94612
Site ID: 90485
CERS ID: 10415506
CERS Description: Hazardous Waste Generator

CERS TANKS:

Name: ALAMEDA CONTRA COSTA TRANSIT DISTRICT (GENERAL OFFICE/GO)
Address: 1600 FRANKLIN ST
City,State,Zip: OAKLAND, CA 94612
Site ID: 90485
CERS ID: 10415506
CERS Description: Aboveground Petroleum Storage

CERS:

Name: ALAMEDA CONTRA COSTA TRANSIT DISTRICT (GENERAL OFFICE/GO)

Map ID
Direction
Distance
Elevation

MAP FINDINGS

Site

Database(s)

EDR ID Number
EPA ID Number

ALAMEDA CONTRA COSTA TRANSIT DISTRICT (GENERAL OFFICE/GO) (Continued)

S121793950

Address: 1600 FRANKLIN ST
City,State,Zip: OAKLAND, CA 94612
Site ID: 90485
CERS ID: 10415506
CERS Description: Chemical Storage Facilities

Violations:

Site ID: 90485
Site Name: Alameda Contra Costa Transit District (General Office/GO)
Violation Date: 12-20-2017
Citation: HSC 6.7 25290.2(c) - California Health and Safety Code, Chapter 6.7, Section(s) 25290.2(c)
Violation Description: Failure to maintain secondary containment (e.g., failure of secondary containment testing).
Violation Notes: Returned to compliance on 12/18/2018. OBSERVATION: Secondary containment testing showed about 800 milliliters of Diesel in the secondary space. A vacuum test was conducted on 12/7/2017 by TEC Accutite and 12/20/2017. Vacuum held for both tests, but addition diesel fuel was found in the tank annular space. CORRECTIVE ACTION: Repair/Maintain secondary containment. Submit documentation. 12/18/18 - UST was removed
Violation Division: Alameda County Environmental Health
Violation Program: UST
Violation Source: CERS,

Site ID: 90485
Site Name: Alameda Contra Costa Transit District (General Office/GO)
Violation Date: 06-20-2016
Citation: 23 CCR 6.7 25284, 25286 - California Code of Regulations, Title 23, Chapter 6.7, Section(s) 25284, 25286
Violation Description: Failure to submit a complete and accurate application for a permit to operate a UST, or for renewal of the permit.
Violation Notes: Returned to compliance on 07/19/2016. OBSERVATION: UST facility operating permit information and UST tank information for the diesel tank and monitoring are not current in CERS. Any change of information must be updated in CERS within 30 days of the change. See Tank Information and Monitoring Plan with edits that ACDEH inspector provided. CORRECTIVE ACTION: Submit and maintain an accurate UST Operating Permit Application for Facility information and/or Tank information.
Violation Division: Alameda County Environmental Health
Violation Program: UST
Violation Source: CERS,

Site ID: 90485
Site Name: Alameda Contra Costa Transit District (General Office/GO)
Violation Date: 12-20-2017
Citation: 23 CCR 16 2635(a)(2)(A) - California Code of Regulations, Title 23, Chapter 16, Section(s) 2635(a)(2)(A)
Violation Description: Failure to comply with one or more of the following requirements for the cathodic protection system: Have corrosion protection equipment turned on and functioning properly. Inspect the impressed-current system every 60 calendar days. Inspect the impressed-current system within six months of installation and at least every three years thereafter. Test sacrificial anodes once every three years in accordance with the manufacturer s instructions.
Violation Notes: Returned to compliance on 01/19/2018. OBSERVATION: Failure to comply with the following requirements: 1) Inspect the impressed-current

Map ID
Direction
Distance
Elevation

MAP FINDINGS

Site

Database(s)

EDR ID Number
EPA ID Number

ALAMEDA CONTRA COSTA TRANSIT DISTRICT (GENERAL OFFICE/GO) (Continued)

S121793950

system every 60 calendar days; 2) Have corrosion protection equipment turned on and functioning properly; 3) Inspect the impressed-current system within six months of installation and at least every three years thereafter; 4) Test sacrificial anodes once every three years in accordance with the manufacturer s instructions. 23 CCR 16 2635(a)(2).

CORRECTIVE ACTION: Provide ACDEH with copies of inspections and have the impressed-current system maintained and inspected properly. If unable to provide documentation for above inspections, this means that there are multiple individual 60 calendar day violations for the past 6 1/2 years, that may result in a civil penalty between \$500 to \$5000 per day. It would also be assumed that the steel UST and UST piping have been without corrosion protection for 18 years. Provide a work plan UST modification permit within 30 days to have the [Truncated] Alameda County Environmental Health UST CERS,

Violation Division:
Violation Program:
Violation Source:

Site ID: 90485
Site Name: Alameda Contra Costa Transit District (General Office/GO)
Violation Date: 12-20-2017
Citation: 23 CCR 16 2712(b) - California Code of Regulations, Title 23, Chapter 16, Section(s) 2712(b)

Violation Description: Failure to comply with one or more of the following corrosion protection record retention requirements: Maintain records of cathodic protection systems testing within six months of installation and at least every three years thereafter. Maintain records for the 60 calendar day inspection of the impressed-current system. Maintain records for sacrificial anodes testing every three years. Have written monitoring and maintenance records on-site or off-site at a readily available location if approved by the UPA.

Violation Notes: Returned to compliance on 01/19/2018. OBSERVATION: Observed that an impressed current cathodic protection system was installed and approved on March 30, 1999 by Mr. Graig Michel'S, C.P.E. according to Impressed Current Cathodic Protection System Installation Report dated 4/22/1999. The cathodic protection system does not appear to be operating and the installation report says that "readings indicated that the tank and piping were steel (non-coated) in bare soil/backfill." Failure to comply with one or more of the following corrosion protection record retention requirements: (1) Maintain records of cathodic protection systems testing within six months of installation and at least every three years thereafter, (2) Maintain records for the 60 calendar day inspection of the impressed-current system, (3) Maintain records for sacrificial anodes testing every three years, (4) Have written monitoring and maintenance records on-site or off-site at a readily available location if approved by the CUPA. 23 CCR 16 [Truncated]

Violation Division: Alameda County Environmental Health
Violation Program: UST
Violation Source: CERS,

Evaluation:
Eval General Type: Compliance Evaluation Inspection
Eval Date: 06-20-2017
Violations Found: No
Eval Type: Routine done by local agency
Eval Notes: Onsite to conduct the Underground Storage Tank inspection during the Annual Monitoring System Certification at AC Transit General Office -

Map ID
Direction
Distance
Elevation

MAP FINDINGS

Site

Database(s)

EDR ID Number
EPA ID Number

ALAMEDA CONTRA COSTA TRANSIT DISTRICT (GENERAL OFFICE/GO) (Continued)

S121793950

1600 Franklin St., OAKLAND. Met with Greg Johnson from Central Petroleum and Dan Ruslen of AC Transit. UST is Double walled with a 420 liquid bell sensor and a 208 liquid sensor in a piping sump.

Eval Division: Alameda County Environmental Health
Eval Program: UST
Eval Source: CERS,

Eval General Type: Compliance Evaluation Inspection
Eval Date: 10-30-2019
Violations Found: No
Eval Type: Routine done by local agency
Eval Notes:

ALAMEDA COUNTY DEPARTMENT OF ENVIRONMENTAL HEALTH (ACDEH) ON SITE FOR HAZARDOUS MATERIALS BUSINESS PLAN (HMBP) INSPECTION. ESCORTED BY DAN RUSLEN THE SENIOR PROJECT MANAGER. NO VIOLATIONS NOTED DURING THE INSPECTION.

Eval Division: Alameda County Environmental Health
Eval Program: HMRRP
Eval Source: CERS,

Eval General Type: Compliance Evaluation Inspection
Eval Date: 10-30-2019
Violations Found: No
Eval Type: Routine done by local agency
Eval Notes:

ALAMEDA COUNTY DEPARTMENT OF ENVIRONMENTAL HEALTH (ACDEH) ON SITE FOR HAZARDOUS WASTE GENERATOR (HWG) INSPECTION. ESCORTED BY DAN RUSLEN THE SENIOR PROJECT MANAGER. NO VIOLATIONS NOTED DURING THE INSPECTION.

Eval Division: Alameda County Environmental Health
Eval Program: HW
Eval Source: CERS,

Eval General Type: Compliance Evaluation Inspection
Eval Date: 06-20-2016
Violations Found: No
Eval Type: Routine done by local agency
Eval Notes:

Onsite to conduct the Hazardous Waste Generator Inspection at AC Transit - 1600 Franklin St. Oakland, CA. Facility is not a hazardous waste generator. The waste they generate is Universal Waste, and diesel waste once every few years.

Eval Division: Alameda County Environmental Health
Eval Program: HW
Eval Source: CERS,

Eval General Type: Compliance Evaluation Inspection
Eval Date: 10-30-2019
Violations Found: No
Eval Type: Routine done by local agency
Eval Notes:

ALAMEDA COUNTY DEPARTMENT OF ENVIRONMENTAL HEALTH ON SITE FOR ROUTINE INSPECTION. ESCORTED BY DAN RUSLEN, THE SENIOR PROJECT MANAGER. NO VIOLATIONS NOTED IN THE INSPECTION REPORT. THE FACILITY HAS A STORAGE CAPACITY OF 1320 INCLUDING 3 TANKS THAT ARE IN THE TIOUGA CATEGORY.

Eval Division: Alameda County Environmental Health
Eval Program: APSA
Eval Source: CERS,

Eval General Type: Compliance Evaluation Inspection
Eval Date: 06-20-2016
Violations Found: No

Map ID
Direction
Distance
Elevation

MAP FINDINGS

Site

Database(s)

EDR ID Number
EPA ID Number

ALAMEDA CONTRA COSTA TRANSIT DISTRICT (GENERAL OFFICE/GO) (Continued)

S121793950

Eval Type: Routine done by local agency
Eval Notes: Onsite to conduct the Hazardous Materials Business Plan Inspection at AC Transit - 1600 Franklin St. Oakland, CA. Last HMBP submittal was on 11/27/15.

Eval Division: Alameda County Environmental Health
Eval Program: HMRRP
Eval Source: CERS,

Eval General Type: Compliance Evaluation Inspection
Eval Date: 06-19-2018
Violations Found: No
Eval Type: Routine done by local agency
Eval Notes: Onsite to conduct the Annual UST inspection during the Annual Monitoring System Certification at AC Transit General Office - 1600 Franklin St., Oakland, CA. Met with Tim Evans and Annie Tran from AC Transit. This UST is in the process of being removed soon due to a minor leak into the annular space. CSLD Test is passing on a daily basis and being recorded, but AC Transit already has a permit to have it removed.

Eval Division: Alameda County Environmental Health
Eval Program: UST
Eval Source: CERS,

Eval General Type: Compliance Evaluation Inspection
Eval Date: 06-20-2016
Violations Found: Yes
Eval Type: Routine done by local agency
Eval Notes: Onsite to conduct the Annual Underground Storage Tank Inspection during the Annual Monitoring System Certification test at AC Transit - 1600 Franklin St. Oakland, CA. CERTIFICATION OF RETURN TO COMPLIANCE I certify that the violation(s) noted in the Inspection Forms have been corrected. I have personally examined any documentation attached to the certification to establish that the violations have been corrected. PRINT: _____
SIGN: _____
TITLE: _____
DATE: _____

Eval Division: Alameda County Environmental Health
Eval Program: UST
Eval Source: CERS,

Eval General Type: Other/Unknown
Eval Date: 12-20-2017
Violations Found: Yes
Eval Type: Other, not routine, done by local agency
Eval Notes: Onsite to observe the 3-year Secondary Containment Test for AC Transit General Office - 1600 Franklin St., Oakland, CA. Met with Dan Ruslen, Tim Evans, and Annie Tran of AC Transit. Ron Breckenridge was conducting the secondary containment test. Observing the listed violations today, the integrity of the double-walled steel tank is in question. There is Diesel fuel present in the interstitial space and no recorded inspections are available for the corrosion protection system, which was installed March 30, 1999. 6 1/2 years of corrosion protection inspections are required to be available and there are no observed records of these inspections between 1999 and now. The UST secondary containment is required to be repaired and the cathodic protection system inspected and maintained properly. AC Transit will

Map ID
Direction
Distance
Elevation

MAP FINDINGS

Site

Database(s)

EDR ID Number
EPA ID Number

ALAMEDA CONTRA COSTA TRANSIT DISTRICT (GENERAL OFFICE/GO) (Continued)

S121793950

be required to provide ACDEH with a work plan permit application within 30 days and complete the work within a reasonable amount of time, which is defined in State Water [Truncated]

Eval Division: Alameda County Environmental Health
Eval Program: UST
Eval Source: CERS,

Coordinates:

Site ID: 90485
Facility Name: Alameda Contra Costa Transit District (General Office/GO)
Env Int Type Code: HWG
Program ID: 10415506
Coord Name: Not reported
Ref Point Type Desc: Center of a facility or station.,
Latitude: 37.805280
Longitude: -122.268520

Affiliation:

Affiliation Type Desc: Environmental Contact
Entity Name: Dan Ruslen, P.E.
Entity Title: Not reported
Affiliation Address: 10626 International Blvd
Affiliation City: Oakland
Affiliation State: CA
Affiliation Country: Not reported
Affiliation Zip: 94603
Affiliation Phone: ,

Affiliation Type Desc: Operator
Entity Name: Alameda Contra Costa Transit District
Entity Title: Not reported
Affiliation Address: Not reported
Affiliation City: Not reported
Affiliation State: Not reported
Affiliation Country: Not reported
Affiliation Zip: Not reported
Affiliation Phone: (510) 891-2524,

Affiliation Type Desc: Parent Corporation
Entity Name: Alameda Contra Costa Transit District
Entity Title: Not reported
Affiliation Address: Not reported
Affiliation City: Not reported
Affiliation State: Not reported
Affiliation Country: Not reported
Affiliation Zip: Not reported
Affiliation Phone: ,

Affiliation Type Desc: Facility Mailing Address
Entity Name: Mailing Address
Entity Title: Not reported
Affiliation Address: 1600 Franklin St
Affiliation City: Oakland
Affiliation State: CA
Affiliation Country: Not reported
Affiliation Zip: 94612

Map ID
Direction
Distance
Elevation

MAP FINDINGS

Site

Database(s)

EDR ID Number
EPA ID Number

ALAMEDA CONTRA COSTA TRANSIT DISTRICT (GENERAL OFFICE/GO) (Continued)

S121793950

Affiliation Phone: ,

Affiliation Type Desc: Identification Signer
Entity Name: Dan Ruslen, P.E.
Entity Title: Senior Project Manager, Environmental Engineering
Affiliation Address: Not reported
Affiliation City: Not reported
Affiliation State: Not reported
Affiliation Country: Not reported
Affiliation Zip: Not reported
Affiliation Phone: ,

Affiliation Type Desc: CUPA District
Entity Name: Alameda County Env Health
Entity Title: Not reported
Affiliation Address: 1131 Harbor Parkway, Suite 240
Affiliation City: Alameda
Affiliation State: CA
Affiliation Country: Not reported
Affiliation Zip: 94502-6577
Affiliation Phone: (510) 567-6700,

Affiliation Type Desc: Legal Owner
Entity Name: Alamada Contra Costa Transit District
Entity Title: Not reported
Affiliation Address: 1600 Franklin St
Affiliation City: Oakland
Affiliation State: CA
Affiliation Country: United States
Affiliation Zip: 94612
Affiliation Phone: (510) 577-8806,

Affiliation Type Desc: Document Preparer
Entity Name: Dan Ruslen, P.E.
Entity Title: Not reported
Affiliation Address: Not reported
Affiliation City: Not reported
Affiliation State: Not reported
Affiliation Country: Not reported
Affiliation Zip: Not reported
Affiliation Phone: ,

**L98
WNW
1/8-1/4
0.138 mi.
727 ft.**

**AC TRANSIT
1600 FRANKLIN ST
OAKLAND, CA 94612
Site 3 of 14 in cluster L**

**UST U004344560
N/A**

**Relative:
Higher
Actual:
37 ft.**

UST:
Name: AC TRANSIT
Address: 1600 FRANKLIN ST
City,State,Zip: OAKLAND, CA 94612
Facility ID: 157
Permitting Agency: OAKLAND, CITY OF
CERSID: Not reported
Latitude: 37.80663
Longitude: -122.267174

Map ID
 Direction
 Distance
 Elevation

MAP FINDINGS

Site

Database(s)

EDR ID Number
 EPA ID Number

AC TRANSIT (Continued)

U004344560

Owner type:	Not reported
Facility type:	Not reported
Num of inuse ust:	Not reported
Num of closed ust:	Not reported
Num of oos ust:	Not reported
Epa region:	Not reported
Tribal lands:	Not reported
Tank owner name:	Not reported
Tank owner mailing address:	Not reported
Tank owner mailing city:	Not reported
Tank owner mailing zip:	Not reported
Tank owner mailing state:	Not reported
Tank operator name:	Not reported
Tank operator mailing address:	Not reported
Tank operator mailing city:	Not reported
Tank operator mailing zip:	Not reported
Tank operator mailing state:	Not reported
Tankidnumber:	Not reported
Tank status:	Not reported
Tank configuration:	Not reported
Tank closure date:	Not reported
Tank installation date:	Not reported
Tank num of compartments:	Not reported
Tank contents:	Not reported
Tank capacity gallons:	Not reported
Tank type:	Not reported
Tank pc construction:	Not reported
Tank pwpiping construction:	Not reported
Tank piping type:	Not reported
Tank piping construction:	Not reported
Tank sacrificial anode:	Not reported
Tank cp impressed current:	Not reported
Tank cp shutoff:	Not reported
Tank alarms:	Not reported
Tank ball float:	Not reported
Tank spill bucket:	Not reported

L99
WNW
1/8-1/4
0.138 mi.
727 ft.

ALAMEDA CONTRA COSTA TRANSIT DISTRICT (GENERAL OFF
1600 FRANKLIN ST
OAKLAND, CA 94612

UST U004350892
N/A

Site 4 of 14 in cluster L

Relative:
Higher
Actual:
37 ft.

UST:	
Name:	ALAMEDA CONTRA COSTA TRANSIT DISTRICT (GENERAL OFFICE/GO)
Address:	1600 FRANKLIN ST
City,State,Zip:	OAKLAND, CA 94612
Facility ID:	Not reported
Permitting Agency:	Alameda County Environmental Health
CERSID:	10415506
Latitude:	37.8052800
Longitude:	-122.2685200
Owner type:	Local Agency/District
Facility type:	Other
Num of inuse ust:	Not reported
Num of closed ust:	1
Num of oos ust:	0
Epa region:	9

Map ID
Direction
Distance
Elevation

MAP FINDINGS

Site

Database(s)

EDR ID Number
EPA ID Number

ALAMEDA CONTRA COSTA TRANSIT DISTRICT (GENERAL OFFICE/GO) (Continued)

U004350892

Tribal lands: No
Tank owner name: Alameda Contra Costa Transit District
Tank owner mailing address: 1600 Franklin Street
Tank owner mailing city: Oakland
Tank owner mailing zip: Not reported
Tank owner mailing state: Not reported
Tank operator name: Alameda Contra Costa Transit District
Tank operator mailing address: 1600 Franklin Street
Tank operator mailing city: Oakland
Tank operator mailing zip: 94612
Tank operator mailing state: CA
Tankidnumber: T-1
Tank status: UST Removal
Tank configuration: Stand Alone Tank
Tank closure date: 12/18/2018 12:00:00 AM
Tank installation date: 6/9/1986 12:00:00 AM
Tank num of compartments: 1
Tank contents: Diesel
Tank capacity gallons: 1000
Tank type: Double Wall
Tank pc construction: Steel
Tank pwpiping construction: Fiberglass
Tank piping type: Conventional Suction
Tank piping construction: Double Walled
Tank sacrificial anode: No
Tank cp impressed current: Yes
Tank cp shutoff: Yes
Tank alarms: Yes
Tank ball float: No
Tank spill bucket: Yes

Name: ALAMEDA CONTRA COSTA TRANSIT DISTRICT (GENERAL OFFICE/GO)
Address: 1600 FRANKLIN ST
City,State,Zip: OAKLAND, CA 94612
Facility ID: Not reported
Permitting Agency: Alameda County Environmental Health
CERSID: Not reported
Latitude: 37.80528
Longitude: -122.26852
Owner type: Not reported
Facility type: Not reported
Num of inuse ust: Not reported
Num of closed ust: Not reported
Num of oos ust: Not reported
Epa region: Not reported
Tribal lands: Not reported
Tank owner name: Not reported
Tank owner mailing address: Not reported
Tank owner mailing city: Not reported
Tank owner mailing zip: Not reported
Tank owner mailing state: Not reported
Tank operator name: Not reported
Tank operator mailing address: Not reported
Tank operator mailing city: Not reported
Tank operator mailing zip: Not reported
Tank operator mailing state: Not reported
Tankidnumber: Not reported

Map ID
 Direction
 Distance
 Elevation

MAP FINDINGS

Site

Database(s)

EDR ID Number
 EPA ID Number

ALAMEDA CONTRA COSTA TRANSIT DISTRICT (GENERAL OFFICE/GO) (Continued)

U004350892

Tank status:	Not reported
Tank configuration:	Not reported
Tank closure date:	Not reported
Tank installation date:	Not reported
Tank num of compartments:	Not reported
Tank contents:	Not reported
Tank capacity gallons:	Not reported
Tank type:	Not reported
Tank pc construction:	Not reported
Tank pwpiping construction:	Not reported
Tank piping type:	Not reported
Tank piping construction:	Not reported
Tank sacrificial anode:	Not reported
Tank cp impressed current:	Not reported
Tank cp shutoff:	Not reported
Tank alarms:	Not reported
Tank ball float:	Not reported
Tank spill bucket:	Not reported

L100
WNW
1/8-1/4
0.138 mi.
727 ft.

ALAMEDA CONTRA COSTA TRANSIT DISTRICT GENERAL OFFI
1600 FRANKLIN ST
OAKLAND, CA

UST **U003804385**
CHMIRS **N/A**

Site 5 of 14 in cluster L

Relative:
Higher
Actual:
37 ft.

ALAMEDA CO. UST:
 Name: ALAMEDA CONTRA COSTA TRANSIT DISTRICT GENERAL OFFICE
 Address: 1600 FRANKLIN ST
 City: OAKLAND
 Facility ID: FA0321536
 Facility Status: Closed or Inactive
 Program Element: 4101
 Description: UNDERGROUND STORAGE TANK 1 CONTAINER
 Inspection Date: 06/19/2019
 Last Inspect Date: 06/20/2018
 Closed: YES
 Owner Name: Alamada Contra Costa Transit District
 Owner ID: OW0300402
 Fstatus Decode: Closed
 Total Due: 0

CHMIRS:
 Name: Not reported
 Address: 1600 FRANKLIN ST
 City,State,Zip: OAKLAND, CA 94612
 OES Incident Number: 10-7534
 OES notification: 12/16/2010
 OES Date: Not reported
 OES Time: Not reported
Date Completed: Not reported
 Property Use: Not reported
 Agency Id Number: Not reported
 Agency Incident Number: Not reported
 Time Notified: Not reported
 Time Completed: Not reported
 Surrounding Area: Not reported
 Estimated Temperature: Not reported

Map ID
Direction
Distance
Elevation

MAP FINDINGS

Site

Database(s)

EDR ID Number
EPA ID Number

ALAMEDA CONTRA COSTA TRANSIT DISTRICT GENERAL OFFICE (Continued)

U003804385

Property Management:	Not reported
More Than Two Substances Involved?:	Not reported
Resp Agency Personel # Of Decontaminated:	Not reported
Responding Agency Personel # Of Injuries:	Not reported
Responding Agency Personel # Of Fatalities:	Not reported
Others Number Of Decontaminated:	Not reported
Others Number Of Injuries:	Not reported
Others Number Of Fatalities:	Not reported
Vehicle Make/year:	Not reported
Vehicle License Number:	Not reported
Vehicle State:	Not reported
Vehicle Id Number:	Not reported
CA DOT PUC/ICC Number:	Not reported
Company Name:	Not reported
Reporting Officer Name/ID:	Not reported
Report Date:	Not reported
Facility Telephone:	Not reported
Waterway Involved:	No
Waterway:	Not reported
Spill Site:	Merchant/Business
Cleanup By:	Unknown
Containment:	Not reported
What Happened:	Not reported
Type:	Not reported
Measure:	Unknown
Other:	Not reported
Date/Time:	1030
Year:	2010
Agency:	NRC
Incident Date:	12/13/2010
Admin Agency:	City of Oakland Fire Department
Amount:	Not reported
Contained:	Unknown
Site Type:	Not reported
E Date:	Not reported
Substance:	Gasoline
Unknown:	Not reported
Substance #2:	Not reported
Substance #3:	Not reported
Evacuations:	Not reported
Number of Injuries:	1
Number of Fatalities:	Not reported
#1 Pipeline:	Not reported
#2 Pipeline:	Not reported
#3 Pipeline:	Not reported
#1 Vessel >= 300 Tons:	Not reported
#2 Vessel >= 300 Tons:	Not reported
#3 Vessel >= 300 Tons:	Not reported
Evacs:	Not reported
Injuries:	Not reported
Fatals:	Not reported
Comments:	Not reported
Description:	PER NRC FAX: The caller is reporting that maintenance people were using toxic cleaner to clean carpets at an office. The caller had to go to the hospital because the chemicals gave her chest pains and trouble breathing. It also made

Map ID
 Direction
 Distance
 Elevation

MAP FINDINGS

Site

Database(s)

EDR ID Number
 EPA ID Number

ALAMEDA CONTRA COSTA TRANSIT DISTRICT GENERAL OFFICE (Continued)

U003804385

three other people sick. The caller stated that she found out that gasoline was in the chemicals that they were using to clean.

J101
WNW
1/8-1/4
0.138 mi.
729 ft.

1618 FRANKLIN STREET
1618 FRANKLIN STREET
OAKLAND, CA 94612

RCRA-SQG 1026493823
CAP000309419

Site 2 of 8 in cluster J

Relative:
Higher
Actual:
36 ft.

RCRA Listings:		
Date Form Received by Agency:		20200624
Handler Name:	1618 FRANKLIN STREET	
Handler Address:		1618 FRANKLIN STREET
Handler City,State,Zip:		OAKLAND, CA 94612
EPA ID:		CAP000309419
Contact Name:		NICK GREENLEE
Contact Address:		MADELA PARKWAY
Contact City,State,Zip:		OAKLAND, CA 94607
Contact Telephone:		925-997-5726
Contact Fax:		Not reported
Contact Email:		Not reported
Contact Title:		Not reported
EPA Region:		09
Land Type:		Private
Federal Waste Generator Description:		Small Quantity Generator
Non-Notifier:		Not reported
Biennial Report Cycle:		Not reported
Accessibility:		Not reported
Active Site Indicator:		Handler Activities
State District Owner:		Not reported
State District:		Not reported
Mailing Address:		FRANKLIN STREET
Mailing City,State,Zip:		OAKLAND, CA 94612
Owner Name:	HP INVESTORS, LLC & HPN	1618 FRANKLIN, LLC
Owner Type:		Private
Operator Name:	PARAMOUNT PROPERTY COMPANY	
Operator Type:		Private
Short-Term Generator Activity:		Yes
Importer Activity:		No
Mixed Waste Generator:		No
Transporter Activity:		No
Transfer Facility Activity:		No
Recycler Activity with Storage:		No
Small Quantity On-Site Burner Exemption:		No
Smelting Melting and Refining Furnace Exemption:		No
Underground Injection Control:		No
Off-Site Waste Receipt:		No
Universal Waste Indicator:		No
Universal Waste Destination Facility:		No
Federal Universal Waste:		No
Active Site Fed-Reg Treatment Storage and Disposal Facility:		Not reported
Active Site Converter Treatment storage and Disposal Facility:		Not reported
Active Site State-Reg Treatment Storage and Disposal Facility:		Not reported
Active Site State-Reg Handler:		---
Federal Facility Indicator:		Not reported
Hazardous Secondary Material Indicator:		N
Sub-Part K Indicator:		Not reported

Map ID
Direction
Distance
Elevation

MAP FINDINGS

Site

Database(s)

EDR ID Number
EPA ID Number

1618 FRANKLIN STREET (Continued)

1026493823

Commercial TSD Indicator: No
Treatment Storage and Disposal Type: Not reported
2018 GPRA Permit Baseline: Not on the Baseline
2018 GPRA Renewals Baseline: Not on the Baseline
Permit Renewals Workload Universe: Not reported
Permit Workload Universe: Not reported
Permit Progress Universe: Not reported
Post-Closure Workload Universe: Not reported
Closure Workload Universe: Not reported
202 GPRA Corrective Action Baseline: No
Corrective Action Workload Universe: No
Subject to Corrective Action Universe: No
Non-TSDs Where RCRA CA has Been Imposed Universe: No
TSDs Potentially Subject to CA Under 3004 (u)/(v) Universe: No
TSDs Only Subject to CA under Discretionary Auth Universe: No
Corrective Action Priority Ranking: No NCAPS ranking
Environmental Control Indicator: No
Institutional Control Indicator: No
Human Exposure Controls Indicator: N/A
Groundwater Controls Indicator: N/A
Operating TSDF Universe: Not reported
Full Enforcement Universe: Not reported
Significant Non-Complier Universe: No
Unaddressed Significant Non-Complier Universe: No
Addressed Significant Non-Complier Universe: No
Significant Non-Complier With a Compliance Schedule Universe: No
Financial Assurance Required: Not reported
Handler Date of Last Change: 20200626
Recognized Trader-Importer: No
Recognized Trader-Exporter: No
Importer of Spent Lead Acid Batteries: No
Exporter of Spent Lead Acid Batteries: No
Recycler Activity Without Storage: No
Manifest Broker: No
Sub-Part P Indicator: No

Hazardous Waste Summary:

Waste Code: D001
Waste Description: IGNITABLE WASTE

Handler - Owner Operator:

Owner/Operator Indicator: Operator
Owner/Operator Name: PARAMOUNT PROPERTY COMPANY
Legal Status: Private
Date Became Current: Not reported
Date Ended Current: Not reported
Owner/Operator Address: 1960 MANDELA PARKWAY
Owner/Operator City,State,Zip: OAKLAND, CA 94607
Owner/Operator Telephone: 925-997-5726
Owner/Operator Telephone Ext: Not reported
Owner/Operator Fax: Not reported
Owner/Operator Email: Not reported

Owner/Operator Indicator: Owner
Owner/Operator Name: HP INVESTORS, LLC & HPN 1618 FRANKLIN, LLC

Map ID
Direction
Distance
Elevation

MAP FINDINGS

Site

Database(s)

EDR ID Number
EPA ID Number

1618 FRANKLIN STREET (Continued)

1026493823

Legal Status: Private
Date Became Current: Not reported
Date Ended Current: Not reported
Owner/Operator Address: 335 15TH STREET
Owner/Operator City,State,Zip: SAN DIEGO, CA 92101
Owner/Operator Telephone: Not reported
Owner/Operator Telephone Ext: Not reported
Owner/Operator Fax: Not reported
Owner/Operator Email: Not reported

Historic Generators:

Receive Date: 20200624
Handler Name: 1618 FRANKLIN STREET
Federal Waste Generator Description: Small Quantity Generator
State District Owner: Not reported
Large Quantity Handler of Universal Waste: No
Recognized Trader Importer: No
Recognized Trader Exporter: No
Spent Lead Acid Battery Importer: No
Spent Lead Acid Battery Exporter: No
Current Record: Yes
Non Storage Recycler Activity: No
Electronic Manifest Broker: No

List of NAICS Codes and Descriptions:

NAICS Code: 531120
NAICS Description: LESSORS OF NONRESIDENTIAL BUILDINGS (EXCEPT MINIWAREHOUSES)

Facility Has Received Notices of Violations:

Violations: No Violations Found

Evaluation Action Summary:

Evaluations: No Evaluations Found

**J102
NW
1/8-1/4
0.139 mi.
736 ft.**

**CURTIS C YUEN DDS
1624 FRANKLIN ST STE 1010
OAKLAND, CA 94612**

**RCRA NonGen / NLR 1024817256
CAL000320907**

Site 3 of 8 in cluster J

**Relative:
Higher
Actual:
35 ft.**

RCRA Listings:
Date Form Received by Agency: 20070618
Handler Name: CURTIS C YUEN DDS
Handler Address: 1624 FRANKLIN ST STE 1010
Handler City,State,Zip: OAKLAND, CA 94612-0000
EPA ID: CAL000320907
Contact Name: CURTIS C YUEN
Contact Address: 1624 FRANKLIN ST STE 1010
Contact City,State,Zip: OAKLAND, CA 94612
Contact Telephone: 510-451-7728
Contact Fax: 000-000-0000
Contact Email: COURTESYUN@MINDSPRING.COM
Contact Title: Not reported
EPA Region: 09
Land Type: Not reported

Map ID
 Direction
 Distance
 Elevation

MAP FINDINGS

Site

Database(s)

EDR ID Number
 EPA ID Number

CURTIS C YUEN DDS (Continued)

1024817256

Federal Waste Generator Description:	Not a generator, verified
Non-Notifier:	Not reported
Biennial Report Cycle:	Not reported
Accessibility:	Not reported
Active Site Indicator:	Handler Activities
State District Owner:	Not reported
State District:	Not reported
Mailing Address:	1624 FRANKLIN ST STE 1010
Mailing City, State, Zip:	OAKLAND, CA 94612-0000
Owner Name:	CURTIS C YUEN
Owner Type:	Other
Operator Name:	CURTIS C YUEN
Operator Type:	Other
Short-Term Generator Activity:	No
Importer Activity:	No
Mixed Waste Generator:	No
Transporter Activity:	No
Transfer Facility Activity:	No
Recycler Activity with Storage:	No
Small Quantity On-Site Burner Exemption:	No
Smelting Melting and Refining Furnace Exemption:	No
Underground Injection Control:	No
Off-Site Waste Receipt:	No
Universal Waste Indicator:	Yes
Universal Waste Destination Facility:	Yes
Federal Universal Waste:	No
Active Site Fed-Reg Treatment Storage and Disposal Facility:	Not reported
Active Site Converter Treatment storage and Disposal Facility:	Not reported
Active Site State-Reg Treatment Storage and Disposal Facility:	Not reported
Active Site State-Reg Handler:	---
Federal Facility Indicator:	Not reported
Hazardous Secondary Material Indicator:	N
Sub-Part K Indicator:	Not reported
Commercial TSD Indicator:	No
Treatment Storage and Disposal Type:	Not reported
2018 GPRA Permit Baseline:	Not on the Baseline
2018 GPRA Renewals Baseline:	Not on the Baseline
Permit Renewals Workload Universe:	Not reported
Permit Workload Universe:	Not reported
Permit Progress Universe:	Not reported
Post-Closure Workload Universe:	Not reported
Closure Workload Universe:	Not reported
202 GPRA Corrective Action Baseline:	No
Corrective Action Workload Universe:	No
Subject to Corrective Action Universe:	No
Non-TSDFs Where RCRA CA has Been Imposed Universe:	No
TSDFs Potentially Subject to CA Under 3004 (u)/(v) Universe:	No
TSDFs Only Subject to CA under Discretionary Auth Universe:	No
Corrective Action Priority Ranking:	No NCAPS ranking
Environmental Control Indicator:	No
Institutional Control Indicator:	No
Human Exposure Controls Indicator:	N/A
Groundwater Controls Indicator:	N/A
Operating TSDF Universe:	Not reported
Full Enforcement Universe:	Not reported
Significant Non-Complier Universe:	No
Unaddressed Significant Non-Complier Universe:	No

Map ID
Direction
Distance
Elevation

MAP FINDINGS

Site

Database(s)

EDR ID Number
EPA ID Number

CURTIS C YUEN DDS (Continued)

1024817256

Addressed Significant Non-Complier Universe: No
Significant Non-Complier With a Compliance Schedule Universe: No
Financial Assurance Required: Not reported
Handler Date of Last Change: 20180905
Recognized Trader-Importer: No
Recognized Trader-Exporter: No
Importer of Spent Lead Acid Batteries: No
Exporter of Spent Lead Acid Batteries: No
Recycler Activity Without Storage: No
Manifest Broker: No
Sub-Part P Indicator: No

Handler - Owner Operator:

Owner/Operator Indicator: Owner
Owner/Operator Name: CURTIS C YUEN
Legal Status: Other
Date Became Current: Not reported
Date Ended Current: Not reported
Owner/Operator Address: 991 GAYLORD PLACE
Owner/Operator City,State,Zip: CONCORD, CA 94518-3300
Owner/Operator Telephone: 925-682-6153
Owner/Operator Telephone Ext: Not reported
Owner/Operator Fax: Not reported
Owner/Operator Email: Not reported

Owner/Operator Indicator: Operator
Owner/Operator Name: CURTIS C YUEN
Legal Status: Other
Date Became Current: Not reported
Date Ended Current: Not reported
Owner/Operator Address: 1624 FRANKLIN ST STE 1010
Owner/Operator City,State,Zip: OAKLAND, CA 94612
Owner/Operator Telephone: 510-451-7728
Owner/Operator Telephone Ext: Not reported
Owner/Operator Fax: Not reported
Owner/Operator Email: Not reported

Historic Generators:

Receive Date: 20070618
Handler Name: CURTIS C YUEN DDS
Federal Waste Generator Description: Not a generator, verified
State District Owner: Not reported
Large Quantity Handler of Universal Waste: No
Recognized Trader Importer: No
Recognized Trader Exporter: No
Spent Lead Acid Battery Importer: No
Spent Lead Acid Battery Exporter: No
Current Record: Yes
Non Storage Recycler Activity: Not reported
Electronic Manifest Broker: Not reported

List of NAICS Codes and Descriptions:

NAICS Code: 62121
NAICS Description: OFFICES OF DENTISTS

Map ID
 Direction
 Distance
 Elevation

MAP FINDINGS

Site

Database(s)

EDR ID Number
 EPA ID Number

CURTIS C YUEN DDS (Continued)

1024817256

Facility Has Received Notices of Violations:
 Violations: No Violations Found

Evaluation Action Summary:
 Evaluations: No Evaluations Found

**J103
 NW
 1/8-1/4
 0.139 mi.
 736 ft.**

**DRS ROFFINELLA AND FRANZ
 1624 FRANKLIN ST
 OAKLAND, CA 94617**

RCRA NonGen / NLR

**1024790385
 CAL000082925**

Site 4 of 8 in cluster J

**Relative:
 Higher
 Actual:
 35 ft.**

RCRA Listings:	
Date Form Received by Agency:	19930728
Handler Name:	DRS ROFFINELLA AND FRANZ
Handler Address:	1624 FRANKLIN ST
Handler City,State,Zip:	OAKLAND, CA 94617-0000
EPA ID:	CAL000082925
Contact Name:	L V FRANZ DDS, J P ROFFINELLA
Contact Address:	1624 FRANKLIN ST STE 810
Contact City,State,Zip:	OAKLAND, CA 94612
Contact Telephone:	510-444-4416
Contact Fax:	510-444-0767
Contact Email:	FOREFRANZ@AOL.COM
Contact Title:	Not reported
EPA Region:	09
Land Type:	Not reported
Federal Waste Generator Description:	Not a generator, verified
Non-Notifier:	Not reported
Biennial Report Cycle:	Not reported
Accessibility:	Not reported
Active Site Indicator:	Handler Activities
State District Owner:	Not reported
State District:	Not reported
Mailing Address:	1624 FRANKLIN ST #810
Mailing City,State,Zip:	OAKLAND, CA 94612-0000
Owner Name:	LARRY V. FRANZ DDS
Owner Type:	Other
Operator Name:	L V FRANZ DDS, J P ROFFINELLA
Operator Type:	Other
Short-Term Generator Activity:	No
Importer Activity:	No
Mixed Waste Generator:	No
Transporter Activity:	No
Transfer Facility Activity:	No
Recycler Activity with Storage:	No
Small Quantity On-Site Burner Exemption:	No
Smelting Melting and Refining Furnace Exemption:	No
Underground Injection Control:	No
Off-Site Waste Receipt:	No
Universal Waste Indicator:	Yes
Universal Waste Destination Facility:	Yes
Federal Universal Waste:	No
Active Site Fed-Reg Treatment Storage and Disposal Facility:	Not reported
Active Site Converter Treatment storage and Disposal Facility:	Not reported
Active Site State-Reg Treatment Storage and Disposal Facility:	Not reported

Map ID
 Direction
 Distance
 Elevation

MAP FINDINGS

Site

Database(s)

EDR ID Number
 EPA ID Number

DRS ROFFINELLA AND FRANZ (Continued)

1024790385

Active Site State-Reg Handler:	---
Federal Facility Indicator:	Not reported
Hazardous Secondary Material Indicator:	N
Sub-Part K Indicator:	Not reported
Commercial TSD Indicator:	No
Treatment Storage and Disposal Type:	Not reported
2018 GPRA Permit Baseline:	Not on the Baseline
2018 GPRA Renewals Baseline:	Not on the Baseline
Permit Renewals Workload Universe:	Not reported
Permit Workload Universe:	Not reported
Permit Progress Universe:	Not reported
Post-Closure Workload Universe:	Not reported
Closure Workload Universe:	Not reported
202 GPRA Corrective Action Baseline:	No
Corrective Action Workload Universe:	No
Subject to Corrective Action Universe:	No
Non-TSDs Where RCRA CA has Been Imposed Universe:	No
TSDs Potentially Subject to CA Under 3004 (u)/(v) Universe:	No
TSDs Only Subject to CA under Discretionary Auth Universe:	No
Corrective Action Priority Ranking:	No NCAPS ranking
Environmental Control Indicator:	No
Institutional Control Indicator:	No
Human Exposure Controls Indicator:	N/A
Groundwater Controls Indicator:	N/A
Operating TSDF Universe:	Not reported
Full Enforcement Universe:	Not reported
Significant Non-Complier Universe:	No
Unaddressed Significant Non-Complier Universe:	No
Addressed Significant Non-Complier Universe:	No
Significant Non-Complier With a Compliance Schedule Universe:	No
Financial Assurance Required:	Not reported
Handler Date of Last Change:	20180905
Recognized Trader-Importer:	No
Recognized Trader-Exporter:	No
Importer of Spent Lead Acid Batteries:	No
Exporter of Spent Lead Acid Batteries:	No
Recycler Activity Without Storage:	No
Manifest Broker:	No
Sub-Part P Indicator:	No

Handler - Owner Operator:

Owner/Operator Indicator:	Owner
Owner/Operator Name: LARRY V. FRANZ DDS	
Legal Status:	Other
Date Became Current:	Not reported
Date Ended Current:	Not reported
Owner/Operator Address:	1624 FRANKLIN ST #810
Owner/Operator City,State,Zip:	OAKLAND, CA 94612-0000
Owner/Operator Telephone:	510-444-4416
Owner/Operator Telephone Ext:	Not reported
Owner/Operator Fax:	Not reported
Owner/Operator Email:	Not reported

Owner/Operator Indicator:	Operator
Owner/Operator Name: L V FRANZ DDS, J P ROFFINELLA	
Legal Status:	Other

Map ID
Direction
Distance
Elevation

MAP FINDINGS

Site

Database(s)

EDR ID Number
EPA ID Number

DRS ROFFINELLA AND FRANZ (Continued)

1024790385

Date Became Current: Not reported
Date Ended Current: Not reported
Owner/Operator Address: 1624 FRANKLIN ST STE 810
Owner/Operator City,State,Zip: OAKLAND, CA 94612
Owner/Operator Telephone: 510-444-4416
Owner/Operator Telephone Ext: Not reported
Owner/Operator Fax: Not reported
Owner/Operator Email: Not reported

Historic Generators:

Receive Date: 19930728
Handler Name: DRS ROFFINELLA AND FRANZ
Federal Waste Generator Description: Not a generator, verified
State District Owner: Not reported
Large Quantity Handler of Universal Waste: No
Recognized Trader Importer: No
Recognized Trader Exporter: No
Spent Lead Acid Battery Importer: No
Spent Lead Acid Battery Exporter: No
Current Record: Yes
Non Storage Recycler Activity: Not reported
Electronic Manifest Broker: Not reported

List of NAICS Codes and Descriptions:

NAICS Code: 62121
NAICS Description: OFFICES OF DENTISTS

Facility Has Received Notices of Violations:

Violations: No Violations Found

Evaluation Action Summary:

Evaluations: No Evaluations Found

J104
WNW
1/8-1/4
0.141 mi.
743 ft.

WESTERN DENTAL AND ORTHODONTICS
1616 FRANKLIN ST STE 100
OAKLAND, CA 94612

RCRA NonGen / NLR 1027092063
CAL000465576

Site 5 of 8 in cluster J

Relative:
Higher
Actual:
36 ft.

RCRA Listings:
Date Form Received by Agency: 20210916
Handler Name: WESTERN DENTAL AND ORTHODONTICS
Handler Address: 1616 FRANKLIN ST STE 100
Handler City,State,Zip: OAKLAND, CA 94612
EPA ID: CAL000465576
Contact Name: YVONNE GILMORE
Contact Address: 530 S MAIN ST
Contact City,State,Zip: ORANGE, CA 92868
Contact Telephone: 559-363-9719
Contact Fax: 714-571-3599
Contact Email: FACILITIES_DEPARTMENT@WESTERNDENTAL.COM
Contact Title: Not reported
EPA Region: 09
Land Type: Not reported
Federal Waste Generator Description: Not a generator, verified

Map ID
 Direction
 Distance
 Elevation

MAP FINDINGS

Site

Database(s)

EDR ID Number
 EPA ID Number

WESTERN DENTAL AND ORTHODONTICS (Continued)

1027092063

Non-Notifier:		Not reported
Biennial Report Cycle:		Not reported
Accessibility:		Not reported
Active Site Indicator:		Not reported
State District Owner:		Not reported
State District:		Not reported
Mailing Address:		530 S MAIN ST
Mailing City,State,Zip:		ORANGE, CA 92868
Owner Name:	WESTERN DENTAL SERVICES INC	
Owner Type:		Other
Operator Name:	YYONNE GILMORE	
Operator Type:		Other
Short-Term Generator Activity:		No
Importer Activity:		No
Mixed Waste Generator:		No
Transporter Activity:		No
Transfer Facility Activity:		No
Recycler Activity with Storage:		No
Small Quantity On-Site Burner Exemption:		No
Smelting Melting and Refining Furnace Exemption:		No
Underground Injection Control:		No
Off-Site Waste Receipt:		No
Universal Waste Indicator:		No
Universal Waste Destination Facility:		No
Federal Universal Waste:		No
Active Site Fed-Reg Treatment Storage and Disposal Facility:		Not reported
Active Site Converter Treatment storage and Disposal Facility:		Not reported
Active Site State-Reg Treatment Storage and Disposal Facility:		Not reported
Active Site State-Reg Handler:		---
Federal Facility Indicator:		Not reported
Hazardous Secondary Material Indicator:		N
Sub-Part K Indicator:		Not reported
Commercial TSD Indicator:		No
Treatment Storage and Disposal Type:		Not reported
2018 GPRA Permit Baseline:		Not on the Baseline
2018 GPRA Renewals Baseline:		Not on the Baseline
Permit Renewals Workload Universe:		Not reported
Permit Workload Universe:		Not reported
Permit Progress Universe:		Not reported
Post-Closure Workload Universe:		Not reported
Closure Workload Universe:		Not reported
202 GPRA Corrective Action Baseline:		No
Corrective Action Workload Universe:		No
Subject to Corrective Action Universe:		No
Non-TSDFs Where RCRA CA has Been Imposed Universe:		No
TSDFs Potentially Subject to CA Under 3004 (u)/(v) Universe:		No
TSDFs Only Subject to CA under Discretionary Auth Universe:		No
Corrective Action Priority Ranking:		No NCAPS ranking
Environmental Control Indicator:		No
Institutional Control Indicator:		No
Human Exposure Controls Indicator:		N/A
Groundwater Controls Indicator:		N/A
Operating TSDF Universe:		Not reported
Full Enforcement Universe:		Not reported
Significant Non-Complier Universe:		No
Unaddressed Significant Non-Complier Universe:		No
Addressed Significant Non-Complier Universe:		No

Map ID
Direction
Distance
Elevation

MAP FINDINGS

Site

Database(s)

EDR ID Number
EPA ID Number

WESTERN DENTAL AND ORTHODONTICS (Continued)

1027092063

Significant Non-Complier With a Compliance Schedule Universe: No
Financial Assurance Required: Not reported
Handler Date of Last Change: 20211011
Recognized Trader-Importer: No
Recognized Trader-Exporter: No
Importer of Spent Lead Acid Batteries: No
Exporter of Spent Lead Acid Batteries: No
Recycler Activity Without Storage: No
Manifest Broker: No
Sub-Part P Indicator: No

Handler - Owner Operator:

Owner/Operator Indicator: Owner
Owner/Operator Name: WESTERN DENTAL SERVICES INC
Legal Status: Other
Date Became Current: Not reported
Date Ended Current: Not reported
Owner/Operator Address: 530 S MAIN ST
Owner/Operator City,State,Zip: ORANGE, CA 92868
Owner/Operator Telephone: 714-571-3182
Owner/Operator Telephone Ext: Not reported
Owner/Operator Fax: Not reported
Owner/Operator Email: Not reported

Owner/Operator Indicator: Operator
Owner/Operator Name: YVONNE GILMORE
Legal Status: Other
Date Became Current: Not reported
Date Ended Current: Not reported
Owner/Operator Address: 530 S MAIN ST
Owner/Operator City,State,Zip: ORANGE, CA 92868
Owner/Operator Telephone: 559-363-9719
Owner/Operator Telephone Ext: Not reported
Owner/Operator Fax: Not reported
Owner/Operator Email: Not reported

Historic Generators:

Receive Date: 20210916
Handler Name: WESTERN DENTAL AND ORTHODONTICS
Federal Waste Generator Description: Not a generator, verified
State District Owner: Not reported
Large Quantity Handler of Universal Waste: No
Recognized Trader Importer: No
Recognized Trader Exporter: No
Spent Lead Acid Battery Importer: No
Spent Lead Acid Battery Exporter: No
Current Record: Yes
Non Storage Recycler Activity: No
Electronic Manifest Broker: No

List of NAICS Codes and Descriptions:

NAICS Code: 621210
NAICS Description: OFFICES OF DENTISTS

Map ID
 Direction
 Distance
 Elevation

MAP FINDINGS

Site

Database(s)

EDR ID Number
 EPA ID Number

WESTERN DENTAL AND ORTHODONTICS (Continued)

1027092063

Facility Has Received Notices of Violations:
 Violations: No Violations Found

Evaluation Action Summary:
 Evaluations: No Evaluations Found

**L105
 WNW
 1/8-1/4
 0.144 mi.
 758 ft.**

**JOHN MCCARTHY
 1512 FRANKLIN ST
 OAKLAND, CA 94612
 Site 6 of 14 in cluster L**

RCRA NonGen / NLR

**1025860730
 CAC003041395**

**Relative:
 Higher
 Actual:
 38 ft.**

RCRA Listings:		
Date Form Received by Agency:		20191031
Handler Name:	JOHN MCCARTHY	
Handler Address:		1512 FRANKLIN ST
Handler City,State,Zip:		OAKLAND, CA 94612
EPA ID:		CAC003041395
Contact Name:		JOHN MCCARTHY
Contact Address:		1512 FRANKLIN ST
Contact City,State,Zip:		OAKLAND, CA 94612
Contact Telephone:		510-891-0024
Contact Fax:		Not reported
Contact Email:		RUTH.DELGADILLO@SYNERGYCOMPANIES.ORG
Contact Title:		Not reported
EPA Region:		09
Land Type:		Not reported
Federal Waste Generator Description:		Not a generator, verified
Non-Notifier:		Not reported
Biennial Report Cycle:		Not reported
Accessibility:		Not reported
Active Site Indicator:		Not reported
State District Owner:		Not reported
State District:		Not reported
Mailing Address:		1512 FRANKLIN ST
Mailing City,State,Zip:		OAKLAND, CA 94612
Owner Name:	JOHN MCCARTHY	
Owner Type:		Other
Operator Name:	JOHN MCCARTHY	
Operator Type:		Other
Short-Term Generator Activity:		No
Importer Activity:		No
Mixed Waste Generator:		No
Transporter Activity:		No
Transfer Facility Activity:		No
Recycler Activity with Storage:		No
Small Quantity On-Site Burner Exemption:		No
Smelting Melting and Refining Furnace Exemption:		No
Underground Injection Control:		No
Off-Site Waste Receipt:		No
Universal Waste Indicator:		No
Universal Waste Destination Facility:		No
Federal Universal Waste:		No
Active Site Fed-Reg Treatment Storage and Disposal Facility:		Not reported
Active Site Converter Treatment storage and Disposal Facility:		Not reported
Active Site State-Reg Treatment Storage and Disposal Facility:		Not reported

Map ID
 Direction
 Distance
 Elevation

MAP FINDINGS

Site

Database(s)

EDR ID Number
 EPA ID Number

JOHN MCCARTHY (Continued)

1025860730

Active Site State-Reg Handler:	---
Federal Facility Indicator:	Not reported
Hazardous Secondary Material Indicator:	N
Sub-Part K Indicator:	Not reported
Commercial TSD Indicator:	No
Treatment Storage and Disposal Type:	Not reported
2018 GPRA Permit Baseline:	Not on the Baseline
2018 GPRA Renewals Baseline:	Not on the Baseline
Permit Renewals Workload Universe:	Not reported
Permit Workload Universe:	Not reported
Permit Progress Universe:	Not reported
Post-Closure Workload Universe:	Not reported
Closure Workload Universe:	Not reported
202 GPRA Corrective Action Baseline:	No
Corrective Action Workload Universe:	No
Subject to Corrective Action Universe:	No
Non-TSDs Where RCRA CA has Been Imposed Universe:	No
TSDs Potentially Subject to CA Under 3004 (u)/(v) Universe:	No
TSDs Only Subject to CA under Discretionary Auth Universe:	No
Corrective Action Priority Ranking:	No NCAPS ranking
Environmental Control Indicator:	No
Institutional Control Indicator:	No
Human Exposure Controls Indicator:	N/A
Groundwater Controls Indicator:	N/A
Operating TSDF Universe:	Not reported
Full Enforcement Universe:	Not reported
Significant Non-Complier Universe:	No
Unaddressed Significant Non-Complier Universe:	No
Addressed Significant Non-Complier Universe:	No
Significant Non-Complier With a Compliance Schedule Universe:	No
Financial Assurance Required:	Not reported
Handler Date of Last Change:	20191108
Recognized Trader-Importer:	No
Recognized Trader-Exporter:	No
Importer of Spent Lead Acid Batteries:	No
Exporter of Spent Lead Acid Batteries:	No
Recycler Activity Without Storage:	No
Manifest Broker:	No
Sub-Part P Indicator:	No

Handler - Owner Operator:

Owner/Operator Indicator:	Owner
Owner/Operator Name: JOHN MCCARTHY	
Legal Status:	Other
Date Became Current:	Not reported
Date Ended Current:	Not reported
Owner/Operator Address:	1512 FRANKLIN ST
Owner/Operator City,State,Zip:	OAKLAND, CA 94612
Owner/Operator Telephone:	510-891-0024
Owner/Operator Telephone Ext:	Not reported
Owner/Operator Fax:	Not reported
Owner/Operator Email:	Not reported

Owner/Operator Indicator:	Operator
Owner/Operator Name: JOHN MCCARTHY	
Legal Status:	Other

Map ID
Direction
Distance
Elevation

MAP FINDINGS

Site

Database(s)

EDR ID Number
EPA ID Number

JOHN MCCARTHY (Continued)

1025860730

Date Became Current: Not reported
Date Ended Current: Not reported
Owner/Operator Address: 1512 FRANKLIN ST
Owner/Operator City,State,Zip: OAKLAND, CA 94612
Owner/Operator Telephone: 510-891-0024
Owner/Operator Telephone Ext: Not reported
Owner/Operator Fax: Not reported
Owner/Operator Email: Not reported

Historic Generators:

Receive Date: 20191031
Handler Name: JOHN MCCARTHY
Federal Waste Generator Description: Not a generator, verified
State District Owner: Not reported
Large Quantity Handler of Universal Waste: No
Recognized Trader Importer: No
Recognized Trader Exporter: No
Spent Lead Acid Battery Importer: No
Spent Lead Acid Battery Exporter: No
Current Record: Yes
Non Storage Recycler Activity: Not reported
Electronic Manifest Broker: Not reported

List of NAICS Codes and Descriptions:

NAICS Code: 56299
NAICS Description: ALL OTHER WASTE MANAGEMENT SERVICES

Facility Has Received Notices of Violations:

Violations: No Violations Found

Evaluation Action Summary:

Evaluations: No Evaluations Found

1106
East
1/8-1/4
0.145 mi.
765 ft.

DON GRAVESTOCK
1880 JACKSON ST. #302
OAKLAND, CA 94612

RCRA NonGen / NLR 1026047379
CAC003053937

Site 3 of 7 in cluster I

Relative:
Lower
Actual:
28 ft.

RCRA Listings:
Date Form Received by Agency: 20200203
Handler Name: DON GRAVESTOCK
Handler Address: 1880 JACKSON ST. #302
Handler City,State,Zip: OAKLAND, CA 94612
EPA ID: CAC003053937
Contact Name: DON GRAVESTOCK
Contact Address: 1880 JACKSON ST. #302
Contact City,State,Zip: OAKLAND, CA 94612
Contact Telephone: 415-269-7055
Contact Fax: Not reported
Contact Email: LISAR@SYNERGYCOMPANIES.ORG
Contact Title: Not reported
EPA Region: 09
Land Type: Not reported
Federal Waste Generator Description: Not a generator, verified

Map ID
 Direction
 Distance
 Elevation

MAP FINDINGS

Site

Database(s)

EDR ID Number
 EPA ID Number

DON GRAVESTOCK (Continued)

1026047379

Non-Notifier:		Not reported
Biennial Report Cycle:		Not reported
Accessibility:		Not reported
Active Site Indicator:		Not reported
State District Owner:		Not reported
State District:		Not reported
Mailing Address:		1880 JACKSON ST. #302
Mailing City,State,Zip:		OAKLAND, CA 94612
Owner Name:	DON GRAVESTOCK	
Owner Type:		Other
Operator Name:	DON GRAVESTOCK	
Operator Type:		Other
Short-Term Generator Activity:		No
Importer Activity:		No
Mixed Waste Generator:		No
Transporter Activity:		No
Transfer Facility Activity:		No
Recycler Activity with Storage:		No
Small Quantity On-Site Burner Exemption:		No
Smelting Melting and Refining Furnace Exemption:		No
Underground Injection Control:		No
Off-Site Waste Receipt:		No
Universal Waste Indicator:		No
Universal Waste Destination Facility:		No
Federal Universal Waste:		No
Active Site Fed-Reg Treatment Storage and Disposal Facility:		Not reported
Active Site Converter Treatment storage and Disposal Facility:		Not reported
Active Site State-Reg Treatment Storage and Disposal Facility:		Not reported
Active Site State-Reg Handler:		---
Federal Facility Indicator:		Not reported
Hazardous Secondary Material Indicator:		N
Sub-Part K Indicator:		Not reported
Commercial TSD Indicator:		No
Treatment Storage and Disposal Type:		Not reported
2018 GPRA Permit Baseline:		Not on the Baseline
2018 GPRA Renewals Baseline:		Not on the Baseline
Permit Renewals Workload Universe:		Not reported
Permit Workload Universe:		Not reported
Permit Progress Universe:		Not reported
Post-Closure Workload Universe:		Not reported
Closure Workload Universe:		Not reported
202 GPRA Corrective Action Baseline:		No
Corrective Action Workload Universe:		No
Subject to Corrective Action Universe:		No
Non-TSDFs Where RCRA CA has Been Imposed Universe:		No
TSDFs Potentially Subject to CA Under 3004 (u)/(v) Universe:		No
TSDFs Only Subject to CA under Discretionary Auth Universe:		No
Corrective Action Priority Ranking:		No NCAPS ranking
Environmental Control Indicator:		No
Institutional Control Indicator:		No
Human Exposure Controls Indicator:		N/A
Groundwater Controls Indicator:		N/A
Operating TSDF Universe:		Not reported
Full Enforcement Universe:		Not reported
Significant Non-Complier Universe:		No
Unaddressed Significant Non-Complier Universe:		No
Addressed Significant Non-Complier Universe:		No

Map ID
Direction
Distance
Elevation

MAP FINDINGS

Site

Database(s)

EDR ID Number
EPA ID Number

DON GRAVESTOCK (Continued)

1026047379

Significant Non-Complier With a Compliance Schedule Universe: No
Financial Assurance Required: Not reported
Handler Date of Last Change: 20200210
Recognized Trader-Importer: No
Recognized Trader-Exporter: No
Importer of Spent Lead Acid Batteries: No
Exporter of Spent Lead Acid Batteries: No
Recycler Activity Without Storage: No
Manifest Broker: No
Sub-Part P Indicator: No

Handler - Owner Operator:

Owner/Operator Indicator: Owner
Owner/Operator Name: DON GRAVESTOCK
Legal Status: Other
Date Became Current: Not reported
Date Ended Current: Not reported
Owner/Operator Address: 1880 JACKSON ST. #302
Owner/Operator City,State,Zip: OAKLAND, CA 94612
Owner/Operator Telephone: 415-269-7055
Owner/Operator Telephone Ext: Not reported
Owner/Operator Fax: Not reported
Owner/Operator Email: Not reported

Owner/Operator Indicator: Operator
Owner/Operator Name: DON GRAVESTOCK
Legal Status: Other
Date Became Current: Not reported
Date Ended Current: Not reported
Owner/Operator Address: 1880 JACKSON ST. #302
Owner/Operator City,State,Zip: OAKLAND, CA 94612
Owner/Operator Telephone: 415-269-7055
Owner/Operator Telephone Ext: Not reported
Owner/Operator Fax: Not reported
Owner/Operator Email: Not reported

Historic Generators:

Receive Date: 20200203
Handler Name: DON GRAVESTOCK
Federal Waste Generator Description: Not a generator, verified
State District Owner: Not reported
Large Quantity Handler of Universal Waste: No
Recognized Trader Importer: No
Recognized Trader Exporter: No
Spent Lead Acid Battery Importer: No
Spent Lead Acid Battery Exporter: No
Current Record: Yes
Non Storage Recycler Activity: Not reported
Electronic Manifest Broker: Not reported

List of NAICS Codes and Descriptions:

NAICS Code: 56299
NAICS Description: ALL OTHER WASTE MANAGEMENT SERVICES

Map ID
 Direction
 Distance
 Elevation

MAP FINDINGS

Site

Database(s)

EDR ID Number
 EPA ID Number

DON GRAVESTOCK (Continued)

1026047379

Facility Has Received Notices of Violations:
 Violations: No Violations Found

Evaluation Action Summary:
 Evaluations: No Evaluations Found

1107
East
1/8-1/4
0.145 mi.
765 ft.

DON GRAVESTOCK
1880 JACKSON ST #308
OAKLAND, CA 94610

RCRA NonGen / NLR

1025854037
CAC003034255

Site 4 of 7 in cluster I

Relative:
Lower
Actual:
28 ft.

RCRA Listings:		
Date Form Received by Agency:		20190917
Handler Name:	DON GRAVESTOCK	
Handler Address:		1880 JACKSON ST #308
Handler City,State,Zip:		OAKLAND, CA 94610
EPA ID:		CAC003034255
Contact Name:		DON GRAVESTOCK
Contact Address:		1880 JACKSON ST #308
Contact City,State,Zip:		OAKLAND, CA 94610
Contact Telephone:		510-763-7088
Contact Fax:		Not reported
Contact Email:		RUTH.DELGADILLO@SYNERGYCOMPANIES.ORG
Contact Title:		Not reported
EPA Region:		09
Land Type:		Not reported
Federal Waste Generator Description:		Not a generator, verified
Non-Notifier:		Not reported
Biennial Report Cycle:		Not reported
Accessibility:		Not reported
Active Site Indicator:		Not reported
State District Owner:		Not reported
State District:		Not reported
Mailing Address:		1880 JACKSON ST #308
Mailing City,State,Zip:		OAKLAND, CA 94610
Owner Name:	DON GRAVESTOCK	
Owner Type:		Other
Operator Name:	DON GRAVESTOCK	
Operator Type:		Other
Short-Term Generator Activity:		No
Importer Activity:		No
Mixed Waste Generator:		No
Transporter Activity:		No
Transfer Facility Activity:		No
Recycler Activity with Storage:		No
Small Quantity On-Site Burner Exemption:		No
Smelting Melting and Refining Furnace Exemption:		No
Underground Injection Control:		No
Off-Site Waste Receipt:		No
Universal Waste Indicator:		No
Universal Waste Destination Facility:		No
Federal Universal Waste:		No
Active Site Fed-Reg Treatment Storage and Disposal Facility:		Not reported
Active Site Converter Treatment storage and Disposal Facility:		Not reported
Active Site State-Reg Treatment Storage and Disposal Facility:		Not reported

Map ID
 Direction
 Distance
 Elevation

MAP FINDINGS

Site

Database(s)

EDR ID Number
 EPA ID Number

DON GRAVESTOCK (Continued)

1025854037

Active Site State-Reg Handler:	---
Federal Facility Indicator:	Not reported
Hazardous Secondary Material Indicator:	N
Sub-Part K Indicator:	Not reported
Commercial TSD Indicator:	No
Treatment Storage and Disposal Type:	Not reported
2018 GPRA Permit Baseline:	Not on the Baseline
2018 GPRA Renewals Baseline:	Not on the Baseline
Permit Renewals Workload Universe:	Not reported
Permit Workload Universe:	Not reported
Permit Progress Universe:	Not reported
Post-Closure Workload Universe:	Not reported
Closure Workload Universe:	Not reported
202 GPRA Corrective Action Baseline:	No
Corrective Action Workload Universe:	No
Subject to Corrective Action Universe:	No
Non-TSDs Where RCRA CA has Been Imposed Universe:	No
TSDs Potentially Subject to CA Under 3004 (u)/(v) Universe:	No
TSDs Only Subject to CA under Discretionary Auth Universe:	No
Corrective Action Priority Ranking:	No NCAPS ranking
Environmental Control Indicator:	No
Institutional Control Indicator:	No
Human Exposure Controls Indicator:	N/A
Groundwater Controls Indicator:	N/A
Operating TSDF Universe:	Not reported
Full Enforcement Universe:	Not reported
Significant Non-Complier Universe:	No
Unaddressed Significant Non-Complier Universe:	No
Addressed Significant Non-Complier Universe:	No
Significant Non-Complier With a Compliance Schedule Universe:	No
Financial Assurance Required:	Not reported
Handler Date of Last Change:	20190927
Recognized Trader-Importer:	No
Recognized Trader-Exporter:	No
Importer of Spent Lead Acid Batteries:	No
Exporter of Spent Lead Acid Batteries:	No
Recycler Activity Without Storage:	No
Manifest Broker:	No
Sub-Part P Indicator:	No

Handler - Owner Operator:

Owner/Operator Indicator:	Owner
Owner/Operator Name: DON GRAVESTOCK	
Legal Status:	Other
Date Became Current:	Not reported
Date Ended Current:	Not reported
Owner/Operator Address:	1880 JACKSON ST #308
Owner/Operator City,State,Zip:	OAKLAND, CA 94610
Owner/Operator Telephone:	510-763-7088
Owner/Operator Telephone Ext:	Not reported
Owner/Operator Fax:	Not reported
Owner/Operator Email:	Not reported

Owner/Operator Indicator:	Operator
Owner/Operator Name: DON GRAVESTOCK	
Legal Status:	Other

Map ID
 Direction
 Distance
 Elevation

MAP FINDINGS

Site

Database(s)

EDR ID Number
 EPA ID Number

DON GRAVESTOCK (Continued)

1025854037

Date Became Current:	Not reported
Date Ended Current:	Not reported
Owner/Operator Address:	1880 JACKSON ST #308
Owner/Operator City,State,Zip:	OAKLAND, CA 94610
Owner/Operator Telephone:	510-763-7088
Owner/Operator Telephone Ext:	Not reported
Owner/Operator Fax:	Not reported
Owner/Operator Email:	Not reported

Historic Generators:

Receive Date:	20190917
Handler Name:	DON GRAVESTOCK
Federal Waste Generator Description:	Not a generator, verified
State District Owner:	Not reported
Large Quantity Handler of Universal Waste:	No
Recognized Trader Importer:	No
Recognized Trader Exporter:	No
Spent Lead Acid Battery Importer:	No
Spent Lead Acid Battery Exporter:	No
Current Record:	Yes
Non Storage Recycler Activity:	Not reported
Electronic Manifest Broker:	Not reported

List of NAICS Codes and Descriptions:

NAICS Code:	56299
NAICS Description:	ALL OTHER WASTE MANAGEMENT SERVICES

Facility Has Received Notices of Violations:

Violations:	No Violations Found
-------------	---------------------

Evaluation Action Summary:

Evaluations:	No Evaluations Found
--------------	----------------------

1108
East
1/8-1/4
0.145 mi.
765 ft.

PPOSTQUAM PROPERTIES
1880 JACKSON ST
OAKLAND, CA 94612

RCRA NonGen / NLR

1024870660
CAL000439300

Site 5 of 7 in cluster I

Relative:
Lower
Actual:
28 ft.

RCRA Listings:	
Date Form Received by Agency:	20180920
Handler Name:	PPOSTQUAM PROPERTIES
Handler Address:	1880 JACKSON ST
Handler City,State,Zip:	OAKLAND, CA 94612
EPA ID:	CAL000439300
Contact Name:	MARIA RECHT
Contact Address:	PO BOX 32387
Contact City,State,Zip:	OAKLAND, CA 94604
Contact Telephone:	510-763-7088
Contact Fax:	Not reported
Contact Email:	MARIA@GRAVESTOCKRECHT.COM
Contact Title:	Not reported
EPA Region:	09
Land Type:	Not reported
Federal Waste Generator Description:	Not a generator, verified

Map ID
 Direction
 Distance
 Elevation

MAP FINDINGS

Site

Database(s)

EDR ID Number
 EPA ID Number

PPOSTQUAM PROPERTIES (Continued)

1024870660

Non-Notifier:		Not reported
Biennial Report Cycle:		Not reported
Accessibility:		Not reported
Active Site Indicator:		Handler Activities
State District Owner:		Not reported
State District:		Not reported
Mailing Address:		PO BOX 32387
Mailing City,State,Zip:		OAKLAND, CA 94604
Owner Name:	PPOSTQUAM PROPERTIES	
Owner Type:		Other
Operator Name:	MARIA RECHT	
Operator Type:		Other
Short-Term Generator Activity:		No
Importer Activity:		No
Mixed Waste Generator:		No
Transporter Activity:		No
Transfer Facility Activity:		No
Recycler Activity with Storage:		No
Small Quantity On-Site Burner Exemption:		No
Smelting Melting and Refining Furnace Exemption:		No
Underground Injection Control:		No
Off-Site Waste Receipt:		No
Universal Waste Indicator:		Yes
Universal Waste Destination Facility:		Yes
Federal Universal Waste:		No
Active Site Fed-Reg Treatment Storage and Disposal Facility:		Not reported
Active Site Converter Treatment storage and Disposal Facility:		Not reported
Active Site State-Reg Treatment Storage and Disposal Facility:		Not reported
Active Site State-Reg Handler:		---
Federal Facility Indicator:		Not reported
Hazardous Secondary Material Indicator:		N
Sub-Part K Indicator:		Not reported
Commercial TSD Indicator:		No
Treatment Storage and Disposal Type:		Not reported
2018 GPRA Permit Baseline:		Not on the Baseline
2018 GPRA Renewals Baseline:		Not on the Baseline
Permit Renewals Workload Universe:		Not reported
Permit Workload Universe:		Not reported
Permit Progress Universe:		Not reported
Post-Closure Workload Universe:		Not reported
Closure Workload Universe:		Not reported
202 GPRA Corrective Action Baseline:		No
Corrective Action Workload Universe:		No
Subject to Corrective Action Universe:		No
Non-TSDFs Where RCRA CA has Been Imposed Universe:		No
TSDFs Potentially Subject to CA Under 3004 (u)/(v) Universe:		No
TSDFs Only Subject to CA under Discretionary Auth Universe:		No
Corrective Action Priority Ranking:		No NCAPS ranking
Environmental Control Indicator:		No
Institutional Control Indicator:		No
Human Exposure Controls Indicator:		N/A
Groundwater Controls Indicator:		N/A
Operating TSDF Universe:		Not reported
Full Enforcement Universe:		Not reported
Significant Non-Complier Universe:		No
Unaddressed Significant Non-Complier Universe:		No
Addressed Significant Non-Complier Universe:		No

Map ID
Direction
Distance
Elevation

MAP FINDINGS

Site

Database(s)

EDR ID Number
EPA ID Number

PPOSTQUAM PROPERTIES (Continued)

1024870660

Significant Non-Complier With a Compliance Schedule Universe: No
Financial Assurance Required: Not reported
Handler Date of Last Change: 20181001
Recognized Trader-Importer: No
Recognized Trader-Exporter: No
Importer of Spent Lead Acid Batteries: No
Exporter of Spent Lead Acid Batteries: No
Recycler Activity Without Storage: No
Manifest Broker: No
Sub-Part P Indicator: No

Handler - Owner Operator:

Owner/Operator Indicator: Operator
Owner/Operator Name: MARIA RECHT
Legal Status: Other
Date Became Current: Not reported
Date Ended Current: Not reported
Owner/Operator Address: PO BOX 32387
Owner/Operator City,State,Zip: OAKLAND, CA 94604
Owner/Operator Telephone: 510-763-7088
Owner/Operator Telephone Ext: Not reported
Owner/Operator Fax: Not reported
Owner/Operator Email: Not reported

Owner/Operator Indicator: Owner
Owner/Operator Name: PPOSTQUAM PROPERTIES
Legal Status: Other
Date Became Current: Not reported
Date Ended Current: Not reported
Owner/Operator Address: PO BOX 32387
Owner/Operator City,State,Zip: OAKLAND, CA 94604
Owner/Operator Telephone: 510-763-7088
Owner/Operator Telephone Ext: Not reported
Owner/Operator Fax: Not reported
Owner/Operator Email: Not reported

Historic Generators:

Receive Date: 20180920
Handler Name: PPOSTQUAM PROPERTIES
Federal Waste Generator Description: Not a generator, verified
State District Owner: Not reported
Large Quantity Handler of Universal Waste: No
Recognized Trader Importer: No
Recognized Trader Exporter: No
Spent Lead Acid Battery Importer: No
Spent Lead Acid Battery Exporter: No
Current Record: Yes
Non Storage Recycler Activity: Not reported
Electronic Manifest Broker: Not reported

List of NAICS Codes and Descriptions:

NAICS Code: 813990
NAICS Description: OTHER SIMILAR ORGANIZATIONS (EXCEPT BUSINESS, PROFESSIONAL, LABOR, AND POLITICAL ORGANIZATIONS)

Map ID
 Direction
 Distance
 Elevation

MAP FINDINGS

Site

Database(s)

EDR ID Number
 EPA ID Number

PPOSTQUAM PROPERTIES (Continued)

1024870660

Facility Has Received Notices of Violations:
 Violations: No Violations Found

Evaluation Action Summary:
 Evaluations: No Evaluations Found

I109
East
1/8-1/4
0.145 mi.
765 ft.

DON GRAVESTOCK
1880 JACKSON STREET #104
OAKLAND, CA 94612

RCRA NonGen / NLR

1027083976
CAC003156172

Site 6 of 7 in cluster I

Relative:
Lower
Actual:
28 ft.

RCRA Listings:		
Date Form Received by Agency:		20220110
Handler Name:	DON GRAVESTOCK	
Handler Address:		1880 JACKSON STREET #104
Handler City,State,Zip:		OAKLAND, CA 94612
EPA ID:		CAC003156172
Contact Name:		DON GRAVESTOCK
Contact Address:		1880 JACKSON STREET #104
Contact City,State,Zip:		OAKLAND, CA 94612
Contact Telephone:		415-269-7055
Contact Fax:		Not reported
Contact Email:		ENVSCHEULING@SYNERGYCOMPANIES.ORG
Contact Title:		Not reported
EPA Region:		09
Land Type:		Not reported
Federal Waste Generator Description:		Not a generator, verified
Non-Notifier:		Not reported
Biennial Report Cycle:		Not reported
Accessibility:		Not reported
Active Site Indicator:		Not reported
State District Owner:		Not reported
State District:		Not reported
Mailing Address:		1880 JACKSON STREET #104
Mailing City,State,Zip:		OAKLAND, CA 94612
Owner Name:	DON GRAVESTOCK	
Owner Type:		Other
Operator Name:	DON GRAVESTOCK	
Operator Type:		Other
Short-Term Generator Activity:		No
Importer Activity:		No
Mixed Waste Generator:		No
Transporter Activity:		No
Transfer Facility Activity:		No
Recycler Activity with Storage:		No
Small Quantity On-Site Burner Exemption:		No
Smelting Melting and Refining Furnace Exemption:		No
Underground Injection Control:		No
Off-Site Waste Receipt:		No
Universal Waste Indicator:		No
Universal Waste Destination Facility:		No
Federal Universal Waste:		No
Active Site Fed-Reg Treatment Storage and Disposal Facility:		Not reported
Active Site Converter Treatment storage and Disposal Facility:		Not reported
Active Site State-Reg Treatment Storage and Disposal Facility:		Not reported

Map ID
 Direction
 Distance
 Elevation

MAP FINDINGS

Site

Database(s)

EDR ID Number
 EPA ID Number

DON GRAVESTOCK (Continued)

1027083976

Active Site State-Reg Handler:	---
Federal Facility Indicator:	Not reported
Hazardous Secondary Material Indicator:	N
Sub-Part K Indicator:	Not reported
Commercial TSD Indicator:	No
Treatment Storage and Disposal Type:	Not reported
2018 GPRA Permit Baseline:	Not on the Baseline
2018 GPRA Renewals Baseline:	Not on the Baseline
Permit Renewals Workload Universe:	Not reported
Permit Workload Universe:	Not reported
Permit Progress Universe:	Not reported
Post-Closure Workload Universe:	Not reported
Closure Workload Universe:	Not reported
202 GPRA Corrective Action Baseline:	No
Corrective Action Workload Universe:	No
Subject to Corrective Action Universe:	No
Non-TSDs Where RCRA CA has Been Imposed Universe:	No
TSDs Potentially Subject to CA Under 3004 (u)/(v) Universe:	No
TSDs Only Subject to CA under Discretionary Auth Universe:	No
Corrective Action Priority Ranking:	No NCAPS ranking
Environmental Control Indicator:	No
Institutional Control Indicator:	No
Human Exposure Controls Indicator:	N/A
Groundwater Controls Indicator:	N/A
Operating TSDF Universe:	Not reported
Full Enforcement Universe:	Not reported
Significant Non-Complier Universe:	No
Unaddressed Significant Non-Complier Universe:	No
Addressed Significant Non-Complier Universe:	No
Significant Non-Complier With a Compliance Schedule Universe:	No
Financial Assurance Required:	Not reported
Handler Date of Last Change:	20220111
Recognized Trader-Importer:	No
Recognized Trader-Exporter:	No
Importer of Spent Lead Acid Batteries:	No
Exporter of Spent Lead Acid Batteries:	No
Recycler Activity Without Storage:	No
Manifest Broker:	No
Sub-Part P Indicator:	No

Handler - Owner Operator:

Owner/Operator Indicator:	Operator
Owner/Operator Name: DON GRAVESTOCK	
Legal Status:	Other
Date Became Current:	Not reported
Date Ended Current:	Not reported
Owner/Operator Address:	1880 JACKSON STREET #104
Owner/Operator City,State,Zip:	OAKLAND, CA 94612
Owner/Operator Telephone:	415-269-7055
Owner/Operator Telephone Ext:	Not reported
Owner/Operator Fax:	Not reported
Owner/Operator Email:	Not reported

Owner/Operator Indicator:	Owner
Owner/Operator Name: DON GRAVESTOCK	
Legal Status:	Other

Map ID
 Direction
 Distance
 Elevation

MAP FINDINGS

Site

Database(s)

EDR ID Number
 EPA ID Number

DON GRAVESTOCK (Continued)

1027083976

Date Became Current:	Not reported
Date Ended Current:	Not reported
Owner/Operator Address:	1880 JACKSON STREET #104
Owner/Operator City,State,Zip:	OAKLAND, CA 94612
Owner/Operator Telephone:	415-269-7055
Owner/Operator Telephone Ext:	Not reported
Owner/Operator Fax:	Not reported
Owner/Operator Email:	Not reported

Historic Generators:

Receive Date:	20220110
Handler Name:	DON GRAVESTOCK
Federal Waste Generator Description:	Not a generator, verified
State District Owner:	Not reported
Large Quantity Handler of Universal Waste:	No
Recognized Trader Importer:	No
Recognized Trader Exporter:	No
Spent Lead Acid Battery Importer:	No
Spent Lead Acid Battery Exporter:	No
Current Record:	Yes
Non Storage Recycler Activity:	No
Electronic Manifest Broker:	No

List of NAICS Codes and Descriptions:

NAICS Code:	56299
NAICS Description:	ALL OTHER WASTE MANAGEMENT SERVICES

Facility Has Received Notices of Violations:

Violations:	No Violations Found
-------------	---------------------

Evaluation Action Summary:

Evaluations:	No Evaluations Found
--------------	----------------------

1110
East
1/8-1/4
0.145 mi.
765 ft.

DON GRAVESTOCK
1880 JACKSON STREET
OAKLAND, CA 94612

RCRA NonGen / NLR

1027072001
CAC003143555

Site 7 of 7 in cluster I

Relative:
Lower
Actual:
28 ft.

RCRA Listings:	
Date Form Received by Agency:	20211014
Handler Name:	DON GRAVESTOCK
Handler Address:	1880 JACKSON STREET
Handler City,State,Zip:	OAKLAND, CA 94612
EPA ID:	CAC003143555
Contact Name:	DON GRAVESTOCK
Contact Address:	1880 JACKSON STREET
Contact City,State,Zip:	OAKLAND, CA 94612
Contact Telephone:	415-269-7055
Contact Fax:	Not reported
Contact Email:	GISELLE.ESPIRITU@SYNERGYCOMPANIES.ORG
Contact Title:	Not reported
EPA Region:	09
Land Type:	Not reported
Federal Waste Generator Description:	Not a generator, verified

Map ID
 Direction
 Distance
 Elevation

MAP FINDINGS

Site

Database(s)

EDR ID Number
 EPA ID Number

DON GRAVESTOCK (Continued)

1027072001

Non-Notifier:		Not reported
Biennial Report Cycle:		Not reported
Accessibility:		Not reported
Active Site Indicator:		Not reported
State District Owner:		Not reported
State District:		Not reported
Mailing Address:		1880 JACKSON STREET
Mailing City,State,Zip:		OAKLAND, CA 94612
Owner Name:	DON GRAVESTOCK	
Owner Type:		Other
Operator Name:	DON GRAVESTOCK	
Operator Type:		Other
Short-Term Generator Activity:		No
Importer Activity:		No
Mixed Waste Generator:		No
Transporter Activity:		No
Transfer Facility Activity:		No
Recycler Activity with Storage:		No
Small Quantity On-Site Burner Exemption:		No
Smelting Melting and Refining Furnace Exemption:		No
Underground Injection Control:		No
Off-Site Waste Receipt:		No
Universal Waste Indicator:		No
Universal Waste Destination Facility:		No
Federal Universal Waste:		No
Active Site Fed-Reg Treatment Storage and Disposal Facility:		Not reported
Active Site Converter Treatment storage and Disposal Facility:		Not reported
Active Site State-Reg Treatment Storage and Disposal Facility:		Not reported
Active Site State-Reg Handler:		---
Federal Facility Indicator:		Not reported
Hazardous Secondary Material Indicator:		N
Sub-Part K Indicator:		Not reported
Commercial TSD Indicator:		No
Treatment Storage and Disposal Type:		Not reported
2018 GPRA Permit Baseline:		Not on the Baseline
2018 GPRA Renewals Baseline:		Not on the Baseline
Permit Renewals Workload Universe:		Not reported
Permit Workload Universe:		Not reported
Permit Progress Universe:		Not reported
Post-Closure Workload Universe:		Not reported
Closure Workload Universe:		Not reported
202 GPRA Corrective Action Baseline:		No
Corrective Action Workload Universe:		No
Subject to Corrective Action Universe:		No
Non-TSDFs Where RCRA CA has Been Imposed Universe:		No
TSDFs Potentially Subject to CA Under 3004 (u)/(v) Universe:		No
TSDFs Only Subject to CA under Discretionary Auth Universe:		No
Corrective Action Priority Ranking:		No NCAPS ranking
Environmental Control Indicator:		No
Institutional Control Indicator:		No
Human Exposure Controls Indicator:		N/A
Groundwater Controls Indicator:		N/A
Operating TSDF Universe:		Not reported
Full Enforcement Universe:		Not reported
Significant Non-Complier Universe:		No
Unaddressed Significant Non-Complier Universe:		No
Addressed Significant Non-Complier Universe:		No

Map ID
Direction
Distance
Elevation

MAP FINDINGS

Site

Database(s)

EDR ID Number
EPA ID Number

DON GRAVESTOCK (Continued)

1027072001

Significant Non-Complier With a Compliance Schedule Universe: No
Financial Assurance Required: Not reported
Handler Date of Last Change: 20211014
Recognized Trader-Importer: No
Recognized Trader-Exporter: No
Importer of Spent Lead Acid Batteries: No
Exporter of Spent Lead Acid Batteries: No
Recycler Activity Without Storage: No
Manifest Broker: No
Sub-Part P Indicator: No

Handler - Owner Operator:

Owner/Operator Indicator: Owner
Owner/Operator Name: DON GRAVESTOCK
Legal Status: Other
Date Became Current: Not reported
Date Ended Current: Not reported
Owner/Operator Address: 1880 JACKSON STREET
Owner/Operator City,State,Zip: OAKLAND, CA 94612
Owner/Operator Telephone: 415-269-7055
Owner/Operator Telephone Ext: Not reported
Owner/Operator Fax: Not reported
Owner/Operator Email: Not reported

Owner/Operator Indicator: Operator
Owner/Operator Name: DON GRAVESTOCK
Legal Status: Other
Date Became Current: Not reported
Date Ended Current: Not reported
Owner/Operator Address: 1880 JACKSON STREET
Owner/Operator City,State,Zip: OAKLAND, CA 94612
Owner/Operator Telephone: 415-269-7055
Owner/Operator Telephone Ext: Not reported
Owner/Operator Fax: Not reported
Owner/Operator Email: Not reported

Historic Generators:

Receive Date: 20211014
Handler Name: DON GRAVESTOCK
Federal Waste Generator Description: Not a generator, verified
State District Owner: Not reported
Large Quantity Handler of Universal Waste: No
Recognized Trader Importer: No
Recognized Trader Exporter: No
Spent Lead Acid Battery Importer: No
Spent Lead Acid Battery Exporter: No
Current Record: Yes
Non Storage Recycler Activity: No
Electronic Manifest Broker: No

List of NAICS Codes and Descriptions:

NAICS Code: 56299
NAICS Description: ALL OTHER WASTE MANAGEMENT SERVICES

Map ID
 Direction
 Distance
 Elevation

MAP FINDINGS

Site

Database(s)

EDR ID Number
 EPA ID Number

DON GRAVESTOCK (Continued)

1027072001

Facility Has Received Notices of Violations:
 Violations: No Violations Found

Evaluation Action Summary:
 Evaluations: No Evaluations Found

M111
NNE
1/8-1/4
0.147 mi.
774 ft.

CIM/OAKLAND 1901 HARRISON LP
1901 HARRISON ST
OAKLAND, CA 94612
Site 1 of 6 in cluster M

CERS HAZ WASTE
CERS TANKS
HAZNET
CERS
HWTS

S113158261
N/A

Relative:
Lower
Actual:
27 ft.

CERS HAZ WASTE:
 Name: SOF XI WFO HARRISON OWNER, LLC
 Address: 1901 HARRISON ST
 City,State,Zip: OAKLAND, CA 94612
 Site ID: 373301
 CERS ID: 10676203
 CERS Description: Hazardous Waste Generator

CERS TANKS:
 Name: SOF XI WFO HARRISON OWNER, LLC
 Address: 1901 HARRISON ST
 City,State,Zip: OAKLAND, CA 94612
 Site ID: 373301
 CERS ID: 10676203
 CERS Description: Aboveground Petroleum Storage

HAZNET:
 Name: CIM/OAKLAND 1901 HARRISON LP
 Address: 1901 HARRISON ST
 Address 2: Not reported
 City,State,Zip: OAKLAND, CA 94612
 Contact: KRISTINA MARTINEZ
 Telephone: 5108399974
 Mailing Name: Not reported
 Mailing Address: 1 KAISER PLZ STE 430

Year: 2011
 Gepaid: CAL000350974
 TSD EPA ID: CAD028409019
 CA Waste Code: 135 - Unspecified aqueous solution
 Disposal Method: H141 - Storage, Bulking, And/Or Transfer Off Site--No Treatment/Reovery (H010-H129) Or (H131-H135)
 Tons: 0.0252

Year: 2011
 Gepaid: CAL000350974
 TSD EPA ID: CAD028409019
 CA Waste Code: 214 - Unspecified solvent mixture
 Disposal Method: H141 - Storage, Bulking, And/Or Transfer Off Site--No Treatment/Reovery (H010-H129) Or (H131-H135)
 Tons: 0.36

Year: 2011

Map ID
Direction
Distance
Elevation

MAP FINDINGS

Site

Database(s)

EDR ID Number
EPA ID Number

CIM/OAKLAND 1901 HARRISON LP (Continued)

S113158261

Gepaid: CAL000350974
TSD EPA ID: CAD028409019
CA Waste Code: 513 - Empty containers less than 30 gallons
Disposal Method: H141 - Storage, Bulking, And/Or Transfer Off Site--No Treatment/Reovery (H010-H129) Or (H131-H135)
Tons: 0.1

Year: 2011
Gepaid: CAL000350974
TSD EPA ID: CAT080013352
CA Waste Code: 741 - Liquids with halogenated organic compounds >= 1,000 Mg./L
Disposal Method: H061 - Fuel Blending Prior To Energy Recovery At Another Site
Tons: 0.22935

Year: 2011
Gepaid: CAL000350974
TSD EPA ID: CAD028409019
CA Waste Code: 352 - Other organic solids
Disposal Method: H141 - Storage, Bulking, And/Or Transfer Off Site--No Treatment/Reovery (H010-H129) Or (H131-H135)
Tons: 0.65

Year: 2010
Gepaid: CAL000350974
TSD EPA ID: CAT080013352
CA Waste Code: 741 - Liquids with halogenated organic compounds >= 1,000 Mg./L
Disposal Method: H061 - Fuel Blending Prior To Energy Recovery At Another Site
Tons: 0.2919

Year: 2010
Gepaid: CAL000350974
TSD EPA ID: CAD982042475
CA Waste Code: 151 - Asbestos containing waste
Disposal Method: H132 - Landfill Or Surface Impoundment That Will Be Closed As Landfill(To Include On-Site Treatment And/Or Stabilization)
Tons: 0.4

Additional Info:

Year: 2011
Gen EPA ID: CAL000350974

Shipment Date: 20110622
Creation Date: 9/1/2011 18:31:53
Receipt Date: 20110711
Manifest ID: 007275706JJK
Trans EPA ID: CAL000317320
Trans Name: UNI WASTE
Trans 2 EPA ID: CAD028277036
Trans 2 Name: ASBURY ENVIRONMENTAL SERVICES
TSD EPA ID: CAT080013352
Trans Name: DEMENNO / KERDOON
TSD Alt EPA ID: Not reported
TSD Alt Name: Not reported
Waste Code Description: 741 - Liquids with halogenated organic compounds > 1000 mg/l
RCRA Code: Not reported
Meth Code: H061 - Fuel Blending Prior To Energy Recovery At Another Site

Map ID
Direction
Distance
Elevation

MAP FINDINGS

Site

Database(s)

EDR ID Number
EPA ID Number

CIM/OAKLAND 1901 HARRISON LP (Continued)

S113158261

Quantity Tons:	0.22935
Waste Quantity:	55
Quantity Unit:	G
Additional Code 1:	Not reported
Additional Code 2:	Not reported
Additional Code 3:	Not reported
Additional Code 4:	Not reported
Additional Code 5:	Not reported
Shipment Date:	20110210
Creation Date:	4/22/2011 18:30:53
Receipt Date:	20110217
Manifest ID:	007267745JJK
Trans EPA ID:	CAL000317320
Trans Name:	UNI WASTE
Trans 2 EPA ID:	CAR000179382
Trans 2 Name:	ENV ENVIRONMENTAL
TSDf EPA ID:	CAD028409019
Trans Name:	CROSBY & OVERTON
TSDf Alt EPA ID:	Not reported
TSDf Alt Name:	Not reported
Waste Code Description:	135 - Unspecified aqueous solution
RCRA Code:	D002
Meth Code:	H141 - Storage, Bulking, And/Or Transfer Off Site--No Treatment/Recovery (H010-H129) Or (H131-H135)
Quantity Tons:	0.0252
Waste Quantity:	6
Quantity Unit:	G
Additional Code 1:	Not reported
Additional Code 2:	Not reported
Additional Code 3:	Not reported
Additional Code 4:	Not reported
Additional Code 5:	Not reported
Shipment Date:	20110210
Creation Date:	4/22/2011 18:30:53
Receipt Date:	20110217
Manifest ID:	007267745JJK
Trans EPA ID:	CAL000317320
Trans Name:	UNI WASTE
Trans 2 EPA ID:	CAR000179382
Trans 2 Name:	ENV ENVIRONMENTAL
TSDf EPA ID:	CAD028409019
Trans Name:	CROSBY & OVERTON
TSDf Alt EPA ID:	Not reported
TSDf Alt Name:	Not reported
Waste Code Description:	352 - Other organic solids
RCRA Code:	Not reported
Meth Code:	H141 - Storage, Bulking, And/Or Transfer Off Site--No Treatment/Recovery (H010-H129) Or (H131-H135)
Quantity Tons:	0.65
Waste Quantity:	1300
Quantity Unit:	P
Additional Code 1:	Not reported
Additional Code 2:	Not reported
Additional Code 3:	Not reported
Additional Code 4:	Not reported

Map ID
Direction
Distance
Elevation

MAP FINDINGS

Site

Database(s)

EDR ID Number
EPA ID Number

CIM/OAKLAND 1901 HARRISON LP (Continued)

S113158261

Additional Code 5:	Not reported
Shipment Date:	20110210
Creation Date:	Not reported
Receipt Date:	Not reported
Manifest ID:	007267745JJK
Trans EPA ID:	CAL000317320
Trans Name:	UNI WASTE
Trans 2 EPA ID:	CAR000179382
Trans 2 Name:	ENV ENVIRONMENTAL
TSDf EPA ID:	CAD028409019
Trans Name:	CROSBY & OVERTON
TSDf Alt EPA ID:	Not reported
TSDf Alt Name:	Not reported
Waste Code Description:	343 - Unspecified organic liquid mixture
RCRA Code:	D028
Meth Code:	H141 - Storage, Bulking, And/Or Transfer Off Site--No Treatment/Reovery (H010-H129) Or (H131-H135)
Quantity Tons:	0.051
Waste Quantity:	15
Quantity Unit:	G
Additional Code 1:	Not reported
Additional Code 2:	Not reported
Additional Code 3:	Not reported
Additional Code 4:	Not reported
Additional Code 5:	Not reported
Shipment Date:	20110210
Creation Date:	Not reported
Receipt Date:	Not reported
Manifest ID:	007267745JJK
Trans EPA ID:	CAL000317320
Trans Name:	UNI WASTE
Trans 2 EPA ID:	CAR000179382
Trans 2 Name:	ENV ENVIRONMENTAL
TSDf EPA ID:	CAD028409019
Trans Name:	CROSBY & OVERTON
TSDf Alt EPA ID:	Not reported
TSDf Alt Name:	Not reported
Waste Code Description:	135 - Unspecified aqueous solution
RCRA Code:	D002
Meth Code:	H141 - Storage, Bulking, And/Or Transfer Off Site--No Treatment/Reovery (H010-H129) Or (H131-H135)
Quantity Tons:	0.0084
Waste Quantity:	2
Quantity Unit:	G
Additional Code 1:	Not reported
Additional Code 2:	Not reported
Additional Code 3:	Not reported
Additional Code 4:	Not reported
Additional Code 5:	Not reported
Shipment Date:	20110210
Creation Date:	4/22/2011 18:30:53
Receipt Date:	20110217
Manifest ID:	007267745JJK
Trans EPA ID:	CAL000317320

Map ID
Direction
Distance
Elevation

MAP FINDINGS

Site

Database(s)

EDR ID Number
EPA ID Number

CIM/OAKLAND 1901 HARRISON LP (Continued)

S113158261

Trans Name:	UNI WASTE
Trans 2 EPA ID:	CAR000179382
Trans 2 Name:	ENV ENVIRONMENTAL
TSDf EPA ID:	CAD028409019
Trans Name:	CROSBY & OVERTON
TSDf Alt EPA ID:	Not reported
TSDf Alt Name:	Not reported
Waste Code Description:	513 - Empty containers less than 30 gallons
RCRA Code:	D001
Meth Code:	H141 - Storage, Bulking, And/Or Transfer Off Site--No Treatment/Reovery (H010-H129) Or (H131-H135)
Quantity Tons:	0.1
Waste Quantity:	200
Quantity Unit:	P
Additional Code 1:	Not reported
Additional Code 2:	Not reported
Additional Code 3:	Not reported
Additional Code 4:	Not reported
Additional Code 5:	Not reported
Shipment Date:	20110210
Creation Date:	4/22/2011 18:30:53
Receipt Date:	20110217
Manifest ID:	007267745JJK
Trans EPA ID:	CAL000317320
Trans Name:	UNI WASTE
Trans 2 EPA ID:	CAR000179382
Trans 2 Name:	ENV ENVIRONMENTAL
TSDf EPA ID:	CAD028409019
Trans Name:	CROSBY & OVERTON
TSDf Alt EPA ID:	Not reported
TSDf Alt Name:	Not reported
Waste Code Description:	214 - Unspecified solvent mixture
RCRA Code:	D001
Meth Code:	H141 - Storage, Bulking, And/Or Transfer Off Site--No Treatment/Reovery (H010-H129) Or (H131-H135)
Quantity Tons:	0.36
Waste Quantity:	100
Quantity Unit:	G
Additional Code 1:	Not reported
Additional Code 2:	Not reported
Additional Code 3:	Not reported
Additional Code 4:	Not reported
Additional Code 5:	Not reported
Additional Info:	
Year:	2010
Gen EPA ID:	CAL000350974
Shipment Date:	20100928
Creation Date:	12/3/2010 18:30:57
Receipt Date:	20100928
Manifest ID:	002253255JJK
Trans EPA ID:	CAR000183152
Trans Name:	LD TRANSPORTATION LLC
Trans 2 EPA ID:	Not reported
Trans 2 Name:	Not reported

Map ID
Direction
Distance
Elevation

MAP FINDINGS

Site

Database(s)

EDR ID Number
EPA ID Number

CIM/OAKLAND 1901 HARRISON LP (Continued)

S113158261

TSDF EPA ID: CAD982042475
Trans Name: NWS HAY ROAD LANDFILL
TSDF Alt EPA ID: Not reported
TSDF Alt Name: Not reported
Waste Code Description: 151 - Asbestos-containing waste
RCRA Code: Not reported
Meth Code: H132 - Landfill Or Surface Impoundment That Will Be Closed As Landfill(To Include On-Site Treatment And/Or Stabilization)

Quantity Tons: 0.4
Waste Quantity: 1
Quantity Unit: Y
Additional Code 1: Not reported
Additional Code 2: Not reported
Additional Code 3: Not reported
Additional Code 4: Not reported
Additional Code 5: Not reported

Shipment Date: 20100614
Creation Date: 9/10/2010 18:30:33
Receipt Date: 20100622
Manifest ID: 004451235JJK
Trans EPA ID: CAL000317320
Trans Name: UNI WASTE
Trans 2 EPA ID: CAD028277036
Trans 2 Name: ASBURY ENVIRONMENTAL SERVICES
TSDF EPA ID: CAT080013352
Trans Name: DEMENNO / KERDOON
TSDF Alt EPA ID: Not reported
TSDF Alt Name: Not reported
Waste Code Description: 741 - Liquids with halogenated organic compounds > 1000 mg/l
RCRA Code: Not reported
Meth Code: H061 - Fuel Blending Prior To Energy Recovery At Another Site
Quantity Tons: 0.2919
Waste Quantity: 70
Quantity Unit: G
Additional Code 1: Not reported
Additional Code 2: Not reported
Additional Code 3: Not reported
Additional Code 4: Not reported
Additional Code 5: Not reported

CERS:

Name: SOF XI WFO HARRISON OWNER, LLC
Address: 1901 HARRISON ST
City,State,Zip: OAKLAND, CA 94612
Site ID: 373301
CERS ID: 10676203
CERS Description: Chemical Storage Facilities

Violations:

Site ID: 373301
Site Name: SOF XI WFO Harrison Owner, LLC
Violation Date: 01-13-2017
Citation: HSC 6.95 25508(a)(1) - California Health and Safety Code, Chapter 6.95, Section(s) 25508(a)(1)
Violation Description: Failure to complete and electronically submit hazardous material inventory information for all reportable hazardous materials on site

Map ID
Direction
Distance
Elevation

MAP FINDINGS

Site

Database(s)

EDR ID Number
EPA ID Number

CIM/OAKLAND 1901 HARRISON LP (Continued)

S113158261

Violation Notes: at or above reportable quantities. Returned to compliance on 06/27/2017. OBSERVATION: The facility has not submitted the Hazardous Materials Inventory Chemical Description page for 55 gallons of used oil to the CUPA. Facility shall add the used oil to the inventory or have the 55 gallon drum switched out with a smaller container. CORRECTIVE ACTION: Complete and submit the Hazardous Materials Inventory Chemical Description page for all materials listed above electronically in the California Environmental Reporting System (CERS).

Violation Division: Alameda County Environmental Health
Violation Program: HMRRP
Violation Source: CERS,

Site ID: 373301
Site Name: SOF XI WFO Harrison Owner, LLC
Violation Date: 05-31-2017
Citation: HSC 6.5 25123.3(h)(1)(c) - California Health and Safety Code, Chapter 6.5, Section(s) 25123.3(h)(1)(c)

Violation Description: Failure to send hazardous waste offsite for treatment, storage, or disposal of acute/extremely hazardous waste after the first 1-kilogram threshold amount was accumulated within a 90 day period.

Violation Notes: Returned to compliance on 06/27/2017. OBSERVATION: The generator failed to dispose of hazardous waste after the first 100-kilogram threshold amount was accumulated within a 90 day period. A 55 gallon drum of used oil above 100 kg / 27 gallons appears to be stored for longer than 90 days. CORRECTIVE ACTION: Immediately contact a licensed hazardous waste hauler to dispose of this waste under manifest and submit a copy of the manifest to the CUPA within 30 days.

Violation Division: Alameda County Environmental Health
Violation Program: HW
Violation Source: CERS,

Site ID: 373301
Site Name: SOF XI WFO Harrison Owner, LLC
Violation Date: 01-30-2020
Citation: HSC 6.67 25270.6(a)(1), 25270.6(a)(2) - California Health and Safety Code, Chapter 6.67, Section(s) 25270.6(a)(1), 25270.6(a)(2)

Violation Description: Failure to submit a tank facility statement on or before January 1 annually unless a current Business Plan has been submitted.

Violation Notes: Returned to compliance on 03/22/2021. Failure to submit a Tank Facility Statement or Business Plan. Hydraulic oil not on HMBP. Tank facility statement not submitted annually. Add hydraulic oil to HMBP as your tank facility statement and submit annually.

Violation Division: Alameda County Environmental Health
Violation Program: APSA
Violation Source: CERS,

Site ID: 373301
Site Name: SOF XI WFO Harrison Owner, LLC
Violation Date: 01-30-2020
Citation: HSC 6.67 25270.4.5(a) - California Health and Safety Code, Chapter 6.67, Section(s) 25270.4.5(a)

Violation Description: Failure to prepare an SPCC Plan that meets all applicable requirements.

Violation Notes: Returned to compliance on 03/22/2021. Failure to prepare an SPCC Plan that meets all applicable requirements. Complete SPCC plan using provided Tier I template.

Map ID
Direction
Distance
Elevation

MAP FINDINGS

Site

Database(s)

EDR ID Number
EPA ID Number

CIM/OAKLAND 1901 HARRISON LP (Continued)

S113158261

Violation Division: Alameda County Environmental Health
Violation Program: APSA
Violation Source: CERS,

Site ID: 373301
Site Name: SOF XI WFO Harrison Owner, LLC
Violation Date: 01-13-2017
Citation: HSC 6.95 25508.1(a)-(f) - California Health and Safety Code, Chapter 6.95, Section(s) 25508.1(a)-(f)

Violation Description: Failure to electronically update business plan within 30 days of any one of the following events: A 100 percent or more increase in the quantity of a previously disclosed material. Any handling of a previously undisclosed hazardous materials at or above reportable quantities. A change of business address, business ownership, or business name. A substantial change in the handler's operations that requires modification to any portion of the business plan.

Violation Notes: Returned to compliance on 06/27/2017. OBSERVATION: The facility has not submitted the Hazardous Materials Inventory Chemical Description page for 55 gallons of used oil to the CUPA. Facility shall add the used oil to the inventory or have the 55 gallon drum switched out with a smaller container. CORRECTIVE ACTION: Complete and submit the Hazardous Materials Inventory Chemical Description page for all materials listed above electronically in the California Environmental Reporting System (CERS).

Violation Division: Alameda County Environmental Health
Violation Program: HMRRP
Violation Source: CERS,

Site ID: 373301
Site Name: SOF XI WFO Harrison Owner, LLC
Violation Date: 01-30-2020
Citation: HSC 6.67 25270.4.5(a) - California Health and Safety Code, Chapter 6.67, Section(s) 25270.4.5(a)

Violation Description: Failure to prepare a Spill Prevention, Control, and Countermeasures (SPCC) Plan.

Violation Notes: Returned to compliance on 03/22/2021. Failure to prepare SPCC. Facility is now in the TIUGA program because they have a 200 gallon tank for their fire pump and a hydraulic reservoir for their elevator. Please prepare an SPCC plan using the provided Tier I template and begin marking inspections on a monthly basis. provide a copy of the SPCC plan to ACDEH via email but do not upload it to CERS.

Violation Division: Alameda County Environmental Health
Violation Program: APSA
Violation Source: CERS,

Site ID: 373301
Site Name: SOF XI WFO Harrison Owner, LLC
Violation Date: 05-31-2017
Citation: 22 CCR 12 66262.34(f) - California Code of Regulations, Title 22, Chapter 12, Section(s) 66262.34(f)

Violation Description: Failure to properly label hazardous waste accumulation containers and portable tanks with the following requirements: "Hazardous Waste", name and address of the generator, physical and chemical characteristics of the Hazardous Waste, and starting accumulation date.

Violation Notes: Returned to compliance on 06/27/2017. OBSERVATION: Generator has a 55 gallon drum of used oil that is over half full that had an incomplete

Map ID
Direction
Distance
Elevation

MAP FINDINGS

Site

Database(s)

EDR ID Number
EPA ID Number

CIM/OAKLAND 1901 HARRISON LP (Continued)

S113158261

hazardous waste label. All hazardous waste containers shall be marked with the following information: 1) the words Hazardous Waste ; 2) name and address of generator; 3) hazardous properties; 4) physical state; 5) composition (contents); 6) accumulation start date. CORRECTED: Facility provided a photo of proper labeling on 1/30/17. Since it cannot be determined the exact date of accumulation, the generator shall have the used oil drum removed for disposal. Keep all disposal records for 3 years.

Violation Division: Alameda County Environmental Health
Violation Program: HW
Violation Source: CERS,

Site ID: 373301
Site Name: SOF XI WFO Harrison Owner, LLC
Violation Date: 05-14-2018
Citation: HSC 6.95 25508(a)(1) - California Health and Safety Code, Chapter 6.95, Section(s) 25508(a)(1)

Violation Description: Failure to annually review and electronically certify that the business plan is complete and accurate on or before the annual due date.

Violation Notes: Returned to compliance on 07/05/2018.
Violation Division: Alameda County Environmental Health
Violation Program: HMRRP
Violation Source: CERS,

Site ID: 373301
Site Name: SOF XI WFO Harrison Owner, LLC
Violation Date: 05-31-2017
Citation: HSC 6.5 25250.19(c) - California Health and Safety Code, Chapter 6.5, Section(s) 25250.19(c)

Violation Description: Failure to record in an operating log and retain for three years the following information for each shipment of recycled or exempted oil:
1) The name and address of the used oil recycling facility or generator claiming the oil meets the requirements of HSC 6.5 25250.1.
2) The name and address of the facility receiving the shipment. 3) The quantity of oil delivered. 4) The date of shipment or delivery. 5) A cross-reference to the records and documentation required under HSC 6.5 25250.1.

Violation Notes: Returned to compliance on 06/27/2017. OBSERVATION: The Owner/Operator failed to retain paperwork documenting disposal of used oil for 3 years. CORRECTIVE ACTION: The Owner/Operator shall maintain copies documenting disposal of used oil for a minimum of 3 years. Provide a copy of used oil disposal receipts for last 3 years.

Violation Division: Alameda County Environmental Health
Violation Program: HW
Violation Source: CERS,

Site ID: 373301
Site Name: SOF XI WFO Harrison Owner, LLC
Violation Date: 05-31-2017
Citation: 22 CCR 12 66262.23(a) - California Code of Regulations, Title 22, Chapter 12, Section(s) 66262.23(a)

Violation Description: Failure to properly complete the Uniform Hazardous Waste Manifest.

Violation Notes: Returned to compliance on 06/27/2017. OBSERVATION: The Owner/Operator failed to retain paperwork documenting disposal of used oil for 3 years. CORRECTIVE ACTION: The Owner/Operator shall maintain copies documenting disposal of used oil for a minimum of 3 years. Provide a

Map ID
Direction
Distance
Elevation

MAP FINDINGS

Site

Database(s)

EDR ID Number
EPA ID Number

CIM/OAKLAND 1901 HARRISON LP (Continued)

S113158261

copy of used oil disposal receipts for last 3 years.

Violation Division: Alameda County Environmental Health
Violation Program: HW
Violation Source: CERS,

Site ID: 373301
Site Name: SOF XI WFO Harrison Owner, LLC
Violation Date: 01-30-2020
Citation: 22 CCR 12 66262.12 - California Code of Regulations, Title 22, Chapter 12, Section(s) 66262.12
Violation Description: Failure to obtain an Identification Number prior to treating, storing, disposing of, transporting or offering for transportation any hazardous waste.
Violation Notes: Returned to compliance on 03/22/2021. The generator has not obtained an active EPA ID number to manage hazardous waste. A hazardous waste generator shall not treat, store, dispose of, transport or offer for transportation, hazardous waste without an active EPA ID number. The facility was purchased by a new owner but has not obtained a new EPA ID #. Submit documentation to the CUPA demonstrating that you have obtained an EPA ID number.

Violation Division: Alameda County Environmental Health
Violation Program: HW
Violation Source: CERS,

Site ID: 373301
Site Name: SOF XI WFO Harrison Owner, LLC
Violation Date: 01-13-2017
Citation: 19 CCR 6.95 25508(a)(1) - California Code of Regulations, Title 19, Chapter 6.95, Section(s) 25508(a)(1)
Violation Description: Failure to complete and electronically submit the Business Activities Page and/or Business Owner Operator Identification Page.
Violation Notes: Returned to compliance on 01/30/2017. OBSERVATION: The Business Activities Page in the HMBP submittal was answered incorrectly on whether the facility generates hazardous waste or not. CORRECTIVE ACTION: Facility shall resubmit the Business Activities Page of the HMBP submittal, marking "Yes" on whether the facility generates hazardous waste. Also add the active EPA ID number CAL000350974. Corrected on 1/30/17

Violation Division: Alameda County Environmental Health
Violation Program: HMRRP
Violation Source: CERS,

Site ID: 373301
Site Name: SOF XI WFO Harrison Owner, LLC
Violation Date: 01-30-2020
Citation: HSC 6.5 25250.19(c) - California Health and Safety Code, Chapter 6.5, Section(s) 25250.19(c)
Violation Description: "Failure to record in an operating log and retain for three years the following information for each shipment of recycled or exempted oil:
1) The name and address of the used oil recycling facility or generator claiming the oil meets the requirements of HSC 6.5 25250.1.
2) The name and address of the facility receiving the shipment. 3) The quantity of oil delivered. 4) The date of shipment or delivery. 5) A cross-reference to the records and documentation required under HSC 6.5 25250.1."
Violation Notes: Returned to compliance on 03/22/2021. The generator failed to retain an operating log recording the management of exempt used oil. The

Map ID
Direction
Distance
Elevation

MAP FINDINGS

Site

Database(s)

EDR ID Number
EPA ID Number

CIM/OAKLAND 1901 HARRISON LP (Continued)

S113158261

generator failed to keep records of the used oil that is generated. Maintain disposal records at facility for three years. Since used oil and florescent lamps are disposed by other contractors that service the machinery and lighting; maintain a log of disposals onsite.

Violation Division: Alameda County Environmental Health
Violation Program: HW
Violation Source: CERS,

Site ID: 373301
Site Name: SOF XI WFO Harrison Owner, LLC
Violation Date: 01-30-2020
Citation: HSC 6.95 25508(a)(1) - California Health and Safety Code, Chapter 6.95, Section(s) 25508(a)(1)

Violation Description: Failure to complete and electronically submit the Business Activities Page and/or Business Owner Operator Identification Page.

Violation Notes: Returned to compliance on 03/22/2021. Business activities does not include the petroleum storage tank program for tanks in an underground area (TIUGA). Mark yes to aboveground petroleum storage act on business activities page.

Violation Division: Alameda County Environmental Health
Violation Program: HMRRP
Violation Source: CERS,

Site ID: 373301
Site Name: SOF XI WFO Harrison Owner, LLC
Violation Date: 01-30-2020
Citation: HSC 6.95 25508(a)(1) - California Health and Safety Code, Chapter 6.95, Section(s) 25508(a)(1)

Violation Description: Failure to complete and electronically submit hazardous material inventory information for all reportable hazardous materials on site at or above reportable quantities.

Violation Notes: Returned to compliance on 02/24/2021. The business failed to complete and electronically submit chemical inventory information for all reportable hazardous materials on site at or above reportable quantities. The volume of hydraulic oil in the elevator reservoir needs to be added to the business plan since this is now a tank in an underground area. This will cover the tank facility statement if submitted annually. Add the volume of hydraulic oil in the elevator reservoir to the HMBP even if it is below 55 gallons due to it being in the TIUGA program.

Violation Division: Alameda County Environmental Health
Violation Program: HMRRP
Violation Source: CERS,

Site ID: 373301
Site Name: SOF XI WFO Harrison Owner, LLC
Violation Date: 01-30-2020
Citation: HSC 6.95 25505(a)(4) - California Health and Safety Code, Chapter 6.95, Section(s) 25505(a)(4)

Violation Description: Failure to provide initial and annual training to all employees in safety procedures in the event of a release or threatened release of a hazardous material or failure to document and maintain training records for a minimum of three years.

Violation Notes: Returned to compliance on 03/22/2021. The business failed to provide initial and annual training to all employees in safety procedures in the event of a release or threatened release of a hazardous material including familiarity with the emergency response plan or failure to

Map ID
Direction
Distance
Elevation

MAP FINDINGS

Site

Database(s)

EDR ID Number
EPA ID Number

CIM/OAKLAND 1901 HARRISON LP (Continued)

S113158261

document and maintain training records for a minimum of three years. Establish and electronically submit an employee training program containing provisions to ensure initial and annual training for all employees in safety procedures in the event of a release or threatened release of a hazardous material and document and maintain training records for a minimum of three years.

Violation Division: Alameda County Environmental Health
Violation Program: HMRRP
Violation Source: CERS,

Site ID: 373301
Site Name: SOF XI WFO Harrison Owner, LLC
Violation Date: 01-30-2020
Citation: HSC 6.95 25508(a)(1) - California Health and Safety Code, Chapter 6.95, Section(s) 25508(a)(1)

Violation Description: Failure to annually review and electronically certify that the business plan is complete and accurate on or before the annual due date.

Violation Notes: Returned to compliance on 03/22/2021. The business failed to electronically submit and certify that the business plan is complete, accurate, and in compliance with EPCRA on or before the annual due date. Electronically submit and certify that the business plan is complete, accurate, and in compliance with EPCRA within 30 days. On an ongoing basis, electronically submit and certify the business plan annually on or before the annual due date.

Violation Division: Alameda County Environmental Health
Violation Program: HMRRP
Violation Source: CERS,

Evaluation:

Eval General Type: Compliance Evaluation Inspection
Eval Date: 01-13-2017
Violations Found: Yes

Eval Type: Routine done by local agency

Eval Notes: Onsite to conduct the Hazardous Materials Business Plan inspection at CIM/Oakland - 1901 Harrison Street, Oakland, CA. Met with CIM Journeyman Engineer, Jim Cala. Facility's most recent HMBP Submittal into CERS was 12/6/2016. Observed that CIM group has multiple facilities in the City of Oakland that require Hazardous Materials Business Plans that have never been submitted as required by the California Health and Safety Code. A Hazardous Waste Generator Permit may be required after review of hazardous waste manifests/bill of ladings.

Eval Division: Alameda County Environmental Health
Eval Program: HMRRP
Eval Source: CERS,

Eval General Type: Compliance Evaluation Inspection
Eval Date: 01-13-2017
Violations Found: Yes

Eval Type: Routine done by local agency

Eval Notes: Onsite to conduct the Hazardous Waste Generator inspection at CIM/Oakland - 1901 Harrison Street, Oakland, CA. Met with CIM Journeyman Engineer, Jim Cala. Facility's most recent HMBP Submittal into CERS was 12/6/2016. Observed that CIM group has multiple facilities in the City of Oakland that require Hazardous Materials Business Plans and possibly hazardous waste generator permits that

Map ID
Direction
Distance
Elevation

MAP FINDINGS

Site

Database(s)

EDR ID Number
EPA ID Number

CIM/OAKLAND 1901 HARRISON LP (Continued)

S113158261

have never been submitted as required by the California Health and Safety Code. Permit was paid for 5/22/17

Eval Division: Alameda County Environmental Health
Eval Program: HW
Eval Source: CERS,

Eval General Type: Compliance Evaluation Inspection
Eval Date: 01-30-2020
Violations Found: Yes
Eval Type: Routine done by local agency

Eval Notes: FACILITY INFORMED THAT THEY ARE IN THE ABOVEGROUND PETROLEUM STORAGE ACT (APSA) PROGRAM DUE TO HAVING A TANK IN UNDERGROUND AREA(TIUGA). THE FACILITY HAS A 200 GALLON FIRE PUMP AND A HYDRAULIC RESERVIOR FOR THEIR ELEVATOR. USE THE PROVIDED TIER I SPCC PLAN TO CREAT YOUR SPCC PLAN AND BEGIN TRAINING, AND INSPECTIONS PER THE PLAN. MAINTAIN RECORDS FOR THREE YEARS. THE HYDRAULIC ELEVATOR TANK IS NOT INCLUDED IN THE TIUGA PROGRAM.

Eval Division: Alameda County Environmental Health
Eval Program: APSA
Eval Source: CERS,

Eval General Type: Other/Unknown
Eval Date: 05-14-2018
Violations Found: Yes
Eval Type: Other, not routine, done by local agency

Eval Notes: GENERATE NIV NOV LTR/ADDING VIOLATION
Eval Division: Alameda County Environmental Health
Eval Program: HMRRP
Eval Source: CERS,

Eval General Type: Compliance Evaluation Inspection
Eval Date: 01-30-2020
Violations Found: Yes
Eval Type: Routine done by local agency

Eval Notes: FACILITY HAS RECENTLY BEEN PURCHASED BUT HAS NOT OBTAINED A NEW EPAID#. THE FACILITY GENERATES USED OIL AND UNIVERSAL WASTE FLOURESCENT LAMPS. BOTH WASTE STREAMS ARE TAKEN FROM THE SITE BY THE CONTRACTOR WHO SERVICES THE FIRE PUMP, GENERATOR AND LIGHTING. THE QUANTITY OF USED OIL GENERATED AT THE FACILITY IS APPROXIMATELY 2 GALLONS PER YEAR. NO WASTE WaS OBSERVED ONSITE DURING THE INSPECTION.

Eval Division: Alameda County Environmental Health
Eval Program: HW
Eval Source: CERS,

Eval General Type: Compliance Evaluation Inspection
Eval Date: 01-30-2020
Violations Found: Yes
Eval Type: Routine done by local agency

Eval Notes: ROUTINE INSPECTION FOR THE HMBP, HAZARDOUS WASTE GENERATOR AND ABOVEGROUND PETROLEUM STORAGE ACT PROGRAMS WITH BRUCE HERMESTON.

Eval Division: Alameda County Environmental Health
Eval Program: HMRRP
Eval Source: CERS,

Eval General Type: Compliance Evaluation Inspection
Eval Date: 04-13-2021
Violations Found: No

Map ID
Direction
Distance
Elevation

MAP FINDINGS

Site

Database(s)

EDR ID Number
EPA ID Number

CIM/OAKLAND 1901 HARRISON LP (Continued)

S113158261

Eval Type: Routine done by local agency
Eval Notes: BRUCE HERMESTON PROVIDES PERMISSION FOR RE-INSPECTION OF FIRE PUMP TIUGA IN BASEMENT. TANK IS LISTED AS SECONDARILY CONTAINED AND ALL PIPING IS LOCATED OVER A BERMED AREA. SPCC PLAN RECENTLY PREPARED AND INSPECTIONS BEGAN. TWO PEOPLE INSPECT TANK AND ARE TRAINED IN THE SPCC. SPCC HAS BEEN COMPLETED AND IMPLEMENTED. TIUGA INSPECTION CHECKLIST IS BEING USED TO LOG INSPECTIONS.
Eval Division: Alameda County Environmental Health
Eval Program: APSA
Eval Source: CERS,

Coordinates:
Site ID: 373301
Facility Name: SOF XI WFO Harrison Owner, LLC
Env Int Type Code: HWG
Program ID: 10676203
Coord Name: Not reported
Ref Point Type Desc: Center of a facility or station.,
Latitude: 37.806770
Longitude: -122.265640

Affiliation:
Affiliation Type Desc: Environmental Contact
Entity Name: Bruce Hermeston
Entity Title: Not reported
Affiliation Address: 1901 Harrison St
Affiliation City: Oakland
Affiliation State: CA
Affiliation Country: Not reported
Affiliation Zip: 94612
Affiliation Phone: ,

Affiliation Type Desc: Identification Signer
Entity Name: Bruce Hermeston
Entity Title: Chief Engineer
Affiliation Address: Not reported
Affiliation City: Not reported
Affiliation State: Not reported
Affiliation Country: Not reported
Affiliation Zip: Not reported
Affiliation Phone: ,

Affiliation Type Desc: Operator
Entity Name: Bruce Hermeston
Entity Title: Not reported
Affiliation Address: Not reported
Affiliation City: Not reported
Affiliation State: Not reported
Affiliation Country: Not reported
Affiliation Zip: Not reported
Affiliation Phone: (510) 821-4383,

Affiliation Type Desc: Legal Owner
Entity Name: SOF-XI WFO Harrison Owner, LLC
Entity Title: Not reported
Affiliation Address: 2101 Webster Street, Suite 505

Map ID
Direction
Distance
Elevation

MAP FINDINGS

Site

Database(s)

EDR ID Number
EPA ID Number

CIM/OAKLAND 1901 HARRISON LP (Continued)

S113158261

Affiliation City: Oakland
Affiliation State: CA
Affiliation Country: United States
Affiliation Zip: 94612
Affiliation Phone: (510) 891-5836,

Affiliation Type Desc: CUPA District
Entity Name: Alameda County Env Health
Entity Title: Not reported
Affiliation Address: 1131 Harbor Parkway, Suite 240
Affiliation City: Alameda
Affiliation State: CA
Affiliation Country: Not reported
Affiliation Zip: 94502-6577
Affiliation Phone: (510) 567-6700,

Affiliation Type Desc: Document Preparer
Entity Name: Bruce Hermeston
Entity Title: Not reported
Affiliation Address: Not reported
Affiliation City: Not reported
Affiliation State: Not reported
Affiliation Country: Not reported
Affiliation Zip: Not reported
Affiliation Phone: ,

Affiliation Type Desc: Facility Mailing Address
Entity Name: Mailing Address
Entity Title: Not reported
Affiliation Address: 2101 Webster, Suite 505
Affiliation City: Oakland
Affiliation State: CA
Affiliation Country: Not reported
Affiliation Zip: 94612
Affiliation Phone: ,

Affiliation Type Desc: Parent Corporation
Entity Name: SOF XI WFO Harrison Owner, LLC
Entity Title: Not reported
Affiliation Address: Not reported
Affiliation City: Not reported
Affiliation State: Not reported
Affiliation Country: Not reported
Affiliation Zip: Not reported
Affiliation Phone: ,

Affiliation Type Desc: Property Owner
Entity Name: SOF XI WFO Harrison Owner, LLC
Entity Title: Not reported
Affiliation Address: 2101 Webster, Suite 505
Affiliation City: Oakland
Affiliation State: CA
Affiliation Country: United States
Affiliation Zip: 94612
Affiliation Phone: (510) 891-5836,

Map ID
Direction
Distance
Elevation

MAP FINDINGS

Site

Database(s)

EDR ID Number
EPA ID Number

CIM/OAKLAND 1901 HARRISON LP (Continued)

S113158261

HWTS:

Name: CIM/OAKLAND 1901 HARRISON LP
Address: 1901 HARRISON ST
Address 2: Not reported
City,State,Zip: OAKLAND, CA 94612
EPA ID: CAL000350974
Inactive Date: 06/30/2020
Create Date: 03/17/2010
Last Act Date: Not reported
Mailing Name: Not reported
Mailing Address: 2101 WEBSTER ST.
Mailing Address 2: Not reported
Mailing City,State,Zip: OAKLAND, CA 946123036
Owner Name: CIM OAKLAND 1 KAISER PLAZA LP
Owner Address: 2101 WEBSTER ST
Owner Address 2: Not reported
Owner City,State,Zip: OAKLAND, CA 946123036
Contact Name: ELIZABETH VANCLUTE
Contact Address: 1901 HARRISON
Contact Address 2: Not reported
City,State,Zip: OAKLAND, CA 94612
Facility Status: Inactive
Facility Type: PERMANENT
Category: STATE
Latitude: 37.806392
Longitude: -122.265475

NAICS:

EPA ID: CAL000350974
Create Date: 2010-03-17 11:30:38.090
NAICS Code: 71131
NAICS Description: Promoters of Performing Arts, Sports, and Similar Events with Facilities
Issued EPA ID Date: 2010-03-17 11:30:38.07700
Inactive Date: 2020-06-30 00:00:00
Facility Name: CIM/OAKLAND 1901 HARRISON LP
Facility Address: 1901 HARRISON ST
Facility Address 2: Not reported
Facility City: OAKLAND
Facility County: Not reported
Facility State: CA
Facility Zip: 94612

M112
NNE
1/8-1/4
0.147 mi.
774 ft.

SOF-XI WFO HARRISON OWNER LLC C/O STARWOOD CAPITAL
1901 HARRISON ST
OAKLAND, CA 94612

RCRA NonGen / NLR

1026722993
CAL000460096

Site 2 of 6 in cluster M

Relative:
Lower
Actual:
27 ft.

RCRA Listings:
Date Form Received by Agency: 20210216
Handler Name: SOF-XI WFO HARRISON OWNER LLC C/O STARWOOD CAPITAL GROUP
Handler Address: 1901 HARRISON ST
Handler City,State,Zip: OAKLAND, CA 94612
EPA ID: CAL000460096
Contact Name: KATY LAWSON
Contact Address: 2101 WEBSTER ST STE 505

Map ID
 Direction
 Distance
 Elevation

MAP FINDINGS

Site

Database(s)

EDR ID Number
 EPA ID Number

SOF-XI WFO HARRISON OWNER LLC C/O STARWOOD CAPITAL GROUP (Continued)

1026722993

Contact City,State,Zip:	OAKLAND, CA 94612
Contact Telephone:	510-891-5836
Contact Fax:	Not reported
Contact Email:	PMSWOAKLAND@CUSHWAKE.COM
Contact Title:	Not reported
EPA Region:	09
Land Type:	Not reported
Federal Waste Generator Description:	Not a generator, verified
Non-Notifier:	Not reported
Biennial Report Cycle:	Not reported
Accessibility:	Not reported
Active Site Indicator:	Not reported
State District Owner:	Not reported
State District:	Not reported
Mailing Address:	2101 WEBSTER ST STE 505
Mailing City,State,Zip:	OAKLAND, CA 94612
Owner Name:	SOF-XI WFO HARRISON OWNER LLC
Owner Type:	Other
Operator Name:	KATY LAWSON
Operator Type:	Other
Short-Term Generator Activity:	No
Importer Activity:	No
Mixed Waste Generator:	No
Transporter Activity:	No
Transfer Facility Activity:	No
Recycler Activity with Storage:	No
Small Quantity On-Site Burner Exemption:	No
Smelting Melting and Refining Furnace Exemption:	No
Underground Injection Control:	No
Off-Site Waste Receipt:	No
Universal Waste Indicator:	No
Universal Waste Destination Facility:	No
Federal Universal Waste:	No
Active Site Fed-Reg Treatment Storage and Disposal Facility:	Not reported
Active Site Converter Treatment storage and Disposal Facility:	Not reported
Active Site State-Reg Treatment Storage and Disposal Facility:	Not reported
Active Site State-Reg Handler:	---
Federal Facility Indicator:	Not reported
Hazardous Secondary Material Indicator:	N
Sub-Part K Indicator:	Not reported
Commercial TSD Indicator:	No
Treatment Storage and Disposal Type:	Not reported
2018 GPRA Permit Baseline:	Not on the Baseline
2018 GPRA Renewals Baseline:	Not on the Baseline
Permit Renewals Workload Universe:	Not reported
Permit Workload Universe:	Not reported
Permit Progress Universe:	Not reported
Post-Closure Workload Universe:	Not reported
Closure Workload Universe:	Not reported
202 GPRA Corrective Action Baseline:	No
Corrective Action Workload Universe:	No
Subject to Corrective Action Universe:	No
Non-TSDFs Where RCRA CA has Been Imposed Universe:	No
TSDFs Potentially Subject to CA Under 3004 (u)/(v) Universe:	No
TSDFs Only Subject to CA under Discretionary Auth Universe:	No
Corrective Action Priority Ranking:	No NCAPS ranking
Environmental Control Indicator:	No

Map ID
 Direction
 Distance
 Elevation

MAP FINDINGS

Site

Database(s)

EDR ID Number
 EPA ID Number

SOF-XI WFO HARRISON OWNER LLC C/O STARWOOD CAPITAL GROUP (Continued)

1026722993

Institutional Control Indicator:	No
Human Exposure Controls Indicator:	N/A
Groundwater Controls Indicator:	N/A
Operating TSDU Universe:	Not reported
Full Enforcement Universe:	Not reported
Significant Non-Complier Universe:	No
Unaddressed Significant Non-Complier Universe:	No
Addressed Significant Non-Complier Universe:	No
Significant Non-Complier With a Compliance Schedule Universe:	No
Financial Assurance Required:	Not reported
Handler Date of Last Change:	20210226
Recognized Trader-Importer:	No
Recognized Trader-Exporter:	No
Importer of Spent Lead Acid Batteries:	No
Exporter of Spent Lead Acid Batteries:	No
Recycler Activity Without Storage:	No
Manifest Broker:	No
Sub-Part P Indicator:	No

Handler - Owner Operator:

Owner/Operator Indicator:	Operator
Owner/Operator Name:	KATY LAWSON
Legal Status:	Other
Date Became Current:	Not reported
Date Ended Current:	Not reported
Owner/Operator Address:	2101 WEBSTER ST STE 505
Owner/Operator City,State,Zip:	OAKLAND, CA 94612
Owner/Operator Telephone:	510-891-5836
Owner/Operator Telephone Ext:	Not reported
Owner/Operator Fax:	Not reported
Owner/Operator Email:	Not reported

Owner/Operator Indicator:	Owner
Owner/Operator Name:	SOF-XI WFO HARRISON OWNER LLC
Legal Status:	Other
Date Became Current:	Not reported
Date Ended Current:	Not reported
Owner/Operator Address:	100 PINE ST STE 3000
Owner/Operator City,State,Zip:	SAN FRANCISCO, CA 94111
Owner/Operator Telephone:	415-247-1235
Owner/Operator Telephone Ext:	Not reported
Owner/Operator Fax:	Not reported
Owner/Operator Email:	Not reported

Historic Generators:

Receive Date:	20210216
Handler Name:	SOF-XI WFO HARRISON OWNER LLC C/O STARWOOD CAPITAL GROUP
Federal Waste Generator Description:	Not a generator, verified
State District Owner:	Not reported
Large Quantity Handler of Universal Waste:	No
Recognized Trader Importer:	No
Recognized Trader Exporter:	No
Spent Lead Acid Battery Importer:	No
Spent Lead Acid Battery Exporter:	No
Current Record:	Yes

Map ID
 Direction
 Distance
 Elevation

MAP FINDINGS

Site

Database(s)

EDR ID Number
 EPA ID Number

SOF-XI WFO HARRISON OWNER LLC C/O STARWOOD CAPITAL GROUP (Continued)

1026722993

Non Storage Recycler Activity: No
 Electronic Manifest Broker: No

List of NAICS Codes and Descriptions:

NAICS Code: 711310
 NAICS Description: PROMOTERS OF PERFORMING ARTS, SPORTS, AND SIMILAR EVENTS WITH FACILITIES

Facility Has Received Notices of Violations:

Violations: No Violations Found

Evaluation Action Summary:

Evaluations: No Evaluations Found

M113
NNE
1/8-1/4
0.147 mi.
774 ft.

WORLD SAVINGS CTR
1901 HARRISON ST
OAKLAND, CA 94612

RCRA NonGen / NLR
FINDS
ECHO

1000278429
CAD071685606

Site 3 of 6 in cluster M

Relative:
Lower
Actual:
27 ft.

RCRA Listings:
 Date Form Received by Agency: 20050412
 Handler Name: WORLD SAVINGS CTR
 Handler Address: 1901 HARRISON ST
 Handler City,State,Zip: OAKLAND, CA 94612
 EPA ID: CAD071685606
 Contact Name: DAISY PALMA
 Contact Address: 1901 HARRISON ST
 Contact City,State,Zip: OAKLAND, CA 94612
 Contact Telephone: 510-446-4067
 Contact Fax: Not reported
 Contact Email: Not reported
 Contact Title: Not reported
 EPA Region: 09
 Land Type: Private
 Federal Waste Generator Description: Not a generator, verified
 Non-Notifier: Not reported
 Biennial Report Cycle: Not reported
 Accessibility: Not reported
 Active Site Indicator: Not reported
 State District Owner: Not reported
 State District: Not reported
 Mailing Address: 1901 HARRISON ST
 Mailing City,State,Zip: OAKLAND, CA 94612
 Owner Name: PP ACQUISITION PARTNERS LP
 Owner Type: Private
 Operator Name: PP MANAGEMENT LP
 Operator Type: Private
 Short-Term Generator Activity: No
 Importer Activity: No
 Mixed Waste Generator: No
 Transporter Activity: No
 Transfer Facility Activity: No
 Recycler Activity with Storage: No
 Small Quantity On-Site Burner Exemption: No

Map ID
 Direction
 Distance
 Elevation

MAP FINDINGS

Site

Database(s)

EDR ID Number
 EPA ID Number

WORLD SAVINGS CTR (Continued)

1000278429

Smelting Melting and Refining Furnace Exemption:	No
Underground Injection Control:	No
Off-Site Waste Receipt:	No
Universal Waste Indicator:	No
Universal Waste Destination Facility:	No
Federal Universal Waste:	No
Active Site Fed-Reg Treatment Storage and Disposal Facility:	Not reported
Active Site Converter Treatment storage and Disposal Facility:	Not reported
Active Site State-Reg Treatment Storage and Disposal Facility:	Not reported
Active Site State-Reg Handler:	---
Federal Facility Indicator:	Not reported
Hazardous Secondary Material Indicator:	NN
Sub-Part K Indicator:	Not reported
Commercial TSD Indicator:	No
Treatment Storage and Disposal Type:	Not reported
2018 GPRA Permit Baseline:	Not on the Baseline
2018 GPRA Renewals Baseline:	Not on the Baseline
Permit Renewals Workload Universe:	Not reported
Permit Workload Universe:	Not reported
Permit Progress Universe:	Not reported
Post-Closure Workload Universe:	Not reported
Closure Workload Universe:	Not reported
202 GPRA Corrective Action Baseline:	No
Corrective Action Workload Universe:	No
Subject to Corrective Action Universe:	No
Non-TSDs Where RCRA CA has Been Imposed Universe:	No
TSDs Potentially Subject to CA Under 3004 (u)/(v) Universe:	No
TSDs Only Subject to CA under Discretionary Auth Universe:	No
Corrective Action Priority Ranking:	No NCAPS ranking
Environmental Control Indicator:	No
Institutional Control Indicator:	No
Human Exposure Controls Indicator:	N/A
Groundwater Controls Indicator:	N/A
Operating TSDF Universe:	Not reported
Full Enforcement Universe:	Not reported
Significant Non-Complier Universe:	No
Unaddressed Significant Non-Complier Universe:	No
Addressed Significant Non-Complier Universe:	No
Significant Non-Complier With a Compliance Schedule Universe:	No
Financial Assurance Required:	Not reported
Handler Date of Last Change:	20060821
Recognized Trader-Importer:	No
Recognized Trader-Exporter:	No
Importer of Spent Lead Acid Batteries:	No
Exporter of Spent Lead Acid Batteries:	No
Recycler Activity Without Storage:	Not reported
Manifest Broker:	Not reported
Sub-Part P Indicator:	No

Hazardous Waste Summary:

Waste Code: F001
 Waste Description: THE FOLLOWING SPENT HALOGENATED SOLVENTS USED IN DEGREASING: TETRACHLOROETHYLENE, TRICHLOROETHYLENE, METHYLENE CHLORIDE, 1,1,1-TRICHLOROETHANE, CARBON TETRACHLORIDE AND CHLORINATED FLUOROCARBONS; ALL SPENT SOLVENT MIXTURES/BLENDS USED IN DEGREASING CONTAINING, BEFORE USE, A TOTAL OF TEN PERCENT OR MORE (BY VOLUME) OF

Map ID
Direction
Distance
Elevation

MAP FINDINGS

Site

Database(s)

EDR ID Number
EPA ID Number

WORLD SAVINGS CTR (Continued)

1000278429

ONE OR MORE OF THE ABOVE HALOGENATED SOLVENTS OR THOSE SOLVENTS LISTED IN F002, F004, AND F005; AND STILL BOTTOMS FROM THE RECOVERY OF THESE SPENT SOLVENTS AND SPENT SOLVENT MIXTURES.

Waste Code: F003
Waste Description: THE FOLLOWING SPENT NONHALOGENATED SOLVENTS: XYLENE, ACETONE, ETHYL ACETATE, ETHYL BENZENE, ETHYL ETHER, METHYL ISOBUTYL KETONE, N-BUTYL ALCOHOL, CYCLOHEXANONE, AND METHANOL; ALL SPENT SOLVENT MIXTURES/BLENDS CONTAINING, BEFORE USE, ONLY THE ABOVE SPENT NONHALOGENATED SOLVENTS; AND ALL SPENT SOLVENT MIXTURES/BLENDS CONTAINING, BEFORE USE, ONE OR MORE OF THE ABOVE NONHALOGENATED SOLVENTS, AND A TOTAL OF TEN PERCENT OR MORE (BY VOLUME) OF ONE OR MORE OF THOSE SOLVENTS LISTED IN F001, F002, F004, AND F005; AND STILL BOTTOMS FROM THE RECOVERY OF THESE SPENT SOLVENTS AND SPENT SOLVENT MIXTURES.

Handler - Owner Operator:

Owner/Operator Indicator: Operator
Owner/Operator Name: NOT REQUIRED
Legal Status: Private
Date Became Current: Not reported
Date Ended Current: Not reported
Owner/Operator Address: NOT REQUIRED
Owner/Operator City,State,Zip: NOT REQUIRED, ME 99999
Owner/Operator Telephone: 415-555-1212
Owner/Operator Telephone Ext: Not reported
Owner/Operator Fax: Not reported
Owner/Operator Email: Not reported

Owner/Operator Indicator: Owner
Owner/Operator Name: WORLD SAVINGS AND LOAN
Legal Status: Private
Date Became Current: Not reported
Date Ended Current: Not reported
Owner/Operator Address: NOT REQUIRED
Owner/Operator City,State,Zip: NOT REQUIRED, ME 99999
Owner/Operator Telephone: 415-555-1212
Owner/Operator Telephone Ext: Not reported
Owner/Operator Fax: Not reported
Owner/Operator Email: Not reported

Owner/Operator Indicator: Owner
Owner/Operator Name: PP ACQUISITION PARTNERS LP
Legal Status: Private
Date Became Current: 19850101
Date Ended Current: Not reported
Owner/Operator Address: Not reported
Owner/Operator City,State,Zip: Not reported
Owner/Operator Telephone: Not reported
Owner/Operator Telephone Ext: Not reported
Owner/Operator Fax: Not reported
Owner/Operator Email: Not reported

Owner/Operator Indicator: Operator
Owner/Operator Name: PP MANAGEMENT LP
Legal Status: Private
Date Became Current: 19850101

Map ID
Direction
Distance
Elevation

MAP FINDINGS

Site

Database(s)

EDR ID Number
EPA ID Number

WORLD SAVINGS CTR (Continued)

1000278429

Date Ended Current: Not reported
Owner/Operator Address: Not reported
Owner/Operator City,State,Zip: Not reported
Owner/Operator Telephone: Not reported
Owner/Operator Telephone Ext: Not reported
Owner/Operator Fax: Not reported
Owner/Operator Email: Not reported

Historic Generators:

Receive Date: 19860514
Handler Name: WORLD SAVINGS AND LOAN
Federal Waste Generator Description: Small Quantity Generator
State District Owner: CA
Large Quantity Handler of Universal Waste: No
Recognized Trader Importer: No
Recognized Trader Exporter: No
Spent Lead Acid Battery Importer: No
Spent Lead Acid Battery Exporter: No
Current Record: No
Non Storage Recycler Activity: Not reported
Electronic Manifest Broker: Not reported

Receive Date: 20050412
Handler Name: WORLD SAVINGS CTR
Federal Waste Generator Description: Not a generator, verified
State District Owner: Not reported
Large Quantity Handler of Universal Waste: No
Recognized Trader Importer: No
Recognized Trader Exporter: No
Spent Lead Acid Battery Importer: No
Spent Lead Acid Battery Exporter: No
Current Record: Yes
Non Storage Recycler Activity: Not reported
Electronic Manifest Broker: Not reported

List of NAICS Codes and Descriptions:

NAICS Code: 52212
NAICS Description: SAVINGS INSTITUTIONS

NAICS Code: 53112
NAICS Description: LESSORS OF NONRESIDENTIAL BUILDINGS (EXCEPT MINIWAREHOUSES)

Facility Has Received Notices of Violations:

Violations: No Violations Found

Evaluation Action Summary:

Evaluations: No Evaluations Found

FINDS:

Registry ID: 110002656484

[Click Here for FRS Facility Detail Report:](#)

Environmental Interest/Information System:

Map ID
 Direction
 Distance
 Elevation

MAP FINDINGS

Site

Database(s)

EDR ID Number
 EPA ID Number

WORLD SAVINGS CTR (Continued)

1000278429

RCRAInfo is a national information system that supports the Resource Conservation and Recovery Act (RCRA) program through the tracking of events and activities related to facilities that generate, transport, and treat, store, or dispose of hazardous waste. RCRAInfo allows RCRA program staff to track the notification, permit, compliance, and corrective action activities required under RCRA.

Registry ID: 110058338204

Click Here for FRS Facility Detail Report:

Environmental Interest/Information System:

AIR EMISSIONS CLASSIFICATION UNKNOWN

Registry ID: 110071052253

Click Here for FRS Facility Detail Report:

Environmental Interest/Information System:

RCRAInfo is a national information system that supports the Resource Conservation and Recovery Act (RCRA) program through the tracking of events and activities related to facilities that generate, transport, and treat, store, or dispose of hazardous waste. RCRAInfo allows RCRA program staff to track the notification, permit, compliance, and corrective action activities required under RCRA.

Click this hyperlink while viewing on your computer to access additional FINDS: detail in the EDR Site Report.

ECHO:

Envid: 1000278429
 Registry ID: 110002656484
 DFR URL: <http://echo.epa.gov/detailed-facility-report?fid=110002656484>
 Name: WORLD SAVINGS CTR
 Address: 1901 HARRISON ST
 City,State,Zip: OAKLAND, CA 94612

M114
NNE
1/8-1/4
0.147 mi.
774 ft.

CIM/OAKLAND 1901 HARRISON LP
1901 HARRISON ST
OAKLAND, CA 94612

RCRA NonGen / NLR

1024825416
CAL000350974

Site 4 of 6 in cluster M

Relative:
Lower
Actual:
27 ft.

RCRA Listings:
 Date Form Received by Agency: 20100317
 Handler Name: CIM/OAKLAND 1901 HARRISON LP
 Handler Address: 1901 HARRISON ST
 Handler City,State,Zip: OAKLAND, CA 94612
 EPA ID: CAL000350974
 Contact Name: JON JORGENSEN
 Contact Address: 1 KAISER PLAZA STE 301
 Contact City,State,Zip: OAKLAND, CA 94612
 Contact Telephone: 510-271-0100
 Contact Fax: 510-271-0108
 Contact Email: ORDWAY@CIMGROUP.COM
 Contact Title: Not reported
 EPA Region: 09
 Land Type: Not reported
 Federal Waste Generator Description: Not a generator, verified
 Non-Notifier: Not reported
 Biennial Report Cycle: Not reported

Map ID
 Direction
 Distance
 Elevation

MAP FINDINGS

Site

Database(s)

EDR ID Number
 EPA ID Number

CIM/OAKLAND 1901 HARRISON LP (Continued)

1024825416

Accessibility:		Not reported
Active Site Indicator:		Handler Activities
State District Owner:		Not reported
State District:		Not reported
Mailing Address:		1 KAISER PLAZA STE 301
Mailing City, State, Zip:		OAKLAND, CA 94612-0000
Owner Name:	CIM OAKLAND 1 KAISER PLAZA LP	
Owner Type:		Other
Operator Name:	JON JORGENSEN	
Operator Type:		Other
Short-Term Generator Activity:		No
Importer Activity:		No
Mixed Waste Generator:		No
Transporter Activity:		No
Transfer Facility Activity:		No
Recycler Activity with Storage:		No
Small Quantity On-Site Burner Exemption:		No
Smelting Melting and Refining Furnace Exemption:		No
Underground Injection Control:		No
Off-Site Waste Receipt:		No
Universal Waste Indicator:		Yes
Universal Waste Destination Facility:		Yes
Federal Universal Waste:		No
Active Site Fed-Reg Treatment Storage and Disposal Facility:		Not reported
Active Site Converter Treatment storage and Disposal Facility:		Not reported
Active Site State-Reg Treatment Storage and Disposal Facility:		Not reported
Active Site State-Reg Handler:		---
Federal Facility Indicator:		Not reported
Hazardous Secondary Material Indicator:		N
Sub-Part K Indicator:		Not reported
Commercial TSD Indicator:		No
Treatment Storage and Disposal Type:		Not reported
2018 GPRA Permit Baseline:		Not on the Baseline
2018 GPRA Renewals Baseline:		Not on the Baseline
Permit Renewals Workload Universe:		Not reported
Permit Workload Universe:		Not reported
Permit Progress Universe:		Not reported
Post-Closure Workload Universe:		Not reported
Closure Workload Universe:		Not reported
202 GPRA Corrective Action Baseline:		No
Corrective Action Workload Universe:		No
Subject to Corrective Action Universe:		No
Non-TSDs Where RCRA CA has Been Imposed Universe:		No
TSDs Potentially Subject to CA Under 3004 (u)/(v) Universe:		No
TSDs Only Subject to CA under Discretionary Auth Universe:		No
Corrective Action Priority Ranking:		No NCAPS ranking
Environmental Control Indicator:		No
Institutional Control Indicator:		No
Human Exposure Controls Indicator:		N/A
Groundwater Controls Indicator:		N/A
Operating TSDF Universe:		Not reported
Full Enforcement Universe:		Not reported
Significant Non-Complier Universe:		No
Unaddressed Significant Non-Complier Universe:		No
Addressed Significant Non-Complier Universe:		No
Significant Non-Complier With a Compliance Schedule Universe:		No
Financial Assurance Required:	Not reported	

Map ID
Direction
Distance
Elevation

MAP FINDINGS

Site

Database(s)

EDR ID Number
EPA ID Number

CIM/OAKLAND 1901 HARRISON LP (Continued)

1024825416

Handler Date of Last Change: 20180905
Recognized Trader-Importer: No
Recognized Trader-Exporter: No
Importer of Spent Lead Acid Batteries: No
Exporter of Spent Lead Acid Batteries: No
Recycler Activity Without Storage: No
Manifest Broker: No
Sub-Part P Indicator: No

Handler - Owner Operator:

Owner/Operator Indicator: Owner
Owner/Operator Name: CIM OAKLAND 1 KAISER PLAZA LP
Legal Status: Other
Date Became Current: Not reported
Date Ended Current: Not reported
Owner/Operator Address: ONE KAISER PLAZA STE 301
Owner/Operator City,State,Zip: OAKLAND, CA 94612-3036
Owner/Operator Telephone: 510-271-0100
Owner/Operator Telephone Ext: Not reported
Owner/Operator Fax: Not reported
Owner/Operator Email: Not reported

Owner/Operator Indicator: Operator
Owner/Operator Name: JON JORGENSEN
Legal Status: Other
Date Became Current: Not reported
Date Ended Current: Not reported
Owner/Operator Address: 1 KAISER PLAZA STE 301
Owner/Operator City,State,Zip: OAKLAND, CA 94612
Owner/Operator Telephone: 510-271-0100
Owner/Operator Telephone Ext: Not reported
Owner/Operator Fax: Not reported
Owner/Operator Email: Not reported

Historic Generators:

Receive Date: 20100317
Handler Name: CIM/OAKLAND 1901 HARRISON LP
Federal Waste Generator Description: Not a generator, verified
State District Owner: Not reported
Large Quantity Handler of Universal Waste: No
Recognized Trader Importer: No
Recognized Trader Exporter: No
Spent Lead Acid Battery Importer: No
Spent Lead Acid Battery Exporter: No
Current Record: Yes
Non Storage Recycler Activity: Not reported
Electronic Manifest Broker: Not reported

List of NAICS Codes and Descriptions:

NAICS Code: 71131
NAICS Description: PROMOTERS OF PERFORMING ARTS, SPORTS, AND SIMILAR EVENTS WITH FACILITIES

Facility Has Received Notices of Violations:

Map ID
 Direction
 Distance
 Elevation

MAP FINDINGS

Site

Database(s)

EDR ID Number
 EPA ID Number

CIM/OAKLAND 1901 HARRISON LP (Continued)

1024825416

Violations: No Violations Found

Evaluation Action Summary:
 Evaluations: No Evaluations Found

N115
SSE
1/8-1/4
0.148 mi.
780 ft.

MOSSER CO/1428 JACKSON STREET ASSOCIATES, LP
1428 JACKSON ST #302
OAKLAND, CA 94612
Site 1 of 7 in cluster N

RCRA NonGen / NLR

1024747573
CAC002967350

Relative:
Lower
Actual:
34 ft.

RCRA Listings:		
Date Form Received by Agency:		20180620
Handler Name:	MOSSER CO/1428 JACKSON	STREET ASSOCIATES, LP
Handler Address:		1428 JACKSON ST #302
Handler City,State,Zip:		OAKLAND, CA 94612
EPA ID:		CAC002967350
Contact Name:		PAVAL KANTOR
Contact Address:		220 MONTGOMERY ST
Contact City,State,Zip:		SAN FRANCISCO, CA 94104
Contact Telephone:		408-250-7695
Contact Fax:		Not reported
Contact Email:		AGARRISON@RMC.COM
Contact Title:		Not reported
EPA Region:		09
Land Type:		Not reported
Federal Waste Generator Description:		Not a generator, verified
Non-Notifier:		Not reported
Biennial Report Cycle:		Not reported
Accessibility:		Not reported
Active Site Indicator:		Handler Activities
State District Owner:		Not reported
State District:		Not reported
Mailing Address:		220 MONTGOMERY ST
Mailing City,State,Zip:		SAN FRANCISCO, CA 94104
Owner Name:	PAVAL KANTOR	
Owner Type:		Other
Operator Name:	PAVAL KANTOR	
Operator Type:		Other
Short-Term Generator Activity:		No
Importer Activity:		No
Mixed Waste Generator:		No
Transporter Activity:		No
Transfer Facility Activity:		No
Recycler Activity with Storage:		No
Small Quantity On-Site Burner Exemption:		No
Smelting Melting and Refining Furnace Exemption:		No
Underground Injection Control:		No
Off-Site Waste Receipt:		No
Universal Waste Indicator:		Yes
Universal Waste Destination Facility:		Yes
Federal Universal Waste:		No
Active Site Fed-Reg Treatment Storage and Disposal Facility:		Not reported
Active Site Converter Treatment storage and Disposal Facility:		Not reported
Active Site State-Reg Treatment Storage and Disposal Facility:		Not reported
Active Site State-Reg Handler:		---

Map ID
 Direction
 Distance
 Elevation

MAP FINDINGS

Site

Database(s)

EDR ID Number
 EPA ID Number

MOSSER CO/1428 JACKSON STREET ASSOCIATES, LP (Continued)

1024747573

Federal Facility Indicator:	Not reported
Hazardous Secondary Material Indicator:	N
Sub-Part K Indicator:	Not reported
Commercial TSD Indicator:	No
Treatment Storage and Disposal Type:	Not reported
2018 GPRA Permit Baseline:	Not on the Baseline
2018 GPRA Renewals Baseline:	Not on the Baseline
Permit Renewals Workload Universe:	Not reported
Permit Workload Universe:	Not reported
Permit Progress Universe:	Not reported
Post-Closure Workload Universe:	Not reported
Closure Workload Universe:	Not reported
202 GPRA Corrective Action Baseline:	No
Corrective Action Workload Universe:	No
Subject to Corrective Action Universe:	No
Non-TSDFs Where RCRA CA has Been Imposed Universe:	No
TSDFs Potentially Subject to CA Under 3004 (u)/(v) Universe:	No
TSDFs Only Subject to CA under Discretionary Auth Universe:	No
Corrective Action Priority Ranking:	No NCAPS ranking
Environmental Control Indicator:	No
Institutional Control Indicator:	No
Human Exposure Controls Indicator:	N/A
Groundwater Controls Indicator:	N/A
Operating TSDF Universe:	Not reported
Full Enforcement Universe:	Not reported
Significant Non-Complier Universe:	No
Unaddressed Significant Non-Complier Universe:	No
Addressed Significant Non-Complier Universe:	No
Significant Non-Complier With a Compliance Schedule Universe:	No
Financial Assurance Required:	Not reported
Handler Date of Last Change:	20180831
Recognized Trader-Importer:	No
Recognized Trader-Exporter:	No
Importer of Spent Lead Acid Batteries:	No
Exporter of Spent Lead Acid Batteries:	No
Recycler Activity Without Storage:	No
Manifest Broker:	No
Sub-Part P Indicator:	No

Handler - Owner Operator:

Owner/Operator Indicator:	Owner
Owner/Operator Name: PAVAL KANTOR	
Legal Status:	Other
Date Became Current:	Not reported
Date Ended Current:	Not reported
Owner/Operator Address:	308 JESSIE ST
Owner/Operator City,State,Zip:	SAN FRANCISCO, CA 94103
Owner/Operator Telephone:	408-250-7695
Owner/Operator Telephone Ext:	Not reported
Owner/Operator Fax:	Not reported
Owner/Operator Email:	Not reported

Owner/Operator Indicator:	Operator
Owner/Operator Name: PAVAL KANTOR	
Legal Status:	Other
Date Became Current:	Not reported

Map ID
 Direction
 Distance
 Elevation

MAP FINDINGS

Site

Database(s)

EDR ID Number
 EPA ID Number

MOSSER CO/1428 JACKSON STREET ASSOCIATES, LP (Continued)

1024747573

Date Ended Current: Not reported
 Owner/Operator Address: 220 MONTGOMERY ST
 Owner/Operator City,State,Zip: SAN FRANCISCO, CA 94104
 Owner/Operator Telephone: 408-250-7695
 Owner/Operator Telephone Ext: Not reported
 Owner/Operator Fax: Not reported
 Owner/Operator Email: Not reported

Historic Generators:

Receive Date: 20180620
 Handler Name: MOSSER CO/1428 JACKSON STREET ASSOCIATES, LP
 Federal Waste Generator Description: Not a generator, verified
 State District Owner: Not reported
 Large Quantity Handler of Universal Waste: No
 Recognized Trader Importer: No
 Recognized Trader Exporter: No
 Spent Lead Acid Battery Importer: No
 Spent Lead Acid Battery Exporter: No
 Current Record: Yes
 Non Storage Recycler Activity: Not reported
 Electronic Manifest Broker: Not reported

List of NAICS Codes and Descriptions:

NAICS Code: 56299
 NAICS Description: ALL OTHER WASTE MANAGEMENT SERVICES

Facility Has Received Notices of Violations:

Violations: No Violations Found

Evaluation Action Summary:

Evaluations: No Evaluations Found

**J116
 NW
 1/8-1/4
 0.151 mi.
 795 ft.**

**LE MAGIC CLEANERS
 1706 FRANKLIN ST
 OAKLAND, CA 94612
 Site 6 of 8 in cluster J**

**DRYCLEANERS S124451349
 HWTS N/A**

**Relative:
 Lower
 Actual:
 34 ft.**

DRYCLEANERS:
 Name: LE MAGIC CLEANERS
 Address: 1706 FRANKLIN ST
 City,State,Zip: OAKLAND, CA 94612
 EPA Id: CAL000445318
 NAICS Code: 812320
 NAICS Description: Drycleaning and Laundry Services (except Coin-Operated)
 SIC Code: 7211
 SIC Description: Power Laundries, Family and Commercial
 Create Date: 04/18/2019
 Facility Active: Yes
 Inactive Date: Not reported
 Facility Addr2: Not reported
 Owner Name: KWONG SUN TSE AND YANNA LI
 Owner Address: 1706 FRANKLIN ST
 Owner Address 2: Not reported
 Owner Telephone: 4155688819

Map ID
Direction
Distance
Elevation

MAP FINDINGS

Site

Database(s)

EDR ID Number
EPA ID Number

LE MAGIC CLEANERS (Continued)

S124451349

Contact Name: YANNA LI
Contact Address: 1706 FRANKLIN ST
Contact Address 2: Not reported
Contact Telephone: 5108361880
Contact Fax: Not reported
Mailing Name: Not reported
Mailing Address 1: 1706 FRANKLIN ST
Mailing Address 2: Not reported
Mailing City: OAKLAND
Mailing State: CA
Mailing Zip: 94612
Owner Fax: Not reported
Region Code: 2
Latitude: 0
Longitude: 0

HWTS:

Name: LE MAGIC CLEANERS
Address: 1706 FRANKLIN ST
Address 2: Not reported
City,State,Zip: OAKLAND, CA 94612
EPA ID: CAC003009173
Inactive Date: 07/08/2019
Create Date: 04/08/2019
Last Act Date: Not reported
Mailing Name: Not reported
Mailing Address: 1706 FRANKLIN ST
Mailing Address 2: Not reported
Mailing City,State,Zip: OAKLAND, CA 94612
Owner Name: KWONG SUN TSE AND YANNA LI
Owner Address: 1706 FRANKLIN ST
Owner Address 2: Not reported
Owner City,State,Zip: OAKLAND, CA 94612
Contact Name: YANNA LI
Contact Address: 1706 FRANKLIN ST
Contact Address 2: Not reported
City,State,Zip: OAKLAND, CA 94612
Facility Status: Inactive
Facility Type: TEMPORARY
Category: STATE
Latitude: 37.80624
Longitude: -122.268397

Name: LE MAGIC CLEANERS
Address: 1706 FRANKLIN ST
Address 2: Not reported
City,State,Zip: OAKLAND, CA 94612
EPA ID: CAL000445318
Inactive Date: Not reported
Create Date: 04/18/2019
Last Act Date: Not reported
Mailing Name: Not reported
Mailing Address: 1706 FRANKLIN ST
Mailing Address 2: Not reported
Mailing City,State,Zip: OAKLAND, CA 94612
Owner Name: KWONG SUN TSE AND YANNA LI
Owner Address: 1706 FRANKLIN ST

Map ID
 Direction
 Distance
 Elevation

MAP FINDINGS

Site

Database(s)

EDR ID Number
 EPA ID Number

LE MAGIC CLEANERS (Continued)

S124451349

Owner Address 2:	Not reported
Owner City,State,Zip:	OAKLAND, CA 94612
Contact Name:	YANNA LI
Contact Address:	1706 FRANKLIN ST
Contact Address 2:	Not reported
City,State,Zip:	OAKLAND, CA 94612
Facility Status:	Active
Facility Type:	PERMANENT
Category:	STATE
Latitude:	37.80628559
Longitude:	-122.2683706
NAICS:	
EPA ID:	CAL000445318
Create Date:	2019-04-18 08:56:47.253
NAICS Code:	812320
NAICS Description:	Drycleaning and Laundry Services (except Coin-Operated)
Issued EPA ID Date:	2019-04-18 08:56:47.25300
Inactive Date:	Not reported
Facility Name:	LE MAGIC CLEANERS
Facility Address:	1706 FRANKLIN ST
Facility Address 2:	Not reported
Facility City:	OAKLAND
Facility County:	Not reported
Facility State:	CA
Facility Zip:	94612
EPA ID:	CAL000445318
Create Date:	2019-04-18 08:56:47.253
NAICS Code:	812320
NAICS Description:	Drycleaning and Laundry Services (except Coin-Operated)
Issued EPA ID Date:	2019-04-18 08:56:47.25300
Inactive Date:	Not reported
Facility Name:	LE MAGIC CLEANERS
Facility Address:	1706 FRANKLIN ST
Facility Address 2:	Not reported
Facility City:	OAKLAND
Facility County:	Not reported
Facility State:	CA
Facility Zip:	94612

**J117
 NW
 1/8-1/4
 0.151 mi.
 795 ft.**

**LE MAGIC CLEANERS
 1706 FRANKLIN ST
 OAKLAND, CA 94612
 Site 7 of 8 in cluster J**

**RCRA NonGen / NLR 1025829619
 CAC003009173**

**Relative:
 Lower
 Actual:
 34 ft.**

RCRA Listings:	
Date Form Received by Agency:	20190408
Handler Name:	LE MAGIC CLEANERS
Handler Address:	1706 FRANKLIN ST
Handler City,State,Zip:	OAKLAND, CA 94612
EPA ID:	CAC003009173
Contact Name:	YANNA LI
Contact Address:	1706 FRANKLIN ST
Contact City,State,Zip:	OAKLAND, CA 94612
Contact Telephone:	510-836-1880

Map ID
 Direction
 Distance
 Elevation

MAP FINDINGS

Site

Database(s)

EDR ID Number
 EPA ID Number

LE MAGIC CLEANERS (Continued)

1025829619

Contact Fax:		Not reported
Contact Email:		SHIRLEYTAN@TECHNICHEM.COM
Contact Title:		Not reported
EPA Region:		09
Land Type:		Not reported
Federal Waste Generator Description:		Not a generator, verified
Non-Notifier:		Not reported
Biennial Report Cycle:		Not reported
Accessibility:		Not reported
Active Site Indicator:		Handler Activities
State District Owner:		Not reported
State District:		Not reported
Mailing Address:		1706 FRANKLIN ST
Mailing City,State,Zip:		OAKLAND, CA 94612
Owner Name:	KWONG SUN TSE AND YANNA LI	
Owner Type:		Other
Operator Name:	YANNA LI	
Operator Type:		Other
Short-Term Generator Activity:		No
Importer Activity:		No
Mixed Waste Generator:		No
Transporter Activity:		No
Transfer Facility Activity:		No
Recycler Activity with Storage:		No
Small Quantity On-Site Burner Exemption:		No
Smelting Melting and Refining Furnace Exemption:		No
Underground Injection Control:		No
Off-Site Waste Receipt:		No
Universal Waste Indicator:		Yes
Universal Waste Destination Facility:		Yes
Federal Universal Waste:		No
Active Site Fed-Reg Treatment Storage and Disposal Facility:		Not reported
Active Site Converter Treatment storage and Disposal Facility:		Not reported
Active Site State-Reg Treatment Storage and Disposal Facility:		Not reported
Active Site State-Reg Handler:		---
Federal Facility Indicator:		Not reported
Hazardous Secondary Material Indicator:		N
Sub-Part K Indicator:		Not reported
Commercial TSD Indicator:		No
Treatment Storage and Disposal Type:		Not reported
2018 GPRA Permit Baseline:		Not on the Baseline
2018 GPRA Renewals Baseline:		Not on the Baseline
Permit Renewals Workload Universe:		Not reported
Permit Workload Universe:		Not reported
Permit Progress Universe:		Not reported
Post-Closure Workload Universe:		Not reported
Closure Workload Universe:		Not reported
202 GPRA Corrective Action Baseline:		No
Corrective Action Workload Universe:		No
Subject to Corrective Action Universe:		No
Non-TSDs Where RCRA CA has Been Imposed Universe:		No
TSDs Potentially Subject to CA Under 3004 (u)/(v) Universe:		No
TSDs Only Subject to CA under Discretionary Auth Universe:		No
Corrective Action Priority Ranking:		No NCAPS ranking
Environmental Control Indicator:		No
Institutional Control Indicator:		No
Human Exposure Controls Indicator:		N/A

Map ID
Direction
Distance
Elevation

MAP FINDINGS

Site

Database(s)

EDR ID Number
EPA ID Number

LE MAGIC CLEANERS (Continued)

1025829619

Groundwater Controls Indicator: N/A
Operating TSDF Universe: Not reported
Full Enforcement Universe: Not reported
Significant Non-Complier Universe: No
Unaddressed Significant Non-Complier Universe: No
Addressed Significant Non-Complier Universe: No
Significant Non-Complier With a Compliance Schedule Universe: No
Financial Assurance Required: Not reported
Handler Date of Last Change: 20190626
Recognized Trader-Importer: No
Recognized Trader-Exporter: No
Importer of Spent Lead Acid Batteries: No
Exporter of Spent Lead Acid Batteries: No
Recycler Activity Without Storage: No
Manifest Broker: No
Sub-Part P Indicator: No

Handler - Owner Operator:

Owner/Operator Indicator: Owner
Owner/Operator Name: KWONG SUN TSE AND YANNA LI
Legal Status: Other
Date Became Current: Not reported
Date Ended Current: Not reported
Owner/Operator Address: 1706 FRANKLIN ST
Owner/Operator City,State,Zip: OAKLAND, CA 94612
Owner/Operator Telephone: 206-407-4256
Owner/Operator Telephone Ext: Not reported
Owner/Operator Fax: Not reported
Owner/Operator Email: Not reported

Owner/Operator Indicator: Operator
Owner/Operator Name: YANNA LI
Legal Status: Other
Date Became Current: Not reported
Date Ended Current: Not reported
Owner/Operator Address: 1706 FRANKLIN ST
Owner/Operator City,State,Zip: OAKLAND, CA 94612
Owner/Operator Telephone: 510-836-1880
Owner/Operator Telephone Ext: Not reported
Owner/Operator Fax: Not reported
Owner/Operator Email: Not reported

Historic Generators:

Receive Date: 20190408
Handler Name: LE MAGIC CLEANERS
Federal Waste Generator Description: Not a generator, verified
State District Owner: Not reported
Large Quantity Handler of Universal Waste: No
Recognized Trader Importer: No
Recognized Trader Exporter: No
Spent Lead Acid Battery Importer: No
Spent Lead Acid Battery Exporter: No
Current Record: Yes
Non Storage Recycler Activity: Not reported
Electronic Manifest Broker: Not reported

Map ID
 Direction
 Distance
 Elevation

MAP FINDINGS

Site

Database(s)

EDR ID Number
 EPA ID Number

LE MAGIC CLEANERS (Continued)

1025829619

List of NAICS Codes and Descriptions:

NAICS Code: 56299
 NAICS Description: ALL OTHER WASTE MANAGEMENT SERVICES

Facility Has Received Notices of Violations:

Violations: No Violations Found

Evaluation Action Summary:

Evaluations: No Evaluations Found

**J118
 NW
 1/8-1/4
 0.151 mi.
 795 ft.**

**LE MAGIC CLEANERS
 1706 FRANKLIN ST
 OAKLAND, CA 94612
 Site 8 of 8 in cluster J**

RCRA NonGen / NLR

**1025872197
 CAL000445318**

**Relative:
 Lower
 Actual:
 34 ft.**

RCRA Listings:
 Date Form Received by Agency: 20190418
 Handler Name: LE MAGIC CLEANERS
 Handler Address: 1706 FRANKLIN ST
 Handler City,State,Zip: OAKLAND, CA 94612
 EPA ID: CAL000445318
 Contact Name: YANNA LI
 Contact Address: 1706 FRANKLIN ST
 Contact City,State,Zip: OAKLAND, CA 94612
 Contact Telephone: 510-836-1880
 Contact Fax: Not reported
 Contact Email: Not reported
 Contact Title: Not reported
 EPA Region: 09
 Land Type: Not reported
 Federal Waste Generator Description: Not a generator, verified
 Non-Notifier: Not reported
 Biennial Report Cycle: Not reported
 Accessibility: Not reported
 Active Site Indicator: Handler Activities
 State District Owner: Not reported
 State District: Not reported
 Mailing Address: 1706 FRANKLIN ST
 Mailing City,State,Zip: OAKLAND, CA 94612
 Owner Name: KWONG SUN TSE AND YANNA LI
 Owner Type: Other
 Operator Name: YANNA LI
 Operator Type: Other
 Short-Term Generator Activity: No
 Importer Activity: No
 Mixed Waste Generator: No
 Transporter Activity: No
 Transfer Facility Activity: No
 Recycler Activity with Storage: Yes
 Small Quantity On-Site Burner Exemption: No
 Smelting Melting and Refining Furnace Exemption: No
 Underground Injection Control: No
 Off-Site Waste Receipt: No
 Universal Waste Indicator: Yes

Map ID
 Direction
 Distance
 Elevation

MAP FINDINGS

Site

Database(s)

EDR ID Number
 EPA ID Number

LE MAGIC CLEANERS (Continued)

1025872197

Universal Waste Destination Facility:	Yes
Federal Universal Waste:	No
Active Site Fed-Reg Treatment Storage and Disposal Facility:	Not reported
Active Site Converter Treatment storage and Disposal Facility:	Not reported
Active Site State-Reg Treatment Storage and Disposal Facility:	Not reported
Active Site State-Reg Handler:	---
Federal Facility Indicator:	Not reported
Hazardous Secondary Material Indicator:	N
Sub-Part K Indicator:	Not reported
Commercial TSD Indicator:	No
Treatment Storage and Disposal Type:	Not reported
2018 GPRA Permit Baseline:	Not on the Baseline
2018 GPRA Renewals Baseline:	Not on the Baseline
Permit Renewals Workload Universe:	Not reported
Permit Workload Universe:	Not reported
Permit Progress Universe:	Not reported
Post-Closure Workload Universe:	Not reported
Closure Workload Universe:	Not reported
202 GPRA Corrective Action Baseline:	No
Corrective Action Workload Universe:	No
Subject to Corrective Action Universe:	No
Non-TSDFs Where RCRA CA has Been Imposed Universe:	No
TSDFs Potentially Subject to CA Under 3004 (u)/(v) Universe:	No
TSDFs Only Subject to CA under Discretionary Auth Universe:	No
Corrective Action Priority Ranking:	No NCAPS ranking
Environmental Control Indicator:	No
Institutional Control Indicator:	No
Human Exposure Controls Indicator:	N/A
Groundwater Controls Indicator:	N/A
Operating TSDF Universe:	Not reported
Full Enforcement Universe:	Not reported
Significant Non-Complier Universe:	No
Unaddressed Significant Non-Complier Universe:	No
Addressed Significant Non-Complier Universe:	No
Significant Non-Complier With a Compliance Schedule Universe:	No
Financial Assurance Required:	Not reported
Handler Date of Last Change:	20190628
Recognized Trader-Importer:	No
Recognized Trader-Exporter:	No
Importer of Spent Lead Acid Batteries:	No
Exporter of Spent Lead Acid Batteries:	No
Recycler Activity Without Storage:	No
Manifest Broker:	No
Sub-Part P Indicator:	No

Handler - Owner Operator:

Owner/Operator Indicator:	Owner
Owner/Operator Name:	KWONG SUN TSE AND YANNA LI
Legal Status:	Other
Date Became Current:	Not reported
Date Ended Current:	Not reported
Owner/Operator Address:	1706 FRANKLIN ST
Owner/Operator City,State,Zip:	OAKLAND, CA 94612
Owner/Operator Telephone:	206-407-4256
Owner/Operator Telephone Ext:	Not reported
Owner/Operator Fax:	Not reported

Map ID
 Direction
 Distance
 Elevation

MAP FINDINGS

Site

Database(s)

EDR ID Number
 EPA ID Number

LE MAGIC CLEANERS (Continued)

1025872197

Owner/Operator Email: Not reported

Owner/Operator Indicator: Operator

Owner/Operator Name: YANNA LI

Legal Status: Other

Date Became Current: Not reported

Date Ended Current: Not reported

Owner/Operator Address: 1706 FRANKLIN ST

Owner/Operator City,State,Zip: OAKLAND, CA 94612

Owner/Operator Telephone: 510-836-1880

Owner/Operator Telephone Ext: Not reported

Owner/Operator Fax: Not reported

Owner/Operator Email: Not reported

Historic Generators:

Receive Date: 20190418

Handler Name: LE MAGIC CLEANERS

Federal Waste Generator Description: Not a generator, verified

State District Owner: Not reported

Large Quantity Handler of Universal Waste: No

Recognized Trader Importer: No

Recognized Trader Exporter: No

Spent Lead Acid Battery Importer: No

Spent Lead Acid Battery Exporter: No

Current Record: Yes

Non Storage Recycler Activity: Not reported

Electronic Manifest Broker: Not reported

List of NAICS Codes and Descriptions:

NAICS Code: 812320

NAICS Description: DRYCLEANING AND LAUNDRY SERVICES (EXCEPT COIN-OPERATED)

Facility Has Received Notices of Violations:

Violations: No Violations Found

Evaluation Action Summary:

Evaluations: No Evaluations Found

M119
North
1/8-1/4
0.156 mi.
822 ft.

BUTTNER PROPERTY
1900 WEBSTER ST
OAKLAND, CA 94612
Site 5 of 6 in cluster M

LUST **S112186515**
Cortese **N/A**
CERS

Relative:
Lower
Actual:
28 ft.

LUST:

Name: BUTTNER PROPERTY

Address: 1900 WEBSTER ST

City,State,Zip: OAKLAND, CA 94612

Lead Agency: ALAMEDA COUNTY LOP

Case Type: LUST Cleanup Site

Geo Track: http://geotracker.waterboards.ca.gov/profile_report.asp?global_id=T10000004348

Global Id: T10000004348

Latitude: 37.8070073

Longitude: -122.2664031

Status: Completed - Case Closed

Map ID
Direction
Distance
Elevation

MAP FINDINGS

Site

Database(s)

EDR ID Number
EPA ID Number

BUTTNER PROPERTY (Continued)

S112186515

Status Date: 12/28/2018
Case Worker: KLD
RB Case Number: Not reported
Local Agency: ALAMEDA COUNTY LOP
File Location: All Files are on GeoTracker or in the Local Agency Database
Local Case Number: RO0003100
Potential Media Affect: Other Groundwater (uses other than drinking water), Soil, Soil Vapor
Potential Contaminants of Concern: Lead, Benzene, Diesel, Ethylbenzene, Gasoline, Kerosene, MTBE / TBA / Other Fuel Oxygenates, Naphthalene, Stoddard solvent / Mineral Spruits / Distillates, Toluene, Total Petroleum Hydrocarbons (TPH), Waste Oil / Motor / Hydraulic / Lubricating, Xylene

Site History: The site is currently occupied by a two-story commercial building built in 1969 which occupies the entire parcel. The former gasoline service station was demolished and cleared in 1966, but no records were on file with the Oakland Building Department, Alameda County Environmental Health Services Department or Oakland Fire Department regarding the number of USTs, removal of the USTs, and/or confirmation sampling of the USTs. In July 2011, three soil borings were advanced around the site building. Concentrations up to, 59,000 parts per billion (ppb) Total Petroleum Hydrocarbons as gasoline (TPHg) and 200,000 ppb Total Petroleum Hydrocarbons as diesel (TPHd) were documented in grab groundwater samples. These concentrations indicate an unauthorized release has occurred from the UST(s) at the site and this Leaking Underground Fuel Tank (LUFT) case was opened to investigate the release. Environmental investigations have occurred from 2011 through 2017 and have included installation of four soil vapor points and the collection of soil, groundwater and soil gas samples. This LUST case was evaluated for closure consistent with the State Water Resource Control Boards Low-Threat Underground Storage Tank Closure Policy (LTCP) for petroleum-related contaminants. ACDEH has determined that the site meets the LTCP General Criteria and Media Specific Criteria for Groundwater and Vapor Intrusion but not Media Specific Criteria for Direct Contact and Outdoor Air. Although PAHs were not detected at/above the laboratory detection levels used by the laboratory in soil samples taken within the 0 to 5 foot depth interval in the building footprint, the laboratory detection levels used by the laboratory exceeded the Table 1 concentrations for residential and commercial/industrial worker exposure current maximum concentrations of PAHs as benzo(a)pyrene toxicity equivalent (BaPe). ACDEH has determined that there is low potential for direct contact exposure because of the current land use as a commercial building resulting in a low potential for direct contact exposure to shallow soil beneath the building footprint. Therefore, the site poses a low risk to human health and safety and the environment. The determination was based on receptors and environmental conditions identified at and in the vicinity of the site at the time of closure and reasonably anticipated near-term future scenarios. Therefore, case closure is granted for the current commercial land use as a two-story commercial building. If a change in land use to any residential, commercial other than as a two story commercial building, or conservative land use, or if any site redevelopment is planned, Alameda County Department of Environmental Health (ACDEH) must be notified as required by Government Code Section 65850.2.2. Any below grade work require planning and implementation of appropriate health and safety procedures by the responsible party prior to and during excavation and construction activities.

Map ID
Direction
Distance
Elevation

MAP FINDINGS

Site

Database(s)

EDR ID Number
EPA ID Number

BUTTNER PROPERTY (Continued)

S112186515

LUST:

Global Id: T10000004348
Contact Type: Local Agency Caseworker
Contact Name: KAREL DETTERMAN
Organization Name: ALAMEDA COUNTY LOP
Address: 1131 Harbor Bay Parkway
City: ALAMEDA
Email: karel.detterman@acgov.org
Phone Number: 5105676708

Global Id: T10000004348
Contact Type: Regional Board Caseworker
Contact Name: Regional Water Board
Organization Name: SAN FRANCISCO BAY RWQCB (REGION 2)
Address: 1515 CLAY ST SUITE 1400
City: OAKLAND
Email: Not reported
Phone Number: Not reported

LUST:

Global Id: T10000004348
Action Type: ENFORCEMENT
Date: 12/28/2018
Action: Closure/No Further Action Letter - #20181228

Global Id: T10000004348
Action Type: ENFORCEMENT
Date: 02/06/2018
Action: Staff Letter - #20180206

Global Id: T10000004348
Action Type: Other
Date: 08/08/2011
Action: Leak Discovery

Global Id: T10000004348
Action Type: RESPONSE
Date: 03/27/2015
Action: Conceptual Site Model

Global Id: T10000004348
Action Type: RESPONSE
Date: 05/15/2015
Action: Correspondence

Global Id: T10000004348
Action Type: RESPONSE
Date: 04/30/2014
Action: Status / Progress Reports

Global Id: T10000004348
Action Type: RESPONSE
Date: 06/12/2014
Action: Soil and Water Investigation Report

Global Id: T10000004348

Map ID
Direction
Distance
Elevation

MAP FINDINGS

Site

Database(s)

EDR ID Number
EPA ID Number

BUTTNER PROPERTY (Continued)

S112186515

Action Type:	RESPONSE
Date:	01/15/2015
Action:	Status / Progress Reports
Global Id:	T10000004348
Action Type:	RESPONSE
Date:	10/20/2017
Action:	Soil and Water Investigation Report
Global Id:	T10000004348
Action Type:	RESPONSE
Date:	02/13/2018
Action:	Correspondence
Global Id:	T10000004348
Action Type:	Other
Date:	08/09/2012
Action:	Leak Reported
Global Id:	T10000004348
Action Type:	ENFORCEMENT
Date:	06/06/2014
Action:	Staff Letter - #20140606
Global Id:	T10000004348
Action Type:	ENFORCEMENT
Date:	04/27/2018
Action:	Staff Letter - #20180427
Global Id:	T10000004348
Action Type:	ENFORCEMENT
Date:	12/21/2017
Action:	Closure Denial Letter
Global Id:	T10000004348
Action Type:	ENFORCEMENT
Date:	03/02/2018
Action:	Staff Letter - #20180302
Global Id:	T10000004348
Action Type:	ENFORCEMENT
Date:	06/06/2014
Action:	Meeting - #20140606
Global Id:	T10000004348
Action Type:	RESPONSE
Date:	10/20/2017
Action:	Site Investigation Workplan - Regulator Responded
Global Id:	T10000004348
Action Type:	RESPONSE
Date:	08/25/2016
Action:	Request for Closure - Regulator Responded
Global Id:	T10000004348
Action Type:	ENFORCEMENT
Date:	06/12/2014

Map ID
Direction
Distance
Elevation

MAP FINDINGS

Site

Database(s)

EDR ID Number
EPA ID Number

BUTTNER PROPERTY (Continued)

S112186515

Action: Staff Letter - #20140612

Global Id: T1000004348
Action Type: RESPONSE
Date: 11/29/2017
Action: Site Investigation

Global Id: T1000004348
Action Type: RESPONSE
Date: 07/20/2018
Action: Other Report / Document

Global Id: T1000004348
Action Type: RESPONSE
Date: 04/08/2014
Action: Site Investigation Workplan - Regulator Responded

Global Id: T1000004348
Action Type: RESPONSE
Date: 05/26/2016
Action: Request for Closure - Regulator Responded

Global Id: T1000004348
Action Type: RESPONSE
Date: 08/25/2016
Action: Request for Closure - Regulator Responded

Global Id: T1000004348
Action Type: ENFORCEMENT
Date: 10/09/2013
Action: Notice of Responsibility - #20131009

Global Id: T1000004348
Action Type: ENFORCEMENT
Date: 08/29/2014
Action: Staff Letter - #20140829

Global Id: T1000004348
Action Type: ENFORCEMENT
Date: 03/02/2018
Action: Fact Sheets - Public Participation - #20180302

Global Id: T1000004348
Action Type: ENFORCEMENT
Date: 08/17/2017
Action: Staff Letter - #20170817

Global Id: T1000004348
Action Type: ENFORCEMENT
Date: 02/12/2018
Action: Notification - Fee Title Owners Notice - #20180212

Global Id: T1000004348
Action Type: ENFORCEMENT
Date: 09/18/2017
Action: Staff Letter - #20170918

Map ID
Direction
Distance
Elevation

MAP FINDINGS

Site

Database(s)

EDR ID Number
EPA ID Number

BUTTNER PROPERTY (Continued)

S112186515

Global Id: T10000004348
Action Type: RESPONSE
Date: 04/27/2017
Action: Correspondence

Global Id: T10000004348
Action Type: RESPONSE
Date: 06/01/2017
Action: Correspondence

LUST:

Global Id: T10000004348
Status: Open - Case Begin Date
Status Date: 08/08/2011

Global Id: T10000004348
Status: Open - Site Assessment
Status Date: 09/20/2012

Global Id: T10000004348
Status: Open - Eligible for Closure
Status Date: 01/26/2018

Global Id: T10000004348
Status: Completed - Case Closed
Status Date: 12/28/2018

CORTESE:

Name: BUTTNER PROPERTY
Address: 1900 WEBSTER ST
City,State,Zip: OAKLAND, CA 94612
Region: CORTESE
Envirostor Id: Not reported
Global ID: T10000004348
Site/Facility Type: LUST CLEANUP SITE
Cleanup Status: COMPLETED - CASE CLOSED
Status Date: Not reported
Site Code: Not reported
Latitude: Not reported
Longitude: Not reported
Owner: Not reported
Enf Type: Not reported
Swat R: Not reported
Flag: active
Order No: Not reported
Waste Discharge System No: Not reported
Effective Date: Not reported
Region 2: Not reported
WID Id: Not reported
Solid Waste Id No: Not reported
Waste Management Uit Name: Not reported
File Name: Active Open

CERS:

Name: BUTTNER PROPERTY

Map ID
Direction
Distance
Elevation

MAP FINDINGS

Site

Database(s)

EDR ID Number
EPA ID Number

BUTTNER PROPERTY (Continued)

S112186515

Address: 1900 WEBSTER ST
City,State,Zip: OAKLAND, CA 94612
Site ID: 212100
CERS ID: T10000004348
CERS Description: Leaking Underground Storage Tank Cleanup Site

Affiliation:

Affiliation Type Desc: Regional Board Caseworker
Entity Name: Regional Water Board - SAN FRANCISCO BAY RWQCB (REGION 2)
Entity Title: Not reported
Affiliation Address: 1515 CLAY ST SUITE 1400
Affiliation City: OAKLAND
Affiliation State: CA
Affiliation Country: Not reported
Affiliation Zip: Not reported
Affiliation Phone: ,

Affiliation Type Desc: Local Agency Caseworker
Entity Name: KAREL DETTERMAN - ALAMEDA COUNTY LOP
Entity Title: Not reported
Affiliation Address: 1131 Harbor Bay Parkway
Affiliation City: ALAMEDA
Affiliation State: CA
Affiliation Country: Not reported
Affiliation Zip: Not reported
Affiliation Phone: 5105676708,

M120
North
1/8-1/4
0.156 mi.
822 ft.

BUTTNER PROPERTY
1900 WEBSTER ST
OAKLAND, CA 94612
Site 6 of 6 in cluster M

Alameda County CS **S112186432**
N/A

Relative:
Lower
Actual:
28 ft.

Alameda County CS:
Name: BUTTNER PROPERTY
Address: 1900 WEBSTER ST
City,State,Zip: OAKLAND, CA 94612
Status: Leak Confirmation
Record Id: RO0003100
PE: 5602
Facility Status: Leak Confirmation
Latitude: Not reported
Longitude: Not reported

Name: BUTTNER PROPERTY
Address: 1900 WEBSTER ST
City,State,Zip: OAKLAND, CA 94612
Status: Pollution Characterization
Record Id: RO0003100
PE: 5602
Facility Status: Pollution Characterization
Latitude: Not reported
Longitude: Not reported

Map ID
Direction
Distance
Elevation

MAP FINDINGS

Site

Database(s)

EDR ID Number
EPA ID Number

O121
West
1/8-1/4
0.156 mi.
825 ft.

FRANKLIN HOME HEATING
1428-1432 FRANKLIN STREET
OAKLAND, CA 94612

CPS-SLIC
Alameda County CS
CERS

S116362507
N/A

Site 1 of 3 in cluster O

Relative:
Higher

Actual:
40 ft.

CPS-SLIC:
Name: FRANKLIN HOME HEATING
Address: 1428-1432 FRANKLIN STREET
City,State,Zip: OAKLAND, CA 94612
Region: STATE
Facility Status: Completed - Case Closed
Status Date: 06/04/2015
Global Id: T10000005804
Lead Agency: ALAMEDA COUNTY LOP
Lead Agency Case Number: RO0003132
Latitude: 37.8044873193888
Longitude: -122.269498454036
Case Type: Cleanup Program Site
Case Worker: KLD
Local Agency: ALAMEDA COUNTY LOP
RB Case Number: Not reported
File Location: Local Agency
Potential Media Affected: Under Investigation
Potential Contaminants of Concern: Heating Oil / Fuel Oil
Site History: Petroleum hydrocarbons were detected in soil samples collected during the removal of two underground storage tanks (USTs) from the site. The USTs were described as home heating oil tanks. The fuel leak was investigated. Not all historic documents for the fuel leak case may be available on GeoTracker. A more complete historic case file for this site is located on the Alameda County Environmental Health website at: <http://ehgis.acgov.org/dehpublic/dehpublic.jsp>

[Click here to access the California GeoTracker records for this facility:](#)

Alameda County CS:

Name: FRANKLIN HOME HEATING
Address: 1428-1432 FRANKLIN ST
City,State,Zip: OAKLAND, CA 94612-
Status: Leak Confirmation
Record Id: RO0003132
PE: 5502
Facility Status: Leak Confirmation
Latitude: Not reported
Longitude: Not reported

CERS:

Name: FRANKLIN HOME HEATING
Address: 1428-1432 FRANKLIN STREET
City,State,Zip: OAKLAND, CA 94612
Site ID: 241130
CERS ID: T10000005804
CERS Description: Cleanup Program Site

Affiliation:

Affiliation Type Desc: Regional Board Caseworker
Entity Name: Regional Water Board - SAN FRANCISCO BAY RWQCB (REGION 2)
Entity Title: Not reported
Affiliation Address: 1515 CLAY ST SUITE 1400

Map ID
 Direction
 Distance
 Elevation

MAP FINDINGS

Site

Database(s)

EDR ID Number
 EPA ID Number

FRANKLIN HOME HEATING (Continued)

S116362507

Affiliation City: OAKLAND
 Affiliation State: CA
 Affiliation Country: Not reported
 Affiliation Zip: Not reported
 Affiliation Phone: ,

Affiliation Type Desc: Local Agency Caseworker
 Entity Name: KAREL DETTERMAN - ALAMEDA COUNTY LOP
 Entity Title: Not reported
 Affiliation Address: 1131 Harbor Bay Parkway
 Affiliation City: ALAMEDA
 Affiliation State: CA
 Affiliation Country: Not reported
 Affiliation Zip: Not reported
 Affiliation Phone: 5105676708,

L122
WNW
1/8-1/4
0.160 mi.
845 ft.
Relative:
Higher
Actual:
37 ft.

PACIFIC BELL
1519 FRANKLIN STREET
OAKLAND, CA 94612
Site 7 of 14 in cluster L

RCRA-SQG **1000250819**
LUST **CAT080015431**
Alameda County CS
SWEEPS UST
HIST UST
CA FID UST
FINDS
ECHO
Cortese
HIST CORTESE
CERS

RCRA Listings:
 Date Form Received by Agency: 19960901
 Handler Name: PACIFIC BELL
 Handler Address: 1519 FRANKLIN STREET
 Handler City,State,Zip: OAKLAND, CA 94612
 EPA ID: CAT080015431
 Contact Name: Not reported
 Contact Address: Not reported
 Contact City,State,Zip: Not reported
 Contact Telephone: Not reported
 Contact Fax: Not reported
 Contact Email: Not reported
 Contact Title: Not reported
 EPA Region: 09
 Land Type: Not reported
 Federal Waste Generator Description: Small Quantity Generator
 Non-Notifier: Not reported
 Biennial Report Cycle: Not reported
 Accessibility: Not reported
 Active Site Indicator: Handler Activities
 State District Owner: CA
 State District: 2
 Mailing Address: 220 MONTGOMERY STREET RM 1051
 Mailing City,State,Zip: SAN FRANCISCO, CA 94104
 Owner Name: Not reported
 Owner Type: Not reported
 Operator Name: NOT REQUIRED
 Operator Type: Private
 Short-Term Generator Activity: No

Map ID
 Direction
 Distance
 Elevation

MAP FINDINGS

Site

Database(s)

EDR ID Number
 EPA ID Number

PACIFIC BELL (Continued)

1000250819

Importer Activity:	No
Mixed Waste Generator:	No
Transporter Activity:	No
Transfer Facility Activity:	No
Recycler Activity with Storage:	No
Small Quantity On-Site Burner Exemption:	No
Smelting Melting and Refining Furnace Exemption:	No
Underground Injection Control:	No
Off-Site Waste Receipt:	No
Universal Waste Indicator:	No
Universal Waste Destination Facility:	No
Federal Universal Waste:	No
Active Site Fed-Reg Treatment Storage and Disposal Facility:	Not reported
Active Site Converter Treatment storage and Disposal Facility:	Not reported
Active Site State-Reg Treatment Storage and Disposal Facility:	Not reported
Active Site State-Reg Handler:	---
Federal Facility Indicator:	Not reported
Hazardous Secondary Material Indicator:	NN
Sub-Part K Indicator:	Not reported
Commercial TSD Indicator:	No
Treatment Storage and Disposal Type:	Not reported
2018 GPRA Permit Baseline:	Not on the Baseline
2018 GPRA Renewals Baseline:	Not on the Baseline
Permit Renewals Workload Universe:	Not reported
Permit Workload Universe:	Not reported
Permit Progress Universe:	Not reported
Post-Closure Workload Universe:	Not reported
Closure Workload Universe:	Not reported
202 GPRA Corrective Action Baseline:	No
Corrective Action Workload Universe:	No
Subject to Corrective Action Universe:	No
Non-TSDFs Where RCRA CA has Been Imposed Universe:	No
TSDFs Potentially Subject to CA Under 3004 (u)/(v) Universe:	No
TSDFs Only Subject to CA under Discretionary Auth Universe:	No
Corrective Action Priority Ranking:	No NCAPS ranking
Environmental Control Indicator:	No
Institutional Control Indicator:	No
Human Exposure Controls Indicator:	N/A
Groundwater Controls Indicator:	N/A
Operating TSDF Universe:	Not reported
Full Enforcement Universe:	Not reported
Significant Non-Complier Universe:	No
Unaddressed Significant Non-Complier Universe:	No
Addressed Significant Non-Complier Universe:	No
Significant Non-Complier With a Compliance Schedule Universe:	No
Financial Assurance Required:	Not reported
Handler Date of Last Change:	20020627
Recognized Trader-Importer:	No
Recognized Trader-Exporter:	No
Importer of Spent Lead Acid Batteries:	No
Exporter of Spent Lead Acid Batteries:	No
Recycler Activity Without Storage:	Not reported
Manifest Broker:	Not reported
Sub-Part P Indicator:	No

Map ID
Direction
Distance
Elevation

MAP FINDINGS

Site

Database(s)

EDR ID Number
EPA ID Number

PACIFIC BELL (Continued)

1000250819

Handler - Owner Operator:

Owner/Operator Indicator: Operator
Owner/Operator Name: NOT REQUIRED
Legal Status: Private
Date Became Current: Not reported
Date Ended Current: Not reported
Owner/Operator Address: NOT REQUIRED
Owner/Operator City,State,Zip: NOT REQUIRED, ME 99999
Owner/Operator Telephone: 415-555-1212
Owner/Operator Telephone Ext: Not reported
Owner/Operator Fax: Not reported
Owner/Operator Email: Not reported

Owner/Operator Indicator: Owner
Owner/Operator Name: THE PACIFIC TEL & TEL COMPANY
Legal Status: Private
Date Became Current: Not reported
Date Ended Current: Not reported
Owner/Operator Address: NOT REQUIRED
Owner/Operator City,State,Zip: NOT REQUIRED, ME 99999
Owner/Operator Telephone: 415-555-1212
Owner/Operator Telephone Ext: Not reported
Owner/Operator Fax: Not reported
Owner/Operator Email: Not reported

Historic Generators:

Receive Date: 19960901
Handler Name: PACIFIC BELL
Federal Waste Generator Description: Small Quantity Generator
State District Owner: CA
Large Quantity Handler of Universal Waste: No
Recognized Trader Importer: No
Recognized Trader Exporter: No
Spent Lead Acid Battery Importer: No
Spent Lead Acid Battery Exporter: No
Current Record: Yes
Non Storage Recycler Activity: Not reported
Electronic Manifest Broker: Not reported

Receive Date: 19810109
Handler Name: PACIFIC BELL
Federal Waste Generator Description: Large Quantity Generator
State District Owner: CA
Large Quantity Handler of Universal Waste: No
Recognized Trader Importer: No
Recognized Trader Exporter: No
Spent Lead Acid Battery Importer: No
Spent Lead Acid Battery Exporter: No
Current Record: No
Non Storage Recycler Activity: Not reported
Electronic Manifest Broker: Not reported

List of NAICS Codes and Descriptions:

NAICS Codes: No NAICS Codes Found

Map ID
Direction
Distance
Elevation

MAP FINDINGS

Site

Database(s)

EDR ID Number
EPA ID Number

PACIFIC BELL (Continued)

1000250819

Facility Has Received Notices of Violations:

Violations: No Violations Found

Evaluation Action Summary:

Evaluations: No Evaluations Found

LUST:

Name: PACIFIC BELL
Address: 1519 FRANKLIN
City,State,Zip: OAKLAND, CA 94612
Lead Agency: ALAMEDA COUNTY LOP
Case Type: LUST Cleanup Site
Geo Track: http://geotracker.waterboards.ca.gov/profile_report.asp?global_id=T0600101781
Global Id: T0600101781
Latitude: 37.805825
Longitude: -122.268617
Status: Completed - Case Closed
Status Date: 10/07/1998
Case Worker: Not reported
RB Case Number: 01-1921
Local Agency: Not reported
File Location: All Files are on GeoTracker or in the Local Agency Database
Local Case Number: RO0000832
Potential Media Affect: Other Groundwater (uses other than drinking water)
Potential Contaminants of Concern: Diesel
Site History: Not reported

LUST:

Global Id: T0600101781
Contact Type: Regional Board Caseworker
Contact Name: Regional Water Board
Organization Name: SAN FRANCISCO BAY RWQCB (REGION 2)
Address: 1515 CLAY ST SUITE 1400
City: OAKLAND
Email: Not reported
Phone Number: Not reported

LUST:

Global Id: T0600101781
Action Type: REMEDIATION
Date: 09/09/9999
Action: Excavation

Global Id: T0600101781
Action Type: Other
Date: 06/06/1994
Action: Leak Reported

LUST:

Global Id: T0600101781
Status: Open - Case Begin Date
Status Date: 06/06/1994

Global Id: T0600101781

Map ID
Direction
Distance
Elevation

MAP FINDINGS

Site

Database(s)

EDR ID Number
EPA ID Number

PACIFIC BELL (Continued)

1000250819

Status: Completed - Case Closed
Status Date: 10/07/1998

LUST REG 2:

Region: 2
Facility Id: 01-1921
Facility Status: Post remedial action monitoring
Case Number: 4871
How Discovered: Tank Closure
Leak Cause: UNK
Leak Source: UNK
Date Leak Confirmed: 6/21/1994
Oversight Program: LUST
Prelim. Site Assessment Workplan Submitted: Not reported
Preliminary Site Assessment Began: Not reported
Pollution Characterization Began: Not reported
Pollution Remediation Plan Submitted: Not reported
Date Remediation Action Underway: 2/27/1998
Date Post Remedial Action Monitoring Began: 1/2/1965

Alameda County CS:

Name: PACIFIC BELL
Address: 1519 FRANKLIN ST
City,State,Zip: OAKLAND, CA 94612
Status: Case Closed
Record Id: RO0000832
PE: 5602
Facility Status: Case Closed
Latitude: 37.805042998
Longitude: -122.2694155

SWEEPS UST:

Name: PACIFIC BELL (Q1-001)
Address: 1519 FRANKLIN ST
City: OAKLAND
Status: Not reported
Comp Number: 57566
Number: Not reported
Board Of Equalization: 44-000558
Referral Date: Not reported
Action Date: Not reported
Created Date: Not reported
Owner Tank Id: Not reported
SWRCB Tank Id: 01-000-057566-000001
Tank Status: Not reported
Capacity: 1000
Active Date: Not reported
Tank Use: M.V. FUEL
STG: PRODUCT
Content: DIESEL
Number Of Tanks: 1

HIST UST:

Name: PACIFIC BELL (Q1-001)

Map ID
Direction
Distance
Elevation

MAP FINDINGS

Site

Database(s)

EDR ID Number
EPA ID Number

PACIFIC BELL (Continued)

1000250819

Address: 1519 FRANKLIN STREET
City,State,Zip: OAKLAND, CA 94612
File Number: 000361FA
URL: <http://geotracker.waterboards.ca.gov/ustpdfs/pdf/000361FA.pdf>
Region: STATE
Facility ID: 00000057566
Facility Type: Other
Other Type: SIC 4800
Contact Name: E.J. KOEHLER
Telephone: 4155426758
Owner Name: PACIFIC BELL
Owner Address: 370 THIRD STREET
Owner City,St,Zip: SAN FRANCISCO, CA 94107
Total Tanks: 0001

Tank Num: 001
Container Num: 1
Year Installed: 1964
Tank Capacity: 00001000
Tank Used for: PRODUCT
Type of Fuel: DIESEL
Container Construction Thickness: Not reported
Leak Detection: None

[Click here for Geo Tracker PDF:](#)

CA FID UST:

Facility ID: 01002234
Regulated By: UTKI
Regulated ID: 00057566
Cortese Code: Not reported
SIC Code: Not reported
Facility Phone: 4155426758
Mail To: Not reported
Mailing Address: 370 003RD ST
Mailing Address 2: Not reported
Mailing City,St,Zip: OAKLAND 94612
Contact: Not reported
Contact Phone: Not reported
DUNs Number: Not reported
NPDES Number: Not reported
EPA ID: Not reported
Comments: Not reported
Status: Inactive

FINDS:

Registry ID: 110002947134

[Click Here for FRS Facility Detail Report:](#)

Environmental Interest/Information System:

California Hazardous Waste Tracking System - Datamart (HWTS-DATAMART) provides California with information on hazardous waste shipments for generators, transporters, and treatment, storage, and disposal facilities.

RCRAInfo is a national information system that supports the Resource Conservation and Recovery Act (RCRA) program through the tracking of

Map ID
Direction
Distance
Elevation

MAP FINDINGS

Site

Database(s)

EDR ID Number
EPA ID Number

PACIFIC BELL (Continued)

1000250819

events and activities related to facilities that generate, transport, and treat, store, or dispose of hazardous waste. RCRAInfo allows RCRA program staff to track the notification, permit, compliance, and corrective action activities required under RCRA.
STATE MASTER

[Click this hyperlink](#) while viewing on your computer to access additional FINDS: detail in the EDR Site Report.

ECHO:

Envid: 1000250819
Registry ID: 110002947134
DFR URL: <http://echo.epa.gov/detailed-facility-report?fid=110002947134>
Name: PACIFIC BELL
Address: 1519 FRANKLIN STREET
City,State,Zip: OAKLAND, CA 94612

CORTESE:

Name: PACIFIC BELL
Address: 1519 FRANKLIN
City,State,Zip: OAKLAND, CA 94612
Region: CORTESE
Envirostor Id: Not reported
Global ID: T0600101781
Site/Facility Type: LUST CLEANUP SITE
Cleanup Status: COMPLETED - CASE CLOSED
Status Date: Not reported
Site Code: Not reported
Latitude: Not reported
Longitude: Not reported
Owner: Not reported
Enf Type: Not reported
Swat R: Not reported
Flag: active
Order No: Not reported
Waste Discharge System No: Not reported
Effective Date: Not reported
Region 2: Not reported
WID Id: Not reported
Solid Waste Id No: Not reported
Waste Management Uit Name: Not reported
File Name: Active Open

HIST CORTESE:

edr_fname: PACIFIC BELL
edr_fadd1: 1519 FRANKLIN
City,State,Zip: OAKLAND, CA 94612
Region: CORTESE
Facility County Code: 1
Reg By: LTNKA
Reg Id: 01-1921

CERS:

Name: PACIFIC BELL
Address: 1519 FRANKLIN
City,State,Zip: OAKLAND, CA 94612

Map ID
 Direction
 Distance
 Elevation

MAP FINDINGS

Site

Database(s)

EDR ID Number
 EPA ID Number

PACIFIC BELL (Continued)

1000250819

Site ID: 248353
 CERS ID: T0600101781
 CERS Description: Leaking Underground Storage Tank Cleanup Site

Affiliation:
 Affiliation Type Desc: Regional Board Caseworker
 Entity Name: Regional Water Board - SAN FRANCISCO BAY RWQCB (REGION 2)
 Entity Title: Not reported
 Affiliation Address: 1515 CLAY ST SUITE 1400
 Affiliation City: OAKLAND
 Affiliation State: CA
 Affiliation Country: Not reported
 Affiliation Zip: Not reported
 Affiliation Phone: ,

**N123
 SSE
 1/8-1/4
 0.160 mi.
 847 ft.**

**THREE STEPS PROPERTIES
 1401 JACKSON ST
 OAKLAND, CA 94612**

RCRA NonGen / NLR

**1026490281
 CAL000455004**

Site 2 of 7 in cluster N

**Relative:
 Higher
 Actual:
 35 ft.**

RCRA Listings: 20200610
 Date Form Received by Agency: 20200610
 Handler Name: THREE STEPS PROPERTIES
 Handler Address: 1401 JACKSON ST
 Handler City,State,Zip: OAKLAND, CA 94612
 EPA ID: CAL000455004
 Contact Name: JOHN NOON
 Contact Address: 4020 BROADWAY
 Contact City,State,Zip: OAKLAND, CA 94612
 Contact Telephone: 925-872-1128
 Contact Fax: Not reported
 Contact Email: JOHN@THREESTEPSPROPERTIES.COM
 Contact Title: Not reported
 EPA Region: 09
 Land Type: Not reported
 Federal Waste Generator Description: Not a generator, verified
 Non-Notifier: Not reported
 Biennial Report Cycle: Not reported
 Accessibility: Not reported
 Active Site Indicator: Not reported
 State District Owner: Not reported
 State District: Not reported
 Mailing Address: 4020 BROADWAY
 Mailing City,State,Zip: OAKLAND, CA 94612
 Owner Name: MARINA DREYFUSS
 Owner Type: Other
 Operator Name: JOHN NOON
 Operator Type: Other
 Short-Term Generator Activity: No
 Importer Activity: No
 Mixed Waste Generator: No
 Transporter Activity: No
 Transfer Facility Activity: No
 Recycler Activity with Storage: No
 Small Quantity On-Site Burner Exemption: No
 Smelting Melting and Refining Furnace Exemption: No

Map ID
 Direction
 Distance
 Elevation

MAP FINDINGS

Site

Database(s)

EDR ID Number
 EPA ID Number

THREE STEPS PROPERTIES (Continued)

1026490281

Underground Injection Control:	No
Off-Site Waste Receipt:	No
Universal Waste Indicator:	No
Universal Waste Destination Facility:	No
Federal Universal Waste:	No
Active Site Fed-Reg Treatment Storage and Disposal Facility:	Not reported
Active Site Converter Treatment storage and Disposal Facility:	Not reported
Active Site State-Reg Treatment Storage and Disposal Facility:	Not reported
Active Site State-Reg Handler:	---
Federal Facility Indicator:	Not reported
Hazardous Secondary Material Indicator:	N
Sub-Part K Indicator:	Not reported
Commercial TSD Indicator:	No
Treatment Storage and Disposal Type:	Not reported
2018 GPRA Permit Baseline:	Not on the Baseline
2018 GPRA Renewals Baseline:	Not on the Baseline
Permit Renewals Workload Universe:	Not reported
Permit Workload Universe:	Not reported
Permit Progress Universe:	Not reported
Post-Closure Workload Universe:	Not reported
Closure Workload Universe:	Not reported
202 GPRA Corrective Action Baseline:	No
Corrective Action Workload Universe:	No
Subject to Corrective Action Universe:	No
Non-TSDFs Where RCRA CA has Been Imposed Universe:	No
TSDFs Potentially Subject to CA Under 3004 (u)/(v) Universe:	No
TSDFs Only Subject to CA under Discretionary Auth Universe:	No
Corrective Action Priority Ranking:	No NCAPS ranking
Environmental Control Indicator:	No
Institutional Control Indicator:	No
Human Exposure Controls Indicator:	N/A
Groundwater Controls Indicator:	N/A
Operating TSDF Universe:	Not reported
Full Enforcement Universe:	Not reported
Significant Non-Complier Universe:	No
Unaddressed Significant Non-Complier Universe:	No
Addressed Significant Non-Complier Universe:	No
Significant Non-Complier With a Compliance Schedule Universe:	No
Financial Assurance Required:	Not reported
Handler Date of Last Change:	20200710
Recognized Trader-Importer:	No
Recognized Trader-Exporter:	No
Importer of Spent Lead Acid Batteries:	No
Exporter of Spent Lead Acid Batteries:	No
Recycler Activity Without Storage:	No
Manifest Broker:	No
Sub-Part P Indicator:	No

Handler - Owner Operator:

Owner/Operator Indicator:	Operator
Owner/Operator Name: JOHN NOON	
Legal Status:	Other
Date Became Current:	Not reported
Date Ended Current:	Not reported
Owner/Operator Address:	4020 BROADWAY
Owner/Operator City,State,Zip:	OAKLAND, CA 94612

Map ID
Direction
Distance
Elevation

MAP FINDINGS

Site

Database(s)

EDR ID Number
EPA ID Number

THREE STEPS PROPERTIES (Continued)

1026490281

Owner/Operator Telephone: 925-872-1128
Owner/Operator Telephone Ext: Not reported
Owner/Operator Fax: Not reported
Owner/Operator Email: Not reported

Owner/Operator Indicator: Owner
Owner/Operator Name: MARINA DREYFUSS
Legal Status: Other
Date Became Current: Not reported
Date Ended Current: Not reported
Owner/Operator Address: 4020 BROADWAY
Owner/Operator City,State,Zip: OAKLAND, CA 94612
Owner/Operator Telephone: 415-720-3828
Owner/Operator Telephone Ext: Not reported
Owner/Operator Fax: Not reported
Owner/Operator Email: Not reported

Historic Generators:

Receive Date: 20200610
Handler Name: THREE STEPS PROPERTIES
Federal Waste Generator Description: Not a generator, verified
State District Owner: Not reported
Large Quantity Handler of Universal Waste: No
Recognized Trader Importer: No
Recognized Trader Exporter: No
Spent Lead Acid Battery Importer: No
Spent Lead Acid Battery Exporter: No
Current Record: Yes
Non Storage Recycler Activity: Not reported
Electronic Manifest Broker: Not reported

List of NAICS Codes and Descriptions:

NAICS Code: 813990
NAICS Description: OTHER SIMILAR ORGANIZATIONS (EXCEPT BUSINESS, PROFESSIONAL, LABOR, AND POLITICAL ORGANIZATIONS)

Facility Has Received Notices of Violations:

Violations: No Violations Found

Evaluation Action Summary:

Evaluations: No Evaluations Found

L124
WNW
1/8-1/4
0.162 mi.
858 ft.

PACIFIC BELL
1587 FRANKLIN ST
OAKLAND, CA 94612
Site 8 of 14 in cluster L

LUST U003659439
N/A

Relative:
Higher

LUST REG 2:
Region: 2
Facility Id: 01-1705
Facility Status: Case Closed
Case Number: 3986
How Discovered: Tank Closure
Leak Cause: UNK

Actual:
36 ft.

Map ID
Direction
Distance
Elevation

MAP FINDINGS

Site

Database(s)

EDR ID Number
EPA ID Number

PACIFIC BELL (Continued)

U003659439

Leak Source: UNK
Date Leak Confirmed: 7/15/1993
Oversight Program: LUST
Prelim. Site Assessment Workplan Submitted: Not reported
Preliminary Site Assessment Began: 5/1/1992
Pollution Characterization Began: Not reported
Pollution Remediation Plan Submitted: Not reported
Date Remediation Action Underway: 9/11/1992
Date Post Remedial Action Monitoring Began: 7/20/1993

**L125
WNW
1/8-1/4
0.162 mi.
858 ft.**

**AT&T CALIFORNIA - Q1002
1587 FRANKLIN ST
OAKLAND, CA 94612
Site 9 of 14 in cluster L**

**UST U004343377
N/A**

**Relative:
Higher
Actual:
36 ft.**

UST:
Name: AT&T CALIFORNIA - Q1002
Address: 1587 FRANKLIN ST
City,State,Zip: OAKLAND, CA 94612
Facility ID: 01-060-TMP044
Permitting Agency: Alameda County Environmental Health
CERSID: 10004107
Latitude: 37.8058780
Longitude: -122.2691570
Owner type: Non-Government
Facility type: Other
Num of inuse ust: 5
Num of closed ust: 0
Num of oos ust: 0
Epa region: 9
Tribal lands: No
Tank owner name: Pacific Bell Telephone Company dba AT&T California
Tank owner mailing address: 308 S. Akard St., 17th Floor
Tank owner mailing city: Dallas
Tank owner mailing zip: 75202
Tank owner mailing state: TX
Tank operator name: Pacific Bell Telephone Company dba AT&T California
Tank operator mailing address: 308 S. Akard St., 17th Floor
Tank operator mailing city: Dallas
Tank operator mailing zip: 75202
Tank operator mailing state: TX
Tankidnumber: Q1002U002
Tank status: Confirmed/Updated Information
Tank configuration: Stand Alone Tank
Tank closure date: Not reported
Tank installation date: 1/1/1987 12:00:00 AM
Tank num of compartments: 1
Tank contents: Diesel
Tank capacity gallons: 7370
Tank type: Double Wall
Tank pc construction: Steel
Tank pwpiping construction: Other
Tank piping type: Pressure
Tank piping construction: Other
Tank sacrificial anode: No
Tank cp impressed current: No
Tank cp shutoff: No

Map ID
Direction
Distance
Elevation

MAP FINDINGS

Site

Database(s)

EDR ID Number
EPA ID Number

AT&T CALIFORNIA - Q1002 (Continued)

U004343377

Tank alarms: Yes
Tank ball float: No
Tank spill bucket: Yes

Name: AT&T CALIFORNIA - Q1002
Address: 1587 FRANKLIN ST
City,State,Zip: OAKLAND, CA 94612
Facility ID: 01-060-TMP044
Permitting Agency: Alameda County Environmental Health
CERSID: 10004107
Latitude: 37.8058780
Longitude: -122.2691570
Owner type: Non-Government
Facility type: Other
Num of inuse ust: 5
Num of closed ust: 0
Num of oos ust: 0
Epa region: 9
Tribal lands: No
Tank owner name: Pacific Bell Telephone Company dba AT&T California
Tank owner mailing address: 308 S. Akard St., 17th Floor
Tank owner mailing city: Dallas
Tank owner mailing zip: 75202
Tank owner mailing state: TX
Tank operator name: Pacific Bell Telephone Company dba AT&T California
Tank operator mailing address: 308 S. Akard St., 17th Floor
Tank operator mailing city: Dallas
Tank operator mailing zip: 75202
Tank operator mailing state: TX
Tankidnumber: Q1002U005
Tank status: Confirmed/Updated Information
Tank configuration: Stand Alone Tank
Tank closure date: Not reported
Tank installation date: 1/1/1992 12:00:00 AM
Tank num of compartments: 1
Tank contents: Diesel
Tank capacity gallons: 5470
Tank type: Double Wall
Tank pc construction: Steel
Tank pwpiping construction: Steel
Tank piping type: Pressure
Tank piping construction: Other
Tank sacrificial anode: No
Tank cp impressed current: No
Tank cp shutoff: Yes
Tank alarms: No
Tank ball float: No
Tank spill bucket: Yes

Name: AT&T CALIFORNIA - Q1002
Address: 1587 FRANKLIN ST
City,State,Zip: OAKLAND, CA 94612
Facility ID: 01-060-TMP044
Permitting Agency: Alameda County Environmental Health
CERSID: 10004107
Latitude: 37.8058780
Longitude: -122.2691570

Map ID
Direction
Distance
Elevation

MAP FINDINGS

Site

Database(s)

EDR ID Number
EPA ID Number

AT&T CALIFORNIA - Q1002 (Continued)

U004343377

Owner type: Non-Government
Facility type: Other
Num of inuse ust: 5
Num of closed ust: 0
Num of oos ust: 0
Epa region: 9
Tribal lands: No
Tank owner name: Pacific Bell Telephone Company dba AT&T California
Tank owner mailing address: 308 S. Akard St., 17th Floor
Tank owner mailing city: Dallas
Tank owner mailing zip: 75202
Tank owner mailing state: TX
Tank operator name: Pacific Bell Telephone Company dba AT&T California
Tank operator mailing address: 308 S. Akard St., 17th Floor
Tank operator mailing city: Dallas
Tank operator mailing zip: 75202
Tank operator mailing state: TX
Tankidnumber: Q1002U004
Tank status: Confirmed/Updated Information
Tank configuration: Stand Alone Tank
Tank closure date: Not reported
Tank installation date: 1/1/1987 12:00:00 AM
Tank num of compartments: 1
Tank contents: Diesel
Tank capacity gallons: 7370
Tank type: Double Wall
Tank pc construction: Steel
Tank pwpiping construction: None
Tank piping type: Pressure
Tank piping construction: Other
Tank sacrificial anode: No
Tank cp impressed current: No
Tank cp shutoff: No
Tank alarms: Yes
Tank ball float: No
Tank spill bucket: Yes

Name: AT&T CALIFORNIA - Q1002
Address: 1587 FRANKLIN ST
City,State,Zip: OAKLAND, CA 94612
Facility ID: 01-060-TMP044
Permitting Agency: Alameda County Environmental Health
CERSID: 10004107
Latitude: 37.8058780
Longitude: -122.2691570
Owner type: Non-Government
Facility type: Other
Num of inuse ust: 5
Num of closed ust: 0
Num of oos ust: 0
Epa region: 9
Tribal lands: No
Tank owner name: Pacific Bell Telephone Company dba AT&T California
Tank owner mailing address: 308 S. Akard St., 17th Floor
Tank owner mailing city: Dallas
Tank owner mailing zip: 75202
Tank owner mailing state: TX

Map ID
Direction
Distance
Elevation

MAP FINDINGS

Site

Database(s)

EDR ID Number
EPA ID Number

AT&T CALIFORNIA - Q1002 (Continued)

U004343377

Tank operator name: Pacific Bell Telephone Company dba AT&T California
Tank operator mailing address: 308 S. Akard St., 17th Floor
Tank operator mailing city: Dallas
Tank operator mailing zip: 75202
Tank operator mailing state: TX
Tankidnumber: Q1002U001
Tank status: Confirmed/Updated Information
Tank configuration: Stand Alone Tank
Tank closure date: Not reported
Tank installation date: 1/1/1987 12:00:00 AM
Tank num of compartments: 1
Tank contents: Diesel
Tank capacity gallons: 7370
Tank type: Double Wall
Tank pc construction: Steel
Tank pwpiping construction: Other
Tank piping type: Pressure
Tank piping construction: Other
Tank sacrificial anode: No
Tank cp impressed current: No
Tank cp shutoff: No
Tank alarms: Yes
Tank ball float: No
Tank spill bucket: Yes

Name: AT&T CALIFORNIA - Q1002
Address: 1587 FRANKLIN ST
City,State,Zip: OAKLAND, CA 94612
Facility ID: 01-060-TMP044
Permitting Agency: Alameda County Environmental Health
CERSID: 10004107
Latitude: 37.8058780
Longitude: -122.2691570
Owner type: Non-Government
Facility type: Other
Num of inuse ust: 5
Num of closed ust: 0
Num of oos ust: 0
Epa region: 9
Tribal lands: No
Tank owner name: Pacific Bell Telephone Company dba AT&T California
Tank owner mailing address: 308 S. Akard St., 17th Floor
Tank owner mailing city: Dallas
Tank owner mailing zip: 75202
Tank owner mailing state: TX
Tank operator name: Pacific Bell Telephone Company dba AT&T California
Tank operator mailing address: 308 S. Akard St., 17th Floor
Tank operator mailing city: Dallas
Tank operator mailing zip: 75202
Tank operator mailing state: TX
Tankidnumber: Q1002U003
Tank status: Confirmed/Updated Information
Tank configuration: Stand Alone Tank
Tank closure date: Not reported
Tank installation date: 1/1/1987 12:00:00 AM
Tank num of compartments: 1
Tank contents: Diesel

Map ID
 Direction
 Distance
 Elevation

MAP FINDINGS

Site

Database(s)

EDR ID Number
 EPA ID Number

AT&T CALIFORNIA - Q1002 (Continued)

U004343377

Tank capacity gallons: 7370
 Tank type: Double Wall
 Tank pc construction: Steel
 Tank pwpiping construction: Other
 Tank piping type: Pressure
 Tank piping construction: Other
 Tank sacrificial anode: No
 Tank cp impressed current: No
 Tank cp shutoff: No
 Tank alarms: Yes
 Tank ball float: No
 Tank spill bucket: Yes

L126
WNW
1/8-1/4
0.162 mi.
858 ft.

AT&T
1587 FRANKLIN ST.
OAKLAND, CA 94612

RCRA NonGen / NLR

1026046834
CAC003053342

Site 10 of 14 in cluster L

Relative:
Higher
Actual:
36 ft.

RCRA Listings:
 Date Form Received by Agency: 20200129
 Handler Name: AT&T
 Handler Address: 1587 FRANKLIN ST.
 Handler City,State,Zip: OAKLAND, CA 94612
 EPA ID: CAC003053342
 Contact Name: MIKE BECKER
 Contact Address: 1587 FRANKLIN ST.
 Contact City,State,Zip: OAKLAND, CA 94612
 Contact Telephone: 925-285-9695
 Contact Fax: Not reported
 Contact Email: MB7392@ATT.COM
 Contact Title: Not reported
 EPA Region: 09
 Land Type: Not reported
 Federal Waste Generator Description: Not a generator, verified
 Non-Notifier: Not reported
 Biennial Report Cycle: Not reported
 Accessibility: Not reported
 Active Site Indicator: Not reported
 State District Owner: Not reported
 State District: Not reported
 Mailing Address: 1587 FRANKLIN ST.
 Mailing City,State,Zip: OAKLAND, CA 94612
 Owner Name: MIKE BECKER
 Owner Type: Other
 Operator Name: MIKE BECKER
 Operator Type: Other
 Short-Term Generator Activity: No
 Importer Activity: No
 Mixed Waste Generator: No
 Transporter Activity: No
 Transfer Facility Activity: No
 Recycler Activity with Storage: No
 Small Quantity On-Site Burner Exemption: No
 Smelting Melting and Refining Furnace Exemption: No
 Underground Injection Control: No
 Off-Site Waste Receipt: No
 Universal Waste Indicator: No

Map ID
 Direction
 Distance
 Elevation

MAP FINDINGS

Site

Database(s)

EDR ID Number
 EPA ID Number

AT&T (Continued)

1026046834

Universal Waste Destination Facility:	No
Federal Universal Waste:	No
Active Site Fed-Reg Treatment Storage and Disposal Facility:	Not reported
Active Site Converter Treatment storage and Disposal Facility:	Not reported
Active Site State-Reg Treatment Storage and Disposal Facility:	Not reported
Active Site State-Reg Handler:	---
Federal Facility Indicator:	Not reported
Hazardous Secondary Material Indicator:	N
Sub-Part K Indicator:	Not reported
Commercial TSD Indicator:	No
Treatment Storage and Disposal Type:	Not reported
2018 GPRA Permit Baseline:	Not on the Baseline
2018 GPRA Renewals Baseline:	Not on the Baseline
Permit Renewals Workload Universe:	Not reported
Permit Workload Universe:	Not reported
Permit Progress Universe:	Not reported
Post-Closure Workload Universe:	Not reported
Closure Workload Universe:	Not reported
202 GPRA Corrective Action Baseline:	No
Corrective Action Workload Universe:	No
Subject to Corrective Action Universe:	No
Non-TSDs Where RCRA CA has Been Imposed Universe:	No
TSDs Potentially Subject to CA Under 3004 (u)/(v) Universe:	No
TSDs Only Subject to CA under Discretionary Auth Universe:	No
Corrective Action Priority Ranking:	No NCAPS ranking
Environmental Control Indicator:	No
Institutional Control Indicator:	No
Human Exposure Controls Indicator:	N/A
Groundwater Controls Indicator:	N/A
Operating TSDF Universe:	Not reported
Full Enforcement Universe:	Not reported
Significant Non-Complier Universe:	No
Unaddressed Significant Non-Complier Universe:	No
Addressed Significant Non-Complier Universe:	No
Significant Non-Complier With a Compliance Schedule Universe:	No
Financial Assurance Required:	Not reported
Handler Date of Last Change:	20200210
Recognized Trader-Importer:	No
Recognized Trader-Exporter:	No
Importer of Spent Lead Acid Batteries:	No
Exporter of Spent Lead Acid Batteries:	No
Recycler Activity Without Storage:	No
Manifest Broker:	No
Sub-Part P Indicator:	No

Handler - Owner Operator:

Owner/Operator Indicator:	Operator
Owner/Operator Name: MIKE BECKER	
Legal Status:	Other
Date Became Current:	Not reported
Date Ended Current:	Not reported
Owner/Operator Address:	1587 FRANKLIN ST.
Owner/Operator City,State,Zip:	OAKLAND, CA 94612
Owner/Operator Telephone:	925-285-9695
Owner/Operator Telephone Ext:	Not reported
Owner/Operator Fax:	Not reported

Map ID
 Direction
 Distance
 Elevation

MAP FINDINGS

Site

Database(s)

EDR ID Number
 EPA ID Number

AT&T (Continued)

1026046834

Owner/Operator Email: Not reported

Owner/Operator Indicator: Owner

Owner/Operator Name: MIKE BECKER

Legal Status: Other

Date Became Current: Not reported

Date Ended Current: Not reported

Owner/Operator Address: 1587 FRANKLIN ST.

Owner/Operator City,State,Zip: OAKLAND, CA 94612

Owner/Operator Telephone: 925-285-9695

Owner/Operator Telephone Ext: Not reported

Owner/Operator Fax: Not reported

Owner/Operator Email: Not reported

Historic Generators:

Receive Date: 20200129

Handler Name: AT&T

Federal Waste Generator Description: Not a generator, verified

State District Owner: Not reported

Large Quantity Handler of Universal Waste: No

Recognized Trader Importer: No

Recognized Trader Exporter: No

Spent Lead Acid Battery Importer: No

Spent Lead Acid Battery Exporter: No

Current Record: Yes

Non Storage Recycler Activity: Not reported

Electronic Manifest Broker: Not reported

List of NAICS Codes and Descriptions:

NAICS Code: 56299

NAICS Description: ALL OTHER WASTE MANAGEMENT SERVICES

Facility Has Received Notices of Violations:

Violations: No Violations Found

Evaluation Action Summary:

Evaluations: No Evaluations Found

L127
 WNW
 1/8-1/4
 0.162 mi.
 858 ft.
 Relative:
 Higher
 Actual:
 36 ft.

PACIFIC BELL DBA AT&T : 1587 FRANKLIN ST
1587 FRANKLIN ST
OAKLAND, CA 94612
 Site 11 of 14 in cluster L

RCRA-SQG 1000250820
 LUST CAT080015449
 Alameda County CS
 UST
 SWEEPS UST
 HIST UST
 CA FID UST
 FINDS
 ECHO
 Cortese
 EMI
 HIST CORTESE
 CERS

RCRA Listings:

Date Form Received by Agency: 19960901

Handler Name: PACIFIC BELL

Map ID
 Direction
 Distance
 Elevation

MAP FINDINGS

Site

Database(s)

EDR ID Number
 EPA ID Number

PACIFIC BELL DBA AT&T : 1587 FRANKLIN ST (Continued)

1000250820

Handler Address:		1587 FRANKLIN STREET
Handler City,State,Zip:		OAKLAND, CA 94612
EPA ID:		CAT080015449
Contact Name:		Not reported
Contact Address:		Not reported
Contact City,State,Zip:		Not reported
Contact Telephone:		Not reported
Contact Fax:		Not reported
Contact Email:		Not reported
Contact Title:		Not reported
EPA Region:		09
Land Type:		Not reported
Federal Waste Generator Description:		Small Quantity Generator
Non-Notifier:		Not reported
Biennial Report Cycle:		Not reported
Accessibility:		Not reported
Active Site Indicator:		Handler Activities
State District Owner:		CA
State District:		2
Mailing Address:		220 MONTGOMERY STREET RM 1051
Mailing City,State,Zip:		SAN FRANCISCO, CA 94104
Owner Name:	Not reported	
Owner Type:		Not reported
Operator Name:	NOT REQUIRED	
Operator Type:		Private
Short-Term Generator Activity:		No
Importer Activity:		No
Mixed Waste Generator:		No
Transporter Activity:		No
Transfer Facility Activity:		No
Recycler Activity with Storage:		No
Small Quantity On-Site Burner Exemption:		No
Smelting Melting and Refining Furnace Exemption:		No
Underground Injection Control:		No
Off-Site Waste Receipt:		No
Universal Waste Indicator:		No
Universal Waste Destination Facility:		No
Federal Universal Waste:		No
Active Site Fed-Reg Treatment Storage and Disposal Facility:		Not reported
Active Site Converter Treatment storage and Disposal Facility:		Not reported
Active Site State-Reg Treatment Storage and Disposal Facility:		Not reported
Active Site State-Reg Handler:		---
Federal Facility Indicator:		Not reported
Hazardous Secondary Material Indicator:		N
Sub-Part K Indicator:		Not reported
Commercial TSD Indicator:		No
Treatment Storage and Disposal Type:		Not reported
2018 GPRA Permit Baseline:		Not on the Baseline
2018 GPRA Renewals Baseline:		Not on the Baseline
Permit Renewals Workload Universe:		Not reported
Permit Workload Universe:		Not reported
Permit Progress Universe:		Not reported
Post-Closure Workload Universe:		Not reported
Closure Workload Universe:		Not reported
202 GPRA Corrective Action Baseline:		No
Corrective Action Workload Universe:		No
Subject to Corrective Action Universe:		No

Map ID
 Direction
 Distance
 Elevation

MAP FINDINGS

Site

Database(s)

EDR ID Number
 EPA ID Number

PACIFIC BELL DBA AT&T : 1587 FRANKLIN ST (Continued)

1000250820

Non-TSDFs Where RCRA CA has Been Imposed Universe:	No
TSDFs Potentially Subject to CA Under 3004 (u)/(v) Universe:	No
TSDFs Only Subject to CA under Discretionary Auth Universe:	No
Corrective Action Priority Ranking:	No NCAPS ranking
Environmental Control Indicator:	No
Institutional Control Indicator:	No
Human Exposure Controls Indicator:	N/A
Groundwater Controls Indicator:	N/A
Operating TSDF Universe:	Not reported
Full Enforcement Universe:	Not reported
Significant Non-Complier Universe:	No
Unaddressed Significant Non-Complier Universe:	No
Addressed Significant Non-Complier Universe:	No
Significant Non-Complier With a Compliance Schedule Universe:	No
Financial Assurance Required:	Not reported
Handler Date of Last Change:	20060905
Recognized Trader-Importer:	No
Recognized Trader-Exporter:	No
Importer of Spent Lead Acid Batteries:	No
Exporter of Spent Lead Acid Batteries:	No
Recycler Activity Without Storage:	No
Manifest Broker:	No
Sub-Part P Indicator:	No

Handler - Owner Operator:

Owner/Operator Indicator:	Owner
Owner/Operator Name:	THE PACIFIC TEL & TEL COMPANY
Legal Status:	Private
Date Became Current:	Not reported
Date Ended Current:	Not reported
Owner/Operator Address:	NOT REQUIRED
Owner/Operator City,State,Zip:	NOT REQUIRED, ME 99999
Owner/Operator Telephone:	415-555-1212
Owner/Operator Telephone Ext:	Not reported
Owner/Operator Fax:	Not reported
Owner/Operator Email:	Not reported

Owner/Operator Indicator:	Operator
Owner/Operator Name:	NOT REQUIRED
Legal Status:	Private
Date Became Current:	Not reported
Date Ended Current:	Not reported
Owner/Operator Address:	NOT REQUIRED
Owner/Operator City,State,Zip:	NOT REQUIRED, ME 99999
Owner/Operator Telephone:	415-555-1212
Owner/Operator Telephone Ext:	Not reported
Owner/Operator Fax:	Not reported
Owner/Operator Email:	Not reported

Historic Generators:

Receive Date:	19960901
Handler Name:	PACIFIC BELL
Federal Waste Generator Description:	Small Quantity Generator
State District Owner:	CA
Large Quantity Handler of Universal Waste:	No

Map ID
Direction
Distance
Elevation

MAP FINDINGS

Site

Database(s)

EDR ID Number
EPA ID Number

PACIFIC BELL DBA AT&T : 1587 FRANKLIN ST (Continued)

1000250820

Recognized Trader Importer: No
Recognized Trader Exporter: No
Spent Lead Acid Battery Importer: No
Spent Lead Acid Battery Exporter: No
Current Record: Yes
Non Storage Recycler Activity: Not reported
Electronic Manifest Broker: Not reported

Receive Date: 19810109
Handler Name: PACIFIC BELL
Federal Waste Generator Description: Large Quantity Generator
State District Owner: CA
Large Quantity Handler of Universal Waste: No
Recognized Trader Importer: No
Recognized Trader Exporter: No
Spent Lead Acid Battery Importer: No
Spent Lead Acid Battery Exporter: No
Current Record: No
Non Storage Recycler Activity: Not reported
Electronic Manifest Broker: Not reported

Receive Date: 19900409
Handler Name: PACIFIC BELL
Federal Waste Generator Description: Large Quantity Generator
State District Owner: Not reported
Large Quantity Handler of Universal Waste: No
Recognized Trader Importer: No
Recognized Trader Exporter: No
Spent Lead Acid Battery Importer: No
Spent Lead Acid Battery Exporter: No
Current Record: No
Non Storage Recycler Activity: Not reported
Electronic Manifest Broker: Not reported

List of NAICS Codes and Descriptions:

NAICS Code: 5133
NAICS Description: TELECOMMUNICATIONS

Facility Has Received Notices of Violations:

Violations: No Violations Found

Evaluation Action Summary:

Evaluations: No Evaluations Found

LUST:

Name: PACIFIC BELL
Address: 1587 FRANKLIN
City,State,Zip: OAKLAND, CA 94612
Lead Agency: ALAMEDA COUNTY LOP
Case Type: LUST Cleanup Site
Geo Track: http://geotracker.waterboards.ca.gov/profile_report.asp?global_id=T0600101576
Global Id: T0600101576
Latitude: 37.805871
Longitude: -122.269146

Map ID
Direction
Distance
Elevation

MAP FINDINGS

Site

Database(s)

EDR ID Number
EPA ID Number

PACIFIC BELL DBA AT&T : 1587 FRANKLIN ST (Continued)

1000250820

Status: Completed - Case Closed
Status Date: 11/23/1994
Case Worker: Not reported
RB Case Number: 01-1705
Local Agency: Not reported
File Location: All Files are on GeoTracker or in the Local Agency Database
Local Case Number: RO0000897
Potential Media Affect: Soil
Potential Contaminants of Concern: Diesel
Site History: Not reported

LUST:

Global Id: T0600101576
Contact Type: Regional Board Caseworker
Contact Name: Regional Water Board
Organization Name: SAN FRANCISCO BAY RWQCB (REGION 2)
Address: 1515 CLAY ST SUITE 1400
City: OAKLAND
Email: Not reported
Phone Number: Not reported

LUST:

Global Id: T0600101576
Action Type: REMEDIATION
Date: 05/01/1992
Action: Excavation

Global Id: T0600101576
Action Type: Other
Date: 07/31/1992
Action: Leak Reported

LUST:

Global Id: T0600101576
Status: Open - Case Begin Date
Status Date: 07/31/1992

Global Id: T0600101576
Status: Completed - Case Closed
Status Date: 11/23/1994

Alameda County CS:

Name: PACIFIC BELL
Address: 1587 FRANKLIN ST
City,State,Zip: OAKLAND, CA 94612
Status: Case Closed
Record Id: RO0000897
PE: 5602
Facility Status: Case Closed
Latitude: 37.805479833
Longitude: -122.26914203

ALAMEDA CO. UST:

Name: AT&T CALIFORNIA - Q1002
Address: 1587 FRANKLIN ST

Map ID
Direction
Distance
Elevation

MAP FINDINGS

Site

Database(s)

EDR ID Number
EPA ID Number

PACIFIC BELL DBA AT&T : 1587 FRANKLIN ST (Continued)

1000250820

City: OAKLAND
Facility ID: FA0321235
Facility Status: Active
Program Element: 4105
Description: UNDERGROUND STORAGE TANK 5 CONTAINERS
Inspection Date: 04/06/2023
Last Inspect Date: 04/07/2022
Closed: Not reported
Owner Name: Pacific Bell Telephone Company dba AT&T California
Owner ID: OW0324491
Fstatus Decode: Open
Total Due: 0

SWEEPS UST:

Name: PACIFIC BELL (Q1-002)
Address: 1587 FRANKLIN ST
City: OAKLAND
Status: Active
Comp Number: 57568
Number: 1
Board Of Equalization: 44-031914
Referral Date: 07-08-93
Action Date: 04-29-94
Created Date: 02-29-88
Owner Tank Id: 145
SWRCB Tank Id: 01-000-057568-000001
Tank Status: A
Capacity: 8000
Active Date: 03-04-91
Tank Use: M.V. FUEL
STG: P
Content: DIESEL
Number Of Tanks: 10

Name: PACIFIC BELL (Q1-002)
Address: 1587 FRANKLIN ST
City: OAKLAND
Status: Active
Comp Number: 57568
Number: 1
Board Of Equalization: 44-031914
Referral Date: 07-08-93
Action Date: 04-29-94
Created Date: 02-29-88
Owner Tank Id: 12
SWRCB Tank Id: 01-000-057568-000002
Tank Status: A
Capacity: 7500
Active Date: 03-04-91
Tank Use: M.V. FUEL
STG: P
Content: DIESEL
Number Of Tanks: Not reported

Name: PACIFIC BELL (Q1-002)
Address: 1587 FRANKLIN ST
City: OAKLAND

Map ID
Direction
Distance
Elevation

MAP FINDINGS

Site

Database(s)

EDR ID Number
EPA ID Number

PACIFIC BELL DBA AT&T : 1587 FRANKLIN ST (Continued)

1000250820

Status: Active
Comp Number: 57568
Number: 1
Board Of Equalization: 44-031914
Referral Date: 07-08-93
Action Date: 04-29-94
Created Date: 02-29-88
Owner Tank Id: 3
SWRCB Tank Id: 01-000-057568-000003
Tank Status: A
Capacity: 7500
Active Date: 03-04-91
Tank Use: M.V. FUEL
STG: P
Content: DIESEL
Number Of Tanks: Not reported

Name: PACIFIC BELL (Q1-002)
Address: 1587 FRANKLIN ST
City: OAKLAND
Status: Active
Comp Number: 57568
Number: 1
Board Of Equalization: 44-031914
Referral Date: 07-08-93
Action Date: 04-29-94
Created Date: 02-29-88
Owner Tank Id: 140
SWRCB Tank Id: 01-000-057568-000004
Tank Status: A
Capacity: 7500
Active Date: 07-08-93
Tank Use: M.V. FUEL
STG: P
Content: DIESEL
Number Of Tanks: Not reported

Name: PACIFIC BELL (Q1-002)
Address: 1587 FRANKLIN ST
City: OAKLAND
Status: Active
Comp Number: 57568
Number: 1
Board Of Equalization: 44-031914
Referral Date: 07-08-93
Action Date: 04-29-94
Created Date: 02-29-88
Owner Tank Id: 15
SWRCB Tank Id: 01-000-057568-000005
Tank Status: A
Capacity: 7500
Active Date: 03-04-91
Tank Use: M.V. FUEL
STG: P
Content: DIESEL
Number Of Tanks: Not reported

Map ID
Direction
Distance
Elevation

MAP FINDINGS

Site

Database(s)

EDR ID Number
EPA ID Number

PACIFIC BELL DBA AT&T : 1587 FRANKLIN ST (Continued)

1000250820

Name: PACIFIC BELL (Q1-002)
Address: 1587 FRANKLIN ST
City: OAKLAND
Status: Active
Comp Number: 57568
Number: 1
Board Of Equalization: 44-031914
Referral Date: 07-08-93
Action Date: 04-29-94
Created Date: 02-29-88
Owner Tank Id: 6
SWRCB Tank Id: 01-000-057568-000006
Tank Status: A
Capacity: 7500
Active Date: 03-04-91
Tank Use: M.V. FUEL
STG: P
Content: DIESEL
Number Of Tanks: Not reported

Name: PACIFIC BELL (Q1-002)
Address: 1587 FRANKLIN ST
City: OAKLAND
Status: Active
Comp Number: 57568
Number: 1
Board Of Equalization: 44-031914
Referral Date: 07-08-93
Action Date: 04-29-94
Created Date: 02-29-88
Owner Tank Id: 141
SWRCB Tank Id: 01-000-057568-000007
Tank Status: A
Capacity: 7500
Active Date: 07-08-93
Tank Use: M.V. FUEL
STG: P
Content: DIESEL
Number Of Tanks: Not reported

Name: PACIFIC BELL (Q1-002)
Address: 1587 FRANKLIN ST
City: OAKLAND
Status: Active
Comp Number: 57568
Number: 1
Board Of Equalization: 44-031914
Referral Date: 07-08-93
Action Date: 04-29-94
Created Date: 02-29-88
Owner Tank Id: 142
SWRCB Tank Id: 01-000-057568-000008
Tank Status: A
Capacity: 7500
Active Date: 07-08-93
Tank Use: M.V. FUEL
STG: P

Map ID
Direction
Distance
Elevation

MAP FINDINGS

Site

Database(s)

EDR ID Number
EPA ID Number

PACIFIC BELL DBA AT&T : 1587 FRANKLIN ST (Continued)

1000250820

Content: DIESEL
Number Of Tanks: Not reported

Name: PACIFIC BELL (Q1-002)
Address: 1587 FRANKLIN ST
City: OAKLAND
Status: Active
Comp Number: 57568
Number: 1
Board Of Equalization: 44-031914
Referral Date: 07-08-93
Action Date: 04-29-94
Created Date: 02-29-88
Owner Tank Id: 143
SWRCB Tank Id: 01-000-057568-000009
Tank Status: A
Capacity: 7500
Active Date: 07-08-93
Tank Use: M.V. FUEL
STG: P
Content: DIESEL
Number Of Tanks: Not reported

Name: PACIFIC BELL (Q1-002)
Address: 1587 FRANKLIN ST
City: OAKLAND
Status: Active
Comp Number: 57568
Number: 1
Board Of Equalization: 44-031914
Referral Date: 07-08-93
Action Date: 04-29-94
Created Date: 02-29-88
Owner Tank Id: 145
SWRCB Tank Id: 01-000-057568-000010
Tank Status: A
Capacity: 5500
Active Date: 07-08-93
Tank Use: PETROLEUM
STG: P
Content: DIESEL
Number Of Tanks: Not reported

HIST UST:

Name: PACIFIC BELL (Q1-002)
Address: 1587 FRANKLIN STREET
City,State,Zip: OAKLAND, CA 94612
File Number: 000361FC
URL: <http://geotracker.waterboards.ca.gov/ustpdfs/pdf/000361FC.pdf>
Region: STATE
Facility ID: 00000057568
Facility Type: Other
Other Type: SIC 4800
Contact Name: E.J. KOEHLER
Telephone: 4155426758
Owner Name: PACIFIC BELL
Owner Address: 370 THIRD STREET

Map ID
Direction
Distance
Elevation

MAP FINDINGS

Site

Database(s)

EDR ID Number
EPA ID Number

PACIFIC BELL DBA AT&T : 1587 FRANKLIN ST (Continued)

1000250820

Owner City,St,Zip: SAN FRANCISCO, CA 94107
Total Tanks: 0006

Tank Num: 001
Container Num: 1
Year Installed: 1966
Tank Capacity: 00007500
Tank Used for: PRODUCT
Type of Fuel: DIESEL
Container Construction Thickness: Not reported
Leak Detection: None

Tank Num: 002
Container Num: 2
Year Installed: 1966
Tank Capacity: 00007500
Tank Used for: PRODUCT
Type of Fuel: DIESEL
Container Construction Thickness: Not reported
Leak Detection: None

Tank Num: 003
Container Num: 3
Year Installed: 1966
Tank Capacity: 00007500
Tank Used for: PRODUCT
Type of Fuel: DIESEL
Container Construction Thickness: Not reported
Leak Detection: None

Tank Num: 004
Container Num: 4
Year Installed: 1966
Tank Capacity: 00007500
Tank Used for: PRODUCT
Type of Fuel: DIESEL
Container Construction Thickness: Not reported
Leak Detection: None

Tank Num: 005
Container Num: 5
Year Installed: 1949
Tank Capacity: 00003000
Tank Used for: PRODUCT
Type of Fuel: DIESEL
Container Construction Thickness: Not reported
Leak Detection: None

Tank Num: 006
Container Num: 6
Year Installed: 1972
Tank Capacity: 00007000
Tank Used for: PRODUCT
Type of Fuel: DIESEL
Container Construction Thickness: Not reported
Leak Detection: None

Map ID
Direction
Distance
Elevation

MAP FINDINGS

Site

Database(s)

EDR ID Number
EPA ID Number

PACIFIC BELL DBA AT&T : 1587 FRANKLIN ST (Continued)

1000250820

[Click here for Geo Tracker PDF:](#)

CA FID UST:

Facility ID: 01001225
Regulated By: UTNKA
Regulated ID: 00057568
Cortese Code: Not reported
SIC Code: Not reported
Facility Phone: 4155426758
Mail To: Not reported
Mailing Address: 2600 CAMINO RAMON
Mailing Address 2: Not reported
Mailing City,St,Zip: OAKLAND 94612
Contact: Not reported
Contact Phone: Not reported
DUNs Number: Not reported
NPDES Number: Not reported
EPA ID: Not reported
Comments: Not reported
Status: Active

FINDS:

Registry ID: 110032615784

[Click Here for FRS Facility Detail Report:](#)

Environmental Interest/Information System:

RCRAInfo is a national information system that supports the Resource Conservation and Recovery Act (RCRA) program through the tracking of events and activities related to facilities that generate, transport, and treat, store, or dispose of hazardous waste. RCRAInfo allows RCRA program staff to track the notification, permit, compliance, and corrective action activities required under RCRA.

STATE MASTER

ICIS (Integrated Compliance Information System) is the Integrated Compliance Information System and provides a database that, when complete, will contain integrated Enforcement and Compliance information across most of EPA's programs. The vision for ICIS is to replace EPA's independent databases that contain Enforcement data with a single repository for that information. Currently, ICIS contains all Federal Administrative and Judicial enforcement actions. This information is maintained in ICIS by EPA in the Regional offices and it Headquarters. A future release of ICIS will replace the Permit Compliance System (PCS) which supports the NPDES and will integrate that information with Federal actions already in the system. ICIS also has the capability to track other activities occurring in the Region that support Compliance and Enforcement programs. These include; Incident Tracking, Compliance Assistance, and Compliance Monitoring.

Registry ID: 110055793280

[Click Here for FRS Facility Detail Report:](#)

Environmental Interest/Information System:

STATE MASTER

Registry ID: 110002947143

Map ID
Direction
Distance
Elevation

MAP FINDINGS

Site

Database(s)

EDR ID Number
EPA ID Number

PACIFIC BELL DBA AT&T : 1587 FRANKLIN ST (Continued)

1000250820

Click Here for FRS Facility Detail Report:

Environmental Interest/Information System:

AIR EMISSIONS CLASSIFICATION UNKNOWN
California Hazardous Waste Tracking System - Datamart (HWTS-DATAMART)
provides California with information on hazardous waste shipments for
generators, transporters, and treatment, storage, and disposal
facilities.
RCRAInfo is a national information system that supports the Resource
Conservation and Recovery Act (RCRA) program through the tracking of
events and activities related to facilities that generate, transport,
and treat, store, or dispose of hazardous waste. RCRAInfo allows RCRA
program staff to track the notification, permit, compliance, and
corrective action activities required under RCRA.
STATE MASTER

Click this hyperlink while viewing on your computer to access
additional FINDS: detail in the EDR Site Report.

ECHO:

Envid: 1000250820
Registry ID: 110002947143
DFR URL: <http://echo.epa.gov/detailed-facility-report?fid=110002947143>
Name: PACIFIC BELL
Address: 1587 FRANKLIN STREET
City,State,Zip: OAKLAND, CA 94612

CORTESE:

Name: PACIFIC BELL
Address: 1587 FRANKLIN
City,State,Zip: OAKLAND, CA 94612
Region: CORTESE
Envirostor Id: Not reported
Global ID: T0600101576
Site/Facility Type: LUST CLEANUP SITE
Cleanup Status: COMPLETED - CASE CLOSED
Status Date: Not reported
Site Code: Not reported
Latitude: Not reported
Longitude: Not reported
Owner: Not reported
Enf Type: Not reported
Swat R: Not reported
Flag: active
Order No: Not reported
Waste Discharge System No: Not reported
Effective Date: Not reported
Region 2: Not reported
WID Id: Not reported
Solid Waste Id No: Not reported
Waste Management Uit Name: Not reported
File Name: Active Open

EMI:

Name: PACIFIC BELL
Address: 1587 FRANKLIN STREET

Map ID
Direction
Distance
Elevation

MAP FINDINGS

Site

Database(s)

EDR ID Number
EPA ID Number

PACIFIC BELL DBA AT&T : 1587 FRANKLIN ST (Continued)

1000250820

City,State,Zip: OAKLAND, CA 94612
Year: 2002
County Code: 1
Air Basin: SF
Facility ID: 13494
Air District Name: BA
SIC Code: 4813
Air District Name: BAY AREA AQMD
Community Health Air Pollution Info System: Not reported
Consolidated Emission Reporting Rule: Not reported
Total Organic Hydrocarbon Gases Tons/Yr: 0
Reactive Organic Gases Tons/Yr: 0
Carbon Monoxide Emissions Tons/Yr: 0
NOX - Oxides of Nitrogen Tons/Yr: 2
SOX - Oxides of Sulphur Tons/Yr: 0
Particulate Matter Tons/Yr: 0
Part. Matter 10 Micrometers and Smlr Tons/Yr:0

Name: PACIFIC BELL
Address: 1587 FRANKLIN STREET
City,State,Zip: OAKLAND, CA 94612
Year: 2003
County Code: 1
Air Basin: SF
Facility ID: 13494
Air District Name: BA
SIC Code: 4813
Air District Name: BAY AREA AQMD
Community Health Air Pollution Info System: Not reported
Consolidated Emission Reporting Rule: Not reported
Total Organic Hydrocarbon Gases Tons/Yr: 0
Reactive Organic Gases Tons/Yr: 0
Carbon Monoxide Emissions Tons/Yr: 1
NOX - Oxides of Nitrogen Tons/Yr: 5
SOX - Oxides of Sulphur Tons/Yr: 0
Particulate Matter Tons/Yr: 0
Part. Matter 10 Micrometers and Smlr Tons/Yr:0

Name: PACIFIC BELL
Address: 1587 FRANKLIN STREET
City,State,Zip: OAKLAND, CA 94612
Year: 2004
County Code: 1
Air Basin: SF
Facility ID: 13494
Air District Name: BA
SIC Code: 4813
Air District Name: BAY AREA AQMD
Community Health Air Pollution Info System: Not reported
Consolidated Emission Reporting Rule: Not reported
Total Organic Hydrocarbon Gases Tons/Yr: 0.355
Reactive Organic Gases Tons/Yr: 0.2970285
Carbon Monoxide Emissions Tons/Yr: 0.98
NOX - Oxides of Nitrogen Tons/Yr: 4.504
SOX - Oxides of Sulphur Tons/Yr: 0.07
Particulate Matter Tons/Yr: 0.322
Part. Matter 10 Micrometers and Smlr Tons/Yr:0.314272

Map ID
Direction
Distance
Elevation

MAP FINDINGS

Site

Database(s)

EDR ID Number
EPA ID Number

PACIFIC BELL DBA AT&T : 1587 FRANKLIN ST (Continued)

1000250820

Name: PACIFIC BELL
Address: 1587 FRANKLIN STREET
City,State,Zip: OAKLAND, CA 94612
Year: 2005
County Code: 1
Air Basin: SF
Facility ID: 13494
Air District Name: BA
SIC Code: 4813
Air District Name: BAY AREA AQMD
Community Health Air Pollution Info System: Not reported
Consolidated Emission Reporting Rule: Not reported
Total Organic Hydrocarbon Gases Tons/Yr: .355
Reactive Organic Gases Tons/Yr: .2970285
Carbon Monoxide Emissions Tons/Yr: .98
NOX - Oxides of Nitrogen Tons/Yr: 4.504
SOX - Oxides of Sulphur Tons/Yr: .07
Particulate Matter Tons/Yr: .322
Part. Matter 10 Micrometers and Smlr Tons/Yr: .314272

Name: PACIFIC BELL
Address: 1587 FRANKLIN STREET
City,State,Zip: OAKLAND, CA 94612
Year: 2006
County Code: 1
Air Basin: SF
Facility ID: 13494
Air District Name: BA
SIC Code: 4813
Air District Name: BAY AREA AQMD
Community Health Air Pollution Info System: Not reported
Consolidated Emission Reporting Rule: Not reported
Total Organic Hydrocarbon Gases Tons/Yr: .043
Reactive Organic Gases Tons/Yr: .0359781
Carbon Monoxide Emissions Tons/Yr: .116
NOX - Oxides of Nitrogen Tons/Yr: .537
SOX - Oxides of Sulphur Tons/Yr: .009
Particulate Matter Tons/Yr: .038
Part. Matter 10 Micrometers and Smlr Tons/Yr: .037088

Name: PACIFIC BELL
Address: 1587 FRANKLIN STREET
City,State,Zip: OAKLAND, CA 91340
Year: 2007
County Code: 1
Air Basin: SF
Facility ID: 13494
Air District Name: BA
SIC Code: 4813
Air District Name: BAY AREA AQMD
Community Health Air Pollution Info System: Not reported
Consolidated Emission Reporting Rule: Not reported
Total Organic Hydrocarbon Gases Tons/Yr: .043
Reactive Organic Gases Tons/Yr: .0359781
Carbon Monoxide Emissions Tons/Yr: .116
NOX - Oxides of Nitrogen Tons/Yr: .537
SOX - Oxides of Sulphur Tons/Yr: .009

Map ID
Direction
Distance
Elevation

MAP FINDINGS

Site

Database(s)

EDR ID Number
EPA ID Number

PACIFIC BELL DBA AT&T : 1587 FRANKLIN ST (Continued)

1000250820

Particulate Matter Tons/Yr: .038
Part. Matter 10 Micrometers and Smlr Tons/Yr:.037088

Name: PACIFIC BELL
Address: 1587 FRANKLIN STREET
City,State,Zip: OAKLAND, CA 94612
Year: 2008
County Code: 1
Air Basin: SF
Facility ID: 13494
Air District Name: BA
SIC Code: 4813
Air District Name: BAY AREA AQMD
Community Health Air Pollution Info System: Not reported
Consolidated Emission Reporting Rule: Not reported
Total Organic Hydrocarbon Gases Tons/Yr: .1
Reactive Organic Gases Tons/Yr: .08367
Carbon Monoxide Emissions Tons/Yr: .269
NOX - Oxides of Nitrogen Tons/Yr: 1.235
SOX - Oxides of Sulphur Tons/Yr: 0
Particulate Matter Tons/Yr: .088
Part. Matter 10 Micrometers and Smlr Tons/Yr:.085888

Name: PACIFIC BELL
Address: 1587 FRANKLIN STREET
City,State,Zip: OAKLAND, CA 94612
Year: 2009
County Code: 1
Air Basin: SF
Facility ID: 13494
Air District Name: BA
SIC Code: 4813
Air District Name: BAY AREA AQMD
Community Health Air Pollution Info System: Not reported
Consolidated Emission Reporting Rule: Not reported
Total Organic Hydrocarbon Gases Tons/Yr: 2.9000000000000001E-2
Reactive Organic Gases Tons/Yr: 2.4264299999999999E-2
Carbon Monoxide Emissions Tons/Yr: 8.8999999999999996E-2
NOX - Oxides of Nitrogen Tons/Yr: 0.40600000000000003
SOX - Oxides of Sulphur Tons/Yr: 0
Particulate Matter Tons/Yr: 0.0297131147540983
Part. Matter 10 Micrometers and Smlr Tons/Yr:2.9000000000000001E-2

Name: PACIFIC BELL
Address: 1587 FRANKLIN STREET
City,State,Zip: OAKLAND, CA 94612
Year: 2010
County Code: 1
Air Basin: SF
Facility ID: 13494
Air District Name: BA
SIC Code: 4813
Air District Name: BAY AREA AQMD
Community Health Air Pollution Info System: Not reported
Consolidated Emission Reporting Rule: Not reported
Total Organic Hydrocarbon Gases Tons/Yr: 2.9000000000000001E-2
Reactive Organic Gases Tons/Yr: 2.4264299999999999E-2

Map ID
Direction
Distance
Elevation

MAP FINDINGS

Site

Database(s)

EDR ID Number
EPA ID Number

PACIFIC BELL DBA AT&T : 1587 FRANKLIN ST (Continued)

1000250820

Carbon Monoxide Emissions Tons/Yr: 8.8999999999999996E-2
NOX - Oxides of Nitrogen Tons/Yr: 0.40600000000000003
SOX - Oxides of Sulphur Tons/Yr: 0
Particulate Matter Tons/Yr: 0.0297131147540983
Part. Matter 10 Micrometers and Smlr Tons/Yr:2.9000000000000001E-2

Name: PACIFIC BELL
Address: 1587 FRANKLIN STREET
City,State,Zip: OAKLAND, CA 94612
Year: 2011
County Code: 1
Air Basin: SF
Facility ID: 13494
Air District Name: BA
SIC Code: 4813
Air District Name: BAY AREA AQMD
Community Health Air Pollution Info System: Not reported
Consolidated Emission Reporting Rule: Not reported
Total Organic Hydrocarbon Gases Tons/Yr: 0.029
Reactive Organic Gases Tons/Yr: 0.0242643
Carbon Monoxide Emissions Tons/Yr: 0.089
NOX - Oxides of Nitrogen Tons/Yr: 0.406
SOX - Oxides of Sulphur Tons/Yr: 0
Particulate Matter Tons/Yr: 0
Part. Matter 10 Micrometers and Smlr Tons/Yr:0

Name: PACIFIC BELL
Address: 1587 FRANKLIN STREET
City,State,Zip: OAKLAND, CA 94612
Year: 2012
County Code: 1
Air Basin: SF
Facility ID: 13494
Air District Name: BA
SIC Code: 4813
Air District Name: BAY AREA AQMD
Community Health Air Pollution Info System: Not reported
Consolidated Emission Reporting Rule: Not reported
Total Organic Hydrocarbon Gases Tons/Yr: 0.041
Reactive Organic Gases Tons/Yr: 0.0343047
Carbon Monoxide Emissions Tons/Yr: 0.123
NOX - Oxides of Nitrogen Tons/Yr: 0.568
SOX - Oxides of Sulphur Tons/Yr: 0
Particulate Matter Tons/Yr: 0.042008196721
Part. Matter 10 Micrometers and Smlr Tons/Yr:0.041

Name: PACIFIC BELL
Address: 1587 FRANKLIN STREET
City,State,Zip: OAKLAND, CA 94612
Year: 2013
County Code: 1
Air Basin: SF
Facility ID: 13494
Air District Name: BA
SIC Code: 4813
Air District Name: BAY AREA AQMD
Community Health Air Pollution Info System: Not reported

Map ID
Direction
Distance
Elevation

MAP FINDINGS

Site

Database(s)

EDR ID Number
EPA ID Number

PACIFIC BELL DBA AT&T : 1587 FRANKLIN ST (Continued)

1000250820

Consolidated Emission Reporting Rule: Not reported
Total Organic Hydrocarbon Gases Tons/Yr: 0.041
Reactive Organic Gases Tons/Yr: 0.0343047
Carbon Monoxide Emissions Tons/Yr: 0.123
NOX - Oxides of Nitrogen Tons/Yr: 0.568
SOX - Oxides of Sulphur Tons/Yr: 0
Particulate Matter Tons/Yr: 0.043
Part. Matter 10 Micrometers and Smlr Tons/Yr:0.041

Name: PACIFIC BELL
Address: 1587 FRANKLIN STREET
City,State,Zip: OAKLAND, CA 94612
Year: 2014
County Code: 1
Air Basin: SF
Facility ID: 13494
Air District Name: BA
SIC Code: 4813
Air District Name: BAY AREA AQMD
Community Health Air Pollution Info System: Not reported
Consolidated Emission Reporting Rule: Not reported
Total Organic Hydrocarbon Gases Tons/Yr: 0.049567998
Reactive Organic Gases Tons/Yr: 0
Carbon Monoxide Emissions Tons/Yr: 0.14968498
NOX - Oxides of Nitrogen Tons/Yr: 0.688519187
SOX - Oxides of Sulphur Tons/Yr: 0.000319181
Particulate Matter Tons/Yr: 0.009832997
Part. Matter 10 Micrometers and Smlr Tons/Yr:0.009439676

Name: PACIFIC BELL
Address: 1587 FRANKLIN STREET
City,State,Zip: OAKLAND, CA 94612
Year: 2015
County Code: 1
Air Basin: SF
Facility ID: 13494
Air District Name: BA
SIC Code: 4813
Air District Name: BAY AREA AQMD
Community Health Air Pollution Info System: Not reported
Consolidated Emission Reporting Rule: Not reported
Total Organic Hydrocarbon Gases Tons/Yr: 0.049568003
Reactive Organic Gases Tons/Yr: 0.048258872
Carbon Monoxide Emissions Tons/Yr: 0.14968498
NOX - Oxides of Nitrogen Tons/Yr: 0.688519168
SOX - Oxides of Sulphur Tons/Yr: 0.000319181
Particulate Matter Tons/Yr: 0.009832997
Part. Matter 10 Micrometers and Smlr Tons/Yr:0.009439676

Name: PACIFIC BELL
Address: 1587 FRANKLIN STREET
City,State,Zip: OAKLAND, CA 94612
Year: 2016
County Code: 1
Air Basin: SF
Facility ID: 13494
Air District Name: BA

Map ID
Direction
Distance
Elevation

MAP FINDINGS

Site

Database(s)

EDR ID Number
EPA ID Number

PACIFIC BELL DBA AT&T : 1587 FRANKLIN ST (Continued)

1000250820

SIC Code: 4813
Air District Name: BAY AREA AQMD
Community Health Air Pollution Info System: Not reported
Consolidated Emission Reporting Rule: Not reported
Total Organic Hydrocarbon Gases Tons/Yr: 0.044602758
Reactive Organic Gases Tons/Yr: 0.039183522903
Carbon Monoxide Emissions Tons/Yr: 0.134690994
NOX - Oxides of Nitrogen Tons/Yr: 0.619549972
SOX - Oxides of Sulphur Tons/Yr: 0.000287209
Particulate Matter Tons/Yr: 0.008848024
Part. Matter 10 Micrometers and Smlr Tons/Yr:0.008494102

Name: PACIFIC BELL
Address: 1587 FRANKLIN STREET
City,State,Zip: OAKLAND, CA 94612
Year: 2017
County Code: 1
Air Basin: SF
Facility ID: 13494
Air District Name: BA
SIC Code: 4813
Air District Name: BAY AREA AQMD
Community Health Air Pollution Info System: Not reported
Consolidated Emission Reporting Rule: Not reported
Total Organic Hydrocarbon Gases Tons/Yr: 0.044602758
Reactive Organic Gases Tons/Yr: 0.039183522903
Carbon Monoxide Emissions Tons/Yr: 0.134690994
NOX - Oxides of Nitrogen Tons/Yr: 0.619549972
SOX - Oxides of Sulphur Tons/Yr: 0.000287209
Particulate Matter Tons/Yr: 0.008848024
Part. Matter 10 Micrometers and Smlr Tons/Yr:0.008494102

Name: PACIFIC BELL
Address: 1587 FRANKLIN STREET
City,State,Zip: OAKLAND, CA 94612
Year: 2018
County Code: 1
Air Basin: SF
Facility ID: 13494
Air District Name: BA
SIC Code: 4813
Air District Name: BAY AREA AQMD
Community Health Air Pollution Info System: Not reported
Consolidated Emission Reporting Rule: Not reported
Total Organic Hydrocarbon Gases Tons/Yr: 0.047647271
Reactive Organic Gases Tons/Yr: 0.041858127573
Carbon Monoxide Emissions Tons/Yr: 0.143884771
NOX - Oxides of Nitrogen Tons/Yr: 0.661839625
SOX - Oxides of Sulphur Tons/Yr: 0.000306812
Particulate Matter Tons/Yr: 0.009451975
Part. Matter 10 Micrometers and Smlr Tons/Yr:0.009073897

Name: PACIFIC BELL
Address: 1587 FRANKLIN STREET
City,State,Zip: OAKLAND, CA 94612
Year: 2019
County Code: 1

Map ID
Direction
Distance
Elevation

MAP FINDINGS

Site

Database(s)

EDR ID Number
EPA ID Number

PACIFIC BELL DBA AT&T : 1587 FRANKLIN ST (Continued)

1000250820

Air Basin: SF
Facility ID: 13494
Air District Name: BA
SIC Code: 4813
Air District Name: BAY AREA AQMD
Community Health Air Pollution Info System: Not reported
Consolidated Emission Reporting Rule: Not reported
Total Organic Hydrocarbon Gases Tons/Yr: 0.047647271
Reactive Organic Gases Tons/Yr: 0.041858127573
Carbon Monoxide Emissions Tons/Yr: 0.143884771
NOX - Oxides of Nitrogen Tons/Yr: 0.661839625
SOX - Oxides of Sulphur Tons/Yr: 0.000306812
Particulate Matter Tons/Yr: 0.009451975
Part. Matter 10 Micrometers and Smlr Tons/Yr:0.009073897

Name: PACIFIC BELL
Address: 1587 FRANKLIN STREET
City,State,Zip: OAKLAND, CA 94612
Year: 2020
County Code: 1
Air Basin: SF
Facility ID: 13494
Air District Name: BA
SIC Code: 4813
Air District Name: BAY AREA AQMD
Community Health Air Pollution Info System: Not reported
Consolidated Emission Reporting Rule: Not reported
Total Organic Hydrocarbon Gases Tons/Yr: 0.055654395
Reactive Organic Gases Tons/Yr: 0.048892386007
Carbon Monoxide Emissions Tons/Yr: 0.168064659
NOX - Oxides of Nitrogen Tons/Yr: 0.773061724
SOX - Oxides of Sulphur Tons/Yr: 0.000358373
Particulate Matter Tons/Yr: 0.011040381
Part. Matter 10 Micrometers and Smlr Tons/Yr:0.010598765

HIST CORTESE:

edr_fname: PACIFIC BELL
edr_fadd1: 1587 FRANKLIN
City,State,Zip: OAKLAND, CA 94607
Region: CORTESE
Facility County Code: 1
Reg By: LTNKA
Reg Id: 01-1705

CERS:

Name: PACIFIC BELL
Address: 1587 FRANKLIN
City,State,Zip: OAKLAND, CA 94612
Site ID: 215468
CERS ID: T0600101576
CERS Description: Leaking Underground Storage Tank Cleanup Site

Affiliation:

Affiliation Type Desc: Regional Board Caseworker
Entity Name: Regional Water Board - SAN FRANCISCO BAY RWQCB (REGION 2)
Entity Title: Not reported
Affiliation Address: 1515 CLAY ST SUITE 1400

Map ID
Direction
Distance
Elevation

MAP FINDINGS

Site

Database(s)

EDR ID Number
EPA ID Number

PACIFIC BELL DBA AT&T : 1587 FRANKLIN ST (Continued)

1000250820

Affiliation City: OAKLAND
Affiliation State: CA
Affiliation Country: Not reported
Affiliation Zip: Not reported
Affiliation Phone: ,

**L128
WNW
1/8-1/4
0.162 mi.
858 ft.**

**PACIFIC BELL
1587 FRANKLIN ST
OAKLAND, CA 94612
Site 12 of 14 in cluster L**

**UST U004345204
N/A**

**Relative:
Higher
Actual:
36 ft.**

UST:
Name: PACIFIC BELL
Address: 1587 FRANKLIN ST
City,State,Zip: OAKLAND, CA 94612
Facility ID: 218
Permitting Agency: OAKLAND, CITY OF
CERSID: Not reported
Latitude: 37.8069678
Longitude: -122.2677019
Owner type: Not reported
Facility type: Not reported
Num of inuse ust: Not reported
Num of closed ust: Not reported
Num of oos ust: Not reported
Epa region: Not reported
Tribal lands: Not reported
Tank owner name: Not reported
Tank owner mailing address: Not reported
Tank owner mailing city: Not reported
Tank owner mailing zip: Not reported
Tank owner mailing state: Not reported
Tank operator name: Not reported
Tank operator mailing address: Not reported
Tank operator mailing city: Not reported
Tank operator mailing zip: Not reported
Tank operator mailing state: Not reported
Tankidnumber: Not reported
Tank status: Not reported
Tank configuration: Not reported
Tank closure date: Not reported
Tank installation date: Not reported
Tank num of compartments: Not reported
Tank contents: Not reported
Tank capacity gallons: Not reported
Tank type: Not reported
Tank pc construction: Not reported
Tank pwpiping construction: Not reported
Tank piping type: Not reported
Tank piping construction: Not reported
Tank sacrificial anode: Not reported
Tank cp impressed current: Not reported
Tank cp shutoff: Not reported
Tank alarms: Not reported
Tank ball float: Not reported
Tank spill bucket: Not reported

Map ID
 Direction
 Distance
 Elevation

MAP FINDINGS

Site

Database(s)

EDR ID Number
 EPA ID Number

L129
WNW
1/8-1/4
0.162 mi.
858 ft.

AT&T OAKLAND MAIN
1587/1601 FRANKLIN ST
OAKLAND, CA 94612
Site 13 of 14 in cluster L

RCRA-SQG 1000393211
HAZNET CAD981980030
HWTS

Relative:
Higher
Actual:
36 ft.

RCRA Listings:
 Date Form Received by Agency: 19960901
 Handler Name: AT&T OAKLAND MAIN
 Handler Address: 1587/1601 FRANKLIN ST
 Handler City,State,Zip: OAKLAND, CA 94612
 EPA ID: CAD981980030
 Contact Name: Not reported
 Contact Address: Not reported
 Contact City,State,Zip: Not reported
 Contact Telephone: Not reported
 Contact Fax: Not reported
 Contact Email: Not reported
 Contact Title: Not reported
 EPA Region: 09
 Land Type: Not reported
 Federal Waste Generator Description: Small Quantity Generator
 Non-Notifier: Not reported
 Biennial Report Cycle: Not reported
 Accessibility: Not reported
 Active Site Indicator: Handler Activities
 State District Owner: CA
 State District: 2
 Mailing Address: PO BOX 121
 Mailing City,State,Zip: PLEASANTON, CA 94566
 Owner Name: Not reported
 Owner Type: Not reported
 Operator Name: NOT REQUIRED
 Operator Type: Private
 Short-Term Generator Activity: No
 Importer Activity: No
 Mixed Waste Generator: No
 Transporter Activity: No
 Transfer Facility Activity: No
 Recycler Activity with Storage: No
 Small Quantity On-Site Burner Exemption: No
 Smelting Melting and Refining Furnace Exemption: No
 Underground Injection Control: No
 Off-Site Waste Receipt: No
 Universal Waste Indicator: No
 Universal Waste Destination Facility: No
 Federal Universal Waste: No
 Active Site Fed-Reg Treatment Storage and Disposal Facility: Not reported
 Active Site Converter Treatment storage and Disposal Facility: Not reported
 Active Site State-Reg Treatment Storage and Disposal Facility: Not reported
 Active Site State-Reg Handler: ---
 Federal Facility Indicator: Not reported
 Hazardous Secondary Material Indicator: NN
 Sub-Part K Indicator: Not reported
 Commercial TSD Indicator: No
 Treatment Storage and Disposal Type: Not reported
 2018 GPRA Permit Baseline: Not on the Baseline
 2018 GPRA Renewals Baseline: Not on the Baseline
 Permit Renewals Workload Universe: Not reported

Map ID
 Direction
 Distance
 Elevation

MAP FINDINGS

Site

Database(s)

EDR ID Number
 EPA ID Number

AT&T OAKLAND MAIN (Continued)

1000393211

Permit Workload Universe:	Not reported
Permit Progress Universe:	Not reported
Post-Closure Workload Universe:	Not reported
Closure Workload Universe:	Not reported
202 GPRA Corrective Action Baseline:	No
Corrective Action Workload Universe:	No
Subject to Corrective Action Universe:	No
Non-TSDFs Where RCRA CA has Been Imposed Universe:	No
TSDFs Potentially Subject to CA Under 3004 (u)/(v) Universe:	No
TSDFs Only Subject to CA under Discretionary Auth Universe:	No
Corrective Action Priority Ranking:	No NCAPS ranking
Environmental Control Indicator:	No
Institutional Control Indicator:	No
Human Exposure Controls Indicator:	N/A
Groundwater Controls Indicator:	N/A
Operating TSDF Universe:	Not reported
Full Enforcement Universe:	Not reported
Significant Non-Complier Universe:	No
Unaddressed Significant Non-Complier Universe:	No
Addressed Significant Non-Complier Universe:	No
Significant Non-Complier With a Compliance Schedule Universe:	No
Financial Assurance Required:	Not reported
Handler Date of Last Change:	20020627
Recognized Trader-Importer:	No
Recognized Trader-Exporter:	No
Importer of Spent Lead Acid Batteries:	No
Exporter of Spent Lead Acid Batteries:	No
Recycler Activity Without Storage:	Not reported
Manifest Broker:	Not reported
Sub-Part P Indicator:	No

Handler - Owner Operator:

Owner/Operator Indicator:	Owner
Owner/Operator Name: PAC BELL/AT&T	
Legal Status:	Private
Date Became Current:	Not reported
Date Ended Current:	Not reported
Owner/Operator Address:	NOT REQUIRED
Owner/Operator City,State,Zip:	NOT REQUIRED, ME 99999
Owner/Operator Telephone:	415-555-1212
Owner/Operator Telephone Ext:	Not reported
Owner/Operator Fax:	Not reported
Owner/Operator Email:	Not reported

Owner/Operator Indicator:	Operator
Owner/Operator Name: NOT REQUIRED	
Legal Status:	Private
Date Became Current:	Not reported
Date Ended Current:	Not reported
Owner/Operator Address:	NOT REQUIRED
Owner/Operator City,State,Zip:	NOT REQUIRED, ME 99999
Owner/Operator Telephone:	415-555-1212
Owner/Operator Telephone Ext:	Not reported
Owner/Operator Fax:	Not reported
Owner/Operator Email:	Not reported

Map ID
Direction
Distance
Elevation

MAP FINDINGS

Site

Database(s)

EDR ID Number
EPA ID Number

AT&T OAKLAND MAIN (Continued)

1000393211

Historic Generators:

Receive Date: 19960901
Handler Name: AT&T OAKLAND MAIN
Federal Waste Generator Description: Small Quantity Generator
State District Owner: CA
Large Quantity Handler of Universal Waste: No
Recognized Trader Importer: No
Recognized Trader Exporter: No
Spent Lead Acid Battery Importer: No
Spent Lead Acid Battery Exporter: No
Current Record: Yes
Non Storage Recycler Activity: Not reported
Electronic Manifest Broker: Not reported

Receive Date: 19870413
Handler Name: AT&T OAKLAND MAIN
Federal Waste Generator Description: Large Quantity Generator
State District Owner: CA
Large Quantity Handler of Universal Waste: No
Recognized Trader Importer: No
Recognized Trader Exporter: No
Spent Lead Acid Battery Importer: No
Spent Lead Acid Battery Exporter: No
Current Record: No
Non Storage Recycler Activity: Not reported
Electronic Manifest Broker: Not reported

List of NAICS Codes and Descriptions:

NAICS Codes: No NAICS Codes Found

Facility Has Received Notices of Violations:

Violations: No Violations Found

Evaluation Action Summary:

Evaluations: No Evaluations Found

HAZNET:

Name: AT&T CORP.
Address: 1587/1601 FRANKLIN ST
Address 2: Not reported
City,State,Zip: OAKLAND, CA 946120000
Contact: AT&T EHS RECORDKEEPER-RRC
Telephone: 8005669347
Mailing Name: Not reported
Mailing Address: ONE AT&T WAY

Year: 2010
Gepaid: CAD981980030
TSD EPA ID: UTD991301748
CA Waste Code: 281 - Adhesives
Disposal Method: H132 - Landfill Or Surface Impoundment That Will Be Closed As Landfill(To Include On-Site Treatment And/Or Stabilization)
Tons: 1.2

Map ID
Direction
Distance
Elevation

MAP FINDINGS

Site

Database(s)

EDR ID Number
EPA ID Number

AT&T OAKLAND MAIN (Continued)

1000393211

Year:	2002
Gepaid:	CAD981980030
TSD EPA ID:	CAD009452657
CA Waste Code:	151 - Asbestos containing waste
Disposal Method:	D80 - Disposal, Land Fill
Tons:	0.02
Year:	2001
Gepaid:	CAD981980030
TSD EPA ID:	CAD028409019
CA Waste Code:	181 - Other inorganic solid waste
Disposal Method:	H01 - Transfer Station
Tons:	0.4214
Year:	2001
Gepaid:	CAD981980030
TSD EPA ID:	CAD981382732
CA Waste Code:	151 - Asbestos containing waste
Disposal Method:	D80 - Disposal, Land Fill
Tons:	2.107
Year:	1999
Gepaid:	CAD981980030
TSD EPA ID:	CAD028409019
CA Waste Code:	181 - Other inorganic solid waste
Disposal Method:	H01 - Transfer Station
Tons:	0.2107
Year:	1999
Gepaid:	CAD981980030
TSD EPA ID:	CAD981382732
CA Waste Code:	151 - Asbestos containing waste
Disposal Method:	D80 - Disposal, Land Fill
Tons:	2.9498
Year:	1990
Gepaid:	CAD981980030
TSD EPA ID:	CAD982521460
CA Waste Code:	791 - Liquids with pH <= 2
Disposal Method:	H01 - Transfer Station
Tons:	0.834
Year:	1990
Gepaid:	CAD981980030
TSD EPA ID:	CAD088504881
CA Waste Code:	513 - Empty containers less than 30 gallons
Disposal Method:	01 -
Tons:	0
Year:	1990
Gepaid:	CAD981980030
TSD EPA ID:	CAD088504881
CA Waste Code:	513 - Empty containers less than 30 gallons
Disposal Method:	R01 - Recycler
Tons:	19.5
Year:	1990

Map ID
Direction
Distance
Elevation

MAP FINDINGS

Site

Database(s)

EDR ID Number
EPA ID Number

AT&T OAKLAND MAIN (Continued)

1000393211

Gepaid: CAD981980030
TSD EPA ID: CAD982521460
CA Waste Code: 791 - Liquids with pH <= 2
Disposal Method: -
Tons: 3.5445

[Click this hyperlink](#) while viewing on your computer to access additional CA HAZNET: detail in the EDR Site Report.

Additional Info:

Year: 2010
Gen EPA ID: CAD981980030

Shipment Date: 20100318
Creation Date: 12/16/2010 18:30:53
Receipt Date: 20100402
Manifest ID: 002960214FLE
Trans EPA ID: MAD039322250
Trans Name: CLEAN HARBORS ENVIRONMENTAL SERVICES INC
Trans 2 EPA ID: MAD039322250
Trans 2 Name: CLEAN HARBORS
TSD EPA ID: UTD991301748
Trans Name: CLEAN HARBORS GRASSY MOUNTAIN LLC
TSD Alt EPA ID: Not reported
TSD Alt Name: Not reported
Waste Code Description: 281 - Adhesives
RCRA Code: Not reported
Meth Code: H132 - Landfill Or Surface Impoundment That Will Be Closed As Landfill(To Include On-Site Treatment And/Or Stabilization)

Quantity Tons: 1.2
Waste Quantity: 2400
Quantity Unit: P
Additional Code 1: Not reported
Additional Code 2: Not reported
Additional Code 3: Not reported
Additional Code 4: Not reported
Additional Code 5: Not reported

Additional Info:

Year: 2002
Gen EPA ID: CAD981980030

Shipment Date: 20020116
Creation Date: 3/7/2002 0:00:00
Receipt Date: 20020117
Manifest ID: 20729991
Trans EPA ID: CAD009452657
Trans Name: Not reported
Trans 2 EPA ID: Not reported
Trans 2 Name: Not reported
TSD EPA ID: CAD009452657
Trans Name: Not reported
TSD Alt EPA ID: Not reported
TSD Alt Name: Not reported
Waste Code Description: 151 - Asbestos-containing waste

Map ID
Direction
Distance
Elevation

MAP FINDINGS

Site

Database(s)

EDR ID Number
EPA ID Number

AT&T OAKLAND MAIN (Continued)

1000393211

RCRA Code: Not reported
Meth Code: D80 - Disposal, Land Fill
Quantity Tons: 0.02
Waste Quantity: 40
Quantity Unit: P
Additional Code 1: Not reported
Additional Code 2: Not reported
Additional Code 3: Not reported
Additional Code 4: Not reported
Additional Code 5: Not reported

Additional Info:

Year: 2001
Gen EPA ID: CAD981980030

Shipment Date: 20010206
Creation Date: 5/16/2001 0:00:00
Receipt Date: 20010212
Manifest ID: 20464227
Trans EPA ID: CAR000017657
Trans Name: Not reported
Trans 2 EPA ID: CAD982524480
Trans 2 Name: Not reported
TSDf EPA ID: CAD028409019
Trans Name: Not reported
TSDf Alt EPA ID: Not reported
TSDf Alt Name: Not reported
Waste Code Description: 181 - Other inorganic solid waste Organics
RCRA Code: D008
Meth Code: H01 - Transfer Station
Quantity Tons: 0.4214
Waste Quantity: 0.5
Quantity Unit: Y
Additional Code 1: Not reported
Additional Code 2: Not reported
Additional Code 3: Not reported
Additional Code 4: Not reported
Additional Code 5: Not reported

Shipment Date: 20010206
Creation Date: 4/9/2001 0:00:00
Receipt Date: 20010212
Manifest ID: 99162123
Trans EPA ID: CAR000017657
Trans Name: Not reported
Trans 2 EPA ID: Not reported
Trans 2 Name: Not reported
TSDf EPA ID: CAD981382732
Trans Name: Not reported
TSDf Alt EPA ID: Not reported
TSDf Alt Name: Not reported
Waste Code Description: 151 - Asbestos-containing waste
RCRA Code: Not reported
Meth Code: D80 - Disposal, Land Fill
Quantity Tons: 2.107
Waste Quantity: 2.5
Quantity Unit: Y

Map ID
Direction
Distance
Elevation

MAP FINDINGS

Site

Database(s)

EDR ID Number
EPA ID Number

AT&T OAKLAND MAIN (Continued)

1000393211

Additional Code 1: Not reported
Additional Code 2: Not reported
Additional Code 3: Not reported
Additional Code 4: Not reported
Additional Code 5: Not reported

Additional Info:

Year: 1999
Gen EPA ID: CAD981980030

Shipment Date: 19990521
Creation Date: 7/13/1999 0:00:00
Receipt Date: 19990526
Manifest ID: 98545839
Trans EPA ID: CAR000017657
Trans Name: Not reported
Trans 2 EPA ID: CAD982524480
Trans 2 Name: Not reported
TSDf EPA ID: CAD028409019
Trans Name: Not reported
TSDf Alt EPA ID: CAD028409019
TSDf Alt Name: Not reported
Waste Code Description: 181 - Other inorganic solid waste Organics
RCRA Code: D008
Meth Code: H01 - Transfer Station
Quantity Tons: 0.2107
Waste Quantity: 0.25
Quantity Unit: Y
Additional Code 1: Not reported
Additional Code 2: Not reported
Additional Code 3: Not reported
Additional Code 4: Not reported
Additional Code 5: Not reported

Shipment Date: 19990521
Creation Date: 7/19/1999 0:00:00
Receipt Date: 19990528
Manifest ID: 98401461
Trans EPA ID: CAR000017657
Trans Name: Not reported
Trans 2 EPA ID: Not reported
Trans 2 Name: Not reported
TSDf EPA ID: CAD981382732
Trans Name: Not reported
TSDf Alt EPA ID: CAD981382732
TSDf Alt Name: Not reported
Waste Code Description: 151 - Asbestos-containing waste
RCRA Code: Not reported
Meth Code: D80 - Disposal, Land Fill
Quantity Tons: 2.9498
Waste Quantity: 3.5
Quantity Unit: Y
Additional Code 1: Not reported
Additional Code 2: Not reported
Additional Code 3: Not reported
Additional Code 4: Not reported
Additional Code 5: Not reported

Map ID
 Direction
 Distance
 Elevation

MAP FINDINGS

Site

Database(s)

EDR ID Number
 EPA ID Number

AT&T OAKLAND MAIN (Continued)

1000393211

HWTS:

Name: AT&T CORP.
 Address: 1587/1601 FRANKLIN ST
 Address 2: Not reported
 City,State,Zip: OAKLAND, CA 94612
 EPA ID: CAD981980030
 Inactive Date: 06/30/2007
 Create Date: 07/03/1987
 Last Act Date: Not reported
 Mailing Name: Not reported
 Mailing Address: ONE AT&T WAY
 Mailing Address 2: Not reported
 Mailing City,State,Zip: BEDMINSTER, NJ 79210000
 Owner Name: AT&T CORP
 Owner Address: ONE AT&T WAY
 Owner Address 2: Not reported
 Owner City,State,Zip: BEDMINSTER, NJ 79210000
 Contact Name: AT&T EHS RECORDKEEPER-RRC
 Contact Address: ONE AT&T WAY
 Contact Address 2: Not reported
 City,State,Zip: BEDMINSTER, NJ 79210000
 Facility Status: Inactive
 Facility Type: PERMANENT
 Category: FEDERAL
 Latitude: 37.806056
 Longitude: -122.268672

NAICS:

EPA ID: CAD981980030
 Create Date: 2005-09-27 15:01:35.000
 NAICS Code: 51331
 NAICS Description: Wired Telecommunications Carriers
 Issued EPA ID Date: 1987-07-03 00:00:00
 Inactive Date: 2007-06-30 00:00:00
 Facility Name: AT&T CORP.
 Facility Address: 1587/1601 FRANKLIN ST
 Facility Address 2: Not reported
 Facility City: OAKLAND
 Facility County: Not reported
 Facility State: CA
 Facility Zip: 946120000

**L130
 WNW
 1/8-1/4
 0.162 mi.
 858 ft.**

**AT&T CALIFORNIA - Q1002
 1587 FRANKLIN ST
 OAKLAND, CA 94612
 Site 14 of 14 in cluster L**

**CERS HAZ WASTE
 CERS TANKS
 CERS**

**S121784655
 N/A**

**Relative:
 Higher
 Actual:
 36 ft.**

CERS HAZ WASTE:
 Name: AT&T CALIFORNIA - Q1002
 Address: 1587 FRANKLIN ST
 City,State,Zip: OAKLAND, CA 94612
 Site ID: 434507
 CERS ID: 10004107
 CERS Description: Hazardous Waste Generator

Map ID
Direction
Distance
Elevation

MAP FINDINGS

Site

Database(s)

EDR ID Number
EPA ID Number

AT&T CALIFORNIA - Q1002 (Continued)

S121784655

CERS TANKS:

Name: AT&T CALIFORNIA - Q1002
Address: 1587 FRANKLIN ST
City,State,Zip: OAKLAND, CA 94612
Site ID: 434507
CERS ID: 10004107
CERS Description: Aboveground Petroleum Storage

Name: AT&T CALIFORNIA - Q1002
Address: 1587 FRANKLIN ST
City,State,Zip: OAKLAND, CA 94612
Site ID: 434507
CERS ID: 10004107
CERS Description: Underground Storage Tank

CERS:

Name: AT&T CALIFORNIA - Q1002
Address: 1587 FRANKLIN ST
City,State,Zip: OAKLAND, CA 94612
Site ID: 434507
CERS ID: 10004107
CERS Description: Chemical Storage Facilities

Violations:

Site ID: 434507
Site Name: AT&T California - Q1002
Violation Date: 04-07-2021
Citation: HSC 6.7 25293 - California Health and Safety Code, Chapter 6.7, Section(s) 25293
Violation Description: Failure to maintain UST records in sufficient detail to enable the UPA to determine whether the UST systems are in compliance.
Violation Notes: Returned to compliance on 04/23/2021. The owner/operator has not complied with condition #1 in the UST operating permit: "A monthly log of daily inspections of the monitoring console shall be maintained on site (sample form enclosed)." Maintain a monthly log of daily inspections of the monitoring console (the Veeder Root TLS-350) on site, and submit a copy of the April 2021 log to Alameda County CUPA (dehust@acgov.org) no later than 5/7/2021.
Violation Division: Alameda County Environmental Health
Violation Program: UST
Violation Source: CERS,

Site ID: 434507
Site Name: AT&T California - Q1002
Violation Date: 04-07-2021
Citation: 23 CCR 16 2716(e) - California Code of Regulations, Title 23, Chapter 16, Section(s) 2716(e)
Violation Description: For designated operator (DO) monthly inspections conducted before October 1, 2018, failure to comply with one or more of the following requirements: Be performed by an ICC certified DO. Inspect monthly alarm history report, check that alarms are documented and responded to appropriately, and attach a copy. Inspect for the presence of liquid/debris in spill containers. Inspect for the presence of liquid/debris in under dispenser containment (UDC) and ensure that the monitoring equipment is positioned correctly. Inspect for liquid or debris in containment sumps where an alarm occurred with no service visit. Check that all testing and maintenance has been completed and

Map ID
Direction
Distance
Elevation

MAP FINDINGS

Site

Database(s)

EDR ID Number
EPA ID Number

AT&T CALIFORNIA - Q1002 (Continued)

S121784655

documented. Verify that all facility employees have been trained in accordance with 23 CCR 2715(c). For designated operator (DO) 30 day inspections conducted on and after October 1, 2018, failure to conduct the designated UST operator visual inspection at least once every 30 days.

Violation Notes: Returned to compliance on 04/28/2021. 1. The Designated UST Operator Visual Inspection Report dated 12/8/2020 failed to document the L2 alarm recorded at 5:12 AM on 11/30/2020 (this should have been documented in Section 3). 2. The Yes/No checkboxes for the Spill Containment IDs in Section 9 of the Designated UST Operator Visual Inspection Reports dated 12/8/2020, 1/5/2021, and 3/22/2021 were not marked. 3. There are two (2) copies of each month's Designated UST Operator Visual Inspection Report on site. One copy has the alarm history/work orders attached, but no owner/operator signature... and the other copy has the owner/operator signature, but no alarm history/work orders. As a result, both copies are incomplete. 1. Ensure all alarms have been documented in Section 3 of the Designated UST Operator Visual Inspection Reports, and then document the follow-up actions required for these alarms in Section 5. 2. Ensure all applicable checkboxes in the Designated UST Operator ... [TRUNCATED: Refer to full Inspection Report]

Violation Division: Alameda County Environmental Health
Violation Program: UST
Violation Source: CERS,

Site ID: 434507
Site Name: AT&T California - Q1002
Violation Date: 04-07-2022
Citation: HSC 6.95 25508.1(a)-(f) - California Health and Safety Code, Chapter 6.95, Section(s) 25508.1(a)-(f)

Violation Description: Failure to electronically update business plan within 30 days of any one of the following events: A 100 percent or more increase in the quantity of a previously disclosed material. Any handling of a previously undisclosed hazardous materials at or above reportable quantities. A change of business address, business ownership, or business name. A substantial change in the handler's operations that requires modification to any portion of the business plan.

Violation Notes: Returned to compliance on 05/10/2022. The business failed to update business plan within 30 days when one of the following occurs: a 100 percent or more increase in the quantity of a previously disclosed material; any handling of a previously undisclosed hazardous material; a change of business address, business ownership, or business name; or a substantial change in the handler's operations that requires modification to any portion of the business plan. The following needs to be added/updated: - Opteon XP30 (R-514A) needs to be added to the plan - Chemsearch 15000MT needs to be added to the plan Update all submittal elements effected by the change(s) and electronically submit the update within 30 days.

Violation Division: Alameda County Environmental Health
Violation Program: HMRRP
Violation Source: CERS,

Site ID: 434507
Site Name: AT&T California - Q1002
Violation Date: 04-07-2021
Citation: 23 CCR 16 2715(c)(4) - California Code of Regulations, Title 23, Chapter 16, Section(s) 2715(c)(4)

Map ID
Direction
Distance
Elevation

MAP FINDINGS

Site

Database(s)

EDR ID Number
EPA ID Number

AT&T CALIFORNIA - Q1002 (Continued)

S121784655

Violation Description: Failure to maintain a list of employees trained by the designated operator on-site or off-site at a readily available location, if approved by the UPA. For training that occurs on or after October 1, 2018, failure to maintain a copy of the "Facility Employee Training Certificate" on-site or off-site at a readily available location, if approved by the UPA.

Violation Notes: Returned to compliance on 04/28/2021. Section III of the Facility Employee Training Certificate is filled out incorrectly: the date of the 12-month refresher training is entered as the "Initial Training Date" and the "Date of Assuming Responsibility as a Facility Employee" field for all employees. 1. Update the "Initial Training Dates" to the dates the employees were FIRST trained by a Designated UST Operator. 2. Update the "Date of Assuming Responsibility as a Facility Employee" to the date that the employees FIRST took responsibility as a facility employee. 3. Submit the updated Facility Employee Training Certificate(s) to Alameda County CUPA (dehust@acgov.org) no later than 5/7/2021.

Violation Division: Alameda County Environmental Health
Violation Program: UST
Violation Source: CERS,

Site ID: 434507
Site Name: AT&T California - Q1002
Violation Date: 04-11-2019
Citation: 23 CCR 16 2712(i) - California Code of Regulations, Title 23, Chapter 16, Section(s) 2712(i)

Violation Description: Failure to have current UST Monitoring Plan available on site.
Violation Notes: Returned to compliance on 05/08/2019. Owner/Operator did not maintain a current UST monitoring plan on site. The primary overflow protection is listed as Fill Tube Shut-Off Valve instead of Audible/Visual Alarms. In the section Fill Components Installed for Tank ID Q1002U005 (5470 Gallon Tank) it list yes as containment sump (fill sump for spill bucket) instead of no. The spill containment is direct bury. Maintain a current UST monitoring plan on site.

Violation Division: Alameda County Environmental Health
Violation Program: UST
Violation Source: CERS,

Site ID: 434507
Site Name: AT&T California - Q1002
Violation Date: 04-25-2017
Citation: 23 CCR 6.7 25284, 25286 - California Code of Regulations, Title 23, Chapter 6.7, Section(s) 25284, 25286

Violation Description: Failure to submit a complete and accurate application for a permit to operate a UST, or for renewal of the permit.
Violation Notes: Returned to compliance on 05/16/2017. OBSERVATION: There are errors in the UST facility operating permit information and UST tank information in CERS. The four USTs in the basement area have single wall steel pressurized piping using the building interior as the secondary containment up until the piping exits the wall of the tank room. The floor of the building was upgraded recently as part of the new day tank system installation. The floor is now epoxy coated and a Veeder Root sensor is installed in an amplifier well in the tank room to detect liquid releases from piping or other equipment. The product lines for the four USTs in the basement area are required to have an annual line integrity test in order for the monitoring to comply with CCR Title 23, section 2636(f)(4) . Field number #490-45 is required to

Map ID
Direction
Distance
Elevation

MAP FINDINGS

Site

Database(s)

EDR ID Number
EPA ID Number

AT&T CALIFORNIA - Q1002 (Continued)

S121784655

be YES. Corrective actions: Edit field # 460 to SINGLE WALL, edit field # 464b to indicate the building is the secondary containment, edit field # 464k to indicate the building is secondary [Truncated]

Violation Division: Alameda County Environmental Health
Violation Program: UST
Violation Source: CERS,

Site ID: 434507
Site Name: AT&T California - Q1002
Violation Date: 04-07-2021
Citation: 23 CCR 16 2712(b)(2) - California Code of Regulations, Title 23, Chapter 16, Section(s) 2712(b)(2)

Violation Description: Failure to maintain monitoring records for release detection and/or maintain records of appropriate follow-up actions.

Violation Notes: Returned to compliance on 04/23/2021. The owner/operator has not complied with condition #1 in the UST operating permit: "A monthly log of daily inspections of the monitoring console shall be maintained on site (sample form enclosed)." Maintain a monthly log of daily inspections of the monitoring console (the Veeder Root TLS-350) on site, and submit a copy of the April 2021 log to Alameda County CUPA (dehust@acgov.org) no later than 5/7/2021.

Violation Division: Alameda County Environmental Health
Violation Program: UST
Violation Source: CERS,

Site ID: 434507
Site Name: AT&T California - Q1002
Violation Date: 07-06-2015
Citation: HSC 6.7 25286(a) - California Health and Safety Code, Chapter 6.7, Section(s) 25286(a)

Violation Description: Failure to submit a complete and accurate application for a permit to operate an underground storage tank, or for renewal of the permit.

Violation Notes: Returned to compliance on 05/04/2016. OBSERVATIONS: UST INFORMATION SUBMITTED TO CERS IS NOT ACCURATE. CORRECTIVE ACTION: PLEASE UPDATE CERS TO ACCURATELY REFLECT ALL UST INFORMATION FOR TANK 1 ITEM 451-C SHOULD HAVE A NEGATIVE STATEMENT. ITEM 445 STATES THE UST SECONDARY CONTAINMENT IS FIBERGLASS, THE STATEMENT SHOULD INDICATE STEEL SECONDARY CONTAINMENT FOR ALL 4-7500 GALLON TANKS.

Violation Division: Alameda County Environmental Health
Violation Program: UST
Violation Source: CERS,

Site ID: 434507
Site Name: AT&T California - Q1002
Violation Date: 04-12-2018
Citation: HSC 6.7 25284, 25286 - California Health and Safety Code, Chapter 6.7, Section(s) 25284, 25286

Violation Description: Failure to submit a complete and accurate application for a permit to operate a UST, or for renewal of the permit.

Violation Notes: Returned to compliance on 05/11/2018. OBSERVATIONS: The Monitoring Plan Site Map needs to be updated in CERS. The L5 "Daytank Room Floor" sensor is missing and C5 "Annular Sensor" for Tank 5 is in the incorrect location. CORRECTIVE ACTIONS: Update the site map to include the locations of L5 "Daytank Room Floor" (located in the Day Tank Room) and move the C5 "Annular Sensor" to inside the piping sump of Tank 5. Resubmit the map to CERS.

Violation Division: Alameda County Environmental Health

Map ID
Direction
Distance
Elevation

MAP FINDINGS

Site

Database(s)

EDR ID Number
EPA ID Number

AT&T CALIFORNIA - Q1002 (Continued)

S121784655

Violation Program: UST
Violation Source: CERS,

Site ID: 434507
Site Name: AT&T California - Q1002
Violation Date: 04-11-2019
Citation: HSC 6.95 25508.1(a)-(f) - California Health and Safety Code, Chapter 6.95, Section(s) 25508.1(a)-(f)
Violation Description: Failure to electronically update business plan within 30 days of any one of the following events: A 100 percent or more increase in the quantity of a previously disclosed material. Any handling of a previously undisclosed hazardous materials at or above reportable quantities. A change of business address, business ownership, or business name. A substantial change in the handler's operations that requires modification to any portion of the business plan.
Violation Notes: Returned to compliance on 05/08/2019. The business failed to update business plan within 30 days when one of the following occurs: a 100 percent or more increase in the quantity of a previously disclosed material; any handling of a previously undisclosed hazardous material; a change of business address, business ownership, or business name; or a substantial change in the handler's operations that requires modification to any portion of the business plan. The HMBP inventory or site map did not include the 55 gallon drum of motor oil in the generator room. The site map did not have the two 214 gallon day tanks and the largest container size is listed as 428 instead of 214 gallons. Update all submittal elements effected by the change(s) and electronically submit the update within 30 days.
Violation Division: Alameda County Environmental Health
Violation Program: HMRRP
Violation Source: CERS,

Site ID: 434507
Site Name: AT&T California - Q1002
Violation Date: 07-06-2015
Citation: 23 CCR 16 2632, 2634, 2636, 2666 - California Code of Regulations, Title 23, Chapter 16, Section(s) 2632, 2634, 2636, 2666
Violation Description: Failure of the leak detection equipment to have an audible and visual alarm as required.
Violation Notes: Returned to compliance on 05/04/2016. OBSERVATIONS: SINGLE WALL PRESSURIZED PIPING CONNECTED TO THE 4-7500 GALLON DOUBLE WALL STEEL USTS IS REQUIRED TO HAVE AN AUTOMATIC ELECTRONIC LINE LEAK DETECTORS FOR CONTINUOUS MONITORING OF THE SINGLE WALL PRESSURIZED PIPING. PLEASE REFERENCE CALIFORNIA CODE OF REGULATIONS SECTION 2643(C)(1) AND SECTION 2666 CORRECTIVE ACTION: PLEASE PROVIDE A PERMIT APPLICATION AND FEES FOR THE INSTALLATION OF THE ELECTRONIC LINE LEAK DETECTORS.
Violation Division: Alameda County Environmental Health
Violation Program: UST
Violation Source: CERS,

Site ID: 434507
Site Name: AT&T California - Q1002
Violation Date: 04-07-2022
Citation: HSC 6.95 25508(a)(3) - California Health and Safety Code, Chapter 6.95, Section(s) 25508(a)(3)
Violation Description: Failure to complete and electronically submit a site map with all required content.
Violation Notes: Returned to compliance on 05/10/2022. The business failed to

Map ID
Direction
Distance
Elevation

MAP FINDINGS

Site

Database(s)

EDR ID Number
EPA ID Number

AT&T CALIFORNIA - Q1002 (Continued)

S121784655

electronically submit a site map with all required content including: north orientation, loading area, internal roads, adjacent streets, storm and sewer drains, access and exit points, emergency shut offs, evacuation staging area, hazardous materials/waste storage areas and emergency response equipment. The following needs to be added/updated:
- The Formula 315 and Formula 3338 are not located in the correct location on the map. Electronically submit a site map with all required content.

Violation Division: Alameda County Environmental Health
Violation Program: HMRRP
Violation Source: CERS,

Site ID: 434507
Site Name: AT&T California - Q1002
Violation Date: 07-06-2015
Citation: 23 CCR 16 2715 - California Code of Regulations, Title 23, Chapter 16, Section(s) 2715

Violation Description: Failure to comply with one or more of the designated operator monthly inspection requirements: failed to inspect the monthly alarm history report; attach a copy of the alarm history; failed to inspect for the presence of liquid or debris in the spill container/spill bucket and under dispenser containment; failed to inspect the under dispenser containment to ensure that monitoring equipment is placed in the proper position; failure to inspect for liquid or debris in the containment sump where an alarm occurred or for which there is no record of a service visit; or failure to check that all testing and maintenance has been completed and documented.

Violation Notes: Returned to compliance on 05/04/2016. OBSERVATIONS: JUNE 22, 2015 DO REPORT FAILED TO DOCUMENT AN ALARM WHICH OCCURRED ON JUNE 12, 2015 AT 8:44 AM (L5-GENERATOR 4). NO REFERENCE OR EXPLANATION BY THE DO WAS PROVIDED IN THE REPORT. AFTER A COMPLETE REVIEW OF THE ALARM HISTORY, THIS WAS THE ONLY ALARM WITHIN THE PREVIOUS 12 MONTHS. CORRECTIVE ACTION: DISCUSS WITH THE DESIGNATED OPERATOR THE REQUIREMENT TO NOTE AND RESOLVE ALL ALARMS NOTED DURING THE PREVIOUS 12 MONTHS.

Violation Division: Alameda County Environmental Health
Violation Program: UST
Violation Source: CERS,

Site ID: 434507
Site Name: AT&T California - Q1002
Violation Date: 03-04-2020
Citation: 23 CCR 16 2712(b)(1)(G) - California Code of Regulations, Title 23, Chapter 16, Section(s) 2712(b)(1)(G)

Violation Description: Failure to comply with one or more of the following overflow prevention equipment requirements: Alert the transfer operator when the tank is 90 percent full by restricting the flow into the tank or triggering an audible and visual alarm; or Restrict delivery of flow to the tank at least 30 minutes before the tank overfills, provided the restriction occurs when the tank is filled to no more than 95 percent of capacity; and activate an audible alarm at least five minutes before the tank overfills; or Provide positive shut-off of flow to the tank when the tank is filled to no more than 95 percent of capacity; or Provide positive shut-off of flow to the tank so that none of the fittings located on the top of the tank are exposed to product due to overfilling. Install/retrofit overflow prevention equipment that does not use flow restrictors on vent piping to meet overflow prevention equipment requirements when the overflow

Map ID
Direction
Distance
Elevation

MAP FINDINGS

Site

Database(s)

EDR ID Number
EPA ID Number

AT&T CALIFORNIA - Q1002 (Continued)

S121784655

prevention equipment is installed, repaired, or replaced on and after October 1, 2018. For USTs installed before October 1, 2018, perform an inspection by October 13, 2018 and every 36 months thereafter. For USTs installed on and after October 1, 2018, perform an inspection at installation and every 36 months thereafter. Inspected within 30 days after a repair to the overfill prevention equipment. Inspected using an applicable manufacturer guidelines, industry codes, engineering standards, or a method approved by a professional engineer. Inspected by a certified UST service technician. Maintain records of overfill prevention equipment inspection for 36 months.

Violation Notes: Returned to compliance on 04/28/2020. Owner/Operator failed to meet one or more of the requirements applicable to overfill prevention equipment. The facility could not conduct the overfill prevention inspection on the four 7,000 gallon UST's located in the basement due to the original construction of the tanks. The Service Technician attempted to remove the drop tubes, but could not pull them completely out of the fill pipe because the ceiling in the basement. Maintain overfill prevention system to comply with the deficiencies noted above. The drop tubes may have to be modified to comply with the regulations. Please submit a permit application to ACDEH if modifications are required.

Violation Division: Alameda County Environmental Health
Violation Program: UST
Violation Source: CERS,

Site ID: 434507
Site Name: AT&T California - Q1002
Violation Date: 04-11-2019
Citation: 23 CCR 16 2641(h) - California Code of Regulations, Title 23, Chapter 16, Section(s) 2641(h)

Violation Description: Failure to have an approved UST Monitoring Plan.
Violation Notes: Returned to compliance on 05/08/2019. Facility does not have an approved Monitoring Plan. The primary overfill protection is listed as Fill Tube Shut-Off Valve instead of Audible/Visual Alarms. In the section Fill Components Installed for Tank ID Q1002U005 (5470 Gallon Tank) it list yes as containment sump (fill sump for spill bucket) instead of no. The spill containment is direct bury. Maintain an Approved Monitoring Plan.

Violation Division: Alameda County Environmental Health
Violation Program: UST
Violation Source: CERS,

Site ID: 434507
Site Name: AT&T California - Q1002
Violation Date: 04-11-2019
Citation: 23 CCR 16 2712(b)(1)(G) - California Code of Regulations, Title 23, Chapter 16, Section(s) 2712(b)(1)(G)

Violation Description: Failure to comply with one or more of the following overfill prevention equipment requirements: Alert the transfer operator when the tank is 90 percent full by restricting the flow into the tank or triggering an audible and visual alarm; or Restrict delivery of flow to the tank at least 30 minutes before the tank overfills, provided the restriction occurs when the tank is filled to no more than 95 percent of capacity; and activate an audible alarm at least five minutes before the tank overfills; or Provide positive shut-off of flow to the tank when the tank is filled to no more than 95 percent of capacity; or Provide positive shut-off of flow to the tank so that

Map ID
Direction
Distance
Elevation

MAP FINDINGS

Site

Database(s)

EDR ID Number
EPA ID Number

AT&T CALIFORNIA - Q1002 (Continued)

S121784655

Violation Notes: none of the fittings located on the top of the tank are exposed to product due to overfilling. Install/retrofit overfill prevention equipment that does not use flow restrictors on vent piping to meet overfill prevention equipment requirements when the overfill prevention equipment is installed, repaired, or replaced on and after October 1, 2018. For USTs installed before October 1, 2018, perform an inspection by October 13, 2018 and every 36 months thereafter. For USTs installed on and after October 1, 2018, perform an inspection at installation and every 36 months thereafter. Inspected within 30 days after a repair to the overfill prevention equipment. Inspected using an applicable manufacturer guidelines, industry codes, engineering standards, or a method approved by a professional engineer. Inspected by a certified UST service technician. Maintain records of overfill prevention equipment inspection for 36 months.

Violation Division: Returned to compliance on 04/11/2019. Owner/Operator failed to meet one or more of the requirements applicable to overfill prevention equipment. The overfill prevention inspection was not completed before October 13, 2018. This was corrected on site.

Violation Program: Alameda County Environmental Health

Violation Source: UST
CERS,

Site ID: 434507

Site Name: AT&T California - Q1002

Violation Date: 07-06-2015

Citation: HSC 6.7 25292.1(a) - California Health and Safety Code, Chapter 6.7, Section(s) 25292.1(a)

Violation Description: Failure to operate the UST system to prevent spills and/or overfills.

Violation Notes: Returned to compliance on 04/11/2019. AS REFERENCED ABOVE IN ITEMS 27, 56 AND 58 ABOVE INDICATES THAT RELEASE PREVENTION AND RELEASE DETECTION ARE NOT PROPERLY INSTALLED AND THEREFORE MAY NOT PREVENT AN UNAUTHORIZED RELEASE. SEE ITEMS ADDRESSED PREVIOUSLY IN ITEMS 27, 56 AND 58 ABOVE.

Violation Division: Alameda County Environmental Health

Violation Program: UST

Violation Source: CERS,

Site ID: 434507

Site Name: AT&T California - Q1002

Violation Date: 04-25-2017

Citation: HSC 6.7 25284 - California Health and Safety Code, Chapter 6.7, Section(s) 25284

Violation Description: Failure to obtain a valid permit to operate from the CUPA.

Violation Notes: Returned to compliance on 12/29/2017. OBSERVATION: A permit to operate the UST system has not been issued. No person may own or operate an UST unless a permit for its operation has been issued by the local agency to the owner or operator of the UST system. CORRECTIVE ACTION: Immediately correct all violations in order to obtain a permit to operate a UST system from the CUPA, ACDEH.

Violation Division: Alameda County Environmental Health

Violation Program: UST

Violation Source: CERS,

Site ID: 434507

Site Name: AT&T California - Q1002

Violation Date: 04-07-2021

Citation: 23 CCR 16 2712 - California Code of Regulations, Title 23, Chapter 16,

Map ID
Direction
Distance
Elevation

MAP FINDINGS

Site

Database(s)

EDR ID Number
EPA ID Number

AT&T CALIFORNIA - Q1002 (Continued)

S121784655

Section(s) 2712
Violation Description: Failure to comply with any of the applicable requirements of the permit issued for the operation of the UST system.
Violation Notes: Returned to compliance on 04/23/2021. The owner/operator has not complied with condition #1 in the UST operating permit: "A monthly log of daily inspections of the monitoring console shall be maintained on site (sample form enclosed)." Maintain a monthly log of daily inspections of the monitoring console (the Veeder Root TLS-350) on site, and submit a copy of the April 2021 log to Alameda County CUPA (dehust@acgov.org) no later than 5/7/2021.
Violation Division: Alameda County Environmental Health
Violation Program: UST
Violation Source: CERS,
Site ID: 434507
Site Name: AT&T California - Q1002
Violation Date: 07-06-2015
Citation: HSC 6.7 25292.1(a) - California Health and Safety Code, Chapter 6.7, Section(s) 25292.1(a)
Violation Description: Failure to operate the UST system to prevent spills and/or overfills.
Violation Notes: Returned to compliance on 05/04/2016. AS REFERENCED ABOVE IN ITEMS 27, 56 AND 58 ABOVE INDICATES THAT RELEASE PREVENTION AND RELEASE DETECTION ARE NOT PROPERLY INSTALLED AND THEREFORE MAY NOT PREVENT AN UNAUTHORIZED RELEASE. CORRECTIVE ACTION: SEE ITEMS ADDRESSED PREVIOUSLY IN ITEMS 27, 56 AND 58 ABOVE.
Violation Division: Alameda County Environmental Health
Violation Program: UST
Violation Source: CERS,
Site ID: 434507
Site Name: AT&T California - Q1002
Violation Date: 04-11-2019
Citation: HSC 6.95 25508(a)(1) - California Health and Safety Code, Chapter 6.95, Section(s) 25508(a)(1)
Violation Description: Failure to complete and electronically submit a site map with all required content.
Violation Notes: Returned to compliance on 05/08/2019. The business failed to complete and electronically submit a site map with all required content including: north orientation, loading area, internal roads, adjacent streets, storm and sewer drains, access and exit points, emergency shut offs, evacuation staging area, hazardous materials/waste storage areas and emergency response equipment. The HMBP site map did not include the 55 gallon drum of motor oil in the generator room. The site map did not have the two 214 gallon day tanks. Complete and electronically submit a site map with all required content.
Violation Division: Alameda County Environmental Health
Violation Program: HMRRP
Violation Source: CERS,
Site ID: 434507
Site Name: AT&T California - Q1002
Violation Date: 04-06-2022
Citation: HSC 6.7 25284, 25286 - California Health and Safety Code, Chapter 6.7, Section(s) 25284, 25286
Violation Description: Failure to submit a complete and accurate application for a permit to operate a UST, or for renewal of the permit.
Violation Notes: Returned to compliance on 05/10/2022. Owner/Operator did not submit

Map ID
Direction
Distance
Elevation

MAP FINDINGS

Site

Database(s)

EDR ID Number
EPA ID Number

AT&T CALIFORNIA - Q1002 (Continued)

S121784655

and/or maintain a complete and/or accurate UST Operating Permit Application. In the section "Tank Construction" for CERS Tank ID 10004107-005 (Diesel), the Primary Overfill is listed as Audible/Visual Alarms instead of Fill Tube Shut-Off Valve. The tank does not meet the requirements to use Audible/Visual Alarms as the primary overfill. Submit and/or maintain a complete and/or accurate UST Operating Permit Application, including for permit renewal.

Violation Division: Alameda County Environmental Health
Violation Program: UST
Violation Source: CERS,

Site ID: 434507
Site Name: AT&T California - Q1002
Violation Date: 04-07-2022
Citation: HSC 6.95 25508.2 - California Health and Safety Code, Chapter 6.95, Section(s) 25508.2

Violation Description: Failure to annually review and electronically certify that the business plan is complete and accurate on or before the annual due date.

Violation Notes: Returned to compliance on 05/10/2022. The business failed to electronically submit and certify that the business plan is complete, accurate, and in compliance with EPCRA on or before the required due date. The following needs to be added/updated: - Opteon XP30 (R-514A) needs to be added to the plan - Chemsearch 15000MT needs to be added to the plan - The Formula 315 and Formula 3338 are not located in the correct location on the map. Electronically submit and certify that the business plan is complete, accurate, and in compliance with EPCRA within 30 days. On an ongoing basis, electronically submit and certify the business plan annually on or before the required due date.

Violation Division: Alameda County Environmental Health
Violation Program: HMRRP
Violation Source: CERS,

Site ID: 434507
Site Name: AT&T California - Q1002
Violation Date: 07-06-2015
Citation: HSC 6.7 29291(b) - California Health and Safety Code, Chapter 6.7, Section(s) 29291(b)

Violation Description: Failure of the UST system to be designed and constructed with a monitoring system capable of detecting the entry of the hazardous substance stored in the primary containment into the secondary containment.

Violation Notes: Returned to compliance on 05/04/2016. OBSERVATIONBI: UST VAULT ROOM DOES NOT HAVE SENSORS INSTALLED TO DETECT A DIESEL FUEL RELEASE INTO THE SECONDARY CONTAINMENT(VAULT). CORRECTIVE ACTION: WITHIN 30 DAY SUBMIT A PERMIT APPLICATION FOR THE INSTALLATION OF LEAK DETECTION EQUIPMENT TO DETECT A RELEASE OF DIESEL FUEL INTO THE SECONDARY CONTAINMENT

Violation Division: Alameda County Environmental Health
Violation Program: UST
Violation Source: CERS,

Site ID: 434507
Site Name: AT&T California - Q1002
Violation Date: 04-06-2022
Citation: 23 CCR 16 2641(h) - California Code of Regulations, Title 23, Chapter 16, Section(s) 2641(h)

Map ID
Direction
Distance
Elevation

MAP FINDINGS

Site

Database(s)

EDR ID Number
EPA ID Number

AT&T CALIFORNIA - Q1002 (Continued)

S121784655

Violation Description: Failure to have an approved UST Monitoring Plan.
Violation Notes: Returned to compliance on 05/10/2022. Facility does not have an approved Monitoring Plan. For CERS Tank ID# 10004107-005, section "Piping Monitoring is Performed Using the Following Methods" should have "YES" selected for "Electronic Line Leak Detector Performs 3 GPH Leak Test" and that section should be filled out. The site has an electronic leak detector installed. Maintain an Approved Monitoring Plan.

Violation Division: Alameda County Environmental Health
Violation Program: UST
Violation Source: CERS,

Site ID: 434507
Site Name: AT&T California - Q1002
Violation Date: 06-05-2015
Citation: HSC 6.7 25290.1(h), 25290.2(g), 25291(f), 25292(e) - California Health and Safety Code, Chapter 6.7, Section(s) 25290.1(h), 25290.2(g), 25291(f), 25292(e)

Violation Description: Failure to install line leak detector.
Violation Notes: Returned to compliance on 05/04/2016. SEE LINE 27 ABOVE
Violation Division: Alameda County Environmental Health
Violation Program: UST
Violation Source: CERS,

Site ID: 434507
Site Name: AT&T California - Q1002
Violation Date: 07-06-2015
Citation: 23 CCR 16 2636(f)(2) - California Code of Regulations, Title 23, Chapter 16, Section(s) 2636(f)(2)

Violation Description: Failure of the pressurized piping to meet one or more of the following requirements: monitored at least hourly with the capability of detecting a release of 3.0 gallons per hour, and will restrict the flow of product through the piping or trigger an alarm when a release occurs.
Violation Notes: Returned to compliance on 05/04/2016. SEE ITEM 27 ABOVE FOR DETAILS
Violation Division: Alameda County Environmental Health
Violation Program: UST
Violation Source: CERS,

Site ID: 434507
Site Name: AT&T California - Q1002
Violation Date: 04-25-2017
Citation: 23 CCR 16 2715(i) - California Code of Regulations, Title 23, Chapter 16, Section(s) 2715(i)

Violation Description: Failure to have a properly qualified service technician test leak detection equipment as required every 12 months (vapor, pressure, hydrostatic (VPH) system, sensors, line-leak detectors (LLD), automatic tank gauge (ATG), etc.).
Violation Notes: Returned to compliance on 11/01/2017. OBSERVATION: Owner/Operator did not perform and pass annual line integrity test for pressurized piping that does not utilize fail safe or shut down. This tank system is being operated as an emergency generator system with line testing substituted for positive shutdown and the use of a pressurized line leak detector. CORRECTIVE ACTIONS: Perform an annual line test to a leak threshold of 0.1 gallons per hour. A State licensed tank tester shall conduct the testing using equipment certified to conduct this testing. Notify this office at least 48 hours prior to testing at

Map ID
Direction
Distance
Elevation

MAP FINDINGS

Site

Database(s)

EDR ID Number
EPA ID Number

AT&T CALIFORNIA - Q1002 (Continued)

S121784655

dehust@acgov.org
Violation Division: Alameda County Environmental Health
Violation Program: UST
Violation Source: CERS,

Site ID: 434507
Site Name: AT&T California - Q1002
Violation Date: 04-27-2016
Citation: 23 CCR 16 2715 - California Code of Regulations, Title 23, Chapter 16, Section(s) 2715
Violation Description: Failure to comply with one or more of the designated operator monthly inspection requirements: failed to inspect the monthly alarm history report; attach a copy of the alarm history; failed to inspect for the presence of liquid or debris in the spill container/spill bucket and under dispenser containment; failed to inspect the under dispenser containment to ensure that monitoring equipment is placed in the proper position; failure to inspect for liquid or debris in the containment sump where an alarm occurred or for which there is no record of a service visit; or failure to check that all testing and maintenance has been completed and documented.

Violation Notes: Returned to compliance on 06/08/2016. OBSERVATIONS: DESIGNATED OPERATOR FAILED TO DOCUMENT THE DATE OF THE LINE INTEGRITY TESTING FOR THE 5,000 GALLON DIESEL TANK ON THE MONTHLY REPORTS FOR 2015. CORRECTIVE ACTIONS: DOCUMENT ALL REQUIRED TESTING DATES ON THE MONTHLY REPORT. SUBMIT THE MAY 2016 REPORT AS EVIDENCE OF THE CORRECTION.

Violation Division: Alameda County Environmental Health
Violation Program: UST
Violation Source: CERS,

Site ID: 434507
Site Name: AT&T California - Q1002
Violation Date: 04-12-2018
Citation: HSC 6.7 25290.1(c)(3),25290.2(c)(3) - California Health and Safety Code, Chapter 6.7, Section(s) 25290.1(c)(3),25290.2(c)(3)
Violation Description: Failure to keep water out of the secondary containment of UST systems installed on or after July 1, 2003.

Violation Notes: Returned to compliance on 04/12/2018. OBSERVATIONS: The spill bucket on Tank 5 which is located on Franklin Street was filled with approximately four gallons of water when the lid was removed for testing. CORRECTIVE ACTIONS: The spill bucket was cleaned out during the inspection. Keep spill buckets free of liquid.

Violation Division: Alameda County Environmental Health
Violation Program: UST
Violation Source: CERS,

Site ID: 434507
Site Name: AT&T California - Q1002
Violation Date: 07-06-2015
Citation: HSC 6.7 25291 - California Health and Safety Code, Chapter 6.7, Section(s) 25291
Violation Description: Failure to maintain under-dispenser containment, sumps, and/or other secondary containment in good condition and/or free of debris/liquid.

Violation Notes: Returned to compliance on 05/04/2016. COMMENTS: ALL SECONDARY CONTAINMENT ASSOCIATED WITH THE EMERGENCY GENERATOR ENGINE ROOM AND FUEL COOLING RADIATOR HAVE LEAK DETECTION SENSORS TO DETECT A RELEASE AS EARLY AS POSSIBLE, AND THESE AREAS HAVE AN EPOXY AN COATING ON THE FLOORS TO CONTAIN A RELEASE. ALL THE PREVIOUSLY MENTIONED AREAS ARE

Map ID
Direction
Distance
Elevation

MAP FINDINGS

Site

Database(s)

EDR ID Number
EPA ID Number

AT&T CALIFORNIA - Q1002 (Continued)

S121784655

NOT INTEGRAL TO THE PRIMARY TANK SYSTEM. CORRECTIVE ACTION: AN ADDENDUM TO THE CURRENT UST MAJOR PERMIT WILL BE REQUIRED FOR THE INSTALLATION OF THE LINE LEAK DETECTION EQUIPMENT. IN ADDITION, THE UST TANK VAULT IS REQUIRED TO HAVE LEAK DETECTION EQUIPMENT CAPABLE OF DETECTING AT THE EARLIEST SIGN OF A RELEASE AND AN IMPERMEABLE COATING APPLIED TO THE UST TANK VAULT FLOOR TO CONTAIN A RELEASE.

Violation Division: Alameda County Environmental Health
Violation Program: UST
Violation Source: CERS,

Site ID: 434507
Site Name: AT&T California - Q1002
Violation Date: 04-11-2019
Citation: HSC 6.95 25508(a)(1) - California Health and Safety Code, Chapter 6.95, Section(s) 25508(a)(1)

Violation Description: Failure to complete and electronically submit hazardous material inventory information for all reportable hazardous materials on site at or above reportable quantities.

Violation Notes: Returned to compliance on 05/08/2019. The business failed to complete and electronically submit chemical inventory information for all reportable hazardous materials on site at or above reportable quantities. The HMBP inventory did not include the 55 gallon drum of motor oil in the generator room. The largest container size for the two 214 gallon day tanks is listed as 428 gallons instead of 214 gallons. Complete and electronically submit the chemical inventory information for all reportable hazardous materials on site at or above reportable quantities.

Violation Division: Alameda County Environmental Health
Violation Program: HMRRP
Violation Source: CERS,

Site ID: 434507
Site Name: AT&T California - Q1002
Violation Date: 07-06-2015
Citation: 23 CCR 16 2641(a) - California Code of Regulations, Title 23, Chapter 16, Section(s) 2641(a)

Violation Description: Failure of sensor to be located in the proper position/location.

Violation Notes: Returned to compliance on 05/04/2016. OBSERVATION: SENSORS MONITORING 3 OUT OF THE 4 GENERATOR FUEL FILTER ASSEMBLIES WERE NOT POSITIONED AT A 90 DEGREE TO THE FLOOR AS REQUIRED BY THE MANUFACTURE. SENSORS LOCATED IN SLEEVES WITHOUT A CUTAWAY FOR FUEL TO REACH THE SENSOR AT THE EARLIEST OPPORTUNITY OF DETECTION CORRECTIVE ACTION: LOCATE THE SENSOR AND SLEEVE IN THE PROPER POSITION PER MANUFACTURES RECOMMENDATIONS. EITHER REPLACE OF MODIFY THE EXISTING SLEEVES TO ALLOW FUEL TO REACH THE SENSOR AT THE EARLIEST OPPROTUNITY.

Violation Division: Alameda County Environmental Health
Violation Program: UST
Violation Source: CERS,

Site ID: 434507
Site Name: AT&T California - Q1002
Violation Date: 07-06-2015
Citation: 23 CCR 16 2636(f)(2) - California Code of Regulations, Title 23, Chapter 16, Section(s) 2636(f)(2)

Violation Description: Failure of the pressurized piping to meet one or more of the following requirements: monitored at least hourly with the capability of detecting a release of 3.0 gallons per hour, and will restrict the

Map ID
Direction
Distance
Elevation

MAP FINDINGS

Site

Database(s)

EDR ID Number
EPA ID Number

AT&T CALIFORNIA - Q1002 (Continued)

S121784655

Violation Notes: flow of product through the piping or trigger an alarm when a release occurs.
Violation Division: Returned to compliance on 04/11/2019. SEE ITEM 27 ABOVE FOR DETAILS
Violation Program: Alameda County Environmental Health
Violation Source: UST
CERS,

Site ID: 434507
Site Name: AT&T California - Q1002
Violation Date: 04-06-2022
Citation: 23 CCR 16 2641(h) - California Code of Regulations, Title 23, Chapter 16, Section(s) 2641(h)

Violation Description: Failure to submit or maintain a current facility plot plan.
Violation Notes: Returned to compliance on 05/10/2022. Owner/Operator did not maintain and/or submit a current facility plot plan. The plot plan/site map did not show the location of the leak detector on CERS Tank ID# 10004107-005 Diesel. Maintain and/or submit a current facility plot plan.
Violation Division: Alameda County Environmental Health
Violation Program: UST
Violation Source: CERS,

Site ID: 434507
Site Name: AT&T California - Q1002
Violation Date: 04-11-2019
Citation: HSC 6.95 25508(a)(1) - California Health and Safety Code, Chapter 6.95, Section(s) 25508(a)(1)

Violation Description: Failure to annually review and electronically certify that the business plan is complete and accurate on or before the annual due date.
Violation Notes: Returned to compliance on 05/08/2019. The business failed to electronically submit and certify that the business plan is complete, accurate, and in compliance with EPCRA on or before the annual due date. The HMBP inventory or site map did not include the 55 gallon drum of motor oil in the generator room. The site map did not have the two 214 gallon day tanks and the largest container size is listed as 428 instead of 214 gallons. Electronically submit and certify that the business plan is complete, accurate, and in compliance with EPCRA within 30 days. On an ongoing basis, electronically submit and certify the business plan annually on or before the annual due date.
Violation Division: Alameda County Environmental Health
Violation Program: HMRRP
Violation Source: CERS,

Site ID: 434507
Site Name: AT&T California - Q1002
Violation Date: 04-07-2022
Citation: HSC 6.95 25508(a)(3) - California Health and Safety Code, Chapter 6.95, Section(s) 25508(a)(3)

Violation Description: Failure to complete and electronically submit hazardous material inventory information for all reportable hazardous materials on site at or above reportable quantities.
Violation Notes: Returned to compliance on 05/10/2022. The business failed to electronically submit complete and accurate chemical inventory information for all hazardous materials on site at or above reportable quantities. The following needs to be added/updated: - Opteon XP30 (R-514A) needs to be added to the plan - Chemsearch 15000MT needs to

Map ID
Direction
Distance
Elevation

MAP FINDINGS

Site

Database(s)

EDR ID Number
EPA ID Number

AT&T CALIFORNIA - Q1002 (Continued)

S121784655

be added to the plan Electronically submit complete and accurate chemical inventory information for all hazardous materials on site at or above reportable quantities.

Violation Division: Alameda County Environmental Health
Violation Program: HMRRP
Violation Source: CERS,

Site ID: 434507
Site Name: AT&T California - Q1002
Violation Date: 04-08-2020
Citation: 23 CCR 16 2716(e) - California Code of Regulations, Title 23, Chapter 16, Section(s) 2716(e)

Violation Description: For designated operator (DO) monthly inspections conducted before October 1, 2018, failure to comply with one or more of the following requirements: Be performed by an ICC certified DO. Inspect monthly alarm history report, check that alarms are documented and responded to appropriately, and attach a copy. Inspect for the presence of liquid/debris in spill containers. Inspect for the presence of liquid/debris in under dispenser containment (UDC) and ensure that the monitoring equipment is positioned correctly. Inspect for liquid or debris in containment sumps where an alarm occurred with no service visit. Check that all testing and maintenance has been completed and documented. Verify that all facility employees have been trained in accordance with 23 CCR 2715(c). For designated operator (DO) 30 day inspections conducted on and after October 1, 2018, failure to conduct the designated UST operator visual inspection at least once every 30 days.

Violation Notes: Returned to compliance on 06/01/2020. Facility did not comply with one or more of the following DO monthly inspection requirements: Performed by an ICC certified DO; Inspect monthly alarm history report, check that alarms are documented and responded to appropriately, and attach a copy; Inspect for the presence of liquid/debris in spill containers; Inspect for the presence of liquid/debris in under dispenser containment (UDC) and ensure that the monitoring equipment is positioned correctly; Inspect for liquid or debris in containment sumps where an alarm occurred with no service visit; Check that all testing and maintenance has been completed and documented; Verify that all facility employees have been trained in accordance with 23 CCR 2715(f)(c). DO inspections conducted after 9/30/2018 must be every 30 days and in accordance with sections 2716(a)-(e). The DO did not check all of the boxes or provide testing dates (tank tightness testing and line tightness testing) in sect... [TRUNCATED: Refer to full Inspection Report]

Violation Division: Alameda County Environmental Health
Violation Program: UST
Violation Source: CERS,

Site ID: 434507
Site Name: AT&T California - Q1002
Violation Date: 07-06-2015
Citation: 23 CCR 16 2715(d) - California Code of Regulations, Title 23, Chapter 16, Section(s) 2715(d)

Violation Description: Failure to notify the owner or operator of any condition discovered during the monthly visual inspection that may require follow-up actions.

Violation Notes: Returned to compliance on 05/04/2016. SEE ITEM 72 ABOVE
Violation Division: Alameda County Environmental Health

Map ID
Direction
Distance
Elevation

MAP FINDINGS

Site

Database(s)

EDR ID Number
EPA ID Number

AT&T CALIFORNIA - Q1002 (Continued)

S121784655

Violation Program: UST
Violation Source: CERS,

Site ID: 434507
Site Name: AT&T California - Q1002
Violation Date: 07-06-2015
Citation: HSC 6.7 25292(e) - California Health and Safety Code, Chapter 6.7, Section(s) 25292(e)
Violation Description: Failure to maintain secondary containment, as evidenced by failure of secondary containment testing.
Violation Notes: Returned to compliance on 05/04/2016. OBSERVATIONS: SECONDARY CONTAINMENT TESTING HAS BEEN LIMITED TO THE 5000 GALLON DIESEL UST PIPING, THE 5000 GALLON DIESEL UST TURBINE SUMP AND THE INTERSTITIAL SPACE FOR ALL 5 UST LOCATED AT THE FACILITY. SECONDARY CONTAINMENT STRUCTURES IN THE EMERGENCY GENERATOR ROOM THE FUEL COOLING RADIATOR AND THE UST TANK VAULT HAVE NOT BEEN TESTED TO VERIFY INTEGRITY OF THE STRUCTURE. CORRECTIVE ACTION: VERIFY INTEGRITY OF THE SECONDARY CONTAINMENT STRUCTURES AND PROVIDE A CALCULATION FOR THE LIQUID STORAGE CAPACITY OF THE INDIVIDUAL SECONDARY CONTAINMENT STRUCTURES.

Violation Division: Alameda County Environmental Health
Violation Program: UST
Violation Source: CERS,

Site ID: 434507
Site Name: AT&T California - Q1002
Violation Date: 01-10-2017
Citation: 23 CCR 6.7 25284, 25286 - California Code of Regulations, Title 23, Chapter 6.7, Section(s) 25284, 25286
Violation Description: Failure to submit a complete and accurate application for a permit to operate a UST, or for renewal of the permit.
Violation Notes: Returned to compliance on 01/10/2017. OBSERVATION: NEW SENSORS ADDED TO THE VEEDER ROOT CONTROL PANEL AS AN UPGRADE AND NEW CONSTRUCTION REQUIREMENTS. UPON CERTIFICATION THE MONITORING PLAN WILL BE EDITED IN CERS TO REFLECT THE NEW EQUIPMENT AND CONFIGURATIONS. CORRECTIVE ACTIONS: WITHIN 30 DAYS PROVIDE ALL NEW INFORMATION TO CERS FOR APPROVAL.

Violation Division: Alameda County Environmental Health
Violation Program: UST
Violation Source: CERS,

Site ID: 434507
Site Name: AT&T California - Q1002
Violation Date: 04-25-2017
Citation: HSC 6.7 25290.1(c), 25290.2(c), 25291(a)(2), 25292(e) - California Health and Safety Code, Chapter 6.7, Section(s) 25290.1(c), 25290.2(c), 25291(a)(2), 25292(e)
Violation Description: Failure to maintain secondary containment (e.g. failure of secondary containment testing).
Violation Notes: Returned to compliance on 09/22/2017. OBSERVATION: TURBINE PIPING SUMP FOR THE Q1002U005, 5K TANK SYSTEM FAILED THE INTEGRITY TEST ON MARCH 8, 2017. CORRECTIVE ACTION: PROVIDE A PERMIT APPLICATION AND SCOPE OF WORK TO REPAIR THE FAILED SECONDARY CONTAINMENT BY MAY 8, 2017.

Violation Division: Alameda County Environmental Health
Violation Program: UST
Violation Source: CERS,

Site ID: 434507

Map ID
Direction
Distance
Elevation

MAP FINDINGS

Site

Database(s)

EDR ID Number
EPA ID Number

AT&T CALIFORNIA - Q1002 (Continued)

S121784655

Site Name: AT&T California - Q1002
Violation Date: 06-05-2015
Citation: 23 CCR 16 2666(c) - California Code of Regulations, Title 23, Chapter 16, Section(s) 2666(c)
Violation Description: Failure of line leak detector to detect a leak and/or failure of audible and visual alarm.
Violation Notes: Returned to compliance on 05/04/2016. SEE ITEM 27 ABOVE
Violation Division: Alameda County Environmental Health
Violation Program: UST
Violation Source: CERS,

Site ID: 434507
Site Name: AT&T California - Q1002
Violation Date: 07-06-2015
Citation: 23 CCR 16 2636(f)(1) - California Code of Regulations, Title 23, Chapter 16, Section(s) 2636(f)(1)
Violation Description: Failure of the double wall pressurized piping in the turbine sump to be continuously monitored with a system that activates an audible and visual alarm or restricts or stops flow at dispenser when a leak is detected.
Violation Notes: Returned to compliance on 05/04/2016. OBSERVATIONS: SUBMERSIBLE TURBINE PUMPS ARE INSTALLED ON TOP OF EACH UST, WITHOUT ANY CONTAINMENT COLLAR OR SUMP, THUS UTILIZING THE VAULT AND CONCRETE FLOOR AS SECONDARY CONTAINMENT WITHOUT THE ABILITY TO ACTIVATE AN AUDIBLE VISUAL ALARM TO NOTIFY THE OPERATOR IN THE EVENT A RELEASE HAS OCCURRED (REFERENCE CALIFORNIA CODE OF REGULATIONS 2636(f)(6)). CORRECTIVE ACTION: SEE ITEM 27 ABOVE
Violation Division: Alameda County Environmental Health
Violation Program: UST
Violation Source: CERS,

Site ID: 434507
Site Name: AT&T California - Q1002
Violation Date: 04-11-2019
Citation: HSC 6.95 25508(a)(1) - California Health and Safety Code, Chapter 6.95, Section(s) 25508(a)(1)
Violation Description: Failure to complete and electronically submit a business plan when storing/handling a hazardous material at or above reportable quantities.
Violation Notes: Returned to compliance on 05/08/2019. The business failed to complete and electronically submit a business plan when handling hazardous materials at or above the reportable threshold quantities. The HMBP inventory or site map did not include the 55 gallon drum of motor oil in the generator room. The site map did not have the two 214 gallon day tanks and the largest container size is listed as 428 instead of 214 gallons. Complete and electronically submit a complete business plan.
Violation Division: Alameda County Environmental Health
Violation Program: HMRRP
Violation Source: CERS,

Evaluation:
Eval General Type: Compliance Evaluation Inspection
Eval Date: 06-05-2015
Violations Found: Yes
Eval Type: Routine done by local agency
Eval Notes: Not reported

Map ID
Direction
Distance
Elevation

MAP FINDINGS

Site

Database(s)

EDR ID Number
EPA ID Number

AT&T CALIFORNIA - Q1002 (Continued)

S121784655

Eval Division: Alameda County Environmental Health
Eval Program: UST
Eval Source: CERS,

Eval General Type: Compliance Evaluation Inspection
Eval Date: 06-05-2015
Violations Found: Yes
Eval Type: Routine done by local agency

Eval Notes: Complete the annual UST monitoring system certification and testing. ACDEH reviewed the facility information including recently submitted CERS information and other relevant documents. In addition, a permit application has been submitted to complete the installation of UST tank system day tanks, conveyance piping, leak detection and monitoring equipment.

Eval Division: Alameda County Environmental Health
Eval Program: UST
Eval Source: CERS,

Eval General Type: Other/Unknown
Eval Date: 10-14-2020
Violations Found: No
Eval Type: Other, not routine, done by local agency

Eval Notes: ALAMEDA COUNTY DEPARTMENT OF ENVIRONMENTAL HEALTH (ACDEH) ON SITE FOR MONITORING CERTIFICATION AFTER COLD START OF VEEDER ROOT AND INSTALLING NEW LEAK DETECTOR. THE TECHNICIAN ON SITE WAS CRAIG FEEZELL OF TAIT ENVIRONMENTAL, INC WHO POSSESSES THE ICC CERTIFICATION THAT EXPIRES 7-3-21, THE VEEDER ROOT CERTIFICATION THAT EXPIRES 6-13-21 AND THE VMI CERTIFICATION THAT EXPIRES 7-8-21. ALL SENSORS WERE TESTED AND PASSED.

Eval Division: Alameda County Environmental Health
Eval Program: UST
Eval Source: CERS,

Eval General Type: Compliance Evaluation Inspection
Eval Date: 04-07-2022
Violations Found: No
Eval Type: Routine done by local agency

Eval Notes: ALAMEDA COUNTY DEPARTMENT OF ENVIRONMENTAL HEALTH (ACDEH) ON SITE FOR ROUTINE TIOGA AST INSPECTION. ESCORTED BY VALERIE INGRAHAM, THE ENVIRONMENTAL SITE MANAGER. NO VIOLATIONS NOTED DURING THE INSPECTION.

Eval Division: Alameda County Environmental Health
Eval Program: APSA
Eval Source: CERS,

Eval General Type: Compliance Evaluation Inspection
Eval Date: 04-11-2019
Violations Found: Yes
Eval Type: Routine done by local agency

Eval Notes: ALAMEDA COUNTY DEPARTMENT OF ENVIRONMENTAL HEALTH (ACDEH) ON SITE FOR ROUTINE INSPECTION. ESCORTED BY GARY CHIMIENTI, THE EHS MANAGER. ALL VIOLATIONS SHALL BE CORRECTED BY MAY 11, 2019 AND ANY VERIFICATION DOCUMENTATION SUBMITTED WITHIN THE SAME TIME FRAME.

Eval Division: Alameda County Environmental Health
Eval Program: HMRRP
Eval Source: CERS,

Eval General Type: Compliance Evaluation Inspection

Map ID
Direction
Distance
Elevation

MAP FINDINGS

Site

Database(s)

EDR ID Number
EPA ID Number

AT&T CALIFORNIA - Q1002 (Continued)

S121784655

Eval Date: 04-11-2019
Violations Found: Yes
Eval Type: Routine done by local agency
Eval Notes: ALAMEDA COUNTY DEPARTMENT OF ENVIRONMENTAL HEALTH (ACDEH) ON SITE FOR ROUTINE INSPECTION. THE TECHNICIAN WAS GAGE HART OF TAIT WHO POSSESSES THE ICC SERVICE TECHNICIAN CERTIFICATION THAT EXPIRES 6/12/19, THE VEEDER ROOT CERTIFICATION THAT EXPIRES 7/6/19 AND THE INCON LEVEL 4 CERTIFICATION THAT EXPIRES 7/12/19. ALL VIOLATIONS NOTED IN THE INSPECTION REPORT SHALL BE CORRECTED BY MAY 11, 2019 AND ANY VERIFICATION DOCUMENTATION SUBMITTED WITHIN THE SAME TIME FRAME. THE FACILITY HAS 5 DOUBLE WALL TANKS USED FOR EMERGENCY GENERATOR FUEL. NO DISPENSERS OR LEAK DETECTORS. FOUR 7370 GALLON TANKS HAVE A REMOTE FILL WITH AUDIBLE VISUAL ALARM AS OVERFILL PROTECTION. ONE 5470 GALLON TANK HAS DIRECT BURY SPILL CONTAINER. THE LAST AMC WAS 4/12/18, HE LAST SECONDARY TEST WAS 3/8/17.

Eval Division: Alameda County Environmental Health
Eval Program: UST
Eval Source: CERS,

Eval General Type: Compliance Evaluation Inspection
Eval Date: 04-25-2017
Violations Found: Yes
Eval Type: Routine done by local agency
Eval Notes: Annual routine UST monitoring system certification and spill bucket testing performed today. No line integrity tests performed during the inspection today. Historically only tank #Q1002U005 has had the line integrity testing performed. However, the other four USTs are required to have the testing performed. The four USTs are manifolded from two USTs into one line, for a total of two lines connected to the two day tanks for redundancy. The violation noted in this inspection for failure to perform a line test is for the USTs in the basement and numbered #Q1002U001 through Q1002U004. Testing the pressurized piping for the two lines is consistent with the requirement for tank Q1002U005. There are no records of testing being performed for the last 3 years. This testing is required since the Veeder Root is not programmed for positive shutdown and to satisfy provisions in Title 23, section 2636(f)(4). We are considering this system to have secondary containment for the piping the [Truncated]

Eval Division: Alameda County Environmental Health
Eval Program: UST
Eval Source: CERS,

Eval General Type: Compliance Evaluation Inspection
Eval Date: 05-04-2016
Violations Found: Yes
Eval Type: Routine done by local agency
Eval Notes: ROUTINE ANNUAL INSPECTION PRIOR TO THE INSTALLATION OF THE NEW DAY TANKS AND LEAK SENSOR REPOSITIONING.

Eval Division: Alameda County Environmental Health
Eval Program: UST
Eval Source: CERS,

Eval General Type: Compliance Evaluation Inspection
Eval Date: 08-08-2013
Violations Found: No
Eval Type: Routine done by local agency
Eval Notes: There were no violations at the time of my inspection

Map ID
Direction
Distance
Elevation

MAP FINDINGS

Site

Database(s)

EDR ID Number
EPA ID Number

AT&T CALIFORNIA - Q1002 (Continued)

S121784655

Eval Division: Oakland City Fire Department
Eval Program: UST
Eval Source: CERS,

Eval General Type: Compliance Evaluation Inspection
Eval Date: 08-29-2016
Violations Found: No
Eval Type: Routine done by local agency

Eval Notes: Onsite to conduct the Hazardous Waste Generator at AT&T Q1002 - 1587 Franklin St., Oakland, CA. Met with Environmental Health and Safety Manager, Gary Chimienti. Facility has 4 employees that handle the hazardous waste on a regular basis. Facility generates oily water and universal waste.

Eval Division: Alameda County Environmental Health
Eval Program: HW
Eval Source: CERS,

Eval General Type: Compliance Evaluation Inspection
Eval Date: 01-10-2017
Violations Found: Yes
Eval Type: Routine done by local agency

Eval Notes: MONITORING SYSTEM CERTIFICATION AFTER NEW SENSORS AND DAY TANKS ADDED TO THE SYSTEM FOR THE NEW PROJECT. LAST MONITORING SYSTEM CERTIFICATION PERFORMED 5-4-2016. JANUARY WILL BE THE NEW ANNUAL CERTIFICATION MONTH. LINE TEST BEING CONDUCTED ON DIESEL PRODUCT LINE ON TANK #5 WHICH DOES NOT HAVE A LINE LEAK DETECTOR INSTALLED. Five year UST operating permit to be issued upon return to compliance.

Eval Division: Alameda County Environmental Health
Eval Program: UST
Eval Source: CERS,

Eval General Type: Other/Unknown
Eval Date: 03-04-2020
Violations Found: Yes
Eval Type: Other, not routine, done by local agency

Eval Notes: ALAMEDA COUNTY DEPARTMENT OF ENVIRONMENTAL HEALTH (ACDEH) ON SITE FOR SECONDARY CONTAINMENT TESTING AND OVERFILL PREVENTION INSPECTION. THE SERVICE TECHNICIAN WAS GAGE HART WITH TAIT WHO POSSESSES THE ICC UST SERVICE TECHNICIAN CERTIFICATION THAT EXPIRES 5-8-21 AND THE INCON CERTIFICATION THAT EXPIRES 5-28-21. THE PIPING SUMP FOR THE 5000 GALLON TANK LOCATED IN FRONT OF THE BUILDING WAS TESTED USING THE INCON METHOD FOR 15 MINUTES, THE SECONDARY LINE WAS PRESSURIZED TO 5 PSI FOR ONE HOUR AND THE ANNULAR SPACE WAS TESTED UNDER VACUUM FOR 1 HOUR AT 110 Hg. All TEST PASSED. THE FOUR 7000 GALLON UST's IN THE BASEMENT ANNULAR SPACES WERE TESTED UNDER VACUUM AT -15 Hg FOR 1 HOUR. ALL TEST PASSED. OVERFILL PREVENTION INSPECTION NOT COMPLETED.

Eval Division: Alameda County Environmental Health
Eval Program: UST
Eval Source: CERS,

Eval General Type: Compliance Evaluation Inspection
Eval Date: 04-08-2020
Violations Found: Yes
Eval Type: Routine done by local agency

Eval Notes: ALAMEDA COUNTY DEPARTMENT OF ENVIRONMENTAL HEALTH (ACDEH) ON SITE FOR ANNUAL MONITORING CERTIFICATION AND ROUTINE INSPECTION. THE TECHNICIAN WAS JARRETT FLEWELLYN OF TAIT WHO POSSESSES THE ICC SERVICE TECHNICIAN

Map ID
Direction
Distance
Elevation

MAP FINDINGS

Site

Database(s)

EDR ID Number
EPA ID Number

AT&T CALIFORNIA - Q1002 (Continued)

S121784655

CERTIFICATION THAT EXPIRES 2-20-21, THE VEEDER ROOT CERTIFICATION THAT EXPIRES 6-27-21 AND THE INCON CERTIFICATION THAT EXPIRES 9-17-21. ALL VIOLATIONS NOTED IN THE INSEPCION REPORT SHALL BE CORRECTED IMMEDIETLY. THE FACILITY HAS 5 DOUBLE WALL STEEL WITH FIBERGLASS CLADDING TANKS, AUDIBLE VISUAL ALARMS AS OVERFILL PROTECTION, DIRECT BURY SPILL BUCKET, NO LEAK DETECTOR AND NO DISPENSERS. THE LAST AMC WAS CONDUCTED ON 4-11-19, THE LAST OVERFILL PREVENTION INSPECTION WAS CONDUCTED ON 3-4-20 AND THE LAST SECONDARY CONTAINMENT TESTING WAS CONDUCTED ON 3-4-20.

Eval Division: Alameda County Environmental Health
Eval Program: UST
Eval Source: CERS,

Eval General Type: Compliance Evaluation Inspection
Eval Date: 04-12-2018
Violations Found: Yes
Eval Type: Routine done by local agency

Eval Notes: Certifications reviewed for John Cascio of Tait Environmental. ICC #5252167 expires 9/25/19, Veeder Root #B35337 expires 1/31/19 and Incon expires 1/3/19. UST Permit to Operate expires on December 29, 2022. Secondary containment testing is due in March 2020. Annual pipeline integrity testing occurred on November 29, 2017. The Veeder Root monitoring system is remotely monitored. All alarms are immediately responded to. All violations noted in this Underground Storage Tank inspection report are to be corrected within 30 days and proof of those corrections submitted to this office in the same time frame. CERTIFICATION OF RETURN TO COMPLIANCE I certify that the violation(s) noted in this UST inspection report have been corrected. I have personally examined any documentation attached to the certification to establish that the violations have been corrected. Facility Name: AT & T (Q1002) Facility Address: 1587 Franklin Street, Oakland, CA [Truncated]

Eval Division: Alameda County Environmental Health
Eval Program: UST
Eval Source: CERS,

Eval General Type: Compliance Evaluation Inspection
Eval Date: 08-29-2016
Violations Found: No
Eval Type: Routine done by local agency

Eval Notes: Onsite to conduct the Hazardous Materials Business Plan at AT&T Q1002 - 1587 Franklin St., Oakland, CA. Met with Environmental Health and Safety Manager, Gary Chimienti. Last HMBP submittal was on 6/8/16. Facility is in the process of removing the CO2 cylinders from the basement Fire Suppression system.

Eval Division: Alameda County Environmental Health
Eval Program: HMRRP
Eval Source: CERS,

Eval General Type: Compliance Evaluation Inspection
Eval Date: 04-06-2022
Violations Found: Yes
Eval Type: Routine done by local agency

Eval Notes: ALAMEDA COUNTY DEPARTMENT OF ENVIRONMENTAL HEALTH (ACDEH) ON SITE FOR ROUTINE INSPECTION, ANNUAL MONITORING CERTIFICATION AND OVERFILL INSPECTION. THE TECHNICIAN WAS JAIME JAUREGUI OF TAIT ENVIRONMENTAL SERVICES WHO POSSESSES THE ICC CERTIFICATION THAT EXPIRES 8-8-22, THE

Map ID
Direction
Distance
Elevation

MAP FINDINGS

Site

Database(s)

EDR ID Number
EPA ID Number

AT&T CALIFORNIA - Q1002 (Continued)

S121784655

VEEDER ROOT CERTIFICATION THAT EXPIRES 9-8-22, THE INCON CERTIFICATION THAT EXPIRES 1-28-24 AND THE VMI CERTIFICATION THAT EXPIRES 3/24. ALL VIOLATIONS NOTED IN THE INSPECTION REPORT SHALL BE CORRECTED IMMEDIATELY. THE FACILITY HAS FIVE DOUBLE WALLED TANKS, AUDIBLE/VISUAL ALARM AS OVERFILL, NO DISPENSERS AND AN ELECTRONIC LEAK DETECTOR ON TANK Q1002U005. LAST AMC WAS CONDUCTED ON 4-7-21, LAST SECONDARY CONTAINMENT TESTING WAS CONDUCTED ON 3-4-20 AND LAST OVERFILL PREVENTION INSPECTION WAS CONDUCTED ON 4-9-20.

Eval Division: Alameda County Environmental Health
Eval Program: UST
Eval Source: CERS,

Eval General Type: Compliance Evaluation Inspection
Eval Date: 04-07-2021
Violations Found: Yes
Eval Type: Routine done by local agency
Eval Notes:

Alameda County CUPA inspectors Luke Voropaeff and Fatinah Zareef were on site to witness the 4/7/2021 - 4/8/2021 Annual Monitoring Certification (AMC) and Annual Spill Bucket Certification Tests. Consent to inspect was granted by the Environmental Site Manager, Valerie Ingraham. Jaime Jauregui of Tait Environmental Services was on site to perform the testing outlined above. Mr. Jauregui's Veeder Root ATG, ICC California UST Service Technician, VMI LD Install and LDT-890, and Franklin Fueling Systems certifications were all up-to-date at the time of the testing. Alameda County CUPA was unable to obtain a signature on site due to Alameda County's social distancing policy during the COVID-19 pandemic. Inspection report emailed to g43573@att.com and vi1560@att.com on 4/13/2021.

Eval Division: Alameda County Environmental Health
Eval Program: UST
Eval Source: CERS,

Eval General Type: Compliance Evaluation Inspection
Eval Date: 04-07-2022
Violations Found: No
Eval Type: Routine done by local agency
Eval Notes:

ALAMEDA COUNTY DEPARTMENT OF ENVIRONMENTAL HEALTH (ACDEH) ON SITE FOR ROUTINE HAZARDOUS WASTE GENERATOR (HWG) INSPECTION. ESCORTED BY VALERIE INGRAHAM, THE ENVIRONMENTAL SITE MANAGER. NO VIOLATIONS NOTED DURING THE INSPECTION. AFTER REVIEWING THE GENERATOR'S DISPOSAL RECORDS AND BUSINESS OPERATIONS, IT WAS OBSERVED THE FACILITY IS A SMALL QUANTITY HAZARDOUS WASTE GENERATOR WHO GENERATES MORE THAN 100 KG, BUT LESS THAN 1000 KG OF HAZARDOUS WASTE PER MONTH.

Eval Division: Alameda County Environmental Health
Eval Program: HW
Eval Source: CERS,

Eval General Type: Compliance Evaluation Inspection
Eval Date: 04-07-2022
Violations Found: Yes
Eval Type: Routine done by local agency
Eval Notes:

ALAMEDA COUNTY DEPARTMENT OF ENVIRONMENTAL HEALTH (ACDEH) ON SITE FOR ROUTINE HAZARDOUS MATERIALS BUSINESS PLAN (HMBP) INSPECTION. ESCORTED BY VALERIE INGRAHAM, THE ENVIRONMENTAL SITE MANAGER. ALL VIOLATIONS NOTED IN THE INSPECTION REPORT SHALL BE CORRECTED IMMEDIATELY.

Eval Division: Alameda County Environmental Health
Eval Program: HMRRP

Map ID
Direction
Distance
Elevation

MAP FINDINGS

Site

Database(s)

EDR ID Number
EPA ID Number

AT&T CALIFORNIA - Q1002 (Continued)

S121784655

Eval Source: CERS,

Eval General Type: Compliance Evaluation Inspection
Eval Date: 04-11-2019
Violations Found: No
Eval Type: Routine done by local agency
Eval Notes: ALAMEDA COUNTY DEPARTMENT OF ENVIRONMENTAL HEALTH (ACDEH) ON SITE FOR ROUTINE INSPECTION. ESCORTED BY GARY CHIMIENTI, THE EHS MANAGER. NO VIOLATIONS NOTED DURING INSPECTION. THE FACILITY HAS 2 EMPLOYEES THAT HANDLE HAZARDOUS WASTE. AFTER REVIEWING THE GENERATOR'S DISPOSAL RECORDS AND BUSINESS OPERATIONS, IT WAS OBSERVED THE FACILITY IS A SMALL QUANTITY HAZARDOUS WASTE GENERATOR WHO GENERATES MORE THAN 100 KG, BUT LESS THAN 1000 KG OF HAZARDOUS WASTE PER MONTH.

Eval Division: Alameda County Environmental Health
Eval Program: HW
Eval Source: CERS,

Eval General Type: Other/Unknown
Eval Date: 06-26-2020
Violations Found: No
Eval Type: Other, not routine, done by local agency
Eval Notes: ALAMEDA COUNTY DEPARTMENT OF ENVIRONMENTAL HEALTH (ACDEH) ON SITE FOR SR0037396 TO CONVERT UST SYSTEM INTO SUCTION SYSTEM WITH FOOT VALVE. THE TECHNICIAN WAS JAMES LIVONI OF TAIT ENVIRONMENTAL SERVICES. VALERIE INGRAHAM THE ENVIRONMENTAL SITE MANAGER FOR AT&T AND CASSANDRA WEATHERBY, THE COMMUNICATION TECH WITH AT&T WERE ON SITE. THE SUCTION SYSTEM WAS NOT FUNCTIONING PROPERLY. JAMES STATED THAT THE SYSTEM MAY NEED TO BE REPLACED. TAIT ENVIRONMENTAL SERVICES WILL NOTIFY ACDEH OF NEW SCOPE OF WORK.

Eval Division: Alameda County Environmental Health
Eval Program: UST
Eval Source: CERS,

Eval General Type: Compliance Evaluation Inspection
Eval Date: 07-16-2014
Violations Found: No
Eval Type: Routine done by local agency
Eval Notes: Not reported
Eval Division: Oakland City Fire Department
Eval Program: UST
Eval Source: CERS,

Coordinates:
Site ID: 434507
Facility Name: AT&T California - Q1002
Env Int Type Code: HMBP
Program ID: 10004107
Coord Name: Not reported
Ref Point Type Desc: Unknown,
Latitude: 37.805466
Longitude: -122.269135

Affiliation:
Affiliation Type Desc: Document Preparer
Entity Name: Peter Burnell, Sigma Consultants, Inc.
Entity Title: Not reported

Map ID
Direction
Distance
Elevation

MAP FINDINGS

Site

Database(s)

EDR ID Number
EPA ID Number

AT&T CALIFORNIA - Q1002 (Continued)

S121784655

Affiliation Address: Not reported
Affiliation City: Not reported
Affiliation State: Not reported
Affiliation Country: Not reported
Affiliation Zip: Not reported
Affiliation Phone: ,

Affiliation Type Desc: UST Property Owner Name
Entity Name: Pacific Bell Telephone Company dba AT&T California
Entity Title: Not reported
Affiliation Address: 308 S. Akard St., 17th Floor
Affiliation City: Dallas
Affiliation State: TX
Affiliation Country: United States
Affiliation Zip: 75202
Affiliation Phone: (800) 566-9347,

Affiliation Type Desc: Environmental Contact
Entity Name: AT&T EH&S Hotline - Option #1
Entity Title: Not reported
Affiliation Address: 308 S. Akard St., 17th Floor
Affiliation City: Dallas
Affiliation State: TX
Affiliation Country: Not reported
Affiliation Zip: 75202
Affiliation Phone: ,

Affiliation Type Desc: Parent Corporation
Entity Name: Pacific Bell Telephone Company dba AT&T California
Entity Title: Not reported
Affiliation Address: Not reported
Affiliation City: Not reported
Affiliation State: Not reported
Affiliation Country: Not reported
Affiliation Zip: Not reported
Affiliation Phone: ,

Affiliation Type Desc: UST Tank Operator
Entity Name: Pacific Bell Telephone Company dba AT&T California
Entity Title: Not reported
Affiliation Address: 308 S. Akard St., 17th Floor
Affiliation City: Dallas
Affiliation State: TX
Affiliation Country: United States
Affiliation Zip: 75202
Affiliation Phone: (800) 566-9347,

Affiliation Type Desc: Facility Mailing Address
Entity Name: Mailing Address
Entity Title: Not reported
Affiliation Address: 308 S. Akard St., 17th Floor
Affiliation City: Dallas
Affiliation State: TX
Affiliation Country: Not reported
Affiliation Zip: 75202
Affiliation Phone: ,

Map ID
Direction
Distance
Elevation

MAP FINDINGS

Site

Database(s)

EDR ID Number
EPA ID Number

AT&T CALIFORNIA - Q1002 (Continued)

S121784655

Affiliation Type Desc: Identification Signer
Entity Name: Jeremy McGrue
Entity Title: National EPCRA Manager
Affiliation Address: Not reported
Affiliation City: Not reported
Affiliation State: Not reported
Affiliation Country: Not reported
Affiliation Zip: Not reported
Affiliation Phone: ,

Affiliation Type Desc: Operator
Entity Name: AT&T California
Entity Title: Not reported
Affiliation Address: Not reported
Affiliation City: Not reported
Affiliation State: Not reported
Affiliation Country: Not reported
Affiliation Zip: Not reported
Affiliation Phone: (800) 566-9347,

Affiliation Type Desc: UST Permit Applicant
Entity Name: Sarah Bullock
Entity Title: Authorized Agent to AT&T
Affiliation Address: Not reported
Affiliation City: Not reported
Affiliation State: Not reported
Affiliation Country: Not reported
Affiliation Zip: Not reported
Affiliation Phone: (800) 566-9347,

Affiliation Type Desc: UST Tank Owner
Entity Name: Pacific Bell Telephone Company dba AT&T California
Entity Title: Not reported
Affiliation Address: 308 S. Akard St., 17th Floor
Affiliation City: Dallas
Affiliation State: TX
Affiliation Country: United States
Affiliation Zip: 75202
Affiliation Phone: (800) 566-9347,

Affiliation Type Desc: CUPA District
Entity Name: Alameda County Env Health
Entity Title: Not reported
Affiliation Address: 1131 Harbor Parkway, Suite 240
Affiliation City: Alameda
Affiliation State: CA
Affiliation Country: Not reported
Affiliation Zip: 94502-6577
Affiliation Phone: (510) 567-6700,

Affiliation Type Desc: Legal Owner
Entity Name: Pacific Bell Telephone Company dba AT&T California
Entity Title: Not reported
Affiliation Address: 308 S. Akard St., 17th Floor
Affiliation City: Dallas
Affiliation State: TX
Affiliation Country: United States

Map ID
 Direction
 Distance
 Elevation

MAP FINDINGS

Site

Database(s)

EDR ID Number
 EPA ID Number

AT&T CALIFORNIA - Q1002 (Continued)

S121784655

Affiliation Zip: 75202
 Affiliation Phone: (214) 464-1712,

P131
NNW
1/8-1/4
0.163 mi.
861 ft.

I D G ARCHITECTS
1730 FRANKLIN ST RM 300
OAKLAND, CA 94612

RCRA-SQG 1000818947
FINDS CAD983648858
ECHO

Site 1 of 4 in cluster P

Relative:
Lower
Actual:
33 ft.

RCRA Listings:		
Date Form Received by Agency:		19920923
Handler Name:	I D G ARCHITECTS	
Handler Address:		1730 FRANKLIN ST RM 300
Handler City,State,Zip:		OAKLAND, CA 94612
EPA ID:		CAD983648858
Contact Name:		VIVIAN D MASSINGALE
Contact Address:		1730 FRANKLIN ST RM 300
Contact City,State,Zip:		OAKLAND, CA 94612
Contact Telephone:		510-839-8313
Contact Fax:		Not reported
Contact Email:		Not reported
Contact Title:		Not reported
EPA Region:		09
Land Type:		Private
Federal Waste Generator Description:		Small Quantity Generator
Non-Notifier:		Not reported
Biennial Report Cycle:		Not reported
Accessibility:		Not reported
Active Site Indicator:		Handler Activities
State District Owner:		Not reported
State District:		Not reported
Mailing Address:		FRANKLIN ST RM 300
Mailing City,State,Zip:		OAKLAND, CA 94612
Owner Name:	JIM H ISHIMARU	
Owner Type:		Private
Operator Name:	Not reported	
Operator Type:		Not reported
Short-Term Generator Activity:		No
Importer Activity:		No
Mixed Waste Generator:		No
Transporter Activity:		No
Transfer Facility Activity:		No
Recycler Activity with Storage:		No
Small Quantity On-Site Burner Exemption:		No
Smelting Melting and Refining Furnace Exemption:		No
Underground Injection Control:		No
Off-Site Waste Receipt:		No
Universal Waste Indicator:		No
Universal Waste Destination Facility:		No
Federal Universal Waste:		No
Active Site Fed-Reg Treatment Storage and Disposal Facility:		Not reported
Active Site Converter Treatment storage and Disposal Facility:		Not reported
Active Site State-Reg Treatment Storage and Disposal Facility:		Not reported
Active Site State-Reg Handler:		---
Federal Facility Indicator:		Not reported
Hazardous Secondary Material Indicator:		NN
Sub-Part K Indicator:		Not reported

Map ID
 Direction
 Distance
 Elevation

MAP FINDINGS

Site

Database(s)

EDR ID Number
 EPA ID Number

I D G ARCHITECTS (Continued)

1000818947

Commercial TSD Indicator:	No
Treatment Storage and Disposal Type:	Not reported
2018 GPRA Permit Baseline:	Not on the Baseline
2018 GPRA Renewals Baseline:	Not on the Baseline
Permit Renewals Workload Universe:	Not reported
Permit Workload Universe:	Not reported
Permit Progress Universe:	Not reported
Post-Closure Workload Universe:	Not reported
Closure Workload Universe:	Not reported
202 GPRA Corrective Action Baseline:	No
Corrective Action Workload Universe:	No
Subject to Corrective Action Universe:	No
Non-TSDFs Where RCRA CA has Been Imposed Universe:	No
TSDFs Potentially Subject to CA Under 3004 (u)/(v) Universe:	No
TSDFs Only Subject to CA under Discretionary Auth Universe:	No
Corrective Action Priority Ranking:	No NCAPS ranking
Environmental Control Indicator:	No
Institutional Control Indicator:	No
Human Exposure Controls Indicator:	N/A
Groundwater Controls Indicator:	N/A
Operating TSDF Universe:	Not reported
Full Enforcement Universe:	Not reported
Significant Non-Complier Universe:	No
Unaddressed Significant Non-Complier Universe:	No
Addressed Significant Non-Complier Universe:	No
Significant Non-Complier With a Compliance Schedule Universe:	No
Financial Assurance Required:	Not reported
Handler Date of Last Change:	20000915
Recognized Trader-Importer:	No
Recognized Trader-Exporter:	No
Importer of Spent Lead Acid Batteries:	No
Exporter of Spent Lead Acid Batteries:	No
Recycler Activity Without Storage:	Not reported
Manifest Broker:	Not reported
Sub-Part P Indicator:	No

Handler - Owner Operator:

Owner/Operator Indicator:	Owner
Owner/Operator Name: JIM H ISHIMARU	
Legal Status:	Private
Date Became Current:	Not reported
Date Ended Current:	Not reported
Owner/Operator Address:	1730 FRANKLIN ST RM 300
Owner/Operator City,State,Zip:	OAKLAND, CA 94612
Owner/Operator Telephone:	510-839-8313
Owner/Operator Telephone Ext:	Not reported
Owner/Operator Fax:	Not reported
Owner/Operator Email:	Not reported

Historic Generators:

Receive Date:	19920923
Handler Name: I D G ARCHITECTS	
Federal Waste Generator Description:	Small Quantity Generator
State District Owner:	Not reported
Large Quantity Handler of Universal Waste:	No

Map ID
 Direction
 Distance
 Elevation

MAP FINDINGS

Site

Database(s)

EDR ID Number
 EPA ID Number

ID G ARCHITECTS (Continued)

1000818947

Recognized Trader Importer: No
 Recognized Trader Exporter: No
 Spent Lead Acid Battery Importer: No
 Spent Lead Acid Battery Exporter: No
 Current Record: Yes
 Non Storage Recycler Activity: Not reported
 Electronic Manifest Broker: Not reported

List of NAICS Codes and Descriptions:
 NAICS Codes: No NAICS Codes Found

Facility Has Received Notices of Violations:
 Violations: No Violations Found

Evaluation Action Summary:
 Evaluations: No Evaluations Found

FINDS:
 Registry ID: 110002885012

[Click Here for FRS Facility Detail Report:](#)

Environmental Interest/Information System:
 RCRAInfo is a national information system that supports the Resource Conservation and Recovery Act (RCRA) program through the tracking of events and activities related to facilities that generate, transport, and treat, store, or dispose of hazardous waste. RCRAInfo allows RCRA program staff to track the notification, permit, compliance, and corrective action activities required under RCRA.

[Click this hyperlink](#) while viewing on your computer to access additional FINDS: detail in the EDR Site Report.

ECHO:
 Envid: 1000818947
 Registry ID: 110002885012
 DFR URL: <http://echo.epa.gov/detailed-facility-report?fid=110002885012>
 Name: I D G ARCHITECTS
 Address: 1730 FRANKLIN ST RM 300
 City,State,Zip: OAKLAND, CA 94612

K132
South
1/8-1/4
0.164 mi.
867 ft.

OAKLAND AREA HOSP
OAKLAND, CA
Site 7 of 8 in cluster K

RESPONSE **S107736944**
ENVIROSTOR **N/A**

Relative: RESPONSE:
Higher Name: OAKLAND AREA HOSP
Actual: Address: Not reported
38 ft. City,State,Zip: OAKLAND, CA
 Facility ID: 80000561
 Site Type: State Response
 Site Type Detail: FUDS
 Acres: 4
 National Priorities List: NO

Map ID
Direction
Distance
Elevation

MAP FINDINGS

Site

Database(s)

EDR ID Number
EPA ID Number

OAKLAND AREA HOSP (Continued)

S107736944

Cleanup Oversight Agencies: SMBRP
Lead Agency Description: DTSC - Site Cleanup Program
Project Manager: Carrie Tatoian-Cain
Supervisor: Dan Ward
Division Branch: Engineering & Special Projects
Site Code: 201758
Site Mgmt. Req.: NONE SPECIFIED
Assembly: 18
Senate: 09
Special Program Status: Not reported
Status: No Further Action
Status Date: 04/08/2014
Restricted Use: NO
Funding: DERA
Latitude: 37.80194
Longitude: -122.2663
APN: 002 006700100, 002 006900200, 002 007500100, 002 007700100, 002 010000100
Past Use: HOSPITAL
Potential COC : TPH-diesel TPH-gas TPH-MOTOR OIL
Confirmed COC: 30024-NO 30025-NO 3002502-NO
Potential Description: UE
Alias Name: 002 006700100
Alias Type: APN
Alias Name: 002 006900200
Alias Type: APN
Alias Name: 002 007500100
Alias Type: APN
Alias Name: 002 007700100
Alias Type: APN
Alias Name: 002 010000100
Alias Type: APN
Alias Name: CA99799F581100
Alias Type: Federal Facility ID
Alias Name: J09CA0886
Alias Type: INPR
Alias Name: 201758
Alias Type: Project Code (Site Code)
Alias Name: 80000561
Alias Type: Envirostor ID Number

Completed Info:

Completed Area Name: PROJECT WIDE
Completed Sub Area Name: Not reported
Completed Document Type: No Department of Defense Action Indicated (NDAI)
Completed Date: 06/30/2008
Comments: DTSC did not concur with the Corps request for No Further Defense Action Indicated. The site has potential releases, and the DoD 2007 Report to Congress identifies significant funds for this site. Potential releases are from tanks and piping, maintenance activities, and solvents.

Completed Area Name: PROJECT WIDE
Completed Sub Area Name: Not reported
Completed Document Type: No Department of Defense Action Indicated (NDAI)
Completed Date: 04/08/2014
Comments: Please note that this determination is based on information in DTSC s and the Water Boards possession at this time concerning Department of

Map ID
Direction
Distance
Elevation

MAP FINDINGS

Site

Database(s)

EDR ID Number
EPA ID Number

OAKLAND AREA HOSP (Continued)

S107736944

Defense (DoD) activities on the sites listed above. DTSC and the Water Boards reserve the right to address any appropriate environmental or human health related issue, should additional information concerning the environmental condition of this site becomes available in the future

Future Area Name: Not reported
Future Sub Area Name: Not reported
Future Document Type: Not reported
Future Due Date: Not reported
Schedule Area Name: Not reported
Schedule Sub Area Name: Not reported
Schedule Document Type: Not reported
Schedule Due Date: Not reported
Schedule Revised Date: Not reported

ENVIROSTOR:

Name: OAKLAND AREA HOSP
Address: Not reported
City,State,Zip: OAKLAND, CA
Facility ID: 80000561
Status: No Further Action
Status Date: 04/08/2014
Site Code: 201758
Site Type: State Response
Site Type Detailed: FUDS
Acres: 4
NPL: NO
Regulatory Agencies: SMBRP
Lead Agency: SMBRP
Program Manager: Carrie Tatoian-Cain
Supervisor: Dan Ward
Division Branch: Engineering & Special Projects
Assembly: 18
Senate: 09
Special Program: Not reported
Restricted Use: NO
Site Mgmt Req: NONE SPECIFIED
Funding: DERA
Latitude: 37.80194
Longitude: -122.2663
APN: 002 006700100, 002 006900200, 002 007500100, 002 007700100, 002 010000100
Past Use: HOSPITAL
Potential COC: TPH-diesel TPH-gas TPH-MOTOR OIL
Confirmed COC: 30024-NO 30025-NO 3002502-NO
Potential Description: UE
Alias Name: 002 006700100
Alias Type: APN
Alias Name: 002 006900200
Alias Type: APN
Alias Name: 002 007500100
Alias Type: APN
Alias Name: 002 007700100
Alias Type: APN
Alias Name: 002 010000100
Alias Type: APN

Map ID
 Direction
 Distance
 Elevation

MAP FINDINGS

Site

Database(s)

EDR ID Number
 EPA ID Number

OAKLAND AREA HOSP (Continued)

S107736944

Alias Name: CA99799F581100
 Alias Type: Federal Facility ID
 Alias Name: J09CA0886
 Alias Type: INPR
 Alias Name: 201758
 Alias Type: Project Code (Site Code)
 Alias Name: 80000561
 Alias Type: Envirostor ID Number

Completed Info:

Completed Area Name: PROJECT WIDE
 Completed Sub Area Name: Not reported
 Completed Document Type: No Department of Defense Action Indicated (NDAI)
 Completed Date: 06/30/2008
 Comments: DTSC did not concur with the Corps request for No Further Defense Action Indicated. The site has potential releases, and the DoD 2007 Report to Congress identifies significant funds for this site. Potential releases are from tanks and piping, maintenance activities, and solvents.

Completed Area Name: PROJECT WIDE
 Completed Sub Area Name: Not reported
 Completed Document Type: No Department of Defense Action Indicated (NDAI)
 Completed Date: 04/08/2014
 Comments: Please note that this determination is based on information in DTSC s and the Water Boards possession at this time concerning Department of Defense (DoD) activities on the sites listed above. DTSC and the Water Boards reserve the right to address any appropriate environmental or human health related issue, should additional information concerning the environmental condition of this site becomes available in the future

Future Area Name: Not reported
 Future Sub Area Name: Not reported
 Future Document Type: Not reported
 Future Due Date: Not reported
 Schedule Area Name: Not reported
 Schedule Sub Area Name: Not reported
 Schedule Document Type: Not reported
 Schedule Due Date: Not reported
 Schedule Revised Date: Not reported

K133
South
1/8-1/4
0.165 mi.
869 ft.

OAKLAND AREA HOSPITAL SITE
OAKLAND, CA
Site 8 of 8 in cluster K

FUDS 1007211913
N/A

Relative:
Higher
Actual:
38 ft.

FUDS:
 EPA Region: 09
 Installation ID: CA99799F581100
 Congressional District Number: 13
 Name: OAKLAND AREA HOSPITAL SITE
 FUDS Number: J09CA0886
 City: OAKLAND
 State: CA
 County: ALAMEDA
 Object ID: 511

Map ID
 Direction
 Distance
 Elevation

MAP FINDINGS

Site

Database(s)

EDR ID Number
 EPA ID Number

OAKLAND AREA HOSPITAL SITE (Continued)

1007211913

USACE Division: USACE District: Status: Current Owner: EMS Map Link: Eligibility: Has Projects: NPL Status: Property History:	spd spk Properties with all projects at site closeout PRIV: PRIVATE Current owners of the associated parcels include Hotel Oakland Associates, ICH Associates, and four private owners. https://fudsportal.usace.army.mil/ems/inventory/map?id=61285 Eligible Yes Not on the NPL In 1943, the U.S. acquired 12 leases for a total of 4.259 acres. The site was used as a station hospital by the U.S. Army Medical Corps. In 1946, 1.377 acres were transferred to the Veterans Administration (VA). In 1947, the remaining acres were transferred to the VA. No potential hazards have been identified at this site.
Project Required: Feature Description:	Yes In 1943, the U.S. acquired 12 leases for a total of 4.259 acres. The site was used as a station hospital by the U.S. Army Medical Corps. In 1946, 1.377 acres were transferred to the Veterans Administration (VA). In 1947, the remaining acres were transferred to the VA. No potential hazards have been identified at this site.
Latitude: Longitude:	37.80194444 -122.26638889
FUDS Detail as of Jan 2015: Fiscal Year: Federal Facility ID: RAB: NPL Status: Description:	2013 CA9799F5811 Not reported Not Listed The 4.259-acre site is located in Alameda County, CA within the city of Oakland. The Hotel Oakland (former Army Hospital building) has been renovated several times since Department of Defense (DoD) activity was terminated. Current owners of the associated parcels include Hotel Oakland Associates, ICH Associates, and four private owners.
History:	In 1943, the U.S. acquired 12 leases for a total of 4.259 acres. The site was used as a station hospital by the U.S. Army Medical Corps. In 1946, 1.377 acres were transferred to the Veterans Administration (VA). In 1947, the remaining acres were transferred to the VA. No potential hazards have been identified at this site.
CTC: Current Program: Future Program: Institutional ID:	190 Not reported Not reported 61285

**P134
 NNW
 1/8-1/4
 0.166 mi.
 876 ft.**

**TOOTHMAN DEVELOPMENT
 1736 FRANKLIN
 OAKLAND, CA 94612
 Site 2 of 4 in cluster P**

**LUST S102439162
 Alameda County CS N/A
 Cortese
 HIST CORTESE
 CERS**

**Relative:
 Lower
 Actual:
 32 ft.**

LUST: Name: Address: City,State,Zip: Lead Agency: Case Type: Geo Track:	TOOTHMAN DEVELOPMENT 1736 FRANKLIN OAKLAND, CA 94612 ALAMEDA COUNTY LOP LUST Cleanup Site http://geotracker.waterboards.ca.gov/profile_report.asp?global_id=T0600101552
---	--

Map ID
Direction
Distance
Elevation

MAP FINDINGS

Site

Database(s)

EDR ID Number
EPA ID Number

TOOTHMAN DEVELOPMENT (Continued)

S102439162

Global Id: T0600101552
Latitude: 37.807044
Longitude: -122.267627
Status: Completed - Case Closed
Status Date: 11/15/1996
Case Worker: Not reported
RB Case Number: 01-1679
Local Agency: Not reported
File Location: All Files are on GeoTracker or in the Local Agency Database
Local Case Number: RO0001157
Potential Media Affect: Soil
Potential Contaminants of Concern: Gasoline
Site History: Not reported

LUST:

Global Id: T0600101552
Contact Type: Regional Board Caseworker
Contact Name: Regional Water Board
Organization Name: SAN FRANCISCO BAY RWQCB (REGION 2)
Address: 1515 CLAY ST SUITE 1400
City: OAKLAND
Email: Not reported
Phone Number: Not reported

LUST:

Global Id: T0600101552
Action Type: ENFORCEMENT
Date: 07/12/1999
Action: Closure/No Further Action Letter

Global Id: T0600101552
Action Type: REMEDIATION
Date: 09/09/9999
Action: Not reported

Global Id: T0600101552
Action Type: ENFORCEMENT
Date: 03/23/1992
Action: Notice of Reimbursement

Global Id: T0600101552
Action Type: ENFORCEMENT
Date: 07/07/1998
Action: Technical Correspondence / Assistance / Other

Global Id: T0600101552
Action Type: Other
Date: 12/20/1989
Action: Leak Reported

Global Id: T0600101552
Action Type: RESPONSE
Date: 08/26/1987
Action: Soil and Water Investigation Report

Global Id: T0600101552
Action Type: RESPONSE

Map ID
Direction
Distance
Elevation

MAP FINDINGS

Site

Database(s)

EDR ID Number
EPA ID Number

TOOTHMAN DEVELOPMENT (Continued)

S102439162

Date: 01/21/1994
Action: Other Report / Document

Global Id: T0600101552
Action Type: RESPONSE
Date: 05/25/1990
Action: Unauthorized Release Form

Global Id: T0600101552
Action Type: RESPONSE
Date: 11/15/1987
Action: Unauthorized Release Form

Global Id: T0600101552
Action Type: RESPONSE
Date: 11/05/1996
Action: Final Remedial Action Report / Corrective Action Report

LUST:

Global Id: T0600101552
Status: Open - Case Begin Date
Status Date: 12/20/1989

Global Id: T0600101552
Status: Completed - Case Closed
Status Date: 11/15/1996

LUST REG 2:

Region: 2
Facility Id: 01-1679
Facility Status: Case Closed
Case Number: 3743
How Discovered: Tank Closure
Leak Cause: UNK
Leak Source: Tank
Date Leak Confirmed: 3/10/1992
Oversight Program: LUST
Prelim. Site Assessment Workplan Submitted: Not reported
Preliminary Site Assessment Began: Not reported
Pollution Characterization Began: Not reported
Pollution Remediation Plan Submitted: Not reported
Date Remediation Action Underway: Not reported
Date Post Remedial Action Monitoring Began: Not reported

Alameda County CS:

Name: TOOTHMAN DEVELOPMENT
Address: 1736 FRANKLIN ST
City,State,Zip: OAKLAND, CA 94612
Status: Case Closed
Record Id: RO0001157
PE: 5602
Facility Status: Case Closed
Latitude: 37.806344796
Longitude: -122.26821583

Map ID
Direction
Distance
Elevation

MAP FINDINGS

Site

Database(s)

EDR ID Number
EPA ID Number

TOOTHMAN DEVELOPMENT (Continued)

S102439162

CORTESE:

Name: TOOTHMAN DEVELOPMENT
Address: 1736 FRANKLIN
City,State,Zip: OAKLAND, CA 94612
Region: CORTESE
Envirostor Id: Not reported
Global ID: T0600101552
Site/Facility Type: LUST CLEANUP SITE
Cleanup Status: COMPLETED - CASE CLOSED
Status Date: Not reported
Site Code: Not reported
Latitude: Not reported
Longitude: Not reported
Owner: Not reported
Enf Type: Not reported
Swat R: Not reported
Flag: active
Order No: Not reported
Waste Discharge System No: Not reported
Effective Date: Not reported
Region 2: Not reported
WID Id: Not reported
Solid Waste Id No: Not reported
Waste Management Uit Name: Not reported
File Name: Active Open

HIST CORTESE:

edr_fname: TOOTHMAN DEVELOPMENT
edr_fadd1: 1736 FRANKLIN
City,State,Zip: OAKLAND, CA 94612
Region: CORTESE
Facility County Code: 1
Reg By: LTNKA
Reg Id: 01-1679

CERS:

Name: TOOTHMAN DEVELOPMENT
Address: 1736 FRANKLIN
City,State,Zip: OAKLAND, CA 94612
Site ID: 230428
CERS ID: T0600101552
CERS Description: Leaking Underground Storage Tank Cleanup Site

Affiliation:

Affiliation Type Desc: Regional Board Caseworker
Entity Name: Regional Water Board - SAN FRANCISCO BAY RWQCB (REGION 2)
Entity Title: Not reported
Affiliation Address: 1515 CLAY ST SUITE 1400
Affiliation City: OAKLAND
Affiliation State: CA
Affiliation Country: Not reported
Affiliation Zip: Not reported
Affiliation Phone: ,

Map ID
 Direction
 Distance
 Elevation

MAP FINDINGS

EDR ID Number
 EPA ID Number

Site	Database(s)	EDR ID Number	EPA ID Number
O135 WSW 1/8-1/4 0.168 mi. 885 ft. Relative: Higher Actual: 40 ft.	ALAMEDA COUNTY HEALTH CARE FOR THE HOMELESS PHARMA 384 14TH STREET OAKLAND, CA 94612 Site 2 of 3 in cluster O RCRA Listings: Date Form Received by Agency: 20220526 Handler Name: ALAMEDA COUNTY HEALTH CARE FOR THE HOMELESS PHARMACY SERVICES Handler Address: 384 14TH STREET Handler City,State,Zip: OAKLAND, CA 94612 EPA ID: CAL000471074 Contact Name: STACEY PERRY Contact Address: FRANKLIN STREET #200 Contact City,State,Zip: OAKLAND, CA 94612 Contact Telephone: 510-891-8926 Contact Fax: 510-832-2139 Contact Email: STACEY.PERRY@ACGOV.ORG Contact Title: OPERATIONS MANAGER EPA Region: 09 Land Type: County Federal Waste Generator Description: Not a generator, verified Non-Notifier: Not reported Biennial Report Cycle: Not reported Accessibility: Not reported Active Site Indicator: Not reported State District Owner: Not reported State District: Not reported Mailing Address: FRANKLIN STREET #200 Mailing City,State,Zip: OAKLAND, CA 94612 Owner Name: COUNTY OF ALAMEDA Owner Type: County Operator Name: COUNTY OF ALAMEDA HEALTH CARE SERVICES AGENCY HEALTH CARE FOR THE HOMELESS PROGR Operator Type: County Short-Term Generator Activity: No Importer Activity: No Mixed Waste Generator: No Transporter Activity: No Transfer Facility Activity: No Recycler Activity with Storage: No Small Quantity On-Site Burner Exemption: No Smelting Melting and Refining Furnace Exemption: No Underground Injection Control: No Off-Site Waste Receipt: No Universal Waste Indicator: No Universal Waste Destination Facility: No Federal Universal Waste: No Active Site Fed-Reg Treatment Storage and Disposal Facility: Not reported Active Site Converter Treatment storage and Disposal Facility: Not reported Active Site State-Reg Treatment Storage and Disposal Facility: Not reported Active Site State-Reg Handler: --- Federal Facility Indicator: Not reported Hazardous Secondary Material Indicator: N Sub-Part K Indicator: Not reported Commercial TSD Indicator: No Treatment Storage and Disposal Type: Not reported 2018 GPRA Permit Baseline: Not on the Baseline 2018 GPRA Renewals Baseline: Not on the Baseline	RCRA NonGen / NLR	1027219148 CAL000471074

Map ID
 Direction
 Distance
 Elevation

MAP FINDINGS

Site

Database(s)

EDR ID Number
 EPA ID Number

ALAMEDA COUNTY HEALTH CARE FOR THE HOMELESS PHARMACY SERVICE (Continued)

1027219148

Permit Renewals Workload Universe:	Not reported
Permit Workload Universe:	Not reported
Permit Progress Universe:	Not reported
Post-Closure Workload Universe:	Not reported
Closure Workload Universe:	Not reported
202 GPRA Corrective Action Baseline:	No
Corrective Action Workload Universe:	No
Subject to Corrective Action Universe:	No
Non-TSDFs Where RCRA CA has Been Imposed Universe:	No
TSDFs Potentially Subject to CA Under 3004 (u)/(v) Universe:	No
TSDFs Only Subject to CA under Discretionary Auth Universe:	No
Corrective Action Priority Ranking:	No NCAPS ranking
Environmental Control Indicator:	No
Institutional Control Indicator:	No
Human Exposure Controls Indicator:	N/A
Groundwater Controls Indicator:	N/A
Operating TSDF Universe:	Not reported
Full Enforcement Universe:	Not reported
Significant Non-Complier Universe:	No
Unaddressed Significant Non-Complier Universe:	No
Addressed Significant Non-Complier Universe:	No
Significant Non-Complier With a Compliance Schedule Universe:	No
Financial Assurance Required:	Not reported
Handler Date of Last Change:	20220602
Recognized Trader-Importer:	No
Recognized Trader-Exporter:	No
Importer of Spent Lead Acid Batteries:	No
Exporter of Spent Lead Acid Batteries:	No
Recycler Activity Without Storage:	No
Manifest Broker:	No
Sub-Part P Indicator:	No

Handler - Owner Operator:

Owner/Operator Indicator:	Operator
Owner/Operator Name:	COUNTY OF ALAMEDA HEALTH CARE SERVICES AGENCY HEALTH CARE FOR THE HOMELESS PROGR

Legal Status:	County
Date Became Current:	20220519
Date Ended Current:	Not reported
Owner/Operator Address:	1404 FRANKLIN STREET
Owner/Operator City,State,Zip:	OAKLAND, CA 94612
Owner/Operator Telephone:	510-891-8950
Owner/Operator Telephone Ext:	Not reported
Owner/Operator Fax:	510-832-2139
Owner/Operator Email:	ACHCH@ACGOV.ORG

Owner/Operator Indicator:	Owner
Owner/Operator Name:	COUNTY OF ALAMEDA
Legal Status:	County
Date Became Current:	20220519
Date Ended Current:	Not reported
Owner/Operator Address:	1221 OAK STREET RM #249
Owner/Operator City,State,Zip:	OAKLAND, CA 94612
Owner/Operator Telephone:	510-891-8950
Owner/Operator Telephone Ext:	Not reported
Owner/Operator Fax:	Not reported

Map ID
 Direction
 Distance
 Elevation

MAP FINDINGS

Site

Database(s)

EDR ID Number
 EPA ID Number

ALAMEDA COUNTY HEALTH CARE FOR THE HOMELESS PHARMACY SERVICE (Continued)

1027219148

Owner/Operator Email: ACHCH@ACGOV.ORG

Historic Generators:

Receive Date: 20220526
 Handler Name: ALAMEDA COUNTY HEALTH CARE FOR THE HOMELESS PHARMACY SERVICES
 Federal Waste Generator Description: Not a generator, verified
 State District Owner: Not reported
 Large Quantity Handler of Universal Waste: No
 Recognized Trader Importer: No
 Recognized Trader Exporter: No
 Spent Lead Acid Battery Importer: No
 Spent Lead Acid Battery Exporter: No
 Current Record: Yes
 Non Storage Recycler Activity: No
 Electronic Manifest Broker: No

List of NAICS Codes and Descriptions:

NAICS Code: 62199
 NAICS Description: ALL OTHER AMBULATORY HEALTH CARE SERVICES

Facility Has Received Notices of Violations:

Violations: No Violations Found

Evaluation Action Summary:

Evaluations: No Evaluations Found

**P136
 NW
 1/8-1/4
 0.171 mi.
 904 ft.**

**RESURECTION
 1701 FRANKLIN ST
 OAKLAND, CA 94612
 Site 3 of 4 in cluster P**

RCRA NonGen / NLR

**1025843328
 CAC003022942**

**Relative:
 Lower
 Actual:
 33 ft.**

RCRA Listings:
 Date Form Received by Agency: 20190708
 Handler Name: RESURECTION
 Handler Address: 1701 FRANKLIN ST
 Handler City,State,Zip: OAKLAND, CA 94612
 EPA ID: CAC003022942
 Contact Name: RESURECTION GAMBARIN
 Contact Address: 25670 NICKEL PL
 Contact City,State,Zip: HAYWARD, CA 94545
 Contact Telephone: 510-732-6695
 Contact Fax: Not reported
 Contact Email: EDGARM@CONFLO.BIZ
 Contact Title: Not reported
 EPA Region: 09
 Land Type: Not reported
 Federal Waste Generator Description: Not a generator, verified
 Non-Notifier: Not reported
 Biennial Report Cycle: Not reported
 Accessibility: Not reported
 Active Site Indicator: Handler Activities
 State District Owner: Not reported
 State District: Not reported
 Mailing Address: 1701 FRANKLIN ST

Map ID
 Direction
 Distance
 Elevation

MAP FINDINGS

Site

Database(s)

EDR ID Number
 EPA ID Number

RESURRECTION (Continued)

1025843328

Mailing City, State, Zip:	OAKLAND, CA 94612
Owner Name:	RESURRECTION GAMBARIN
Owner Type:	Other
Operator Name:	RESURRECTION GAMBARIN
Operator Type:	Other
Short-Term Generator Activity:	No
Importer Activity:	No
Mixed Waste Generator:	No
Transporter Activity:	No
Transfer Facility Activity:	No
Recycler Activity with Storage:	No
Small Quantity On-Site Burner Exemption:	No
Smelting Melting and Refining Furnace Exemption:	No
Underground Injection Control:	No
Off-Site Waste Receipt:	No
Universal Waste Indicator:	Yes
Universal Waste Destination Facility:	Yes
Federal Universal Waste:	No
Active Site Fed-Reg Treatment Storage and Disposal Facility:	Not reported
Active Site Converter Treatment storage and Disposal Facility:	Not reported
Active Site State-Reg Treatment Storage and Disposal Facility:	Not reported
Active Site State-Reg Handler:	---
Federal Facility Indicator:	Not reported
Hazardous Secondary Material Indicator:	N
Sub-Part K Indicator:	Not reported
Commercial TSD Indicator:	No
Treatment Storage and Disposal Type:	Not reported
2018 GPRA Permit Baseline:	Not on the Baseline
2018 GPRA Renewals Baseline:	Not on the Baseline
Permit Renewals Workload Universe:	Not reported
Permit Workload Universe:	Not reported
Permit Progress Universe:	Not reported
Post-Closure Workload Universe:	Not reported
Closure Workload Universe:	Not reported
202 GPRA Corrective Action Baseline:	No
Corrective Action Workload Universe:	No
Subject to Corrective Action Universe:	No
Non-TSDFs Where RCRA CA has Been Imposed Universe:	No
TSDFs Potentially Subject to CA Under 3004 (u)/(v) Universe:	No
TSDFs Only Subject to CA under Discretionary Auth Universe:	No
Corrective Action Priority Ranking:	No NCAPS ranking
Environmental Control Indicator:	No
Institutional Control Indicator:	No
Human Exposure Controls Indicator:	N/A
Groundwater Controls Indicator:	N/A
Operating TSDF Universe:	Not reported
Full Enforcement Universe:	Not reported
Significant Non-Complier Universe:	No
Unaddressed Significant Non-Complier Universe:	No
Addressed Significant Non-Complier Universe:	No
Significant Non-Complier With a Compliance Schedule Universe:	No
Financial Assurance Required:	Not reported
Handler Date of Last Change:	20190729
Recognized Trader-Importer:	No
Recognized Trader-Exporter:	No
Importer of Spent Lead Acid Batteries:	No
Exporter of Spent Lead Acid Batteries:	No

Map ID
Direction
Distance
Elevation

MAP FINDINGS

Site

Database(s)

EDR ID Number
EPA ID Number

RESURECTION (Continued)

1025843328

Recycler Activity Without Storage: No
Manifest Broker: No
Sub-Part P Indicator: No

Handler - Owner Operator:

Owner/Operator Indicator: Owner
Owner/Operator Name: RESURRECTION GAMBARIN
Legal Status: Other
Date Became Current: Not reported
Date Ended Current: Not reported
Owner/Operator Address: 1701 FRANKLIN ST
Owner/Operator City,State,Zip: OAKLAND, CA 94612
Owner/Operator Telephone: 510-444-5382
Owner/Operator Telephone Ext: Not reported
Owner/Operator Fax: Not reported
Owner/Operator Email: Not reported

Owner/Operator Indicator: Operator
Owner/Operator Name: RESURRECTION GAMBARIN
Legal Status: Other
Date Became Current: Not reported
Date Ended Current: Not reported
Owner/Operator Address: 25670 NICKEL PL
Owner/Operator City,State,Zip: HAYWARD, CA 94545
Owner/Operator Telephone: 510-732-6695
Owner/Operator Telephone Ext: Not reported
Owner/Operator Fax: Not reported
Owner/Operator Email: Not reported

Historic Generators:

Receive Date: 20190708
Handler Name: RESURECTION
Federal Waste Generator Description: Not a generator, verified
State District Owner: Not reported
Large Quantity Handler of Universal Waste: No
Recognized Trader Importer: No
Recognized Trader Exporter: No
Spent Lead Acid Battery Importer: No
Spent Lead Acid Battery Exporter: No
Current Record: Yes
Non Storage Recycler Activity: Not reported
Electronic Manifest Broker: Not reported

List of NAICS Codes and Descriptions:

NAICS Code: 56299
NAICS Description: ALL OTHER WASTE MANAGEMENT SERVICES

Facility Has Received Notices of Violations:

Violations: No Violations Found

Evaluation Action Summary:

Evaluations: No Evaluations Found

Map ID
 Direction
 Distance
 Elevation

MAP FINDINGS

Site

Database(s)

EDR ID Number
 EPA ID Number

Q137
ENE
1/8-1/4
0.172 mi.
906 ft.

ELLEN SWITKES
177 19TH ST. #9A
OAKLAND, CA 94612
Site 1 of 14 in cluster Q

RCRA NonGen / NLR **1024748017**
CAC002967795

Relative:
Lower
Actual:
16 ft.

RCRA Listings:		
Date Form Received by Agency:		20180622
Handler Name:	ELLEN SWITKES	
Handler Address:		177 19TH ST. #9A
Handler City,State,Zip:		OAKLAND, CA 94612
EPA ID:		CAC002967795
Contact Name:		ELLEN SWITKES
Contact Address:		177 19TH ST. #9A
Contact City,State,Zip:		OAKLAND, CA 94612
Contact Telephone:		510-282-0215
Contact Fax:		Not reported
Contact Email:		LILIAN.RAMOS@SYNERGYCOMPANIES.ORG
Contact Title:		Not reported
EPA Region:		09
Land Type:		Not reported
Federal Waste Generator Description:		Not a generator, verified
Non-Notifier:		Not reported
Biennial Report Cycle:		Not reported
Accessibility:		Not reported
Active Site Indicator:		Handler Activities
State District Owner:		Not reported
State District:		Not reported
Mailing Address:		177 19TH ST. #9A
Mailing City,State,Zip:		OAKLAND, CA 94612
Owner Name:	ELLEN SWITKES	
Owner Type:		Other
Operator Name:	ELLEN SWITKES	
Operator Type:		Other
Short-Term Generator Activity:		No
Importer Activity:		No
Mixed Waste Generator:		No
Transporter Activity:		No
Transfer Facility Activity:		No
Recycler Activity with Storage:		No
Small Quantity On-Site Burner Exemption:		No
Smelting Melting and Refining Furnace Exemption:		No
Underground Injection Control:		No
Off-Site Waste Receipt:		No
Universal Waste Indicator:		Yes
Universal Waste Destination Facility:		Yes
Federal Universal Waste:		No
Active Site Fed-Reg Treatment Storage and Disposal Facility:		Not reported
Active Site Converter Treatment storage and Disposal Facility:		Not reported
Active Site State-Reg Treatment Storage and Disposal Facility:		Not reported
Active Site State-Reg Handler:		---
Federal Facility Indicator:		Not reported
Hazardous Secondary Material Indicator:		N
Sub-Part K Indicator:		Not reported
Commercial TSD Indicator:		No
Treatment Storage and Disposal Type:		Not reported
2018 GPRA Permit Baseline:		Not on the Baseline
2018 GPRA Renewals Baseline:		Not on the Baseline
Permit Renewals Workload Universe:		Not reported

Map ID
 Direction
 Distance
 Elevation

MAP FINDINGS

Site

Database(s)

EDR ID Number
 EPA ID Number

ELLEN SWITKES (Continued)

1024748017

Permit Workload Universe:	Not reported
Permit Progress Universe:	Not reported
Post-Closure Workload Universe:	Not reported
Closure Workload Universe:	Not reported
202 GPRA Corrective Action Baseline:	No
Corrective Action Workload Universe:	No
Subject to Corrective Action Universe:	No
Non-TSDFs Where RCRA CA has Been Imposed Universe:	No
TSDFs Potentially Subject to CA Under 3004 (u)/(v) Universe:	No
TSDFs Only Subject to CA under Discretionary Auth Universe:	No
Corrective Action Priority Ranking:	No NCAPS ranking
Environmental Control Indicator:	No
Institutional Control Indicator:	No
Human Exposure Controls Indicator:	N/A
Groundwater Controls Indicator:	N/A
Operating TSDF Universe:	Not reported
Full Enforcement Universe:	Not reported
Significant Non-Complier Universe:	No
Unaddressed Significant Non-Complier Universe:	No
Addressed Significant Non-Complier Universe:	No
Significant Non-Complier With a Compliance Schedule Universe:	No
Financial Assurance Required:	Not reported
Handler Date of Last Change:	20180831
Recognized Trader-Importer:	No
Recognized Trader-Exporter:	No
Importer of Spent Lead Acid Batteries:	No
Exporter of Spent Lead Acid Batteries:	No
Recycler Activity Without Storage:	No
Manifest Broker:	No
Sub-Part P Indicator:	No

Handler - Owner Operator:

Owner/Operator Indicator:	Operator
Owner/Operator Name: ELLEN SWITKES	
Legal Status:	Other
Date Became Current:	Not reported
Date Ended Current:	Not reported
Owner/Operator Address:	177 19TH ST. #9A
Owner/Operator City,State,Zip:	OAKLAND, CA 94612
Owner/Operator Telephone:	510-282-0215
Owner/Operator Telephone Ext:	Not reported
Owner/Operator Fax:	Not reported
Owner/Operator Email:	Not reported

Owner/Operator Indicator:	Owner
Owner/Operator Name: ELLEN SWITKES	
Legal Status:	Other
Date Became Current:	Not reported
Date Ended Current:	Not reported
Owner/Operator Address:	177 19TH ST. #9A
Owner/Operator City,State,Zip:	OAKLAND, CA 94612
Owner/Operator Telephone:	510-282-0215
Owner/Operator Telephone Ext:	Not reported
Owner/Operator Fax:	Not reported
Owner/Operator Email:	Not reported

Map ID
 Direction
 Distance
 Elevation

MAP FINDINGS

Site

Database(s)

EDR ID Number
 EPA ID Number

ELLEN SWITKES (Continued)

1024748017

Historic Generators:

Receive Date:	20180622
Handler Name:	ELLEN SWITKES
Federal Waste Generator Description:	Not a generator, verified
State District Owner:	Not reported
Large Quantity Handler of Universal Waste:	No
Recognized Trader Importer:	No
Recognized Trader Exporter:	No
Spent Lead Acid Battery Importer:	No
Spent Lead Acid Battery Exporter:	No
Current Record:	Yes
Non Storage Recycler Activity:	Not reported
Electronic Manifest Broker:	Not reported

List of NAICS Codes and Descriptions:

NAICS Code:	56299
NAICS Description:	ALL OTHER WASTE MANAGEMENT SERVICES

Facility Has Received Notices of Violations:

Violations:	No Violations Found
-------------	---------------------

Evaluation Action Summary:

Evaluations:	No Evaluations Found
--------------	----------------------

Q138
ENE
1/8-1/4
0.172 mi.
906 ft.

NANCY NELSON-NORMAN & JON NORMAN
177 19TH ST UNIT D
OAKLAND, CA 94612
Site 2 of 14 in cluster Q

RCRA NonGen / NLR

1025860106
CAC003040742

Relative:
Lower
Actual:
16 ft.

RCRA Listings:

Date Form Received by Agency:	20191028
Handler Name:	NANCY NELSON-NORMAN & JON NORMAN
Handler Address:	177 19TH ST UNIT D
Handler City,State,Zip:	OAKLAND, CA 94612
EPA ID:	CAC003040742
Contact Name:	NANCY NELSON-NORMAN & JON NORMAN
Contact Address:	177 19TH ST UNIT D
Contact City,State,Zip:	OAKLAND, CA 94612
Contact Telephone:	510-917-0221
Contact Fax:	Not reported
Contact Email:	JENNI.MILLER@SYNERGYCOMPANIES.ORG
Contact Title:	Not reported
EPA Region:	09
Land Type:	Not reported
Federal Waste Generator Description:	Not a generator, verified
Non-Notifier:	Not reported
Biennial Report Cycle:	Not reported
Accessibility:	Not reported
Active Site Indicator:	Not reported
State District Owner:	Not reported
State District:	Not reported
Mailing Address:	177 19TH ST UNIT D
Mailing City,State,Zip:	OAKLAND, CA 94612
Owner Name:	NANCY NELSON-NORMAN & JON NORMAN

Map ID
 Direction
 Distance
 Elevation

MAP FINDINGS

Site

Database(s)

EDR ID Number
 EPA ID Number

NANCY NELSON-NORMAN & JON NORMAN (Continued)

1025860106

Owner Type:	Other
Operator Name:	NANCY NELSON-NORMAN & JON NORMAN
Operator Type:	Other
Short-Term Generator Activity:	No
Importer Activity:	No
Mixed Waste Generator:	No
Transporter Activity:	No
Transfer Facility Activity:	No
Recycler Activity with Storage:	No
Small Quantity On-Site Burner Exemption:	No
Smelting Melting and Refining Furnace Exemption:	No
Underground Injection Control:	No
Off-Site Waste Receipt:	No
Universal Waste Indicator:	No
Universal Waste Destination Facility:	No
Federal Universal Waste:	No
Active Site Fed-Reg Treatment Storage and Disposal Facility:	Not reported
Active Site Converter Treatment storage and Disposal Facility:	Not reported
Active Site State-Reg Treatment Storage and Disposal Facility:	Not reported
Active Site State-Reg Handler:	---
Federal Facility Indicator:	Not reported
Hazardous Secondary Material Indicator:	N
Sub-Part K Indicator:	Not reported
Commercial TSD Indicator:	No
Treatment Storage and Disposal Type:	Not reported
2018 GPRA Permit Baseline:	Not on the Baseline
2018 GPRA Renewals Baseline:	Not on the Baseline
Permit Renewals Workload Universe:	Not reported
Permit Workload Universe:	Not reported
Permit Progress Universe:	Not reported
Post-Closure Workload Universe:	Not reported
Closure Workload Universe:	Not reported
202 GPRA Corrective Action Baseline:	No
Corrective Action Workload Universe:	No
Subject to Corrective Action Universe:	No
Non-TSDs Where RCRA CA has Been Imposed Universe:	No
TSDs Potentially Subject to CA Under 3004 (u)/(v) Universe:	No
TSDs Only Subject to CA under Discretionary Auth Universe:	No
Corrective Action Priority Ranking:	No NCAPS ranking
Environmental Control Indicator:	No
Institutional Control Indicator:	No
Human Exposure Controls Indicator:	N/A
Groundwater Controls Indicator:	N/A
Operating TSD Universe:	Not reported
Full Enforcement Universe:	Not reported
Significant Non-Complier Universe:	No
Unaddressed Significant Non-Complier Universe:	No
Addressed Significant Non-Complier Universe:	No
Significant Non-Complier With a Compliance Schedule Universe:	No
Financial Assurance Required:	Not reported
Handler Date of Last Change:	20191108
Recognized Trader-Importer:	No
Recognized Trader-Exporter:	No
Importer of Spent Lead Acid Batteries:	No
Exporter of Spent Lead Acid Batteries:	No
Recycler Activity Without Storage:	No
Manifest Broker:	No

Map ID
Direction
Distance
Elevation

MAP FINDINGS

Site

Database(s)

EDR ID Number
EPA ID Number

NANCY NELSON-NORMAN & JON NORMAN (Continued)

1025860106

Sub-Part P Indicator: No

Handler - Owner Operator:

Owner/Operator Indicator: Operator
Owner/Operator Name: NANCY NELSON-NORMAN & JON NORMAN
Legal Status: Other
Date Became Current: Not reported
Date Ended Current: Not reported
Owner/Operator Address: 177 19TH ST UNIT D
Owner/Operator City,State,Zip: OAKLAND, CA 94612
Owner/Operator Telephone: 510-917-0221
Owner/Operator Telephone Ext: Not reported
Owner/Operator Fax: Not reported
Owner/Operator Email: Not reported

Owner/Operator Indicator: Owner
Owner/Operator Name: NANCY NELSON-NORMAN & JON NORMAN
Legal Status: Other
Date Became Current: Not reported
Date Ended Current: Not reported
Owner/Operator Address: 177 19TH ST UNIT D
Owner/Operator City,State,Zip: OAKLAND, CA 94612
Owner/Operator Telephone: 510-917-0221
Owner/Operator Telephone Ext: Not reported
Owner/Operator Fax: Not reported
Owner/Operator Email: Not reported

Historic Generators:

Receive Date: 20191028
Handler Name: NANCY NELSON-NORMAN & JON NORMAN
Federal Waste Generator Description: Not a generator, verified
State District Owner: Not reported
Large Quantity Handler of Universal Waste: No
Recognized Trader Importer: No
Recognized Trader Exporter: No
Spent Lead Acid Battery Importer: No
Spent Lead Acid Battery Exporter: No
Current Record: Yes
Non Storage Recycler Activity: Not reported
Electronic Manifest Broker: Not reported

List of NAICS Codes and Descriptions:

NAICS Code: 56299
NAICS Description: ALL OTHER WASTE MANAGEMENT SERVICES

Facility Has Received Notices of Violations:

Violations: No Violations Found

Evaluation Action Summary:

Evaluations: No Evaluations Found

Map ID
 Direction
 Distance
 Elevation

MAP FINDINGS

Site

Database(s)

EDR ID Number
 EPA ID Number

Q139 **LEE PANG** **RCRA NonGen / NLR** **1024752897**
ENE **177 19TH ST #3A** **CAC002972706**
1/8-1/4 **OAKLAND, CA 94612**
0.172 mi.
906 ft. **Site 3 of 14 in cluster Q**

Relative: RCRA Listings:
Lower Date Form Received by Agency: 20180725
Actual: Handler Name: LEE PANG
16 ft. Handler Address: 177 19TH ST #3A
 Handler City,State,Zip: OAKLAND, CA 94612
 EPA ID: CAC002972706
 Contact Name: LEE PANG
 Contact Address: 177 19TH ST #3A
 Contact City,State,Zip: OAKLAND, CA 94612
 Contact Telephone: 510-693-0319
 Contact Fax: 510-259-1715
 Contact Email: MARIA.CARBAJAL@SYNERGYCOMPANIES.ORG
 Contact Title: Not reported
 EPA Region: 09
 Land Type: Not reported
 Federal Waste Generator Description: Not a generator, verified
 Non-Notifier: Not reported
 Biennial Report Cycle: Not reported
 Accessibility: Not reported
 Active Site Indicator: Handler Activities
 State District Owner: Not reported
 State District: Not reported
 Mailing Address: 177 19TH ST #3A
 Mailing City,State,Zip: OAKLAND, CA 94612
 Owner Name: LEE PANG
 Owner Type: Other
 Operator Name: LEE PANG
 Operator Type: Other
 Short-Term Generator Activity: No
 Importer Activity: No
 Mixed Waste Generator: No
 Transporter Activity: No
 Transfer Facility Activity: No
 Recycler Activity with Storage: No
 Small Quantity On-Site Burner Exemption: No
 Smelting Melting and Refining Furnace Exemption: No
 Underground Injection Control: No
 Off-Site Waste Receipt: No
 Universal Waste Indicator: Yes
 Universal Waste Destination Facility: Yes
 Federal Universal Waste: No
 Active Site Fed-Reg Treatment Storage and Disposal Facility: Not reported
 Active Site Converter Treatment storage and Disposal Facility: Not reported
 Active Site State-Reg Treatment Storage and Disposal Facility: Not reported
 Active Site State-Reg Handler: ---
 Federal Facility Indicator: Not reported
 Hazardous Secondary Material Indicator: N
 Sub-Part K Indicator: Not reported
 Commercial TSD Indicator: No
 Treatment Storage and Disposal Type: Not reported
 2018 GPRA Permit Baseline: Not on the Baseline
 2018 GPRA Renewals Baseline: Not on the Baseline
 Permit Renewals Workload Universe: Not reported

Map ID
 Direction
 Distance
 Elevation

MAP FINDINGS

Site

Database(s)

EDR ID Number
 EPA ID Number

LEE PANG (Continued)

1024752897

Permit Workload Universe:	Not reported
Permit Progress Universe:	Not reported
Post-Closure Workload Universe:	Not reported
Closure Workload Universe:	Not reported
202 GPRA Corrective Action Baseline:	No
Corrective Action Workload Universe:	No
Subject to Corrective Action Universe:	No
Non-TSDFs Where RCRA CA has Been Imposed Universe:	No
TSDFs Potentially Subject to CA Under 3004 (u)/(v) Universe:	No
TSDFs Only Subject to CA under Discretionary Auth Universe:	No
Corrective Action Priority Ranking:	No NCAPS ranking
Environmental Control Indicator:	No
Institutional Control Indicator:	No
Human Exposure Controls Indicator:	N/A
Groundwater Controls Indicator:	N/A
Operating TSDF Universe:	Not reported
Full Enforcement Universe:	Not reported
Significant Non-Complier Universe:	No
Unaddressed Significant Non-Complier Universe:	No
Addressed Significant Non-Complier Universe:	No
Significant Non-Complier With a Compliance Schedule Universe:	No
Financial Assurance Required:	Not reported
Handler Date of Last Change:	20180831
Recognized Trader-Importer:	No
Recognized Trader-Exporter:	No
Importer of Spent Lead Acid Batteries:	No
Exporter of Spent Lead Acid Batteries:	No
Recycler Activity Without Storage:	No
Manifest Broker:	No
Sub-Part P Indicator:	No

Handler - Owner Operator:

Owner/Operator Indicator:	Owner
Owner/Operator Name: LEE PANG	
Legal Status:	Other
Date Became Current:	Not reported
Date Ended Current:	Not reported
Owner/Operator Address:	177 19TH ST #3A
Owner/Operator City,State,Zip:	OAKLAND, CA 94612
Owner/Operator Telephone:	510-693-0319
Owner/Operator Telephone Ext:	Not reported
Owner/Operator Fax:	Not reported
Owner/Operator Email:	Not reported

Owner/Operator Indicator:	Operator
Owner/Operator Name: LEE PANG	
Legal Status:	Other
Date Became Current:	Not reported
Date Ended Current:	Not reported
Owner/Operator Address:	177 19TH ST #3A
Owner/Operator City,State,Zip:	OAKLAND, CA 94612
Owner/Operator Telephone:	510-693-0319
Owner/Operator Telephone Ext:	Not reported
Owner/Operator Fax:	Not reported
Owner/Operator Email:	Not reported

Map ID
 Direction
 Distance
 Elevation

MAP FINDINGS

Site

Database(s)

EDR ID Number
 EPA ID Number

LEE PANG (Continued)

1024752897

Historic Generators:

Receive Date:	20180725
Handler Name:	LEE PANG
Federal Waste Generator Description:	Not a generator, verified
State District Owner:	Not reported
Large Quantity Handler of Universal Waste:	No
Recognized Trader Importer:	No
Recognized Trader Exporter:	No
Spent Lead Acid Battery Importer:	No
Spent Lead Acid Battery Exporter:	No
Current Record:	Yes
Non Storage Recycler Activity:	Not reported
Electronic Manifest Broker:	Not reported

List of NAICS Codes and Descriptions:

NAICS Code:	56299
NAICS Description:	ALL OTHER WASTE MANAGEMENT SERVICES

Facility Has Received Notices of Violations:

Violations:	No Violations Found
-------------	---------------------

Evaluation Action Summary:

Evaluations:	No Evaluations Found
--------------	----------------------

Q140
ENE
1/8-1/4
0.172 mi.
906 ft.

CLAIRE PALMGREN
177 19TH ST. #11E
OAKLAND, CA 94612
Site 4 of 14 in cluster Q

RCRA NonGen / NLR

1026042662
CAC003048852

Relative:
Lower
Actual:
16 ft.

RCRA Listings:

Date Form Received by Agency:	20191230
Handler Name:	CLAIRE PALMGREN
Handler Address:	177 19TH ST. #11E
Handler City,State,Zip:	OAKLAND, CA 94612
EPA ID:	CAC003048852
Contact Name:	CLAIRE PALMGREN
Contact Address:	177 19TH ST. #11E
Contact City,State,Zip:	OAKLAND, CA 94612
Contact Telephone:	412-225-6378
Contact Fax:	Not reported
Contact Email:	RUTH.DELGADILLO@SYNERGYCOMPANIES.ORG
Contact Title:	Not reported
EPA Region:	09
Land Type:	Not reported
Federal Waste Generator Description:	Not a generator, verified
Non-Notifier:	Not reported
Biennial Report Cycle:	Not reported
Accessibility:	Not reported
Active Site Indicator:	Not reported
State District Owner:	Not reported
State District:	Not reported
Mailing Address:	177 19TH ST. #11E
Mailing City,State,Zip:	OAKLAND, CA 94612
Owner Name:	CLAIRE PALMGREN

Map ID
 Direction
 Distance
 Elevation

MAP FINDINGS

Site

Database(s)

EDR ID Number
 EPA ID Number

CLAIRE PALMGREN (Continued)

1026042662

Owner Type:		Other
Operator Name:	CLAIRE PALMGREN	
Operator Type:		Other
Short-Term Generator Activity:		No
Importer Activity:		No
Mixed Waste Generator:		No
Transporter Activity:		No
Transfer Facility Activity:		No
Recycler Activity with Storage:		No
Small Quantity On-Site Burner Exemption:		No
Smelting Melting and Refining Furnace Exemption:		No
Underground Injection Control:		No
Off-Site Waste Receipt:		No
Universal Waste Indicator:		No
Universal Waste Destination Facility:		No
Federal Universal Waste:		No
Active Site Fed-Reg Treatment Storage and Disposal Facility:		Not reported
Active Site Converter Treatment storage and Disposal Facility:		Not reported
Active Site State-Reg Treatment Storage and Disposal Facility:		Not reported
Active Site State-Reg Handler:		---
Federal Facility Indicator:		Not reported
Hazardous Secondary Material Indicator:		N
Sub-Part K Indicator:		Not reported
Commercial TSD Indicator:		No
Treatment Storage and Disposal Type:		Not reported
2018 GPRA Permit Baseline:		Not on the Baseline
2018 GPRA Renewals Baseline:		Not on the Baseline
Permit Renewals Workload Universe:		Not reported
Permit Workload Universe:		Not reported
Permit Progress Universe:		Not reported
Post-Closure Workload Universe:		Not reported
Closure Workload Universe:		Not reported
202 GPRA Corrective Action Baseline:		No
Corrective Action Workload Universe:		No
Subject to Corrective Action Universe:		No
Non-TSDs Where RCRA CA has Been Imposed Universe:		No
TSDs Potentially Subject to CA Under 3004 (u)/(v) Universe:		No
TSDs Only Subject to CA under Discretionary Auth Universe:		No
Corrective Action Priority Ranking:		No NCAPS ranking
Environmental Control Indicator:		No
Institutional Control Indicator:		No
Human Exposure Controls Indicator:		N/A
Groundwater Controls Indicator:		N/A
Operating TSD Universe:		Not reported
Full Enforcement Universe:		Not reported
Significant Non-Complier Universe:		No
Unaddressed Significant Non-Complier Universe:		No
Addressed Significant Non-Complier Universe:		No
Significant Non-Complier With a Compliance Schedule Universe:		No
Financial Assurance Required:	Not reported	
Handler Date of Last Change:		20200210
Recognized Trader-Importer:		No
Recognized Trader-Exporter:		No
Importer of Spent Lead Acid Batteries:		No
Exporter of Spent Lead Acid Batteries:		No
Recycler Activity Without Storage:		No
Manifest Broker:		No

Map ID
Direction
Distance
Elevation

MAP FINDINGS

Site

Database(s)

EDR ID Number
EPA ID Number

CLAIRE PALMGREN (Continued)

1026042662

Sub-Part P Indicator: No

Handler - Owner Operator:
Owner/Operator Indicator: Operator
Owner/Operator Name: CLAIRE PALMGREN
Legal Status: Other
Date Became Current: Not reported
Date Ended Current: Not reported
Owner/Operator Address: 177 19TH ST. #11E
Owner/Operator City,State,Zip: OAKLAND, CA 94612
Owner/Operator Telephone: 412-225-6378
Owner/Operator Telephone Ext: Not reported
Owner/Operator Fax: Not reported
Owner/Operator Email: Not reported

Owner/Operator Indicator: Owner
Owner/Operator Name: CLAIRE PALMGREN
Legal Status: Other
Date Became Current: Not reported
Date Ended Current: Not reported
Owner/Operator Address: 177 19TH ST. #11E
Owner/Operator City,State,Zip: OAKLAND, CA 94612
Owner/Operator Telephone: 412-225-6378
Owner/Operator Telephone Ext: Not reported
Owner/Operator Fax: Not reported
Owner/Operator Email: Not reported

Historic Generators:
Receive Date: 20191230
Handler Name: CLAIRE PALMGREN
Federal Waste Generator Description: Not a generator, verified
State District Owner: Not reported
Large Quantity Handler of Universal Waste: No
Recognized Trader Importer: No
Recognized Trader Exporter: No
Spent Lead Acid Battery Importer: No
Spent Lead Acid Battery Exporter: No
Current Record: Yes
Non Storage Recycler Activity: Not reported
Electronic Manifest Broker: Not reported

List of NAICS Codes and Descriptions:
NAICS Code: 56299
NAICS Description: ALL OTHER WASTE MANAGEMENT SERVICES

Facility Has Received Notices of Violations:
Violations: No Violations Found

Evaluation Action Summary:
Evaluations: No Evaluations Found

Map ID
 Direction
 Distance
 Elevation

MAP FINDINGS

EDR ID Number
 EPA ID Number

Map ID	Site	Database(s)	EDR ID Number
Q141 ENE 1/8-1/4 0.172 mi. 906 ft.	LAKE ROYAL APARTMENTS 177 19TH STREET OAKLAND, CA 94612 Site 5 of 14 in cluster Q	RCRA NonGen / NLR	1025853331 CAC003033542

Relative:	RCRA Listings:	
Lower	Date Form Received by Agency:	20190912
Actual:	Handler Name:	LAKE ROYAL APARTMENTS
16 ft.	Handler Address:	177 19TH STREET
	Handler City,State,Zip:	OAKLAND, CA 94612
	EPA ID:	CAC003033542
	Contact Name:	LEE AURICH
	Contact Address:	177 19TH STREET
	Contact City,State,Zip:	OAKLAND, CA 94612
	Contact Telephone:	510-444-8840
	Contact Fax:	Not reported
	Contact Email:	LEE@AURICH.COM
	Contact Title:	Not reported
	EPA Region:	09
	Land Type:	Not reported
	Federal Waste Generator Description:	Not a generator, verified
	Non-Notifier:	Not reported
	Biennial Report Cycle:	Not reported
	Accessibility:	Not reported
	Active Site Indicator:	Not reported
	State District Owner:	Not reported
	State District:	Not reported
	Mailing Address:	177 19TH STREET
	Mailing City,State,Zip:	OAKLAND, CA 94612
	Owner Name:	LAKE ROYAL APARTMENTS
	Owner Type:	Other
	Operator Name:	LEE AURICH
	Operator Type:	Other
	Short-Term Generator Activity:	No
	Importer Activity:	No
	Mixed Waste Generator:	No
	Transporter Activity:	No
	Transfer Facility Activity:	No
	Recycler Activity with Storage:	No
	Small Quantity On-Site Burner Exemption:	No
	Smelting Melting and Refining Furnace Exemption:	No
	Underground Injection Control:	No
	Off-Site Waste Receipt:	No
	Universal Waste Indicator:	No
	Universal Waste Destination Facility:	No
	Federal Universal Waste:	No
	Active Site Fed-Reg Treatment Storage and Disposal Facility:	Not reported
	Active Site Converter Treatment storage and Disposal Facility:	Not reported
	Active Site State-Reg Treatment Storage and Disposal Facility:	Not reported
	Active Site State-Reg Handler:	---
	Federal Facility Indicator:	Not reported
	Hazardous Secondary Material Indicator:	N
	Sub-Part K Indicator:	Not reported
	Commercial TSD Indicator:	No
	Treatment Storage and Disposal Type:	Not reported
	2018 GPRA Permit Baseline:	Not on the Baseline
	2018 GPRA Renewals Baseline:	Not on the Baseline
	Permit Renewals Workload Universe:	Not reported

Map ID
 Direction
 Distance
 Elevation

MAP FINDINGS

Site

Database(s)

EDR ID Number
 EPA ID Number

LAKE ROYAL APARTMENTS (Continued)

1025853331

Permit Workload Universe:	Not reported
Permit Progress Universe:	Not reported
Post-Closure Workload Universe:	Not reported
Closure Workload Universe:	Not reported
202 GPRA Corrective Action Baseline:	No
Corrective Action Workload Universe:	No
Subject to Corrective Action Universe:	No
Non-TSDFs Where RCRA CA has Been Imposed Universe:	No
TSDFs Potentially Subject to CA Under 3004 (u)/(v) Universe:	No
TSDFs Only Subject to CA under Discretionary Auth Universe:	No
Corrective Action Priority Ranking:	No NCAPS ranking
Environmental Control Indicator:	No
Institutional Control Indicator:	No
Human Exposure Controls Indicator:	N/A
Groundwater Controls Indicator:	N/A
Operating TSDF Universe:	Not reported
Full Enforcement Universe:	Not reported
Significant Non-Complier Universe:	No
Unaddressed Significant Non-Complier Universe:	No
Addressed Significant Non-Complier Universe:	No
Significant Non-Complier With a Compliance Schedule Universe:	No
Financial Assurance Required:	Not reported
Handler Date of Last Change:	20190913
Recognized Trader-Importer:	No
Recognized Trader-Exporter:	No
Importer of Spent Lead Acid Batteries:	No
Exporter of Spent Lead Acid Batteries:	No
Recycler Activity Without Storage:	No
Manifest Broker:	No
Sub-Part P Indicator:	No

Handler - Owner Operator:

Owner/Operator Indicator:	Operator
Owner/Operator Name: LEE AURICH	
Legal Status:	Other
Date Became Current:	Not reported
Date Ended Current:	Not reported
Owner/Operator Address:	177 19TH STREET
Owner/Operator City,State,Zip:	OAKLAND, CA 94612
Owner/Operator Telephone:	510-444-8840
Owner/Operator Telephone Ext:	Not reported
Owner/Operator Fax:	Not reported
Owner/Operator Email:	Not reported

Owner/Operator Indicator:	Owner
Owner/Operator Name: LAKE ROYAL APARTMENTS	
Legal Status:	Other
Date Became Current:	Not reported
Date Ended Current:	Not reported
Owner/Operator Address:	177 19TH STREET
Owner/Operator City,State,Zip:	OAKLAND, CA 94612
Owner/Operator Telephone:	510-444-8840
Owner/Operator Telephone Ext:	Not reported
Owner/Operator Fax:	Not reported
Owner/Operator Email:	Not reported

Map ID
Direction
Distance
Elevation

MAP FINDINGS

Site

Database(s)

EDR ID Number
EPA ID Number

LAKE ROYAL APARTMENTS (Continued)

1025853331

Historic Generators:

Receive Date: 20190912
Handler Name: LAKE ROYAL APARTMENTS
Federal Waste Generator Description: Not a generator, verified
State District Owner: Not reported
Large Quantity Handler of Universal Waste: No
Recognized Trader Importer: No
Recognized Trader Exporter: No
Spent Lead Acid Battery Importer: No
Spent Lead Acid Battery Exporter: No
Current Record: Yes
Non Storage Recycler Activity: Not reported
Electronic Manifest Broker: Not reported

List of NAICS Codes and Descriptions:

NAICS Code: 531110
NAICS Description: LESSORS OF RESIDENTIAL BUILDINGS AND DWELLINGS

Facility Has Received Notices of Violations:

Violations: No Violations Found

Evaluation Action Summary:

Evaluations: No Evaluations Found

Q142
ENE
1/8-1/4
0.172 mi.
906 ft.

ELAINE CHIN
177 19TH STREET UNIT 7A
OAKLAND, CA 94612

RCRA NonGen / NLR 1027209610
CAC003173924

Site 6 of 14 in cluster Q

Relative:
Lower
Actual:
16 ft.

RCRA Listings:

Date Form Received by Agency: 20220502
Handler Name: ELAINE CHIN
Handler Address: 177 19TH STREET UNIT 7A
Handler City,State,Zip: OAKLAND, CA 94612
EPA ID: CAC003173924
Contact Name: ELAINE CHIN
Contact Address: 177 19TH STREET UNIT 7A
Contact City,State,Zip: OAKLAND, CA 94612
Contact Telephone: 510-390-8101
Contact Fax: Not reported
Contact Email: GISELLE.ESPIRITU@SYNERGYCOMPANIES.ORG
Contact Title: Not reported
EPA Region: 09
Land Type: Not reported
Federal Waste Generator Description: Not a generator, verified
Non-Notifier: Not reported
Biennial Report Cycle: Not reported
Accessibility: Not reported
Active Site Indicator: Not reported
State District Owner: Not reported
State District: Not reported
Mailing Address: 177 19TH STREET UNIT 7A
Mailing City,State,Zip: OAKLAND, CA 94612
Owner Name: ELAINE CHIN

Map ID
 Direction
 Distance
 Elevation

MAP FINDINGS

Site

Database(s)

EDR ID Number
 EPA ID Number

ELAINE CHIN (Continued)

1027209610

Owner Type:		Other
Operator Name:	ELAINE CHIN	
Operator Type:		Other
Short-Term Generator Activity:		No
Importer Activity:		No
Mixed Waste Generator:		No
Transporter Activity:		No
Transfer Facility Activity:		No
Recycler Activity with Storage:		No
Small Quantity On-Site Burner Exemption:		No
Smelting Melting and Refining Furnace Exemption:		No
Underground Injection Control:		No
Off-Site Waste Receipt:		No
Universal Waste Indicator:		No
Universal Waste Destination Facility:		No
Federal Universal Waste:		No
Active Site Fed-Reg Treatment Storage and Disposal Facility:		Not reported
Active Site Converter Treatment storage and Disposal Facility:		Not reported
Active Site State-Reg Treatment Storage and Disposal Facility:		Not reported
Active Site State-Reg Handler:		---
Federal Facility Indicator:		Not reported
Hazardous Secondary Material Indicator:		N
Sub-Part K Indicator:		Not reported
Commercial TSD Indicator:		No
Treatment Storage and Disposal Type:		Not reported
2018 GPRA Permit Baseline:		Not on the Baseline
2018 GPRA Renewals Baseline:		Not on the Baseline
Permit Renewals Workload Universe:		Not reported
Permit Workload Universe:		Not reported
Permit Progress Universe:		Not reported
Post-Closure Workload Universe:		Not reported
Closure Workload Universe:		Not reported
202 GPRA Corrective Action Baseline:		No
Corrective Action Workload Universe:		No
Subject to Corrective Action Universe:		No
Non-TSDs Where RCRA CA has Been Imposed Universe:		No
TSDs Potentially Subject to CA Under 3004 (u)/(v) Universe:		No
TSDs Only Subject to CA under Discretionary Auth Universe:		No
Corrective Action Priority Ranking:		No NCAPS ranking
Environmental Control Indicator:		No
Institutional Control Indicator:		No
Human Exposure Controls Indicator:		N/A
Groundwater Controls Indicator:		N/A
Operating TSD Universe:		Not reported
Full Enforcement Universe:		Not reported
Significant Non-Complier Universe:		No
Unaddressed Significant Non-Complier Universe:		No
Addressed Significant Non-Complier Universe:		No
Significant Non-Complier With a Compliance Schedule Universe:		No
Financial Assurance Required:	Not reported	
Handler Date of Last Change:		20220504
Recognized Trader-Importer:		No
Recognized Trader-Exporter:		No
Importer of Spent Lead Acid Batteries:		No
Exporter of Spent Lead Acid Batteries:		No
Recycler Activity Without Storage:		No
Manifest Broker:		No

Map ID
Direction
Distance
Elevation

MAP FINDINGS

Site

Database(s)

EDR ID Number
EPA ID Number

ELAINE CHIN (Continued)

1027209610

Sub-Part P Indicator: No

Handler - Owner Operator:
Owner/Operator Indicator: Owner
Owner/Operator Name: ELAINE CHIN
Legal Status: Other
Date Became Current: Not reported
Date Ended Current: Not reported
Owner/Operator Address: 177 19TH STREET UNIT 7A
Owner/Operator City,State,Zip: OAKLAND, CA 94612
Owner/Operator Telephone: 510-390-8101
Owner/Operator Telephone Ext: Not reported
Owner/Operator Fax: Not reported
Owner/Operator Email: Not reported

Owner/Operator Indicator: Operator
Owner/Operator Name: ELAINE CHIN
Legal Status: Other
Date Became Current: Not reported
Date Ended Current: Not reported
Owner/Operator Address: 177 19TH STREET UNIT 7A
Owner/Operator City,State,Zip: OAKLAND, CA 94612
Owner/Operator Telephone: 510-390-8101
Owner/Operator Telephone Ext: Not reported
Owner/Operator Fax: Not reported
Owner/Operator Email: Not reported

Historic Generators:
Receive Date: 20220502
Handler Name: ELAINE CHIN
Federal Waste Generator Description: Not a generator, verified
State District Owner: Not reported
Large Quantity Handler of Universal Waste: No
Recognized Trader Importer: No
Recognized Trader Exporter: No
Spent Lead Acid Battery Importer: No
Spent Lead Acid Battery Exporter: No
Current Record: Yes
Non Storage Recycler Activity: No
Electronic Manifest Broker: No

List of NAICS Codes and Descriptions:
NAICS Code: 56299
NAICS Description: ALL OTHER WASTE MANAGEMENT SERVICES

Facility Has Received Notices of Violations:
Violations: No Violations Found

Evaluation Action Summary:
Evaluations: No Evaluations Found

Map ID
 Direction
 Distance
 Elevation

MAP FINDINGS

Site

Database(s)

EDR ID Number
 EPA ID Number

Q143 **MONIQUE BLAYLOCQ & MARISA WILBERDING** **RCRA NonGen / NLR** **1024776445**
ENE **177 19TH ST. #5C** **CAC002996380**
1/8-1/4 **OAKLAND, CA 94612**
0.172 mi.
906 ft. **Site 7 of 14 in cluster Q**

Relative:
Lower

RCRA Listings:

Actual:
16 ft.

Date Form Received by Agency:	20190114
Handler Name:	MONIQUE BLAYLOCQ & MARISA WILBERDING
Handler Address:	177 19TH ST. #5C
Handler City,State,Zip:	OAKLAND, CA 94612
EPA ID:	CAC002996380
Contact Name:	MONIQUE BLAYLOCQ & MARISA WILBERDIN
Contact Address:	177 19TH ST. #5C
Contact City,State,Zip:	OAKLAND, CA 94612
Contact Telephone:	510-735-5501
Contact Fax:	Not reported
Contact Email:	LILIAN.RAMOS@SYNERGYCOMPANIES.ORG
Contact Title:	Not reported
EPA Region:	09
Land Type:	Not reported
Federal Waste Generator Description:	Not a generator, verified
Non-Notifier:	Not reported
Biennial Report Cycle:	Not reported
Accessibility:	Not reported
Active Site Indicator:	Handler Activities
State District Owner:	Not reported
State District:	Not reported
Mailing Address:	177 19TH ST. #5C
Mailing City,State,Zip:	OAKLAND, CA 94612
Owner Name:	MONIQUE BLAYLOCQ & MARISA WILBERDIN
Owner Type:	Other
Operator Name:	MONIQUE BLAYLOCQ & MARISA WILBERDIN
Operator Type:	Other
Short-Term Generator Activity:	No
Importer Activity:	No
Mixed Waste Generator:	No
Transporter Activity:	No
Transfer Facility Activity:	No
Recycler Activity with Storage:	No
Small Quantity On-Site Burner Exemption:	No
Smelting Melting and Refining Furnace Exemption:	No
Underground Injection Control:	No
Off-Site Waste Receipt:	No
Universal Waste Indicator:	Yes
Universal Waste Destination Facility:	Yes
Federal Universal Waste:	No
Active Site Fed-Reg Treatment Storage and Disposal Facility:	Not reported
Active Site Converter Treatment storage and Disposal Facility:	Not reported
Active Site State-Reg Treatment Storage and Disposal Facility:	Not reported
Active Site State-Reg Handler:	---
Federal Facility Indicator:	Not reported
Hazardous Secondary Material Indicator:	N
Sub-Part K Indicator:	Not reported
Commercial TSD Indicator:	No
Treatment Storage and Disposal Type:	Not reported
2018 GPRA Permit Baseline:	Not on the Baseline
2018 GPRA Renewals Baseline:	Not on the Baseline
Permit Renewals Workload Universe:	Not reported

Map ID
 Direction
 Distance
 Elevation

MAP FINDINGS

Site

Database(s)

EDR ID Number
 EPA ID Number

MONIQUE BLAYLOCQ & MARISA WILBERDING (Continued)

1024776445

Permit Workload Universe:	Not reported
Permit Progress Universe:	Not reported
Post-Closure Workload Universe:	Not reported
Closure Workload Universe:	Not reported
202 GPRA Corrective Action Baseline:	No
Corrective Action Workload Universe:	No
Subject to Corrective Action Universe:	No
Non-TSDFs Where RCRA CA has Been Imposed Universe:	No
TSDFs Potentially Subject to CA Under 3004 (u)/(v) Universe:	No
TSDFs Only Subject to CA under Discretionary Auth Universe:	No
Corrective Action Priority Ranking:	No NCAPS ranking
Environmental Control Indicator:	No
Institutional Control Indicator:	No
Human Exposure Controls Indicator:	N/A
Groundwater Controls Indicator:	N/A
Operating TSDF Universe:	Not reported
Full Enforcement Universe:	Not reported
Significant Non-Complier Universe:	No
Unaddressed Significant Non-Complier Universe:	No
Addressed Significant Non-Complier Universe:	No
Significant Non-Complier With a Compliance Schedule Universe:	No
Financial Assurance Required:	Not reported
Handler Date of Last Change:	20190222
Recognized Trader-Importer:	No
Recognized Trader-Exporter:	No
Importer of Spent Lead Acid Batteries:	No
Exporter of Spent Lead Acid Batteries:	No
Recycler Activity Without Storage:	No
Manifest Broker:	No
Sub-Part P Indicator:	No

Handler - Owner Operator:

Owner/Operator Indicator:	Operator
Owner/Operator Name:	MONIQUE BLAYLOCQ & MARISA WILBERDIN
Legal Status:	Other
Date Became Current:	Not reported
Date Ended Current:	Not reported
Owner/Operator Address:	177 19TH ST. #5C
Owner/Operator City,State,Zip:	OAKLAND, CA 94612
Owner/Operator Telephone:	510-735-5501
Owner/Operator Telephone Ext:	Not reported
Owner/Operator Fax:	Not reported
Owner/Operator Email:	Not reported

Owner/Operator Indicator:	Owner
Owner/Operator Name:	MONIQUE BLAYLOCQ & MARISA WILBERDIN
Legal Status:	Other
Date Became Current:	Not reported
Date Ended Current:	Not reported
Owner/Operator Address:	177 19TH ST. #5C
Owner/Operator City,State,Zip:	OAKLAND, CA 94612
Owner/Operator Telephone:	510-735-5501
Owner/Operator Telephone Ext:	Not reported
Owner/Operator Fax:	Not reported
Owner/Operator Email:	Not reported

Map ID
Direction
Distance
Elevation

MAP FINDINGS

Site

Database(s)

EDR ID Number
EPA ID Number

MONIQUE BLAYLOCQ & MARISA WILBERDING (Continued)

1024776445

Historic Generators:

Receive Date: 20190114
Handler Name: MONIQUE BLAYLOCQ & MARISA WILBERDING
Federal Waste Generator Description: Not a generator, verified
State District Owner: Not reported
Large Quantity Handler of Universal Waste: No
Recognized Trader Importer: No
Recognized Trader Exporter: No
Spent Lead Acid Battery Importer: No
Spent Lead Acid Battery Exporter: No
Current Record: Yes
Non Storage Recycler Activity: Not reported
Electronic Manifest Broker: Not reported

List of NAICS Codes and Descriptions:

NAICS Code: 56299
NAICS Description: ALL OTHER WASTE MANAGEMENT SERVICES

Facility Has Received Notices of Violations:

Violations: No Violations Found

Evaluation Action Summary:

Evaluations: No Evaluations Found

Q144
ENE
1/8-1/4
0.172 mi.
906 ft.

LAKE ROYAL APARTMENTS, INC.
177 19TH STREET
OAKLAND, CA 94612

RCRA NonGen / NLR

1024760797
CAC002980653

Site 8 of 14 in cluster Q

Relative:
Lower
Actual:
16 ft.

RCRA Listings:

Date Form Received by Agency: 20180917
Handler Name: LAKE ROYAL APARTMENTS, INC.
Handler Address: 177 19TH STREET
Handler City,State,Zip: OAKLAND, CA 94612
EPA ID: CAC002980653
Contact Name: CAMERON WEINBERG
Contact Address: 1111 BROADWAY
Contact City,State,Zip: OAKLAND, CA 94607
Contact Telephone: 510-298-7422
Contact Fax: Not reported
Contact Email: CWEINBERG@PANKOW.COM
Contact Title: Not reported
EPA Region: 09
Land Type: Not reported
Federal Waste Generator Description: Not a generator, verified
Non-Notifier: Not reported
Biennial Report Cycle: Not reported
Accessibility: Not reported
Active Site Indicator: Handler Activities
State District Owner: Not reported
State District: Not reported
Mailing Address: 1111 BROADWAY
Mailing City,State,Zip: OAKLAND, CA 94607
Owner Name: LAKE ROYAL APARTMENTS, INC.

Map ID
 Direction
 Distance
 Elevation

MAP FINDINGS

Site

Database(s)

EDR ID Number
 EPA ID Number

LAKE ROYAL APARTMENTS, INC. (Continued)

1024760797

Owner Type:		Other
Operator Name:	CAMERON WEINBERG	
Operator Type:		Other
Short-Term Generator Activity:		No
Importer Activity:		No
Mixed Waste Generator:		No
Transporter Activity:		No
Transfer Facility Activity:		No
Recycler Activity with Storage:		No
Small Quantity On-Site Burner Exemption:		No
Smelting Melting and Refining Furnace Exemption:		No
Underground Injection Control:		No
Off-Site Waste Receipt:		No
Universal Waste Indicator:		Yes
Universal Waste Destination Facility:		Yes
Federal Universal Waste:		No
Active Site Fed-Reg Treatment Storage and Disposal Facility:		Not reported
Active Site Converter Treatment storage and Disposal Facility:		Not reported
Active Site State-Reg Treatment Storage and Disposal Facility:		Not reported
Active Site State-Reg Handler:		---
Federal Facility Indicator:		Not reported
Hazardous Secondary Material Indicator:		N
Sub-Part K Indicator:		Not reported
Commercial TSD Indicator:		No
Treatment Storage and Disposal Type:		Not reported
2018 GPRA Permit Baseline:		Not on the Baseline
2018 GPRA Renewals Baseline:		Not on the Baseline
Permit Renewals Workload Universe:		Not reported
Permit Workload Universe:		Not reported
Permit Progress Universe:		Not reported
Post-Closure Workload Universe:		Not reported
Closure Workload Universe:		Not reported
202 GPRA Corrective Action Baseline:		No
Corrective Action Workload Universe:		No
Subject to Corrective Action Universe:		No
Non-TSDs Where RCRA CA has Been Imposed Universe:		No
TSDs Potentially Subject to CA Under 3004 (u)/(v) Universe:		No
TSDs Only Subject to CA under Discretionary Auth Universe:		No
Corrective Action Priority Ranking:		No NCAPS ranking
Environmental Control Indicator:		No
Institutional Control Indicator:		No
Human Exposure Controls Indicator:		N/A
Groundwater Controls Indicator:		N/A
Operating TSD Universe:		Not reported
Full Enforcement Universe:		Not reported
Significant Non-Complier Universe:		No
Unaddressed Significant Non-Complier Universe:		No
Addressed Significant Non-Complier Universe:		No
Significant Non-Complier With a Compliance Schedule Universe:		No
Financial Assurance Required:	Not reported	
Handler Date of Last Change:		20181001
Recognized Trader-Importer:		No
Recognized Trader-Exporter:		No
Importer of Spent Lead Acid Batteries:		No
Exporter of Spent Lead Acid Batteries:		No
Recycler Activity Without Storage:		No
Manifest Broker:		No

Map ID
Direction
Distance
Elevation

MAP FINDINGS

Site

Database(s)

EDR ID Number
EPA ID Number

LAKE ROYAL APARTMENTS, INC. (Continued)

1024760797

Sub-Part P Indicator: No

Handler - Owner Operator:
Owner/Operator Indicator: Operator
Owner/Operator Name: CAMERON WEINBERG
Legal Status: Other
Date Became Current: Not reported
Date Ended Current: Not reported
Owner/Operator Address: 1111 BROADWAY
Owner/Operator City,State,Zip: OAKLAND, CA 94607
Owner/Operator Telephone: 510-298-7422
Owner/Operator Telephone Ext: Not reported
Owner/Operator Fax: Not reported
Owner/Operator Email: Not reported

Owner/Operator Indicator: Owner
Owner/Operator Name: LAKE ROYAL APARTMENTS, INC.
Legal Status: Other
Date Became Current: Not reported
Date Ended Current: Not reported
Owner/Operator Address: 177 19TH STREET
Owner/Operator City,State,Zip: OAKLAND, CA 94612
Owner/Operator Telephone: 510-444-8840
Owner/Operator Telephone Ext: Not reported
Owner/Operator Fax: Not reported
Owner/Operator Email: Not reported

Historic Generators:
Receive Date: 20180917
Handler Name: LAKE ROYAL APARTMENTS, INC.
Federal Waste Generator Description: Not a generator, verified
State District Owner: Not reported
Large Quantity Handler of Universal Waste: No
Recognized Trader Importer: No
Recognized Trader Exporter: No
Spent Lead Acid Battery Importer: No
Spent Lead Acid Battery Exporter: No
Current Record: Yes
Non Storage Recycler Activity: Not reported
Electronic Manifest Broker: Not reported

List of NAICS Codes and Descriptions:
NAICS Code: 56299
NAICS Description: ALL OTHER WASTE MANAGEMENT SERVICES

Facility Has Received Notices of Violations:
Violations: No Violations Found

Evaluation Action Summary:
Evaluations: No Evaluations Found

Map ID
 Direction
 Distance
 Elevation

MAP FINDINGS

EDR ID Number
 EPA ID Number

Site	Database(s)	EDR ID Number	EPA ID Number	
Q145 ENE 1/8-1/4 0.172 mi. 906 ft.	RUBY BARNETT 177 19TH STREET #11C OAKLAND, CA 94612 Site 9 of 14 in cluster Q	RCRA NonGen / NLR	1026822589 CAC003135557	
Relative: Lower Actual: 16 ft.	RCRA Listings: Date Form Received by Agency: Handler Name: Handler Address: Handler City,State,Zip: EPA ID: Contact Name: Contact Address: Contact City,State,Zip: Contact Telephone: Contact Fax: Contact Email: Contact Title: EPA Region: Land Type: Federal Waste Generator Description: Non-Notifier: Biennial Report Cycle: Accessibility: Active Site Indicator: State District Owner: State District: Mailing Address: Mailing City,State,Zip: Owner Name: Owner Type: Operator Name: Operator Type: Short-Term Generator Activity: Importer Activity: Mixed Waste Generator: Transporter Activity: Transfer Facility Activity: Recycler Activity with Storage: Small Quantity On-Site Burner Exemption: Smelting Melting and Refining Furnace Exemption: Underground Injection Control: Off-Site Waste Receipt: Universal Waste Indicator: Universal Waste Destination Facility: Federal Universal Waste: Active Site Fed-Reg Treatment Storage and Disposal Facility: Active Site Converter Treatment storage and Disposal Facility: Active Site State-Reg Treatment Storage and Disposal Facility: Active Site State-Reg Handler: Federal Facility Indicator: Hazardous Secondary Material Indicator: Sub-Part K Indicator: Commercial TSD Indicator: Treatment Storage and Disposal Type: 2018 GPRA Permit Baseline: 2018 GPRA Renewals Baseline: Permit Renewals Workload Universe:	20210823 RUBY BARNETT 177 19TH STREET #11C OAKLAND, CA 94612 CAC003135557 RUBY BARNETT 177 19TH STREET #11C OAKLAND, CA 94612 510-541-7954 Not reported GISELLE.ESPIRITU@SYNERGYCOMPANIES.ORG Not reported 09 Not reported Not a generator, verified Not reported Not reported Not reported Not reported Not reported Not reported 177 19TH STREET #11C OAKLAND, CA 94612 RUBY BARNETT Other RUBY BARNETT Other Not reported Not reported Not reported --- Not reported N Not reported No Not reported Not on the Baseline Not on the Baseline Not reported		

Map ID
 Direction
 Distance
 Elevation

MAP FINDINGS

Site

Database(s)

EDR ID Number
 EPA ID Number

RUBY BARNETT (Continued)

1026822589

Permit Workload Universe:	Not reported
Permit Progress Universe:	Not reported
Post-Closure Workload Universe:	Not reported
Closure Workload Universe:	Not reported
202 GPRA Corrective Action Baseline:	No
Corrective Action Workload Universe:	No
Subject to Corrective Action Universe:	No
Non-TSDFs Where RCRA CA has Been Imposed Universe:	No
TSDFs Potentially Subject to CA Under 3004 (u)/(v) Universe:	No
TSDFs Only Subject to CA under Discretionary Auth Universe:	No
Corrective Action Priority Ranking:	No NCAPS ranking
Environmental Control Indicator:	No
Institutional Control Indicator:	No
Human Exposure Controls Indicator:	N/A
Groundwater Controls Indicator:	N/A
Operating TSDF Universe:	Not reported
Full Enforcement Universe:	Not reported
Significant Non-Complier Universe:	No
Unaddressed Significant Non-Complier Universe:	No
Addressed Significant Non-Complier Universe:	No
Significant Non-Complier With a Compliance Schedule Universe:	No
Financial Assurance Required:	Not reported
Handler Date of Last Change:	20210823
Recognized Trader-Importer:	No
Recognized Trader-Exporter:	No
Importer of Spent Lead Acid Batteries:	No
Exporter of Spent Lead Acid Batteries:	No
Recycler Activity Without Storage:	No
Manifest Broker:	No
Sub-Part P Indicator:	No

Handler - Owner Operator:

Owner/Operator Indicator:	Operator
Owner/Operator Name: RUBY BARNETT	
Legal Status:	Other
Date Became Current:	Not reported
Date Ended Current:	Not reported
Owner/Operator Address:	177 19TH STREET #11C
Owner/Operator City,State,Zip:	OAKLAND, CA 94612
Owner/Operator Telephone:	510-541-7954
Owner/Operator Telephone Ext:	Not reported
Owner/Operator Fax:	Not reported
Owner/Operator Email:	Not reported

Owner/Operator Indicator:	Owner
Owner/Operator Name: RUBY BARNETT	
Legal Status:	Other
Date Became Current:	Not reported
Date Ended Current:	Not reported
Owner/Operator Address:	177 19TH STREET #11C
Owner/Operator City,State,Zip:	OAKLAND, CA 94612
Owner/Operator Telephone:	510-541-7954
Owner/Operator Telephone Ext:	Not reported
Owner/Operator Fax:	Not reported
Owner/Operator Email:	Not reported

Map ID
 Direction
 Distance
 Elevation

MAP FINDINGS

Site

Database(s)

EDR ID Number
 EPA ID Number

RUBY BARNETT (Continued)

1026822589

Historic Generators:

Receive Date:	20210823
Handler Name:	RUBY BARNETT
Federal Waste Generator Description:	Not a generator, verified
State District Owner:	Not reported
Large Quantity Handler of Universal Waste:	No
Recognized Trader Importer:	No
Recognized Trader Exporter:	No
Spent Lead Acid Battery Importer:	No
Spent Lead Acid Battery Exporter:	No
Current Record:	Yes
Non Storage Recycler Activity:	No
Electronic Manifest Broker:	No

List of NAICS Codes and Descriptions:

NAICS Code:	56299
NAICS Description:	ALL OTHER WASTE MANAGEMENT SERVICES

Facility Has Received Notices of Violations:

Violations:	No Violations Found
-------------	---------------------

Evaluation Action Summary:

Evaluations:	No Evaluations Found
--------------	----------------------

Q146
ENE
1/8-1/4
0.172 mi.
906 ft.

LAKE ROYAL APARTMENTS, INC
177 19TH ST.
OAKLAND, CA 94612
Site 10 of 14 in cluster Q

RCRA NonGen / NLR

1024775453
CAC002995384

Relative:
Lower
Actual:
16 ft.

RCRA Listings:

Date Form Received by Agency:	20190107
Handler Name:	LAKE ROYAL APARTMENTS, INC
Handler Address:	177 19TH ST.
Handler City,State,Zip:	OAKLAND, CA 94612
EPA ID:	CAC002995384
Contact Name:	LEE AURICH
Contact Address:	177 19TH ST.
Contact City,State,Zip:	OAKLAND, CA 94612
Contact Telephone:	510-444-8840
Contact Fax:	Not reported
Contact Email:	MANAGER@LAKEROYALAPT.COM
Contact Title:	Not reported
EPA Region:	09
Land Type:	Not reported
Federal Waste Generator Description:	Not a generator, verified
Non-Notifier:	Not reported
Biennial Report Cycle:	Not reported
Accessibility:	Not reported
Active Site Indicator:	Handler Activities
State District Owner:	Not reported
State District:	Not reported
Mailing Address:	177 19TH ST.
Mailing City,State,Zip:	OAKLAND, CA 94612
Owner Name:	LEE AURICH

Map ID
 Direction
 Distance
 Elevation

MAP FINDINGS

Site

Database(s)

EDR ID Number
 EPA ID Number

LAKE ROYAL APARTMENTS, INC (Continued)

1024775453

Owner Type:		Other
Operator Name:	LEE AURICH	
Operator Type:		Other
Short-Term Generator Activity:		No
Importer Activity:		No
Mixed Waste Generator:		No
Transporter Activity:		No
Transfer Facility Activity:		No
Recycler Activity with Storage:		No
Small Quantity On-Site Burner Exemption:		No
Smelting Melting and Refining Furnace Exemption:		No
Underground Injection Control:		No
Off-Site Waste Receipt:		No
Universal Waste Indicator:		Yes
Universal Waste Destination Facility:		Yes
Federal Universal Waste:		No
Active Site Fed-Reg Treatment Storage and Disposal Facility:		Not reported
Active Site Converter Treatment storage and Disposal Facility:		Not reported
Active Site State-Reg Treatment Storage and Disposal Facility:		Not reported
Active Site State-Reg Handler:		---
Federal Facility Indicator:		Not reported
Hazardous Secondary Material Indicator:		N
Sub-Part K Indicator:		Not reported
Commercial TSD Indicator:		No
Treatment Storage and Disposal Type:		Not reported
2018 GPRA Permit Baseline:		Not on the Baseline
2018 GPRA Renewals Baseline:		Not on the Baseline
Permit Renewals Workload Universe:		Not reported
Permit Workload Universe:		Not reported
Permit Progress Universe:		Not reported
Post-Closure Workload Universe:		Not reported
Closure Workload Universe:		Not reported
202 GPRA Corrective Action Baseline:		No
Corrective Action Workload Universe:		No
Subject to Corrective Action Universe:		No
Non-TSDs Where RCRA CA has Been Imposed Universe:		No
TSDs Potentially Subject to CA Under 3004 (u)/(v) Universe:		No
TSDs Only Subject to CA under Discretionary Auth Universe:		No
Corrective Action Priority Ranking:		No NCAPS ranking
Environmental Control Indicator:		No
Institutional Control Indicator:		No
Human Exposure Controls Indicator:		N/A
Groundwater Controls Indicator:		N/A
Operating TSD Universe:		Not reported
Full Enforcement Universe:		Not reported
Significant Non-Complier Universe:		No
Unaddressed Significant Non-Complier Universe:		No
Addressed Significant Non-Complier Universe:		No
Significant Non-Complier With a Compliance Schedule Universe:		No
Financial Assurance Required:	Not reported	
Handler Date of Last Change:		20190222
Recognized Trader-Importer:		No
Recognized Trader-Exporter:		No
Importer of Spent Lead Acid Batteries:		No
Exporter of Spent Lead Acid Batteries:		No
Recycler Activity Without Storage:		No
Manifest Broker:		No

Map ID
Direction
Distance
Elevation

MAP FINDINGS

Site

Database(s)

EDR ID Number
EPA ID Number

LAKE ROYAL APARTMENTS, INC (Continued)

1024775453

Sub-Part P Indicator: No

Handler - Owner Operator:
Owner/Operator Indicator: Owner
Owner/Operator Name: LEE AURICH
Legal Status: Other
Date Became Current: Not reported
Date Ended Current: Not reported
Owner/Operator Address: 177 19TH ST.
Owner/Operator City,State,Zip: OAKLAND, CA 94612
Owner/Operator Telephone: 510-444-8840
Owner/Operator Telephone Ext: Not reported
Owner/Operator Fax: Not reported
Owner/Operator Email: Not reported

Owner/Operator Indicator: Operator
Owner/Operator Name: LEE AURICH
Legal Status: Other
Date Became Current: Not reported
Date Ended Current: Not reported
Owner/Operator Address: 177 19TH ST.
Owner/Operator City,State,Zip: OAKLAND, CA 94612
Owner/Operator Telephone: 510-444-8840
Owner/Operator Telephone Ext: Not reported
Owner/Operator Fax: Not reported
Owner/Operator Email: Not reported

Historic Generators:
Receive Date: 20190107
Handler Name: LAKE ROYAL APARTMENTS, INC
Federal Waste Generator Description: Not a generator, verified
State District Owner: Not reported
Large Quantity Handler of Universal Waste: No
Recognized Trader Importer: No
Recognized Trader Exporter: No
Spent Lead Acid Battery Importer: No
Spent Lead Acid Battery Exporter: No
Current Record: Yes
Non Storage Recycler Activity: Not reported
Electronic Manifest Broker: Not reported

List of NAICS Codes and Descriptions:
NAICS Code: 56299
NAICS Description: ALL OTHER WASTE MANAGEMENT SERVICES

Facility Has Received Notices of Violations:
Violations: No Violations Found

Evaluation Action Summary:
Evaluations: No Evaluations Found

Map ID
 Direction
 Distance
 Elevation

MAP FINDINGS

Site

Database(s)

EDR ID Number
 EPA ID Number

Q147 **LAKE ROYAL APARTMENTS** **RCRA NonGen / NLR** **1025837769**
ENE **177 19TH STREET** **CAC003017365**
1/8-1/4 **OAKLAND, CA 94612**
0.172 mi.
906 ft. **Site 11 of 14 in cluster Q**

Relative:
Lower
Actual:
16 ft.

RCRA Listings:
 Date Form Received by Agency: 20190530
 Handler Name: LAKE ROYAL APARTMENTS
 Handler Address: 177 19TH STREET
 Handler City,State,Zip: OAKLAND, CA 94612
 EPA ID: CAC003017365
 Contact Name: LEE AURICH
 Contact Address: 177 19TH STREET
 Contact City,State,Zip: OAKLAND, CA 94612
 Contact Telephone: 510-444-8840
 Contact Fax: Not reported
 Contact Email: MANAGER@LAKEROYALAPT.COM
 Contact Title: Not reported
 EPA Region: 09
 Land Type: Not reported
 Federal Waste Generator Description: Not a generator, verified
 Non-Notifier: Not reported
 Biennial Report Cycle: Not reported
 Accessibility: Not reported
 Active Site Indicator: Handler Activities
 State District Owner: Not reported
 State District: Not reported
 Mailing Address: 177 19TH STREET
 Mailing City,State,Zip: OAKLAND, CA 94612
 Owner Name: LAKE ROYAL APARTMENTS
 Owner Type: Other
 Operator Name: LEE AURICH
 Operator Type: Other
 Short-Term Generator Activity: No
 Importer Activity: No
 Mixed Waste Generator: No
 Transporter Activity: No
 Transfer Facility Activity: No
 Recycler Activity with Storage: No
 Small Quantity On-Site Burner Exemption: No
 Smelting Melting and Refining Furnace Exemption: No
 Underground Injection Control: No
 Off-Site Waste Receipt: No
 Universal Waste Indicator: Yes
 Universal Waste Destination Facility: Yes
 Federal Universal Waste: No
 Active Site Fed-Reg Treatment Storage and Disposal Facility: Not reported
 Active Site Converter Treatment storage and Disposal Facility: Not reported
 Active Site State-Reg Treatment Storage and Disposal Facility: Not reported
 Active Site State-Reg Handler: ---
 Federal Facility Indicator: Not reported
 Hazardous Secondary Material Indicator: N
 Sub-Part K Indicator: Not reported
 Commercial TSD Indicator: No
 Treatment Storage and Disposal Type: Not reported
 2018 GPRA Permit Baseline: Not on the Baseline
 2018 GPRA Renewals Baseline: Not on the Baseline
 Permit Renewals Workload Universe: Not reported

Map ID
 Direction
 Distance
 Elevation

MAP FINDINGS

Site

Database(s)

EDR ID Number
 EPA ID Number

LAKE ROYAL APARTMENTS (Continued)

1025837769

Permit Workload Universe:	Not reported
Permit Progress Universe:	Not reported
Post-Closure Workload Universe:	Not reported
Closure Workload Universe:	Not reported
202 GPRA Corrective Action Baseline:	No
Corrective Action Workload Universe:	No
Subject to Corrective Action Universe:	No
Non-TSDFs Where RCRA CA has Been Imposed Universe:	No
TSDFs Potentially Subject to CA Under 3004 (u)/(v) Universe:	No
TSDFs Only Subject to CA under Discretionary Auth Universe:	No
Corrective Action Priority Ranking:	No NCAPS ranking
Environmental Control Indicator:	No
Institutional Control Indicator:	No
Human Exposure Controls Indicator:	N/A
Groundwater Controls Indicator:	N/A
Operating TSDF Universe:	Not reported
Full Enforcement Universe:	Not reported
Significant Non-Complier Universe:	No
Unaddressed Significant Non-Complier Universe:	No
Addressed Significant Non-Complier Universe:	No
Significant Non-Complier With a Compliance Schedule Universe:	No
Financial Assurance Required:	Not reported
Handler Date of Last Change:	20190627
Recognized Trader-Importer:	No
Recognized Trader-Exporter:	No
Importer of Spent Lead Acid Batteries:	No
Exporter of Spent Lead Acid Batteries:	No
Recycler Activity Without Storage:	No
Manifest Broker:	No
Sub-Part P Indicator:	No

Handler - Owner Operator:

Owner/Operator Indicator:	Owner
Owner/Operator Name:	LAKE ROYAL APARTMENTS
Legal Status:	Other
Date Became Current:	Not reported
Date Ended Current:	Not reported
Owner/Operator Address:	177 19TH STREET
Owner/Operator City,State,Zip:	OAKLAND, CA 94612
Owner/Operator Telephone:	510-444-8840
Owner/Operator Telephone Ext:	Not reported
Owner/Operator Fax:	Not reported
Owner/Operator Email:	Not reported

Owner/Operator Indicator:	Operator
Owner/Operator Name:	LEE AURICH
Legal Status:	Other
Date Became Current:	Not reported
Date Ended Current:	Not reported
Owner/Operator Address:	177 19TH STREET
Owner/Operator City,State,Zip:	OAKLAND, CA 94612
Owner/Operator Telephone:	510-444-8840
Owner/Operator Telephone Ext:	Not reported
Owner/Operator Fax:	Not reported
Owner/Operator Email:	Not reported

Map ID
Direction
Distance
Elevation

MAP FINDINGS

Site

Database(s)

EDR ID Number
EPA ID Number

LAKE ROYAL APARTMENTS (Continued)

1025837769

Historic Generators:

Receive Date: 20190530
Handler Name: LAKE ROYAL APARTMENTS
Federal Waste Generator Description: Not a generator, verified
State District Owner: Not reported
Large Quantity Handler of Universal Waste: No
Recognized Trader Importer: No
Recognized Trader Exporter: No
Spent Lead Acid Battery Importer: No
Spent Lead Acid Battery Exporter: No
Current Record: Yes
Non Storage Recycler Activity: Not reported
Electronic Manifest Broker: Not reported

List of NAICS Codes and Descriptions:

NAICS Code: 56299
NAICS Description: ALL OTHER WASTE MANAGEMENT SERVICES

Facility Has Received Notices of Violations:

Violations: No Violations Found

Evaluation Action Summary:

Evaluations: No Evaluations Found

Q148
ENE
1/8-1/4
0.172 mi.
906 ft.

CLAIRE PALMGREN
177 19TH ST. #11E
OAKLAND, CA 94612
Site 12 of 14 in cluster Q

RCRA NonGen / NLR **1026042007**
CAC003048189

Relative:
Lower
Actual:
16 ft.

RCRA Listings:

Date Form Received by Agency: 20191220
Handler Name: CLAIRE PALMGREN
Handler Address: 177 19TH ST. #11E
Handler City,State,Zip: OAKLAND, CA 94612-4674
EPA ID: CAC003048189
Contact Name: CLAIRE PALMGREN
Contact Address: 177 19TH ST. #11E
Contact City,State,Zip: OAKLAND, CA 94612-4674
Contact Telephone: 412-225-6378
Contact Fax: Not reported
Contact Email: HAYWARD.RECEPTIONIST@SYNERGYCOMPANIES.OR
Contact Title: Not reported
EPA Region: 09
Land Type: Not reported
Federal Waste Generator Description: Not a generator, verified
Non-Notifier: Not reported
Biennial Report Cycle: Not reported
Accessibility: Not reported
Active Site Indicator: Not reported
State District Owner: Not reported
State District: Not reported
Mailing Address: 177 19TH ST. #11E
Mailing City,State,Zip: OAKLAND, CA 94612-4674
Owner Name: CLAIRE PALMGREN

Map ID
 Direction
 Distance
 Elevation

MAP FINDINGS

Site

Database(s)

EDR ID Number
 EPA ID Number

CLAIRE PALMGREN (Continued)

1026042007

Owner Type:		Other
Operator Name:	CLAIRE PALMGREN	
Operator Type:		Other
Short-Term Generator Activity:		No
Importer Activity:		No
Mixed Waste Generator:		No
Transporter Activity:		No
Transfer Facility Activity:		No
Recycler Activity with Storage:		No
Small Quantity On-Site Burner Exemption:		No
Smelting Melting and Refining Furnace Exemption:		No
Underground Injection Control:		No
Off-Site Waste Receipt:		No
Universal Waste Indicator:		No
Universal Waste Destination Facility:		No
Federal Universal Waste:		No
Active Site Fed-Reg Treatment Storage and Disposal Facility:		Not reported
Active Site Converter Treatment storage and Disposal Facility:		Not reported
Active Site State-Reg Treatment Storage and Disposal Facility:		Not reported
Active Site State-Reg Handler:		---
Federal Facility Indicator:		Not reported
Hazardous Secondary Material Indicator:		N
Sub-Part K Indicator:		Not reported
Commercial TSD Indicator:		No
Treatment Storage and Disposal Type:		Not reported
2018 GPRA Permit Baseline:		Not on the Baseline
2018 GPRA Renewals Baseline:		Not on the Baseline
Permit Renewals Workload Universe:		Not reported
Permit Workload Universe:		Not reported
Permit Progress Universe:		Not reported
Post-Closure Workload Universe:		Not reported
Closure Workload Universe:		Not reported
202 GPRA Corrective Action Baseline:		No
Corrective Action Workload Universe:		No
Subject to Corrective Action Universe:		No
Non-TSDs Where RCRA CA has Been Imposed Universe:		No
TSDs Potentially Subject to CA Under 3004 (u)/(v) Universe:		No
TSDs Only Subject to CA under Discretionary Auth Universe:		No
Corrective Action Priority Ranking:		No NCAPS ranking
Environmental Control Indicator:		No
Institutional Control Indicator:		No
Human Exposure Controls Indicator:		N/A
Groundwater Controls Indicator:		N/A
Operating TSD Universe:		Not reported
Full Enforcement Universe:		Not reported
Significant Non-Complier Universe:		No
Unaddressed Significant Non-Complier Universe:		No
Addressed Significant Non-Complier Universe:		No
Significant Non-Complier With a Compliance Schedule Universe:		No
Financial Assurance Required:	Not reported	
Handler Date of Last Change:		20200210
Recognized Trader-Importer:		No
Recognized Trader-Exporter:		No
Importer of Spent Lead Acid Batteries:		No
Exporter of Spent Lead Acid Batteries:		No
Recycler Activity Without Storage:		No
Manifest Broker:		No

Map ID
Direction
Distance
Elevation

MAP FINDINGS

Site

Database(s)

EDR ID Number
EPA ID Number

CLAIRE PALMGREN (Continued)

1026042007

Sub-Part P Indicator: No

Handler - Owner Operator:
Owner/Operator Indicator: Owner
Owner/Operator Name: CLAIRE PALMGREN
Legal Status: Other
Date Became Current: Not reported
Date Ended Current: Not reported
Owner/Operator Address: 177 19TH ST. #11E
Owner/Operator City,State,Zip: OAKLAND, CA 94612-4674
Owner/Operator Telephone: 412-225-6378
Owner/Operator Telephone Ext: Not reported
Owner/Operator Fax: Not reported
Owner/Operator Email: Not reported

Owner/Operator Indicator: Operator
Owner/Operator Name: CLAIRE PALMGREN
Legal Status: Other
Date Became Current: Not reported
Date Ended Current: Not reported
Owner/Operator Address: 177 19TH ST. #11E
Owner/Operator City,State,Zip: OAKLAND, CA 94612-4674
Owner/Operator Telephone: 412-225-6378
Owner/Operator Telephone Ext: Not reported
Owner/Operator Fax: Not reported
Owner/Operator Email: Not reported

Historic Generators:
Receive Date: 20191220
Handler Name: CLAIRE PALMGREN
Federal Waste Generator Description: Not a generator, verified
State District Owner: Not reported
Large Quantity Handler of Universal Waste: No
Recognized Trader Importer: No
Recognized Trader Exporter: No
Spent Lead Acid Battery Importer: No
Spent Lead Acid Battery Exporter: No
Current Record: Yes
Non Storage Recycler Activity: Not reported
Electronic Manifest Broker: Not reported

List of NAICS Codes and Descriptions:
NAICS Code: 56299
NAICS Description: ALL OTHER WASTE MANAGEMENT SERVICES

Facility Has Received Notices of Violations:
Violations: No Violations Found

Evaluation Action Summary:
Evaluations: No Evaluations Found

MAP FINDINGS

Map ID
 Direction
 Distance
 Elevation

Site

Database(s)

EDR ID Number
 EPA ID Number

N149 **KRISTICH MONTEREY PIPE CO**
SSE **190 14TH**
1/8-1/4 **OAKLAND, CA 94612**
0.172 mi.
910 ft. **Site 3 of 7 in cluster N**

DRYCLEANERS **S104574470**
HIST CORTESE **N/A**
HWTS

Relative:
Lower
Actual:
34 ft.

DRYCLEANERS:
 Name: B & T ONE HOUR CLEANERS
 Address: 190 14TH STREET
 City,State,Zip: OAKLAND, CA 946120000
 EPA Id: CAL000013149
 NAICS Code: 81232
 NAICS Description: Drycleaning and Laundry Services (except Coin-Operated)
 SIC Code: 7211
 SIC Description: Power Laundries, Family and Commercial
 Create Date: 11/14/1989
 Facility Active: No
 Inactive Date: 06/30/2015
 Facility Addr2: Not reported
 Owner Name: B & T ONE HR CLEANER
 Owner Address: 190 14TH ST
 Owner Address 2: Not reported
 Owner Telephone: 5108325526
 Contact Name: TERI CHEN/MANAGER
 Contact Address: ADDRESS NEEDED
 Contact Address 2: Not reported
 Contact Telephone: 5108325526
 Contact Fax: 0
 Mailing Name: Not reported
 Mailing Address 1: 190 14TH ST
 Mailing Address 2: Not reported
 Mailing City: OAKLAND
 Mailing State: CA
 Mailing Zip: 946124311
 Owner Fax: 0
 Region Code: 2
 Latitude: 37.801941
 Longitude: -122.265069

HIST CORTESE:
 edr_fname: KRISTICH MONTEREY PIPE CO
 edr_fadd1: 190 14TH
 City,State,Zip: OAKLAND, CA 94612
 Region: CORTESE
 Facility County Code: 1
 Reg By: LTNKA
 Reg Id: 3069

HWTS:
 Name: B & T ONE HOUR CLEANERS
 Address: 190 14TH STREET
 Address 2: Not reported
 City,State,Zip: OAKLAND, CA 94612
 EPA ID: CAL000013149
 Inactive Date: 06/30/2015
 Create Date: 11/14/1989
 Last Act Date: Not reported
 Mailing Name: Not reported

Map ID
 Direction
 Distance
 Elevation

MAP FINDINGS

Site

Database(s)

EDR ID Number
 EPA ID Number

KRISTICH MONTEREY PIPE CO (Continued)

S104574470

Mailing Address: 190 14TH ST
 Mailing Address 2: Not reported
 Mailing City,State,Zip: OAKLAND, CA 946124311
 Owner Name: B & T ONE HR CLEANER
 Owner Address: 190 14TH ST
 Owner Address 2: Not reported
 Owner City,State,Zip: OAKLAND, CA 946120000
 Contact Name: TERI CHEN/MANAGER
 Contact Address: ADDRESS NEEDED
 Contact Address 2: Not reported
 City,State,Zip: CA 0
 Facility Status: Inactive
 Facility Type: PERMANENT
 Category: STATE
 Latitude: 37.801941
 Longitude: -122.265069

NAICS:

EPA ID: CAL000013149
 Create Date: 2004-10-20 10:23:57.043
 NAICS Code: 81232
 NAICS Description: Drycleaning and Laundry Services (except Coin-Operated)
 Issued EPA ID Date: 1989-11-14 00:00:00
 Inactive Date: 2015-06-30 00:00:00
 Facility Name: B & T ONE HOUR CLEANERS
 Facility Address: 190 14TH STREET
 Facility Address 2: Not reported
 Facility City: OAKLAND
 Facility County: Not reported
 Facility State: CA
 Facility Zip: 946120000

N150
SSE
1/8-1/4
0.172 mi.
910 ft.

ONE HOUR DRY CLEANER
190 14 STREET
OAKLAND, CA 94612
Site 4 of 7 in cluster N

CPS-SLIC **S122855447**
CERS **N/A**

Relative:
Lower
Actual:
34 ft.

CPS-SLIC:
 Name: ONE HOUR DRY CLEANER
 Address: 190 14 STREET
 City,State,Zip: OAKLAND, CA 94612
 Region: STATE
Facility Status: Open - Site Assessment
 Status Date: 01/31/2019
 Global Id: T10000011603
 Lead Agency: ALAMEDA COUNTY LOP
 Lead Agency Case Number: RO0003308
 Latitude: 37.802
 Longitude: -122.26474
 Case Type: Cleanup Program Site
 Case Worker: PK
 Local Agency: ALAMEDA COUNTY LOP
 RB Case Number: Not reported
 File Location: Not reported
 Potential Media Affected: Not reported
 Potential Contaminants of Concern: Tetrachloroethylene (PCE), Trichloroethylene (TCE)

Map ID
 Direction
 Distance
 Elevation

MAP FINDINGS

Site

Database(s)

EDR ID Number
 EPA ID Number

ONE HOUR DRY CLEANER (Continued)

S122855447

Site History: One Hour Dry Cleaner business has been operating at 190 14th Street in Oakland from at least 2006. During environmental investigations conducted between 2006 and 2017 at the former Mobil site located at 160 14th Street in Oakland, located adjacent and down-gradient of the One Hour Dry Cleaner Site (see Figure below), the chlorinated solvents Tetrachloroethylene (PCE) and Trichloroethene (TCE) were detected in groundwater samples. The highest PCE and TCE concentrations were detected in Boring B-5 at the Mobile site at 820 micrograms per liter (a%g/L) and 42 a%g/L, respectively. Therefore, it appears that a release of PCE and TCE has occurred at the One Hour Dry Cleaner site, has reached the groundwater beneath the Dry Cleaner, and has been transported by the groundwater from the Dry Cleaner site to the, which has been redeveloped to residential housing in 2009. On December 10, 2018, ACDEH sent a Request for Site History to the dry cleaning facility operators. A response is due by February 6, 2019.

Click here to access the California GeoTracker records for this facility:

CERS:

Name: ONE HOUR DRY CLEANER
 Address: 190 14 STREET
 City,State,Zip: OAKLAND, CA 94612
 Site ID: 514405
 CERS ID: T10000011603
 CERS Description: Cleanup Program Site

Affiliation:

Affiliation Type Desc: Local Agency Caseworker
 Entity Name: PARESH KHATRI - ALAMEDA COUNTY LOP
 Entity Title: Not reported
 Affiliation Address: 1131 HARBOR BAY PARKWAY
 Affiliation City: ALAMEDA
 Affiliation State: CA
 Affiliation Country: Not reported
 Affiliation Zip: Not reported
 Affiliation Phone: 5107772478,

N151
SSE
1/8-1/4
0.172 mi.
910 ft.

ONE HOUR CLEANERS
190 14TH ST
OAKLAND, CA 94612
Site 5 of 7 in cluster N

Alameda County CS **S113010793**
HAZNET **N/A**
HWTS

Relative:
Lower

Alameda County CS:
 Name: ONE HOUR DRY CLEANER
 Address: 190 14TH ST
 City,State,Zip: OAKLAND, CA 94612-
 Status: 12
 Record Id: RO0003308
 PE: 5502
 Facility Status: Not reported
 Latitude: Not reported
 Longitude: Not reported

Actual:
34 ft.

HAZNET:

Map ID
Direction
Distance
Elevation

MAP FINDINGS

Site

Database(s)

EDR ID Number
EPA ID Number

ONE HOUR CLEANERS (Continued)

S113010793

Name: ONE HOUR CLEANERS
Address: 190 14TH ST
Address 2: Not reported
City,State,Zip: OAKLAND, CA 946120000
Contact: CANCELLED BY TERI CHEN ON 2-27
Telephone: 5108325526
Mailing Name: Not reported
Mailing Address: 190 14TH ST

Year: 1998
Gepaid: CAD981966088
TSD EPA ID: CAD981397417
CA Waste Code: -
Disposal Method: R01 - Recycler
Tons: 0

Year: 1998
Gepaid: CAD981966088
TSD EPA ID: CAD981397417
CA Waste Code: 211 - Halogenated solvents (chloroforms, methyl chloride, perchloroethylene, etc)
Disposal Method: R01 - Recycler
Tons: 0.5268

Year: 1997
Gepaid: CAD981966088
TSD EPA ID: CAD981397417
CA Waste Code: 211 - Halogenated solvents (chloroforms, methyl chloride, perchloroethylene, etc)
Disposal Method: R01 - Recycler
Tons: 0.6321

Year: 1997
Gepaid: CAD981966088
TSD EPA ID: CAD981397417
CA Waste Code: -
Disposal Method: R01 - Recycler
Tons: 0

Additional Info:

Year: 1998
Gen EPA ID: CAD981966088

Shipment Date: 19980908
Creation Date: 1/5/1999 0:00:00
Receipt Date: 19980918
Manifest ID: 96889607
Trans EPA ID: CAR000030841
Trans Name: Not reported
Trans 2 EPA ID: Not reported
Trans 2 Name: Not reported
TSD EPA ID: CAD981397417
Trans Name: Not reported
TSD EPA ID: Not reported
TSD EPA Name: Not reported
Waste Code Description: - Not reported

Map ID
Direction
Distance
Elevation

MAP FINDINGS

Site

Database(s)

EDR ID Number
EPA ID Number

ONE HOUR CLEANERS (Continued)

S113010793

RCRA Code:	Not reported
Meth Code:	R01 - Recycler
Quantity Tons:	0
Waste Quantity:	0
Quantity Unit:	Not reported
Additional Code 1:	Not reported
Additional Code 2:	Not reported
Additional Code 3:	Not reported
Additional Code 4:	Not reported
Additional Code 5:	Not reported
Shipment Date:	19980908
Creation Date:	1/5/1999 0:00:00
Receipt Date:	19980918
Manifest ID:	96889607
Trans EPA ID:	CAR000030841
Trans Name:	Not reported
Trans 2 EPA ID:	Not reported
Trans 2 Name:	Not reported
TSDf EPA ID:	CAD981397417
Trans Name:	Not reported
TSDf Alt EPA ID:	Not reported
TSDf Alt Name:	Not reported
Waste Code Description:	211 - Halogenated solvents (chloroform, methyl chloride, perchloroethylene, etc.
RCRA Code:	F002
Meth Code:	R01 - Recycler
Quantity Tons:	0.2001
Waste Quantity:	48
Quantity Unit:	G
Additional Code 1:	Not reported
Additional Code 2:	Not reported
Additional Code 3:	Not reported
Additional Code 4:	Not reported
Additional Code 5:	Not reported
Shipment Date:	19980610
Creation Date:	9/15/1998 0:00:00
Receipt Date:	19980611
Manifest ID:	96881747
Trans EPA ID:	CAR000030841
Trans Name:	Not reported
Trans 2 EPA ID:	CAR000030841
Trans 2 Name:	Not reported
TSDf EPA ID:	CAD981397417
Trans Name:	Not reported
TSDf Alt EPA ID:	Not reported
TSDf Alt Name:	Not reported
Waste Code Description:	211 - Halogenated solvents (chloroform, methyl chloride, perchloroethylene, etc.
RCRA Code:	F002
Meth Code:	R01 - Recycler
Quantity Tons:	0.21
Waste Quantity:	420
Quantity Unit:	P
Additional Code 1:	Not reported
Additional Code 2:	Not reported

Map ID
Direction
Distance
Elevation

MAP FINDINGS

Site

Database(s)

EDR ID Number
EPA ID Number

ONE HOUR CLEANERS (Continued)

S113010793

Additional Code 3:	Not reported
Additional Code 4:	Not reported
Additional Code 5:	Not reported
Shipment Date:	19980610
Creation Date:	9/15/1998 0:00:00
Receipt Date:	19980611
Manifest ID:	96881747
Trans EPA ID:	CAR000030841
Trans Name:	Not reported
Trans 2 EPA ID:	CAR000030841
Trans 2 Name:	Not reported
TSDF EPA ID:	CAD981397417
Trans Name:	Not reported
TSDF Alt EPA ID:	Not reported
TSDF Alt Name:	Not reported
Waste Code Description:	211 - Halogenated solvents (chloroform, methyl chloride, perchloroethylene, etc.
RCRA Code:	F002
Meth Code:	R01 - Recycler
Quantity Tons:	0.1167
Waste Quantity:	28
Quantity Unit:	G
Additional Code 1:	Not reported
Additional Code 2:	Not reported
Additional Code 3:	Not reported
Additional Code 4:	Not reported
Additional Code 5:	Not reported
Additional Info:	
Year:	1997
Gen EPA ID:	CAD981966088
Shipment Date:	19971013
Creation Date:	7/23/1998 0:00:00
Receipt Date:	19971021
Manifest ID:	96723172
Trans EPA ID:	CAR000030841
Trans Name:	Not reported
Trans 2 EPA ID:	Not reported
Trans 2 Name:	Not reported
TSDF EPA ID:	CAD981397417
Trans Name:	Not reported
TSDF Alt EPA ID:	CAD981397417
TSDF Alt Name:	Not reported
Waste Code Description:	- Not reported
RCRA Code:	Not reported
Meth Code:	R01 - Recycler
Quantity Tons:	0
Waste Quantity:	0
Quantity Unit:	Not reported
Additional Code 1:	Not reported
Additional Code 2:	Not reported
Additional Code 3:	Not reported
Additional Code 4:	Not reported
Additional Code 5:	Not reported

Map ID
Direction
Distance
Elevation

MAP FINDINGS

Site

Database(s)

EDR ID Number
EPA ID Number

ONE HOUR CLEANERS (Continued)

S113010793

Shipment Date: 19971013
Creation Date: 7/23/1998 0:00:00
Receipt Date: 19971021
Manifest ID: 96723172
Trans EPA ID: CAR000030841
Trans Name: Not reported
Trans 2 EPA ID: Not reported
Trans 2 Name: Not reported
TSDf EPA ID: CAD981397417
Trans Name: Not reported
TSDf Alt EPA ID: CAD981397417
TSDf Alt Name: Not reported
Waste Code Description: 211 - Halogenated solvents (chloroform, methyl chloride, perchloroethylene, etc.)

RCRA Code: F002
Meth Code: R01 - Recycler
Quantity Tons: 0.6321
Waste Quantity: 0.75
Quantity Unit: Y
Additional Code 1: Not reported
Additional Code 2: Not reported
Additional Code 3: Not reported
Additional Code 4: Not reported
Additional Code 5: Not reported

HWTS:

Name: ONE HOUR CLEANERS
Address: 190 14TH ST
Address 2: Not reported
City,State,Zip: OAKLAND, CA 94612
EPA ID: CAD981966088
Inactive Date: 06/30/2004
Create Date: 07/03/1987
Last Act Date: Not reported
Mailing Name: Not reported
Mailing Address: 190 14TH ST
Mailing Address 2: Not reported
Mailing City,State,Zip: OAKLAND, CA 946120000
Owner Name: B&T ONE HOUR CLEANER
Owner Address: 190 14TH ST
Owner Address 2: Not reported
Owner City,State,Zip: OAKLAND, CA 946120000
Contact Name: CANCELLED BY TERI CHEN ON 2-27
Contact Address: 1995 HJ
Contact Address 2: Not reported
City,State,Zip: Not reported
Facility Status: Inactive
Facility Type: PERMANENT
Category: STATE
Latitude: 37.801941
Longitude: -122.265069

Map ID
 Direction
 Distance
 Elevation

MAP FINDINGS

Site

Database(s)

EDR ID Number
 EPA ID Number

R152 **COLLINS MANAGEMENT COMPANY** **RCRA NonGen / NLR** **1026168316**
ENE **200 LAKESIDE AVENUE #105** **CAC003068361**
1/8-1/4 **OAKLAND, CA 94612**
0.172 mi.
910 ft. **Site 1 of 6 in cluster R**

Relative:
Lower
Actual:
19 ft.

RCRA Listings:
 Date Form Received by Agency: 20200527
 Handler Name: COLLINS MANAGEMENT COMPANY
 Handler Address: 200 LAKESIDE AVENUE #105
 Handler City,State,Zip: OAKLAND, CA 94612
 EPA ID: CAC003068361
 Contact Name: JENNIFER SALAZAR
 Contact Address: 500 ALFRED NOBLE DRIVE #250
 Contact City,State,Zip: HERCULES, CA 94547
 Contact Telephone: 510-932-3309
 Contact Fax: Not reported
 Contact Email: NICOLE@ENV-REM.COM
 Contact Title: Not reported
 EPA Region: 09
 Land Type: Not reported
 Federal Waste Generator Description: Not a generator, verified
 Non-Notifier: Not reported
 Biennial Report Cycle: Not reported
 Accessibility: Not reported
 Active Site Indicator: Not reported
 State District Owner: Not reported
 State District: Not reported
 Mailing Address: 500 ALFRED NOBLE DRIVE #250
 Mailing City,State,Zip: HERCULES, CA 94547
 Owner Name: COLLINS MANAGEMENT COMPANY
 Owner Type: Other
 Operator Name: JENNIFER SALAZAR
 Operator Type: Other
 Short-Term Generator Activity: No
 Importer Activity: No
 Mixed Waste Generator: No
 Transporter Activity: No
 Transfer Facility Activity: No
 Recycler Activity with Storage: No
 Small Quantity On-Site Burner Exemption: No
 Smelting Melting and Refining Furnace Exemption: No
 Underground Injection Control: No
 Off-Site Waste Receipt: No
 Universal Waste Indicator: No
 Universal Waste Destination Facility: No
 Federal Universal Waste: No
 Active Site Fed-Reg Treatment Storage and Disposal Facility: Not reported
 Active Site Converter Treatment storage and Disposal Facility: Not reported
 Active Site State-Reg Treatment Storage and Disposal Facility: Not reported
 Active Site State-Reg Handler: ---
 Federal Facility Indicator: Not reported
 Hazardous Secondary Material Indicator: N
 Sub-Part K Indicator: Not reported
 Commercial TSD Indicator: No
 Treatment Storage and Disposal Type: Not reported
 2018 GPRA Permit Baseline: Not on the Baseline
 2018 GPRA Renewals Baseline: Not on the Baseline
 Permit Renewals Workload Universe: Not reported

Map ID
 Direction
 Distance
 Elevation

MAP FINDINGS

Site

Database(s)

EDR ID Number
 EPA ID Number

COLLINS MANAGEMENT COMPANY (Continued)

1026168316

Permit Workload Universe:	Not reported
Permit Progress Universe:	Not reported
Post-Closure Workload Universe:	Not reported
Closure Workload Universe:	Not reported
202 GPRA Corrective Action Baseline:	No
Corrective Action Workload Universe:	No
Subject to Corrective Action Universe:	No
Non-TSDFs Where RCRA CA has Been Imposed Universe:	No
TSDFs Potentially Subject to CA Under 3004 (u)/(v) Universe:	No
TSDFs Only Subject to CA under Discretionary Auth Universe:	No
Corrective Action Priority Ranking:	No NCAPS ranking
Environmental Control Indicator:	No
Institutional Control Indicator:	No
Human Exposure Controls Indicator:	N/A
Groundwater Controls Indicator:	N/A
Operating TSDF Universe:	Not reported
Full Enforcement Universe:	Not reported
Significant Non-Complier Universe:	No
Unaddressed Significant Non-Complier Universe:	No
Addressed Significant Non-Complier Universe:	No
Significant Non-Complier With a Compliance Schedule Universe:	No
Financial Assurance Required:	Not reported
Handler Date of Last Change:	20200608
Recognized Trader-Importer:	No
Recognized Trader-Exporter:	No
Importer of Spent Lead Acid Batteries:	No
Exporter of Spent Lead Acid Batteries:	No
Recycler Activity Without Storage:	No
Manifest Broker:	No
Sub-Part P Indicator:	No

Handler - Owner Operator:

Owner/Operator Indicator:	Operator
Owner/Operator Name: JENNIFER SALAZAR	
Legal Status:	Other
Date Became Current:	Not reported
Date Ended Current:	Not reported
Owner/Operator Address:	500 ALFRED NOBLE DRIVE #250
Owner/Operator City,State,Zip:	HERCULES, CA 94547
Owner/Operator Telephone:	510-932-3309
Owner/Operator Telephone Ext:	Not reported
Owner/Operator Fax:	Not reported
Owner/Operator Email:	Not reported

Owner/Operator Indicator:	Owner
Owner/Operator Name: COLLINS MANAGEMENT COMPANY	
Legal Status:	Other
Date Became Current:	Not reported
Date Ended Current:	Not reported
Owner/Operator Address:	500 ALFRED NOBLE DRIVE #250
Owner/Operator City,State,Zip:	HERCULES, CA 94547
Owner/Operator Telephone:	510-262-1795
Owner/Operator Telephone Ext:	Not reported
Owner/Operator Fax:	Not reported
Owner/Operator Email:	Not reported

Map ID
Direction
Distance
Elevation

MAP FINDINGS

Site

Database(s)

EDR ID Number
EPA ID Number

COLLINS MANAGEMENT COMPANY (Continued)

1026168316

Historic Generators:

Receive Date:	20200527
Handler Name:	COLLINS MANAGEMENT COMPANY
Federal Waste Generator Description:	Not a generator, verified
State District Owner:	Not reported
Large Quantity Handler of Universal Waste:	No
Recognized Trader Importer:	No
Recognized Trader Exporter:	No
Spent Lead Acid Battery Importer:	No
Spent Lead Acid Battery Exporter:	No
Current Record:	Yes
Non Storage Recycler Activity:	Not reported
Electronic Manifest Broker:	Not reported

List of NAICS Codes and Descriptions:

NAICS Code:	56299
NAICS Description:	ALL OTHER WASTE MANAGEMENT SERVICES

Facility Has Received Notices of Violations:

Violations:	No Violations Found
-------------	---------------------

Evaluation Action Summary:

Evaluations:	No Evaluations Found
--------------	----------------------

R153
ENE
1/8-1/4
0.172 mi.
910 ft.

REGILLUS CONDOMINIUMS
200 LAKESIDE
OAKLAND, CA 94612
Site 2 of 6 in cluster R

Alameda County CS **S100226809**
HIST CORTESE **N/A**

Relative:
Lower
Actual:
19 ft.

Alameda County CS:

Name:	REGILLUS CONDOMINIUMS
Address:	200 LAKESIDE DR
City,State,Zip:	OAKLAND, CA 94612
Status:	Leak Confirmation
Record Id:	RO0003008
PE:	5502
Facility Status:	Leak Confirmation
Latitude:	Not reported
Longitude:	Not reported
Name:	REGILLUS CONDOMINIUMS
Address:	200 LAKESIDE DR
City,State,Zip:	OAKLAND, CA 94612
Status:	Preliminary Site Assessment Workplan Submitted
Record Id:	RO0003008
PE:	5502
Facility Status:	Preliminary Site Assessment Workplan Submitted
Latitude:	Not reported
Longitude:	Not reported
Name:	REGILLUS CONDOMINIUMS
Address:	200 LAKESIDE DR
City,State,Zip:	OAKLAND, CA 94612
Status:	Preliminary Site Assessment Underway

Map ID
 Direction
 Distance
 Elevation

MAP FINDINGS

Site

Database(s)

EDR ID Number
 EPA ID Number

REGILLUS CONDOMINIUMS (Continued)

S100226809

Record Id: RO0003008
 PE: 5502
 Facility Status: Preliminary Site Assessment Underway
 Latitude: Not reported
 Longitude: Not reported

Name: REGILLUS CONDOMINIUMS
 Address: 200 LAKESIDE DR
 City,State,Zip: OAKLAND, CA 94612
 Status: Pollution Characterization
 Record Id: RO0003008
 PE: 5502
 Facility Status: Pollution Charaterization
 Latitude: Not reported
 Longitude: Not reported

HIST CORTESE:
 edr_fname: REGILLUS CONDOMINIUMS
 edr_fadd1: 200 LAKESIDE
 City,State,Zip: OAKLAND, CA 94612
 Region: CORTESE
 Facility County Code: 1
 Reg By: LTNKA
 Reg Id: 01-1232

R154
ENE
1/8-1/4
0.172 mi.
910 ft.

REGILLUS HOA
200 LAKESIDE DR
OAKLAND, CA 94612
Site 3 of 6 in cluster R

RCRA NonGen / NLR **1026488612**
CAC003094838

Relative:
Lower
Actual:
19 ft.

RCRA Listings:
 Date Form Received by Agency: 20201130
 Handler Name: REGILLUS HOA
 Handler Address: 200 LAKESIDE DR
 Handler City,State,Zip: OAKLAND, CA 94612
 EPA ID: CAC003094838
 Contact Name: REGILLUS HOA
 Contact Address: 200 LAKESIDE DRIVE
 Contact City,State,Zip: OAKLAND, CA 94612
 Contact Telephone: 510-262-1795
 Contact Fax: 510-262-1797
 Contact Email: JENNIFER@COLLINS-MGMT.COM
 Contact Title: Not reported
 EPA Region: 09
 Land Type: Not reported
 Federal Waste Generator Description: Not a generator, verified
 Non-Notifier: Not reported
 Biennial Report Cycle: Not reported
 Accessibility: Not reported
 Active Site Indicator: Not reported
 State District Owner: Not reported
 State District: Not reported
 Mailing Address: 200 LAKESIDE DRIVE
 Mailing City,State,Zip: OAKLAND, CA 94612
 Owner Name: REGILLUS HOA
 Owner Type: Other

Map ID
 Direction
 Distance
 Elevation

MAP FINDINGS

Site

Database(s)

EDR ID Number
 EPA ID Number

REGILLUS HOA (Continued)

1026488612

Operator Name:	REGILLUS HOA	Other
Operator Type:		No
Short-Term Generator Activity:		No
Importer Activity:		No
Mixed Waste Generator:		No
Transporter Activity:		No
Transfer Facility Activity:		No
Recycler Activity with Storage:		No
Small Quantity On-Site Burner Exemption:		No
Smelting Melting and Refining Furnace Exemption:		No
Underground Injection Control:		No
Off-Site Waste Receipt:		No
Universal Waste Indicator:		No
Universal Waste Destination Facility:		No
Federal Universal Waste:		No
Active Site Fed-Reg Treatment Storage and Disposal Facility:		Not reported
Active Site Converter Treatment storage and Disposal Facility:		Not reported
Active Site State-Reg Treatment Storage and Disposal Facility:		Not reported
Active Site State-Reg Handler:		---
Federal Facility Indicator:		Not reported
Hazardous Secondary Material Indicator:		N
Sub-Part K Indicator:		Not reported
Commercial TSD Indicator:		No
Treatment Storage and Disposal Type:		Not reported
2018 GPRC Permit Baseline:		Not on the Baseline
2018 GPRC Renewals Baseline:		Not on the Baseline
Permit Renewals Workload Universe:		Not reported
Permit Workload Universe:		Not reported
Permit Progress Universe:		Not reported
Post-Closure Workload Universe:		Not reported
Closure Workload Universe:		Not reported
202 GPRC Corrective Action Baseline:		No
Corrective Action Workload Universe:		No
Subject to Corrective Action Universe:		No
Non-TSDs Where RCRA CA has Been Imposed Universe:		No
TSDs Potentially Subject to CA Under 3004 (u)/(v) Universe:		No
TSDs Only Subject to CA under Discretionary Auth Universe:		No
Corrective Action Priority Ranking:		No NCAPS ranking
Environmental Control Indicator:		No
Institutional Control Indicator:		No
Human Exposure Controls Indicator:		N/A
Groundwater Controls Indicator:		N/A
Operating TSDF Universe:		Not reported
Full Enforcement Universe:		Not reported
Significant Non-Complier Universe:		No
Unaddressed Significant Non-Complier Universe:		No
Addressed Significant Non-Complier Universe:		No
Significant Non-Complier With a Compliance Schedule Universe:		No
Financial Assurance Required:	Not reported	
Handler Date of Last Change:		20201130
Recognized Trader-Importer:		No
Recognized Trader-Exporter:		No
Importer of Spent Lead Acid Batteries:		No
Exporter of Spent Lead Acid Batteries:		No
Recycler Activity Without Storage:		No
Manifest Broker:		No
Sub-Part P Indicator:		No

Map ID
Direction
Distance
Elevation

MAP FINDINGS

Site

Database(s)

EDR ID Number
EPA ID Number

REGILLUS HOA (Continued)

1026488612

Handler - Owner Operator:

Owner/Operator Indicator:	Owner
Owner/Operator Name:	REGILLUS HOA
Legal Status:	Other
Date Became Current:	Not reported
Date Ended Current:	Not reported
Owner/Operator Address:	200 LAKESIDE DRIVE
Owner/Operator City,State,Zip:	OAKLAND, CA 94612
Owner/Operator Telephone:	510-262-1795
Owner/Operator Telephone Ext:	Not reported
Owner/Operator Fax:	Not reported
Owner/Operator Email:	Not reported

Owner/Operator Indicator:	Operator
Owner/Operator Name:	REGILLUS HOA
Legal Status:	Other
Date Became Current:	Not reported
Date Ended Current:	Not reported
Owner/Operator Address:	200 LAKESIDE DRIVE
Owner/Operator City,State,Zip:	OAKLAND, CA 94612
Owner/Operator Telephone:	510-262-1795
Owner/Operator Telephone Ext:	Not reported
Owner/Operator Fax:	Not reported
Owner/Operator Email:	Not reported

Historic Generators:

Receive Date:	20201130
Handler Name:	REGILLUS HOA
Federal Waste Generator Description:	Not a generator, verified
State District Owner:	Not reported
Large Quantity Handler of Universal Waste:	No
Recognized Trader Importer:	No
Recognized Trader Exporter:	No
Spent Lead Acid Battery Importer:	No
Spent Lead Acid Battery Exporter:	No
Current Record:	Yes
Non Storage Recycler Activity:	Not reported
Electronic Manifest Broker:	Not reported

List of NAICS Codes and Descriptions:

NAICS Code:	236220
NAICS Description:	COMMERCIAL AND INSTITUTIONAL BUILDING CONSTRUCTION

Facility Has Received Notices of Violations:

Violations:	No Violations Found
-------------	---------------------

Evaluation Action Summary:

Evaluations:	No Evaluations Found
--------------	----------------------

Map ID
 Direction
 Distance
 Elevation

MAP FINDINGS

Site

Database(s)

EDR ID Number
 EPA ID Number

R155
ENE
1/8-1/4
0.172 mi.
910 ft.

RICH & ROBIN EDWARDS
200 LAKESIDE DR. #604
OAKLAND, CA 94612

RCRA NonGen / NLR

1024768935
CAC002988823

Site 4 of 6 in cluster R

Relative:
Lower
Actual:
19 ft.

RCRA Listings:		20181112
Date Form Received by Agency:		20181112
Handler Name:	RICH & ROBIN EDWARDS	
Handler Address:		200 LAKESIDE DR. #604
Handler City,State,Zip:		OAKLAND, CA 94612
EPA ID:		CAC002988823
Contact Name:		RICH & ROBIN EDWARDS
Contact Address:		200 LAKESIDE DR. #604
Contact City,State,Zip:		OAKLAND, CA 94612
Contact Telephone:		510-846-5094
Contact Fax:		Not reported
Contact Email:		LILIAN.RAMOS@SYNERGYCOMPANIES.ORG
Contact Title:		Not reported
EPA Region:		09
Land Type:		Not reported
Federal Waste Generator Description:		Not a generator, verified
Non-Notifier:		Not reported
Biennial Report Cycle:		Not reported
Accessibility:		Not reported
Active Site Indicator:		Handler Activities
State District Owner:		Not reported
State District:		Not reported
Mailing Address:		200 LAKESIDE DR. #604
Mailing City,State,Zip:		OAKLAND, CA 94612
Owner Name:	RICH & ROBIN EDWARDS	
Owner Type:		Other
Operator Name:	RICH & ROBIN EDWARDS	
Operator Type:		Other
Short-Term Generator Activity:		No
Importer Activity:		No
Mixed Waste Generator:		No
Transporter Activity:		No
Transfer Facility Activity:		No
Recycler Activity with Storage:		No
Small Quantity On-Site Burner Exemption:		No
Smelting Melting and Refining Furnace Exemption:		No
Underground Injection Control:		No
Off-Site Waste Receipt:		No
Universal Waste Indicator:		Yes
Universal Waste Destination Facility:		Yes
Federal Universal Waste:		No
Active Site Fed-Reg Treatment Storage and Disposal Facility:		Not reported
Active Site Converter Treatment storage and Disposal Facility:		Not reported
Active Site State-Reg Treatment Storage and Disposal Facility:		Not reported
Active Site State-Reg Handler:		---
Federal Facility Indicator:		Not reported
Hazardous Secondary Material Indicator:		N
Sub-Part K Indicator:		Not reported
Commercial TSD Indicator:		No
Treatment Storage and Disposal Type:		Not reported
2018 GPRA Permit Baseline:		Not on the Baseline
2018 GPRA Renewals Baseline:		Not on the Baseline
Permit Renewals Workload Universe:		Not reported

Map ID
 Direction
 Distance
 Elevation

MAP FINDINGS

Site

Database(s)

EDR ID Number
 EPA ID Number

RICH & ROBIN EDWARDS (Continued)

1024768935

Permit Workload Universe:	Not reported
Permit Progress Universe:	Not reported
Post-Closure Workload Universe:	Not reported
Closure Workload Universe:	Not reported
202 GPRA Corrective Action Baseline:	No
Corrective Action Workload Universe:	No
Subject to Corrective Action Universe:	No
Non-TSDFs Where RCRA CA has Been Imposed Universe:	No
TSDFs Potentially Subject to CA Under 3004 (u)/(v) Universe:	No
TSDFs Only Subject to CA under Discretionary Auth Universe:	No
Corrective Action Priority Ranking:	No NCAPS ranking
Environmental Control Indicator:	No
Institutional Control Indicator:	No
Human Exposure Controls Indicator:	N/A
Groundwater Controls Indicator:	N/A
Operating TSDF Universe:	Not reported
Full Enforcement Universe:	Not reported
Significant Non-Complier Universe:	No
Unaddressed Significant Non-Complier Universe:	No
Addressed Significant Non-Complier Universe:	No
Significant Non-Complier With a Compliance Schedule Universe:	No
Financial Assurance Required:	Not reported
Handler Date of Last Change:	20181120
Recognized Trader-Importer:	No
Recognized Trader-Exporter:	No
Importer of Spent Lead Acid Batteries:	No
Exporter of Spent Lead Acid Batteries:	No
Recycler Activity Without Storage:	No
Manifest Broker:	No
Sub-Part P Indicator:	No

Handler - Owner Operator:

Owner/Operator Indicator:	Owner
Owner/Operator Name: RICH & ROBIN EDWARDS	
Legal Status:	Other
Date Became Current:	Not reported
Date Ended Current:	Not reported
Owner/Operator Address:	200 LAKESIDE DR. #604
Owner/Operator City,State,Zip:	OAKLAND, CA 94612
Owner/Operator Telephone:	510-846-5094
Owner/Operator Telephone Ext:	Not reported
Owner/Operator Fax:	Not reported
Owner/Operator Email:	Not reported

Owner/Operator Indicator:	Operator
Owner/Operator Name: RICH & ROBIN EDWARDS	
Legal Status:	Other
Date Became Current:	Not reported
Date Ended Current:	Not reported
Owner/Operator Address:	200 LAKESIDE DR. #604
Owner/Operator City,State,Zip:	OAKLAND, CA 94612
Owner/Operator Telephone:	510-846-5094
Owner/Operator Telephone Ext:	Not reported
Owner/Operator Fax:	Not reported
Owner/Operator Email:	Not reported

Map ID
Direction
Distance
Elevation

MAP FINDINGS

Site

Database(s)

EDR ID Number
EPA ID Number

RICH & ROBIN EDWARDS (Continued)

1024768935

Historic Generators:

Receive Date: 20181112
Handler Name: RICH & ROBIN EDWARDS
Federal Waste Generator Description: Not a generator, verified
State District Owner: Not reported
Large Quantity Handler of Universal Waste: No
Recognized Trader Importer: No
Recognized Trader Exporter: No
Spent Lead Acid Battery Importer: No
Spent Lead Acid Battery Exporter: No
Current Record: Yes
Non Storage Recycler Activity: Not reported
Electronic Manifest Broker: Not reported

List of NAICS Codes and Descriptions:

NAICS Code: 56299
NAICS Description: ALL OTHER WASTE MANAGEMENT SERVICES

Facility Has Received Notices of Violations:

Violations: No Violations Found

Evaluation Action Summary:

Evaluations: No Evaluations Found

R156
ENE
1/8-1/4
0.172 mi.
910 ft.

RICH & ROBIN EDWARDS
200 LAKESIDE DR. #604
OAKLAND, CA 94612
Site 5 of 6 in cluster R

RCRA NonGen / NLR 1024772247
CAC002992160

Relative:
Lower
Actual:
19 ft.

RCRA Listings:

Date Form Received by Agency: 20181207
Handler Name: RICH & ROBIN EDWARDS
Handler Address: 200 LAKESIDE DR. #604
Handler City,State,Zip: OAKLAND, CA 94612
EPA ID: CAC002992160
Contact Name: RICH & ROBIN EDWARDS
Contact Address: 200 LAKESIDE DR. #604
Contact City,State,Zip: OAKLAND, CA 94612
Contact Telephone: 510-444-5000
Contact Fax: Not reported
Contact Email: LILIAN.RAMOS@SYNERGYCOMPANIES.ORG
Contact Title: Not reported
EPA Region: 09
Land Type: Not reported
Federal Waste Generator Description: Not a generator, verified
Non-Notifier: Not reported
Biennial Report Cycle: Not reported
Accessibility: Not reported
Active Site Indicator: Handler Activities
State District Owner: Not reported
State District: Not reported
Mailing Address: 200 LAKESIDE DR. #604
Mailing City,State,Zip: OAKLAND, CA 94612
Owner Name: RICH & ROBIN EDWARDS

Map ID
 Direction
 Distance
 Elevation

MAP FINDINGS

Site

Database(s)

EDR ID Number
 EPA ID Number

RICH & ROBIN EDWARDS (Continued)

1024772247

Owner Type:		Other
Operator Name:	RICH & ROBIN EDWARDS	
Operator Type:		Other
Short-Term Generator Activity:		No
Importer Activity:		No
Mixed Waste Generator:		No
Transporter Activity:		No
Transfer Facility Activity:		No
Recycler Activity with Storage:		No
Small Quantity On-Site Burner Exemption:		No
Smelting Melting and Refining Furnace Exemption:		No
Underground Injection Control:		No
Off-Site Waste Receipt:		No
Universal Waste Indicator:		Yes
Universal Waste Destination Facility:		Yes
Federal Universal Waste:		No
Active Site Fed-Reg Treatment Storage and Disposal Facility:		Not reported
Active Site Converter Treatment storage and Disposal Facility:		Not reported
Active Site State-Reg Treatment Storage and Disposal Facility:		Not reported
Active Site State-Reg Handler:		---
Federal Facility Indicator:		Not reported
Hazardous Secondary Material Indicator:		N
Sub-Part K Indicator:		Not reported
Commercial TSD Indicator:		No
Treatment Storage and Disposal Type:		Not reported
2018 GPRA Permit Baseline:		Not on the Baseline
2018 GPRA Renewals Baseline:		Not on the Baseline
Permit Renewals Workload Universe:		Not reported
Permit Workload Universe:		Not reported
Permit Progress Universe:		Not reported
Post-Closure Workload Universe:		Not reported
Closure Workload Universe:		Not reported
202 GPRA Corrective Action Baseline:		No
Corrective Action Workload Universe:		No
Subject to Corrective Action Universe:		No
Non-TSDs Where RCRA CA has Been Imposed Universe:		No
TSDs Potentially Subject to CA Under 3004 (u)/(v) Universe:		No
TSDs Only Subject to CA under Discretionary Auth Universe:		No
Corrective Action Priority Ranking:		No NCAPS ranking
Environmental Control Indicator:		No
Institutional Control Indicator:		No
Human Exposure Controls Indicator:		N/A
Groundwater Controls Indicator:		N/A
Operating TSD Universe:		Not reported
Full Enforcement Universe:		Not reported
Significant Non-Complier Universe:		No
Unaddressed Significant Non-Complier Universe:		No
Addressed Significant Non-Complier Universe:		No
Significant Non-Complier With a Compliance Schedule Universe:		No
Financial Assurance Required:	Not reported	
Handler Date of Last Change:		20181220
Recognized Trader-Importer:		No
Recognized Trader-Exporter:		No
Importer of Spent Lead Acid Batteries:		No
Exporter of Spent Lead Acid Batteries:		No
Recycler Activity Without Storage:		No
Manifest Broker:		No

Map ID
Direction
Distance
Elevation

MAP FINDINGS

Site

Database(s)

EDR ID Number
EPA ID Number

RICH & ROBIN EDWARDS (Continued)

1024772247

Sub-Part P Indicator: No

Handler - Owner Operator:
Owner/Operator Indicator: Owner
Owner/Operator Name: RICH & ROBIN EDWARDS
Legal Status: Other
Date Became Current: Not reported
Date Ended Current: Not reported
Owner/Operator Address: 200 LAKESIDE DR. #604
Owner/Operator City,State,Zip: OAKLAND, CA 94612
Owner/Operator Telephone: 510-444-5000
Owner/Operator Telephone Ext: Not reported
Owner/Operator Fax: Not reported
Owner/Operator Email: Not reported

Owner/Operator Indicator: Operator
Owner/Operator Name: RICH & ROBIN EDWARDS
Legal Status: Other
Date Became Current: Not reported
Date Ended Current: Not reported
Owner/Operator Address: 200 LAKESIDE DR. #604
Owner/Operator City,State,Zip: OAKLAND, CA 94612
Owner/Operator Telephone: 510-444-5000
Owner/Operator Telephone Ext: Not reported
Owner/Operator Fax: Not reported
Owner/Operator Email: Not reported

Historic Generators:
Receive Date: 20181207
Handler Name: RICH & ROBIN EDWARDS
Federal Waste Generator Description: Not a generator, verified
State District Owner: Not reported
Large Quantity Handler of Universal Waste: No
Recognized Trader Importer: No
Recognized Trader Exporter: No
Spent Lead Acid Battery Importer: No
Spent Lead Acid Battery Exporter: No
Current Record: Yes
Non Storage Recycler Activity: Not reported
Electronic Manifest Broker: Not reported

List of NAICS Codes and Descriptions:
NAICS Code: 56299
NAICS Description: ALL OTHER WASTE MANAGEMENT SERVICES

Facility Has Received Notices of Violations:
Violations: No Violations Found

Evaluation Action Summary:
Evaluations: No Evaluations Found

Map ID
 Direction
 Distance
 Elevation

MAP FINDINGS

Site

Database(s)

EDR ID Number
 EPA ID Number

S157
SE
1/8-1/4
0.173 mi.
914 ft.

GREG BOWMAN
1501 MADISON STREET
OAKLAND, CA 94612

RCRA NonGen / NLR

1026716784
CAC003105276

Site 1 of 2 in cluster S

Relative:
Lower
Actual:
31 ft.

RCRA Listings:		
Date Form Received by Agency:		20210212
Handler Name:	GREG BOWMAN	
Handler Address:		1501 MADISON STREET
Handler City,State,Zip:		OAKLAND, CA 94612
EPA ID:		CAC003105276
Contact Name:		GREG BOWMAN
Contact Address:		1501 MADISON STREET
Contact City,State,Zip:		OAKLAND, CA 94612
Contact Telephone:		510-390-6377
Contact Fax:		Not reported
Contact Email:		ALONDRA.DIAZ@SYNERGYCOMPANIES.ORG
Contact Title:		Not reported
EPA Region:		09
Land Type:		Not reported
Federal Waste Generator Description:		Not a generator, verified
Non-Notifier:		Not reported
Biennial Report Cycle:		Not reported
Accessibility:		Not reported
Active Site Indicator:		Not reported
State District Owner:		Not reported
State District:		Not reported
Mailing Address:		1501 MADISON STREET
Mailing City,State,Zip:		OAKLAND, CA 94612
Owner Name:	GREG BOWMAN	
Owner Type:		Other
Operator Name:	GREG BOWMAN	
Operator Type:		Other
Short-Term Generator Activity:		No
Importer Activity:		No
Mixed Waste Generator:		No
Transporter Activity:		No
Transfer Facility Activity:		No
Recycler Activity with Storage:		No
Small Quantity On-Site Burner Exemption:		No
Smelting Melting and Refining Furnace Exemption:		No
Underground Injection Control:		No
Off-Site Waste Receipt:		No
Universal Waste Indicator:		No
Universal Waste Destination Facility:		No
Federal Universal Waste:		No
Active Site Fed-Reg Treatment Storage and Disposal Facility:		Not reported
Active Site Converter Treatment storage and Disposal Facility:		Not reported
Active Site State-Reg Treatment Storage and Disposal Facility:		Not reported
Active Site State-Reg Handler:		---
Federal Facility Indicator:		Not reported
Hazardous Secondary Material Indicator:		N
Sub-Part K Indicator:		Not reported
Commercial TSD Indicator:		No
Treatment Storage and Disposal Type:		Not reported
2018 GPRA Permit Baseline:		Not on the Baseline
2018 GPRA Renewals Baseline:		Not on the Baseline
Permit Renewals Workload Universe:		Not reported

Map ID
 Direction
 Distance
 Elevation

MAP FINDINGS

Site

Database(s)

EDR ID Number
 EPA ID Number

GREG BOWMAN (Continued)

1026716784

Permit Workload Universe:	Not reported
Permit Progress Universe:	Not reported
Post-Closure Workload Universe:	Not reported
Closure Workload Universe:	Not reported
202 GPRA Corrective Action Baseline:	No
Corrective Action Workload Universe:	No
Subject to Corrective Action Universe:	No
Non-TSDFs Where RCRA CA has Been Imposed Universe:	No
TSDFs Potentially Subject to CA Under 3004 (u)/(v) Universe:	No
TSDFs Only Subject to CA under Discretionary Auth Universe:	No
Corrective Action Priority Ranking:	No NCAPS ranking
Environmental Control Indicator:	No
Institutional Control Indicator:	No
Human Exposure Controls Indicator:	N/A
Groundwater Controls Indicator:	N/A
Operating TSDF Universe:	Not reported
Full Enforcement Universe:	Not reported
Significant Non-Complier Universe:	No
Unaddressed Significant Non-Complier Universe:	No
Addressed Significant Non-Complier Universe:	No
Significant Non-Complier With a Compliance Schedule Universe:	No
Financial Assurance Required:	Not reported
Handler Date of Last Change:	20210226
Recognized Trader-Importer:	No
Recognized Trader-Exporter:	No
Importer of Spent Lead Acid Batteries:	No
Exporter of Spent Lead Acid Batteries:	No
Recycler Activity Without Storage:	No
Manifest Broker:	No
Sub-Part P Indicator:	No

Handler - Owner Operator:

Owner/Operator Indicator:	Operator
Owner/Operator Name: GREG BOWMAN	
Legal Status:	Other
Date Became Current:	Not reported
Date Ended Current:	Not reported
Owner/Operator Address:	1501 MADISON STREET
Owner/Operator City,State,Zip:	OAKLAND, CA 94612
Owner/Operator Telephone:	510-390-6377
Owner/Operator Telephone Ext:	Not reported
Owner/Operator Fax:	Not reported
Owner/Operator Email:	Not reported

Owner/Operator Indicator:	Owner
Owner/Operator Name: GREG BOWMAN	
Legal Status:	Other
Date Became Current:	Not reported
Date Ended Current:	Not reported
Owner/Operator Address:	1501 MADISON STREET
Owner/Operator City,State,Zip:	OAKLAND, CA 94612
Owner/Operator Telephone:	510-390-6377
Owner/Operator Telephone Ext:	Not reported
Owner/Operator Fax:	Not reported
Owner/Operator Email:	Not reported

Map ID
Direction
Distance
Elevation

MAP FINDINGS

Site

Database(s)

EDR ID Number
EPA ID Number

GREG BOWMAN (Continued)

1026716784

Historic Generators:

Receive Date: 20210212
Handler Name: GREG BOWMAN
Federal Waste Generator Description: Not a generator, verified
State District Owner: Not reported
Large Quantity Handler of Universal Waste: No
Recognized Trader Importer: No
Recognized Trader Exporter: No
Spent Lead Acid Battery Importer: No
Spent Lead Acid Battery Exporter: No
Current Record: Yes
Non Storage Recycler Activity: No
Electronic Manifest Broker: No

List of NAICS Codes and Descriptions:

NAICS Code: 56299
NAICS Description: ALL OTHER WASTE MANAGEMENT SERVICES

Facility Has Received Notices of Violations:

Violations: No Violations Found

Evaluation Action Summary:

Evaluations: No Evaluations Found

T158
North
1/8-1/4
0.174 mi.
917 ft.

PG&E REGIONAL HEADQUARTERS
1919 WEBSTER ST
OAKLAND, CA 94612

Site 1 of 11 in cluster T

SWEEPS UST S101580109
CA FID UST N/A
HIST CORTESE

Relative:
Lower
Actual:
28 ft.

SWEEPS UST:
Name: PG&E REGIONAL HEADQUARTERS
Address: 1919 WEBSTER ST
City: OAKLAND
Status: Active
Comp Number: 24785
Number: 1
Board Of Equalization: 44-000301
Referral Date: 03-04-91
Action Date: 03-04-91
Created Date: 02-29-88
Owner Tank Id: 01009
SWRCB Tank Id: 01-000-024785-000001
Tank Status: A
Capacity: 6000
Active Date: 03-04-91
Tank Use: M.V. FUEL
STG: P
Content: REG UNLEADED
Number Of Tanks: 1

CA FID UST:

Facility ID: 01001284
Regulated By: UTNKA

Map ID
 Direction
 Distance
 Elevation

MAP FINDINGS

Site

Database(s)

EDR ID Number
 EPA ID Number

PG&E REGIONAL HEADQUARTERS (Continued)

S101580109

Regulated ID: 00024785
 Cortese Code: Not reported
 SIC Code: Not reported
 Facility Phone: 4158742422
 Mail To: Not reported
 Mailing Address: 1919 WEBSTER ST
 Mailing Address 2: Not reported
 Mailing City,St,Zip: OAKLAND 94612
 Contact: Not reported
 Contact Phone: Not reported
 DUNs Number: Not reported
 NPDES Number: Not reported
 EPA ID: Not reported
 Comments: Not reported
 Status: Active

HIST CORTESE:

edr_fname: PG & E
 edr_fadd1: 1919 WEBSTER
 City,State,Zip: OAKLAND, CA 94612
 Region: CORTESE
 Facility County Code: 1
 Reg By: LTNKA
 Reg Id: 01-1168

T159
North
1/8-1/4
0.174 mi.
917 ft.

EAST BAY DIVISION HEADQUARTERS
1919 WEBSTER ST
OAKLAND, CA 94612
Site 2 of 11 in cluster T

HIST UST **U001599404**
N/A

Relative:
Lower
Actual:
28 ft.

HIST UST:
 Name: EAST BAY DIVISION HEADQUARTERS
 Address: 1919 WEBSTER ST
 City,State,Zip: OAKLAND, CA 94612
 File Number: 0003620E
 URL: <http://geotracker.waterboards.ca.gov/ustpdfs/pdf/0003620E.pdf>
 Region: STATE
 Facility ID: 00000024785
 Facility Type: Other
 Other Type: PUBLIC UTILITY
 Contact Name: FLOYD C. MARKS
 Telephone: 4158358500
 Owner Name: PACIFIC GAS AND ELECTRIC COMPA
 Owner Address: 77 BEALE ST.
 Owner City,St,Zip: SAN FRANCISCO, CA 94106
 Total Tanks: 0001

Tank Num: 001
 Container Num: HQ-001
 Year Installed: Not reported
 Tank Capacity: 00000000
 Tank Used for: PRODUCT
 Type of Fuel: UNLEADED
 Container Construction Thickness: Not reported
 Leak Detection: None

Map ID
 Direction
 Distance
 Elevation

MAP FINDINGS

Site

Database(s)

EDR ID Number
 EPA ID Number

EAST BAY DIVISION HEADQUARTERS (Continued)

U001599404

[Click here for Geo Tracker PDF:](#)

<p>T160 North 1/8-1/4 0.174 mi. 917 ft.</p> <p>Relative: Lower</p> <p>Actual: 28 ft.</p>	<p>1919 WEBSTER STREET OWNER, LLC, C/O ELLIS PARTNERS 1919 WEBSTER STREET OAKLAND, CA 94612</p> <p>Site 3 of 11 in cluster T</p>	<p>RCRA NonGen / NLR</p>	<p>1027204205 CAC003168210</p>
<p>RCRA Listings:</p>			
<p>Date Form Received by Agency: 20220325</p>			
<p>Handler Name: 1919 WEBSTER STREET OWNER, LLC, C/O ELLIS PARTNERS</p>			
<p>Handler Address: 1919 WEBSTER STREET</p>			
<p>Handler City,State,Zip: OAKLAND, CA 94612</p>			
<p>EPA ID: CAC003168210</p>			
<p>Contact Name: MATT WEBER</p>			
<p>Contact Address: 111 SUTTER STREET</p>			
<p>Contact City,State,Zip: SAN FRANCISCO, CA 94104</p>			
<p>Contact Telephone: 510-390-5807</p>			
<p>Contact Fax: Not reported</p>			
<p>Contact Email: MWEBER@ELLISPARTNERS.COM</p>			
<p>Contact Title: Not reported</p>			
<p>EPA Region: 09</p>			
<p>Land Type: Not reported</p>			
<p>Federal Waste Generator Description: Not a generator, verified</p>			
<p>Non-Notifier: Not reported</p>			
<p>Biennial Report Cycle: Not reported</p>			
<p>Accessibility: Not reported</p>			
<p>Active Site Indicator: Not reported</p>			
<p>State District Owner: Not reported</p>			
<p>State District: Not reported</p>			
<p>Mailing Address: 111 SUTTER STREET</p>			
<p>Mailing City,State,Zip: SAN FRANCISCO, CA 94104</p>			
<p>Owner Name: 1919 WEBSTER STREET OWNER, LLC</p>			
<p>Owner Type: Other</p>			
<p>Operator Name: MATT WEBER</p>			
<p>Operator Type: Other</p>			
<p>Short-Term Generator Activity: No</p>			
<p>Importer Activity: No</p>			
<p>Mixed Waste Generator: No</p>			
<p>Transporter Activity: No</p>			
<p>Transfer Facility Activity: No</p>			
<p>Recycler Activity with Storage: No</p>			
<p>Small Quantity On-Site Burner Exemption: No</p>			
<p>Smelting Melting and Refining Furnace Exemption: No</p>			
<p>Underground Injection Control: No</p>			
<p>Off-Site Waste Receipt: No</p>			
<p>Universal Waste Indicator: No</p>			
<p>Universal Waste Destination Facility: No</p>			
<p>Federal Universal Waste: No</p>			
<p>Active Site Fed-Reg Treatment Storage and Disposal Facility: Not reported</p>			
<p>Active Site Converter Treatment storage and Disposal Facility: Not reported</p>			
<p>Active Site State-Reg Treatment Storage and Disposal Facility: Not reported</p>			
<p>Active Site State-Reg Handler: ---</p>			
<p>Federal Facility Indicator: Not reported</p>			
<p>Hazardous Secondary Material Indicator: N</p>			
<p>Sub-Part K Indicator: Not reported</p>			
<p>Commercial TSD Indicator: No</p>			
<p>Treatment Storage and Disposal Type: Not reported</p>			

Map ID
 Direction
 Distance
 Elevation

MAP FINDINGS

Site

Database(s)

EDR ID Number
 EPA ID Number

1919 WEBSTER STREET OWNER, LLC, C/O ELLIS PARTNERS (Continued)

1027204205

2018 GPRA Permit Baseline:	Not on the Baseline
2018 GPRA Renewals Baseline:	Not on the Baseline
Permit Renewals Workload Universe:	Not reported
Permit Workload Universe:	Not reported
Permit Progress Universe:	Not reported
Post-Closure Workload Universe:	Not reported
Closure Workload Universe:	Not reported
202 GPRA Corrective Action Baseline:	No
Corrective Action Workload Universe:	No
Subject to Corrective Action Universe:	No
Non-TSDFs Where RCRA CA has Been Imposed Universe:	No
TSDFs Potentially Subject to CA Under 3004 (u)/(v) Universe:	No
TSDFs Only Subject to CA under Discretionary Auth Universe:	No
Corrective Action Priority Ranking:	No NCAPS ranking
Environmental Control Indicator:	No
Institutional Control Indicator:	No
Human Exposure Controls Indicator:	N/A
Groundwater Controls Indicator:	N/A
Operating TSDF Universe:	Not reported
Full Enforcement Universe:	Not reported
Significant Non-Complier Universe:	No
Unaddressed Significant Non-Complier Universe:	No
Addressed Significant Non-Complier Universe:	No
Significant Non-Complier With a Compliance Schedule Universe:	No
Financial Assurance Required:	Not reported
Handler Date of Last Change:	20220328
Recognized Trader-Importer:	No
Recognized Trader-Exporter:	No
Importer of Spent Lead Acid Batteries:	No
Exporter of Spent Lead Acid Batteries:	No
Recycler Activity Without Storage:	No
Manifest Broker:	No
Sub-Part P Indicator:	No

Handler - Owner Operator:

Owner/Operator Indicator:	Owner
Owner/Operator Name:	1919 WEBSTER STREET OWNER, LLC
Legal Status:	Other
Date Became Current:	Not reported
Date Ended Current:	Not reported
Owner/Operator Address:	111 SUTTER STREET
Owner/Operator City,State,Zip:	SAN FRANCISCO, CA 94104
Owner/Operator Telephone:	510-390-5807
Owner/Operator Telephone Ext:	Not reported
Owner/Operator Fax:	Not reported
Owner/Operator Email:	Not reported

Owner/Operator Indicator:	Operator
Owner/Operator Name:	MATT WEBER
Legal Status:	Other
Date Became Current:	Not reported
Date Ended Current:	Not reported
Owner/Operator Address:	111 SUTTER STREET
Owner/Operator City,State,Zip:	SAN FRANCISCO, CA 94104
Owner/Operator Telephone:	510-390-5807
Owner/Operator Telephone Ext:	Not reported

Map ID
Direction
Distance
Elevation

MAP FINDINGS

Site

Database(s)

EDR ID Number
EPA ID Number

1919 WEBSTER STREET OWNER, LLC, C/O ELLIS PARTNERS (Continued)

1027204205

Owner/Operator Fax: Not reported
Owner/Operator Email: Not reported

Historic Generators:

Receive Date: 20220325
Handler Name: 1919 WEBSTER STREET OWNER, LLC, C/O ELLIS PARTNERS
Federal Waste Generator Description: Not a generator, verified
State District Owner: Not reported
Large Quantity Handler of Universal Waste: No
Recognized Trader Importer: No
Recognized Trader Exporter: No
Spent Lead Acid Battery Importer: No
Spent Lead Acid Battery Exporter: No
Current Record: Yes
Non Storage Recycler Activity: No
Electronic Manifest Broker: No

List of NAICS Codes and Descriptions:

NAICS Code: 531311
NAICS Description: RESIDENTIAL PROPERTY MANAGERS

Facility Has Received Notices of Violations:

Violations: No Violations Found

Evaluation Action Summary:

Evaluations: No Evaluations Found

P161
NNW
1/8-1/4
0.175 mi.
926 ft.

**THE LEAMINGTON
1814 FRANKLIN ST.
OAKLAND, CA 94612**

**RCRA-SQG 1026493918
CAP000312827**

Site 4 of 4 in cluster P

**Relative:
Lower
Actual:
30 ft.**

RCRA Listings:

Date Form Received by Agency: 20201001
Handler Name: THE LEAMINGTON
Handler Address: 1814 FRANKLIN ST.
Handler City,State,Zip: OAKLAND, CA 94612
EPA ID: CAP000312827
Contact Name: JASON A BROWN
Contact Address: FRANKLIN ST. SUITE 100B
Contact City,State,Zip: OAKLAND, CA 94612
Contact Telephone: 510-882-3660
Contact Fax: Not reported
Contact Email: JBROWN@HARVESTPROPERTIES.COM
Contact Title: CHIEF ENGINEER
EPA Region: 09
Land Type: Private
Federal Waste Generator Description: Small Quantity Generator
Non-Notifier: Not reported
Biennial Report Cycle: Not reported
Accessibility: Not reported
Active Site Indicator: Handler Activities
State District Owner: Not reported
State District: Not reported

Map ID
 Direction
 Distance
 Elevation

MAP FINDINGS

Site

Database(s)

EDR ID Number
 EPA ID Number

THE LEAMINGTON (Continued)

1026493918

Mailing Address:	FRANKLIN ST. SUITE 100B
Mailing City,State,Zip:	OAKLAND, CA 94612
Owner Name:	1814 FRANKLIN INVESTORS, LLC
Owner Type:	Private
Operator Name:	1814 FRANKLIN INVESTORS LLC
Operator Type:	Private
Short-Term Generator Activity:	Yes
Importer Activity:	No
Mixed Waste Generator:	No
Transporter Activity:	No
Transfer Facility Activity:	No
Recycler Activity with Storage:	No
Small Quantity On-Site Burner Exemption:	No
Smelting Melting and Refining Furnace Exemption:	No
Underground Injection Control:	No
Off-Site Waste Receipt:	No
Universal Waste Indicator:	No
Universal Waste Destination Facility:	No
Federal Universal Waste:	No
Active Site Fed-Reg Treatment Storage and Disposal Facility:	Not reported
Active Site Converter Treatment storage and Disposal Facility:	Not reported
Active Site State-Reg Treatment Storage and Disposal Facility:	Not reported
Active Site State-Reg Handler:	---
Federal Facility Indicator:	Not reported
Hazardous Secondary Material Indicator:	N
Sub-Part K Indicator:	Not reported
Commercial TSD Indicator:	No
Treatment Storage and Disposal Type:	Not reported
2018 GPRA Permit Baseline:	Not on the Baseline
2018 GPRA Renewals Baseline:	Not on the Baseline
Permit Renewals Workload Universe:	Not reported
Permit Workload Universe:	Not reported
Permit Progress Universe:	Not reported
Post-Closure Workload Universe:	Not reported
Closure Workload Universe:	Not reported
202 GPRA Corrective Action Baseline:	No
Corrective Action Workload Universe:	No
Subject to Corrective Action Universe:	No
Non-TSDFs Where RCRA CA has Been Imposed Universe:	No
TSDFs Potentially Subject to CA Under 3004 (u)/(v) Universe:	No
TSDFs Only Subject to CA under Discretionary Auth Universe:	No
Corrective Action Priority Ranking:	No NCAPS ranking
Environmental Control Indicator:	No
Institutional Control Indicator:	No
Human Exposure Controls Indicator:	N/A
Groundwater Controls Indicator:	N/A
Operating TSDF Universe:	Not reported
Full Enforcement Universe:	Not reported
Significant Non-Complier Universe:	No
Unaddressed Significant Non-Complier Universe:	No
Addressed Significant Non-Complier Universe:	No
Significant Non-Complier With a Compliance Schedule Universe:	No
Financial Assurance Required:	Not reported
Handler Date of Last Change:	20201007
Recognized Trader-Importer:	No
Recognized Trader-Exporter:	No
Importer of Spent Lead Acid Batteries:	No

Map ID
Direction
Distance
Elevation

MAP FINDINGS

Site

Database(s)

EDR ID Number
EPA ID Number

THE LEAMINGTON (Continued)

1026493918

Exporter of Spent Lead Acid Batteries: No
Recycler Activity Without Storage: No
Manifest Broker: No
Sub-Part P Indicator: No

Hazardous Waste Summary:

Waste Code: D008
Waste Description: LEAD

Handler - Owner Operator:

Owner/Operator Indicator: Owner
Owner/Operator Name: 1814 FRANKLIN INVESTORS, LLC
Legal Status: Private
Date Became Current: 20200921
Date Ended Current: Not reported
Owner/Operator Address: 555 12TH ST, SUITE 650
Owner/Operator City,State,Zip: OAKLAND, CA 94607
Owner/Operator Telephone: 510-379-1555
Owner/Operator Telephone Ext: Not reported
Owner/Operator Fax: Not reported
Owner/Operator Email: OCCMGMT@HARVESTPROPERTIES.COM

Owner/Operator Indicator: Operator
Owner/Operator Name: 1814 FRANKLIN INVESTORS LLC
Legal Status: Private
Date Became Current: 20200925
Date Ended Current: Not reported
Owner/Operator Address: 555 12TH STREET SUITE 650
Owner/Operator City,State,Zip: OAKLAND, CA 94607
Owner/Operator Telephone: 510-379-1555
Owner/Operator Telephone Ext: Not reported
Owner/Operator Fax: Not reported
Owner/Operator Email: OCCMGMT@HARVESTPROPERTIES.COM

Historic Generators:

Receive Date: 20201001
Handler Name: THE LEAMINGTON
Federal Waste Generator Description: Small Quantity Generator
State District Owner: Not reported
Large Quantity Handler of Universal Waste: No
Recognized Trader Importer: No
Recognized Trader Exporter: No
Spent Lead Acid Battery Importer: No
Spent Lead Acid Battery Exporter: No
Current Record: Yes
Non Storage Recycler Activity: No
Electronic Manifest Broker: No

List of NAICS Codes and Descriptions:

NAICS Code: 53131
NAICS Description: REAL ESTATE PROPERTY MANAGERS

Facility Has Received Notices of Violations:

Violations: No Violations Found

Map ID
 Direction
 Distance
 Elevation

MAP FINDINGS

Site

Database(s)

EDR ID Number
 EPA ID Number

THE LEAMINGTON (Continued)

1026493918

Evaluation Action Summary:
 Evaluations:

No Evaluations Found

O162
West
1/8-1/4
0.179 mi.
947 ft.

360 VENTURES VII, LLC
1441 FRANKLIN ST
OAKLAND, CA 94612

RCRA NonGen / NLR

1024766831
CAC002986703

Site 3 of 3 in cluster O

Relative:
Higher
Actual:
40 ft.

RCRA Listings:		20181026
Date Form Received by Agency:		20181026
Handler Name:	360 VENTURES VII, LLC	
Handler Address:		1441 FRANKLIN ST
Handler City,State,Zip:		OAKLAND, CA 94612
EPA ID:		CAC002986703
Contact Name:		360 VENTURES VII, LLC
Contact Address:		1441 FRANKLIN ST
Contact City,State,Zip:		OAKLAND, CA 94612
Contact Telephone:		510-435-8590
Contact Fax:		Not reported
Contact Email:		ELIZABETH.GARCIA@SYNERGYCOMPANIES.ORG
Contact Title:		Not reported
EPA Region:		09
Land Type:		Not reported
Federal Waste Generator Description:		Not a generator, verified
Non-Notifier:		Not reported
Biennial Report Cycle:		Not reported
Accessibility:		Not reported
Active Site Indicator:		Handler Activities
State District Owner:		Not reported
State District:		Not reported
Mailing Address:		1441 FRANKLIN ST
Mailing City,State,Zip:		OAKLAND, CA 94612
Owner Name:	360 VENTURES VII, LLC	
Owner Type:		Other
Operator Name:	360 VENTURES VII, LLC	
Operator Type:		Other
Short-Term Generator Activity:		No
Importer Activity:		No
Mixed Waste Generator:		No
Transporter Activity:		No
Transfer Facility Activity:		No
Recycler Activity with Storage:		No
Small Quantity On-Site Burner Exemption:		No
Smelting Melting and Refining Furnace Exemption:		No
Underground Injection Control:		No
Off-Site Waste Receipt:		No
Universal Waste Indicator:		Yes
Universal Waste Destination Facility:		Yes
Federal Universal Waste:		No
Active Site Fed-Reg Treatment Storage and Disposal Facility:		Not reported
Active Site Converter Treatment storage and Disposal Facility:		Not reported
Active Site State-Reg Treatment Storage and Disposal Facility:		Not reported
Active Site State-Reg Handler:		---
Federal Facility Indicator:		Not reported
Hazardous Secondary Material Indicator:		N

Map ID
 Direction
 Distance
 Elevation

MAP FINDINGS

Site

Database(s)

EDR ID Number
 EPA ID Number

360 VENTURES VII, LLC (Continued)

1024766831

Sub-Part K Indicator:	Not reported
Commercial TSD Indicator:	No
Treatment Storage and Disposal Type:	Not reported
2018 GPRA Permit Baseline:	Not on the Baseline
2018 GPRA Renewals Baseline:	Not on the Baseline
Permit Renewals Workload Universe:	Not reported
Permit Workload Universe:	Not reported
Permit Progress Universe:	Not reported
Post-Closure Workload Universe:	Not reported
Closure Workload Universe:	Not reported
202 GPRA Corrective Action Baseline:	No
Corrective Action Workload Universe:	No
Subject to Corrective Action Universe:	No
Non-TSDFs Where RCRA CA has Been Imposed Universe:	No
TSDFs Potentially Subject to CA Under 3004 (u)/(v) Universe:	No
TSDFs Only Subject to CA under Discretionary Auth Universe:	No
Corrective Action Priority Ranking:	No NCAPS ranking
Environmental Control Indicator:	No
Institutional Control Indicator:	No
Human Exposure Controls Indicator:	N/A
Groundwater Controls Indicator:	N/A
Operating TSDF Universe:	Not reported
Full Enforcement Universe:	Not reported
Significant Non-Complier Universe:	No
Unaddressed Significant Non-Complier Universe:	No
Addressed Significant Non-Complier Universe:	No
Significant Non-Complier With a Compliance Schedule Universe:	No
Financial Assurance Required:	Not reported
Handler Date of Last Change:	20181120
Recognized Trader-Importer:	No
Recognized Trader-Exporter:	No
Importer of Spent Lead Acid Batteries:	No
Exporter of Spent Lead Acid Batteries:	No
Recycler Activity Without Storage:	No
Manifest Broker:	No
Sub-Part P Indicator:	No

Handler - Owner Operator:

Owner/Operator Indicator:	Owner
Owner/Operator Name: 360 VENTURES VII, LLC	
Legal Status:	Other
Date Became Current:	Not reported
Date Ended Current:	Not reported
Owner/Operator Address:	1441 FRANKLIN ST
Owner/Operator City,State,Zip:	OAKLAND, CA 94612
Owner/Operator Telephone:	510-435-8590
Owner/Operator Telephone Ext:	Not reported
Owner/Operator Fax:	Not reported
Owner/Operator Email:	Not reported

Owner/Operator Indicator:	Operator
Owner/Operator Name: 360 VENTURES VII, LLC	
Legal Status:	Other
Date Became Current:	Not reported
Date Ended Current:	Not reported
Owner/Operator Address:	1441 FRANKLIN ST

Map ID
 Direction
 Distance
 Elevation

MAP FINDINGS

Site

Database(s)

EDR ID Number
 EPA ID Number

360 VENTURES VII, LLC (Continued)

1024766831

Owner/Operator City,State,Zip: OAKLAND, CA 94612
 Owner/Operator Telephone: 510-435-8590
 Owner/Operator Telephone Ext: Not reported
 Owner/Operator Fax: Not reported
 Owner/Operator Email: Not reported

Historic Generators:

Receive Date: 20181026
 Handler Name: 360 VENTURES VII, LLC
 Federal Waste Generator Description: Not a generator, verified
 State District Owner: Not reported
 Large Quantity Handler of Universal Waste: No
 Recognized Trader Importer: No
 Recognized Trader Exporter: No
 Spent Lead Acid Battery Importer: No
 Spent Lead Acid Battery Exporter: No
 Current Record: Yes
 Non Storage Recycler Activity: Not reported
 Electronic Manifest Broker: Not reported

List of NAICS Codes and Descriptions:

NAICS Code: 56299
 NAICS Description: ALL OTHER WASTE MANAGEMENT SERVICES

Facility Has Received Notices of Violations:

Violations: No Violations Found

Evaluation Action Summary:

Evaluations: No Evaluations Found

Q163
East
1/8-1/4
0.181 mi.
956 ft.

TUDOR HALL APARTMENTS
150 17TH STREET
OAKLAND, CA 94612
Site 13 of 14 in cluster Q

LUST **S117896764**
Cortese **N/A**
CERS

Relative:
Lower
Actual:
28 ft.

LUST:
 Name: TUDOR HALL APARTMENTS
 Address: 150 17TH STREET
 City,State,Zip: OAKLAND, CA 94612
 Lead Agency: ALAMEDA COUNTY LOP
 Case Type: LUST Cleanup Site
 Geo Track: http://geotracker.waterboards.ca.gov/profile_report.asp?global_id=T10000007042
 Global Id: T10000007042
 Latitude: 37.8045
 Longitude: -122.26254
 Status: Open - Site Assessment
 Status Date: 06/22/2015
 Case Worker: EH
 RB Case Number: Not reported
 Local Agency: ALAMEDA COUNTY LOP
 File Location: All Files are on GeoTracker or in the Local Agency Database
 Local Case Number: RO0003165
 Potential Media Affect: Other Groundwater (uses other than drinking water), Soil
 Potential Contaminants of Concern: Acetone, Other Solvent or Non-Petroleum Hydrocarbon, Benzene,

Map ID
Direction
Distance
Elevation

MAP FINDINGS

Site

Database(s)

EDR ID Number
EPA ID Number

TUDOR HALL APARTMENTS (Continued)

S117896764

Ethylbenzene, Gasoline, Heating Oil / Fuel Oil, Methane, Naphthalene, Other Petroleum, Polynuclear aromatic hydrocarbons (PAHs), Toluene, Xylene

Site History:

Site is an apartment building located at the northern corner of the intersection of Madison Street and 17th Street, approximately 300 feet southwest of Lake Merritt. The apartment building was previously serviced by a 1,500-gallon heating oil UST (HOT). This case was opened following a transfer from the ACDEH CUPA on June 9, 2015 following the in-place closure of the HOT. Total petroleum hydrocarbons (C10-C28) were detected at concentrations up to 13,800 milligrams per kilogram in soil samples collected during the HOT closure of the HOT. Contractor reported holes observed in tank and odors/staining observed during sampling.

LUST:

Global Id: T10000007042
Contact Type: Local Agency Caseworker
Contact Name: EVA HEY
Organization Name: ALAMEDA COUNTY LOP
Address: 1131 Harbor Bay Parkway
City: ALAMEDA
Email: eva.hey@acgov.org
Phone Number: 5105676791

Global Id: T10000007042
Contact Type: Regional Board Caseworker
Contact Name: Regional Water Board
Organization Name: SAN FRANCISCO BAY RWQCB (REGION 2)
Address: 1515 CLAY ST SUITE 1400
City: OAKLAND
Email: Not reported
Phone Number: Not reported

LUST:

Global Id: T10000007042
Action Type: ENFORCEMENT
Date: 06/30/2021
Action: Staff Letter - #20210630

Global Id: T10000007042
Action Type: ENFORCEMENT
Date: 01/27/2022
Action: Staff Letter - #20220127

Global Id: T10000007042
Action Type: Other
Date: 03/11/2015
Action: Leak Discovery

Global Id: T10000007042
Action Type: RESPONSE
Date: 06/28/2016
Action: Electronic Reporting Submittal Due

Global Id: T10000007042
Action Type: RESPONSE
Date: 09/23/2016

Map ID
Direction
Distance
Elevation

MAP FINDINGS

Site

Database(s)

EDR ID Number
EPA ID Number

TUDOR HALL APARTMENTS (Continued)

S117896764

Action:	Correspondence
Global Id:	T10000007042
Action Type:	RESPONSE
Date:	09/23/2016
Action:	Unauthorized Release Form
Global Id:	T10000007042
Action Type:	RESPONSE
Date:	07/20/2015
Action:	Email Correspondence
Global Id:	T10000007042
Action Type:	RESPONSE
Date:	06/28/2016
Action:	Email Correspondence
Global Id:	T10000007042
Action Type:	RESPONSE
Date:	08/06/2019
Action:	Email Correspondence
Global Id:	T10000007042
Action Type:	Other
Date:	03/16/2015
Action:	Leak Reported
Global Id:	T10000007042
Action Type:	ENFORCEMENT
Date:	06/28/2018
Action:	Staff Letter - #20180628
Global Id:	T10000007042
Action Type:	ENFORCEMENT
Date:	06/26/2019
Action:	Staff Letter - #20190626
Global Id:	T10000007042
Action Type:	ENFORCEMENT
Date:	08/01/2019
Action:	Staff Letter - #20190801
Global Id:	T10000007042
Action Type:	ENFORCEMENT
Date:	09/13/2021
Action:	Staff Letter - #20210913
Global Id:	T10000007042
Action Type:	ENFORCEMENT
Date:	12/17/2021
Action:	Closure Denial Letter
Global Id:	T10000007042
Action Type:	RESPONSE
Date:	01/05/2017
Action:	Request for Closure - Regulator Responded

Map ID
Direction
Distance
Elevation

MAP FINDINGS

Site

Database(s)

EDR ID Number
EPA ID Number

TUDOR HALL APARTMENTS (Continued)

S117896764

Global Id: T10000007042
Action Type: RESPONSE
Date: 12/20/2021
Action: Soil and Water Investigation Workplan - Regulator Responded

Global Id: T10000007042
Action Type: RESPONSE
Date: 02/18/2022
Action: Other Workplan - Regulator Responded

Global Id: T10000007042
Action Type: REMEDIATION
Date: 02/23/2015
Action: Excavation

Global Id: T10000007042
Action Type: ENFORCEMENT
Date: 06/22/2015
Action: Staff Letter - #20150622

Global Id: T10000007042
Action Type: ENFORCEMENT
Date: 12/01/2016
Action: Unauthorized Release Form - #20161201

Global Id: T10000007042
Action Type: ENFORCEMENT
Date: 10/27/2021
Action: Staff Letter - #20211027

Global Id: T10000007042
Action Type: ENFORCEMENT
Date: 01/05/2022
Action: Staff Letter

Global Id: T10000007042
Action Type: Other
Date: 03/11/2015
Action: Leak Stopped

Global Id: T10000007042
Action Type: RESPONSE
Date: 10/01/2021
Action: Email Correspondence

Global Id: T10000007042
Action Type: RESPONSE
Date: 08/12/2022
Action: Site Assessment Report

Global Id: T10000007042
Action Type: RESPONSE
Date: 08/27/2021
Action: Soil and Water Investigation Workplan

Global Id: T10000007042
Action Type: RESPONSE

Map ID
Direction
Distance
Elevation

MAP FINDINGS

Site

Database(s)

EDR ID Number
EPA ID Number

TUDOR HALL APARTMENTS (Continued)

S117896764

Date: 10/01/2021
Action: Electronic Reporting Submittal Due

Global Id: T1000007042
Action Type: RESPONSE
Date: 12/29/2015
Action: Tank Removal Report / UST Sampling Report

Global Id: T1000007042
Action Type: RESPONSE
Date: 07/29/2011
Action: Soil and Water Investigation Report

Global Id: T1000007042
Action Type: RESPONSE
Date: 07/29/2016
Action: Preliminary Site Assessment Workplan - Regulator Responded

Global Id: T1000007042
Action Type: ENFORCEMENT
Date: 06/22/2015
Action: Notice of Responsibility - #20150622

Global Id: T1000007042
Action Type: ENFORCEMENT
Date: 03/15/2017
Action: Staff Letter - #20170315

Global Id: T1000007042
Action Type: ENFORCEMENT
Date: 05/26/2016
Action: Staff Letter - #20160526

Global Id: T1000007042
Action Type: ENFORCEMENT
Date: 06/21/2017
Action: Staff Letter - #20170621

Global Id: T1000007042
Action Type: RESPONSE
Date: 07/07/2016
Action: Email Correspondence

Global Id: T1000007042
Action Type: RESPONSE
Date: 11/29/2016
Action: Soil and Water Investigation Report

Global Id: T1000007042
Action Type: RESPONSE
Date: 08/13/2018
Action: Electronic Reporting Submittal Due

Global Id: T1000007042
Action Type: RESPONSE
Date: 07/06/2017
Action: Electronic Reporting Submittal Due

Map ID
Direction
Distance
Elevation

MAP FINDINGS

Site

Database(s)

EDR ID Number
EPA ID Number

TUDOR HALL APARTMENTS (Continued)

S117896764

Global Id: T10000007042
Action Type: RESPONSE
Date: 04/17/2017
Action: Correspondence

LUST:

Global Id: T10000007042
Status: Open - Case Begin Date
Status Date: 03/11/2015

Global Id: T10000007042
Status: Open - Site Assessment
Status Date: 06/09/2015

Global Id: T10000007042
Status: Open - Assessment & Interim Remedial Action
Status Date: 06/16/2015

Global Id: T10000007042
Status: Open - Site Assessment
Status Date: 06/22/2015

CORTESE:

Name: TUDOR HALL APARTMENTS
Address: 150 17TH STREET
City,State,Zip: OAKLAND, CA 94612
Region: CORTESE
Envirostor Id: Not reported
Global ID: T10000007042
Site/Facility Type: LUST CLEANUP SITE
Cleanup Status: OPEN - SITE ASSESSMENT
Status Date: Not reported
Site Code: Not reported
Latitude: Not reported
Longitude: Not reported
Owner: Not reported
Enf Type: Not reported
Swat R: Not reported
Flag: active
Order No: Not reported
Waste Discharge System No: Not reported
Effective Date: Not reported
Region 2: Not reported
WID Id: Not reported
Solid Waste Id No: Not reported
Waste Management Uit Name: Not reported
File Name: Active Open

CERS:

Name: TUDOR HALL APARTMENTS
Address: 150 17TH STREET
City,State,Zip: OAKLAND, CA 94612
Site ID: 277412
CERS ID: T10000007042
CERS Description: Leaking Underground Storage Tank Cleanup Site

Map ID
 Direction
 Distance
 Elevation

MAP FINDINGS

Site

Database(s)

EDR ID Number
 EPA ID Number

TUDOR HALL APARTMENTS (Continued)

S117896764

Affiliation:

Affiliation Type Desc:	Local Agency Caseworker
Entity Name:	EVA HEY - ALAMEDA COUNTY LOP
Entity Title:	Not reported
Affiliation Address:	1131 Harbor Bay Parkway
Affiliation City:	ALAMEDA
Affiliation State:	CA
Affiliation Country:	Not reported
Affiliation Zip:	Not reported
Affiliation Phone:	5105676791,
Affiliation Type Desc:	Regional Board Caseworker
Entity Name:	Regional Water Board - SAN FRANCISCO BAY RWQCB (REGION 2)
Entity Title:	Not reported
Affiliation Address:	1515 CLAY ST SUITE 1400
Affiliation City:	OAKLAND
Affiliation State:	CA
Affiliation Country:	Not reported
Affiliation Zip:	Not reported
Affiliation Phone:	,

T164
North
1/8-1/4
0.183 mi.
964 ft.

MODERA LAKE MERRITT
1940 WEBSTER STREET
OAKLAND, CA 94612

RCRA NonGen / NLR

1025844438
CAC003024056

Site 4 of 11 in cluster T

Relative:
Lower
Actual:
23 ft.

RCRA Listings:		
Date Form Received by Agency:		20190715
Handler Name:	MODERA LAKE MERRITT	
Handler Address:		1940 WEBSTER STREET
Handler City,State,Zip:		OAKLAND, CA 94612
EPA ID:		CAC003024056
Contact Name:		VISARUT AKKARAPORN
Contact Address:		411 BOREL AVENUE
Contact City,State,Zip:		SAN MATEO, CA 94402
Contact Telephone:		650-349-1224
Contact Fax:		Not reported
Contact Email:		VAKKARAPORN@MCRTRUST.COM
Contact Title:		Not reported
EPA Region:		09
Land Type:		Not reported
Federal Waste Generator Description:		Not a generator, verified
Non-Notifier:		Not reported
Biennial Report Cycle:		Not reported
Accessibility:		Not reported
Active Site Indicator:		Handler Activities
State District Owner:		Not reported
State District:		Not reported
Mailing Address:		411 BOREL AVENUE
Mailing City,State,Zip:		SAN MATEO, CA 94402
Owner Name:	MODERA LAKE MERRITT	
Owner Type:		Other
Operator Name:	VISARUT AKKARAPORN	
Operator Type:		Other
Short-Term Generator Activity:		No

Map ID
 Direction
 Distance
 Elevation

MAP FINDINGS

Site

Database(s)

EDR ID Number
 EPA ID Number

MODERA LAKE MERRITT (Continued)

1025844438

Importer Activity:	No
Mixed Waste Generator:	No
Transporter Activity:	No
Transfer Facility Activity:	No
Recycler Activity with Storage:	No
Small Quantity On-Site Burner Exemption:	No
Smelting Melting and Refining Furnace Exemption:	No
Underground Injection Control:	No
Off-Site Waste Receipt:	No
Universal Waste Indicator:	Yes
Universal Waste Destination Facility:	Yes
Federal Universal Waste:	No
Active Site Fed-Reg Treatment Storage and Disposal Facility:	Not reported
Active Site Converter Treatment storage and Disposal Facility:	Not reported
Active Site State-Reg Treatment Storage and Disposal Facility:	Not reported
Active Site State-Reg Handler:	---
Federal Facility Indicator:	Not reported
Hazardous Secondary Material Indicator:	N
Sub-Part K Indicator:	Not reported
Commercial TSD Indicator:	No
Treatment Storage and Disposal Type:	Not reported
2018 GPRA Permit Baseline:	Not on the Baseline
2018 GPRA Renewals Baseline:	Not on the Baseline
Permit Renewals Workload Universe:	Not reported
Permit Workload Universe:	Not reported
Permit Progress Universe:	Not reported
Post-Closure Workload Universe:	Not reported
Closure Workload Universe:	Not reported
202 GPRA Corrective Action Baseline:	No
Corrective Action Workload Universe:	No
Subject to Corrective Action Universe:	No
Non-TSDFs Where RCRA CA has Been Imposed Universe:	No
TSDFs Potentially Subject to CA Under 3004 (u)/(v) Universe:	No
TSDFs Only Subject to CA under Discretionary Auth Universe:	No
Corrective Action Priority Ranking:	No NCAPS ranking
Environmental Control Indicator:	No
Institutional Control Indicator:	No
Human Exposure Controls Indicator:	N/A
Groundwater Controls Indicator:	N/A
Operating TSDF Universe:	Not reported
Full Enforcement Universe:	Not reported
Significant Non-Complier Universe:	No
Unaddressed Significant Non-Complier Universe:	No
Addressed Significant Non-Complier Universe:	No
Significant Non-Complier With a Compliance Schedule Universe:	No
Financial Assurance Required:	Not reported
Handler Date of Last Change:	20190729
Recognized Trader-Importer:	No
Recognized Trader-Exporter:	No
Importer of Spent Lead Acid Batteries:	No
Exporter of Spent Lead Acid Batteries:	No
Recycler Activity Without Storage:	No
Manifest Broker:	No
Sub-Part P Indicator:	No

Map ID
Direction
Distance
Elevation

MAP FINDINGS

Site

Database(s)

EDR ID Number
EPA ID Number

MODERA LAKE MERRITT (Continued)

1025844438

Handler - Owner Operator:

Owner/Operator Indicator:	Operator
Owner/Operator Name:	VISARUT AKKARAPORN
Legal Status:	Other
Date Became Current:	Not reported
Date Ended Current:	Not reported
Owner/Operator Address:	411 BOREL AVENUE
Owner/Operator City,State,Zip:	SAN MATEO, CA 94402
Owner/Operator Telephone:	650-349-1224
Owner/Operator Telephone Ext:	Not reported
Owner/Operator Fax:	Not reported
Owner/Operator Email:	Not reported

Owner/Operator Indicator:	Owner
Owner/Operator Name:	MODERA LAKE MERRITT
Legal Status:	Other
Date Became Current:	Not reported
Date Ended Current:	Not reported
Owner/Operator Address:	411 BOREL AVENUE
Owner/Operator City,State,Zip:	SAN MATEO, CA 94402
Owner/Operator Telephone:	650-349-1224
Owner/Operator Telephone Ext:	Not reported
Owner/Operator Fax:	Not reported
Owner/Operator Email:	Not reported

Historic Generators:

Receive Date:	20190715
Handler Name:	MODERA LAKE MERRITT
Federal Waste Generator Description:	Not a generator, verified
State District Owner:	Not reported
Large Quantity Handler of Universal Waste:	No
Recognized Trader Importer:	No
Recognized Trader Exporter:	No
Spent Lead Acid Battery Importer:	No
Spent Lead Acid Battery Exporter:	No
Current Record:	Yes
Non Storage Recycler Activity:	Not reported
Electronic Manifest Broker:	Not reported

List of NAICS Codes and Descriptions:

NAICS Code:	56299
NAICS Description:	ALL OTHER WASTE MANAGEMENT SERVICES

Facility Has Received Notices of Violations:

Violations:	No Violations Found
-------------	---------------------

Evaluation Action Summary:

Evaluations:	No Evaluations Found
--------------	----------------------

Map ID
 Direction
 Distance
 Elevation

MAP FINDINGS

Site

Database(s)

EDR ID Number
 EPA ID Number

T165
North
1/8-1/4
0.183 mi.
964 ft.

MODERA LAKE MERRITT
1940 WEBSTER STREET
OAKLAND, CA 94612

RCRA NonGen / NLR

1025830805
CAC003010362

Site 5 of 11 in cluster T

Relative:
Lower
Actual:
23 ft.

RCRA Listings:		20190415
Date Form Received by Agency:		20190415
Handler Name:	MODERA LAKE MERRITT	
Handler Address:		1940 WEBSTER STREET
Handler City,State,Zip:		OAKLAND, CA 94612
EPA ID:		CAC003010362
Contact Name:		VISARUT AKKARAPORN
Contact Address:		411 BOREL AVENUE
Contact City,State,Zip:		SAN MATEO, CA 94402
Contact Telephone:		650-394-1224
Contact Fax:		Not reported
Contact Email:		VAKKARAPORN@MCRTRUST.COM
Contact Title:		Not reported
EPA Region:		09
Land Type:		Not reported
Federal Waste Generator Description:		Not a generator, verified
Non-Notifier:		Not reported
Biennial Report Cycle:		Not reported
Accessibility:		Not reported
Active Site Indicator:		Handler Activities
State District Owner:		Not reported
State District:		Not reported
Mailing Address:		411 BOREL AVENUE
Mailing City,State,Zip:		SAN MATEO, CA 94402
Owner Name:	MODERA LAKE MERRITT	
Owner Type:		Other
Operator Name:	VISARUT AKKARAPORN	
Operator Type:		Other
Short-Term Generator Activity:		No
Importer Activity:		No
Mixed Waste Generator:		No
Transporter Activity:		No
Transfer Facility Activity:		No
Recycler Activity with Storage:		No
Small Quantity On-Site Burner Exemption:		No
Smelting Melting and Refining Furnace Exemption:		No
Underground Injection Control:		No
Off-Site Waste Receipt:		No
Universal Waste Indicator:		Yes
Universal Waste Destination Facility:		Yes
Federal Universal Waste:		No
Active Site Fed-Reg Treatment Storage and Disposal Facility:		Not reported
Active Site Converter Treatment storage and Disposal Facility:		Not reported
Active Site State-Reg Treatment Storage and Disposal Facility:		Not reported
Active Site State-Reg Handler:		---
Federal Facility Indicator:		Not reported
Hazardous Secondary Material Indicator:		N
Sub-Part K Indicator:		Not reported
Commercial TSD Indicator:		No
Treatment Storage and Disposal Type:		Not reported
2018 GPRA Permit Baseline:		Not on the Baseline
2018 GPRA Renewals Baseline:		Not on the Baseline
Permit Renewals Workload Universe:		Not reported

Map ID
 Direction
 Distance
 Elevation

MAP FINDINGS

Site

Database(s)

EDR ID Number
 EPA ID Number

MODERA LAKE MERRITT (Continued)

1025830805

Permit Workload Universe:	Not reported
Permit Progress Universe:	Not reported
Post-Closure Workload Universe:	Not reported
Closure Workload Universe:	Not reported
202 GPRA Corrective Action Baseline:	No
Corrective Action Workload Universe:	No
Subject to Corrective Action Universe:	No
Non-TSDFs Where RCRA CA has Been Imposed Universe:	No
TSDFs Potentially Subject to CA Under 3004 (u)/(v) Universe:	No
TSDFs Only Subject to CA under Discretionary Auth Universe:	No
Corrective Action Priority Ranking:	No NCAPS ranking
Environmental Control Indicator:	No
Institutional Control Indicator:	No
Human Exposure Controls Indicator:	N/A
Groundwater Controls Indicator:	N/A
Operating TSDF Universe:	Not reported
Full Enforcement Universe:	Not reported
Significant Non-Complier Universe:	No
Unaddressed Significant Non-Complier Universe:	No
Addressed Significant Non-Complier Universe:	No
Significant Non-Complier With a Compliance Schedule Universe:	No
Financial Assurance Required:	Not reported
Handler Date of Last Change:	20190626
Recognized Trader-Importer:	No
Recognized Trader-Exporter:	No
Importer of Spent Lead Acid Batteries:	No
Exporter of Spent Lead Acid Batteries:	No
Recycler Activity Without Storage:	No
Manifest Broker:	No
Sub-Part P Indicator:	No

Handler - Owner Operator:

Owner/Operator Indicator:	Operator
Owner/Operator Name: VISARUT AKKARAPORN	
Legal Status:	Other
Date Became Current:	Not reported
Date Ended Current:	Not reported
Owner/Operator Address:	411 BOREL AVENUE
Owner/Operator City,State,Zip:	SAN MATEO, CA 94402
Owner/Operator Telephone:	650-394-1224
Owner/Operator Telephone Ext:	Not reported
Owner/Operator Fax:	Not reported
Owner/Operator Email:	Not reported

Owner/Operator Indicator:	Owner
Owner/Operator Name: MODERA LAKE MERRITT	
Legal Status:	Other
Date Became Current:	Not reported
Date Ended Current:	Not reported
Owner/Operator Address:	411 BOREL AVENUE
Owner/Operator City,State,Zip:	SAN MATEO, CA 94402
Owner/Operator Telephone:	650-349-1224
Owner/Operator Telephone Ext:	Not reported
Owner/Operator Fax:	Not reported
Owner/Operator Email:	Not reported

Map ID
Direction
Distance
Elevation

MAP FINDINGS

Site

Database(s)

EDR ID Number
EPA ID Number

MODERA LAKE MERRITT (Continued)

1025830805

Historic Generators:

Receive Date: 20190415
Handler Name: MODERA LAKE MERRITT
Federal Waste Generator Description: Not a generator, verified
State District Owner: Not reported
Large Quantity Handler of Universal Waste: No
Recognized Trader Importer: No
Recognized Trader Exporter: No
Spent Lead Acid Battery Importer: No
Spent Lead Acid Battery Exporter: No
Current Record: Yes
Non Storage Recycler Activity: Not reported
Electronic Manifest Broker: Not reported

List of NAICS Codes and Descriptions:

NAICS Code: 56299
NAICS Description: ALL OTHER WASTE MANAGEMENT SERVICES

Facility Has Received Notices of Violations:

Violations: No Violations Found

Evaluation Action Summary:

Evaluations: No Evaluations Found

R166
NE
1/8-1/4
0.187 mi.
987 ft.

244 LAKESIDE, C/O WESTER MANAGEMENT PROPERTIES
244 LAKESIDE DRIVE
OAKLAND, CA 94612
Site 6 of 6 in cluster R

RCRA NonGen / NLR 1027207595
CAC003171794

Relative:
Lower
Actual:
16 ft.

RCRA Listings:
Date Form Received by Agency: 20220418
Handler Name: 244 LAKESIDE, C/O WESTER MANAGEMENT PROPERTIES
Handler Address: 244 LAKESIDE DRIVE
Handler City,State,Zip: OAKLAND, CA 94612
EPA ID: CAC003171794
Contact Name: 244 LAKESIDE, C/O WESTER MANAGEMENT
Contact Address: 244 LAKESIDE DRIVE
Contact City,State,Zip: OAKLAND, CA 94612
Contact Telephone: 510-451-7197
Contact Fax: Not reported
Contact Email: KARINA.GARCIA@SYNERGYCOMPANIES.ORG
Contact Title: Not reported
EPA Region: 09
Land Type: Not reported
Federal Waste Generator Description: Not a generator, verified
Non-Notifier: Not reported
Biennial Report Cycle: Not reported
Accessibility: Not reported
Active Site Indicator: Not reported
State District Owner: Not reported
State District: Not reported
Mailing Address: 244 LAKESIDE DRIVE
Mailing City,State,Zip: OAKLAND, CA 94612
Owner Name: 244 LAKESIDE, C/O WESTER MANAGEMENT

Map ID
 Direction
 Distance
 Elevation

MAP FINDINGS

Site

Database(s)

EDR ID Number
 EPA ID Number

244 LAKESIDE, C/O WESTER MANAGEMENT PROPERTIES (Continued)

1027207595

Owner Type:	Other
Operator Name:	244 LAKESIDE, C/O WESTER MANAGEMENT
Operator Type:	Other
Short-Term Generator Activity:	No
Importer Activity:	No
Mixed Waste Generator:	No
Transporter Activity:	No
Transfer Facility Activity:	No
Recycler Activity with Storage:	No
Small Quantity On-Site Burner Exemption:	No
Smelting Melting and Refining Furnace Exemption:	No
Underground Injection Control:	No
Off-Site Waste Receipt:	No
Universal Waste Indicator:	No
Universal Waste Destination Facility:	No
Federal Universal Waste:	No
Active Site Fed-Reg Treatment Storage and Disposal Facility:	Not reported
Active Site Converter Treatment storage and Disposal Facility:	Not reported
Active Site State-Reg Treatment Storage and Disposal Facility:	Not reported
Active Site State-Reg Handler:	---
Federal Facility Indicator:	Not reported
Hazardous Secondary Material Indicator:	N
Sub-Part K Indicator:	Not reported
Commercial TSD Indicator:	No
Treatment Storage and Disposal Type:	Not reported
2018 GPRA Permit Baseline:	Not on the Baseline
2018 GPRA Renewals Baseline:	Not on the Baseline
Permit Renewals Workload Universe:	Not reported
Permit Workload Universe:	Not reported
Permit Progress Universe:	Not reported
Post-Closure Workload Universe:	Not reported
Closure Workload Universe:	Not reported
202 GPRA Corrective Action Baseline:	No
Corrective Action Workload Universe:	No
Subject to Corrective Action Universe:	No
Non-TSDs Where RCRA CA has Been Imposed Universe:	No
TSDs Potentially Subject to CA Under 3004 (u)/(v) Universe:	No
TSDs Only Subject to CA under Discretionary Auth Universe:	No
Corrective Action Priority Ranking:	No NCAPS ranking
Environmental Control Indicator:	No
Institutional Control Indicator:	No
Human Exposure Controls Indicator:	N/A
Groundwater Controls Indicator:	N/A
Operating TSD Universe:	Not reported
Full Enforcement Universe:	Not reported
Significant Non-Complier Universe:	No
Unaddressed Significant Non-Complier Universe:	No
Addressed Significant Non-Complier Universe:	No
Significant Non-Complier With a Compliance Schedule Universe:	No
Financial Assurance Required:	Not reported
Handler Date of Last Change:	20220418
Recognized Trader-Importer:	No
Recognized Trader-Exporter:	No
Importer of Spent Lead Acid Batteries:	No
Exporter of Spent Lead Acid Batteries:	No
Recycler Activity Without Storage:	No
Manifest Broker:	No

Map ID
Direction
Distance
Elevation

MAP FINDINGS

Site

Database(s)

EDR ID Number
EPA ID Number

244 LAKESIDE, C/O WESTER MANAGEMENT PROPERTIES (Continued)

1027207595

Sub-Part P Indicator: No

Handler - Owner Operator:

Owner/Operator Indicator: Owner
Owner/Operator Name: 244 LAKESIDE, C/O WESTER MANAGEMENT
Legal Status: Other
Date Became Current: Not reported
Date Ended Current: Not reported
Owner/Operator Address: 244 LAKESIDE DRIVE
Owner/Operator City,State,Zip: OAKLAND, CA 94612
Owner/Operator Telephone: 510-451-7197
Owner/Operator Telephone Ext: Not reported
Owner/Operator Fax: Not reported
Owner/Operator Email: Not reported

Owner/Operator Indicator: Operator
Owner/Operator Name: 244 LAKESIDE, C/O WESTER MANAGEMENT
Legal Status: Other
Date Became Current: Not reported
Date Ended Current: Not reported
Owner/Operator Address: 244 LAKESIDE DRIVE
Owner/Operator City,State,Zip: OAKLAND, CA 94612
Owner/Operator Telephone: 510-451-7197
Owner/Operator Telephone Ext: Not reported
Owner/Operator Fax: Not reported
Owner/Operator Email: Not reported

Historic Generators:

Receive Date: 20220418
Handler Name: 244 LAKESIDE, C/O WESTER MANAGEMENT PROPERTIES
Federal Waste Generator Description: Not a generator, verified
State District Owner: Not reported
Large Quantity Handler of Universal Waste: No
Recognized Trader Importer: No
Recognized Trader Exporter: No
Spent Lead Acid Battery Importer: No
Spent Lead Acid Battery Exporter: No
Current Record: Yes
Non Storage Recycler Activity: No
Electronic Manifest Broker: No

List of NAICS Codes and Descriptions:

NAICS Code: 56299
NAICS Description: ALL OTHER WASTE MANAGEMENT SERVICES

Facility Has Received Notices of Violations:

Violations: No Violations Found

Evaluation Action Summary:

Evaluations: No Evaluations Found

Map ID
Direction
Distance
Elevation

MAP FINDINGS

Site

Database(s)

EDR ID Number
EPA ID Number

U167
SSW
1/8-1/4
0.190 mi.
1005 ft.

FRANK G MAR COMMUNITY HOUSING
283 13TH
OAKLAND, CA 94612

CPS-SLIC
Alameda County CS
CERS

S106784884
N/A

Site 1 of 7 in cluster U

Relative:
Higher

CPS-SLIC:

Actual:
39 ft.

Name: FRANK G MAR COMMUNITY HOUSING
Address: 283 13TH
City,State,Zip: OAKLAND, CA 94612
Region: STATE
Facility Status: Completed - Case Closed
Status Date: 06/26/1996
Global Id: T06019767396
Lead Agency: ALAMEDA COUNTY LOP
Lead Agency Case Number: RO0002829
Latitude: 37.802103
Longitude: -122.26767
Case Type: Cleanup Program Site
Case Worker: Not reported
Local Agency: Not reported
RB Case Number: NA
File Location: All Files are on GeoTracker or in the Local Agency Database
Potential Media Affected: Other Groundwater (uses other than drinking water)
Potential Contaminants of Concern: Dioxin / Furans, Other Chlorinated Hydrocarbons
Site History: Not reported

[Click here to access the California GeoTracker records for this facility:](#)

Alameda County CS:

Name: FRANK G MAR COMMUNITY HOUSING
Address: 283 13TH ST
City,State,Zip: OAKLAND, CA 94612
Status: Pollution Characterization
Record Id: RO0002829
PE: 5502
Facility Status: Pollution Characterization
Latitude: Not reported
Longitude: Not reported

Name: FRANK G MAR COMMUNITY HOUSING
Address: 283 13TH ST
City,State,Zip: OAKLAND, CA 94612
Status: Case Closed
Record Id: RO0002829
PE: 5502
Facility Status: Case Closed
Latitude: Not reported
Longitude: Not reported

CERS:

Name: FRANK G MAR COMMUNITY HOUSING
Address: 283 13TH
City,State,Zip: OAKLAND, CA 94612
Site ID: 186767
CERS ID: T06019767396
CERS Description: Cleanup Program Site

Map ID
 Direction
 Distance
 Elevation

MAP FINDINGS

Site

Database(s)

EDR ID Number
 EPA ID Number

Q168 **KASA, YOHANNES** **RCRA NonGen / NLR** **1026818922**
East **151 LAKESIDE DRIVE #210** **CAC003131728**
1/8-1/4 **OAKLAND, CA 94612**
0.191 mi.
1010 ft. **Site 14 of 14 in cluster Q**

Relative:
Lower
Actual:
18 ft.

RCRA Listings:
 Date Form Received by Agency: 20210729
 Handler Name: KASA, YOHANNES
 Handler Address: 151 LAKESIDE DRIVE #210
 Handler City,State,Zip: OAKLAND, CA 94612
 EPA ID: CAC003131728
 Contact Name: KASA, YOHANNES
 Contact Address: 151 LAKESIDE DRIVE #210
 Contact City,State,Zip: OAKLAND, CA 94612
 Contact Telephone: 510-401-4134
 Contact Fax: 510-651-7702
 Contact Email: MICKIEL@PWSEI.COM
 Contact Title: Not reported
 EPA Region: 09
 Land Type: Not reported
 Federal Waste Generator Description: Not a generator, verified
 Non-Notifier: Not reported
 Biennial Report Cycle: Not reported
 Accessibility: Not reported
 Active Site Indicator: Not reported
 State District Owner: Not reported
 State District: Not reported
 Mailing Address: 151 LAKESIDE DRIVE #210
 Mailing City,State,Zip: OAKLAND, CA 94612
 Owner Name: KASA, JOHANNES
 Owner Type: Other
 Operator Name: KASA, YOHANNES
 Operator Type: Other
 Short-Term Generator Activity: No
 Importer Activity: No
 Mixed Waste Generator: No
 Transporter Activity: No
 Transfer Facility Activity: No
 Recycler Activity with Storage: No
 Small Quantity On-Site Burner Exemption: No
 Smelting Melting and Refining Furnace Exemption: No
 Underground Injection Control: No
 Off-Site Waste Receipt: No
 Universal Waste Indicator: No
 Universal Waste Destination Facility: No
 Federal Universal Waste: No
 Active Site Fed-Reg Treatment Storage and Disposal Facility: Not reported
 Active Site Converter Treatment storage and Disposal Facility: Not reported
 Active Site State-Reg Treatment Storage and Disposal Facility: Not reported
 Active Site State-Reg Handler: ---
 Federal Facility Indicator: Not reported
 Hazardous Secondary Material Indicator: N
 Sub-Part K Indicator: Not reported
 Commercial TSD Indicator: No
 Treatment Storage and Disposal Type: Not reported
 2018 GPRa Permit Baseline: Not on the Baseline
 2018 GPRa Renewals Baseline: Not on the Baseline
 Permit Renewals Workload Universe: Not reported

Map ID
 Direction
 Distance
 Elevation

MAP FINDINGS

Site

Database(s)

EDR ID Number
 EPA ID Number

KASA, YOHANNES (Continued)

1026818922

Permit Workload Universe:	Not reported
Permit Progress Universe:	Not reported
Post-Closure Workload Universe:	Not reported
Closure Workload Universe:	Not reported
202 GPRA Corrective Action Baseline:	No
Corrective Action Workload Universe:	No
Subject to Corrective Action Universe:	No
Non-TSDFs Where RCRA CA has Been Imposed Universe:	No
TSDFs Potentially Subject to CA Under 3004 (u)/(v) Universe:	No
TSDFs Only Subject to CA under Discretionary Auth Universe:	No
Corrective Action Priority Ranking:	No NCAPS ranking
Environmental Control Indicator:	No
Institutional Control Indicator:	No
Human Exposure Controls Indicator:	N/A
Groundwater Controls Indicator:	N/A
Operating TSDF Universe:	Not reported
Full Enforcement Universe:	Not reported
Significant Non-Complier Universe:	No
Unaddressed Significant Non-Complier Universe:	No
Addressed Significant Non-Complier Universe:	No
Significant Non-Complier With a Compliance Schedule Universe:	No
Financial Assurance Required:	Not reported
Handler Date of Last Change:	20210730
Recognized Trader-Importer:	No
Recognized Trader-Exporter:	No
Importer of Spent Lead Acid Batteries:	No
Exporter of Spent Lead Acid Batteries:	No
Recycler Activity Without Storage:	No
Manifest Broker:	No
Sub-Part P Indicator:	No

Handler - Owner Operator:

Owner/Operator Indicator:	Operator
Owner/Operator Name: KASA, YOHANNES	
Legal Status:	Other
Date Became Current:	Not reported
Date Ended Current:	Not reported
Owner/Operator Address:	151 LAKESIDE DRIVE #210
Owner/Operator City,State,Zip:	OAKLAND, CA 94612
Owner/Operator Telephone:	510-401-4134
Owner/Operator Telephone Ext:	Not reported
Owner/Operator Fax:	Not reported
Owner/Operator Email:	Not reported

Owner/Operator Indicator:	Owner
Owner/Operator Name: KASA, JOHANNES	
Legal Status:	Other
Date Became Current:	Not reported
Date Ended Current:	Not reported
Owner/Operator Address:	151 LAKESIDE DRIVE #210
Owner/Operator City,State,Zip:	OAKLAND, CA 94612
Owner/Operator Telephone:	510-401-4134
Owner/Operator Telephone Ext:	Not reported
Owner/Operator Fax:	Not reported
Owner/Operator Email:	Not reported

Map ID
 Direction
 Distance
 Elevation

MAP FINDINGS

Site

Database(s)

EDR ID Number
 EPA ID Number

KASA, YOHANNES (Continued)

1026818922

Historic Generators:

Receive Date:	20210729
Handler Name:	KASA, YOHANNES
Federal Waste Generator Description:	Not a generator, verified
State District Owner:	Not reported
Large Quantity Handler of Universal Waste:	No
Recognized Trader Importer:	No
Recognized Trader Exporter:	No
Spent Lead Acid Battery Importer:	No
Spent Lead Acid Battery Exporter:	No
Current Record:	Yes
Non Storage Recycler Activity:	No
Electronic Manifest Broker:	No

List of NAICS Codes and Descriptions:

NAICS Code:	56299
NAICS Description:	ALL OTHER WASTE MANAGEMENT SERVICES

Facility Has Received Notices of Violations:

Violations:	No Violations Found
-------------	---------------------

Evaluation Action Summary:

Evaluations:	No Evaluations Found
--------------	----------------------

T169
North
1/8-1/4
0.192 mi.
1016 ft.

BLUE CROSS BUILDING
1935 WEBSTER ST
OAKLAND, CA 94659
Site 6 of 11 in cluster T

HIST UST **U001599553**
N/A

Relative:
Lower
Actual:
23 ft.

HIST UST:	
Name:	BLUE CROSS BUILDING
Address:	1935 WEBSTER ST
City,State,Zip:	OAKLAND, CA 94659
File Number:	00035D98
URL:	http://geotracker.waterboards.ca.gov/ustpdfs/pdf/00035D98.pdf
Region:	STATE
Facility ID:	00000002393
Facility Type:	Other
Other Type:	OFFICE BUILDING
Contact Name:	ED ZWOLENKIEWICZ
Telephone:	4156453608
Owner Name:	BLUE CROSS OF CALIFORNIA
Owner Address:	1950 FRANKLIN ST.
Owner City,St,Zip:	OAKLAND, CA 94659
Total Tanks:	0001
Tank Num:	001
Container Num:	001
Year Installed:	1972
Tank Capacity:	00005000
Tank Used for:	PRODUCT
Type of Fuel:	DIESEL
Container Construction Thickness:	Not reported
Leak Detection:	Stock Inventor

Map ID
Direction
Distance
Elevation

MAP FINDINGS

Site

Database(s)

EDR ID Number
EPA ID Number

BLUE CROSS BUILDING (Continued)

U001599553

[Click here for Geo Tracker PDF:](#)

T170
North
1/8-1/4
0.192 mi.
1016 ft.

KAISER FOUNDATION HEALTH PLAN
1935 WEBSTER ST
OAKLAND, CA 94512
Site 7 of 11 in cluster T

SWEEPS UST **S101580341**
CA FID UST **N/A**

Relative:
Lower
Actual:
23 ft.

SWEEPS UST:
Name: KAISER FOUNDATION HEALTH PLAN
Address: 1935 WEBSTER ST
City: OAKLAND
Status: Not reported
Comp Number: 2393
Number: Not reported
Board Of Equalization: 44-034540
Referral Date: Not reported
Action Date: Not reported
Created Date: Not reported
Owner Tank Id: Not reported
SWRCB Tank Id: 01-000-002393-000001
Tank Status: Not reported
Capacity: 5000
Active Date: Not reported
Tank Use: M.V. FUEL
STG: PRODUCT
Content: DIESEL
Number Of Tanks: 1

Name: KAISER FOUNDATION HEALTH PLAN
Address: 1935 WEBSTER ST
City: OAKLAND
Status: Active
Comp Number: 2393
Number: 1
Board Of Equalization: 44-034540
Referral Date: 07-13-92
Action Date: 03-12-93
Created Date: 02-29-88
Owner Tank Id: 1
SWRCB Tank Id: 01-000-002393-000002
Tank Status: A
Capacity: 6000
Active Date: 07-13-92
Tank Use: M.V. FUEL
STG: P
Content: DIESEL
Number Of Tanks: 1

CA FID UST:
Facility ID: 01002528
Regulated By: UTNKA
Regulated ID: CAD982010
Cortese Code: Not reported
SIC Code: Not reported
Facility Phone: 5109874050
Mail To: Not reported

Map ID
 Direction
 Distance
 Elevation

MAP FINDINGS

Site

Database(s)

EDR ID Number
 EPA ID Number

KAISER FOUNDATION HEALTH PLAN (Continued)

S101580341

Mailing Address: 1950 FRANKLIN ST
 Mailing Address 2: Not reported
 Mailing City,St,Zip: OAKLAND 94512
 Contact: Not reported
 Contact Phone: Not reported
 DUNS Number: Not reported
 NPDES Number: Not reported
 EPA ID: Not reported
 Comments: Not reported
 Status: Active

**V171
 NW
 1/8-1/4
 0.193 mi.
 1021 ft.**

**WAKEFIELD INVESTORS L L P
 426 17TH ST
 OAKLAND, CA 94612
 Site 1 of 4 in cluster V**

RCRA-SQG

**1025879389
 CAP000084178**

**Relative:
 Lower
 Actual:
 33 ft.**

RCRA Listings:
 Date Form Received by Agency: 20001011
 Handler Name: WAKEFIELD INVESTORS L L P
 Handler Address: 426 17TH ST
 Handler City,State,Zip: OAKLAND, CA 94612
 EPA ID: CAP000084178
 Contact Name: LEA SANTOS
 Contact Address: 500 WASHINGTON ST STE 700
 Contact City,State,Zip: SAN FRANCISCO, CA 94111
 Contact Telephone: 415-273-2123
 Contact Fax: Not reported
 Contact Email: Not reported
 Contact Title: Not reported
 EPA Region: 09
 Land Type: Private
 Federal Waste Generator Description: Small Quantity Generator
 Non-Notifier: Not reported
 Biennial Report Cycle: Not reported
 Accessibility: Not reported
 Active Site Indicator: Handler Activities
 State District Owner: Not reported
 State District: Not reported
 Mailing Address: 500 WASHINGTON ST STE 700
 Mailing City,State,Zip: SAN FRANCISCO, CA 94111
 Owner Name: WAKEFIELD INVESTORS L L P
 Owner Type: Private
 Operator Name: Not reported
 Operator Type: Not reported
 Short-Term Generator Activity: No
 Importer Activity: No
 Mixed Waste Generator: No
 Transporter Activity: No
 Transfer Facility Activity: No
 Recycler Activity with Storage: No
 Small Quantity On-Site Burner Exemption: No
 Smelting Melting and Refining Furnace Exemption: No
 Underground Injection Control: No
 Off-Site Waste Receipt: No
 Universal Waste Indicator: No
 Universal Waste Destination Facility: No
 Federal Universal Waste: No

Map ID
 Direction
 Distance
 Elevation

MAP FINDINGS

Site

Database(s)

EDR ID Number
 EPA ID Number

WAKEFIELD INVESTORS L L P (Continued)

1025879389

Active Site Fed-Reg Treatment Storage and Disposal Facility:	Not reported
Active Site Converter Treatment storage and Disposal Facility:	Not reported
Active Site State-Reg Treatment Storage and Disposal Facility:	Not reported
Active Site State-Reg Handler:	---
Federal Facility Indicator:	Not reported
Hazardous Secondary Material Indicator:	N
Sub-Part K Indicator:	Not reported
Commercial TSD Indicator:	No
Treatment Storage and Disposal Type:	Not reported
2018 GPRA Permit Baseline:	Not on the Baseline
2018 GPRA Renewals Baseline:	Not on the Baseline
Permit Renewals Workload Universe:	Not reported
Permit Workload Universe:	Not reported
Permit Progress Universe:	Not reported
Post-Closure Workload Universe:	Not reported
Closure Workload Universe:	Not reported
202 GPRA Corrective Action Baseline:	No
Corrective Action Workload Universe:	No
Subject to Corrective Action Universe:	No
Non-TSDFs Where RCRA CA has Been Imposed Universe:	No
TSDFs Potentially Subject to CA Under 3004 (u)/(v) Universe:	No
TSDFs Only Subject to CA under Discretionary Auth Universe:	No
Corrective Action Priority Ranking:	No NCAPS ranking
Environmental Control Indicator:	No
Institutional Control Indicator:	No
Human Exposure Controls Indicator:	N/A
Groundwater Controls Indicator:	N/A
Operating TSDF Universe:	Not reported
Full Enforcement Universe:	Not reported
Significant Non-Complier Universe:	No
Unaddressed Significant Non-Complier Universe:	No
Addressed Significant Non-Complier Universe:	No
Significant Non-Complier With a Compliance Schedule Universe:	No
Financial Assurance Required:	Not reported
Handler Date of Last Change:	20060905
Recognized Trader-Importer:	No
Recognized Trader-Exporter:	No
Importer of Spent Lead Acid Batteries:	No
Exporter of Spent Lead Acid Batteries:	No
Recycler Activity Without Storage:	No
Manifest Broker:	No
Sub-Part P Indicator:	No

Hazardous Waste Summary:

Waste Code:	D001
Waste Description:	IGNITABLE WASTE
Waste Code:	D002
Waste Description:	CORROSIVE WASTE
Waste Code:	D007
Waste Description:	CHROMIUM
Waste Code:	D008
Waste Description:	LEAD

Map ID
Direction
Distance
Elevation

MAP FINDINGS

Site

Database(s)

EDR ID Number
EPA ID Number

WAKEFIELD INVESTORS L L P (Continued)

1025879389

Waste Code:	D009
Waste Description:	MERCURY
Waste Code:	D011
Waste Description:	SILVER
Waste Code:	D018
Waste Description:	BENZENE
Waste Code:	D022
Waste Description:	CHLOROFORM
Waste Code:	D035
Waste Description:	METHYL ETHYL KETONE
Waste Code:	U044
Waste Description:	CHLOROFORM (OR) METHANE, TRICHLORO-
Waste Code:	U123
Waste Description:	FORMIC ACID (C,T)
Waste Code:	U239
Waste Description:	BENZENE, DIMETHYL- (I,T) (OR) XYLENE (I)

Handler - Owner Operator:

Owner/Operator Indicator:	Owner
Owner/Operator Name:	WAKEFIELD INVESTORS L L P
Legal Status:	Private
Date Became Current:	Not reported
Date Ended Current:	Not reported
Owner/Operator Address:	500 WASHINGTON ST STE 700
Owner/Operator City,State,Zip:	SAN FRANCISCO, CA 94111
Owner/Operator Telephone:	415-273-2123
Owner/Operator Telephone Ext:	Not reported
Owner/Operator Fax:	Not reported
Owner/Operator Email:	Not reported

Owner/Operator Indicator:	Owner
Owner/Operator Name:	WAKEFIELD INVESTORS L L P
Legal Status:	Private
Date Became Current:	Not reported
Date Ended Current:	Not reported
Owner/Operator Address:	500 WASHINGTON ST STE 700
Owner/Operator City,State,Zip:	SAN FRANCISCO, CA 94111
Owner/Operator Telephone:	415-273-2123
Owner/Operator Telephone Ext:	Not reported
Owner/Operator Fax:	Not reported
Owner/Operator Email:	Not reported

Historic Generators:

Receive Date:	20001011
Handler Name:	WAKEFIELD INVESTORS L L P
Federal Waste Generator Description:	Small Quantity Generator
State District Owner:	Not reported
Large Quantity Handler of Universal Waste:	No
Recognized Trader Importer:	No

Map ID
 Direction
 Distance
 Elevation

MAP FINDINGS

Site

Database(s)

EDR ID Number
 EPA ID Number

WAKEFIELD INVESTORS L L P (Continued)

1025879389

Recognized Trader Exporter:	No
Spent Lead Acid Battery Importer:	No
Spent Lead Acid Battery Exporter:	No
Current Record:	Yes
Non Storage Recycler Activity:	Not reported
Electronic Manifest Broker:	Not reported
Receive Date:	20001011
Handler Name:	WAKEFIELD INVESTORS L L P
Federal Waste Generator Description:	Large Quantity Generator
State District Owner:	Not reported
Large Quantity Handler of Universal Waste:	No
Recognized Trader Importer:	No
Recognized Trader Exporter:	No
Spent Lead Acid Battery Importer:	No
Spent Lead Acid Battery Exporter:	No
Current Record:	No
Non Storage Recycler Activity:	Not reported
Electronic Manifest Broker:	Not reported
List of NAICS Codes and Descriptions:	
NAICS Codes:	No NAICS Codes Found
Facility Has Received Notices of Violations:	
Violations:	No Violations Found
Evaluation Action Summary:	
Evaluations:	No Evaluations Found

V172
 NW
 1/8-1/4
 0.193 mi.
 1021 ft.

SIC - WAKEFIELD, LLC
426 17TH ST
OAKLAND, CA 94612
Site 2 of 4 in cluster V

RCRA NonGen / NLR 1025851036
CAC003031149

Relative:
Lower
Actual:
33 ft.

RCRA Listings:	
Date Form Received by Agency:	20190826
Handler Name:	SIC - WAKEFIELD, LLC
Handler Address:	426 17TH ST
Handler City,State,Zip:	OAKLAND, CA 94612
EPA ID:	CAC003031149
Contact Name:	ALISON RIVIN
Contact Address:	300 LAKESIDE DR
Contact City,State,Zip:	OAKLAND, CA 94612
Contact Telephone:	510-271-6111
Contact Fax:	Not reported
Contact Email:	ARIVIN@SWIGCO.COM
Contact Title:	Not reported
EPA Region:	09
Land Type:	Not reported
Federal Waste Generator Description:	Not a generator, verified
Non-Notifier:	Not reported
Biennial Report Cycle:	Not reported
Accessibility:	Not reported
Active Site Indicator:	Not reported

Map ID
 Direction
 Distance
 Elevation

MAP FINDINGS

Site

Database(s)

EDR ID Number
 EPA ID Number

SIC - WAKEFIELD, LLC (Continued)

1025851036

State District Owner:	Not reported
State District:	Not reported
Mailing Address:	220 MONTGOMERY ST
Mailing City, State, Zip:	SAN FRANCISCO, CA 94104
Owner Name:	SIC - WAKEFIELD, LLC
Owner Type:	Other
Operator Name:	ALISON RIVIN
Operator Type:	Other
Short-Term Generator Activity:	No
Importer Activity:	No
Mixed Waste Generator:	No
Transporter Activity:	No
Transfer Facility Activity:	No
Recycler Activity with Storage:	No
Small Quantity On-Site Burner Exemption:	No
Smelting Melting and Refining Furnace Exemption:	No
Underground Injection Control:	No
Off-Site Waste Receipt:	No
Universal Waste Indicator:	No
Universal Waste Destination Facility:	No
Federal Universal Waste:	No
Active Site Fed-Reg Treatment Storage and Disposal Facility:	Not reported
Active Site Converter Treatment storage and Disposal Facility:	Not reported
Active Site State-Reg Treatment Storage and Disposal Facility:	Not reported
Active Site State-Reg Handler:	---
Federal Facility Indicator:	Not reported
Hazardous Secondary Material Indicator:	N
Sub-Part K Indicator:	Not reported
Commercial TSD Indicator:	No
Treatment Storage and Disposal Type:	Not reported
2018 GPRC Permit Baseline:	Not on the Baseline
2018 GPRC Renewals Baseline:	Not on the Baseline
Permit Renewals Workload Universe:	Not reported
Permit Workload Universe:	Not reported
Permit Progress Universe:	Not reported
Post-Closure Workload Universe:	Not reported
Closure Workload Universe:	Not reported
202 GPRC Corrective Action Baseline:	No
Corrective Action Workload Universe:	No
Subject to Corrective Action Universe:	No
Non-TSDs Where RCRA CA has Been Imposed Universe:	No
TSDs Potentially Subject to CA Under 3004 (u)/(v) Universe:	No
TSDs Only Subject to CA under Discretionary Auth Universe:	No
Corrective Action Priority Ranking:	No NCAPS ranking
Environmental Control Indicator:	No
Institutional Control Indicator:	No
Human Exposure Controls Indicator:	N/A
Groundwater Controls Indicator:	N/A
Operating TSD Universe:	Not reported
Full Enforcement Universe:	Not reported
Significant Non-Complier Universe:	No
Unaddressed Significant Non-Complier Universe:	No
Addressed Significant Non-Complier Universe:	No
Significant Non-Complier With a Compliance Schedule Universe:	No
Financial Assurance Required:	Not reported
Handler Date of Last Change:	20190910
Recognized Trader-Importer:	No

Map ID
Direction
Distance
Elevation

MAP FINDINGS

Site

Database(s)

EDR ID Number
EPA ID Number

SIC - WAKEFIELD, LLC (Continued)

1025851036

Recognized Trader-Exporter: No
Importer of Spent Lead Acid Batteries: No
Exporter of Spent Lead Acid Batteries: No
Recycler Activity Without Storage: No
Manifest Broker: No
Sub-Part P Indicator: No

Handler - Owner Operator:

Owner/Operator Indicator: Owner
Owner/Operator Name: SIC - WAKEFIELD, LLC
Legal Status: Other
Date Became Current: Not reported
Date Ended Current: Not reported
Owner/Operator Address: 220 MONTGOMERY ST
Owner/Operator City,State,Zip: SAN FRANCISCO, CA 94104
Owner/Operator Telephone: 415-291-1100
Owner/Operator Telephone Ext: Not reported
Owner/Operator Fax: Not reported
Owner/Operator Email: Not reported

Owner/Operator Indicator: Operator
Owner/Operator Name: ALISON RIVIN
Legal Status: Other
Date Became Current: Not reported
Date Ended Current: Not reported
Owner/Operator Address: 300 LAKESIDE DR
Owner/Operator City,State,Zip: OAKLAND, CA 94612
Owner/Operator Telephone: 510-271-6111
Owner/Operator Telephone Ext: Not reported
Owner/Operator Fax: Not reported
Owner/Operator Email: Not reported

Historic Generators:

Receive Date: 20190826
Handler Name: SIC - WAKEFIELD, LLC
Federal Waste Generator Description: Not a generator, verified
State District Owner: Not reported
Large Quantity Handler of Universal Waste: No
Recognized Trader Importer: No
Recognized Trader Exporter: No
Spent Lead Acid Battery Importer: No
Spent Lead Acid Battery Exporter: No
Current Record: Yes
Non Storage Recycler Activity: Not reported
Electronic Manifest Broker: Not reported

List of NAICS Codes and Descriptions:

NAICS Code: 531120
NAICS Description: LESSORS OF NONRESIDENTIAL BUILDINGS (EXCEPT MINIWAREHOUSES)

Facility Has Received Notices of Violations:

Violations: No Violations Found

Map ID
 Direction
 Distance
 Elevation

MAP FINDINGS

Site

Database(s)

EDR ID Number
 EPA ID Number

SIC - WAKEFIELD, LLC (Continued)

1025851036

Evaluation Action Summary:
 Evaluations:

No Evaluations Found

N173
SSE
1/8-1/4
0.195 mi.
1027 ft.

MOBIL SERVICE STATION
160 14TH ST
OAKLAND, CA 94612
Site 6 of 7 in cluster N

LUST
Alameda County CS
HIST UST
Cortese
HIST CORTESE
CERS

S102433469
N/A

Relative:
Lower
Actual:
33 ft.

LUST:

Name: MOBIL #10-MHG
 Address: 160 14TH ST.
 City,State,Zip: OAKLAND, CA 94612
 Lead Agency: ALAMEDA COUNTY LOP
 Case Type: LUST Cleanup Site
 Geo Track: http://geotracker.waterboards.ca.gov/profile_report.asp?global_id=T06019782296
 Global Id: T06019782296
 Latitude: 37.8018496907312
 Longitude: -122.264227867126
 Status: Completed - Case Closed
 Status Date: 01/28/2019
 Case Worker: KLD
 RB Case Number: NA
 Local Agency: ALAMEDA COUNTY LOP
 File Location: All Files are on GeoTracker or in the Local Agency Database
 Local Case Number: RO0002922
 Potential Media Affect: Other Groundwater (uses other than drinking water), Soil, Soil Vapor
 Potential Contaminants of Concern: Benzene, Diesel, Ethylbenzene, Gasoline, MTBE / TBA / Other Fuel Oxygenates, Naphthalene, Toluene, Waste Oil / Motor / Hydraulic / Lubricating, Xylene

Site History:

The site is currently a mixed-use commercial and residential multi-story building. The ground floor is occupied by commercial space and a podium-style parking structure with below-grade stacked parking. A 10,000-gallon gasoline UST, one 6,000-gallon gasoline UST, and one 550-gallon waste-oil USTs were removed from a commercial gas station in May 1986 and the station was permanently closed. Soil samples collected beneath both gasoline USTs did not detect TPHg at or above the laboratory detection limit of 2 mg/kg TPHg. TPH waste oil (TPH wo) was not detected at or above the laboratory detection limit of 10 mg/kg in the soil sample collected from the waste oil UST. None of the confirmation soil samples taken during the UST removal were analyzed for benzene, toluene, ethylbenzene and xylene (BTEX). In 2006, grab groundwater samples collected from three soil borings detected 18,000 ug/L TPHg and 690 ug/L benzene, indicating that an unauthorized release of petroleum hydrocarbons had occurred and this Leaking Underground Fuel Tank (LUFT) case was opened to investigate the release. Environmental investigations were conducted between 2001 and 2006, prior to and during site redevelopment into a mixed commercial and residential multi-story building. To accommodate the below-grade stacked parking associated with the podium-style parking structure on the ground floor, the northeastern portion of the property was excavated in a rectangular-shaped area measuring 150 feet in length by 20 feet width by 15 to 21 feet in depth. This excavation was oriented perpendicular to the two former gasoline USTs and possibly resulted in the partial removal of secondary source

Map ID
Direction
Distance
Elevation

MAP FINDINGS

Site

Database(s)

EDR ID Number
EPA ID Number

MOBIL SERVICE STATION (Continued)

S102433469

associated with the former gasoline USTs. This LUST case was evaluated for closure consistent with the State Water Resource Control Boards Low-Threat Underground Storage Tank Closure Policy (LTCP) for petroleum related contaminants. ACDEH determined that the site meets all the LTCP General Criteria and the Media Specific Criteria for Direct Contact and Outdoor Air Exposure, but not the Media Specific Criteria for Groundwater or the Media Specific Criteria for Vapor Intrusion to Indoor Air. Although the site does not meet the distance criteria to the nearest surface water body, ACDEH has determined that the extent of dissolved petroleum hydrocarbons for the site should be expected to extend an average distance or less of approximately 250 feet. This estimate is conservative because the USTs were removed in 1986 and additional secondary source was removed during excavation and prior to development in 2006. Additionally, although the site does not meet the Media Specific Criteria for Vapor Intrusion to Indoor Air, documentation indicates that a vapor barrier was installed below the building. However, since the plans were not provided for ACDEHs review and approval or a record report of construction for the vapor barrier installation was not submitted, ACDEH cannot verify that the vapor barrier was installed to specifications. The ground floor is occupied by commercial space and a podium-style parking structure with below-grade stacked parking, ACDEH is reasonably confident that the site poses a low risk to human health and safety and the environment. The determination was based on receptors and environmental conditions identified at and in the vicinity of the site at the time of closure and reasonably anticipated near-term future scenarios. Therefore, case closure is granted for the current commercial land use as a mixed-use commercial and residential multi-story building. If a change in land use to any residential, commercial other than as a mixed-use commercial and residential multi-story building, or conservative land use, or if any site redevelopment is planned, Alameda County Department of Environmental Health (ACDEH) must be notified as required by Government Code Section 65850.2.2. Any below grade work require planning and implementation of appropriate healthand safety procedures by the responsible party prior to and during excavation and construction activities.

LUST:

Global Id: T06019782296
Contact Type: Local Agency Caseworker
Contact Name: KAREL DETTERMAN
Organization Name: ALAMEDA COUNTY LOP
Address: 1131 Harbor Bay Parkway
City: ALAMEDA
Email: karel.detterman@acgov.org
Phone Number: 5105676708

LUST:

Global Id: T06019782296
Action Type: ENFORCEMENT
Date: 02/04/2016
Action: Meeting - #20160204

Global Id: T06019782296
Action Type: ENFORCEMENT

Map ID
Direction
Distance
Elevation

MAP FINDINGS

Site

Database(s)

EDR ID Number
EPA ID Number

MOBIL SERVICE STATION (Continued)

S102433469

Date: 07/12/2017
Action: Staff Letter - #20170712

Global Id: T06019782296
Action Type: Other
Date: 08/06/2001
Action: Leak Discovery

Global Id: T06019782296
Action Type: RESPONSE
Date: 12/19/2011
Action: Soil and Water Investigation Workplan

Global Id: T06019782296
Action Type: RESPONSE
Date: 07/29/2016
Action: Soil and Water Investigation Report

Global Id: T06019782296
Action Type: RESPONSE
Date: 04/26/2016
Action: Soil and Water Investigation Workplan

Global Id: T06019782296
Action Type: RESPONSE
Date: 06/27/1986
Action: Tank Removal Report / UST Sampling Report

Global Id: T06019782296
Action Type: RESPONSE
Date: 12/15/2017
Action: Email Correspondence

Global Id: T06019782296
Action Type: RESPONSE
Date: 08/29/2017
Action: Other Report / Document

Global Id: T06019782296
Action Type: ENFORCEMENT
Date: 07/03/2008
Action: Staff Letter - #20080703

Global Id: T06019782296
Action Type: ENFORCEMENT
Date: 11/06/2008
Action: Staff Letter - #20081106

Global Id: T06019782296
Action Type: ENFORCEMENT
Date: 06/05/2006
Action: Technical Correspondence / Assistance / Other

Global Id: T06019782296
Action Type: ENFORCEMENT
Date: 02/09/2016
Action: Staff Letter - #20160209

Map ID
Direction
Distance
Elevation

MAP FINDINGS

Site

Database(s)

EDR ID Number
EPA ID Number

MOBIL SERVICE STATION (Continued)

S102433469

Global Id:	T06019782296
Action Type:	RESPONSE
Date:	04/12/2006
Action:	Monitoring Report - Other
Global Id:	T06019782296
Action Type:	ENFORCEMENT
Date:	10/17/2011
Action:	Staff Letter - #20111017
Global Id:	T06019782296
Action Type:	ENFORCEMENT
Date:	03/23/2018
Action:	Notification - Fee Title Owners Notice - #20180323
Global Id:	T06019782296
Action Type:	ENFORCEMENT
Date:	10/07/2019
Action:	Closure/No Further Action Letter - #20191007
Global Id:	T06019782296
Action Type:	ENFORCEMENT
Date:	07/24/2009
Action:	Notice of Violation - #20090724
Global Id:	T06019782296
Action Type:	ENFORCEMENT
Date:	06/26/2015
Action:	Staff Letter - #20150626
Global Id:	T06019782296
Action Type:	ENFORCEMENT
Date:	01/26/2017
Action:	Staff Letter - #20170126
Global Id:	T06019782296
Action Type:	Other
Date:	04/27/2006
Action:	Leak Reported
Global Id:	T06019782296
Action Type:	RESPONSE
Date:	08/10/2009
Action:	Electronic Reporting Submittal Due
Global Id:	T06019782296
Action Type:	RESPONSE
Date:	03/27/2018
Action:	Other Report / Document
Global Id:	T06019782296
Action Type:	RESPONSE
Date:	05/05/2006
Action:	Soil and Water Investigation Report
Global Id:	T06019782296
Action Type:	RESPONSE

Map ID
Direction
Distance
Elevation

MAP FINDINGS

Site

Database(s)

EDR ID Number
EPA ID Number

MOBIL SERVICE STATION (Continued)

S102433469

Date: 04/26/2016
Action: Soil and Water Investigation Workplan - Regulator Responded

Global Id: T06019782296
Action Type: RESPONSE
Date: 08/25/2017
Action: Request for Closure - Regulator Responded

Global Id: T06019782296
Action Type: ENFORCEMENT
Date: 07/24/2009
Action: Staff Letter - #20090724

Global Id: T06019782296
Action Type: ENFORCEMENT
Date: 06/29/2014
Action: Staff Letter - #20140629

Global Id: T06019782296
Action Type: ENFORCEMENT
Date: 03/15/2018
Action: Fact Sheets - Public Participation - #20180315

Global Id: T06019782296
Action Type: ENFORCEMENT
Date: 03/13/2018
Action: Staff Letter - #20180313

Global Id: T06019782296
Action Type: ENFORCEMENT
Date: 11/15/2017
Action: Staff Letter - #20171115

Global Id: T06019782296
Action Type: Other
Date: 05/01/1986
Action: Leak Stopped

Global Id: T06019782296
Action Type: RESPONSE
Date: 02/06/2009
Action: Soil and Water Investigation Workplan

Global Id: T06019782296
Action Type: RESPONSE
Date: 03/31/2017
Action: Soil and Water Investigation Report

Global Id: T06019782296
Action Type: RESPONSE
Date: 09/17/2019
Action: Correspondence

Global Id: T06019782296
Action Type: RESPONSE
Date: 07/29/2016
Action: Soil and Water Investigation Report

Map ID
Direction
Distance
Elevation

MAP FINDINGS

Site

Database(s)

EDR ID Number
EPA ID Number

MOBIL SERVICE STATION (Continued)

S102433469

LUST:

Global Id: T06019782296
Status: Open - Case Begin Date
Status Date: 07/23/2001

Global Id: T06019782296
Status: Open - Site Assessment
Status Date: 07/23/2001

Global Id: T06019782296
Status: Open - Eligible for Closure
Status Date: 02/02/2018

Global Id: T06019782296
Status: Completed - Case Closed
Status Date: 01/28/2019

Alameda County CS:

Name: MOBIL #10-MHG
Address: 160 14TH ST
City,State,Zip: OAKLAND, CA 94612
Status: Preliminary Site Assessment Underway
Record Id: RO0002922
PE: 5602
Facility Status: Preliminary Site Assessment Underway
Latitude: 37.801761646
Longitude: -122.26424717

Name: MOBIL #10-MHG
Address: 160 14TH ST
City,State,Zip: OAKLAND, CA 94612
Status: Pollution Characterization
Record Id: RO0002922
PE: 5602
Facility Status: Pollution Charaterization
Latitude: 37.801761646
Longitude: -122.26424717

HIST UST:

Name: MOBIL SERVICE STATION
Address: 160 14TH ST
City,State,Zip: OAKLAND, CA 94612
File Number: 00036167
URL: <http://geotracker.waterboards.ca.gov/ustpdfs/pdf/00036167.pdf>
Region: Not reported
Facility ID: Not reported
Facility Type: Not reported
Other Type: Not reported
Contact Name: Not reported
Telephone: Not reported
Owner Name: Not reported
Owner Address: Not reported
Owner City,St,Zip: Not reported
Total Tanks: Not reported

Map ID
Direction
Distance
Elevation

MAP FINDINGS

Site

Database(s)

EDR ID Number
EPA ID Number

MOBIL SERVICE STATION (Continued)

S102433469

Tank Num: Not reported
Container Num: Not reported
Year Installed: Not reported
Tank Capacity: Not reported
Tank Used for: Not reported
Type of Fuel: Not reported
Container Construction Thickness: Not reported
Leak Detection: Not reported

[Click here for Geo Tracker PDF:](#)

CORTESE:

Name: MOBIL #10-MHG
Address: 160 14TH ST.
City,State,Zip: OAKLAND, CA 94612
Region: CORTESE
Envirostor Id: Not reported
Global ID: T06019782296
Site/Facility Type: LUST CLEANUP SITE
Cleanup Status: COMPLETED - CASE CLOSED
Status Date: Not reported
Site Code: Not reported
Latitude: Not reported
Longitude: Not reported
Owner: Not reported
Enf Type: Not reported
Swat R: Not reported
Flag: active
Order No: Not reported
Waste Discharge System No: Not reported
Effective Date: Not reported
Region 2: Not reported
WID Id: Not reported
Solid Waste Id No: Not reported
Waste Management Uit Name: Not reported
File Name: Active Open

HIST CORTESE:

edr_fname: MOBIL
edr_fadd1: 160 14TH
City,State,Zip: OAKLAND, CA
Region: CORTESE
Facility County Code: 1
Reg By: LTNKA
Reg Id: 01-0992

CERS:

Name: MOBIL #10-MHG
Address: 160 14TH ST.
City,State,Zip: OAKLAND, CA 94612
Site ID: 223856
CERS ID: T06019782296
CERS Description: Leaking Underground Storage Tank Cleanup Site

Affiliation:

Affiliation Type Desc: Local Agency Caseworker

Map ID
Direction
Distance
Elevation

MAP FINDINGS

Site

Database(s)

EDR ID Number
EPA ID Number

MOBIL SERVICE STATION (Continued)

S102433469

Entity Name: KAREL DETTERMAN - ALAMEDA COUNTY LOP
Entity Title: Not reported
Affiliation Address: 1131 Harbor Bay Parkway
Affiliation City: ALAMEDA
Affiliation State: CA
Affiliation Country: Not reported
Affiliation Zip: Not reported
Affiliation Phone: 5105676708,

N174
SSE
1/8-1/4
0.195 mi.
1027 ft.

MOBIL SERVICE STATION
160-14TH ST.
OAKLAND, CA 94612
Site 7 of 7 in cluster N

HIST UST **U001599411**
N/A

Relative:
Lower
Actual:
33 ft.

HIST UST:
Name: MOBIL SERVICE STATION
Address: 160-14TH ST.
City,State,Zip: OAKLAND, CA 94612
File Number: Not reported
URL: Not reported
Region: STATE
Facility ID: 00000039598
Facility Type: Gas Station
Other Type: Not reported
Contact Name: RODNEY KWAN
Telephone: 4158397264
Owner Name: MOBIL OIL CORPORATION
Owner Address: 612 SO. FLOWER STREET
Owner City,St,Zip: LOS ANGELES, CA 90017
Total Tanks: 0004

Tank Num: 001
Container Num: 1
Year Installed: Not reported
Tank Capacity: 00010000
Tank Used for: PRODUCT
Type of Fuel: UNLEADED
Container Construction Thickness: Not reported
Leak Detection: Visual, Stock Inventor, Pressure Test

Tank Num: 002
Container Num: 2
Year Installed: Not reported
Tank Capacity: 00006000
Tank Used for: PRODUCT
Type of Fuel: REGULAR
Container Construction Thickness: Not reported
Leak Detection: Visual, Stock Inventor, Pressure Test

Tank Num: 003
Container Num: 3
Year Installed: Not reported
Tank Capacity: 00006000
Tank Used for: Not reported
Type of Fuel: Not reported
Container Construction Thickness: Not reported

Map ID
 Direction
 Distance
 Elevation

MAP FINDINGS

Site

Database(s)

EDR ID Number
 EPA ID Number

MOBIL SERVICE STATION (Continued)

U001599411

Leak Detection: Visual, Stock Inventor, Pressure Test

Tank Num: 004
 Container Num: 4
 Year Installed: Not reported
 Tank Capacity: 00000000
 Tank Used for: WASTE
 Type of Fuel: WASTE OIL
 Container Construction Thickness: Not reported
 Leak Detection: Visual

T175
NNW
1/8-1/4
0.195 mi.
1030 ft.

1904 FRANKIN STREET
1904 FRANKLIN STREET
OAKLAND, CA 94612

Site 8 of 11 in cluster T

RCRA-SQG 1026057633
CAP000305896

Relative:
Lower
Actual:
28 ft.

RCRA Listings: 20200305

Date Form Received by Agency: 20200305

Handler Name: 1904 FRANKIN STREET

Handler Address: 1904 FRANKLIN STREET

Handler City,State,Zip: OAKLAND, CA 94612

EPA ID: CAP000305896

Contact Name: NICK GREENLEE

Contact Address: MANDELA PARKWAY

Contact City,State,Zip: OAKLAND, CA 94607

Contact Telephone: 925-997-5726

Contact Fax: Not reported

Contact Email: NGREENLEE@PARAMOUNTPROPERTYCO.COM

Contact Title: AGENT FOR OWNER

EPA Region: 09

Land Type: Private

Federal Waste Generator Description: Small Quantity Generator

Non-Notifier: Not reported

Biennial Report Cycle: Not reported

Accessibility: Not reported

Active Site Indicator: Handler Activities

State District Owner: Not reported

State District: Not reported

Mailing Address: FRANKLIN STREET

Mailing City,State,Zip: OAKLAND, CA 94612

Owner Name: FRANKLIN ASSET MANAGEMENT, LLC

Owner Type: Private

Operator Name: PARAMOUNT PROPERTY COMPANY

Operator Type: Private

Short-Term Generator Activity: Yes

Importer Activity: No

Mixed Waste Generator: No

Transporter Activity: No

Transfer Facility Activity: No

Recycler Activity with Storage: No

Small Quantity On-Site Burner Exemption: No

Smelting Melting and Refining Furnace Exemption: No

Underground Injection Control: No

Off-Site Waste Receipt: No

Universal Waste Indicator: No

Universal Waste Destination Facility: No

Federal Universal Waste: No

Map ID
 Direction
 Distance
 Elevation

MAP FINDINGS

Site

Database(s)

EDR ID Number
 EPA ID Number

1904 FRANKIN STREET (Continued)

1026057633

Active Site Fed-Reg Treatment Storage and Disposal Facility:	Not reported
Active Site Converter Treatment storage and Disposal Facility:	Not reported
Active Site State-Reg Treatment Storage and Disposal Facility:	Not reported
Active Site State-Reg Handler:	---
Federal Facility Indicator:	Not reported
Hazardous Secondary Material Indicator:	N
Sub-Part K Indicator:	Not reported
Commercial TSD Indicator:	No
Treatment Storage and Disposal Type:	Not reported
2018 GPRC Permit Baseline:	Not on the Baseline
2018 GPRC Renewals Baseline:	Not on the Baseline
Permit Renewals Workload Universe:	Not reported
Permit Workload Universe:	Not reported
Permit Progress Universe:	Not reported
Post-Closure Workload Universe:	Not reported
Closure Workload Universe:	Not reported
202 GPRC Corrective Action Baseline:	No
Corrective Action Workload Universe:	No
Subject to Corrective Action Universe:	No
Non-TSDFs Where RCRA CA has Been Imposed Universe:	No
TSDFs Potentially Subject to CA Under 3004 (u)/(v) Universe:	No
TSDFs Only Subject to CA under Discretionary Auth Universe:	No
Corrective Action Priority Ranking:	No NCAPS ranking
Environmental Control Indicator:	No
Institutional Control Indicator:	No
Human Exposure Controls Indicator:	N/A
Groundwater Controls Indicator:	N/A
Operating TSDF Universe:	Not reported
Full Enforcement Universe:	Not reported
Significant Non-Complier Universe:	No
Unaddressed Significant Non-Complier Universe:	No
Addressed Significant Non-Complier Universe:	No
Significant Non-Complier With a Compliance Schedule Universe:	No
Financial Assurance Required:	Not reported
Handler Date of Last Change:	20200305
Recognized Trader-Importer:	No
Recognized Trader-Exporter:	No
Importer of Spent Lead Acid Batteries:	No
Exporter of Spent Lead Acid Batteries:	No
Recycler Activity Without Storage:	No
Manifest Broker:	No
Sub-Part P Indicator:	No

Hazardous Waste Summary:

Waste Code:	D001
Waste Description:	IGNITABLE WASTE

Handler - Owner Operator:

Owner/Operator Indicator:	Operator
Owner/Operator Name:	PARAMOUNT PROPERTY COMPANY
Legal Status:	Private
Date Became Current:	Not reported
Date Ended Current:	Not reported
Owner/Operator Address:	1960 MANDELA PARKWAY
Owner/Operator City,State,Zip:	OAKLAND, CA 94607

Map ID
 Direction
 Distance
 Elevation

MAP FINDINGS

Site

Database(s)

EDR ID Number
 EPA ID Number

1904 FRANKLIN STREET (Continued)

1026057633

Owner/Operator Telephone:	Not reported
Owner/Operator Telephone Ext:	Not reported
Owner/Operator Fax:	Not reported
Owner/Operator Email:	Not reported
Owner/Operator Indicator:	Owner
Owner/Operator Name:	FRANKLIN ASSET MANAGEMENT, LLC
Legal Status:	Private
Date Became Current:	Not reported
Date Ended Current:	Not reported
Owner/Operator Address:	1904 FRANKLIN STREET
Owner/Operator City,State,Zip:	OAKLAND, CA 94612
Owner/Operator Telephone:	Not reported
Owner/Operator Telephone Ext:	Not reported
Owner/Operator Fax:	Not reported
Owner/Operator Email:	Not reported

Historic Generators:

Receive Date:	20200305
Handler Name:	1904 FRANKLIN STREET
Federal Waste Generator Description:	Small Quantity Generator
State District Owner:	Not reported
Large Quantity Handler of Universal Waste:	No
Recognized Trader Importer:	No
Recognized Trader Exporter:	No
Spent Lead Acid Battery Importer:	No
Spent Lead Acid Battery Exporter:	No
Current Record:	Yes
Non Storage Recycler Activity:	No
Electronic Manifest Broker:	No

List of NAICS Codes and Descriptions:

NAICS Code:	531120
NAICS Description:	LESSORS OF NONRESIDENTIAL BUILDINGS (EXCEPT MINIWAREHOUSES)

Facility Has Received Notices of Violations:

Violations:	No Violations Found
-------------	---------------------

Evaluation Action Summary:

Evaluations:	No Evaluations Found
--------------	----------------------

T176
NNW
1/8-1/4
0.195 mi.
1030 ft.

PPC CM SERVICES, LLC
1904 FRANKLIN STREET
OAKLAND, CA 94612
Site 9 of 11 in cluster T

RCRA NonGen / NLR

1027081629
CAC003153706

Relative:
Lower
Actual:
28 ft.

RCRA Listings:	
Date Form Received by Agency:	20211221
Handler Name:	PPC CM SERVICES, LLC
Handler Address:	1904 FRANKLIN STREET
Handler City,State,Zip:	OAKLAND, CA 94612
EPA ID:	CAC003153706
Contact Name:	JANNA WARREN
Contact Address:	1904 FRANKLIN STREET

Map ID
 Direction
 Distance
 Elevation

MAP FINDINGS

Site

Database(s)

EDR ID Number
 EPA ID Number

PPC CM SERVICES, LLC (Continued)

1027081629

Contact City,State,Zip:	OAKLAND, CA 94612
Contact Telephone:	415-713-3229
Contact Fax:	Not reported
Contact Email:	JANNA@PARAMOUNTPROPERTYCO.COM
Contact Title:	Not reported
EPA Region:	09
Land Type:	Not reported
Federal Waste Generator Description:	Not a generator, verified
Non-Notifier:	Not reported
Biennial Report Cycle:	Not reported
Accessibility:	Not reported
Active Site Indicator:	Not reported
State District Owner:	Not reported
State District:	Not reported
Mailing Address:	1904 FRANKLIN STREET
Mailing City,State,Zip:	OAKLAND, CA 94612
Owner Name:	FRANKLIN ASSET MANAGEMENT, LLC
Owner Type:	Other
Operator Name:	JANNA WARREN
Operator Type:	Other
Short-Term Generator Activity:	No
Importer Activity:	No
Mixed Waste Generator:	No
Transporter Activity:	No
Transfer Facility Activity:	No
Recycler Activity with Storage:	No
Small Quantity On-Site Burner Exemption:	No
Smelting Melting and Refining Furnace Exemption:	No
Underground Injection Control:	No
Off-Site Waste Receipt:	No
Universal Waste Indicator:	No
Universal Waste Destination Facility:	No
Federal Universal Waste:	No
Active Site Fed-Reg Treatment Storage and Disposal Facility:	Not reported
Active Site Converter Treatment storage and Disposal Facility:	Not reported
Active Site State-Reg Treatment Storage and Disposal Facility:	Not reported
Active Site State-Reg Handler:	---
Federal Facility Indicator:	Not reported
Hazardous Secondary Material Indicator:	N
Sub-Part K Indicator:	Not reported
Commercial TSD Indicator:	No
Treatment Storage and Disposal Type:	Not reported
2018 GPRA Permit Baseline:	Not on the Baseline
2018 GPRA Renewals Baseline:	Not on the Baseline
Permit Renewals Workload Universe:	Not reported
Permit Workload Universe:	Not reported
Permit Progress Universe:	Not reported
Post-Closure Workload Universe:	Not reported
Closure Workload Universe:	Not reported
202 GPRA Corrective Action Baseline:	No
Corrective Action Workload Universe:	No
Subject to Corrective Action Universe:	No
Non-TSDFs Where RCRA CA has Been Imposed Universe:	No
TSDFs Potentially Subject to CA Under 3004 (u)/(v) Universe:	No
TSDFs Only Subject to CA under Discretionary Auth Universe:	No
Corrective Action Priority Ranking:	No NCAPS ranking
Environmental Control Indicator:	No

Map ID
 Direction
 Distance
 Elevation

MAP FINDINGS

Site

Database(s)

EDR ID Number
 EPA ID Number

PPC CM SERVICES, LLC (Continued)

1027081629

Institutional Control Indicator:	No
Human Exposure Controls Indicator:	N/A
Groundwater Controls Indicator:	N/A
Operating TSDF Universe:	Not reported
Full Enforcement Universe:	Not reported
Significant Non-Complier Universe:	No
Unaddressed Significant Non-Complier Universe:	No
Addressed Significant Non-Complier Universe:	No
Significant Non-Complier With a Compliance Schedule Universe:	No
Financial Assurance Required:	Not reported
Handler Date of Last Change:	20211221
Recognized Trader-Importer:	No
Recognized Trader-Exporter:	No
Importer of Spent Lead Acid Batteries:	No
Exporter of Spent Lead Acid Batteries:	No
Recycler Activity Without Storage:	No
Manifest Broker:	No
Sub-Part P Indicator:	No

Handler - Owner Operator:

Owner/Operator Indicator:	Owner
Owner/Operator Name:	FRANKLIN ASSET MANAGEMENT, LLC
Legal Status:	Other
Date Became Current:	Not reported
Date Ended Current:	Not reported
Owner/Operator Address:	3478 BUSKIRK AVENUE
Owner/Operator City,State,Zip:	PLEASANT HILL, CA 94523
Owner/Operator Telephone:	415-713-3229
Owner/Operator Telephone Ext:	Not reported
Owner/Operator Fax:	Not reported
Owner/Operator Email:	Not reported

Owner/Operator Indicator:	Operator
Owner/Operator Name:	JANNA WARREN
Legal Status:	Other
Date Became Current:	Not reported
Date Ended Current:	Not reported
Owner/Operator Address:	1904 FRANKLIN STREET
Owner/Operator City,State,Zip:	OAKLAND, CA 94612
Owner/Operator Telephone:	415-713-3229
Owner/Operator Telephone Ext:	Not reported
Owner/Operator Fax:	Not reported
Owner/Operator Email:	Not reported

Historic Generators:

Receive Date:	20211221
Handler Name:	PPC CM SERVICES, LLC
Federal Waste Generator Description:	Not a generator, verified
State District Owner:	Not reported
Large Quantity Handler of Universal Waste:	No
Recognized Trader Importer:	No
Recognized Trader Exporter:	No
Spent Lead Acid Battery Importer:	No
Spent Lead Acid Battery Exporter:	No
Current Record:	Yes

Map ID
 Direction
 Distance
 Elevation

MAP FINDINGS

Site

Database(s)

EDR ID Number
 EPA ID Number

PPC CM SERVICES, LLC (Continued)

1027081629

Non Storage Recycler Activity: No
 Electronic Manifest Broker: No

List of NAICS Codes and Descriptions:
 NAICS Code: 236220
 NAICS Description: COMMERCIAL AND INSTITUTIONAL BUILDING CONSTRUCTION

Facility Has Received Notices of Violations:
 Violations: No Violations Found

Evaluation Action Summary:
 Evaluations: No Evaluations Found

**T177
 NNW
 1/8-1/4
 0.195 mi.
 1030 ft.**

**PARAMOUNT PROPERTY COMPANY
 1904 FRANKLIN ST
 OAKLAND, CA 94612**

RCRA NonGen / NLR

**1024775687
 CAC002995619**

Site 10 of 11 in cluster T

**Relative:
 Lower
 Actual:
 28 ft.**

RCRA Listings:
 Date Form Received by Agency: 20190108
 Handler Name: PARAMOUNT PROPERTY COMPANY
 Handler Address: 1904 FRANKLIN ST
 Handler City,State,Zip: OAKLAND, CA 94612
 EPA ID: CAC002995619
 Contact Name: NICK GREENLEE
 Contact Address: 2001 BROADWAY, SUITE 160
 Contact City,State,Zip: OAKLAND, CA 94612
 Contact Telephone: 925-997-5726
 Contact Fax: Not reported
 Contact Email: NGREENLEE@PARAMOUNTPROPERTYCO.COM
 Contact Title: Not reported
 EPA Region: 09
 Land Type: Not reported
 Federal Waste Generator Description: Not a generator, verified
 Non-Notifier: Not reported
 Biennial Report Cycle: Not reported
 Accessibility: Not reported
 Active Site Indicator: Handler Activities
 State District Owner: Not reported
 State District: Not reported
 Mailing Address: PARAMOUNT PROPERTY COMPANY
 Mailing City,State,Zip: OAKLAND, CA 94612
 Owner Name: PARAMOUNT PROPERTY COMPANY
 Owner Type: Other
 Operator Name: NICK GREENLEE
 Operator Type: Other
 Short-Term Generator Activity: No
 Importer Activity: No
 Mixed Waste Generator: No
 Transporter Activity: No
 Transfer Facility Activity: No
 Recycler Activity with Storage: No
 Small Quantity On-Site Burner Exemption: No
 Smelting Melting and Refining Furnace Exemption: No

Map ID
 Direction
 Distance
 Elevation

MAP FINDINGS

Site

Database(s)

EDR ID Number
 EPA ID Number

PARAMOUNT PROPERTY COMPANY (Continued)

1024775687

Underground Injection Control:	No
Off-Site Waste Receipt:	No
Universal Waste Indicator:	Yes
Universal Waste Destination Facility:	Yes
Federal Universal Waste:	No
Active Site Fed-Reg Treatment Storage and Disposal Facility:	Not reported
Active Site Converter Treatment storage and Disposal Facility:	Not reported
Active Site State-Reg Treatment Storage and Disposal Facility:	Not reported
Active Site State-Reg Handler:	---
Federal Facility Indicator:	Not reported
Hazardous Secondary Material Indicator:	N
Sub-Part K Indicator:	Not reported
Commercial TSD Indicator:	No
Treatment Storage and Disposal Type:	Not reported
2018 GPRA Permit Baseline:	Not on the Baseline
2018 GPRA Renewals Baseline:	Not on the Baseline
Permit Renewals Workload Universe:	Not reported
Permit Workload Universe:	Not reported
Permit Progress Universe:	Not reported
Post-Closure Workload Universe:	Not reported
Closure Workload Universe:	Not reported
202 GPRA Corrective Action Baseline:	No
Corrective Action Workload Universe:	No
Subject to Corrective Action Universe:	No
Non-TSDs Where RCRA CA has Been Imposed Universe:	No
TSDs Potentially Subject to CA Under 3004 (u)/(v) Universe:	No
TSDs Only Subject to CA under Discretionary Auth Universe:	No
Corrective Action Priority Ranking:	No NCAPS ranking
Environmental Control Indicator:	No
Institutional Control Indicator:	No
Human Exposure Controls Indicator:	N/A
Groundwater Controls Indicator:	N/A
Operating TSDF Universe:	Not reported
Full Enforcement Universe:	Not reported
Significant Non-Complier Universe:	No
Unaddressed Significant Non-Complier Universe:	No
Addressed Significant Non-Complier Universe:	No
Significant Non-Complier With a Compliance Schedule Universe:	No
Financial Assurance Required:	Not reported
Handler Date of Last Change:	20190222
Recognized Trader-Importer:	No
Recognized Trader-Exporter:	No
Importer of Spent Lead Acid Batteries:	No
Exporter of Spent Lead Acid Batteries:	No
Recycler Activity Without Storage:	No
Manifest Broker:	No
Sub-Part P Indicator:	No

Handler - Owner Operator:

Owner/Operator Indicator:	Owner
Owner/Operator Name:	PARAMOUNT PROPERTY COMPANY
Legal Status:	Other
Date Became Current:	Not reported
Date Ended Current:	Not reported
Owner/Operator Address:	2001 BROADWAY, SUITE 160
Owner/Operator City,State,Zip:	OAKLAND, CA 94612

Map ID
Direction
Distance
Elevation

MAP FINDINGS

Site

Database(s)

EDR ID Number
EPA ID Number

PARAMOUNT PROPERTY COMPANY (Continued)

1024775687

Owner/Operator Telephone: 925-997-5726
Owner/Operator Telephone Ext: Not reported
Owner/Operator Fax: Not reported
Owner/Operator Email: Not reported

Owner/Operator Indicator: Operator
Owner/Operator Name: NICK GREENLEE
Legal Status: Other
Date Became Current: Not reported
Date Ended Current: Not reported
Owner/Operator Address: 2001 BROADWAY, SUITE 160
Owner/Operator City,State,Zip: OAKLAND, CA 94612
Owner/Operator Telephone: 925-997-5726
Owner/Operator Telephone Ext: Not reported
Owner/Operator Fax: Not reported
Owner/Operator Email: Not reported

Historic Generators:

Receive Date: 20190108
Handler Name: PARAMOUNT PROPERTY COMPANY
Federal Waste Generator Description: Not a generator, verified
State District Owner: Not reported
Large Quantity Handler of Universal Waste: No
Recognized Trader Importer: No
Recognized Trader Exporter: No
Spent Lead Acid Battery Importer: No
Spent Lead Acid Battery Exporter: No
Current Record: Yes
Non Storage Recycler Activity: Not reported
Electronic Manifest Broker: Not reported

List of NAICS Codes and Descriptions:

NAICS Code: 56299
NAICS Description: ALL OTHER WASTE MANAGEMENT SERVICES

Facility Has Received Notices of Violations:

Violations: No Violations Found

Evaluation Action Summary:

Evaluations: No Evaluations Found

T178
NNW
1/8-1/4
0.195 mi.
1030 ft.

FRANKLIN ASSET MANAGEMENT, LLC
1904 FRANKLIN ST
OAKLAND, CA 94612
Site 11 of 11 in cluster T

RCRA NonGen / NLR 1026041419
CAC003047552

Relative:
Lower
Actual:
28 ft.

RCRA Listings:
Date Form Received by Agency: 20191217
Handler Name: FRANKLIN ASSET MANAGEMENT, LLC
Handler Address: 1904 FRANKLIN ST
Handler City,State,Zip: OAKLAND, CA 94612
EPA ID: CAC003047552
Contact Name: ANDRINA HOWELL
Contact Address: 1270 MISSOURI ST

Map ID
 Direction
 Distance
 Elevation

MAP FINDINGS

Site

Database(s)

EDR ID Number
 EPA ID Number

FRANKLIN ASSET MANAGEMENT, LLC (Continued)

1026041419

Contact City,State,Zip:	SAN FRANCISCO, CA 94107-3310
Contact Telephone:	415-282-9800
Contact Fax:	Not reported
Contact Email:	ANDRINA@EVERESTSF.COM
Contact Title:	Not reported
EPA Region:	09
Land Type:	Not reported
Federal Waste Generator Description:	Not a generator, verified
Non-Notifier:	Not reported
Biennial Report Cycle:	Not reported
Accessibility:	Not reported
Active Site Indicator:	Not reported
State District Owner:	Not reported
State District:	Not reported
Mailing Address:	1904 FRANKLIN ST
Mailing City,State,Zip:	OAKLAND, CA 94612
Owner Name:	FRANKLIN ASSET MANAGEMENT, LLC
Owner Type:	Other
Operator Name:	ANDRINA HOWELL
Operator Type:	Other
Short-Term Generator Activity:	No
Importer Activity:	No
Mixed Waste Generator:	No
Transporter Activity:	No
Transfer Facility Activity:	No
Recycler Activity with Storage:	No
Small Quantity On-Site Burner Exemption:	No
Smelting Melting and Refining Furnace Exemption:	No
Underground Injection Control:	No
Off-Site Waste Receipt:	No
Universal Waste Indicator:	No
Universal Waste Destination Facility:	No
Federal Universal Waste:	No
Active Site Fed-Reg Treatment Storage and Disposal Facility:	Not reported
Active Site Converter Treatment storage and Disposal Facility:	Not reported
Active Site State-Reg Treatment Storage and Disposal Facility:	Not reported
Active Site State-Reg Handler:	---
Federal Facility Indicator:	Not reported
Hazardous Secondary Material Indicator:	N
Sub-Part K Indicator:	Not reported
Commercial TSD Indicator:	No
Treatment Storage and Disposal Type:	Not reported
2018 GPRA Permit Baseline:	Not on the Baseline
2018 GPRA Renewals Baseline:	Not on the Baseline
Permit Renewals Workload Universe:	Not reported
Permit Workload Universe:	Not reported
Permit Progress Universe:	Not reported
Post-Closure Workload Universe:	Not reported
Closure Workload Universe:	Not reported
202 GPRA Corrective Action Baseline:	No
Corrective Action Workload Universe:	No
Subject to Corrective Action Universe:	No
Non-TSDFs Where RCRA CA has Been Imposed Universe:	No
TSDFs Potentially Subject to CA Under 3004 (u)/(v) Universe:	No
TSDFs Only Subject to CA under Discretionary Auth Universe:	No
Corrective Action Priority Ranking:	No NCAPS ranking
Environmental Control Indicator:	No

Map ID
 Direction
 Distance
 Elevation

MAP FINDINGS

Site

Database(s)

EDR ID Number
 EPA ID Number

FRANKLIN ASSET MANAGEMENT, LLC (Continued)

1026041419

Institutional Control Indicator:	No
Human Exposure Controls Indicator:	N/A
Groundwater Controls Indicator:	N/A
Operating TSDF Universe:	Not reported
Full Enforcement Universe:	Not reported
Significant Non-Complier Universe:	No
Unaddressed Significant Non-Complier Universe:	No
Addressed Significant Non-Complier Universe:	No
Significant Non-Complier With a Compliance Schedule Universe:	No
Financial Assurance Required:	Not reported
Handler Date of Last Change:	20200210
Recognized Trader-Importer:	No
Recognized Trader-Exporter:	No
Importer of Spent Lead Acid Batteries:	No
Exporter of Spent Lead Acid Batteries:	No
Recycler Activity Without Storage:	No
Manifest Broker:	No
Sub-Part P Indicator:	No

Handler - Owner Operator:

Owner/Operator Indicator:	Owner
Owner/Operator Name:	FRANKLIN ASSET MANAGEMENT, LLC
Legal Status:	Other
Date Became Current:	Not reported
Date Ended Current:	Not reported
Owner/Operator Address:	1904 FRANKLIN ST
Owner/Operator City,State,Zip:	OAKLAND, CA 94612
Owner/Operator Telephone:	925-997-5726
Owner/Operator Telephone Ext:	Not reported
Owner/Operator Fax:	Not reported
Owner/Operator Email:	Not reported

Owner/Operator Indicator:	Operator
Owner/Operator Name:	ANDRINA HOWELL
Legal Status:	Other
Date Became Current:	Not reported
Date Ended Current:	Not reported
Owner/Operator Address:	1270 MISSOURI ST
Owner/Operator City,State,Zip:	SAN FRANCISCO, CA 94107-3310
Owner/Operator Telephone:	415-282-9800
Owner/Operator Telephone Ext:	Not reported
Owner/Operator Fax:	Not reported
Owner/Operator Email:	Not reported

Historic Generators:

Receive Date:	20191217
Handler Name:	FRANKLIN ASSET MANAGEMENT, LLC
Federal Waste Generator Description:	Not a generator, verified
State District Owner:	Not reported
Large Quantity Handler of Universal Waste:	No
Recognized Trader Importer:	No
Recognized Trader Exporter:	No
Spent Lead Acid Battery Importer:	No
Spent Lead Acid Battery Exporter:	No
Current Record:	Yes

Map ID
 Direction
 Distance
 Elevation

MAP FINDINGS

Site

Database(s)

EDR ID Number
 EPA ID Number

FRANKLIN ASSET MANAGEMENT, LLC (Continued)

1026041419

Non Storage Recycler Activity: Not reported
 Electronic Manifest Broker: Not reported

List of NAICS Codes and Descriptions:

NAICS Code: 531120
 NAICS Description: LESSORS OF NONRESIDENTIAL BUILDINGS (EXCEPT MINIWAREHOUSES)

Facility Has Received Notices of Violations:

Violations: No Violations Found

Evaluation Action Summary:

Evaluations: No Evaluations Found

W179
WSW
1/8-1/4
0.197 mi.
1039 ft.

HARRISON MENLO PRESERVATION, L.P.
344-13TH STREET
OAKLAND, CA 94312

RCRA NonGen / NLR

1025835145
CAC003014729

Site 1 of 10 in cluster W

Relative:
Higher
Actual:
41 ft.

RCRA Listings:

Date Form Received by Agency: 20190513
 Handler Name: HARRISON MENLO PRESERVATION, L.P.
 Handler Address: 344-13TH STREET
 Handler City,State,Zip: OAKLAND, CA 94312
 EPA ID: CAC003014729
 Contact Name: MS. JESSICA SHELDON
 Contact Address: 2220 OXFORD STREET
 Contact City,State,Zip: BERKELEY, CA 94704
 Contact Telephone: 510-841-4410
 Contact Fax: Not reported
 Contact Email: JSELDON@RCDHOUSING.ORG
 Contact Title: Not reported
 EPA Region: 09
 Land Type: Not reported
 Federal Waste Generator Description: Not a generator, verified
 Non-Notifier: Not reported
 Biennial Report Cycle: Not reported
 Accessibility: Not reported
 Active Site Indicator: Handler Activities
 State District Owner: Not reported
 State District: Not reported
 Mailing Address: 2220 OXFORD STREET
 Mailing City,State,Zip: BERKELEY, CA 94704
 Owner Name: MS. JESSICA SHELDON
 Owner Type: Other
 Operator Name: MS. JESSICA SHELDON
 Operator Type: Other
 Short-Term Generator Activity: No
 Importer Activity: No
 Mixed Waste Generator: No
 Transporter Activity: No
 Transfer Facility Activity: No
 Recycler Activity with Storage: No
 Small Quantity On-Site Burner Exemption: No
 Smelting Melting and Refining Furnace Exemption: No

Map ID
 Direction
 Distance
 Elevation

MAP FINDINGS

Site

Database(s)

EDR ID Number
 EPA ID Number

HARRISON MENLO PRESERVATION, L.P. (Continued)

1025835145

Underground Injection Control:	No
Off-Site Waste Receipt:	No
Universal Waste Indicator:	Yes
Universal Waste Destination Facility:	Yes
Federal Universal Waste:	No
Active Site Fed-Reg Treatment Storage and Disposal Facility:	Not reported
Active Site Converter Treatment storage and Disposal Facility:	Not reported
Active Site State-Reg Treatment Storage and Disposal Facility:	Not reported
Active Site State-Reg Handler:	---
Federal Facility Indicator:	Not reported
Hazardous Secondary Material Indicator:	N
Sub-Part K Indicator:	Not reported
Commercial TSD Indicator:	No
Treatment Storage and Disposal Type:	Not reported
2018 GPRA Permit Baseline:	Not on the Baseline
2018 GPRA Renewals Baseline:	Not on the Baseline
Permit Renewals Workload Universe:	Not reported
Permit Workload Universe:	Not reported
Permit Progress Universe:	Not reported
Post-Closure Workload Universe:	Not reported
Closure Workload Universe:	Not reported
202 GPRA Corrective Action Baseline:	No
Corrective Action Workload Universe:	No
Subject to Corrective Action Universe:	No
Non-TSDs Where RCRA CA has Been Imposed Universe:	No
TSDs Potentially Subject to CA Under 3004 (u)/(v) Universe:	No
TSDs Only Subject to CA under Discretionary Auth Universe:	No
Corrective Action Priority Ranking:	No NCAPS ranking
Environmental Control Indicator:	No
Institutional Control Indicator:	No
Human Exposure Controls Indicator:	N/A
Groundwater Controls Indicator:	N/A
Operating TSDF Universe:	Not reported
Full Enforcement Universe:	Not reported
Significant Non-Complier Universe:	No
Unaddressed Significant Non-Complier Universe:	No
Addressed Significant Non-Complier Universe:	No
Significant Non-Complier With a Compliance Schedule Universe:	No
Financial Assurance Required:	Not reported
Handler Date of Last Change:	20190627
Recognized Trader-Importer:	No
Recognized Trader-Exporter:	No
Importer of Spent Lead Acid Batteries:	No
Exporter of Spent Lead Acid Batteries:	No
Recycler Activity Without Storage:	No
Manifest Broker:	No
Sub-Part P Indicator:	No

Handler - Owner Operator:

Owner/Operator Indicator:	Owner
Owner/Operator Name: MS. JESSICA SHELDON	
Legal Status:	Other
Date Became Current:	Not reported
Date Ended Current:	Not reported
Owner/Operator Address:	2220 OXFORD STREET
Owner/Operator City,State,Zip:	BERKELEY, CA 94704

Map ID
 Direction
 Distance
 Elevation

MAP FINDINGS

Site

Database(s)

EDR ID Number
 EPA ID Number

HARRISON MENLO PRESERVATION, L.P. (Continued)

1025835145

Owner/Operator Telephone:	510-841-4410
Owner/Operator Telephone Ext:	Not reported
Owner/Operator Fax:	Not reported
Owner/Operator Email:	Not reported
Owner/Operator Indicator:	Operator
Owner/Operator Name:	MS. JESSICA SHELDON
Legal Status:	Other
Date Became Current:	Not reported
Date Ended Current:	Not reported
Owner/Operator Address:	2220 OXFORD STREET
Owner/Operator City,State,Zip:	BERKELEY, CA 94704
Owner/Operator Telephone:	510-841-4410
Owner/Operator Telephone Ext:	Not reported
Owner/Operator Fax:	Not reported
Owner/Operator Email:	Not reported

Historic Generators:

Receive Date:	20190513
Handler Name:	HARRISON MENLO PRESERVATION, L.P.
Federal Waste Generator Description:	Not a generator, verified
State District Owner:	Not reported
Large Quantity Handler of Universal Waste:	No
Recognized Trader Importer:	No
Recognized Trader Exporter:	No
Spent Lead Acid Battery Importer:	No
Spent Lead Acid Battery Exporter:	No
Current Record:	Yes
Non Storage Recycler Activity:	Not reported
Electronic Manifest Broker:	Not reported

List of NAICS Codes and Descriptions:

NAICS Code:	56299
NAICS Description:	ALL OTHER WASTE MANAGEMENT SERVICES

Facility Has Received Notices of Violations:

Violations:	No Violations Found
-------------	---------------------

Evaluation Action Summary:

Evaluations:	No Evaluations Found
--------------	----------------------

W180
WSW
1/8-1/4
0.197 mi.
1039 ft.

HARRISON MENLO PRESERVATION, L.P.
344 13TH ST
OAKLAND, CA 94612
Site 2 of 10 in cluster W

RCRA NonGen / NLR

1025855276
CAC003035540

Relative:
Higher
Actual:
41 ft.

RCRA Listings:	
Date Form Received by Agency:	20190924
Handler Name:	HARRISON MENLO PRESERVATION, L.P.
Handler Address:	344 13TH ST
Handler City,State,Zip:	OAKLAND, CA 94612-3917
EPA ID:	CAC003035540
Contact Name:	MS. JESSICA SHELDON
Contact Address:	2220 OXFORD STREET

Map ID
 Direction
 Distance
 Elevation

MAP FINDINGS

Site

Database(s)

EDR ID Number
 EPA ID Number

HARRISON MENLO PRESERVATION, L.P. (Continued)

1025855276

Contact City,State,Zip:	BERKELEY, CA 94704
Contact Telephone:	510-841-4410
Contact Fax:	Not reported
Contact Email:	JERRY.STALLWORTH@INTERTEK.COM
Contact Title:	Not reported
EPA Region:	09
Land Type:	Not reported
Federal Waste Generator Description:	Not a generator, verified
Non-Notifier:	Not reported
Biennial Report Cycle:	Not reported
Accessibility:	Not reported
Active Site Indicator:	Not reported
State District Owner:	Not reported
State District:	Not reported
Mailing Address:	2220 OXFORD STREET
Mailing City,State,Zip:	BERKELEY, CA 94704
Owner Name:	MS. JESSICA SHELDON
Owner Type:	Other
Operator Name:	MS. JESSICA SHELDON
Operator Type:	Other
Short-Term Generator Activity:	No
Importer Activity:	No
Mixed Waste Generator:	No
Transporter Activity:	No
Transfer Facility Activity:	No
Recycler Activity with Storage:	No
Small Quantity On-Site Burner Exemption:	No
Smelting Melting and Refining Furnace Exemption:	No
Underground Injection Control:	No
Off-Site Waste Receipt:	No
Universal Waste Indicator:	No
Universal Waste Destination Facility:	No
Federal Universal Waste:	No
Active Site Fed-Reg Treatment Storage and Disposal Facility:	Not reported
Active Site Converter Treatment storage and Disposal Facility:	Not reported
Active Site State-Reg Treatment Storage and Disposal Facility:	Not reported
Active Site State-Reg Handler:	---
Federal Facility Indicator:	Not reported
Hazardous Secondary Material Indicator:	N
Sub-Part K Indicator:	Not reported
Commercial TSD Indicator:	No
Treatment Storage and Disposal Type:	Not reported
2018 GPRA Permit Baseline:	Not on the Baseline
2018 GPRA Renewals Baseline:	Not on the Baseline
Permit Renewals Workload Universe:	Not reported
Permit Workload Universe:	Not reported
Permit Progress Universe:	Not reported
Post-Closure Workload Universe:	Not reported
Closure Workload Universe:	Not reported
202 GPRA Corrective Action Baseline:	No
Corrective Action Workload Universe:	No
Subject to Corrective Action Universe:	No
Non-TSDFs Where RCRA CA has Been Imposed Universe:	No
TSDFs Potentially Subject to CA Under 3004 (u)/(v) Universe:	No
TSDFs Only Subject to CA under Discretionary Auth Universe:	No
Corrective Action Priority Ranking:	No NCAPS ranking
Environmental Control Indicator:	No

Map ID
 Direction
 Distance
 Elevation

MAP FINDINGS

Site

Database(s)

EDR ID Number
 EPA ID Number

HARRISON MENLO PRESERVATION, L.P. (Continued)

1025855276

Institutional Control Indicator:	No
Human Exposure Controls Indicator:	N/A
Groundwater Controls Indicator:	N/A
Operating TSDF Universe:	Not reported
Full Enforcement Universe:	Not reported
Significant Non-Complier Universe:	No
Unaddressed Significant Non-Complier Universe:	No
Addressed Significant Non-Complier Universe:	No
Significant Non-Complier With a Compliance Schedule Universe:	No
Financial Assurance Required:	Not reported
Handler Date of Last Change:	20190927
Recognized Trader-Importer:	No
Recognized Trader-Exporter:	No
Importer of Spent Lead Acid Batteries:	No
Exporter of Spent Lead Acid Batteries:	No
Recycler Activity Without Storage:	No
Manifest Broker:	No
Sub-Part P Indicator:	No

Handler - Owner Operator:

Owner/Operator Indicator:	Owner
Owner/Operator Name:	MS. JESSICA SHELDON
Legal Status:	Other
Date Became Current:	Not reported
Date Ended Current:	Not reported
Owner/Operator Address:	2220 OXFORD STREET
Owner/Operator City,State,Zip:	BERKELEY, CA 94704
Owner/Operator Telephone:	510-841-4410
Owner/Operator Telephone Ext:	Not reported
Owner/Operator Fax:	Not reported
Owner/Operator Email:	Not reported

Owner/Operator Indicator:	Operator
Owner/Operator Name:	MS. JESSICA SHELDON
Legal Status:	Other
Date Became Current:	Not reported
Date Ended Current:	Not reported
Owner/Operator Address:	2220 OXFORD STREET
Owner/Operator City,State,Zip:	BERKELEY, CA 94704
Owner/Operator Telephone:	510-841-4410
Owner/Operator Telephone Ext:	Not reported
Owner/Operator Fax:	Not reported
Owner/Operator Email:	Not reported

Historic Generators:

Receive Date:	20190924
Handler Name:	HARRISON MENLO PRESERVATION, L.P.
Federal Waste Generator Description:	Not a generator, verified
State District Owner:	Not reported
Large Quantity Handler of Universal Waste:	No
Recognized Trader Importer:	No
Recognized Trader Exporter:	No
Spent Lead Acid Battery Importer:	No
Spent Lead Acid Battery Exporter:	No
Current Record:	Yes

Map ID
Direction
Distance
Elevation

MAP FINDINGS

Site

Database(s)

EDR ID Number
EPA ID Number

HARRISON MENLO PRESERVATION, L.P. (Continued)

1025855276

Non Storage Recycler Activity: Not reported
Electronic Manifest Broker: Not reported

List of NAICS Codes and Descriptions:

NAICS Code: 56299
NAICS Description: ALL OTHER WASTE MANAGEMENT SERVICES

Facility Has Received Notices of Violations:

Violations: No Violations Found

Evaluation Action Summary:

Evaluations: No Evaluations Found

W181
WSW
1/8-1/4
0.197 mi.
1040 ft.

HARRISON CAR WASH
301 014TH ST
OAKLAND, CA 94612

SWEEPS UST **S101624490**
CA FID UST **N/A**

Site 3 of 10 in cluster W

Relative:
Higher
Actual:
41 ft.

SWEEPS UST:
Name: HARRISON CAR WASH
Address: 301 014TH ST
City: OAKLAND
Status: Active
Comp Number: 8311
Number: 9
Board Of Equalization: 44-000111
Referral Date: 07-01-85
Action Date: Not reported
Created Date: 02-29-88
Owner Tank Id: 1
SWRCB Tank Id: 01-000-008311-000001
Tank Status: A
Capacity: 10000
Active Date: 07-01-85
Tank Use: M.V. FUEL
STG: P
Content: REG UNLEADED
Number Of Tanks: 3

Name: HARRISON CAR WASH
Address: 301 014TH ST
City: OAKLAND
Status: Active
Comp Number: 8311
Number: 9
Board Of Equalization: 44-000111
Referral Date: 07-01-85
Action Date: Not reported
Created Date: 02-29-88
Owner Tank Id: #2
SWRCB Tank Id: 01-000-008311-000002
Tank Status: A
Capacity: 10000
Active Date: 07-01-85

Map ID
Direction
Distance
Elevation

MAP FINDINGS

Site

Database(s)

EDR ID Number
EPA ID Number

HARRISON CAR WASH (Continued)

S101624490

Tank Use: M.V. FUEL
STG: P
Content: LEADED
Number Of Tanks: Not reported

Name: HARRISON CAR WASH
Address: 301 014TH ST
City: OAKLAND
Status: Active
Comp Number: 8311
Number: 9
Board Of Equalization: 44-000111
Referral Date: 07-01-85
Action Date: Not reported
Created Date: 02-29-88
Owner Tank Id: #3
SWRCB Tank Id: 01-000-008311-000003
Tank Status: A
Capacity: 5000
Active Date: 07-01-85
Tank Use: M.V. FUEL
STG: P
Content: REG UNLEADED
Number Of Tanks: Not reported

CA FID UST:

Facility ID: 01002552
Regulated By: UTNKA
Regulated ID: 00008311
Cortese Code: Not reported
SIC Code: Not reported
Facility Phone: 4158350779
Mail To: Not reported
Mailing Address: 301 014TH ST
Mailing Address 2: Not reported
Mailing City,St,Zip: OAKLAND 94612
Contact: Not reported
Contact Phone: Not reported
DUNS Number: Not reported
NPDES Number: Not reported
EPA ID: Not reported
Comments: Not reported
Status: Active

S182
SE
1/8-1/4
0.205 mi.
1081 ft.

LAKE PARK TERRACE APARTMENTS
1448 MADISON ST
OAKLAND, CA 94612
Site 2 of 2 in cluster S

RCRA NonGen / NLR 1027093079
CAL000466632

Relative:
Lower
Actual:
30 ft.

RCRA Listings:
Date Form Received by Agency: 20211104
Handler Name: LAKE PARK TERRACE APARTMENTS
Handler Address: 1448 MADISON ST
Handler City,State,Zip: OAKLAND, CA 94612
EPA ID: CAL000466632
Contact Name: WILLIAM PERNG

Map ID
 Direction
 Distance
 Elevation

MAP FINDINGS

Site

Database(s)

EDR ID Number
 EPA ID Number

LAKE PARK TERRACE APARTMENTS (Continued)

1027093079

Contact Address:	1448 MADISON ST STE309
Contact City,State,Zip:	OAKLAND, CA 94612
Contact Telephone:	510-384-9226
Contact Fax:	Not reported
Contact Email:	1448MADISON@GMAIL.COM
Contact Title:	Not reported
EPA Region:	09
Land Type:	Not reported
Federal Waste Generator Description:	Not a generator, verified
Non-Notifier:	Not reported
Biennial Report Cycle:	Not reported
Accessibility:	Not reported
Active Site Indicator:	Not reported
State District Owner:	Not reported
State District:	Not reported
Mailing Address:	1448 MADISON ST STE309
Mailing City,State,Zip:	OAKLAND, CA 94612
Owner Name:	LAKE PARK TERRACE LLC
Owner Type:	Other
Operator Name:	WILLIAM PERNG
Operator Type:	Other
Short-Term Generator Activity:	No
Importer Activity:	No
Mixed Waste Generator:	No
Transporter Activity:	No
Transfer Facility Activity:	No
Recycler Activity with Storage:	No
Small Quantity On-Site Burner Exemption:	No
Smelting Melting and Refining Furnace Exemption:	No
Underground Injection Control:	No
Off-Site Waste Receipt:	No
Universal Waste Indicator:	No
Universal Waste Destination Facility:	No
Federal Universal Waste:	No
Active Site Fed-Reg Treatment Storage and Disposal Facility:	Not reported
Active Site Converter Treatment storage and Disposal Facility:	Not reported
Active Site State-Reg Treatment Storage and Disposal Facility:	Not reported
Active Site State-Reg Handler:	---
Federal Facility Indicator:	Not reported
Hazardous Secondary Material Indicator:	N
Sub-Part K Indicator:	Not reported
Commercial TSD Indicator:	No
Treatment Storage and Disposal Type:	Not reported
2018 GPRa Permit Baseline:	Not on the Baseline
2018 GPRa Renewals Baseline:	Not on the Baseline
Permit Renewals Workload Universe:	Not reported
Permit Workload Universe:	Not reported
Permit Progress Universe:	Not reported
Post-Closure Workload Universe:	Not reported
Closure Workload Universe:	Not reported
202 GPRa Corrective Action Baseline:	No
Corrective Action Workload Universe:	No
Subject to Corrective Action Universe:	No
Non-TSDs Where RCRA CA has Been Imposed Universe:	No
TSDs Potentially Subject to CA Under 3004 (u)/(v) Universe:	No
TSDs Only Subject to CA under Discretionary Auth Universe:	No
Corrective Action Priority Ranking:	No NCAPS ranking

Map ID
Direction
Distance
Elevation

MAP FINDINGS

Site

Database(s)

EDR ID Number
EPA ID Number

LAKE PARK TERRACE APARTMENTS (Continued)

1027093079

Environmental Control Indicator: No
Institutional Control Indicator: No
Human Exposure Controls Indicator: N/A
Groundwater Controls Indicator: N/A
Operating TSDU Universe: Not reported
Full Enforcement Universe: Not reported
Significant Non-Complier Universe: No
Unaddressed Significant Non-Complier Universe: No
Addressed Significant Non-Complier Universe: No
Significant Non-Complier With a Compliance Schedule Universe: No
Financial Assurance Required: Not reported
Handler Date of Last Change: 20211105
Recognized Trader-Importer: No
Recognized Trader-Exporter: No
Importer of Spent Lead Acid Batteries: No
Exporter of Spent Lead Acid Batteries: No
Recycler Activity Without Storage: No
Manifest Broker: No
Sub-Part P Indicator: No

Handler - Owner Operator:

Owner/Operator Indicator: Owner
Owner/Operator Name: LAKE PARK TERRACE LLC
Legal Status: Other
Date Became Current: Not reported
Date Ended Current: Not reported
Owner/Operator Address: 1841 AVENIDA DEL NORTE
Owner/Operator City,State,Zip: FULLERTON, CA 92833
Owner/Operator Telephone: 714-992-6678
Owner/Operator Telephone Ext: Not reported
Owner/Operator Fax: Not reported
Owner/Operator Email: Not reported

Owner/Operator Indicator: Operator
Owner/Operator Name: WILLIAM PERNG
Legal Status: Other
Date Became Current: Not reported
Date Ended Current: Not reported
Owner/Operator Address: 1448 MADISON ST STE309
Owner/Operator City,State,Zip: OAKLAND, CA 94612
Owner/Operator Telephone: 510-384-9226
Owner/Operator Telephone Ext: Not reported
Owner/Operator Fax: Not reported
Owner/Operator Email: Not reported

Historic Generators:

Receive Date: 20211104
Handler Name: LAKE PARK TERRACE APARTMENTS
Federal Waste Generator Description: Not a generator, verified
State District Owner: Not reported
Large Quantity Handler of Universal Waste: No
Recognized Trader Importer: No
Recognized Trader Exporter: No
Spent Lead Acid Battery Importer: No
Spent Lead Acid Battery Exporter: No

Map ID
Direction
Distance
Elevation

MAP FINDINGS

Site

Database(s)

EDR ID Number
EPA ID Number

LAKE PARK TERRACE APARTMENTS (Continued)

1027093079

Current Record: Yes
Non Storage Recycler Activity: No
Electronic Manifest Broker: No

List of NAICS Codes and Descriptions:

NAICS Code: 531110
NAICS Description: LESSORS OF RESIDENTIAL BUILDINGS AND DWELLINGS

Facility Has Received Notices of Violations:

Violations: No Violations Found

Evaluation Action Summary:

Evaluations: No Evaluations Found

W183
WSW
1/8-1/4
0.205 mi.
1082 ft.

1314 FRANKLIN STREET
1314 FRANKLIN STREET
OAKLAND, CA 94612

Alameda County CS
NPDES
CIWQS

S121308097
N/A

Site 4 of 10 in cluster W

Relative:
Higher
Actual:
41 ft.

Alameda County CS:
Name: FORMER MERCHANT'S GARAGE
Address: 1314 FRANKLIN ST
City,State,Zip: OAKLAND, CA 94612-
Status: Leak Confirmation
Record Id: RO0003275
PE: 5502
Facility Status: Leak Confirmation
Latitude: Not reported
Longitude: Not reported

NPDES:

Name: 1314 FRANKLIN STREET
Address: 1314 FRANKLIN STREET
City,State,Zip: OAKLAND, CA 94612
Facility Status: Terminated
NPDES Number: CAS000002
Region: 2
Agency Number: 0
Regulatory Measure ID: 486758
Place ID: Not reported
Order Number: 2009-0009-DWQ
WDID: 2 01C381892
Regulatory Measure Type: Enrollee
Program Type: Construction
Adoption Date Of Regulatory Measure: Not reported
Effective Date Of Regulatory Measure: 12/04/2017
Termination Date Of Regulatory Measure: 03/22/2021
Expiration Date Of Regulatory Measure: Not reported
Discharge Address: 1000 Sansome Street 1st Floor
Discharge Name: CP VI Franklin LLC
Discharge City: San Francisco
Discharge State: California
Discharge Zip: 94111
Status: Not reported

Map ID
Direction
Distance
Elevation

MAP FINDINGS

Site

Database(s)

EDR ID Number
EPA ID Number

1314 FRANKLIN STREET (Continued)

S121308097

Status Date: Not reported
Operator Name: Not reported
Operator Address: Not reported
Operator City: Not reported
Operator State: Not reported
Operator Zip: Not reported
NPDES as of 03/2018:
NPDES Number: CAS000002
Status: Active
Agency Number: 0
Region: 2
Regulatory Measure ID: 486758
Order Number: 2009-0009-DWQ
Regulatory Measure Type: Enrollee
Place ID: Not reported
WDID: 2 01C381892
Program Type: Construction
Adoption Date Of Regulatory Measure: Not reported
Effective Date Of Regulatory Measure: 12/04/2017
Expiration Date Of Regulatory Measure: Not reported
Termination Date Of Regulatory Measure: Not reported
Discharge Name: CP VI Franklin LLC
Discharge Address: 1000 Sansome Street 1st Floor
Discharge City: San Francisco
Discharge State: California
Discharge Zip: 94111
Received Date: Not reported
Processed Date: Not reported
Status: Not reported
Status Date: Not reported
Place Size: Not reported
Place Size Unit: Not reported
Contact: Not reported
Contact Title: Not reported
Contact Phone: Not reported
Contact Phone Ext: Not reported
Contact Email: Not reported
Operator Name: Not reported
Operator Address: Not reported
Operator City: Not reported
Operator State: Not reported
Operator Zip: Not reported
Operator Contact: Not reported
Operator Contact Title: Not reported
Operator Contact Phone: Not reported
Operator Contact Phone Ext: Not reported
Operator Contact Email: Not reported
Operator Type: Not reported
Developer: Not reported
Developer Address: Not reported
Developer City: Not reported
Developer State: Not reported
Developer Zip: Not reported
Developer Contact: Not reported
Developer Contact Title: Not reported
Constype Linear Utility Ind: Not reported
Emergency Phone: Not reported

Map ID
Direction
Distance
Elevation

MAP FINDINGS

Site

Database(s)

EDR ID Number
EPA ID Number

1314 FRANKLIN STREET (Continued)

S121308097

Emergency Phone Ext: Not reported
Constype Above Ground Ind: Not reported
Constype Below Ground Ind: Not reported
Constype Cable Line Ind: Not reported
Constype Comm Line Ind: Not reported
Constype Commercial Ind: Not reported
Constype Electrical Line Ind: Not reported
Constype Gas Line Ind: Not reported
Constype Industrial Ind: Not reported
Constype Other Description: Not reported
Constype Other Ind: Not reported
Constype Recons Ind: Not reported
Constype Residential Ind: Not reported
Constype Transport Ind: Not reported
Constype Utility Description: Not reported
Constype Utility Ind: Not reported
Constype Water Sewer Ind: Not reported
Dir Discharge Uswater Ind: Not reported
Receiving Water Name: Not reported
Certifier: Not reported
Certifier Title: Not reported
Certification Date: Not reported
Primary Sic: Not reported
Secondary Sic: Not reported
Tertiary Sic: Not reported

Name: 1314 FRANKLIN STREET
Address: 1314 FRANKLIN STREET
City,State,Zip: OAKLAND, CA 94612
Facility Status: Not reported
NPDES Number: Not reported
Region: Not reported
Agency Number: Not reported
Regulatory Measure ID: Not reported
Place ID: Not reported
Order Number: Not reported
WDID: 2 01C381892
Regulatory Measure Type: Construction
Program Type: Not reported
Adoption Date Of Regulatory Measure: Not reported
Effective Date Of Regulatory Measure: Not reported
Termination Date Of Regulatory Measure: Not reported
Expiration Date Of Regulatory Measure: Not reported
Discharge Address: Not reported
Discharge Name: Not reported
Discharge City: Not reported
Discharge State: Not reported
Discharge Zip: Not reported
Status: Terminated
Status Date: 04/12/2021
Operator Name: CP VI Franklin LLC
Operator Address: 1000 Sansome Street 1st Floor
Operator City: San Francisco
Operator State: California
Operator Zip: 94111

Map ID
Direction
Distance
Elevation

MAP FINDINGS

Site

Database(s)

EDR ID Number
EPA ID Number

1314 FRANKLIN STREET (Continued)

S121308097

NPDES as of 03/2018:

NPDES Number:	CAS000002
Status:	Active
Agency Number:	0
Region:	2
Regulatory Measure ID:	486758
Order Number:	2009-0009-DWQ
Regulatory Measure Type:	Enrollee
Place ID:	Not reported
WDID:	2 01C381892
Program Type:	Construction
Adoption Date Of Regulatory Measure:	Not reported
Effective Date Of Regulatory Measure:	12/04/2017
Expiration Date Of Regulatory Measure:	Not reported
Termination Date Of Regulatory Measure:	Not reported
Discharge Name:	CP VI Franklin LLC
Discharge Address:	1000 Sansome Street 1st Floor
Discharge City:	San Francisco
Discharge State:	California
Discharge Zip:	94111
Received Date:	Not reported
Processed Date:	Not reported
Status:	Not reported
Status Date:	Not reported
Place Size:	Not reported
Place Size Unit:	Not reported
Contact:	Not reported
Contact Title:	Not reported
Contact Phone:	Not reported
Contact Phone Ext:	Not reported
Contact Email:	Not reported
Operator Name:	Not reported
Operator Address:	Not reported
Operator City:	Not reported
Operator State:	Not reported
Operator Zip:	Not reported
Operator Contact:	Not reported
Operator Contact Title:	Not reported
Operator Contact Phone:	Not reported
Operator Contact Phone Ext:	Not reported
Operator Contact Email:	Not reported
Operator Type:	Not reported
Developer:	Not reported
Developer Address:	Not reported
Developer City:	Not reported
Developer State:	Not reported
Developer Zip:	Not reported
Developer Contact:	Not reported
Developer Contact Title:	Not reported
Constype Linear Utility Ind:	Not reported
Emergency Phone:	Not reported
Emergency Phone Ext:	Not reported
Constype Above Ground Ind:	Not reported
Constype Below Ground Ind:	Not reported
Constype Cable Line Ind:	Not reported
Constype Comm Line Ind:	Not reported
Constype Commercial Ind:	Not reported

Map ID
Direction
Distance
Elevation

MAP FINDINGS

Site

Database(s)

EDR ID Number
EPA ID Number

1314 FRANKLIN STREET (Continued)

S121308097

Constype Electrical Line Ind:	Not reported
Constype Gas Line Ind:	Not reported
Constype Industrial Ind:	Not reported
Constype Other Description:	Not reported
Constype Other Ind:	Not reported
Constype Recons Ind:	Not reported
Constype Residential Ind:	Not reported
Constype Transport Ind:	Not reported
Constype Utility Description:	Not reported
Constype Utility Ind:	Not reported
Constype Water Sewer Ind:	Not reported
Dir Discharge Uswater Ind:	Not reported
Receiving Water Name:	Not reported
Certifier:	Not reported
Certifier Title:	Not reported
Certification Date:	Not reported
Primary Sic:	Not reported
Secondary Sic:	Not reported
Tertiary Sic:	Not reported

CIWQS:

Name:	1314 FRANKLIN STREET
Address:	1314 FRANKLIN STREET
City,State,Zip:	OAKLAND, CA 94612
Agency:	CP VI Franklin LLC
Agency Address:	1000 Sansome Street 1st Floor, San Francisco, CA 94111
Place/Project Type:	Construction
SIC/NAICS:	Not reported
Region:	2
Program:	CONSTW
Regulatory Measure Status:	Terminated
Regulatory Measure Type:	Storm water construction
Order Number:	2009-0009-DWQ
WDID:	2 01C381892
NPDES Number:	CAS000002
Adoption Date:	Not reported
Effective Date:	12/04/2017
Termination Date:	03/22/2021
Expiration/Review Date:	Not reported
Design Flow:	Not reported
Major/Minor:	Not reported
Complexity:	Not reported
TTWQ:	Not reported
Enforcement Actions within 5 years:	0
Violations within 5 years:	0
Latitude:	37.80327
Longitude:	-122.26959

Map ID
 Direction
 Distance
 Elevation

MAP FINDINGS

Site

Database(s)

EDR ID Number
 EPA ID Number

V184
 WNW
 1/8-1/4
 0.208 mi.
 1096 ft.

BROADWAY
1640 BROADWAY
OAKLAND, CA 94612
Site 3 of 4 in cluster V

RCRA-LQG **1025882030**
CAP000270033

Relative:
Lower
Actual:
33 ft.

RCRA Listings:		20170130
Date Form Received by Agency:		20170130
Handler Name:	BROADWAY	
Handler Address:		1640 BROADWAY
Handler City,State,Zip:		OAKLAND, CA 94612
EPA ID:		CAP000270033
Contact Name:		JOHN "ALEX" A WATERBURY
Contact Address:		9TH ST STE 300
Contact City,State,Zip:		OAKLAND, CA 94607
Contact Telephone:		415-975-4981
Contact Fax:		Not reported
Contact Email:		ALEX.WATERBURY@LIVELMC.COM
Contact Title:		DIVISION PRESIDENT
EPA Region:		09
Land Type:		Private
Federal Waste Generator Description:		Large Quantity Generator
Non-Notifier:		Not reported
Biennial Report Cycle:		Not reported
Accessibility:		Not reported
Active Site Indicator:		Handler Activities
State District Owner:		Not reported
State District:		Not reported
Mailing Address:		BROADWAY
Mailing City,State,Zip:		OAKLAND, CA 94612
Owner Name:	LMV 1640 BROADWAY HOLDINGS, LP	
Owner Type:		Private
Operator Name:	DOUGLAS PARKING, INC	
Operator Type:		Private
Short-Term Generator Activity:		Yes
Importer Activity:		No
Mixed Waste Generator:		No
Transporter Activity:		No
Transfer Facility Activity:		No
Recycler Activity with Storage:		No
Small Quantity On-Site Burner Exemption:		No
Smelting Melting and Refining Furnace Exemption:		No
Underground Injection Control:		No
Off-Site Waste Receipt:		No
Universal Waste Indicator:		No
Universal Waste Destination Facility:		No
Federal Universal Waste:		No
Active Site Fed-Reg Treatment Storage and Disposal Facility:		Not reported
Active Site Converter Treatment storage and Disposal Facility:		Not reported
Active Site State-Reg Treatment Storage and Disposal Facility:		Not reported
Active Site State-Reg Handler:		---
Federal Facility Indicator:		Not reported
Hazardous Secondary Material Indicator:		N
Sub-Part K Indicator:		Not reported
Commercial TSD Indicator:		No
Treatment Storage and Disposal Type:		Not reported
2018 GPRA Permit Baseline:		Not on the Baseline
2018 GPRA Renewals Baseline:		Not on the Baseline
Permit Renewals Workload Universe:		Not reported

Map ID
 Direction
 Distance
 Elevation

MAP FINDINGS

Site

Database(s)

EDR ID Number
 EPA ID Number

BROADWAY (Continued)

1025882030

Permit Workload Universe:	Not reported
Permit Progress Universe:	Not reported
Post-Closure Workload Universe:	Not reported
Closure Workload Universe:	Not reported
202 GPRA Corrective Action Baseline:	No
Corrective Action Workload Universe:	No
Subject to Corrective Action Universe:	No
Non-TSDFs Where RCRA CA has Been Imposed Universe:	No
TSDFs Potentially Subject to CA Under 3004 (u)/(v) Universe:	No
TSDFs Only Subject to CA under Discretionary Auth Universe:	No
Corrective Action Priority Ranking:	No NCAPS ranking
Environmental Control Indicator:	No
Institutional Control Indicator:	No
Human Exposure Controls Indicator:	N/A
Groundwater Controls Indicator:	N/A
Operating TSDF Universe:	Not reported
Full Enforcement Universe:	Not reported
Significant Non-Complier Universe:	No
Unaddressed Significant Non-Complier Universe:	No
Addressed Significant Non-Complier Universe:	No
Significant Non-Complier With a Compliance Schedule Universe:	No
Financial Assurance Required:	Not reported
Handler Date of Last Change:	20170215
Recognized Trader-Importer:	No
Recognized Trader-Exporter:	No
Importer of Spent Lead Acid Batteries:	No
Exporter of Spent Lead Acid Batteries:	No
Recycler Activity Without Storage:	No
Manifest Broker:	No
Sub-Part P Indicator:	No

Hazardous Waste Summary:

Waste Code: D008
 Waste Description: LEAD

Waste Code: U145
 Waste Description: LEAD PHOSPHATE (OR) PHOSPHORIC ACID, LEAD(2+) SALT (2:3)

Handler - Owner Operator:

Owner/Operator Indicator:	Owner
Owner/Operator Name:	LMV 1640 BROADWAY HOLDINGS, LP
Legal Status:	Private
Date Became Current:	20160901
Date Ended Current:	Not reported
Owner/Operator Address:	95 ENTERPRISE STE 200
Owner/Operator City,State,Zip:	ALISO VIEJO, CA 92656
Owner/Operator Telephone:	Not reported
Owner/Operator Telephone Ext:	Not reported
Owner/Operator Fax:	Not reported
Owner/Operator Email:	Not reported

Owner/Operator Indicator:	Operator
Owner/Operator Name:	DOUGLAS PARKING, INC
Legal Status:	Private
Date Became Current:	20160901

Map ID
Direction
Distance
Elevation

MAP FINDINGS

Site

Database(s)

EDR ID Number
EPA ID Number

BROADWAY (Continued)

1025882030

Date Ended Current: Not reported
Owner/Operator Address: Not reported
Owner/Operator City,State,Zip: Not reported
Owner/Operator Telephone: Not reported
Owner/Operator Telephone Ext: Not reported
Owner/Operator Fax: Not reported
Owner/Operator Email: Not reported

Historic Generators:

Receive Date: 20170130
Handler Name: BROADWAY
Federal Waste Generator Description: Large Quantity Generator
State District Owner: Not reported
Large Quantity Handler of Universal Waste: No
Recognized Trader Importer: No
Recognized Trader Exporter: No
Spent Lead Acid Battery Importer: No
Spent Lead Acid Battery Exporter: No
Current Record: Yes
Non Storage Recycler Activity: Not reported
Electronic Manifest Broker: Not reported

List of NAICS Codes and Descriptions:

NAICS Code: 23611
NAICS Description: RESIDENTIAL BUILDING CONSTRUCTION

NAICS Code: 56291
NAICS Description: REMEDIATION SERVICES

Facility Has Received Notices of Violations:

Violations: No Violations Found

Evaluation Action Summary:

Evaluations: No Evaluations Found

X185
SSE
1/8-1/4
0.209 mi.
1102 ft.

MOBIL SERVICE STATION
160 014TH ST
OAKLAND, CA 94612
Site 1 of 3 in cluster X

SWEEPS UST S101630373
CA FID UST N/A

Relative:
Lower
Actual:
33 ft.

SWEEPS UST:
Name: MOBIL SERVICE STATION
Address: 160 014TH ST
City: OAKLAND
Status: Not reported
Comp Number: 39598
Number: Not reported
Board Of Equalization: 44-000400
Referral Date: Not reported
Action Date: Not reported
Created Date: Not reported
Owner Tank Id: Not reported
SWRCB Tank Id: 01-000-039598-000001
Tank Status: Not reported

Map ID
Direction
Distance
Elevation

MAP FINDINGS

Site

Database(s)

EDR ID Number
EPA ID Number

MOBIL SERVICE STATION (Continued)

S101630373

Capacity: 10000
Active Date: Not reported
Tank Use: M.V. FUEL
STG: PRODUCT
Content: REG UNLEADED
Number Of Tanks: 4

Name: MOBIL SERVICE STATION
Address: 160 014TH ST
City: OAKLAND
Status: Not reported
Comp Number: 39598
Number: Not reported
Board Of Equalization: 44-000400
Referral Date: Not reported
Action Date: Not reported
Created Date: Not reported
Owner Tank Id: Not reported
SWRCB Tank Id: 01-000-039598-000002
Tank Status: Not reported
Capacity: 6000
Active Date: Not reported
Tank Use: M.V. FUEL
STG: PRODUCT
Content: LEADED
Number Of Tanks: Not reported

Name: MOBIL SERVICE STATION
Address: 160 014TH ST
City: OAKLAND
Status: Not reported
Comp Number: 39598
Number: Not reported
Board Of Equalization: 44-000400
Referral Date: Not reported
Action Date: Not reported
Created Date: Not reported
Owner Tank Id: Not reported
SWRCB Tank Id: 01-000-039598-000003
Tank Status: Not reported
Capacity: 6000
Active Date: Not reported
Tank Use: UNKNOWN
STG: PRODUCT
Content: Not reported
Number Of Tanks: Not reported

Name: MOBIL SERVICE STATION
Address: 160 014TH ST
City: OAKLAND
Status: Not reported
Comp Number: 39598
Number: Not reported
Board Of Equalization: 44-000400
Referral Date: Not reported
Action Date: Not reported
Created Date: Not reported

Map ID
 Direction
 Distance
 Elevation

MAP FINDINGS

Site

Database(s)

EDR ID Number
 EPA ID Number

MOBIL SERVICE STATION (Continued)

S101630373

Owner Tank Id: Not reported
 SWRCB Tank Id: 01-000-039598-000004
 Tank Status: Not reported
 Capacity: 1
 Active Date: Not reported
 Tank Use: OIL
 STG: WASTE
 Content: WASTE OIL
 Number Of Tanks: Not reported

CA FID UST:

Facility ID: 01002178
 Regulated By: UTNKI
 Regulated ID: 00039598
 Cortese Code: Not reported
 SIC Code: Not reported
 Facility Phone: 4158397264
 Mail To: Not reported
 Mailing Address: 160 014TH ST
 Mailing Address 2: Not reported
 Mailing City,St,Zip: OAKLAND 94612
 Contact: Not reported
 Contact Phone: Not reported
 DUNs Number: Not reported
 NPDES Number: Not reported
 EPA ID: Not reported
 Comments: Not reported
 Status: Inactive

Y186
SSE
1/8-1/4
0.210 mi.
1107 ft.

ROBERT YOHAI
184 13TH STREET
OAKLAND, CA 94612
Site 1 of 10 in cluster Y

RCRA NonGen / NLR **1027203222**
CAC003167161

Relative:
Higher
Actual:
35 ft.

RCRA Listings:
 Date Form Received by Agency: 20220318
 Handler Name: ROBERT YOHAI
 Handler Address: 184 13TH STREET
 Handler City,State,Zip: OAKLAND, CA 94612
 EPA ID: CAC003167161
 Contact Name: ROBERT YOHAI
 Contact Address: 166 TUNNEL RD
 Contact City,State,Zip: BERKELEY, CA 94705, CA 94705
 Contact Telephone: 510-599-1066
 Contact Fax: Not reported
 Contact Email: RJYOHAI@AOL.COM
 Contact Title: Not reported
 EPA Region: 09
 Land Type: Not reported
 Federal Waste Generator Description: Not a generator, verified
 Non-Notifier: Not reported
 Biennial Report Cycle: Not reported
 Accessibility: Not reported
 Active Site Indicator: Not reported
 State District Owner: Not reported
 State District: Not reported

Map ID
 Direction
 Distance
 Elevation

MAP FINDINGS

Site

Database(s)

EDR ID Number
 EPA ID Number

ROBERT YOHAJ (Continued)

1027203222

Mailing Address:		166 TUNNEL RD
Mailing City,State,Zip:		BERKELEY, CA 94705, CA 94705
Owner Name:	ROBERT YOHAJ	
Owner Type:		Other
Operator Name:	ROBERT YOHAJ	
Operator Type:		Other
Short-Term Generator Activity:		No
Importer Activity:		No
Mixed Waste Generator:		No
Transporter Activity:		No
Transfer Facility Activity:		No
Recycler Activity with Storage:		No
Small Quantity On-Site Burner Exemption:		No
Smelting Melting and Refining Furnace Exemption:		No
Underground Injection Control:		No
Off-Site Waste Receipt:		No
Universal Waste Indicator:		No
Universal Waste Destination Facility:		No
Federal Universal Waste:		No
Active Site Fed-Reg Treatment Storage and Disposal Facility:		Not reported
Active Site Converter Treatment storage and Disposal Facility:		Not reported
Active Site State-Reg Treatment Storage and Disposal Facility:		Not reported
Active Site State-Reg Handler:		---
Federal Facility Indicator:		Not reported
Hazardous Secondary Material Indicator:		N
Sub-Part K Indicator:		Not reported
Commercial TSD Indicator:		No
Treatment Storage and Disposal Type:		Not reported
2018 GPRA Permit Baseline:		Not on the Baseline
2018 GPRA Renewals Baseline:		Not on the Baseline
Permit Renewals Workload Universe:		Not reported
Permit Workload Universe:		Not reported
Permit Progress Universe:		Not reported
Post-Closure Workload Universe:		Not reported
Closure Workload Universe:		Not reported
202 GPRA Corrective Action Baseline:		No
Corrective Action Workload Universe:		No
Subject to Corrective Action Universe:		No
Non-TSDFs Where RCRA CA has Been Imposed Universe:		No
TSDFs Potentially Subject to CA Under 3004 (u)/(v) Universe:		No
TSDFs Only Subject to CA under Discretionary Auth Universe:		No
Corrective Action Priority Ranking:		No NCAPS ranking
Environmental Control Indicator:		No
Institutional Control Indicator:		No
Human Exposure Controls Indicator:		N/A
Groundwater Controls Indicator:		N/A
Operating TSDF Universe:		Not reported
Full Enforcement Universe:		Not reported
Significant Non-Complier Universe:		No
Unaddressed Significant Non-Complier Universe:		No
Addressed Significant Non-Complier Universe:		No
Significant Non-Complier With a Compliance Schedule Universe:		No
Financial Assurance Required:	Not reported	
Handler Date of Last Change:		20220319
Recognized Trader-Importer:		No
Recognized Trader-Exporter:		No
Importer of Spent Lead Acid Batteries:		No

Map ID
Direction
Distance
Elevation

MAP FINDINGS

Site

Database(s)

EDR ID Number
EPA ID Number

ROBERT YOHAI (Continued)

1027203222

Exporter of Spent Lead Acid Batteries: No
Recycler Activity Without Storage: No
Manifest Broker: No
Sub-Part P Indicator: No

Handler - Owner Operator:

Owner/Operator Indicator: Operator
Owner/Operator Name: ROBERT YOHAI
Legal Status: Other
Date Became Current: Not reported
Date Ended Current: Not reported
Owner/Operator Address: 166 TUNNEL RD
Owner/Operator City,State,Zip: BERKELEY, CA 94705, CA 94705
Owner/Operator Telephone: 510-599-1066
Owner/Operator Telephone Ext: Not reported
Owner/Operator Fax: Not reported
Owner/Operator Email: Not reported

Owner/Operator Indicator: Owner
Owner/Operator Name: ROBERT YOHAI
Legal Status: Other
Date Became Current: Not reported
Date Ended Current: Not reported
Owner/Operator Address: 166 TUNNEL RD
Owner/Operator City,State,Zip: BERKELEY, CA 94705, CA 94705
Owner/Operator Telephone: 510-599-1066
Owner/Operator Telephone Ext: Not reported
Owner/Operator Fax: Not reported
Owner/Operator Email: Not reported

Historic Generators:

Receive Date: 20220318
Handler Name: ROBERT YOHAI
Federal Waste Generator Description: Not a generator, verified
State District Owner: Not reported
Large Quantity Handler of Universal Waste: No
Recognized Trader Importer: No
Recognized Trader Exporter: No
Spent Lead Acid Battery Importer: No
Spent Lead Acid Battery Exporter: No
Current Record: Yes
Non Storage Recycler Activity: No
Electronic Manifest Broker: No

List of NAICS Codes and Descriptions:

NAICS Code: 56299
NAICS Description: ALL OTHER WASTE MANAGEMENT SERVICES

Facility Has Received Notices of Violations:

Violations: No Violations Found

Evaluation Action Summary:

Evaluations: No Evaluations Found

MAP FINDINGS

Map ID
 Direction
 Distance
 Elevation

Site

Database(s)

EDR ID Number
 EPA ID Number

Y187
SSE
1/8-1/4
0.210 mi.
1107 ft.

ROBERT YOHAI
184 13TH ST
OAKLAND, CA 94612
Site 2 of 10 in cluster Y

LUST **S128364109**
HWTS **N/A**

Relative:
Higher
Actual:
35 ft.

LUST:
 Name: PERALTA APARTMENTS
 Address: 184 13TH STREET
 City,State,Zip: OAKLAND, CA 94612
 Lead Agency: ALAMEDA COUNTY LOP
 Case Type: LUST Cleanup Site
 Geo Track: http://geotracker.waterboards.ca.gov/profile_report.asp?global_id=T10000019997
 Global Id: T10000019997
 Latitude: 37.80145
 Longitude: -122.26525
 Status: Open - Site Assessment
 Status Date: 07/28/2022
 Case Worker: EH
 RB Case Number: Not reported
 Local Agency: ALAMEDA COUNTY LOP
 File Location: Not reported
 Local Case Number: RO0003546
 Potential Media Affect: Other Groundwater (uses other than drinking water), Soil, Soil Vapor, Under Investigation
 Potential Contaminants of Concern: Not reported
 Site History: Not reported

LUST:
 Global Id: T10000019997
 Contact Type: Local Agency Caseworker
 Contact Name: EVA HEY
 Organization Name: ALAMEDA COUNTY LOP
 Address: 1131 Harbor Bay Parkway
 City: ALAMEDA
 Email: eva.hey@acgov.org
 Phone Number: 5105676791
 Global Id: T10000019997
 Contact Type: Regional Board Caseworker
 Contact Name: UUU
 Organization Name: SAN FRANCISCO BAY RWQCB (REGION 2)
 Address: 1515 CLAY ST SUITE 1400
 City: OAKLAND
 Email: Not reported
 Phone Number: Not reported

LUST:
 Global Id: T10000019997
 Action Type: Other
 Date: 04/04/2022
 Action: Leak Discovery
 Global Id: T10000019997
 Action Type: Other
 Date: 05/10/2022
 Action: Leak Reported
 Global Id: T10000019997

Map ID
Direction
Distance
Elevation

MAP FINDINGS

Site

Database(s)

EDR ID Number
EPA ID Number

ROBERT YOHAI (Continued)

S128364109

Action Type: Other
Date: 04/04/2022
Action: Leak Stopped

Global Id: T10000019997
Action Type: RESPONSE
Date: 07/27/2022
Action: Tank Removal Report / UST Sampling Report

Global Id: T10000019997
Action Type: RESPONSE
Date: 07/27/2022
Action: Other Report / Document

Global Id: T10000019997
Action Type: RESPONSE
Date: 07/27/2022
Action: Other Report / Document

Global Id: T10000019997
Action Type: RESPONSE
Date: 08/24/2022
Action: Other Report / Document

Global Id: T10000019997
Action Type: RESPONSE
Date: 07/27/2022
Action: Other Report / Document

LUST:

Global Id: T10000019997
Status: Open - Case Begin Date
Status Date: 04/04/2022

Global Id: T10000019997
Status: Open - Site Assessment
Status Date: 07/28/2022

HWTS:

Name: ROBERT YOHAI
Address: 184 13TH ST
Address 2: Not reported
City,State,Zip: OAKLAND, CA 94612
EPA ID: CAC003152642
Inactive Date: 03/15/2022
Create Date: 12/14/2021
Last Act Date: Not reported
Mailing Name: Not reported
Mailing Address: 166 TUNNEL RD
Mailing Address 2: Not reported
Mailing City,State,Zip: BERKELEY, CA 94705
Owner Name: ROBERT YOHAI
Owner Address: 166 TUNNEL RD
Owner Address 2: Not reported
Owner City,State,Zip: BERKELEY, CA 94705

Map ID
Direction
Distance
Elevation

MAP FINDINGS

Site

Database(s)

EDR ID Number
EPA ID Number

ROBERT YOHAI (Continued)

S128364109

Contact Name: ROBERT YOHAI
Contact Address: 166 TUNNEL RD
Contact Address 2: Not reported
City,State,Zip: BERKELEY, CA 94705
Facility Status: Inactive
Facility Type: TEMPORARY
Category: STATE
Latitude: 37.80142401
Longitude: -122.26519603

Y188
SSE
1/8-1/4
0.210 mi.
1107 ft.

ROBERT YOHAI
184 13TH ST
OAKLAND, CA 94612
Site 3 of 10 in cluster Y

RCRA NonGen / NLR **1027080629**
CAC003152642

Relative:
Higher
Actual:
35 ft.

RCRA Listings:
Date Form Received by Agency: 20211214
Handler Name: ROBERT YOHAI
Handler Address: 184 13TH ST
Handler City,State,Zip: OAKLAND, CA 94612
EPA ID: CAC003152642
Contact Name: ROBERT YOHAI
Contact Address: 166 TUNNEL RD
Contact City,State,Zip: BERKELEY, CA 94705
Contact Telephone: 510-599-1066
Contact Fax: Not reported
Contact Email: JOSEFINA@GGTR.COM
Contact Title: Not reported
EPA Region: 09
Land Type: Not reported
Federal Waste Generator Description: Not a generator, verified
Non-Notifier: Not reported
Biennial Report Cycle: Not reported
Accessibility: Not reported
Active Site Indicator: Not reported
State District Owner: Not reported
State District: Not reported
Mailing Address: 166 TUNNEL RD
Mailing City,State,Zip: BERKELEY, CA 94705
Owner Name: ROBERT YOHAI
Owner Type: Other
Operator Name: ROBERT YOHAI
Operator Type: Other
Short-Term Generator Activity: No
Importer Activity: No
Mixed Waste Generator: No
Transporter Activity: No
Transfer Facility Activity: No
Recycler Activity with Storage: No
Small Quantity On-Site Burner Exemption: No
Smelting Melting and Refining Furnace Exemption: No
Underground Injection Control: No
Off-Site Waste Receipt: No
Universal Waste Indicator: No
Universal Waste Destination Facility: No
Federal Universal Waste: No
Active Site Fed-Reg Treatment Storage and Disposal Facility: Not reported

Map ID
 Direction
 Distance
 Elevation

MAP FINDINGS

Site

Database(s)

EDR ID Number
 EPA ID Number

ROBERT YOHAJ (Continued)

1027080629

Active Site Converter Treatment storage and Disposal Facility:	Not reported
Active Site State-Reg Treatment Storage and Disposal Facility:	Not reported
Active Site State-Reg Handler:	---
Federal Facility Indicator:	Not reported
Hazardous Secondary Material Indicator:	N
Sub-Part K Indicator:	Not reported
Commercial TSD Indicator:	No
Treatment Storage and Disposal Type:	Not reported
2018 GPRA Permit Baseline:	Not on the Baseline
2018 GPRA Renewals Baseline:	Not on the Baseline
Permit Renewals Workload Universe:	Not reported
Permit Workload Universe:	Not reported
Permit Progress Universe:	Not reported
Post-Closure Workload Universe:	Not reported
Closure Workload Universe:	Not reported
202 GPRA Corrective Action Baseline:	No
Corrective Action Workload Universe:	No
Subject to Corrective Action Universe:	No
Non-TSDFs Where RCRA CA has Been Imposed Universe:	No
TSDFs Potentially Subject to CA Under 3004 (u)/(v) Universe:	No
TSDFs Only Subject to CA under Discretionary Auth Universe:	No
Corrective Action Priority Ranking:	No NCAPS ranking
Environmental Control Indicator:	No
Institutional Control Indicator:	No
Human Exposure Controls Indicator:	N/A
Groundwater Controls Indicator:	N/A
Operating TSDF Universe:	Not reported
Full Enforcement Universe:	Not reported
Significant Non-Complier Universe:	No
Unaddressed Significant Non-Complier Universe:	No
Addressed Significant Non-Complier Universe:	No
Significant Non-Complier With a Compliance Schedule Universe:	No
Financial Assurance Required:	Not reported
Handler Date of Last Change:	20211214
Recognized Trader-Importer:	No
Recognized Trader-Exporter:	No
Importer of Spent Lead Acid Batteries:	No
Exporter of Spent Lead Acid Batteries:	No
Recycler Activity Without Storage:	No
Manifest Broker:	No
Sub-Part P Indicator:	No

Handler - Owner Operator:

Owner/Operator Indicator:	Operator
Owner/Operator Name: ROBERT YOHAJ	
Legal Status:	Other
Date Became Current:	Not reported
Date Ended Current:	Not reported
Owner/Operator Address:	166 TUNNEL RD
Owner/Operator City,State,Zip:	BERKELEY, CA 94705
Owner/Operator Telephone:	510-599-1066
Owner/Operator Telephone Ext:	Not reported
Owner/Operator Fax:	Not reported
Owner/Operator Email:	Not reported
Owner/Operator Indicator:	Owner

Map ID
Direction
Distance
Elevation

MAP FINDINGS

Site

Database(s)

EDR ID Number
EPA ID Number

ROBERT YOHAJ (Continued)

1027080629

Owner/Operator Name: ROBERT YOHAJ
Legal Status: Other
Date Became Current: Not reported
Date Ended Current: Not reported
Owner/Operator Address: 166 TUNNEL RD
Owner/Operator City,State,Zip: BERKELEY, CA 94705
Owner/Operator Telephone: 510-599-1066
Owner/Operator Telephone Ext: Not reported
Owner/Operator Fax: Not reported
Owner/Operator Email: Not reported

Historic Generators:

Receive Date: 20211214
Handler Name: ROBERT YOHAJ
Federal Waste Generator Description: Not a generator, verified
State District Owner: Not reported
Large Quantity Handler of Universal Waste: No
Recognized Trader Importer: No
Recognized Trader Exporter: No
Spent Lead Acid Battery Importer: No
Spent Lead Acid Battery Exporter: No
Current Record: Yes
Non Storage Recycler Activity: No
Electronic Manifest Broker: No

List of NAICS Codes and Descriptions:

NAICS Code: 56299
NAICS Description: ALL OTHER WASTE MANAGEMENT SERVICES

Facility Has Received Notices of Violations:

Violations: No Violations Found

Evaluation Action Summary:

Evaluations: No Evaluations Found

Z189
North
1/8-1/4
0.210 mi.
1108 ft.

CSHV 1956 WEBSTER LLC
1956 WEBSTER STREET
OAKLAND, CA 94612

RCRA NonGen / NLR **1026468095**
CAC003073492

Site 1 of 3 in cluster Z

Relative:
Lower
Actual:
19 ft.

RCRA Listings:
Date Form Received by Agency: 20200706
Handler Name: CSHV 1956 WEBSTER LLC
Handler Address: 1956 WEBSTER STREET
Handler City,State,Zip: OAKLAND, CA 94612
EPA ID: CAC003073492
Contact Name: CRAIG NORD
Contact Address: 1999 HARRISON STREET, SUITE 110
Contact City,State,Zip: OAKLAND, CA 94612
Contact Telephone: 510-300-4013
Contact Fax: Not reported
Contact Email: CRAIG.NORD@AVISONYOUNG.COM
Contact Title: Not reported
EPA Region: 09

Map ID
 Direction
 Distance
 Elevation

MAP FINDINGS

Site

Database(s)

EDR ID Number
 EPA ID Number

CSHV 1956 WEBSTER LLC (Continued)

1026468095

Land Type:	Not reported
Federal Waste Generator Description:	Not a generator, verified
Non-Notifier:	Not reported
Biennial Report Cycle:	Not reported
Accessibility:	Not reported
Active Site Indicator:	Not reported
State District Owner:	Not reported
State District:	Not reported
Mailing Address:	1956 WEBSTER STREET
Mailing City, State, Zip:	OAKLAND, CA 94612
Owner Name:	FATIMA VEGAS
Owner Type:	Other
Operator Name:	CRAIG NORD
Operator Type:	Other
Short-Term Generator Activity:	No
Importer Activity:	No
Mixed Waste Generator:	No
Transporter Activity:	No
Transfer Facility Activity:	No
Recycler Activity with Storage:	No
Small Quantity On-Site Burner Exemption:	No
Smelting Melting and Refining Furnace Exemption:	No
Underground Injection Control:	No
Off-Site Waste Receipt:	No
Universal Waste Indicator:	No
Universal Waste Destination Facility:	No
Federal Universal Waste:	No
Active Site Fed-Reg Treatment Storage and Disposal Facility:	Not reported
Active Site Converter Treatment storage and Disposal Facility:	Not reported
Active Site State-Reg Treatment Storage and Disposal Facility:	Not reported
Active Site State-Reg Handler:	---
Federal Facility Indicator:	Not reported
Hazardous Secondary Material Indicator:	N
Sub-Part K Indicator:	Not reported
Commercial TSD Indicator:	No
Treatment Storage and Disposal Type:	Not reported
2018 GPRA Permit Baseline:	Not on the Baseline
2018 GPRA Renewals Baseline:	Not on the Baseline
Permit Renewals Workload Universe:	Not reported
Permit Workload Universe:	Not reported
Permit Progress Universe:	Not reported
Post-Closure Workload Universe:	Not reported
Closure Workload Universe:	Not reported
202 GPRA Corrective Action Baseline:	No
Corrective Action Workload Universe:	No
Subject to Corrective Action Universe:	No
Non-TSDs Where RCRA CA has Been Imposed Universe:	No
TSDs Potentially Subject to CA Under 3004 (u)/(v) Universe:	No
TSDs Only Subject to CA under Discretionary Auth Universe:	No
Corrective Action Priority Ranking:	No NCAPS ranking
Environmental Control Indicator:	No
Institutional Control Indicator:	No
Human Exposure Controls Indicator:	N/A
Groundwater Controls Indicator:	N/A
Operating TSD Universe:	Not reported
Full Enforcement Universe:	Not reported
Significant Non-Complier Universe:	No

Map ID
Direction
Distance
Elevation

MAP FINDINGS

Site

Database(s)

EDR ID Number
EPA ID Number

CSHV 1956 WEBSTER LLC (Continued)

1026468095

Unaddressed Significant Non-Complier Universe: No
Addressed Significant Non-Complier Universe: No
Significant Non-Complier With a Compliance Schedule Universe: No
Financial Assurance Required: Not reported
Handler Date of Last Change: 20200710
Recognized Trader-Importer: No
Recognized Trader-Exporter: No
Importer of Spent Lead Acid Batteries: No
Exporter of Spent Lead Acid Batteries: No
Recycler Activity Without Storage: No
Manifest Broker: No
Sub-Part P Indicator: No

Handler - Owner Operator:

Owner/Operator Indicator: Owner
Owner/Operator Name: FATIMA VEGAS
Legal Status: Other
Date Became Current: Not reported
Date Ended Current: Not reported
Owner/Operator Address: 230 PARK AVE, 12TH FL
Owner/Operator City,State,Zip: NEW YORK, NY 10169
Owner/Operator Telephone: 510-273-8555
Owner/Operator Telephone Ext: Not reported
Owner/Operator Fax: Not reported
Owner/Operator Email: Not reported

Owner/Operator Indicator: Operator
Owner/Operator Name: CRAIG NORD
Legal Status: Other
Date Became Current: Not reported
Date Ended Current: Not reported
Owner/Operator Address: 1999 HARRISON STREET, SUITE 110
Owner/Operator City,State,Zip: OAKLAND, CA 94612
Owner/Operator Telephone: 510-300-4013
Owner/Operator Telephone Ext: Not reported
Owner/Operator Fax: Not reported
Owner/Operator Email: Not reported

Historic Generators:

Receive Date: 20200706
Handler Name: CSHV 1956 WEBSTER LLC
Federal Waste Generator Description: Not a generator, verified
State District Owner: Not reported
Large Quantity Handler of Universal Waste: No
Recognized Trader Importer: No
Recognized Trader Exporter: No
Spent Lead Acid Battery Importer: No
Spent Lead Acid Battery Exporter: No
Current Record: Yes
Non Storage Recycler Activity: Not reported
Electronic Manifest Broker: Not reported

List of NAICS Codes and Descriptions:

NAICS Code: 525990
NAICS Description: OTHER FINANCIAL VEHICLES

Map ID
Direction
Distance
Elevation

MAP FINDINGS

Site

Database(s)

EDR ID Number
EPA ID Number

CSHV 1956 WEBSTER LLC (Continued)

1026468095

Facility Has Received Notices of Violations:
Violations: No Violations Found

Evaluation Action Summary:
Evaluations: No Evaluations Found

**W190
SW
1/8-1/4
0.211 mi.
1112 ft.**

**F.G. MAR COMMUNITY HOUSING PRJ
HARRISON & 13TH STREETS
OAKLAND, CA 92626**

**Notify 65 S100178793
N/A**

Site 5 of 10 in cluster W

**Relative:
Higher
Actual:
41 ft.**

NOTIFY 65:
Name: F.G. MAR COMMUNITY HOUSING PRJ
Address: HARRISON & 13TH STREETS
City,State,Zip: OAKLAND, CA 92626
Date Reported: Not reported
Staff Initials: Not reported
Board File Number: Not reported
Facility Type: Not reported
Discharge Date: Not reported
Issue Date: Not reported
Incident Description: Not reported
Global ID: Not reported
Status: Not reported

**AA191
NNW
1/8-1/4
0.212 mi.
1117 ft.**

**KAISER REGIONAL OFFICE GARAGE
410 19TH ST OFC
OAKLAND, CA 94612**

**UST U003804776
N/A**

Site 1 of 4 in cluster AA

**Relative:
Lower
Actual:
28 ft.**

UST:
Name: KAISER REGIONAL OFFICE GARAGE
Address: 410 19TH ST OFC
City,State,Zip: OAKLAND, CA 94612
Facility ID: 140
Permitting Agency: OAKLAND, CITY OF
CERSID: Not reported
Latitude: 37.80747
Longitude: -122.26815
Owner type: Not reported
Facility type: Not reported
Num of inuse ust: Not reported
Num of closed ust: Not reported
Num of oos ust: Not reported
Epa region: Not reported
Tribal lands: Not reported
Tank owner name: Not reported
Tank owner mailing address: Not reported
Tank owner mailing city: Not reported
Tank owner mailing zip: Not reported
Tank owner mailing state: Not reported
Tank operator name: Not reported

Map ID
Direction
Distance
Elevation

MAP FINDINGS

Site

Database(s)

EDR ID Number
EPA ID Number

KAISER REGIONAL OFFICE GARAGE (Continued)

U003804776

Tank operator mailing address: Not reported
Tank operator mailing city: Not reported
Tank operator mailing zip: Not reported
Tank operator mailing state: Not reported
Tankidnumber: Not reported
Tank status: Not reported
Tank configuration: Not reported
Tank closure date: Not reported
Tank installation date: Not reported
Tank num of compartments: Not reported
Tank contents: Not reported
Tank capacity gallons: Not reported
Tank type: Not reported
Tank pc construction: Not reported
Tank pwpiping construction: Not reported
Tank piping type: Not reported
Tank piping construction: Not reported
Tank sacrificial anode: Not reported
Tank cp impressed current: Not reported
Tank cp shutoff: Not reported
Tank alarms: Not reported
Tank ball float: Not reported
Tank spill bucket: Not reported

**AB192
WNW
1/8-1/4
0.213 mi.
1124 ft.**

**WESTERN DENTAL
1530 BROADWAY
OAKLAND, CA 94612
Site 1 of 2 in cluster AB**

**CERS HAZ WASTE S121793006
CERS N/A**

**Relative:
Higher
Actual:
37 ft.**

CERS HAZ WASTE:
Name: WESTERN DENTAL
Address: 1530 BROADWAY
City,State,Zip: OAKLAND, CA 94612
Site ID: 85484
CERS ID: 10449112
CERS Description: Hazardous Waste Generator

CERS:
Name: WESTERN DENTAL
Address: 1530 BROADWAY
City,State,Zip: OAKLAND, CA 94612
Site ID: 85484
CERS ID: 10449112
CERS Description: Chemical Storage Facilities

Violations:
Site ID: 85484
Site Name: Western Dental
Violation Date: 05-01-2018
Citation: HSC 6.95 25505.1 - California Health and Safety Code, Chapter 6.95, Section(s) 25505.1
Violation Description: Failure to provide a copy of the business plan to the owner or the owner's agent within five working days after receiving a request for a copy from the owner or the owner's agent.
Violation Notes: Returned to compliance on 07/16/2018. OBSERVATION: The facility leases/rents the property and there is no documentation that the property owner has been notified in writing that a HMBP is required

Map ID
Direction
Distance
Elevation

MAP FINDINGS

Site

Database(s)

EDR ID Number
EPA ID Number

WESTERN DENTAL (Continued)

S121793006

Violation Division: Alameda County Environmental Health
Violation Program: HMRRP
Violation Source: CERS,
for the business and complied with all of its provisions. CORRECTIVE ACTION: Submit documentation to the CUPA demonstrating that you have complied with the requirement within 30 days. ACDEH will provide a form to be utilized to fulfill this requirement.

Site ID: 85484
Site Name: Western Dental
Violation Date: 05-01-2018
Citation: 22 CCR 12 66262.34(f) - California Code of Regulations, Title 22, Chapter 12, Section(s) 66262.34(f)

Violation Description: Failure to properly label hazardous waste accumulation containers and portable tanks with the following requirements: "Hazardous Waste", name and address of the generator, physical and chemical characteristics of the Hazardous Waste, and starting accumulation date.

Violation Notes: Returned to compliance on 05/01/2018. OBSERVATION: A clear 5 gallon container of used oil in the storage room did not have a start accumulation date. All hazardous waste containers shall be marked with the following information: 1) the words Hazardous Waste ; 2) name and address of generator; 3) hazardous properties; 4) physical state; 5) composition (contents); 6) accumulation start date. CORRECTED ON SITE. The Floor Supervisor Sandra Robles added the start accumulation date based on disposal records. This was corrected on site.

Violation Division: Alameda County Environmental Health
Violation Program: HW
Violation Source: CERS,

Site ID: 85484
Site Name: Western Dental
Violation Date: 05-01-2018
Citation: HSC 6.95 25507 - California Health and Safety Code, Chapter 6.95, Section(s) 25507

Violation Description: Failure to adequately establish and implement a business plan when storing/handling a hazardous material at or above reportable quantities.

Violation Notes: Returned to compliance on 10/01/2018. OBSERVATION: The Hazardous Materials Business Plan has not been adequately implemented as demonstrated by a copy of the plan not being on site and available to employees to implement during an emergency. CORRECTIVE ACTION: Submit documentation to the CUPA demonstrating that the Hazardous Materials Business Plan is on site and available to employees within 30 days.

Violation Division: Alameda County Environmental Health
Violation Program: HMRRP
Violation Source: CERS,

Evaluation:
Eval General Type: Compliance Evaluation Inspection
Eval Date: 05-01-2018
Violations Found: Yes
Eval Type: Routine done by local agency

ALAMEDA COUNTY DEPARTMENT OF ENVIRONMENTAL HEALTH (ACDEH) ON SITE FOR HAZARDOUS MATERIALS BUSINESS PLAN (HMBP) INSPECTION. ESCORTED BY SANDRA ROBLES, THE FLOOR SUPERVISOR. ALL VIOLATIONS NOTED IN THE INSPECTION REPORT SHALL BE CORRECTED BY MAY 31, 2018 AND ANY

Map ID
Direction
Distance
Elevation

MAP FINDINGS

Site

Database(s)

EDR ID Number
EPA ID Number

WESTERN DENTAL (Continued)

S121793006

VERIFICATION DOCUMENTATION SUBMITTED WITHIN THE SAME TIME FRAME.
UPDATE PRIMARY EMERGENCY CONTACT IN CERS ON BUSINESS OWNER/OPERATOR
PAGE CERTIFICATION OF RETURN TO COMPLIANCE I certify that the
violation(s) noted in this HMBP inspection report for Western Dental
conducted on May 1, 2018 located at 1530 Broadway Ave, Oakland, CA
have been corrected. I have personally examined any documentation
attached to the certification to establish that the violations have
been corrected. PRINT: _____

SIGN: _____
TITLE: _____
DATE: _____

Eval Division: Alameda County Environmental Health
Eval Program: HMRRP
Eval Source: CERS,

Eval General Type: Compliance Evaluation Inspection
Eval Date: 05-01-2018
Violations Found: Yes
Eval Type: Routine done by local agency
Eval Notes:

ALAMEDA COUNTY DEPARTMENT OF ENVIRONMENTAL HEALTH (ACDEH) ON SITE FOR
HAZARDOUS WASTE GENERATOR (HWG) INSPECTION. ESCORTED BY SANDRA ROBLES,
THE FLOOR SUPERVISOR. ALL VIOLATIONS NOTED IN THE INSPECTION REPORT
SHALL BE CORRECTED BY MAY 31, 2018 AND ANY VERIFICATION DOCUMENTATION
SUBMITTED WITHIN THE SAME TIME FRAME. AFTER REVIEWING THE GENERATOR'S
DISPOSAL RECORDS AND BUSINESS OPERATIONS, IT WAS OBSERVED THE FACILITY
IS A VERY SMALL QUANTITY HAZARDOUS WASTE GENERATOR WHO GENERATES LESS
THAN 100 KG OF HAZARDOUS WASTE PER MONTH THE FACILITY HAS 1 EMPLOYEE
THAT HANDLES HAZARDOUS WASTE CERTIFICATION OF RETURN TO COMPLIANCE I
certify that the violation(s) noted in this Hazardous Waste Generator
inspection report for Western Dental conducted on May 1, 2018 located
at 1530 Broadway Ave, Oakland, CA have been corrected. I have
personally examined any documentation attached to the certification to
establish that the violations have been [Truncated]

Eval Division: Alameda County Environmental Health
Eval Program: HW
Eval Source: CERS,

Coordinates:
Site ID: 85484
Facility Name: Western Dental
Env Int Type Code: HWG
Program ID: 10449112
Coord Name: Not reported
Ref Point Type Desc: Center of a facility or station.,
Latitude: 37.805670
Longitude: -122.270300

Affiliation:
Affiliation Type Desc: Document Preparer
Entity Name: Yvonne J. Gilmore
Entity Title: Not reported
Affiliation Address: Not reported
Affiliation City: Not reported
Affiliation State: Not reported
Affiliation Country: Not reported
Affiliation Zip: Not reported

Map ID
Direction
Distance
Elevation

MAP FINDINGS

Site

Database(s)

EDR ID Number
EPA ID Number

WESTERN DENTAL (Continued)

S121793006

Affiliation Phone: ,

Affiliation Type Desc: Operator
Entity Name: Western Dental Services, Inc.
Entity Title: Not reported
Affiliation Address: Not reported
Affiliation City: Not reported
Affiliation State: Not reported
Affiliation Country: Not reported
Affiliation Zip: Not reported
Affiliation Phone: (714) 480-3000,

Affiliation Type Desc: Facility Mailing Address
Entity Name: Mailing Address
Entity Title: Not reported
Affiliation Address: 530 S. Main Street
Affiliation City: Orange
Affiliation State: CA
Affiliation Country: Not reported
Affiliation Zip: 92868
Affiliation Phone: ,

Affiliation Type Desc: Property Owner
Entity Name: GSR 1500 Broadway Partners, LLC
Entity Title: Not reported
Affiliation Address: PO Box 29454
Affiliation City: San Francisco
Affiliation State: CA
Affiliation Country: United States
Affiliation Zip: 94129-0454
Affiliation Phone: (415) 567-3700,

Affiliation Type Desc: Identification Signer
Entity Name: Yvonne J. Gilmore
Entity Title: DOSH Manager
Affiliation Address: Not reported
Affiliation City: Not reported
Affiliation State: Not reported
Affiliation Country: Not reported
Affiliation Zip: Not reported
Affiliation Phone: ,

Affiliation Type Desc: Legal Owner
Entity Name: Western Dental Services, Inc.
Entity Title: Not reported
Affiliation Address: 530 S. Main Street
Affiliation City: Orange
Affiliation State: CA
Affiliation Country: United States
Affiliation Zip: 92868
Affiliation Phone: (714) 480-3000,

Affiliation Type Desc: CUPA District
Entity Name: Alameda County Env Health
Entity Title: Not reported
Affiliation Address: 1131 Harbor Parkway, Suite 240
Affiliation City: Alameda

Map ID
 Direction
 Distance
 Elevation

MAP FINDINGS

Site

Database(s)

EDR ID Number
 EPA ID Number

WESTERN DENTAL (Continued)

S121793006

Affiliation State: CA
 Affiliation Country: Not reported
 Affiliation Zip: 94502-6577
 Affiliation Phone: (510) 567-6700,

 Affiliation Type Desc: Environmental Contact
 Entity Name: Anna Moreno
 Entity Title: Not reported
 Affiliation Address: 530 S. Main Street
 Affiliation City: Orange
 Affiliation State: CA
 Affiliation Country: Not reported
 Affiliation Zip: 92868
 Affiliation Phone: ,

 Affiliation Type Desc: Parent Corporation
 Entity Name: Western Dental Services, Inc.
 Entity Title: Not reported
 Affiliation Address: Not reported
 Affiliation City: Not reported
 Affiliation State: Not reported
 Affiliation Country: Not reported
 Affiliation Zip: Not reported
 Affiliation Phone: ,

AB193
WNW
1/8-1/4
0.213 mi.
1124 ft.

WESTERN DENTAL SERVICES INC
1530 BROADWAY
OAKLAND, CA 94612

Site 2 of 2 in cluster AB

RCRA NonGen / NLR **1024794562**
CAL000149136

Relative:
Higher

Actual:
37 ft.

RCRA Listings:
 Date Form Received by Agency: 19940816
 Handler Name: WESTERN DENTAL SERVICES INC
 Handler Address: 1530 BROADWAY
 Handler City,State,Zip: OAKLAND, CA 94612-0000
 EPA ID: CAL000149136
 Contact Name: KAREN NGUYEN
 Contact Address: 530 S MAIN ST
 Contact City,State,Zip: ORANGE, CA 92868-0000
 Contact Telephone: 714-571-3564
 Contact Fax: 714-571-3599
 Contact Email: KNGUYEN@WESTERNDENTAL.COM
 Contact Title: Not reported
 EPA Region: 09
 Land Type: Not reported
 Federal Waste Generator Description: Not a generator, verified
 Non-Notifier: Not reported
 Biennial Report Cycle: Not reported
 Accessibility: Not reported
 Active Site Indicator: Handler Activities
 State District Owner: Not reported
 State District: Not reported
 Mailing Address: 530 S MAIN STREET
 Mailing City,State,Zip: ORANGE, CA 92868-0000
 Owner Name: WESTERN DENTAL SERVICES, INC
 Owner Type: Other

Map ID
 Direction
 Distance
 Elevation

MAP FINDINGS

Site

Database(s)

EDR ID Number
 EPA ID Number

WESTERN DENTAL SERVICES INC (Continued)

1024794562

Operator Name:	KAREN NGUYEN	
Operator Type:		Other
Short-Term Generator Activity:		No
Importer Activity:		No
Mixed Waste Generator:		No
Transporter Activity:		No
Transfer Facility Activity:		No
Recycler Activity with Storage:		No
Small Quantity On-Site Burner Exemption:		No
Smelting Melting and Refining Furnace Exemption:		No
Underground Injection Control:		No
Off-Site Waste Receipt:		No
Universal Waste Indicator:		Yes
Universal Waste Destination Facility:		Yes
Federal Universal Waste:		No
Active Site Fed-Reg Treatment Storage and Disposal Facility:		Not reported
Active Site Converter Treatment storage and Disposal Facility:		Not reported
Active Site State-Reg Treatment Storage and Disposal Facility:		Not reported
Active Site State-Reg Handler:		---
Federal Facility Indicator:		Not reported
Hazardous Secondary Material Indicator:		N
Sub-Part K Indicator:		Not reported
Commercial TSD Indicator:		No
Treatment Storage and Disposal Type:		Not reported
2018 GPRC Permit Baseline:		Not on the Baseline
2018 GPRC Renewals Baseline:		Not on the Baseline
Permit Renewals Workload Universe:		Not reported
Permit Workload Universe:		Not reported
Permit Progress Universe:		Not reported
Post-Closure Workload Universe:		Not reported
Closure Workload Universe:		Not reported
202 GPRC Corrective Action Baseline:		No
Corrective Action Workload Universe:		No
Subject to Corrective Action Universe:		No
Non-TSDs Where RCRA CA has Been Imposed Universe:		No
TSDs Potentially Subject to CA Under 3004 (u)/(v) Universe:		No
TSDs Only Subject to CA under Discretionary Auth Universe:		No
Corrective Action Priority Ranking:		No NCAPS ranking
Environmental Control Indicator:		No
Institutional Control Indicator:		No
Human Exposure Controls Indicator:		N/A
Groundwater Controls Indicator:		N/A
Operating TSD Universe:		Not reported
Full Enforcement Universe:		Not reported
Significant Non-Complier Universe:		No
Unaddressed Significant Non-Complier Universe:		No
Addressed Significant Non-Complier Universe:		No
Significant Non-Complier With a Compliance Schedule Universe:		No
Financial Assurance Required:	Not reported	
Handler Date of Last Change:		20180905
Recognized Trader-Importer:		No
Recognized Trader-Exporter:		No
Importer of Spent Lead Acid Batteries:		No
Exporter of Spent Lead Acid Batteries:		No
Recycler Activity Without Storage:		No
Manifest Broker:		No
Sub-Part P Indicator:		No

Map ID
Direction
Distance
Elevation

MAP FINDINGS

Site

Database(s)

EDR ID Number
EPA ID Number

WESTERN DENTAL SERVICES INC (Continued)

1024794562

Handler - Owner Operator:

Owner/Operator Indicator: Owner
Owner/Operator Name: WESTERN DENTAL SERVICES, INC
Legal Status: Other
Date Became Current: Not reported
Date Ended Current: Not reported
Owner/Operator Address: 530 S MAIN STREET
Owner/Operator City,State,Zip: ORANGE, CA 92868-0000
Owner/Operator Telephone: 714-480-3000
Owner/Operator Telephone Ext: Not reported
Owner/Operator Fax: Not reported
Owner/Operator Email: Not reported

Owner/Operator Indicator: Operator
Owner/Operator Name: KAREN NGUYEN
Legal Status: Other
Date Became Current: Not reported
Date Ended Current: Not reported
Owner/Operator Address: 530 S MAIN ST
Owner/Operator City,State,Zip: ORANGE, CA 92868-0000
Owner/Operator Telephone: 714-571-3564
Owner/Operator Telephone Ext: Not reported
Owner/Operator Fax: Not reported
Owner/Operator Email: Not reported

Historic Generators:

Receive Date: 19940816
Handler Name: WESTERN DENTAL SERVICES INC
Federal Waste Generator Description: Not a generator, verified
State District Owner: Not reported
Large Quantity Handler of Universal Waste: No
Recognized Trader Importer: No
Recognized Trader Exporter: No
Spent Lead Acid Battery Importer: No
Spent Lead Acid Battery Exporter: No
Current Record: Yes
Non Storage Recycler Activity: Not reported
Electronic Manifest Broker: Not reported

List of NAICS Codes and Descriptions:

NAICS Code: 62121
NAICS Description: OFFICES OF DENTISTS

Facility Has Received Notices of Violations:

Violations: No Violations Found

Evaluation Action Summary:

Evaluations: No Evaluations Found

Map ID
 Direction
 Distance
 Elevation

MAP FINDINGS

Site

Database(s)

EDR ID Number
 EPA ID Number

AC194 **THE LAKE MERRITT** **RCRA NonGen / NLR** **1025853916**
East **1800 MADISON ST.** **CAC003034134**
1/8-1/4 **OAKLAND, CA 94612**
0.214 mi.
1130 ft. **Site 1 of 2 in cluster AC**

Relative:
Lower
Actual:
22 ft.

RCRA Listings:
 Date Form Received by Agency: 20190916
 Handler Name: THE LAKE MERRITT
 Handler Address: 1800 MADISON ST.
 Handler City,State,Zip: OAKLAND, CA 94612
 EPA ID: CAC003034134
 Contact Name: THE LAKE MERRITT
 Contact Address: 1800 MADISON ST.
 Contact City,State,Zip: OAKLAND, CA 94612
 Contact Telephone: 510-864-2110
 Contact Fax: Not reported
 Contact Email: SARA.GOMEZ@SYNERGYCOMPANIES.ORG
 Contact Title: Not reported
 EPA Region: 09
 Land Type: Not reported
 Federal Waste Generator Description: Not a generator, verified
 Non-Notifier: Not reported
 Biennial Report Cycle: Not reported
 Accessibility: Not reported
 Active Site Indicator: Not reported
 State District Owner: Not reported
 State District: Not reported
 Mailing Address: 1800 MADISON ST.
 Mailing City,State,Zip: OAKLAND, CA 94612
 Owner Name: THE LAKE MERRITT
 Owner Type: Other
 Operator Name: THE LAKE MERRITT
 Operator Type: Other
 Short-Term Generator Activity: No
 Importer Activity: No
 Mixed Waste Generator: No
 Transporter Activity: No
 Transfer Facility Activity: No
 Recycler Activity with Storage: No
 Small Quantity On-Site Burner Exemption: No
 Smelting Melting and Refining Furnace Exemption: No
 Underground Injection Control: No
 Off-Site Waste Receipt: No
 Universal Waste Indicator: No
 Universal Waste Destination Facility: No
 Federal Universal Waste: No
 Active Site Fed-Reg Treatment Storage and Disposal Facility: Not reported
 Active Site Converter Treatment storage and Disposal Facility: Not reported
 Active Site State-Reg Treatment Storage and Disposal Facility: Not reported
 Active Site State-Reg Handler: ---
 Federal Facility Indicator: Not reported
 Hazardous Secondary Material Indicator: N
 Sub-Part K Indicator: Not reported
 Commercial TSD Indicator: No
 Treatment Storage and Disposal Type: Not reported
 2018 GPRA Permit Baseline: Not on the Baseline
 2018 GPRA Renewals Baseline: Not on the Baseline
 Permit Renewals Workload Universe: Not reported

Map ID
 Direction
 Distance
 Elevation

MAP FINDINGS

Site

Database(s)

EDR ID Number
 EPA ID Number

THE LAKE MERRITT (Continued)

1025853916

Permit Workload Universe:	Not reported
Permit Progress Universe:	Not reported
Post-Closure Workload Universe:	Not reported
Closure Workload Universe:	Not reported
202 GPRA Corrective Action Baseline:	No
Corrective Action Workload Universe:	No
Subject to Corrective Action Universe:	No
Non-TSDFs Where RCRA CA has Been Imposed Universe:	No
TSDFs Potentially Subject to CA Under 3004 (u)/(v) Universe:	No
TSDFs Only Subject to CA under Discretionary Auth Universe:	No
Corrective Action Priority Ranking:	No NCAPS ranking
Environmental Control Indicator:	No
Institutional Control Indicator:	No
Human Exposure Controls Indicator:	N/A
Groundwater Controls Indicator:	N/A
Operating TSDF Universe:	Not reported
Full Enforcement Universe:	Not reported
Significant Non-Complier Universe:	No
Unaddressed Significant Non-Complier Universe:	No
Addressed Significant Non-Complier Universe:	No
Significant Non-Complier With a Compliance Schedule Universe:	No
Financial Assurance Required:	Not reported
Handler Date of Last Change:	20190927
Recognized Trader-Importer:	No
Recognized Trader-Exporter:	No
Importer of Spent Lead Acid Batteries:	No
Exporter of Spent Lead Acid Batteries:	No
Recycler Activity Without Storage:	No
Manifest Broker:	No
Sub-Part P Indicator:	No

Handler - Owner Operator:

Owner/Operator Indicator:	Owner
Owner/Operator Name: THE LAKE MERRITT	
Legal Status:	Other
Date Became Current:	Not reported
Date Ended Current:	Not reported
Owner/Operator Address:	1800 MADISON ST.
Owner/Operator City,State,Zip:	OAKLAND, CA 94612
Owner/Operator Telephone:	510-864-2110
Owner/Operator Telephone Ext:	Not reported
Owner/Operator Fax:	Not reported
Owner/Operator Email:	Not reported

Owner/Operator Indicator:	Operator
Owner/Operator Name: THE LAKE MERRITT	
Legal Status:	Other
Date Became Current:	Not reported
Date Ended Current:	Not reported
Owner/Operator Address:	1800 MADISON ST.
Owner/Operator City,State,Zip:	OAKLAND, CA 94612
Owner/Operator Telephone:	510-864-2110
Owner/Operator Telephone Ext:	Not reported
Owner/Operator Fax:	Not reported
Owner/Operator Email:	Not reported

Map ID
 Direction
 Distance
 Elevation

MAP FINDINGS

Site

Database(s)

EDR ID Number
 EPA ID Number

THE LAKE MERRITT (Continued)

1025853916

Historic Generators:

Receive Date:	20190916
Handler Name:	THE LAKE MERRITT
Federal Waste Generator Description:	Not a generator, verified
State District Owner:	Not reported
Large Quantity Handler of Universal Waste:	No
Recognized Trader Importer:	No
Recognized Trader Exporter:	No
Spent Lead Acid Battery Importer:	No
Spent Lead Acid Battery Exporter:	No
Current Record:	Yes
Non Storage Recycler Activity:	Not reported
Electronic Manifest Broker:	Not reported

List of NAICS Codes and Descriptions:

NAICS Code:	56299
NAICS Description:	ALL OTHER WASTE MANAGEMENT SERVICES

Facility Has Received Notices of Violations:

Violations:	No Violations Found
-------------	---------------------

Evaluation Action Summary:

Evaluations:	No Evaluations Found
--------------	----------------------

**W195
 SW
 1/8-1/4
 0.215 mi.
 1135 ft.**

**ALLRIGHT PARKING LOT
 1225 WEBSTER ST
 OAKLAND, CA 94612
 Site 6 of 10 in cluster W**

**LUST
 Alameda County CS
 Cortese
 HIST CORTESE
 CERS**

**S103472405
 N/A**

**Relative:
 Higher
 Actual:
 41 ft.**

LUST:

Name:	ALLRIGHT PARKING LOT
Address:	1225 WEBSTER
City,State,Zip:	OAKLAND, CA 94612
Lead Agency:	ALAMEDA COUNTY LOP
Case Type:	LUST Cleanup Site
Geo Track:	http://geotracker.waterboards.ca.gov/profile_report.asp?global_id=T0600101854
Global Id:	T0600101854
Latitude:	37.802597
Longitude:	-122.269661
Status:	Completed - Case Closed
Status Date:	06/27/1996
Case Worker:	Not reported
RB Case Number:	01-2007
Local Agency:	Not reported
File Location:	All Files are on GeoTracker or in the Local Agency Database
Local Case Number:	RO0000612
Potential Media Affect:	Other Groundwater (uses other than drinking water)
Potential Contaminants of Concern:	Waste Oil / Motor / Hydraulic / Lubricating
Site History:	Not reported

LUST:

Global Id:	T0600101854
Contact Type:	Regional Board Caseworker
Contact Name:	Regional Water Board

Map ID
Direction
Distance
Elevation

MAP FINDINGS

Site

Database(s)

EDR ID Number
EPA ID Number

ALLRIGHT PARKING LOT (Continued)

S103472405

Organization Name: SAN FRANCISCO BAY RWQCB (REGION 2)
Address: 1515 CLAY ST SUITE 1400
City: OAKLAND
Email: Not reported
Phone Number: Not reported

LUST:

Global Id: T0600101854
Action Type: REMEDIATION
Date: 10/14/1994
Action: Ex Situ Physical/Chemical Treatment (other than P&T, SVE, or Excavation)

Global Id: T0600101854
Action Type: Other
Date: 05/20/1994
Action: Leak Reported

LUST:

Global Id: T0600101854
Status: Open - Case Begin Date
Status Date: 05/20/1994

Global Id: T0600101854
Status: Completed - Case Closed
Status Date: 06/27/1996

LUST REG 2:

Region: 2
Facility Id: 01-2007
Facility Status: Case Closed
Case Number: 5284
How Discovered: Subsurface Monitoring
Leak Cause: UNK
Leak Source: Tank
Date Leak Confirmed: 8/11/1994
Oversight Program: LUST
Prelim. Site Assessment Workplan Submitted: Not reported
Preliminary Site Assessment Began: Not reported
Pollution Characterization Began: Not reported
Pollution Remediation Plan Submitted: Not reported
Date Remediation Action Underway: Not reported
Date Post Remedial Action Monitoring Began: Not reported

Alameda County CS:

Name: ALLRIGHT PARKING LOT
Address: 1225 WEBSTER ST
City,State,Zip: OAKLAND, CA 94612
Status: Case Closed
Record Id: RO0000612
PE: 5602
Facility Status: Case Closed
Latitude: 37.802252605
Longitude: -122.26968504

Map ID
Direction
Distance
Elevation

MAP FINDINGS

Site

Database(s)

EDR ID Number
EPA ID Number

ALLRIGHT PARKING LOT (Continued)

S103472405

CORTESE:

Name: ALLRIGHT PARKING LOT
Address: 1225 WEBSTER
City,State,Zip: OAKLAND, CA 94612
Region: CORTESE
Envirostor Id: Not reported
Global ID: T0600101854
Site/Facility Type: LUST CLEANUP SITE
Cleanup Status: COMPLETED - CASE CLOSED
Status Date: Not reported
Site Code: Not reported
Latitude: Not reported
Longitude: Not reported
Owner: Not reported
Enf Type: Not reported
Swat R: Not reported
Flag: active
Order No: Not reported
Waste Discharge System No: Not reported
Effective Date: Not reported
Region 2: Not reported
WID Id: Not reported
Solid Waste Id No: Not reported
Waste Management Uit Name: Not reported
File Name: Active Open

HIST CORTESE:

edr_fname: ALLRIGHT PARKING LOT
edr_fadd1: 1225 WEBSTER
City,State,Zip: OAKLAND, CA 94612
Region: CORTESE
Facility County Code: 1
Reg By: LTNKA
Reg Id: 01-2007

CERS:

Name: ALLRIGHT PARKING LOT
Address: 1225 WEBSTER
City,State,Zip: OAKLAND, CA 94612
Site ID: 235024
CERS ID: T0600101854
CERS Description: Leaking Underground Storage Tank Cleanup Site

Affiliation:

Affiliation Type Desc: Regional Board Caseworker
Entity Name: Regional Water Board - SAN FRANCISCO BAY RWQCB (REGION 2)
Entity Title: Not reported
Affiliation Address: 1515 CLAY ST SUITE 1400
Affiliation City: OAKLAND
Affiliation State: CA
Affiliation Country: Not reported
Affiliation Zip: Not reported
Affiliation Phone: ,

MAP FINDINGS

Map ID
 Direction
 Distance
 Elevation

Site

Database(s)

EDR ID Number
 EPA ID Number

AD196 FINANCIAL CENTER BUILDING
WSW 405 14TH
1/8-1/4 OAKLAND, CA 94612
0.215 mi.
1136 ft. Site 1 of 13 in cluster AD

LUST S103953142
Alameda County CS N/A
Cortese
HIST CORTESE
CERS

Relative:
Higher
Actual:
42 ft.

LUST:
 Name: FINANCIAL CENTER BUILDING
 Address: 405 14TH
 City,State,Zip: OAKLAND, CA 94612
 Lead Agency: ALAMEDA COUNTY LOP
 Case Type: LUST Cleanup Site
 Geo Track: http://geotracker.waterboards.ca.gov/profile_report.asp?global_id=T0600102096
 Global Id: T0600102096
 Latitude: 37.803827
 Longitude: -122.270216
 Status: Completed - Case Closed
 Status Date: 04/03/1998
 Case Worker: Not reported
 RB Case Number: 01-2280
 Local Agency: Not reported
 File Location: All Files are on GeoTracker or in the Local Agency Database
 Local Case Number: RO0000757
 Potential Media Affect: Soil
 Potential Contaminants of Concern: Diesel
 Site History: Not reported

LUST:
 Global Id: T0600102096
 Contact Type: Regional Board Caseworker
 Contact Name: Regional Water Board
 Organization Name: SAN FRANCISCO BAY RWQCB (REGION 2)
 Address: 1515 CLAY ST SUITE 1400
 City: OAKLAND
 Email: Not reported
 Phone Number: Not reported

LUST:
 Global Id: T0600102096
 Action Type: REMEDIATION
 Date: 09/09/9999
 Action: Excavation

Global Id: T0600102096
 Action Type: Other
 Date: 03/10/1997
 Action: Leak Reported

Global Id: T0600102096
 Action Type: ENFORCEMENT
 Date: 04/03/1998
 Action: Closure/No Further Action Letter

LUST:
 Global Id: T0600102096
 Status: Open - Case Begin Date
 Status Date: 03/10/1997

Global Id: T0600102096

Map ID
Direction
Distance
Elevation

MAP FINDINGS

Site

Database(s)

EDR ID Number
EPA ID Number

FINANCIAL CENTER BUILDING (Continued)

S103953142

Status: Completed - Case Closed
Status Date: 04/03/1998

Alameda County CS:

Name: FINANCIAL CENTER BUILDING
Address: 405 14TH ST
City,State,Zip: OAKLAND, CA 94612
Status: Case Closed
Record Id: RO0000757
PE: 5602
Facility Status: Case Closed
Latitude: 37.80377419
Longitude: -122.27017046

CORTESE:

Name: FINANCIAL CENTER BUILDING
Address: 405 14TH
City,State,Zip: OAKLAND, CA 94612
Region: CORTESE
Envirostor Id: Not reported
Global ID: T0600102096
Site/Facility Type: LUST CLEANUP SITE
Cleanup Status: COMPLETED - CASE CLOSED
Status Date: Not reported
Site Code: Not reported
Latitude: Not reported
Longitude: Not reported
Owner: Not reported
Enf Type: Not reported
Swat R: Not reported
Flag: active
Order No: Not reported
Waste Discharge System No: Not reported
Effective Date: Not reported
Region 2: Not reported
WID Id: Not reported
Solid Waste Id No: Not reported
Waste Management Uit Name: Not reported
File Name: Active Open

HIST CORTESE:

edr_fname: FINANCIAL CENTER BUILDING
edr_fadd1: 405 14TH
City,State,Zip: OAKLAND, CA 94612
Region: CORTESE
Facility County Code: 1
Reg By: LTNKA
Reg Id: 01-2280

CERS:

Name: FINANCIAL CENTER BUILDING
Address: 405 14TH
City,State,Zip: OAKLAND, CA 94612
Site ID: 239465

Map ID
 Direction
 Distance
 Elevation

MAP FINDINGS

Site

Database(s)

EDR ID Number
 EPA ID Number

FINANCIAL CENTER BUILDING (Continued)

S103953142

CERS ID: T0600102096
 CERS Description: Leaking Underground Storage Tank Cleanup Site
 Affiliation:
 Affiliation Type Desc: Regional Board Caseworker
 Entity Name: Regional Water Board - SAN FRANCISCO BAY RWQCB (REGION 2)
 Entity Title: Not reported
 Affiliation Address: 1515 CLAY ST SUITE 1400
 Affiliation City: OAKLAND
 Affiliation State: CA
 Affiliation Country: Not reported
 Affiliation Zip: Not reported
 Affiliation Phone: ,

AD197
WSW
1/8-1/4
0.215 mi.
1136 ft.

HIGH BRIDGE OAKLAND II LLC
405 14TH ST
OAKLAND, CA 94612

RCRA NonGen / NLR

1024868975
CAL000437584

Site 2 of 13 in cluster AD

Relative:
Higher
Actual:
42 ft.

RCRA Listings:
 Date Form Received by Agency: 20180719
 Handler Name: HIGH BRIDGE OAKLAND II LLC
 Handler Address: 405 14TH ST
 Handler City,State,Zip: OAKLAND, CA 94612
 EPA ID: CAL000437584
 Contact Name: WHITNEY URBIZTONDO
 Contact Address: 2001 BROADWAY STE 160
 Contact City,State,Zip: OAKLAND, CA 94612
 Contact Telephone: 510-705-2770
 Contact Fax: Not reported
 Contact Email: WHITNEY@PARAMOUNTPROPERTYCO.COM
 Contact Title: Not reported
 EPA Region: 09
 Land Type: Not reported
 Federal Waste Generator Description: Not a generator, verified
 Non-Notifier: Not reported
 Biennial Report Cycle: Not reported
 Accessibility: Not reported
 Active Site Indicator: Handler Activities
 State District Owner: Not reported
 State District: Not reported
 Mailing Address: 1355 S COLORADO BLVD STE C710
 Mailing City,State,Zip: DENVER, CO 80222
 Owner Name: HIGH BRIDGE OAKLAND II LLC
 Owner Type: Other
 Operator Name: WHITNEY URBIZTONDO
 Operator Type: Other
 Short-Term Generator Activity: No
 Importer Activity: No
 Mixed Waste Generator: No
 Transporter Activity: No
 Transfer Facility Activity: No
 Recycler Activity with Storage: No
 Small Quantity On-Site Burner Exemption: No
 Smelting Melting and Refining Furnace Exemption: No
 Underground Injection Control: No

Map ID
 Direction
 Distance
 Elevation

MAP FINDINGS

Site

Database(s)

EDR ID Number
 EPA ID Number

HIGH BRIDGE OAKLAND II LLC (Continued)

1024868975

Off-Site Waste Receipt:	No
Universal Waste Indicator:	Yes
Universal Waste Destination Facility:	Yes
Federal Universal Waste:	No
Active Site Fed-Reg Treatment Storage and Disposal Facility:	Not reported
Active Site Converter Treatment storage and Disposal Facility:	Not reported
Active Site State-Reg Treatment Storage and Disposal Facility:	Not reported
Active Site State-Reg Handler:	---
Federal Facility Indicator:	Not reported
Hazardous Secondary Material Indicator:	N
Sub-Part K Indicator:	Not reported
Commercial TSD Indicator:	No
Treatment Storage and Disposal Type:	Not reported
2018 GPRA Permit Baseline:	Not on the Baseline
2018 GPRA Renewals Baseline:	Not on the Baseline
Permit Renewals Workload Universe:	Not reported
Permit Workload Universe:	Not reported
Permit Progress Universe:	Not reported
Post-Closure Workload Universe:	Not reported
Closure Workload Universe:	Not reported
202 GPRA Corrective Action Baseline:	No
Corrective Action Workload Universe:	No
Subject to Corrective Action Universe:	No
Non-TSDs Where RCRA CA has Been Imposed Universe:	No
TSDs Potentially Subject to CA Under 3004 (u)/(v) Universe:	No
TSDs Only Subject to CA under Discretionary Auth Universe:	No
Corrective Action Priority Ranking:	No NCAPS ranking
Environmental Control Indicator:	No
Institutional Control Indicator:	No
Human Exposure Controls Indicator:	N/A
Groundwater Controls Indicator:	N/A
Operating TSD Universe:	Not reported
Full Enforcement Universe:	Not reported
Significant Non-Complier Universe:	No
Unaddressed Significant Non-Complier Universe:	No
Addressed Significant Non-Complier Universe:	No
Significant Non-Complier With a Compliance Schedule Universe:	No
Financial Assurance Required:	Not reported
Handler Date of Last Change:	20180907
Recognized Trader-Importer:	No
Recognized Trader-Exporter:	No
Importer of Spent Lead Acid Batteries:	No
Exporter of Spent Lead Acid Batteries:	No
Recycler Activity Without Storage:	No
Manifest Broker:	No
Sub-Part P Indicator:	No

Handler - Owner Operator:

Owner/Operator Indicator:	Owner
Owner/Operator Name:	HIGH BRIDGE OAKLAND II LLC
Legal Status:	Other
Date Became Current:	Not reported
Date Ended Current:	Not reported
Owner/Operator Address:	405 14TH ST
Owner/Operator City,State,Zip:	OAKLAND, CA 94612
Owner/Operator Telephone:	415-688-7735

Map ID
 Direction
 Distance
 Elevation

MAP FINDINGS

Site

Database(s)

EDR ID Number
 EPA ID Number

HIGH BRIDGE OAKLAND II LLC (Continued)

1024868975

Owner/Operator Telephone Ext:	Not reported
Owner/Operator Fax:	Not reported
Owner/Operator Email:	Not reported
Owner/Operator Indicator:	Operator
Owner/Operator Name:	WHITNEY URBIZTONDO
Legal Status:	Other
Date Became Current:	Not reported
Date Ended Current:	Not reported
Owner/Operator Address:	2001 BROADWAY STE 160
Owner/Operator City,State,Zip:	OAKLAND, CA 94612
Owner/Operator Telephone:	510-705-2770
Owner/Operator Telephone Ext:	Not reported
Owner/Operator Fax:	Not reported
Owner/Operator Email:	Not reported

Historic Generators:

Receive Date:	20180719
Handler Name:	HIGH BRIDGE OAKLAND II LLC
Federal Waste Generator Description:	Not a generator, verified
State District Owner:	Not reported
Large Quantity Handler of Universal Waste:	No
Recognized Trader Importer:	No
Recognized Trader Exporter:	No
Spent Lead Acid Battery Importer:	No
Spent Lead Acid Battery Exporter:	No
Current Record:	Yes
Non Storage Recycler Activity:	Not reported
Electronic Manifest Broker:	Not reported

List of NAICS Codes and Descriptions:

NAICS Code:	562910
NAICS Description:	REMEDATION SERVICES

Facility Has Received Notices of Violations:

Violations:	No Violations Found
-------------	---------------------

Evaluation Action Summary:

Evaluations:	No Evaluations Found
--------------	----------------------

AD198
WSW
1/8-1/4
0.215 mi.
1136 ft.

FINANCIAL CENTER BUILDING
405 14TH ST
OAKLAND, CA 94612
Site 3 of 13 in cluster AD

LUST S103177071
N/A

Relative:
Higher
Actual:
42 ft.

LUST REG 2:	
Region:	2
Facility Id:	01-2280
Facility Status:	Case Closed
Case Number:	6331
How Discovered:	Tank Closure
Leak Cause:	UNK
Leak Source:	UNK
Date Leak Confirmed:	Not reported

Map ID
 Direction
 Distance
 Elevation

MAP FINDINGS

Site

Database(s)

EDR ID Number
 EPA ID Number

FINANCIAL CENTER BUILDING (Continued)

S103177071

Oversight Program: LUST
 Prelim. Site Assessment Workplan Submitted: Not reported
 Preliminary Site Assessment Began: Not reported
 Pollution Characterization Began: Not reported
 Pollution Remediation Plan Submitted: Not reported
 Date Remediation Action Underway: Not reported
 Date Post Remedial Action Monitoring Began: 3/27/1998

**V199
 NW
 1/8-1/4
 0.218 mi.
 1149 ft.**

**HPN 1700 BROADWAY, LLC
 1700 BROADWAY
 OAKLAND, CA 94612**

RCRA NonGen / NLR

**1026485398
 CAC003091526**

Site 4 of 4 in cluster V

**Relative:
 Lower
 Actual:
 32 ft.**

RCRA Listings:
 Date Form Received by Agency: 20201105
 Handler Name: HPN 1700 BROADWAY, LLC
 Handler Address: 1700 BROADWAY
 Handler City,State,Zip: OAKLAND, CA 94612
 EPA ID: CAC003091526
 Contact Name: TIM MCGINTY
 Contact Address: 1700 BROADWAY
 Contact City,State,Zip: OAKLAND, CA 94612
 Contact Telephone: 510-912-5188
 Contact Fax: Not reported
 Contact Email: MELISA@ENV-REM.COM
 Contact Title: Not reported
 EPA Region: 09
 Land Type: Not reported
 Federal Waste Generator Description: Not a generator, verified
 Non-Notifier: Not reported
 Biennial Report Cycle: Not reported
 Accessibility: Not reported
 Active Site Indicator: Not reported
 State District Owner: Not reported
 State District: Not reported
 Mailing Address: 1736 FRANKLIN STREET, SUITE 900
 Mailing City,State,Zip: OAKLAND, CA 94612
 Owner Name: HPN 1700 BROADWAY, LLC
 Owner Type: Other
 Operator Name: TIM MCGINTY
 Operator Type: Other
 Short-Term Generator Activity: No
 Importer Activity: No
 Mixed Waste Generator: No
 Transporter Activity: No
 Transfer Facility Activity: No
 Recycler Activity with Storage: No
 Small Quantity On-Site Burner Exemption: No
 Smelting Melting and Refining Furnace Exemption: No
 Underground Injection Control: No
 Off-Site Waste Receipt: No
 Universal Waste Indicator: No
 Universal Waste Destination Facility: No
 Federal Universal Waste: No
 Active Site Fed-Reg Treatment Storage and Disposal Facility: Not reported
 Active Site Converter Treatment storage and Disposal Facility: Not reported
 Active Site State-Reg Treatment Storage and Disposal Facility: Not reported

Map ID
 Direction
 Distance
 Elevation

MAP FINDINGS

Site

Database(s)

EDR ID Number
 EPA ID Number

HPN 1700 BROADWAY, LLC (Continued)

1026485398

Active Site State-Reg Handler:	---
Federal Facility Indicator:	Not reported
Hazardous Secondary Material Indicator:	N
Sub-Part K Indicator:	Not reported
Commercial TSD Indicator:	No
Treatment Storage and Disposal Type:	Not reported
2018 GPRA Permit Baseline:	Not on the Baseline
2018 GPRA Renewals Baseline:	Not on the Baseline
Permit Renewals Workload Universe:	Not reported
Permit Workload Universe:	Not reported
Permit Progress Universe:	Not reported
Post-Closure Workload Universe:	Not reported
Closure Workload Universe:	Not reported
202 GPRA Corrective Action Baseline:	No
Corrective Action Workload Universe:	No
Subject to Corrective Action Universe:	No
Non-TSDs Where RCRA CA has Been Imposed Universe:	No
TSDs Potentially Subject to CA Under 3004 (u)/(v) Universe:	No
TSDs Only Subject to CA under Discretionary Auth Universe:	No
Corrective Action Priority Ranking:	No NCAPS ranking
Environmental Control Indicator:	No
Institutional Control Indicator:	No
Human Exposure Controls Indicator:	N/A
Groundwater Controls Indicator:	N/A
Operating TSDF Universe:	Not reported
Full Enforcement Universe:	Not reported
Significant Non-Complier Universe:	No
Unaddressed Significant Non-Complier Universe:	No
Addressed Significant Non-Complier Universe:	No
Significant Non-Complier With a Compliance Schedule Universe:	No
Financial Assurance Required:	Not reported
Handler Date of Last Change:	20201106
Recognized Trader-Importer:	No
Recognized Trader-Exporter:	No
Importer of Spent Lead Acid Batteries:	No
Exporter of Spent Lead Acid Batteries:	No
Recycler Activity Without Storage:	No
Manifest Broker:	No
Sub-Part P Indicator:	No

Handler - Owner Operator:

Owner/Operator Indicator:	Operator
Owner/Operator Name: TIM MCGINTY	
Legal Status:	Other
Date Became Current:	Not reported
Date Ended Current:	Not reported
Owner/Operator Address:	1700 BROADWAY
Owner/Operator City,State,Zip:	OAKLAND, CA 94612
Owner/Operator Telephone:	510-912-5188
Owner/Operator Telephone Ext:	Not reported
Owner/Operator Fax:	Not reported
Owner/Operator Email:	Not reported

Owner/Operator Indicator:	Owner
Owner/Operator Name: HPN 1700 BROADWAY, LLC	
Legal Status:	Other

Map ID
 Direction
 Distance
 Elevation

MAP FINDINGS

Site

Database(s)

EDR ID Number
 EPA ID Number

HPN 1700 BROADWAY, LLC (Continued)

1026485398

Date Became Current:	Not reported
Date Ended Current:	Not reported
Owner/Operator Address:	1736 FRANKLIN STREET, SUITE 900
Owner/Operator City,State,Zip:	OAKLAND, CA 94612
Owner/Operator Telephone:	510-912-5188
Owner/Operator Telephone Ext:	Not reported
Owner/Operator Fax:	Not reported
Owner/Operator Email:	Not reported

Historic Generators:

Receive Date:	20201105
Handler Name:	HPN 1700 BROADWAY, LLC
Federal Waste Generator Description:	Not a generator, verified
State District Owner:	Not reported
Large Quantity Handler of Universal Waste:	No
Recognized Trader Importer:	No
Recognized Trader Exporter:	No
Spent Lead Acid Battery Importer:	No
Spent Lead Acid Battery Exporter:	No
Current Record:	Yes
Non Storage Recycler Activity:	Not reported
Electronic Manifest Broker:	Not reported

List of NAICS Codes and Descriptions:

NAICS Code:	56299
NAICS Description:	ALL OTHER WASTE MANAGEMENT SERVICES

Facility Has Received Notices of Violations:

Violations:	No Violations Found
-------------	---------------------

Evaluation Action Summary:

Evaluations:	No Evaluations Found
--------------	----------------------

U200
SSW
1/8-1/4
0.219 mi.
1156 ft.

FAMILY BRIDGES INC.
250 12TH
OAKLAND, CA 94607

RCRA NonGen / NLR

1025852030
CAC003032177

Site 2 of 7 in cluster U

Relative:
Higher
Actual:
39 ft.

RCRA Listings:		
Date Form Received by Agency:		20190903
Handler Name:	FAMILY BRIDGES INC.	
Handler Address:		250 12TH
Handler City,State,Zip:		OAKLAND, CA 94607
EPA ID:		CAC003032177
Contact Name:		CORINNE JAN
Contact Address:		168 11TH
Contact City,State,Zip:		OAKLAND, CA 94607
Contact Telephone:		510-839-2022
Contact Fax:		Not reported
Contact Email:		CORINNEJ@FAMILYBRIDGES.ORG
Contact Title:		Not reported
EPA Region:		09
Land Type:		Not reported
Federal Waste Generator Description:		Not a generator, verified

Map ID
 Direction
 Distance
 Elevation

MAP FINDINGS

Site

Database(s)

EDR ID Number
 EPA ID Number

FAMILY BRIDGES INC. (Continued)

1025852030

Non-Notifier:		Not reported
Biennial Report Cycle:		Not reported
Accessibility:		Not reported
Active Site Indicator:		Not reported
State District Owner:		Not reported
State District:		Not reported
Mailing Address:		168 11TH
Mailing City,State,Zip:		OAKLAND, CA 94607
Owner Name:	CORINNE JAN	
Owner Type:		Other
Operator Name:	CORINNE JAN	
Operator Type:		Other
Short-Term Generator Activity:		No
Importer Activity:		No
Mixed Waste Generator:		No
Transporter Activity:		No
Transfer Facility Activity:		No
Recycler Activity with Storage:		No
Small Quantity On-Site Burner Exemption:		No
Smelting Melting and Refining Furnace Exemption:		No
Underground Injection Control:		No
Off-Site Waste Receipt:		No
Universal Waste Indicator:		No
Universal Waste Destination Facility:		No
Federal Universal Waste:		No
Active Site Fed-Reg Treatment Storage and Disposal Facility:		Not reported
Active Site Converter Treatment storage and Disposal Facility:		Not reported
Active Site State-Reg Treatment Storage and Disposal Facility:		Not reported
Active Site State-Reg Handler:		---
Federal Facility Indicator:		Not reported
Hazardous Secondary Material Indicator:		N
Sub-Part K Indicator:		Not reported
Commercial TSD Indicator:		No
Treatment Storage and Disposal Type:		Not reported
2018 GPRA Permit Baseline:		Not on the Baseline
2018 GPRA Renewals Baseline:		Not on the Baseline
Permit Renewals Workload Universe:		Not reported
Permit Workload Universe:		Not reported
Permit Progress Universe:		Not reported
Post-Closure Workload Universe:		Not reported
Closure Workload Universe:		Not reported
202 GPRA Corrective Action Baseline:		No
Corrective Action Workload Universe:		No
Subject to Corrective Action Universe:		No
Non-TSDFs Where RCRA CA has Been Imposed Universe:		No
TSDFs Potentially Subject to CA Under 3004 (u)/(v) Universe:		No
TSDFs Only Subject to CA under Discretionary Auth Universe:		No
Corrective Action Priority Ranking:		No NCAPS ranking
Environmental Control Indicator:		No
Institutional Control Indicator:		No
Human Exposure Controls Indicator:		N/A
Groundwater Controls Indicator:		N/A
Operating TSDF Universe:		Not reported
Full Enforcement Universe:		Not reported
Significant Non-Complier Universe:		No
Unaddressed Significant Non-Complier Universe:		No
Addressed Significant Non-Complier Universe:		No

Map ID
Direction
Distance
Elevation

MAP FINDINGS

Site

Database(s)

EDR ID Number
EPA ID Number

FAMILY BRIDGES INC. (Continued)

1025852030

Significant Non-Complier With a Compliance Schedule Universe: No
Financial Assurance Required: Not reported
Handler Date of Last Change: 20190910
Recognized Trader-Importer: No
Recognized Trader-Exporter: No
Importer of Spent Lead Acid Batteries: No
Exporter of Spent Lead Acid Batteries: No
Recycler Activity Without Storage: No
Manifest Broker: No
Sub-Part P Indicator: No

Handler - Owner Operator:

Owner/Operator Indicator: Operator
Owner/Operator Name: CORINNE JAN
Legal Status: Other
Date Became Current: Not reported
Date Ended Current: Not reported
Owner/Operator Address: 168 11TH
Owner/Operator City,State,Zip: OAKLAND, CA 94607
Owner/Operator Telephone: 510-839-2022
Owner/Operator Telephone Ext: Not reported
Owner/Operator Fax: Not reported
Owner/Operator Email: Not reported

Owner/Operator Indicator: Owner
Owner/Operator Name: CORINNE JAN
Legal Status: Other
Date Became Current: Not reported
Date Ended Current: Not reported
Owner/Operator Address: 168 11TH
Owner/Operator City,State,Zip: OAKLAND, CA 94607
Owner/Operator Telephone: 510-839-2022
Owner/Operator Telephone Ext: Not reported
Owner/Operator Fax: Not reported
Owner/Operator Email: Not reported

Historic Generators:

Receive Date: 20190903
Handler Name: FAMILY BRIDGES INC.
Federal Waste Generator Description: Not a generator, verified
State District Owner: Not reported
Large Quantity Handler of Universal Waste: No
Recognized Trader Importer: No
Recognized Trader Exporter: No
Spent Lead Acid Battery Importer: No
Spent Lead Acid Battery Exporter: No
Current Record: Yes
Non Storage Recycler Activity: Not reported
Electronic Manifest Broker: Not reported

List of NAICS Codes and Descriptions:

NAICS Code: 624110
NAICS Description: CHILD AND YOUTH SERVICES

Map ID
 Direction
 Distance
 Elevation

MAP FINDINGS

Site

Database(s)

EDR ID Number
 EPA ID Number

FAMILY BRIDGES INC. (Continued)

1025852030

Facility Has Received Notices of Violations:
 Violations: No Violations Found

Evaluation Action Summary:
 Evaluations: No Evaluations Found

U201	LAKE MERRITT CHILDCARE CENTER	LUST	S112904293
SSW	250 12TH ST.	Alameda County CS	N/A
1/8-1/4	OAKLAND, CA 94607	Cortese	
0.219 mi.		HAZNET	
1156 ft.	Site 3 of 7 in cluster U	CERS	
		HWTS	

**Relative:
 Higher
 Actual:
 39 ft.**

LUST:

Name: BENDER PROPERTY
 Address: 250 12TH STREET
 City,State,Zip: OAKLAND, CA 94607-4441
 Lead Agency: ALAMEDA COUNTY LOP
 Case Type: LUST Cleanup Site
 Geo Track: http://geotracker.waterboards.ca.gov/profile_report.asp?global_id=T10000011336
 Global Id: T10000011336
 Latitude: 37.8015
 Longitude: -122.26737
 Status: Open - Site Assessment
 Status Date: 12/03/2019
 Case Worker: DY
 RB Case Number: Not reported
 Local Agency: ALAMEDA COUNTY LOP
 File Location: All Files are on GeoTracker or in the Local Agency Database
 Local Case Number: RO0003295
 Potential Media Affect: Aquifer used for drinking water supply, Soil, Soil Vapor
 Potential Contaminants of Concern: 1,1,1-Trichloroethane (TCA), Acetone, Dichloroethane (DCA), Dichloroethene (DCE), Tetrachloroethylene (PCE), Benzene, Diesel, Ethylbenzene, Gasoline, Naphthalene, Toluene, Total Petroleum Hydrocarbons (TPH), Xylene

Site History: The Site is located in a mixed-use area of downtown Oakland and is currently developed as a 7,500 square foot building formerly doing business as Aqua Skin Care & Day Spa. Paved parking areas are located to the west and northeast of the Site building. The eastern and southern property lines are bound by 12th street and Alice Street, respectively. Historical records indicate that the Site was occupied by residential dwellings from 1889 to 1911 and from 1939 to 1974 by two different gas stations. From 1980 onwards the Site has been occupied with the present-day structure and two adjacent parking lots. Review of historical Sanborn Maps and aerial photographs indicate the former service stations included multiple fueling configurations. Results of recognized environmental conditions identified in the Phase I were further investigated as part of the Phase II subsurface investigation conducted at the Site without regulatory oversight during November and December 2017. Five borings and six sub-slab vapor pins were advanced for the collection of soil, soil vapor, sub-slab vapor, and groundwater samples. Data from the Phase II investigations indicate that total petroleum hydrocarbons as gasoline (TPH-g) was detected in soil located in the southern corner of the Site building. Grab groundwater samples collected from five borings reported detections of TPHg, TPH as diesel (TPH-d), and other

Map ID
Direction
Distance
Elevation

MAP FINDINGS

Site

Database(s)

EDR ID Number
EPA ID Number

LAKE MERRITT CHILDCARE CENTER (Continued)

S112904293

volatile organic compounds (VOCs) including chloroform, 1,1-dichloroethane, 1,1 dichloroethene, 1,2-dichloropropane, trans-1,2-dichloroethene, tetrachloroethene (PCE), 1,1,1 trichloroethane, and styrene. A potential new tenant is proposing to redevelop the Site into a Day Care Center which would include remodeling of the existing building and installation of new subsurface utilities and construction of a proposed outdoor play area in the western parking lot. The potential tenant will be conducting site investigations activities under agree with the property owner in order to evaluate potential human risk to occupants of the proposed Day Care Center. In July 2018 an additional subsurface investigation was conducted at the site and included the advancement of 12 indoor sub-slab vapor pins and 3 outdoor soil vapor probes. The sub-slab vapor pin locations were advanced in a 25-foot by 25-foot grid across the entire building footprint and generally located over or near former gas station subsurface infrastructure. Three soil vapor probes were advanced in the western parking area to evaluate subsurface vapor in this area. All sub-slab vapor and soil vapor samples were analyzed for TPH-g, VOCs, and fixed gases by EPA Method TO-15. Results from sub-slab vapor pins (SS-6 through SS-17) indicate total petroleum hydrocarbons as gasoline (TPH-g) was detected in all sub-slab pins at concentrations up to 890 micrograms per cubic meter (a%g/m3). Volatile organic compounds (VOCs) were also reported in sub-slab samples including acetone, 2 butanone, tetrahydrofuran, toluene, isopropyl alcohol, xylenes, and tetrachloroethene (PCE). Soil gas probes (SVP 1 through SVP-9), collected in the area of the proposed outdoor play area, reported TPH-g concentrations in all soil vapor probes with a maximum reported concentration of 770 a%g/m3. Soil and soil vapor samples collected at a depth of five foot below ground surface (bgs) or greater beneath the onsite building and adjacent vicinity indicate TPH concentrations remain low. Oxygen results reported from the sub-slab and soil vapor probes installed at the 5-foot bgs interval indicate the presence of a bioattenuation zone. Investigation results indicate media-specific criteria for vapor intrusion to indoor air criteria is considered low risk under the State Water Resources Control Board's Low Threat Underground Storage Tank Case Closure Policy (LTCP) under the current building configuration and outdoor air exposure in the proposed play area from residual contamination in the subsurface from historic use as a commercial fueling station. A soil and groundwater management plan (SGMP) was prepared to describe procedures to be followed by environmental consultants, construction contractors and workers, and other property owner representatives during any proposed property improvements. Furthermore, tenant improvements include the installation of new subsurface utilities, potentially affecting preferential pathway contaminant vapor migration from subsurface to indoor air, therefore, additional sub-slab vapor and indoor air samples will be collected post utility installation to insure vapor migration to indoor air is not a completed pathway. Case files also indicate additional soil and groundwater investigations are warranted to address LTCP General Criteria e (site conceptual model) , f (secondary source), and media specific criteria for groundwater.

LUST:

Global Id: T10000011336
Contact Type: Local Agency Caseworker
Contact Name: DREW YORK
Organization Name: ALAMEDA COUNTY LOP

Map ID
Direction
Distance
Elevation

MAP FINDINGS

Site

Database(s)

EDR ID Number
EPA ID Number

LAKE MERRITT CHILDCARE CENTER (Continued)

S112904293

Address: 1131 HARBOR BAY PARKWAY
City: ALAMEDA
Email: andrew.york@acgov.org
Phone Number: Not reported

LUST:

Global Id: T10000011336
Action Type: ENFORCEMENT
Date: 02/19/2019
Action: Email Correspondence - #2/19/2019

Global Id: T10000011336
Action Type: ENFORCEMENT
Date: 10/15/2019
Action: Email Correspondence - #10/15/2019

Global Id: T10000011336
Action Type: ENFORCEMENT
Date: 03/03/2021
Action: Notice of Responsibility - #03/03/2021

Global Id: T10000011336
Action Type: Other
Date: 01/26/2018
Action: Leak Discovery

Global Id: T10000011336
Action Type: RESPONSE
Date: 06/23/2021
Action: Soil Vapor Intrusion Investigation Report

Global Id: T10000011336
Action Type: RESPONSE
Date: 05/11/2018
Action: Other Report / Document

Global Id: T10000011336
Action Type: RESPONSE
Date: 09/19/2018
Action: Electronic Reporting Submittal Due

Global Id: T10000011336
Action Type: RESPONSE
Date: 11/19/2018
Action: Electronic Reporting Submittal Due

Global Id: T10000011336
Action Type: ENFORCEMENT
Date: 10/22/2018
Action: Staff Letter - #10/22/2018

Global Id: T10000011336
Action Type: ENFORCEMENT
Date: 06/28/2018
Action: Staff Letter - #06/28/2018

Global Id: T10000011336

Map ID
Direction
Distance
Elevation

MAP FINDINGS

Site

Database(s)

EDR ID Number
EPA ID Number

LAKE MERRITT CHILDCARE CENTER (Continued)

S112904293

Action Type: ENFORCEMENT
Date: 05/07/2018
Action: Meeting - #5/7/2018

Global Id: T10000011336
Action Type: ENFORCEMENT
Date: 05/10/2019
Action: Staff Letter - #5/10/2019

Global Id: T10000011336
Action Type: ENFORCEMENT
Date: 11/21/2019
Action: Email Correspondence - #11/21/2019

Global Id: T10000011336
Action Type: Other
Date: 01/26/2018
Action: Leak Reported

Global Id: T10000011336
Action Type: ENFORCEMENT
Date: 10/27/2020
Action: Staff Letter - #10/27/2020

Global Id: T10000011336
Action Type: RESPONSE
Date: 05/30/2018
Action: Soil Vapor Intrusion Investigation Workplan - Regulator Responded

Global Id: T10000011336
Action Type: RESPONSE
Date: 06/15/2018
Action: Soil and Water Investigation Workplan - Regulator Responded

Global Id: T10000011336
Action Type: RESPONSE
Date: 03/03/2021
Action: Soil Vapor Intrusion Investigation Workplan - Regulator Responded

Global Id: T10000011336
Action Type: RESPONSE
Date: 10/23/2020
Action: Soil Vapor Intrusion Investigation Workplan - Regulator Responded

Global Id: T10000011336
Action Type: RESPONSE
Date: 10/16/2020
Action: Soil Vapor Intrusion Investigation Workplan - Regulator Responded

Global Id: T10000011336
Action Type: RESPONSE
Date: 09/17/2020
Action: Soil Vapor Intrusion Investigation Workplan - Regulator Responded

Global Id: T10000011336
Action Type: RESPONSE
Date: 09/24/2020

Map ID
Direction
Distance
Elevation

MAP FINDINGS

Site

Database(s)

EDR ID Number
EPA ID Number

LAKE MERRITT CHILDCARE CENTER (Continued)

S112904293

Action: Soil Vapor Intrusion Investigation Workplan - Regulator Responded

Global Id: T10000011336
Action Type: ENFORCEMENT
Date: 06/03/2019
Action: Staff Letter - #6/3/2019

Global Id: T10000011336
Action Type: ENFORCEMENT
Date: 03/07/2021
Action: Staff Letter - #3/7/2021

Global Id: T10000011336
Action Type: ENFORCEMENT
Date: 10/14/2020
Action: Email Correspondence - #10/14/2020

Global Id: T10000011336
Action Type: ENFORCEMENT
Date: 04/23/2021
Action: Staff Letter - #20210423

Global Id: T10000011336
Action Type: ENFORCEMENT
Date: 12/29/2020
Action: Email Correspondence - #12/29/2020

Global Id: T10000011336
Action Type: RESPONSE
Date: 04/10/2018
Action: Site Assessment Report

Global Id: T10000011336
Action Type: RESPONSE
Date: 07/30/2021
Action: Monitoring Report - Quarterly

Global Id: T10000011336
Action Type: RESPONSE
Date: 07/30/2023
Action: Other Report / Document

Global Id: T10000011336
Action Type: RESPONSE
Date: 10/30/2022
Action: Monitoring Report - Quarterly

Global Id: T10000011336
Action Type: RESPONSE
Date: 07/30/2023
Action: Other Report / Document

Global Id: T10000011336
Action Type: RESPONSE
Date: 04/30/2022
Action: Monitoring Report - Quarterly

Map ID
Direction
Distance
Elevation

MAP FINDINGS

Site

Database(s)

EDR ID Number
EPA ID Number

LAKE MERRITT CHILDCARE CENTER (Continued)

S112904293

Global Id:	T10000011336
Action Type:	RESPONSE
Date:	07/30/2022
Action:	Monitoring Report - Quarterly
Global Id:	T10000011336
Action Type:	RESPONSE
Date:	10/30/2021
Action:	Monitoring Report - Quarterly
Global Id:	T10000011336
Action Type:	RESPONSE
Date:	01/30/2022
Action:	Monitoring Report - Quarterly
Global Id:	T10000011336
Action Type:	RESPONSE
Date:	06/30/2021
Action:	Proposed Plan
Global Id:	T10000011336
Action Type:	RESPONSE
Date:	07/09/2018
Action:	Soil and Water Investigation Workplan - Addendum - Regulator Responded
Global Id:	T10000011336
Action Type:	RESPONSE
Date:	09/19/2018
Action:	Soil and Water Investigation Report - Regulator Responded
Global Id:	T10000011336
Action Type:	ENFORCEMENT
Date:	03/08/2018
Action:	Preliminary Site Review - #3/8/2018
Global Id:	T10000011336
Action Type:	ENFORCEMENT
Date:	07/18/2018
Action:	Staff Letter - #7/18/2018
Global Id:	T10000011336
Action Type:	ENFORCEMENT
Date:	10/22/2019
Action:	Staff Letter - #10/22/2019
Global Id:	T10000011336
Action Type:	ENFORCEMENT
Date:	06/28/2018
Action:	Notice of Responsibility - #6/28/2018
Global Id:	T10000011336
Action Type:	ENFORCEMENT
Date:	06/28/2018
Action:	Notice of Responsibility - #6/28/2018
Global Id:	T10000011336
Action Type:	ENFORCEMENT

Map ID
Direction
Distance
Elevation

MAP FINDINGS

Site

Database(s)

EDR ID Number
EPA ID Number

LAKE MERRITT CHILDCARE CENTER (Continued)

S112904293

Date: 10/16/2020
Action: Meeting - #10/16/2020

Global Id: T10000011336
Action Type: RESPONSE
Date: 12/17/2018
Action: Other Report / Document

Global Id: T10000011336
Action Type: RESPONSE
Date: 05/11/2018
Action: Other Report / Document

Global Id: T10000011336
Action Type: RESPONSE
Date: 10/29/2019
Action: Electronic Reporting Submittal Due

Global Id: T10000011336
Action Type: RESPONSE
Date: 05/08/2018
Action: Other Report / Document

LUST:

Global Id: T10000011336
Status: Open - Case Begin Date
Status Date: 01/26/2018

Global Id: T10000011336
Status: Open - Active
Status Date: 02/23/2018

Global Id: T10000011336
Status: Open - Site Assessment
Status Date: 12/03/2019

Alameda County CS:

Name: BENDER PROPERTY
Address: 250 12TH ST
City,State,Zip: OAKLAND, CA 94601-4441
Status: Leak Confirmation
Record Id: RO0003295
PE: 5602
Facility Status: Leak Confirmation
Latitude: Not reported
Longitude: Not reported

CORTESE:

Name: BENDER PROPERTY
Address: 250 12TH STREET
City,State,Zip: OAKLAND, CA
Region: CORTESE
Envirostor Id: Not reported
Global ID: T10000011336
Site/Facility Type: LUST CLEANUP SITE

Map ID
Direction
Distance
Elevation

MAP FINDINGS

Site

Database(s)

EDR ID Number
EPA ID Number

LAKE MERRITT CHILDCARE CENTER (Continued)

S112904293

Cleanup Status: OPEN - SITE ASSESSMENT
Status Date: Not reported
Site Code: Not reported
Latitude: Not reported
Longitude: Not reported
Owner: Not reported
Enf Type: Not reported
Swat R: Not reported
Flag: active
Order No: Not reported
Waste Discharge System No: Not reported
Effective Date: Not reported
Region 2: Not reported
WID Id: Not reported
Solid Waste Id No: Not reported
Waste Management Uit Name: Not reported
File Name: Active Open

HAZNET:

Name: LAKE MERRITT CHILDCARE CENTER
Address: 250 12TH ST.
Address 2: Not reported
City,State,Zip: OAKLAND, CA 94607
Contact: CORINNE JAN
Telephone: 5108392270
Mailing Name: Not reported
Mailing Address: 168 11TH ST.

Year: 2020
Gepaid: CAC003054938
TSD EPA ID: CAT000646117
CA Waste Code: 611 - Contaminated soil from site clean-up
Disposal Method: H132 - Landfill Or Surface Impoundment That Will Be Closed As
Landfill(To Include On-Site Treatment And/Or Stabilization)
Tons: 76.14

Year: 2020
Gepaid: CAC003074627
TSD EPA ID: CAT000646117
CA Waste Code: 611 - Contaminated soil from site clean-up
Disposal Method: H132 - Landfill Or Surface Impoundment That Will Be Closed As
Landfill(To Include On-Site Treatment And/Or Stabilization)
Tons: 50.76

Year: 2000
Gepaid: CAC002212713
TSD EPA ID: CAD028409019
CA Waste Code: 291 - Latex waste
Disposal Method: H01 - Transfer Station
Tons: 0.2

Year: 2000
Gepaid: CAC002212713
TSD EPA ID: CAD028409019
CA Waste Code: 221 - Waste oil and mixed oil
Disposal Method: T01 - Treatment, Tank
Tons: 0.2

Map ID
Direction
Distance
Elevation

MAP FINDINGS

Site

Database(s)

EDR ID Number
EPA ID Number

LAKE MERRITT CHILDCARE CENTER (Continued)

S112904293

Year: 2000
Gepaid: CAC002212713
TSD EPA ID: CAD028409019
CA Waste Code: 352 - Other organic solids
Disposal Method: H01 - Transfer Station
Tons: 0.2

Year: 2000
Gepaid: CAC002212713
TSD EPA ID: CAD028409019
CA Waste Code: 512 - Other empty containers 30 gallons or more
Disposal Method: H01 - Transfer Station
Tons: 0.2

Additional Info:

Year: 2000
Gen EPA ID: CAC002212713

Shipment Date: 20001228
Creation Date: 3/22/2001 0:00:00
Receipt Date: 20010108
Manifest ID: 20485643
Trans EPA ID: CAD983652272
Trans Name: Not reported
Trans 2 EPA ID: Not reported
Trans 2 Name: Not reported
TSD EPA ID: CAD028409019
Trans Name: Not reported
TSD EPA Alt EPA ID: CAD028409019
TSD EPA Alt Name: Not reported
Waste Code Description: 352 - Other organic solids
RCRA Code: Not reported
Meth Code: H01 - Transfer Station
Quantity Tons: 0.2
Waste Quantity: 400
Quantity Unit: P
Additional Code 1: Not reported
Additional Code 2: Not reported
Additional Code 3: Not reported
Additional Code 4: Not reported
Additional Code 5: Not reported

Shipment Date: 20001228
Creation Date: 3/22/2001 0:00:00
Receipt Date: 20010108
Manifest ID: 20485643
Trans EPA ID: CAD983652272
Trans Name: Not reported
Trans 2 EPA ID: Not reported
Trans 2 Name: Not reported
TSD EPA ID: CAD028409019
Trans Name: Not reported
TSD EPA Alt EPA ID: CAD028409019
TSD EPA Alt Name: Not reported
Waste Code Description: 291 - Latex waste
RCRA Code: Not reported

Map ID
Direction
Distance
Elevation

MAP FINDINGS

Site

Database(s)

EDR ID Number
EPA ID Number

LAKE MERRITT CHILDCARE CENTER (Continued)

S112904293

Meth Code:	H01 - Transfer Station
Quantity Tons:	0.2
Waste Quantity:	400
Quantity Unit:	P
Additional Code 1:	Not reported
Additional Code 2:	Not reported
Additional Code 3:	Not reported
Additional Code 4:	Not reported
Additional Code 5:	Not reported
Shipment Date:	20001228
Creation Date:	Not reported
Receipt Date:	Not reported
Manifest ID:	20485643
Trans EPA ID:	CAD983652272
Trans Name:	Not reported
Trans 2 EPA ID:	Not reported
Trans 2 Name:	Not reported
TSDf EPA ID:	CAD028409019
Trans Name:	Not reported
TSDf Alt EPA ID:	CAD028409019
TSDf Alt Name:	Not reported
Waste Code Description:	352 - Other organic solids
RCRA Code:	Not reported
Meth Code:	H01 - Transfer Station
Quantity Tons:	0.075
Waste Quantity:	150
Quantity Unit:	P
Additional Code 1:	Not reported
Additional Code 2:	Not reported
Additional Code 3:	Not reported
Additional Code 4:	Not reported
Additional Code 5:	Not reported
Shipment Date:	20001228
Creation Date:	3/22/2001 0:00:00
Receipt Date:	20010108
Manifest ID:	20485643
Trans EPA ID:	CAD983652272
Trans Name:	Not reported
Trans 2 EPA ID:	Not reported
Trans 2 Name:	Not reported
TSDf EPA ID:	CAD028409019
Trans Name:	Not reported
TSDf Alt EPA ID:	CAD028409019
TSDf Alt Name:	Not reported
Waste Code Description:	221 - Waste oil and mixed oil
RCRA Code:	Not reported
Meth Code:	T01 - Treatment, Tank
Quantity Tons:	0.2
Waste Quantity:	400
Quantity Unit:	P
Additional Code 1:	Not reported
Additional Code 2:	Not reported
Additional Code 3:	Not reported
Additional Code 4:	Not reported
Additional Code 5:	Not reported

Map ID
Direction
Distance
Elevation

MAP FINDINGS

Site

Database(s)

EDR ID Number
EPA ID Number

LAKE MERRITT CHILDCARE CENTER (Continued)

S112904293

Shipment Date: 20001228
Creation Date: 3/22/2001 0:00:00
Receipt Date: 20010108
Manifest ID: 20485643
Trans EPA ID: CAD983652272
Trans Name: Not reported
Trans 2 EPA ID: Not reported
Trans 2 Name: Not reported
TSDf EPA ID: CAD028409019
Trans Name: Not reported
TSDf Alt EPA ID: CAD028409019
TSDf Alt Name: Not reported
Waste Code Description: 512 - Other empty containers 30 gallons or more
RCRA Code: Not reported
Meth Code: H01 - Transfer Station
Quantity Tons: 0.2
Waste Quantity: 400
Quantity Unit: P
Additional Code 1: Not reported
Additional Code 2: Not reported
Additional Code 3: Not reported
Additional Code 4: Not reported
Additional Code 5: Not reported

CERS:

Name: BENDER PROPERTY
Address: 250 12TH STREET
City,State,Zip: OAKLAND, CA 94607-4441
Site ID: 434169
CERS ID: T10000011336
CERS Description: Leaking Underground Storage Tank Cleanup Site

Affiliation:

Affiliation Type Desc: Local Agency Caseworker
Entity Name: DREW YORK - ALAMEDA COUNTY LOP
Entity Title: Not reported
Affiliation Address: 1131 HARBOR BAY PARKWAY
Affiliation City: ALAMEDA
Affiliation State: CA
Affiliation Country: Not reported
Affiliation Zip: Not reported
Affiliation Phone: ,

HWTS:

Name: JIM BENDER
Address: 250 12TH ST
Address 2: Not reported
City,State,Zip: OAKLAND, CA 94607
EPA ID: CAC002212713
Inactive Date: 09/11/2001
Create Date: 12/14/2000
Last Act Date: Not reported
Mailing Name: Not reported
Mailing Address: 4 BRENT CT
Mailing Address 2: Not reported
Mailing City,State,Zip: LAFAYETTE, CA 945490000

Map ID
Direction
Distance
Elevation

MAP FINDINGS

Site

Database(s)

EDR ID Number
EPA ID Number

LAKE MERRITT CHILDCARE CENTER (Continued)

S112904293

Owner Name: JIM BENDER
Owner Address: 4 BRENT CT
Owner Address 2: Not reported
Owner City,State,Zip: LAFAYETTE, CA 945490000
Contact Name: JIM BENDER
Contact Address: 4 BRENT CT
Contact Address 2: Not reported
City,State,Zip: LAFAYETTE, CA 945490000
Facility Status: Inactive
Facility Type: TEMPORARY
Category: STATE
Latitude: 37.801122
Longitude: -122.267324

Name: LAKE MERRITT CHILDCARE CENTER
Address: 250 12TH ST.
Address 2: Not reported
City,State,Zip: OAKLAND, CA 94607
EPA ID: CAC003074627
Inactive Date: 10/11/2020
Create Date: 07/13/2020
Last Act Date: Not reported
Mailing Name: Not reported
Mailing Address: 168 11TH ST.
Mailing Address 2: Not reported
Mailing City,State,Zip: OAKLAND, CA 94607
Owner Name: FAMILY BRIDGES, INC.
Owner Address: 168 11TH ST.
Owner Address 2: Not reported
Owner City,State,Zip: OAKLAND, CA 94607
Contact Name: CORINNE JAN
Contact Address: 168 11TH ST.
Contact Address 2: Not reported
City,State,Zip: OAKLAND, CA 94607
Facility Status: Inactive
Facility Type: TEMPORARY
Category: STATE
Latitude: 37.80149999
Longitude: -122.26736996

NAICS:

EPA ID: CAC003074627
Create Date: 2020-07-13 16:25:48.460
NAICS Code: 99999
NAICS Description: Not Otherwise Specified
Issued EPA ID Date: 2020-07-13 16:25:48.47700
Inactive Date: 2020-10-11 16:25:48.44300
Facility Name: LAKE MERRITT CHILDCARE CENTER
Facility Address: 250 12TH ST.
Facility Address 2: Not reported
Facility City: OAKLAND
Facility County: Not reported
Facility State: CA
Facility Zip: 94607

Name: LAKE MERRITT CHILDCARE CENTER
Address: 250 12TH ST.

Map ID
Direction
Distance
Elevation

MAP FINDINGS

Site

Database(s)

EDR ID Number
EPA ID Number

LAKE MERRITT CHILDCARE CENTER (Continued)

S112904293

Address 2: Not reported
City,State,Zip: OAKLAND, CA 94607
EPA ID: CAC003054938
Inactive Date: 05/08/2020
Create Date: 02/07/2020
Last Act Date: Not reported
Mailing Name: Not reported
Mailing Address: 168 11TH ST.
Mailing Address 2: Not reported
Mailing City,State,Zip: OAKLAND, CA 94607
Owner Name: FAMILY BRIDGES, INC.
Owner Address: 168 11TH ST.
Owner Address 2: Not reported
Owner City,State,Zip: OAKLAND, CA 94607
Contact Name: CORINNE JAN
Contact Address: 168 11TH ST.
Contact Address 2: Not reported
City,State,Zip: OAKLAND, CA 94607
Facility Status: Inactive
Facility Type: TEMPORARY
Category: STATE
Latitude: 37.801503
Longitude: -122.2673715

NAICS:
EPA ID: CAC003054938
Create Date: 2020-02-07 15:02:24.013
NAICS Code: 99999
NAICS Description: Not Otherwise Specified
Issued EPA ID Date: 2020-02-07 15:02:24.02700
Inactive Date: 2020-05-08 15:02:23.99700
Facility Name: LAKE MERRITT CHILDCARE CENTER
Facility Address: 250 12TH ST.
Facility Address 2: Not reported
Facility City: OAKLAND
Facility County: Not reported
Facility State: CA
Facility Zip: 94607

U202
SSW
1/8-1/4
0.219 mi.
1156 ft.

LAKE MERRITT CHILDCARE CENTER
250 12TH ST.
OAKLAND, CA 94607

RCRA NonGen / NLR 1026048311
CAC003074627

Site 4 of 7 in cluster U

Relative:
Higher
Actual:
39 ft.

RCRA Listings:
Date Form Received by Agency: 20200207
Handler Name: LAKE MERRITT CHILDCARE CENTER
Handler Address: 250 12TH ST.
Handler City,State,Zip: OAKLAND, CA 94607
EPA ID: CAC003054938
Contact Name: CORINNE JAN
Contact Address: 168 11TH ST.
Contact City,State,Zip: OAKLAND, CA 94607
Contact Telephone: 510-839-2270
Contact Fax: Not reported
Contact Email: ABURTON@CAPITOLENV.COM

Map ID
 Direction
 Distance
 Elevation

MAP FINDINGS

Site

Database(s)

EDR ID Number
 EPA ID Number

LAKE MERRITT CHILDCARE CENTER (Continued)

1026048311

Contact Title:		Not reported
EPA Region:		09
Land Type:		Not reported
Federal Waste Generator Description:		Not a generator, verified
Non-Notifier:		Not reported
Biennial Report Cycle:		Not reported
Accessibility:		Not reported
Active Site Indicator:		Not reported
State District Owner:		Not reported
State District:		Not reported
Mailing Address:		168 11TH ST.
Mailing City,State,Zip:		OAKLAND, CA 94607
Owner Name:	FAMILY BRIDGES, INC.	
Owner Type:		Other
Operator Name:	CORINNE JAN	
Operator Type:		Other
Short-Term Generator Activity:		No
Importer Activity:		No
Mixed Waste Generator:		No
Transporter Activity:		No
Transfer Facility Activity:		No
Recycler Activity with Storage:		No
Small Quantity On-Site Burner Exemption:		No
Smelting Melting and Refining Furnace Exemption:		No
Underground Injection Control:		No
Off-Site Waste Receipt:		No
Universal Waste Indicator:		No
Universal Waste Destination Facility:		No
Federal Universal Waste:		No
Active Site Fed-Reg Treatment Storage and Disposal Facility:		Not reported
Active Site Converter Treatment storage and Disposal Facility:		Not reported
Active Site State-Reg Treatment Storage and Disposal Facility:		Not reported
Active Site State-Reg Handler:		---
Federal Facility Indicator:		Not reported
Hazardous Secondary Material Indicator:		N
Sub-Part K Indicator:		Not reported
Commercial TSD Indicator:		No
Treatment Storage and Disposal Type:		Not reported
2018 GPRA Permit Baseline:		Not on the Baseline
2018 GPRA Renewals Baseline:		Not on the Baseline
Permit Renewals Workload Universe:		Not reported
Permit Workload Universe:		Not reported
Permit Progress Universe:		Not reported
Post-Closure Workload Universe:		Not reported
Closure Workload Universe:		Not reported
202 GPRA Corrective Action Baseline:		No
Corrective Action Workload Universe:		No
Subject to Corrective Action Universe:		No
Non-TSDs Where RCRA CA has Been Imposed Universe:		No
TSDs Potentially Subject to CA Under 3004 (u)/(v) Universe:		No
TSDs Only Subject to CA under Discretionary Auth Universe:		No
Corrective Action Priority Ranking:		No NCAPS ranking
Environmental Control Indicator:		No
Institutional Control Indicator:		No
Human Exposure Controls Indicator:		N/A
Groundwater Controls Indicator:		N/A
Operating TSDF Universe:		Not reported

Map ID
Direction
Distance
Elevation

MAP FINDINGS

Site

Database(s)

EDR ID Number
EPA ID Number

LAKE MERRITT CHILDCARE CENTER (Continued)

1026048311

Full Enforcement Universe:	Not reported
Significant Non-Complier Universe:	No
Unaddressed Significant Non-Complier Universe:	No
Addressed Significant Non-Complier Universe:	No
Significant Non-Complier With a Compliance Schedule Universe:	No
Financial Assurance Required:	Not reported
Handler Date of Last Change:	20200210
Recognized Trader-Importer:	No
Recognized Trader-Exporter:	No
Importer of Spent Lead Acid Batteries:	No
Exporter of Spent Lead Acid Batteries:	No
Recycler Activity Without Storage:	No
Manifest Broker:	No
Sub-Part P Indicator:	No

Handler - Owner Operator:

Owner/Operator Indicator:	Operator
Owner/Operator Name: CORINNE JAN	
Legal Status:	Other
Date Became Current:	Not reported
Date Ended Current:	Not reported
Owner/Operator Address:	168 11TH ST.
Owner/Operator City,State,Zip:	OAKLAND, CA 94607
Owner/Operator Telephone:	510-839-2270
Owner/Operator Telephone Ext:	Not reported
Owner/Operator Fax:	Not reported
Owner/Operator Email:	Not reported

Owner/Operator Indicator:	Owner
Owner/Operator Name: FAMILY BRIDGES, INC.	
Legal Status:	Other
Date Became Current:	Not reported
Date Ended Current:	Not reported
Owner/Operator Address:	168 11TH ST.
Owner/Operator City,State,Zip:	OAKLAND, CA 94607
Owner/Operator Telephone:	510-839-2270
Owner/Operator Telephone Ext:	Not reported
Owner/Operator Fax:	Not reported
Owner/Operator Email:	Not reported

Historic Generators:

Receive Date:	20200207
Handler Name:	LAKE MERRITT CHILDCARE CENTER
Federal Waste Generator Description:	Not a generator, verified
State District Owner:	Not reported
Large Quantity Handler of Universal Waste:	No
Recognized Trader Importer:	No
Recognized Trader Exporter:	No
Spent Lead Acid Battery Importer:	No
Spent Lead Acid Battery Exporter:	No
Current Record:	Yes
Non Storage Recycler Activity:	Not reported
Electronic Manifest Broker:	Not reported

Map ID
Direction
Distance
Elevation

MAP FINDINGS

Site

Database(s)

EDR ID Number
EPA ID Number

LAKE MERRITT CHILDCARE CENTER (Continued)

1026048311

List of NAICS Codes and Descriptions:

NAICS Code: 56299
NAICS Description: ALL OTHER WASTE MANAGEMENT SERVICES

Facility Has Received Notices of Violations:

Violations: No Violations Found

Evaluation Action Summary:

Evaluations: No Evaluations Found

Date Form Received by Agency: 20200713
Handler Name: LAKE MERRITT CHILDCARE CENTER
Handler Address: 250 12TH ST.
Handler City,State,Zip: OAKLAND, CA 94607
EPA ID: CAC003074627
Contact Name: CORINNE JAN
Contact Address: 168 11TH ST.
Contact City,State,Zip: OAKLAND, CA 94607
Contact Telephone: 510-839-2270
Contact Fax: Not reported
Contact Email: ABURTON@CAPITOLENV.COM
Contact Title: Not reported
EPA Region: 09
Land Type: Not reported
Federal Waste Generator Description: Not a generator, verified
Non-Notifier: Not reported
Biennial Report Cycle: Not reported
Accessibility: Not reported
Active Site Indicator: Not reported
State District Owner: Not reported
State District: Not reported
Mailing Address: 168 11TH ST.
Mailing City,State,Zip: OAKLAND, CA 94607
Owner Name: FAMILY BRIDGES, INC.
Owner Type: Other
Operator Name: CORINNE JAN
Operator Type: Other
Short-Term Generator Activity: No
Importer Activity: No
Mixed Waste Generator: No
Transporter Activity: No
Transfer Facility Activity: No
Recycler Activity with Storage: No
Small Quantity On-Site Burner Exemption: No
Smelting Melting and Refining Furnace Exemption: No
Underground Injection Control: No
Off-Site Waste Receipt: No
Universal Waste Indicator: No
Universal Waste Destination Facility: No
Federal Universal Waste: No
Active Site Fed-Reg Treatment Storage and Disposal Facility: Not reported
Active Site Converter Treatment storage and Disposal Facility: Not reported
Active Site State-Reg Treatment Storage and Disposal Facility: Not reported
Active Site State-Reg Handler: ---
Federal Facility Indicator: Not reported

Map ID
 Direction
 Distance
 Elevation

MAP FINDINGS

Site

Database(s)

EDR ID Number
 EPA ID Number

LAKE MERRITT CHILDCARE CENTER (Continued)

1026048311

Hazardous Secondary Material Indicator:	N
Sub-Part K Indicator:	Not reported
Commercial TSD Indicator:	No
Treatment Storage and Disposal Type:	Not reported
2018 GPRA Permit Baseline:	Not on the Baseline
2018 GPRA Renewals Baseline:	Not on the Baseline
Permit Renewals Workload Universe:	Not reported
Permit Workload Universe:	Not reported
Permit Progress Universe:	Not reported
Post-Closure Workload Universe:	Not reported
Closure Workload Universe:	Not reported
202 GPRA Corrective Action Baseline:	No
Corrective Action Workload Universe:	No
Subject to Corrective Action Universe:	No
Non-TSDFs Where RCRA CA has Been Imposed Universe:	No
TSDFs Potentially Subject to CA Under 3004 (u)/(v) Universe:	No
TSDFs Only Subject to CA under Discretionary Auth Universe:	No
Corrective Action Priority Ranking:	No NCAPS ranking
Environmental Control Indicator:	No
Institutional Control Indicator:	No
Human Exposure Controls Indicator:	N/A
Groundwater Controls Indicator:	N/A
Operating TSDF Universe:	Not reported
Full Enforcement Universe:	Not reported
Significant Non-Complier Universe:	No
Unaddressed Significant Non-Complier Universe:	No
Addressed Significant Non-Complier Universe:	No
Significant Non-Complier With a Compliance Schedule Universe:	No
Financial Assurance Required:	Not reported
Handler Date of Last Change:	20200814
Recognized Trader-Importer:	No
Recognized Trader-Exporter:	No
Importer of Spent Lead Acid Batteries:	No
Exporter of Spent Lead Acid Batteries:	No
Recycler Activity Without Storage:	No
Manifest Broker:	No
Sub-Part P Indicator:	No

Handler - Owner Operator:

Owner/Operator Indicator:	Owner
Owner/Operator Name: FAMILY BRIDGES, INC.	
Legal Status:	Other
Date Became Current:	Not reported
Date Ended Current:	Not reported
Owner/Operator Address:	168 11TH ST.
Owner/Operator City,State,Zip:	OAKLAND, CA 94607
Owner/Operator Telephone:	510-839-2270
Owner/Operator Telephone Ext:	Not reported
Owner/Operator Fax:	Not reported
Owner/Operator Email:	Not reported

Owner/Operator Indicator:	Operator
Owner/Operator Name: CORINNE JAN	
Legal Status:	Other
Date Became Current:	Not reported
Date Ended Current:	Not reported

Map ID
 Direction
 Distance
 Elevation

MAP FINDINGS

Site

Database(s)

EDR ID Number
 EPA ID Number

LAKE MERRITT CHILDCARE CENTER (Continued)

1026048311

Owner/Operator Address: 168 11TH ST.
 Owner/Operator City,State,Zip: OAKLAND, CA 94607
 Owner/Operator Telephone: 510-839-2270
 Owner/Operator Telephone Ext: Not reported
 Owner/Operator Fax: Not reported
 Owner/Operator Email: Not reported

Historic Generators:

Receive Date: 20200713
 Handler Name: LAKE MERRITT CHILDCARE CENTER
 Federal Waste Generator Description: Not a generator, verified
 State District Owner: Not reported
 Large Quantity Handler of Universal Waste: No
 Recognized Trader Importer: No
 Recognized Trader Exporter: No
 Spent Lead Acid Battery Importer: No
 Spent Lead Acid Battery Exporter: No
 Current Record: Yes
 Non Storage Recycler Activity: Not reported
 Electronic Manifest Broker: Not reported

List of NAICS Codes and Descriptions:

NAICS Code: 56299
 NAICS Description: ALL OTHER WASTE MANAGEMENT SERVICES

Facility Has Received Notices of Violations:

Violations: No Violations Found

Evaluation Action Summary:

Evaluations: No Evaluations Found

Z203
NNE
1/8-1/4
0.220 mi.
1161 ft.

LAKE MERRITT PLAZA
1999 HARRISON ST
OAKLAND, CA 94612
Site 2 of 3 in cluster Z

CERS TANKS **S121783802**
CERS **N/A**

Relative:
Lower
Actual:
16 ft.

CERS TANKS:
 Name: LAKE MERRITT PLAZA
 Address: 1999 HARRISON ST
 City,State,Zip: OAKLAND, CA 94612
 Site ID: 43190
 CERS ID: 10447261
 CERS Description: Aboveground Petroleum Storage

CERS:

Name: LAKE MERRITT PLAZA
 Address: 1999 HARRISON ST
 City,State,Zip: OAKLAND, CA 94612
 Site ID: 43190
 CERS ID: 10447261
 CERS Description: Chemical Storage Facilities

Violations:

Site ID: 43190

Map ID
Direction
Distance
Elevation

MAP FINDINGS

Site

Database(s)

EDR ID Number
EPA ID Number

LAKE MERRITT PLAZA (Continued)

S121783802

Site Name: Lake Merritt Plaza
Violation Date: 01-12-2018
Citation: HSC 6.95 25508(a)(1) - California Health and Safety Code, Chapter 6.95, Section(s) 25508(a)(1)
Violation Description: Failure to complete and electronically submit a business plan when storing/handling a hazardous material at or above reportable quantities.
Violation Notes: Returned to compliance on 01/12/2018. Observation: Facility had not submitted to CERS since 12/1/16. Corrective Action: Submitted HMBP to CERS during the inspection. Corrected on site.
Violation Division: Alameda County Environmental Health
Violation Program: HMRRP
Violation Source: CERS,

Site ID: 43190
Site Name: Lake Merritt Plaza
Violation Date: 01-12-2018
Citation: HSC 6.95 25507 - California Health and Safety Code, Chapter 6.95, Section(s) 25507
Violation Description: Failure to adequately establish and implement a business plan when storing/handling a hazardous material at or above reportable quantities.
Violation Notes: Returned to compliance on 01/12/2018. Observation: Facility had not submitted to CERS since 12/1/16. Corrective Action: Submitted HMBP to CERS during the inspection. Corrected on site.
Violation Division: Alameda County Environmental Health
Violation Program: HMRRP
Violation Source: CERS,

Site ID: 43190
Site Name: Lake Merritt Plaza
Violation Date: 10-08-2015
Citation: HSC 6.95 25508(d) - California Health and Safety Code, Chapter 6.95, Section(s) 25508(d)
Violation Description: Failure to complete and/or electronically submit a business plan when storing/handling a hazardous material at or above reportable quantities.
Violation Notes: Returned to compliance on 11/05/2015.
Violation Division: Alameda County Environmental Health
Violation Program: HMRRP
Violation Source: CERS,

Site ID: 43190
Site Name: Lake Merritt Plaza
Violation Date: 01-12-2018
Citation: HSC 6.95 25508(a)(1) - California Health and Safety Code, Chapter 6.95, Section(s) 25508(a)(1)
Violation Description: Failure to annually review and electronically certify that the business plan is complete and accurate on or before the annual due date.
Violation Notes: Returned to compliance on 01/12/2018. Observation: Facility had not submitted to CERS since 12/1/16. Corrective Action: Submitted HMBP to CERS during the inspection. Corrected on site.
Violation Division: Alameda County Environmental Health
Violation Program: HMRRP
Violation Source: CERS,

Map ID
Direction
Distance
Elevation

MAP FINDINGS

Site

Database(s)

EDR ID Number
EPA ID Number

LAKE MERRITT PLAZA (Continued)

S121783802

Site ID: 43190
Site Name: Lake Merritt Plaza
Violation Date: 06-15-2022
Citation: HSC 6.95 25508.2 - California Health and Safety Code, Chapter 6.95, Section(s) 25508.2
Violation Description: Failure to annually review and electronically certify that the business plan is complete and accurate on or before the annual due date.
Violation Notes: Returned to compliance on 06/27/2022.
Violation Division: Alameda County Environmental Health
Violation Program: HMRRP
Violation Source: CERS,

Evaluation:
Eval General Type: Compliance Evaluation Inspection
Eval Date: 01-12-2018
Violations Found: Yes
Eval Type: Routine done by local agency
Eval Notes: On site at Lake Merritt Plaza located at 1999 Harrison St. Oakland. Met with Walter Alata, Asst. Chief Engineer. Last CERS submittal was done during the inspection.
Eval Division: Alameda County Environmental Health
Eval Program: HMRRP
Eval Source: CERS,

Eval General Type: Other/Unknown
Eval Date: 06-15-2022
Violations Found: Yes
Eval Type: Other, not routine, done by local agency
Eval Notes: Not reported
Eval Division: Alameda County Environmental Health
Eval Program: HMRRP
Eval Source: CERS,

Eval General Type: Other/Unknown
Eval Date: 10-08-2015
Violations Found: Yes
Eval Type: Other, not routine, done by local agency
Eval Notes: HMBP NOV LETTER
Eval Division: Alameda County Environmental Health
Eval Program: HMRRP
Eval Source: CERS,

Enforcement Action:
Site ID: 43190
Site Name: Lake Merritt Plaza
Site Address: 1999 HARRISON ST
Site City: OAKLAND
Site Zip: 94612
Enf Action Date: 10-09-2015
Enf Action Type: Notice of Violation (Unified Program)
Enf Action Description: Notice of Violation Issued by the Inspector at the Time of Inspection
Enf Action Notes: Not reported
Enf Action Division: Alameda County Environmental Health
Enf Action Program: HMRRP
Enf Action Source: CERS,

Map ID
Direction
Distance
Elevation

MAP FINDINGS

Site

Database(s)

EDR ID Number
EPA ID Number

LAKE MERRITT PLAZA (Continued)

S121783802

Coordinates:

Site ID: 43190
Facility Name: Lake Merritt Plaza
Env Int Type Code: HMBP
Program ID: 10447261
Coord Name: Not reported
Ref Point Type Desc: Center of a facility or station.,
Latitude: 37.807770
Longitude: -122.265280

Affiliation:

Affiliation Type Desc: Document Preparer
Entity Name: Tolando Travillian
Entity Title: Not reported
Affiliation Address: Not reported
Affiliation City: Not reported
Affiliation State: Not reported
Affiliation Country: Not reported
Affiliation Zip: Not reported
Affiliation Phone: ,

Affiliation Type Desc: Legal Owner
Entity Name: Fatima Vegas
Entity Title: Not reported
Affiliation Address: 1999 Harrison Street, Suite 110
Affiliation City: Oakland
Affiliation State: CA
Affiliation Country: United States
Affiliation Zip: 94612
Affiliation Phone: (510) 273-8555,

Affiliation Type Desc: Operator
Entity Name: BCAL LMP Harrison Property LLC
Entity Title: Not reported
Affiliation Address: Not reported
Affiliation City: Not reported
Affiliation State: Not reported
Affiliation Country: Not reported
Affiliation Zip: Not reported
Affiliation Phone: (510) 273-8555,

Affiliation Type Desc: Property Owner
Entity Name: BCAL LMP 1999 Harrison, LLC.
Entity Title: Not reported
Affiliation Address: 1999 Harrison Street, Suite 110
Affiliation City: Oakland
Affiliation State: CA
Affiliation Country: United States
Affiliation Zip: 94612
Affiliation Phone: (510) 273-8555,

Affiliation Type Desc: Identification Signer
Entity Name: Tolando Travillian
Entity Title: Chief Engineer
Affiliation Address: Not reported
Affiliation City: Not reported

Map ID
 Direction
 Distance
 Elevation

MAP FINDINGS

Site

Database(s)

EDR ID Number
 EPA ID Number

LAKE MERRITT PLAZA (Continued)

S121783802

Affiliation State: Not reported
 Affiliation Country: Not reported
 Affiliation Zip: Not reported
 Affiliation Phone: ,

Affiliation Type Desc: CUPA District
 Entity Name: Alameda County Env Health
 Entity Title: Not reported
 Affiliation Address: 1131 Harbor Parkway, Suite 240
 Affiliation City: Alameda
 Affiliation State: CA
 Affiliation Country: Not reported
 Affiliation Zip: 94502-6577
 Affiliation Phone: (510) 567-6700,

Affiliation Type Desc: Environmental Contact
 Entity Name: Tolando Travillian
 Entity Title: Not reported
 Affiliation Address: 1999 Harrison Street, Suite 110
 Affiliation City: Oakland
 Affiliation State: CA
 Affiliation Country: Not reported
 Affiliation Zip: 94612
 Affiliation Phone: ,

Affiliation Type Desc: Facility Mailing Address
 Entity Name: Mailing Address
 Entity Title: Not reported
 Affiliation Address: 1999 Harrison Street, Suite 110
 Affiliation City: Oakland
 Affiliation State: CA
 Affiliation Country: Not reported
 Affiliation Zip: 94612
 Affiliation Phone: ,

Affiliation Type Desc: Parent Corporation
 Entity Name: CSHV 1999 Harrison, LLC.
 Entity Title: Not reported
 Affiliation Address: Not reported
 Affiliation City: Not reported
 Affiliation State: Not reported
 Affiliation Country: Not reported
 Affiliation Zip: Not reported
 Affiliation Phone: ,

AA204 FAST SIGNS OAKLAND
NNW 1901 FRANKLIN ST
1/8-1/4 ALAMEDA, CA 94612
0.221 mi.
1165 ft. Site 2 of 4 in cluster AA

CPS-SLIC S124852814
HWTS N/A

Relative: CPS-SLIC:
Lower Name: 19 BWAY TOWER DEVELOPMENT
 Address: 1901 FRANKLIN STREET
 City,State,Zip: OAKLAND, CA 94612
 Region: STATE
Actual: **Facility Status:** **Open - Site Assessment**
27 ft.

Map ID
Direction
Distance
Elevation

MAP FINDINGS

Site

Database(s)

EDR ID Number
EPA ID Number

FAST SIGNS OAKLAND (Continued)

S124852814

Status Date: 02/10/2020
Global Id: T10000014012
Lead Agency: ALAMEDA COUNTY LOP
Lead Agency Case Number: RO0003413
Latitude: 37.8083507473531
Longitude: -122.268335104283
Case Type: Cleanup Program Site
Case Worker: DY
Local Agency: ALAMEDA COUNTY LOP
RB Case Number: Not reported
File Location: All Files are on GeoTracker or in the Local Agency Database
Potential Media Affected: Soil, Under Investigation
Potential Contaminants of Concern: Chlordane, Arsenic, Lead, Nickel, Total Petroleum Hydrocarbons (TPH)
Site History: Alameda County Department of Environmental Health (ACDEH) has been providing regulatory environmental oversight for the investigation and cleanup activities associated with Cleanup Site Program Case No. RO0003413 since February 2020 subsequent to referral by the City of Oakland Planning and Building Department. To redevelop the Site, environmental investigations are required to evaluate impacts to the subsurface from historic land use and develop corrective actions to reduce potential risk to construction workers, the surrounding community, and occupants of the new development. Subsurface investigations have been conducted to evaluate historical operations at the Site including but not limited to various commercial configurations such as dry-cleaning/laundry, blacksmith, wagon shop, and numerous retail such as physicians office, photo shop, jewelers. Results of these subsurface investigations has identified chemicals of concern (COCs) in environmental media (soil). To address this contamination prior to development, proposed corrective actions include remedial soil excavation and off-Site disposal of impacted soil at a permitted disposal facility. Proposed redevelopment of the Site includes a 39-story residential tower and a 4-story office retail building with one level of subsurface parking. Redevelopment will include the demolition of the existing commercial properties and excavation of soil to about 26-32 feet below ground surface for construction of a mat slab foundation. The 0.7-acre subject site consists of two land parcels associated with Assessor's Parcel Numbers (APNs) 008-0638-006-05 and 008-0638-007-10. The current site owner is 19th & BWAY Associates, LLC however a property transaction with Behring Capital is pending. Site redevelopment activities have been permitted by the City of Oakland and will include excavation of depths of up to 32 feet below ground surface (bgs) and construction of subsurface parking and an office/retail tower; Historic land use at the site dates back as early as 1889 and includes but is not limited to dry cleaning, blacksmith and wagon shop, office, typewriter and carbon ribbon company, physician offices, automotive, photoshop, theater, and parking lots. Historic land use at nearby properties include a brewery, planning mill, laundry, plating and polishing facility, paints, vulcanizing, plumbing supplies, and motorcycle repair. Undocumented fill material (including debris consisting of concrete, metal, glass, and wood) has been document to depths of approximately 12 feet bgs. Results from limited site investigations conducted in 2016 document chemicals of concern in soil and groundwater at concentrations above environmental risk based screening levels.

Map ID
Direction
Distance
Elevation

MAP FINDINGS

Site

Database(s)

EDR ID Number
EPA ID Number

FAST SIGNS OAKLAND (Continued)

S124852814

[Click here to access the California GeoTracker records for this facility:](#)

HWTS:

Name: FAST SIGNS OAKLAND
Address: 1901 FRANKLIN ST
Address 2: Not reported
City,State,Zip: ALAMEDA, CA 94612
EPA ID: CAL000290386
Inactive Date: 06/30/2021
Create Date: 01/20/2005
Last Act Date: Not reported
Mailing Name: Not reported
Mailing Address: 325 5TH STREET
Mailing Address 2: Not reported
Mailing City,State,Zip: OAKLAND, CA 946070000
Owner Name: DBA FASTSIGNS JUSTIPHER, INC
Owner Address: 325 5TH STREET
Owner Address 2: Not reported
Owner City,State,Zip: OAKLAND, CA 946070000
Contact Name: KELLY PAIZ
Contact Address: 325 5TH STREET
Contact Address 2: Not reported
City,State,Zip: OAKLAND, CA 94607
Facility Status: Inactive
Facility Type: PERMANENT
Category: STATE
Latitude: 37.808034
Longitude: -122.267558

NAICS:

EPA ID: CAL000290386
Create Date: 2005-01-20 13:14:40.427
NAICS Code: 323119
NAICS Description: Other Commercial Printing
Issued EPA ID Date: 2005-01-20 13:14:40.31700
Inactive Date: Not reported
Facility Name: FAST SIGNS OAKLAND
Facility Address: 1901 FRANKLIN ST
Facility Address 2: Not reported
Facility City: ALAMEDA
Facility County: Not reported
Facility State: CA
Facility Zip: 94612

AA205
NNW
1/8-1/4
0.221 mi.
1165 ft.

FAST SIGNS OAKLAND
1901 FRANKLIN ST
ALAMEDA, CA 94612
Site 3 of 4 in cluster AA

RCRA NonGen / NLR **1024810553**
CAL000290386

Relative:
Lower
Actual:
27 ft.

RCRA Listings:
Date Form Received by Agency: 20050120
Handler Name: FAST SIGNS OAKLAND
Handler Address: 1901 FRANKLIN ST
Handler City,State,Zip: ALAMEDA, CA 94612
EPA ID: CAL000290386

Map ID
 Direction
 Distance
 Elevation

MAP FINDINGS

Site

Database(s)

EDR ID Number
 EPA ID Number

FAST SIGNS OAKLAND (Continued)

1024810553

Contact Name:		KELLY PAIZ
Contact Address:		1901 FRANKLIN ST
Contact City,State,Zip:		OAKLAND, CA 94612-0000
Contact Telephone:		510-465-7788
Contact Fax:		Not reported
Contact Email:		KELLY.PAIZ@FASTSIGNS.COM
Contact Title:		Not reported
EPA Region:		09
Land Type:		Not reported
Federal Waste Generator Description:		Not a generator, verified
Non-Notifier:		Not reported
Biennial Report Cycle:		Not reported
Accessibility:		Not reported
Active Site Indicator:		Handler Activities
State District Owner:		Not reported
State District:		Not reported
Mailing Address:		1901 FRANKLIN ST
Mailing City,State,Zip:		OAKLAND, CA 94612-0000
Owner Name:	DBA FASTSIGNS JUSTIPHER, INC	
Owner Type:		Other
Operator Name:	KELLY PAIZ	
Operator Type:		Other
Short-Term Generator Activity:		No
Importer Activity:		No
Mixed Waste Generator:		No
Transporter Activity:		No
Transfer Facility Activity:		No
Recycler Activity with Storage:		No
Small Quantity On-Site Burner Exemption:		No
Smelting Melting and Refining Furnace Exemption:		No
Underground Injection Control:		No
Off-Site Waste Receipt:		No
Universal Waste Indicator:		Yes
Universal Waste Destination Facility:		Yes
Federal Universal Waste:		No
Active Site Fed-Reg Treatment Storage and Disposal Facility:		Not reported
Active Site Converter Treatment storage and Disposal Facility:		Not reported
Active Site State-Reg Treatment Storage and Disposal Facility:		Not reported
Active Site State-Reg Handler:		---
Federal Facility Indicator:		Not reported
Hazardous Secondary Material Indicator:		N
Sub-Part K Indicator:		Not reported
Commercial TSD Indicator:		No
Treatment Storage and Disposal Type:		Not reported
2018 GPRA Permit Baseline:		Not on the Baseline
2018 GPRA Renewals Baseline:		Not on the Baseline
Permit Renewals Workload Universe:		Not reported
Permit Workload Universe:		Not reported
Permit Progress Universe:		Not reported
Post-Closure Workload Universe:		Not reported
Closure Workload Universe:		Not reported
202 GPRA Corrective Action Baseline:		No
Corrective Action Workload Universe:		No
Subject to Corrective Action Universe:		No
Non-TSDFs Where RCRA CA has Been Imposed Universe:		No
TSDFs Potentially Subject to CA Under 3004 (u)/(v) Universe:		No
TSDFs Only Subject to CA under Discretionary Auth Universe:		No

Map ID
Direction
Distance
Elevation

MAP FINDINGS

Site

Database(s)

EDR ID Number
EPA ID Number

FAST SIGNS OAKLAND (Continued)

1024810553

Corrective Action Priority Ranking:	No NCAPS ranking
Environmental Control Indicator:	No
Institutional Control Indicator:	No
Human Exposure Controls Indicator:	N/A
Groundwater Controls Indicator:	N/A
Operating TSDF Universe:	Not reported
Full Enforcement Universe:	Not reported
Significant Non-Complier Universe:	No
Unaddressed Significant Non-Complier Universe:	No
Addressed Significant Non-Complier Universe:	No
Significant Non-Complier With a Compliance Schedule Universe:	No
Financial Assurance Required:	Not reported
Handler Date of Last Change:	20181220
Recognized Trader-Importer:	No
Recognized Trader-Exporter:	No
Importer of Spent Lead Acid Batteries:	No
Exporter of Spent Lead Acid Batteries:	No
Recycler Activity Without Storage:	No
Manifest Broker:	No
Sub-Part P Indicator:	No

Handler - Owner Operator:

Owner/Operator Indicator:	Owner
Owner/Operator Name:	DBA FASTSIGNS JUSTIPHER, INC
Legal Status:	Other
Date Became Current:	Not reported
Date Ended Current:	Not reported
Owner/Operator Address:	1901 FRANKLIN ST
Owner/Operator City,State,Zip:	OAKLAND, CA 94612-0000
Owner/Operator Telephone:	510-465-7788
Owner/Operator Telephone Ext:	Not reported
Owner/Operator Fax:	Not reported
Owner/Operator Email:	Not reported

Owner/Operator Indicator:	Operator
Owner/Operator Name:	KELLY PAIZ
Legal Status:	Other
Date Became Current:	Not reported
Date Ended Current:	Not reported
Owner/Operator Address:	1901 FRANKLIN ST
Owner/Operator City,State,Zip:	OAKLAND, CA 94612-0000
Owner/Operator Telephone:	510-465-7788
Owner/Operator Telephone Ext:	Not reported
Owner/Operator Fax:	Not reported
Owner/Operator Email:	Not reported

Historic Generators:

Receive Date:	20050120
Handler Name:	FAST SIGNS OAKLAND
Federal Waste Generator Description:	Not a generator, verified
State District Owner:	Not reported
Large Quantity Handler of Universal Waste:	No
Recognized Trader Importer:	Not reported
Recognized Trader Exporter:	Not reported
Spent Lead Acid Battery Importer:	Not reported

Map ID
 Direction
 Distance
 Elevation

MAP FINDINGS

Site

Database(s)

EDR ID Number
 EPA ID Number

FAST SIGNS OAKLAND (Continued)

1024810553

Spent Lead Acid Battery Exporter:	Not reported
Current Record:	Yes
Non Storage Recycler Activity:	Not reported
Electronic Manifest Broker:	Not reported

List of NAICS Codes and Descriptions:

NAICS Code:	56299
NAICS Description:	ALL OTHER WASTE MANAGEMENT SERVICES

Facility Has Received Notices of Violations:

Violations:	No Violations Found
-------------	---------------------

Evaluation Action Summary:

Evaluations:	No Evaluations Found
--------------	----------------------

**AA206
 NNW
 1/8-1/4
 0.221 mi.
 1165 ft.**

**KAISER REGIONAL PARKING
 1901 FRANKLIN ST
 OAKLAND, CA 94612
 Site 4 of 4 in cluster AA**

**LUST S101306637
 Alameda County CS N/A
 Cortese
 HIST CORTESE
 CERS**

**Relative:
 Lower
 Actual:
 27 ft.**

LUST:

Name:	KAISER REGIONAL PARKING
Address:	1901 FRANKLIN ST
City,State,Zip:	OAKLAND, CA 94612
Lead Agency:	ALAMEDA COUNTY LOP
Case Type:	LUST Cleanup Site
Geo Track:	http://geotracker.waterboards.ca.gov/profile_report.asp?global_id=T0600100777
Global Id:	T0600100777
Latitude:	37.808147
Longitude:	-122.267165
Status:	Completed - Case Closed
Status Date:	12/31/1995
Case Worker:	Not reported
RB Case Number:	01-0843
Local Agency:	Not reported
File Location:	All Files are on GeoTracker or in the Local Agency Database
Local Case Number:	RO0003059
Potential Media Affect:	Under Investigation
Potential Contaminants of Concern:	Gasoline
Site History:	Not reported

LUST:

Global Id:	T0600100777
Action Type:	ENFORCEMENT
Date:	12/31/1995
Action:	Closure/No Further Action Letter

Global Id:	T0600100777
Action Type:	Other
Date:	09/20/1985
Action:	Leak Discovery

Global Id:	T0600100777
Action Type:	Other
Date:	10/02/1985

Map ID
Direction
Distance
Elevation

MAP FINDINGS

Site

Database(s)

EDR ID Number
EPA ID Number

KAISER REGIONAL PARKING (Continued)

S101306637

Action: Leak Reported

Global Id: T0600100777
Action Type: Other
Date: 09/20/1985
Action: Leak Stopped

LUST:

Global Id: T0600100777
Status: Open - Case Begin Date
Status Date: 10/02/1985

Global Id: T0600100777
Status: Open - Site Assessment
Status Date: 10/02/1985

Global Id: T0600100777
Status: Completed - Case Closed
Status Date: 12/31/1995

Alameda County CS:

Name: KAISER REGIONAL PARKING
Address: 1901 FRANKLIN ST
City,State,Zip: OAKLAND, CA 94612
Status: Leak Confirmation
Record Id: RO0003059
PE: 5602
Facility Status: Leak Confirmation
Latitude: 37.80740608
Longitude: -122.26794445

Name: KAISER REGIONAL PARKING
Address: 1901 FRANKLIN ST
City,State,Zip: OAKLAND, CA 94612
Status: Case Closed
Record Id: RO0003059
PE: 5602
Facility Status: Case Closed
Latitude: 37.80740608
Longitude: -122.26794445

CORTESE:

Name: KAISER REGIONAL PARKING
Address: 1901 FRANKLIN ST
City,State,Zip: OAKLAND, CA 94612
Region: CORTESE
Envirostor Id: Not reported
Global ID: T0600100777
Site/Facility Type: LUST CLEANUP SITE
Cleanup Status: COMPLETED - CASE CLOSED
Status Date: Not reported
Site Code: Not reported
Latitude: Not reported
Longitude: Not reported
Owner: Not reported

Map ID
Direction
Distance
Elevation

MAP FINDINGS

Site

Database(s)

EDR ID Number
EPA ID Number

KAISER REGIONAL PARKING (Continued)

S101306637

Enf Type: Not reported
Swat R: Not reported
Flag: active
Order No: Not reported
Waste Discharge System No: Not reported
Effective Date: Not reported
Region 2: Not reported
WID Id: Not reported
Solid Waste Id No: Not reported
Waste Management Uit Name: Not reported
File Name: Active Open

HIST CORTESE:

edr_fname: KAISER REGIONAL PARKING
edr_fadd1: 1901 FRANKLIN
City,State,Zip: OAKLAND, CA
Region: CORTESE
Facility County Code: 1
Reg By: LTNKA
Reg Id: 01-0843

CERS:

Name: KAISER REGIONAL PARKING
Address: 1901 FRANKLIN ST
City,State,Zip: OAKLAND, CA 94612
Site ID: 195122
CERS ID: T0600100777
CERS Description: Leaking Underground Storage Tank Cleanup Site

Name: 19 BWAY TOWER DEVELOPMENT
Address: 1901 FRANKLIN STREET
City,State,Zip: OAKLAND, CA 94612
Site ID: 600979
CERS ID: T10000014012
CERS Description: Cleanup Program Site

Affiliation:

Affiliation Type Desc: Local Agency Caseworker
Entity Name: DREW YORK - ALAMEDA COUNTY LOP
Entity Title: Not reported
Affiliation Address: 1131 HARBOR BAY PARKWAY
Affiliation City: ALAMEDA
Affiliation State: CA
Affiliation Country: Not reported
Affiliation Zip: Not reported
Affiliation Phone: ,

Map ID
 Direction
 Distance
 Elevation

MAP FINDINGS

Site

Database(s)

EDR ID Number
 EPA ID Number

W207 **VINTAGE ELEVATOR SERVICES** **RCRA NonGen / NLR** **1027068176**
WSW **371 13TH STREET** **CAC003139466**
1/8-1/4 **OAKLAND, CA 94612**
0.221 mi.
1165 ft. **Site 7 of 10 in cluster W**

Relative:
Higher
Actual:
42 ft.

RCRA Listings:
 Date Form Received by Agency: 20210917
 Handler Name: VINTAGE ELEVATOR SERVICES
 Handler Address: 371 13TH STREET
 Handler City,State,Zip: OAKLAND, CA 94612
 EPA ID: CAC003139466
 Contact Name: GREG CARDENAS
 Contact Address: 371 13TH STREET
 Contact City,State,Zip: OAKLAND, CA 94612
 Contact Telephone: 650-826-7514
 Contact Fax: Not reported
 Contact Email: GREG@VINTAGE-ELEVATOR.COM
 Contact Title: Not reported
 EPA Region: 09
 Land Type: Not reported
 Federal Waste Generator Description: Not a generator, verified
 Non-Notifier: Not reported
 Biennial Report Cycle: Not reported
 Accessibility: Not reported
 Active Site Indicator: Not reported
 State District Owner: Not reported
 State District: Not reported
 Mailing Address: 371 13TH STREET
 Mailing City,State,Zip: OAKLAND, CA 94612
 Owner Name: VINTAGE ELEVATOR SERVICES
 Owner Type: Other
 Operator Name: GREG CARDENAS
 Operator Type: Other
 Short-Term Generator Activity: No
 Importer Activity: No
 Mixed Waste Generator: No
 Transporter Activity: No
 Transfer Facility Activity: No
 Recycler Activity with Storage: No
 Small Quantity On-Site Burner Exemption: No
 Smelting Melting and Refining Furnace Exemption: No
 Underground Injection Control: No
 Off-Site Waste Receipt: No
 Universal Waste Indicator: No
 Universal Waste Destination Facility: No
 Federal Universal Waste: No
 Active Site Fed-Reg Treatment Storage and Disposal Facility: Not reported
 Active Site Converter Treatment storage and Disposal Facility: Not reported
 Active Site State-Reg Treatment Storage and Disposal Facility: Not reported
 Active Site State-Reg Handler: ---
 Federal Facility Indicator: Not reported
 Hazardous Secondary Material Indicator: N
 Sub-Part K Indicator: Not reported
 Commercial TSD Indicator: No
 Treatment Storage and Disposal Type: Not reported
 2018 GPRA Permit Baseline: Not on the Baseline
 2018 GPRA Renewals Baseline: Not on the Baseline
 Permit Renewals Workload Universe: Not reported

Map ID
 Direction
 Distance
 Elevation

MAP FINDINGS

Site

Database(s)

EDR ID Number
 EPA ID Number

VINTAGE ELEVATOR SERVICES (Continued)

1027068176

Permit Workload Universe:	Not reported
Permit Progress Universe:	Not reported
Post-Closure Workload Universe:	Not reported
Closure Workload Universe:	Not reported
202 GPRA Corrective Action Baseline:	No
Corrective Action Workload Universe:	No
Subject to Corrective Action Universe:	No
Non-TSDFs Where RCRA CA has Been Imposed Universe:	No
TSDFs Potentially Subject to CA Under 3004 (u)/(v) Universe:	No
TSDFs Only Subject to CA under Discretionary Auth Universe:	No
Corrective Action Priority Ranking:	No NCAPS ranking
Environmental Control Indicator:	No
Institutional Control Indicator:	No
Human Exposure Controls Indicator:	N/A
Groundwater Controls Indicator:	N/A
Operating TSDF Universe:	Not reported
Full Enforcement Universe:	Not reported
Significant Non-Complier Universe:	No
Unaddressed Significant Non-Complier Universe:	No
Addressed Significant Non-Complier Universe:	No
Significant Non-Complier With a Compliance Schedule Universe:	No
Financial Assurance Required:	Not reported
Handler Date of Last Change:	20210920
Recognized Trader-Importer:	No
Recognized Trader-Exporter:	No
Importer of Spent Lead Acid Batteries:	No
Exporter of Spent Lead Acid Batteries:	No
Recycler Activity Without Storage:	No
Manifest Broker:	No
Sub-Part P Indicator:	No

Handler - Owner Operator:

Owner/Operator Indicator:	Owner
Owner/Operator Name:	VINTAGE ELEVATOR SERVICES
Legal Status:	Other
Date Became Current:	Not reported
Date Ended Current:	Not reported
Owner/Operator Address:	371 13TH STREET
Owner/Operator City,State,Zip:	OAKLAND, CA 94612
Owner/Operator Telephone:	650-826-7514
Owner/Operator Telephone Ext:	Not reported
Owner/Operator Fax:	Not reported
Owner/Operator Email:	Not reported

Owner/Operator Indicator:	Operator
Owner/Operator Name:	GREG CARDENAS
Legal Status:	Other
Date Became Current:	Not reported
Date Ended Current:	Not reported
Owner/Operator Address:	371 13TH STREET
Owner/Operator City,State,Zip:	OAKLAND, CA 94612
Owner/Operator Telephone:	650-826-7514
Owner/Operator Telephone Ext:	Not reported
Owner/Operator Fax:	Not reported
Owner/Operator Email:	Not reported

Map ID
Direction
Distance
Elevation

MAP FINDINGS

Site

Database(s)

EDR ID Number
EPA ID Number

VINTAGE ELEVATOR SERVICES (Continued)

1027068176

Historic Generators:

Receive Date: 20210917
Handler Name: VINTAGE ELEVATOR SERVICES
Federal Waste Generator Description: Not a generator, verified
State District Owner: Not reported
Large Quantity Handler of Universal Waste: No
Recognized Trader Importer: No
Recognized Trader Exporter: No
Spent Lead Acid Battery Importer: No
Spent Lead Acid Battery Exporter: No
Current Record: Yes
Non Storage Recycler Activity: No
Electronic Manifest Broker: No

List of NAICS Codes and Descriptions:

NAICS Code: 333921
NAICS Description: ELEVATOR AND MOVING STAIRWAY MANUFACTURING

Facility Has Received Notices of Violations:

Violations: No Violations Found

Evaluation Action Summary:

Evaluations: No Evaluations Found

**AE208
NNW
1/8-1/4
0.222 mi.
1173 ft.**

**KAISER PERMANENTE REGIONAL OFFICES
1950 FRANKLIN ST/1935 WEBSTER ST
OAKLAND, CA 94612**

**UST U004265026
N/A**

Site 1 of 6 in cluster AE

**Relative:
Lower**

UST:

**Actual:
22 ft.**

Name: KAISER PERMANENTE REGIONAL OFFICES
Address: 1950 FRANKLIN ST/1935 WEBSTER ST
City,State,Zip: OAKLAND, CA 94612
Facility ID: Not reported
Permitting Agency: Alameda County Environmental Health
CERSID: 10457557
Latitude: 37.8077200
Longitude: -122.2669300
Owner type: Non-Government
Facility type: Other
Num of inuse ust: Not reported
Num of closed ust: 0
Num of oos ust: 0
Epa region: 9
Tribal lands: No
Tank owner name: KAISER FOUNDATION HEALTH PLAN, INC.
Tank owner mailing address: ONE KAISER PLAZA
Tank owner mailing city: OAKLAND
Tank owner mailing zip: 94612
Tank owner mailing state: CA
Tank operator name: OAKLAND REGIONAL OFFICE - ATTN: CHIEF ENGINEER
Tank operator mailing address: 1950 FRANKLIN STREET, 11TH FLOOR
Tank operator mailing city: OAKLAND
Tank operator mailing zip: 94612

Map ID
Direction
Distance
Elevation

MAP FINDINGS

Site

Database(s)

EDR ID Number
EPA ID Number

KAISER PERMANENTE REGIONAL OFFICES (Continued)

U004265026

Tank operator mailing state: CA
Tankidnumber: Tank 1
Tank status: Confirmed/Updated Information
Tank configuration: Stand Alone Tank
Tank closure date: Not reported
Tank installation date: 1/31/1994 12:00:00 AM
Tank num of compartments: 1
Tank contents: Diesel
Tank capacity gallons: 6000
Tank type: Double Wall
Tank pc construction: Fiberglass
Tank pwpiping construction: Fiberglass
Tank piping type: Conventional Suction
Tank piping construction: Double Walled
Tank sacrificial anode: No
Tank cp impressed current: No
Tank cp shutoff: Yes
Tank alarms: No
Tank ball float: No
Tank spill bucket: Yes

Name: KAISER PERMANENTE REGIONAL OFFICES
Address: 1950 FRANKLIN ST/1935 WEBSTER ST
City,State,Zip: OAKLAND, CA 94612
Facility ID: Not reported
Permitting Agency: Alameda County Environmental Health
CERSID: Not reported
Latitude: 37.80772
Longitude: -122.26693
Owner type: Not reported
Facility type: Not reported
Num of inuse ust: Not reported
Num of closed ust: Not reported
Num of oos ust: Not reported
Epa region: Not reported
Tribal lands: Not reported
Tank owner name: Not reported
Tank owner mailing address: Not reported
Tank owner mailing city: Not reported
Tank owner mailing zip: Not reported
Tank owner mailing state: Not reported
Tank operator name: Not reported
Tank operator mailing address: Not reported
Tank operator mailing city: Not reported
Tank operator mailing zip: Not reported
Tank operator mailing state: Not reported
Tankidnumber: Not reported
Tank status: Not reported
Tank configuration: Not reported
Tank closure date: Not reported
Tank installation date: Not reported
Tank num of compartments: Not reported
Tank contents: Not reported
Tank capacity gallons: Not reported
Tank type: Not reported
Tank pc construction: Not reported
Tank pwpiping construction: Not reported

Map ID
 Direction
 Distance
 Elevation

MAP FINDINGS

Site

Database(s)

EDR ID Number
 EPA ID Number

KAISER PERMANENTE REGIONAL OFFICES (Continued)

U004265026

Tank piping type: Not reported
 Tank piping construction: Not reported
 Tank sacrificial anode: Not reported
 Tank cp impressed current: Not reported
 Tank cp shutoff: Not reported
 Tank alarms: Not reported
 Tank ball float: Not reported
 Tank spill bucket: Not reported

**AE209
 NNW
 1/8-1/4
 0.222 mi.
 1173 ft.**

**BLUE CROSS BUILDING
 1950 FRANKLIN ST
 OAKLAND, CA 94659
 Site 2 of 6 in cluster AE**

**HIST UST U001599554
 N/A**

**Relative:
 Lower
 Actual:
 22 ft.**

HIST UST:
 Name: BLUE CROSS BUILDING
 Address: 1950 FRANKLIN ST
 City,State,Zip: OAKLAND, CA 94659
 File Number: 0003609C
 URL: <http://geotracker.waterboards.ca.gov/ustpdfs/pdf/0003609C.pdf>
 Region: STATE
 Facility ID: 00000049084
 Facility Type: Other
 Other Type: OFFICE BUILDING
 Contact Name: ED ZWOLENKIEWICZ
 Telephone: 4156453608
 Owner Name: KAISER FOUNDATION HEALTH PLAN,
 Owner Address: 3900 BROADWAY
 Owner City,St,Zip: OAKLAND, CA 94611
 Total Tanks: 0001

Tank Num: 001
 Container Num: 001
 Year Installed: 1972
 Tank Capacity: 00005000
 Tank Used for: PRODUCT
 Type of Fuel: DIESEL
 Container Construction Thickness: Not reported
 Leak Detection: Stock Inventor

[Click here for Geo Tracker PDF:](#)

**AE210
 NNW
 1/8-1/4
 0.222 mi.
 1173 ft.**

**KAISER PERMANENTE REGIONAL OFFICES
 1950 FRANKLIN ST/1935 WEBSTER ST
 OAKLAND, CA 94612
 Site 3 of 6 in cluster AE**

**CERS HAZ WASTE S121741957
 CERS TANKS N/A
 CERS**

**Relative:
 Lower
 Actual:
 22 ft.**

CERS HAZ WASTE:
 Name: KAISER PERMANENTE REGIONAL OFFICES
 Address: 1950 FRANKLIN ST/1935 WEBSTER ST
 City,State,Zip: OAKLAND, CA 94612
 Site ID: 127193
 CERS ID: 10457557
 CERS Description: Hazardous Waste Generator

Map ID
Direction
Distance
Elevation

MAP FINDINGS

Site

Database(s)

EDR ID Number
EPA ID Number

KAISER PERMANENTE REGIONAL OFFICES (Continued)

S121741957

CERS TANKS:

Name: KAISER PERMANENTE REGIONAL OFFICES
Address: 1950 FRANKLIN ST/1935 WEBSTER ST
City,State,Zip: OAKLAND, CA 94612
Site ID: 127193
CERS ID: 10457557
CERS Description: Underground Storage Tank

CERS:

Name: KAISER PERMANENTE REGIONAL OFFICES
Address: 1950 FRANKLIN ST/1935 WEBSTER ST
City,State,Zip: OAKLAND, CA 94612
Site ID: 127193
CERS ID: 10457557
CERS Description: Chemical Storage Facilities

Violations:

Site ID: 127193
Site Name: Kaiser Permanente Regional offices
Violation Date: 01-14-2014
Citation: 23 CCR 16 2636(f) - California Code of Regulations, Title 23, Chapter 16, Section(s) 2636(f)

Violation Description: Failure to continuously monitor the interstitial space of the tank, piping and/or sumps sump such that the leak detection activates an audible/visual alarm when a leak is detected.

Violation Notes: Returned to compliance on 03/27/2014. During the annual site inspection it was observed that the interstitial access drop tube has corroded to the point of chocking access to interstitial sensor. Technician could not retrieve the sensor to conduct a functionality test.

Violation Division: Oakland City Fire Department
Violation Program: UST
Violation Source: CERS,

Site ID: 127193
Site Name: Kaiser Permanente Regional offices
Violation Date: 01-31-2017
Citation: 22 CCR 12 66262.40(a) - California Code of Regulations, Title 22, Chapter 12, Section(s) 66262.40(a)

Violation Description: Failure to keep a copy of each properly signed manifest for at least three years from the date the waste was accepted by the initial transporter. The manifest signed at the time the waste was accepted for transport shall be kept until receiving a signed copy from the designated facility which received the waste.

Violation Notes: Returned to compliance on 02/24/2017. OBSERVATION: Copies of designated facility signed hazardous waste disposal records for 2014, 2015, and 2016 were not found on site. Hazardous waste generators shall retain copies of all manifests signed off by the disposal facility and all receipts used in a consolidated manifesting procedure on site for three years and have them readily available for review. Designated Facility manifests copies are remitted to 1800 Harrison Kaiser Building for record keeping; this practice provides a centralized method of maintaining manifests. However, each generator location shall maintain a copy of the designated facility signed manifest that ensures cradle to grave tracking of all hazardous waste shipped. CORRECTIVE ACTION: Immediately locate a copy of all manifests and receipts for the last three years, maintain them on site. Inform

Map ID
Direction
Distance
Elevation

MAP FINDINGS

Site

Database(s)

EDR ID Number
EPA ID Number

KAISER PERMANENTE REGIONAL OFFICES (Continued)

S121741957

ACDEH inspector when facility receives designated facility signed copies.
Violation Division: Alameda County Environmental Health
Violation Program: HW
Violation Source: CERS,

Site ID: 127193
Site Name: Kaiser Permanente Regional offices
Violation Date: 06-15-2022
Citation: HSC 6.95 25508.2 - California Health and Safety Code, Chapter 6.95, Section(s) 25508.2
Violation Description: Failure to annually review and electronically certify that the business plan is complete and accurate on or before the annual due date.
Violation Notes: Not reported
Violation Division: Alameda County Environmental Health
Violation Program: HMRRP
Violation Source: CERS,

Site ID: 127193
Site Name: Kaiser Permanente Regional offices
Violation Date: 01-17-2019
Citation: 23 CCR 16 2715(a)(2) - California Code of Regulations, Title 23, Chapter 16, Section(s) 2715(a)(2)
Violation Description: Failure to submit the Underground Storage Tank Statement of Understanding and Compliance Form.
Violation Notes: Returned to compliance on 09/20/2019. Owner/operator failed to submit the Underground Storage Tank Statement of Understanding and Compliance Form Form can be found at:
https://www.waterboards.ca.gov/ust/forms/docs/oosf_10_1_2018.pdf
https://www.waterboards.ca.gov/ust/forms/docs/doidf_10_1_2018.pdf Submit the Underground Storage Tank Statement of Understanding and Compliance Form.
Violation Division: Alameda County Environmental Health
Violation Program: UST
Violation Source: CERS,

Site ID: 127193
Site Name: Kaiser Permanente Regional offices
Violation Date: 04-13-2017
Citation: HSC 6.95 25508(a)(1) - California Health and Safety Code, Chapter 6.95, Section(s) 25508(a)(1)
Violation Description: Failure to complete and electronically submit a business plan when storing/handling a hazardous material at or above reportable quantities.
Violation Notes: Returned to compliance on 04/15/2017.
Violation Division: Alameda County Environmental Health
Violation Program: HMRRP
Violation Source: CERS,

Site ID: 127193
Site Name: Kaiser Permanente Regional offices
Violation Date: 01-31-2017
Citation: 19 CCR 6.95 25508(a)(1) - California Code of Regulations, Title 19, Chapter 6.95, Section(s) 25508(a)(1)
Violation Description: Failure to complete and electronically submit the Business Activities Page and/or Business Owner Operator Identification Page.

Map ID
Direction
Distance
Elevation

MAP FINDINGS

Site

Database(s)

EDR ID Number
EPA ID Number

KAISER PERMANENTE REGIONAL OFFICES (Continued)

S121741957

Violation Notes: Returned to compliance on 02/24/2017. OBSERVATION: Primary emergency contact has changed. John Haydu is no longer the Primary Emergency Contact at the facility. CORRECTIVE ACTION: Update CERS HMBP business owner/activities page to indicate new Primary Emergency Contact info within 30 days.

Violation Division: Alameda County Environmental Health
Violation Program: HMRRP
Violation Source: CERS,

Evaluation:
Eval General Type: Compliance Evaluation Inspection
Eval Date: 01-07-2016
Violations Found: No
Eval Type: Routine done by local agency
Eval Notes: ROUTINE ANNUAL INSPECTION. NO VIOLATIONS OBSERVED DURING THE INSPECTION. MONTHLY LOG OF DAILY OBSERVATIONS WILL BE ADDED TO THE FORMS SO THAT VISUAL INSPECTIONS OF THE ABOVEGROUND PIPING CAN BE RECORDED.

Eval Division: Alameda County Environmental Health
Eval Program: UST
Eval Source: CERS,

Eval General Type: Compliance Evaluation Inspection
Eval Date: 01-14-2014
Violations Found: Yes
Eval Type: Routine done by local agency
Eval Notes: Observed one Release detection violation during annual site inspection.

Eval Division: Oakland City Fire Department
Eval Program: UST
Eval Source: CERS,

Eval General Type: Compliance Evaluation Inspection
Eval Date: 01-17-2019
Violations Found: Yes
Eval Type: Routine done by local agency
Eval Notes: Not reported
Eval Division: Alameda County Environmental Health
Eval Program: UST
Eval Source: CERS,

Eval General Type: Compliance Evaluation Inspection
Eval Date: 01-29-2020
Violations Found: No
Eval Type: Routine done by local agency
Eval Notes: Routine triennial hazardous materials business plan (HMBP) inspection. Fire extinguishers checked monthly and certified annually by ACME annually. Intellitech services halon systems. UW annually disposed by RecycLights (bulbs and batteries). One gallon of compressor oil disposed every two years.

Eval Division: Alameda County Environmental Health
Eval Program: HMRRP
Eval Source: CERS,

Eval General Type: Compliance Evaluation Inspection
Eval Date: 01-29-2020
Violations Found: No

Map ID
Direction
Distance
Elevation

MAP FINDINGS

Site

Database(s)

EDR ID Number
EPA ID Number

KAISER PERMANENTE REGIONAL OFFICES (Continued)

S121741957

Eval Type: Routine done by local agency
Eval Notes: Routine triennial hazardous waste generator (HWG) inspection. Facility is an administrative business office for Kaiser Permanente. Facility generates small quantity of hazardous waste primarily from off-spec, aged, or surplus chemicals. Some waste is asbestos-containing waste from remodels. Universal waste consists of fluorescent lamps and small alkaline batteries.

Eval Division: Alameda County Environmental Health
Eval Program: HW
Eval Source: CERS,

Eval General Type: Compliance Evaluation Inspection
Eval Date: 01-31-2017
Violations Found: Yes
Eval Type: Routine done by local agency
Eval Notes: Routine hazardous materials business plan (HMBP) inspection of Kaiser Permanente Regional offices at 1950 Franklin St, Oakland, CA 94612. Facility walk through and permission granted by David R Woods, Chief Engineer. Email inspection reports to: David R Woods (david.r.woods@kp.org). This facility is an office / administration building for Kaiser Permanente. The building has one UST located in the sidewalk along Webster St., a propane storage area in the loading bay / basement, an emergency backup generator and day tank located on the 21st floor, and a building engineering shop on the 21st floor. All violations noted in this Hazardous Materials Business Plan (HMBP) inspection report are to be corrected within THIRTY (30) days and proof of those corrections submitted to this office in the same time frame. CERTIFICATION OF RETURN TO COMPLIANCE I certify that the violation(s) noted in this Hazardous Materials Business Plan [Truncated]

Eval Division: Alameda County Environmental Health
Eval Program: HMRRP
Eval Source: CERS,

Eval General Type: Compliance Evaluation Inspection
Eval Date: 01-31-2017
Violations Found: Yes
Eval Type: Routine done by local agency
Eval Notes: Routine hazardous waste generator (HWG) inspection of Kaiser Permanente Regional offices at 1950 Franklin St, Oakland, CA 94612. Facility walk through and permission granted by David R Woods, Chief Engineer. This Kaiser location is a RCRA conditionally-exempt small quantity generator. California non-RCRA status is small quantity generator. The majority of hazardous waste (42% to 97%) is friable asbestos. The rest of the hazardous waste streams are generated periodically/episodically due to facility clean-outs of aged materials. Email inspection reports to: David R Woods (david.r.woods@kp.org). This facility is an office / administration building for Kaiser Permanente. The building has one UST located in the sidewalk along Webster St., a propane storage area in the loading bay / basement, an emergency backup generator and day tank located on the 21st floor, and a building engineering shop on the 21st floor. All violations noted in this Hazardous Waste [Truncated]

Eval Division: Alameda County Environmental Health
Eval Program: HW
Eval Source: CERS,

Map ID
Direction
Distance
Elevation

MAP FINDINGS

Site

Database(s)

EDR ID Number
EPA ID Number

KAISER PERMANENTE REGIONAL OFFICES (Continued)

S121741957

Eval General Type: Other/Unknown
Eval Date: 04-13-2017
Violations Found: Yes
Eval Type: Other, not routine, done by local agency
Eval Notes: HMBP NOV LETTER/ADD VIOLATION
Eval Division: Alameda County Environmental Health
Eval Program: HMRRP
Eval Source: CERS,

Eval General Type: Other/Unknown
Eval Date: 06-15-2022
Violations Found: Yes
Eval Type: Other, not routine, done by local agency
Eval Notes: Not reported
Eval Division: Alameda County Environmental Health
Eval Program: HMRRP
Eval Source: CERS,

Eval General Type: Compliance Evaluation Inspection
Eval Date: 01-15-2020
Violations Found: No
Eval Type: Routine done by local agency
Eval Notes: Routine annual underground storage tank (UST) inspection and concurrent annual monitoring certification (AMC). Facility representative is David Woods, Chief Engineer. Testing technician is Mark Riley with Belshire; ICC cert # 8932714 exp 1/4/2021; VR cert C25548 exp. 10/18/2020.

Eval Division: Alameda County Environmental Health
Eval Program: UST
Eval Source: CERS,

Eval General Type: Compliance Evaluation Inspection
Eval Date: 01-25-2018
Violations Found: No
Eval Type: Routine done by local agency
Eval Notes: ALAMEDA COUNTY DEPARTMENT OF ENVIRONMENTAL HEALTH (ACDEH) ON SITE TO WITNESS ANNUAL MONITORING CERTIFICATION AND ROUTINE INSPECTION. THE SERVICE TECHNICIAN WAS DAVID WALKER OF BELSHIRE ENVIRONMENTAL SERVICES WHO POSSESSES THE CALIFORNIA UST ICC SERVICE TECHNICIAN THAT EXPIRES 12-8-19 AND THE VEEDER ROOT CERTIFICATION THAT EXPIRES 11-17-18. NO VIOLATIONS OBSERVED DURING THE INSPECTION.

Eval Division: Alameda County Environmental Health
Eval Program: UST
Eval Source: CERS,

Eval General Type: Compliance Evaluation Inspection
Eval Date: 01-31-2017
Violations Found: No
Eval Type: Routine done by local agency
Eval Notes: ALAMEDA COUNTY DEPARTMENT OF ENVIRONMENTAL HEALTH (ACDEH) ON SITE TO WITNESS ANNUAL MONITORING CERTIFICATION AND ROUTINE INSPECTION. THE SERVICE TECHNICIAN WAS DAVID WALKER OF BELSHIRE ENVIRONMENTAL SERVICES WHO POSSESSES THE CALIFORNIA UST ICC SERVICE TECHNICIAN THAT EXPIRES. NO VIOLATIONS OBSERVED DURING THE INSPECTION.

Eval Division: Alameda County Environmental Health
Eval Program: UST
Eval Source: CERS,

Map ID
Direction
Distance
Elevation

MAP FINDINGS

Site

Database(s)

EDR ID Number
EPA ID Number

KAISER PERMANENTE REGIONAL OFFICES (Continued)

S121741957

Eval General Type: Compliance Evaluation Inspection
Eval Date: 01-11-2022
Violations Found: No
Eval Type: Routine done by local agency
Eval Notes: Routine annual UST inspection and AMC. Testing technician was Mark Riley with Belshire (Veeder Root TLS-3xx #C25548 exp 12 oct 2022; ICC UST service tech exp 12/30/2022). AMC = 1/12/2021 PASS. spill bucket = 1/12/2021 PASS. overfill prevention = 1/12/2021 PASS. secondary containment = 8/26/2020 PASS. Signatures not collected due to COVID protocols.

Eval Division: Alameda County Environmental Health
Eval Program: UST
Eval Source: CERS,

Eval General Type: Compliance Evaluation Inspection
Eval Date: 01-12-2021
Violations Found: No
Eval Type: Routine done by local agency
Eval Notes: Routine triennial underground storage tank inspection, monitoring system certification, and overfill prevention equipment inspection. Technician Isaac Anderson of AllTech Petro conducted the monitoring certification. ICC UST service tech #8146912, VR TLS-3xx UST monitoring systems #B36878.

Eval Division: Alameda County Environmental Health
Eval Program: UST
Eval Source: CERS,

Affiliation:

Affiliation Type Desc: UST Permit Applicant
Entity Name: DAVID R. WOODS
Entity Title: CHIEF ENGINEER
Affiliation Address: Not reported
Affiliation City: Not reported
Affiliation State: Not reported
Affiliation Country: Not reported
Affiliation Zip: Not reported
Affiliation Phone: (510) 987-2185,

Affiliation Type Desc: UST Tank Owner
Entity Name: Kaiser Foundation Health Plan, Inc.
Entity Title: Not reported
Affiliation Address: ONE KAISER PLAZA
Affiliation City: OAKLAND
Affiliation State: CA
Affiliation Country: United States
Affiliation Zip: 94612
Affiliation Phone: (510) 271-5800,

Affiliation Type Desc: CUPA District
Entity Name: Alameda County Env Health
Entity Title: Not reported
Affiliation Address: 1131 Harbor Parkway, Suite 240
Affiliation City: Alameda
Affiliation State: CA
Affiliation Country: Not reported
Affiliation Zip: 94502-6577
Affiliation Phone: (510) 567-6700,

Map ID
Direction
Distance
Elevation

MAP FINDINGS

Site

Database(s)

EDR ID Number
EPA ID Number

KAISER PERMANENTE REGIONAL OFFICES (Continued)

S121741957

Affiliation Type Desc: Identification Signer
Entity Name: David Woods
Entity Title: Chief Engineer
Affiliation Address: Not reported
Affiliation City: Not reported
Affiliation State: Not reported
Affiliation Country: Not reported
Affiliation Zip: Not reported
Affiliation Phone: ,

Affiliation Type Desc: UST Tank Operator
Entity Name: OAKLAND REGIONAL OFFICE - ATTN: CHIEF ENGINEER
Entity Title: Not reported
Affiliation Address: 1950 FRANKLIN STREET, 11TH FLOOR
Affiliation City: OAKLAND
Affiliation State: CA
Affiliation Country: United States
Affiliation Zip: 94612
Affiliation Phone: (510) 987-4794,

Affiliation Type Desc: Environmental Contact
Entity Name: Matthew J Huray
Entity Title: Not reported
Affiliation Address: NEHS 4000 Garden City Dr, 5th floor
Affiliation City: Hyattsville
Affiliation State: MD
Affiliation Country: Not reported
Affiliation Zip: 20785
Affiliation Phone: ,

Affiliation Type Desc: Facility Mailing Address
Entity Name: Mailing Address
Entity Title: Not reported
Affiliation Address: 1950 Franklin St 11th floor
Affiliation City: Oakland
Affiliation State: CA
Affiliation Country: Not reported
Affiliation Zip: 94612
Affiliation Phone: ,

Affiliation Type Desc: Document Preparer
Entity Name: David Woods
Entity Title: Not reported
Affiliation Address: Not reported
Affiliation City: Not reported
Affiliation State: Not reported
Affiliation Country: Not reported
Affiliation Zip: Not reported
Affiliation Phone: ,

Affiliation Type Desc: Legal Owner
Entity Name: Kaiser Foundation Health Plan
Entity Title: Not reported
Affiliation Address: One Kaiser Plaza
Affiliation City: Oakland
Affiliation State: CA
Affiliation Country: United States

Map ID
Direction
Distance
Elevation

MAP FINDINGS

Site

Database(s)

EDR ID Number
EPA ID Number

KAISER PERMANENTE REGIONAL OFFICES (Continued)

S121741957

Affiliation Zip: 94612
Affiliation Phone: (510) 271-5800,

Affiliation Type Desc: Operator
Entity Name: Kaiser Permanente Regional offices
Entity Title: Not reported
Affiliation Address: Not reported
Affiliation City: Not reported
Affiliation State: Not reported
Affiliation Country: Not reported
Affiliation Zip: Not reported
Affiliation Phone: (510) 987-4794,

Affiliation Type Desc: Parent Corporation
Entity Name: Kaiser Permanente Regional offices
Entity Title: Not reported
Affiliation Address: Not reported
Affiliation City: Not reported
Affiliation State: Not reported
Affiliation Country: Not reported
Affiliation Zip: Not reported
Affiliation Phone: ,

Affiliation Type Desc: Property Owner
Entity Name: Kaiser Foundation Health Plan
Entity Title: Not reported
Affiliation Address: One Kaiser Plaza
Affiliation City: Oakland
Affiliation State: CA
Affiliation Country: United States
Affiliation Zip: 94612
Affiliation Phone: (510) 271-5800,

Affiliation Type Desc: UST Property Owner Name
Entity Name: KAISER FOUNDATION HEALTH PLAN, INC.
Entity Title: Not reported
Affiliation Address: ONE KAISER PLAZA
Affiliation City: OAKLAND
Affiliation State: CA
Affiliation Country: United States
Affiliation Zip: 94612
Affiliation Phone: (510) 271-5800,

AE211 KAISER FNDN HLTH PLAN OFC BLDG
NNW 1950 FRANKLIN ST
1/8-1/4 OAKLAND, CA 94612
0.222 mi.
1173 ft. Site 4 of 6 in cluster AE

RCRA-SQG 1000380364
FINDS CAD982010910

Relative: RCRA Listings:
Lower Date Form Received by Agency: 19870706
Actual: Handler Name: KAISER FNDN HLTH PLAN OFC BLDG
22 ft. Handler Address: 1950 FRANKLIN ST
Handler City,State,Zip: OAKLAND, CA 94612
EPA ID: CAD982010910
Contact Name: ENVIRONMENTAL MANAGER
Contact Address: 1950 FRANKLIN ST

Map ID
 Direction
 Distance
 Elevation

MAP FINDINGS

Site

Database(s)

EDR ID Number
 EPA ID Number

KAISER FNDN HLTH PLAN OFC BLDG (Continued)

1000380364

Contact City,State,Zip:	OAKLAND, CA 94612
Contact Telephone:	415-428-8375
Contact Fax:	Not reported
Contact Email:	Not reported
Contact Title:	Not reported
EPA Region:	09
Land Type:	Other
Federal Waste Generator Description:	Small Quantity Generator
Non-Notifier:	Not reported
Biennial Report Cycle:	Not reported
Accessibility:	Not reported
Active Site Indicator:	Handler Activities
State District Owner:	CA
State District:	2
Mailing Address:	1950 FRANKLIN ST
Mailing City,State,Zip:	OAKLAND, CA 94612
Owner Name:	KAISER FNDN HLTH PLAN
Owner Type:	Private
Operator Name:	NOT REQUIRED
Operator Type:	Private
Short-Term Generator Activity:	No
Importer Activity:	No
Mixed Waste Generator:	No
Transporter Activity:	No
Transfer Facility Activity:	No
Recycler Activity with Storage:	No
Small Quantity On-Site Burner Exemption:	No
Smelting Melting and Refining Furnace Exemption:	No
Underground Injection Control:	No
Off-Site Waste Receipt:	No
Universal Waste Indicator:	No
Universal Waste Destination Facility:	No
Federal Universal Waste:	No
Active Site Fed-Reg Treatment Storage and Disposal Facility:	Not reported
Active Site Converter Treatment storage and Disposal Facility:	Not reported
Active Site State-Reg Treatment Storage and Disposal Facility:	Not reported
Active Site State-Reg Handler:	---
Federal Facility Indicator:	Not reported
Hazardous Secondary Material Indicator:	N
Sub-Part K Indicator:	Not reported
Commercial TSD Indicator:	No
Treatment Storage and Disposal Type:	Not reported
2018 GPRA Permit Baseline:	Not on the Baseline
2018 GPRA Renewals Baseline:	Not on the Baseline
Permit Renewals Workload Universe:	Not reported
Permit Workload Universe:	Not reported
Permit Progress Universe:	Not reported
Post-Closure Workload Universe:	Not reported
Closure Workload Universe:	Not reported
202 GPRA Corrective Action Baseline:	No
Corrective Action Workload Universe:	No
Subject to Corrective Action Universe:	No
Non-TSDs Where RCRA CA has Been Imposed Universe:	No
TSDs Potentially Subject to CA Under 3004 (u)/(v) Universe:	No
TSDs Only Subject to CA under Discretionary Auth Universe:	No
Corrective Action Priority Ranking:	No NCAPS ranking
Environmental Control Indicator:	No

Map ID
 Direction
 Distance
 Elevation

MAP FINDINGS

Site

Database(s)

EDR ID Number
 EPA ID Number

KAISER FNDN HLTH PLAN OFC BLDG (Continued)

1000380364

Institutional Control Indicator:	No
Human Exposure Controls Indicator:	N/A
Groundwater Controls Indicator:	N/A
Operating TSDF Universe:	Not reported
Full Enforcement Universe:	Not reported
Significant Non-Complier Universe:	No
Unaddressed Significant Non-Complier Universe:	No
Addressed Significant Non-Complier Universe:	No
Significant Non-Complier With a Compliance Schedule Universe:	No
Financial Assurance Required:	Not reported
Handler Date of Last Change:	20020627
Recognized Trader-Importer:	No
Recognized Trader-Exporter:	No
Importer of Spent Lead Acid Batteries:	No
Exporter of Spent Lead Acid Batteries:	No
Recycler Activity Without Storage:	No
Manifest Broker:	No
Sub-Part P Indicator:	No

Handler - Owner Operator:

Owner/Operator Indicator:	Owner
Owner/Operator Name:	KAISER FNDN HLTH PLAN
Legal Status:	Private
Date Became Current:	Not reported
Date Ended Current:	Not reported
Owner/Operator Address:	NOT REQUIRED
Owner/Operator City,State,Zip:	NOT REQUIRED, ME 99999
Owner/Operator Telephone:	415-555-1212
Owner/Operator Telephone Ext:	Not reported
Owner/Operator Fax:	Not reported
Owner/Operator Email:	Not reported

Owner/Operator Indicator:	Operator
Owner/Operator Name:	NOT REQUIRED
Legal Status:	Private
Date Became Current:	Not reported
Date Ended Current:	Not reported
Owner/Operator Address:	NOT REQUIRED
Owner/Operator City,State,Zip:	NOT REQUIRED, ME 99999
Owner/Operator Telephone:	415-555-1212
Owner/Operator Telephone Ext:	Not reported
Owner/Operator Fax:	Not reported
Owner/Operator Email:	Not reported

Historic Generators:

Receive Date:	19870706
Handler Name:	KAISER FNDN HLTH PLAN OFC BLDG
Federal Waste Generator Description:	Small Quantity Generator
State District Owner:	CA
Large Quantity Handler of Universal Waste:	No
Recognized Trader Importer:	No
Recognized Trader Exporter:	No
Spent Lead Acid Battery Importer:	No
Spent Lead Acid Battery Exporter:	No
Current Record:	Yes

Map ID
Direction
Distance
Elevation

MAP FINDINGS

Site

Database(s)

EDR ID Number
EPA ID Number

KAISER FNDN HLTH PLAN OFC BLDG (Continued)

1000380364

Non Storage Recycler Activity:	Not reported
Electronic Manifest Broker:	Not reported
Receive Date:	19900402
Handler Name:	KAISER FNDN HLTH PLAN OFC BLDG
Federal Waste Generator Description:	Large Quantity Generator
State District Owner:	Not reported
Large Quantity Handler of Universal Waste:	No
Recognized Trader Importer:	No
Recognized Trader Exporter:	No
Spent Lead Acid Battery Importer:	No
Spent Lead Acid Battery Exporter:	No
Current Record:	No
Non Storage Recycler Activity:	Not reported
Electronic Manifest Broker:	Not reported

List of NAICS Codes and Descriptions:

NAICS Code:	621112
NAICS Description:	OFFICES OF PHYSICIANS, MENTAL HEALTH SPECIALISTS
NAICS Code:	92312
NAICS Description:	ADMINISTRATION OF PUBLIC HEALTH PROGRAMS

Facility Has Received Notices of Violations:

Violations:	No Violations Found
-------------	---------------------

Evaluation Action Summary:

Evaluations:	No Evaluations Found
--------------	----------------------

FINDS:

Registry ID:	110002775612
--------------	--------------

[Click Here for FRS Facility Detail Report:](#)

Environmental Interest/Information System:

AIR EMISSIONS CLASSIFICATION UNKNOWN
California Hazardous Waste Tracking System - Datamart (HWTS-DATAMART) provides California with information on hazardous waste shipments for generators, transporters, and treatment, storage, and disposal facilities.
RCRAInfo is a national information system that supports the Resource Conservation and Recovery Act (RCRA) program through the tracking of events and activities related to facilities that generate, transport, and treat, store, or dispose of hazardous waste. RCRAInfo allows RCRA program staff to track the notification, permit, compliance, and corrective action activities required under RCRA.

[Click this hyperlink](#) while viewing on your computer to access additional FINDS: detail in the EDR Site Report.

Map ID
Direction
Distance
Elevation

MAP FINDINGS

Site

Database(s)

EDR ID Number
EPA ID Number

AE212
NNW
1/8-1/4
0.222 mi.
1173 ft.

BLUE CROSS BUILDING
1950 FRANKLIN ST
OAKLAND, CA 94612
Site 5 of 6 in cluster AE

SWEEPS UST **S101580387**
CA FID UST **N/A**
EMI

Relative:
Lower
Actual:
22 ft.

SWEEPS UST:
Name: BLUE CROSS BUILDING
Address: 1950 FRANKLIN ST
City: OAKLAND
Status: Active
Comp Number: 49084
Number: 9
Board Of Equalization: 44-000041
Referral Date: 03-14-91
Action Date: 03-14-91
Created Date: 02-29-88
Owner Tank Id: 1
SWRCB Tank Id: 01-000-049084-000001
Tank Status: A
Capacity: 5000
Active Date: 03-14-91
Tank Use: M.V. FUEL
STG: P
Content: DIESEL
Number Of Tanks: 1

CA FID UST:
Facility ID: 01002721
Regulated By: UTNKA
Regulated ID: 00049084
Cortese Code: Not reported
SIC Code: Not reported
Facility Phone: 4159873283
Mail To: Not reported
Mailing Address: 1950 FRANKLIN ST
Mailing Address 2: Not reported
Mailing City,St,Zip: OAKLAND 94612
Contact: Not reported
Contact Phone: Not reported
DUNS Number: Not reported
NPDES Number: Not reported
EPA ID: Not reported
Comments: Not reported
Status: Active

EMI:
Name: KAISER PERMANENTE
Address: 1950 FRANKLIN STREET
City,State,Zip: OAKLAND, CA 94612
Year: 2020
County Code: 1
Air Basin: SF
Facility ID: 23430
Air District Name: BA
SIC Code: 8063
Air District Name: BAY AREA AQMD
Community Health Air Pollution Info System: Not reported

Map ID
Direction
Distance
Elevation

MAP FINDINGS

Site

Database(s)

EDR ID Number
EPA ID Number

BLUE CROSS BUILDING (Continued)

S101580387

Consolidated Emission Reporting Rule: Not reported
Total Organic Hydrocarbon Gases Tons/Yr: 0.006845835
Reactive Organic Gases Tons/Yr: 0.0060140660475
Carbon Monoxide Emissions Tons/Yr: 0.047693648
NOX - Oxides of Nitrogen Tons/Yr: 0.06502715
SOX - Oxides of Sulphur Tons/Yr: 4.4879e-005
Particulate Matter Tons/Yr: 0.004641018
Part. Matter 10 Micrometers and Smllr Tons/Yr:0.004455377

**AE213
NNW
1/8-1/4
0.222 mi.
1173 ft.**

**KAISER FOUNDATION HEALTH PLAN
1950 FRANKLIN ST
OAKLAND, CA 94612
Site 6 of 6 in cluster AE**

**UST U003804772
N/A**

**Relative:
Lower**

ALAMEDA CO. UST:

**Actual:
22 ft.**

Name: KAISER PERMANENTE REGIONAL OFFICES
Address: 1950 FRANKLIN ST
City: OAKLAND
Facility ID: FA0321047
Facility Status: Active
Program Element: 4101
Description: UNDERGROUND STORAGE TANK 1 CONTAINER
Inspection Date: 01/12/2022
Last Inspect Date: 01/16/2021
Closed: Not reported
Owner Name: Kaiser Foundation Health Plan
Owner ID: OW0324376
Fstatus Decode: Open
Total Due: 0

UST:

Name: KAISER FOUNDATION HEALTH PLAN
Address: 1950 FRANKLIN ST
City,State,Zip: OAKLAND, CA 94612
Facility ID: 129
Permitting Agency: OAKLAND, CITY OF
CERSID: Not reported
Latitude: 37.809069
Longitude: -122.265511
Owner type: Not reported
Facility type: Not reported
Num of inuse ust: Not reported
Num of closed ust: Not reported
Num of oos ust: Not reported
Epa region: Not reported
Tribal lands: Not reported
Tank owner name: Not reported
Tank owner mailing address: Not reported
Tank owner mailing city: Not reported
Tank owner mailing zip: Not reported
Tank owner mailing state: Not reported
Tank operator name: Not reported
Tank operator mailing address: Not reported
Tank operator mailing city: Not reported
Tank operator mailing zip: Not reported
Tank operator mailing state: Not reported

Map ID
 Direction
 Distance
 Elevation

MAP FINDINGS

Site

Database(s)

EDR ID Number
 EPA ID Number

KAISER FOUNDATION HEALTH PLAN (Continued)

U003804772

Tankidnumber: Not reported
 Tank status: Not reported
 Tank configuration: Not reported
 Tank closure date: Not reported
 Tank installation date: Not reported
 Tank num of compartments: Not reported
 Tank contents: Not reported
 Tank capacity gallons: Not reported
 Tank type: Not reported
 Tank pc construction: Not reported
 Tank pwpiping construction: Not reported
 Tank piping type: Not reported
 Tank piping construction: Not reported
 Tank sacrificial anode: Not reported
 Tank cp impressed current: Not reported
 Tank cp shutoff: Not reported
 Tank alarms: Not reported
 Tank ball float: Not reported
 Tank spill bucket: Not reported

U214
SW
1/8-1/4
0.223 mi.
1175 ft.

TCI 304 12TH LLC
304 12TH STREET
OAKLAND, CA 94104

RCRA NonGen / NLR

1026811074
CAC003123522

Site 5 of 7 in cluster U

Relative:
Higher
Actual:
40 ft.

RCRA Listings:
 Date Form Received by Agency: 20210608
 Handler Name: TCI 304 12TH LLC
 Handler Address: 304 12TH STREET
 Handler City,State,Zip: OAKLAND, CA 94104
 EPA ID: CAC003123522
 Contact Name: JOHN PEDERSON
 Contact Address: 304 12TH STREET
 Contact City,State,Zip: OAKLAND, CA 94104
 Contact Telephone: 415-481-1720
 Contact Fax: Not reported
 Contact Email: JPARWIZ@ALLCLEANHAZ.COM
 Contact Title: Not reported
 EPA Region: 09
 Land Type: Not reported
 Federal Waste Generator Description: Not a generator, verified
 Non-Notifier: Not reported
 Biennial Report Cycle: Not reported
 Accessibility: Not reported
 Active Site Indicator: Not reported
 State District Owner: Not reported
 State District: Not reported
 Mailing Address: 564 MARKET STREET #225
 Mailing City,State,Zip: SAN FRANCISCO, CA 94104
 Owner Name: TCI 304 12TH
 Owner Type: Other
 Operator Name: JOHN PEDERSON
 Operator Type: Other
 Short-Term Generator Activity: No
 Importer Activity: No
 Mixed Waste Generator: No
 Transporter Activity: No

Map ID
 Direction
 Distance
 Elevation

MAP FINDINGS

Site

Database(s)

EDR ID Number
 EPA ID Number

TCI 304 12TH LLC (Continued)

1026811074

Transfer Facility Activity:	No
Recycler Activity with Storage:	No
Small Quantity On-Site Burner Exemption:	No
Smelting Melting and Refining Furnace Exemption:	No
Underground Injection Control:	No
Off-Site Waste Receipt:	No
Universal Waste Indicator:	No
Universal Waste Destination Facility:	No
Federal Universal Waste:	No
Active Site Fed-Reg Treatment Storage and Disposal Facility:	Not reported
Active Site Converter Treatment storage and Disposal Facility:	Not reported
Active Site State-Reg Treatment Storage and Disposal Facility:	Not reported
Active Site State-Reg Handler:	---
Federal Facility Indicator:	Not reported
Hazardous Secondary Material Indicator:	N
Sub-Part K Indicator:	Not reported
Commercial TSD Indicator:	No
Treatment Storage and Disposal Type:	Not reported
2018 GPRC Permit Baseline:	Not on the Baseline
2018 GPRC Renewals Baseline:	Not on the Baseline
Permit Renewals Workload Universe:	Not reported
Permit Workload Universe:	Not reported
Permit Progress Universe:	Not reported
Post-Closure Workload Universe:	Not reported
Closure Workload Universe:	Not reported
202 GPRC Corrective Action Baseline:	No
Corrective Action Workload Universe:	No
Subject to Corrective Action Universe:	No
Non-TSDFs Where RCRA CA has Been Imposed Universe:	No
TSDFs Potentially Subject to CA Under 3004 (u)/(v) Universe:	No
TSDFs Only Subject to CA under Discretionary Auth Universe:	No
Corrective Action Priority Ranking:	No NCAPS ranking
Environmental Control Indicator:	No
Institutional Control Indicator:	No
Human Exposure Controls Indicator:	N/A
Groundwater Controls Indicator:	N/A
Operating TSDF Universe:	Not reported
Full Enforcement Universe:	Not reported
Significant Non-Complier Universe:	No
Unaddressed Significant Non-Complier Universe:	No
Addressed Significant Non-Complier Universe:	No
Significant Non-Complier With a Compliance Schedule Universe:	No
Financial Assurance Required:	Not reported
Handler Date of Last Change:	20210618
Recognized Trader-Importer:	No
Recognized Trader-Exporter:	No
Importer of Spent Lead Acid Batteries:	No
Exporter of Spent Lead Acid Batteries:	No
Recycler Activity Without Storage:	No
Manifest Broker:	No
Sub-Part P Indicator:	No

Handler - Owner Operator:	
Owner/Operator Indicator:	Owner
Owner/Operator Name: TCI 304 12TH	
Legal Status:	Other

Map ID
Direction
Distance
Elevation

MAP FINDINGS

Site

Database(s)

EDR ID Number
EPA ID Number

TCI 304 12TH LLC (Continued)

1026811074

Date Became Current: Not reported
Date Ended Current: Not reported
Owner/Operator Address: 564 MARKET STREET #225
Owner/Operator City,State,Zip: SAN FRANCISCO, CA 94104
Owner/Operator Telephone: 510-891-5831
Owner/Operator Telephone Ext: Not reported
Owner/Operator Fax: Not reported
Owner/Operator Email: Not reported

Owner/Operator Indicator: Operator
Owner/Operator Name: JOHN PEDERSON
Legal Status: Other
Date Became Current: Not reported
Date Ended Current: Not reported
Owner/Operator Address: 304 12TH STREET
Owner/Operator City,State,Zip: OAKLAND, CA 94104
Owner/Operator Telephone: 415-481-1720
Owner/Operator Telephone Ext: Not reported
Owner/Operator Fax: Not reported
Owner/Operator Email: Not reported

Historic Generators:

Receive Date: 20210608
Handler Name: TCI 304 12TH LLC
Federal Waste Generator Description: Not a generator, verified
State District Owner: Not reported
Large Quantity Handler of Universal Waste: No
Recognized Trader Importer: No
Recognized Trader Exporter: No
Spent Lead Acid Battery Importer: No
Spent Lead Acid Battery Exporter: No
Current Record: Yes
Non Storage Recycler Activity: No
Electronic Manifest Broker: No

List of NAICS Codes and Descriptions:

NAICS Code: 531190
NAICS Description: LESSORS OF OTHER REAL ESTATE PROPERTY

Facility Has Received Notices of Violations:

Violations: No Violations Found

Evaluation Action Summary:

Evaluations: No Evaluations Found

Map ID
 Direction
 Distance
 Elevation

MAP FINDINGS

Site

Database(s)

EDR ID Number
 EPA ID Number

X215
SE
1/8-1/4
0.223 mi.
1175 ft.

MILESH JAIN
1428 MADISON STREET
OAKLAND, CA 94612

RCRA NonGen / NLR

1026477277
CAC003083116

Site 2 of 3 in cluster X

Relative:
Lower
Actual:
29 ft.

RCRA Listings:		20200910
Date Form Received by Agency:		20200910
Handler Name:	MILESH JAIN	
Handler Address:		1428 MADISON STREET
Handler City,State,Zip:		OAKLAND, CA 94612
EPA ID:		CAC003083116
Contact Name:		MILESH JAIN
Contact Address:		1428 MADISON STREET
Contact City,State,Zip:		OAKLAND, CA 94612
Contact Telephone:		312-363-7255
Contact Fax:		Not reported
Contact Email:		DOMONIQUEBETHANY@ALLIANCE-ENVIRO.COM
Contact Title:		Not reported
EPA Region:		09
Land Type:		Not reported
Federal Waste Generator Description:		Not a generator, verified
Non-Notifier:		Not reported
Biennial Report Cycle:		Not reported
Accessibility:		Not reported
Active Site Indicator:		Not reported
State District Owner:		Not reported
State District:		Not reported
Mailing Address:		1428 MADISON STREET
Mailing City,State,Zip:		OAKLAND, CA 94612
Owner Name:	MILESH JAIN	
Owner Type:		Other
Operator Name:	MILESH JAIN	
Operator Type:		Other
Short-Term Generator Activity:		No
Importer Activity:		No
Mixed Waste Generator:		No
Transporter Activity:		No
Transfer Facility Activity:		No
Recycler Activity with Storage:		No
Small Quantity On-Site Burner Exemption:		No
Smelting Melting and Refining Furnace Exemption:		No
Underground Injection Control:		No
Off-Site Waste Receipt:		No
Universal Waste Indicator:		No
Universal Waste Destination Facility:		No
Federal Universal Waste:		No
Active Site Fed-Reg Treatment Storage and Disposal Facility:		Not reported
Active Site Converter Treatment storage and Disposal Facility:		Not reported
Active Site State-Reg Treatment Storage and Disposal Facility:		Not reported
Active Site State-Reg Handler:		---
Federal Facility Indicator:		Not reported
Hazardous Secondary Material Indicator:		N
Sub-Part K Indicator:		Not reported
Commercial TSD Indicator:		No
Treatment Storage and Disposal Type:		Not reported
2018 GPRA Permit Baseline:		Not on the Baseline
2018 GPRA Renewals Baseline:		Not on the Baseline
Permit Renewals Workload Universe:		Not reported

Map ID
 Direction
 Distance
 Elevation

MAP FINDINGS

Site

Database(s)

EDR ID Number
 EPA ID Number

MILESH JAIN (Continued)

1026477277

Permit Workload Universe:	Not reported
Permit Progress Universe:	Not reported
Post-Closure Workload Universe:	Not reported
Closure Workload Universe:	Not reported
202 GPRA Corrective Action Baseline:	No
Corrective Action Workload Universe:	No
Subject to Corrective Action Universe:	No
Non-TSDFs Where RCRA CA has Been Imposed Universe:	No
TSDFs Potentially Subject to CA Under 3004 (u)/(v) Universe:	No
TSDFs Only Subject to CA under Discretionary Auth Universe:	No
Corrective Action Priority Ranking:	No NCAPS ranking
Environmental Control Indicator:	No
Institutional Control Indicator:	No
Human Exposure Controls Indicator:	N/A
Groundwater Controls Indicator:	N/A
Operating TSDF Universe:	Not reported
Full Enforcement Universe:	Not reported
Significant Non-Complier Universe:	No
Unaddressed Significant Non-Complier Universe:	No
Addressed Significant Non-Complier Universe:	No
Significant Non-Complier With a Compliance Schedule Universe:	No
Financial Assurance Required:	Not reported
Handler Date of Last Change:	20200920
Recognized Trader-Importer:	No
Recognized Trader-Exporter:	No
Importer of Spent Lead Acid Batteries:	No
Exporter of Spent Lead Acid Batteries:	No
Recycler Activity Without Storage:	No
Manifest Broker:	No
Sub-Part P Indicator:	No

Handler - Owner Operator:

Owner/Operator Indicator:	Operator
Owner/Operator Name: MILESH JAIN	
Legal Status:	Other
Date Became Current:	Not reported
Date Ended Current:	Not reported
Owner/Operator Address:	1428 MADISON STREET
Owner/Operator City,State,Zip:	OAKLAND, CA 94612
Owner/Operator Telephone:	312-363-7255
Owner/Operator Telephone Ext:	Not reported
Owner/Operator Fax:	Not reported
Owner/Operator Email:	Not reported

Owner/Operator Indicator:	Owner
Owner/Operator Name: MILESH JAIN	
Legal Status:	Other
Date Became Current:	Not reported
Date Ended Current:	Not reported
Owner/Operator Address:	1428 MADISON STREET
Owner/Operator City,State,Zip:	OAKLAND, CA 94612
Owner/Operator Telephone:	312-363-7255
Owner/Operator Telephone Ext:	Not reported
Owner/Operator Fax:	Not reported
Owner/Operator Email:	Not reported

Map ID
Direction
Distance
Elevation

MAP FINDINGS

Site

Database(s)

EDR ID Number
EPA ID Number

MILESH JAIN (Continued)

1026477277

Historic Generators:

Receive Date: 20200910
Handler Name: MILESH JAIN
Federal Waste Generator Description: Not a generator, verified
State District Owner: Not reported
Large Quantity Handler of Universal Waste: No
Recognized Trader Importer: No
Recognized Trader Exporter: No
Spent Lead Acid Battery Importer: No
Spent Lead Acid Battery Exporter: No
Current Record: Yes
Non Storage Recycler Activity: Not reported
Electronic Manifest Broker: Not reported

List of NAICS Codes and Descriptions:

NAICS Code: 56299
NAICS Description: ALL OTHER WASTE MANAGEMENT SERVICES

Facility Has Received Notices of Violations:

Violations: No Violations Found

Evaluation Action Summary:

Evaluations: No Evaluations Found

X216
SE
1/8-1/4
0.223 mi.
1175 ft.

NATHAN CHAMBERLAIN
1428 MADISON STREET #110
OAKLAND, CA 94612

RCRA NonGen / NLR

1026466731
CAC003072038

Site 3 of 3 in cluster X

Relative:

RCRA Listings:

Lower

Date Form Received by Agency: 20200623
Handler Name: NATHAN CHAMBERLAIN
Handler Address: 1428 MADISON STREET #110
Handler City,State,Zip: OAKLAND, CA 94612
EPA ID: CAC003072038
Contact Name: NATHAN CHAMBERLAIN
Contact Address: 1428 MADISON STREET #110
Contact City,State,Zip: OAKLAND, CA 94612
Contact Telephone: 510-501-6549
Contact Fax: Not reported
Contact Email: NICOLE@ENV-REM.COM
Contact Title: Not reported
EPA Region: 09
Land Type: Not reported
Federal Waste Generator Description: Not a generator, verified
Non-Notifier: Not reported
Biennial Report Cycle: Not reported
Accessibility: Not reported
Active Site Indicator: Not reported
State District Owner: Not reported
State District: Not reported
Mailing Address: 1428 MADISON STREET #110
Mailing City,State,Zip: OAKLAND, CA 94612
Owner Name: NATHAN CHAMBERLAIN

Actual:
29 ft.

Map ID
 Direction
 Distance
 Elevation

MAP FINDINGS

Site

Database(s)

EDR ID Number
 EPA ID Number

NATHAN CHAMBERLAIN (Continued)

1026466731

Owner Type:		Other
Operator Name:	NATHAN CHAMBERLAIN	
Operator Type:		Other
Short-Term Generator Activity:		No
Importer Activity:		No
Mixed Waste Generator:		No
Transporter Activity:		No
Transfer Facility Activity:		No
Recycler Activity with Storage:		No
Small Quantity On-Site Burner Exemption:		No
Smelting Melting and Refining Furnace Exemption:		No
Underground Injection Control:		No
Off-Site Waste Receipt:		No
Universal Waste Indicator:		No
Universal Waste Destination Facility:		No
Federal Universal Waste:		No
Active Site Fed-Reg Treatment Storage and Disposal Facility:		Not reported
Active Site Converter Treatment storage and Disposal Facility:		Not reported
Active Site State-Reg Treatment Storage and Disposal Facility:		Not reported
Active Site State-Reg Handler:		---
Federal Facility Indicator:		Not reported
Hazardous Secondary Material Indicator:		N
Sub-Part K Indicator:		Not reported
Commercial TSD Indicator:		No
Treatment Storage and Disposal Type:		Not reported
2018 GPRA Permit Baseline:		Not on the Baseline
2018 GPRA Renewals Baseline:		Not on the Baseline
Permit Renewals Workload Universe:		Not reported
Permit Workload Universe:		Not reported
Permit Progress Universe:		Not reported
Post-Closure Workload Universe:		Not reported
Closure Workload Universe:		Not reported
202 GPRA Corrective Action Baseline:		No
Corrective Action Workload Universe:		No
Subject to Corrective Action Universe:		No
Non-TSDs Where RCRA CA has Been Imposed Universe:		No
TSDs Potentially Subject to CA Under 3004 (u)/(v) Universe:		No
TSDs Only Subject to CA under Discretionary Auth Universe:		No
Corrective Action Priority Ranking:		No NCAPS ranking
Environmental Control Indicator:		No
Institutional Control Indicator:		No
Human Exposure Controls Indicator:		N/A
Groundwater Controls Indicator:		N/A
Operating TSD Universe:		Not reported
Full Enforcement Universe:		Not reported
Significant Non-Complier Universe:		No
Unaddressed Significant Non-Complier Universe:		No
Addressed Significant Non-Complier Universe:		No
Significant Non-Complier With a Compliance Schedule Universe:		No
Financial Assurance Required:	Not reported	
Handler Date of Last Change:		20200710
Recognized Trader-Importer:		No
Recognized Trader-Exporter:		No
Importer of Spent Lead Acid Batteries:		No
Exporter of Spent Lead Acid Batteries:		No
Recycler Activity Without Storage:		No
Manifest Broker:		No

Map ID
Direction
Distance
Elevation

MAP FINDINGS

Site

Database(s)

EDR ID Number
EPA ID Number

NATHAN CHAMBERLAIN (Continued)

1026466731

Sub-Part P Indicator: No

Handler - Owner Operator:
Owner/Operator Indicator: Operator
Owner/Operator Name: NATHAN CHAMBERLAIN
Legal Status: Other
Date Became Current: Not reported
Date Ended Current: Not reported
Owner/Operator Address: 1428 MADISON STREET #110
Owner/Operator City,State,Zip: OAKLAND, CA 94612
Owner/Operator Telephone: 510-501-6549
Owner/Operator Telephone Ext: Not reported
Owner/Operator Fax: Not reported
Owner/Operator Email: Not reported

Owner/Operator Indicator: Owner
Owner/Operator Name: NATHAN CHAMBERLAIN
Legal Status: Other
Date Became Current: Not reported
Date Ended Current: Not reported
Owner/Operator Address: 1428 MADISON STREET #110
Owner/Operator City,State,Zip: OAKLAND, CA 94612
Owner/Operator Telephone: 510-501-6549
Owner/Operator Telephone Ext: Not reported
Owner/Operator Fax: Not reported
Owner/Operator Email: Not reported

Historic Generators:
Receive Date: 20200623
Handler Name: NATHAN CHAMBERLAIN
Federal Waste Generator Description: Not a generator, verified
State District Owner: Not reported
Large Quantity Handler of Universal Waste: No
Recognized Trader Importer: No
Recognized Trader Exporter: No
Spent Lead Acid Battery Importer: No
Spent Lead Acid Battery Exporter: No
Current Record: Yes
Non Storage Recycler Activity: Not reported
Electronic Manifest Broker: Not reported

List of NAICS Codes and Descriptions:
NAICS Code: 56299
NAICS Description: ALL OTHER WASTE MANAGEMENT SERVICES

Facility Has Received Notices of Violations:
Violations: No Violations Found

Evaluation Action Summary:
Evaluations: No Evaluations Found

Map ID
Direction
Distance
Elevation

MAP FINDINGS

Site

Database(s)

EDR ID Number
EPA ID Number

Y217
South
1/8-1/4
0.224 mi.
1184 ft.

CIVIC CENTER ANNEX
201 13TH STREET
OAKLAND, CA 94612

Site 4 of 10 in cluster Y

HIST UST **U001599423**
N/A

Relative:
Higher

HIST UST:

Actual:
36 ft.

Name: CIVIC CENTER ANNEX
Address: 201 13TH STREET
City,State,Zip: OAKLAND, CA 94612
File Number: 00036420
URL: <http://geotracker.waterboards.ca.gov/ustpdfs/pdf/00036420.pdf>
Region: STATE
Facility ID: 00000066334
Facility Type: Other
Other Type: POST OFFICE
Contact Name: Not reported
Telephone: 4158748670
Owner Name: U.S. POSTAL SERVICE
Owner Address: 201 - 13TH STREET
Owner City,St,Zip: OAKLAND, CA 94612-999
Total Tanks: 0001

Tank Num: 001
Container Num: 1
Year Installed: 1932
Tank Capacity: 00000000
Tank Used for: WASTE
Type of Fuel: 4
Container Construction Thickness: X
Leak Detection: None

[Click here for Geo Tracker PDF:](#)

Y218
South
1/8-1/4
0.224 mi.
1184 ft.

CIVIC CENTER ANNEX
201 13TH ST
OAKLAND, CA 94612

Site 5 of 10 in cluster Y

SWEEPS UST **S101624500**
CA FID UST **N/A**

Relative:
Higher

SWEEPS UST:

Actual:
36 ft.

Name: CIVIC CENTER ANNEX
Address: 201 13TH ST
City: OAKLAND
Status: Not reported
Comp Number: 66334
Number: Not reported
Board Of Equalization: Not reported
Referral Date: Not reported
Action Date: Not reported
Created Date: Not reported
Owner Tank Id: Not reported
SWRCB Tank Id: 01-000-066334-000001
Tank Status: Not reported
Capacity: 1
Active Date: Not reported
Tank Use: M.V. FUEL
STG: PRODUCT
Content: DIESEL
Number Of Tanks: 1

Map ID
 Direction
 Distance
 Elevation

MAP FINDINGS

Site

Database(s)

EDR ID Number
 EPA ID Number

CIVIC CENTER ANNEX (Continued)

S101624500

CA FID UST:
 Facility ID: 01002262
 Regulated By: UTKNI
 Regulated ID: 00066334
 Cortese Code: Not reported
 SIC Code: Not reported
 Facility Phone: 4158748670
 Mail To: Not reported
 Mailing Address: 210 013TH ST
 Mailing Address 2: Not reported
 Mailing City,St,Zip: OAKLAND 94612
 Contact: Not reported
 Contact Phone: Not reported
 DUNS Number: Not reported
 NPDES Number: Not reported
 EPA ID: Not reported
 Comments: Not reported
 Status: Inactive

W219
WSW
1/8-1/4
0.226 mi.
1191 ft.

FRANK MAR COMMUNITY HOUSING PROJECT
383 13TH ST
OAKLAND, CA 94607
Site 8 of 10 in cluster W

CPS-SLIC **S101641523**
CERS **N/A**

Relative:
Higher
Actual:
42 ft.

SLIC REG 2:
 Region: 2
 Facility ID: SLT2O135141
 Facility Status: Leak being confirmed
 Date Closed: Not reported
 Local Case #: Not reported
 How Discovered: Not reported
 Leak Cause: Not reported
 Leak Source: Not reported
 Date Confirmed: Not reported
 Date Prelim Site Assmnt Workplan Submitted: Not reported
 Date Preliminary Site Assessment Began: Not reported
 Date Pollution Characterization Began: Not reported
 Date Remediation Plan Submitted: Not reported
 Date Remedial Action Underway: Not reported
 Date Post Remedial Action Monitoring Began: Not reported

CPS-SLIC:
 Name: FRANK MAR COMMUNITY HOUSING PROJECT
 Address: 383 13TH ST
 City,State,Zip: OAKLAND, CA 94607
 Region: STATE
Facility Status: Completed - Case Closed
 Status Date: 06/04/2009
 Global Id: SLT2O135141
 Lead Agency: SAN FRANCISCO BAY RWQCB (REGION 2)
 Lead Agency Case Number: Not reported
 Latitude: 37.803231
 Longitude: -122.269232
 Case Type: Cleanup Program Site
 Case Worker: UUU
 Local Agency: Not reported

Map ID
Direction
Distance
Elevation

MAP FINDINGS

Site

Database(s)

EDR ID Number
EPA ID Number

FRANK MAR COMMUNITY HOUSING PROJECT (Continued)

S101641523

RB Case Number: SLT2O135141
File Location: Not reported
Potential Media Affected: Not reported
Potential Contaminants of Concern: Not reported
Site History: Not reported

[Click here to access the California GeoTracker records for this facility:](#)

CERS:

Name: FRANK MAR COMMUNITY HOUSING PROJECT
Address: 383 13TH ST
City,State,Zip: OAKLAND, CA 94607
Site ID: 199986
CERS ID: SLT2O135141
CERS Description: Cleanup Program Site

Affiliation:

Affiliation Type Desc: Regional Board Caseworker
Entity Name: Regional Water Board - SAN FRANCISCO BAY RWQCB (REGION 2)
Entity Title: Not reported
Affiliation Address: 1515 CLAY ST SUITE 1400
Affiliation City: OAKLAND
Affiliation State: CA
Affiliation Country: Not reported
Affiliation Zip: Not reported
Affiliation Phone: ,

220
West
1/8-1/4
0.229 mi.
1207 ft.

1440 BROADWAY OWNER LLC
1440 BROADWAY 10TH FLOOR
OAKLAND, CA 94612

RCRA NonGen / NLR **1026486935**
CAC003093109

Relative:
Higher
Actual:
42 ft.

RCRA Listings:
Date Form Received by Agency: 20201116
Handler Name: 1440 BROADWAY OWNER LLC
Handler Address: 1440 BROADWAY 10TH FLOOR
Handler City,State,Zip: OAKLAND, CA 94612
EPA ID: CAC003093109
Contact Name: RACHEAL ROUNTREE
Contact Address: 1440 BROADWAY 10TH FLOOR
Contact City,State,Zip: OAKLAND, CA 94612
Contact Telephone: 650-539-0900
Contact Fax: Not reported
Contact Email: RROUNTREE@SOLOUTIONSGC.COM
Contact Title: Not reported
EPA Region: 09
Land Type: Not reported
Federal Waste Generator Description: Not a generator, verified
Non-Notifier: Not reported
Biennial Report Cycle: Not reported
Accessibility: Not reported
Active Site Indicator: Not reported
State District Owner: Not reported
State District: Not reported
Mailing Address: 564 MARKET STREET STE 225
Mailing City,State,Zip: SAN FRANCISCO, CA 94104

Map ID
 Direction
 Distance
 Elevation

MAP FINDINGS

Site

Database(s)

EDR ID Number
 EPA ID Number

1440 BROADWAY OWNER LLC (Continued)

1026486935

Owner Name:	1440 BROADWAY OWNER LLC	
Owner Type:		Other
Operator Name:	RACHEAL ROUNTREE	
Operator Type:		Other
Short-Term Generator Activity:		No
Importer Activity:		No
Mixed Waste Generator:		No
Transporter Activity:		No
Transfer Facility Activity:		No
Recycler Activity with Storage:		No
Small Quantity On-Site Burner Exemption:		No
Smelting Melting and Refining Furnace Exemption:		No
Underground Injection Control:		No
Off-Site Waste Receipt:		No
Universal Waste Indicator:		No
Universal Waste Destination Facility:		No
Federal Universal Waste:		No
Active Site Fed-Reg Treatment Storage and Disposal Facility:		Not reported
Active Site Converter Treatment storage and Disposal Facility:		Not reported
Active Site State-Reg Treatment Storage and Disposal Facility:		Not reported
Active Site State-Reg Handler:		---
Federal Facility Indicator:		Not reported
Hazardous Secondary Material Indicator:		N
Sub-Part K Indicator:		Not reported
Commercial TSD Indicator:		No
Treatment Storage and Disposal Type:		Not reported
2018 GPRA Permit Baseline:		Not on the Baseline
2018 GPRA Renewals Baseline:		Not on the Baseline
Permit Renewals Workload Universe:		Not reported
Permit Workload Universe:		Not reported
Permit Progress Universe:		Not reported
Post-Closure Workload Universe:		Not reported
Closure Workload Universe:		Not reported
202 GPRA Corrective Action Baseline:		No
Corrective Action Workload Universe:		No
Subject to Corrective Action Universe:		No
Non-TSDFs Where RCRA CA has Been Imposed Universe:		No
TSDFs Potentially Subject to CA Under 3004 (u)/(v) Universe:		No
TSDFs Only Subject to CA under Discretionary Auth Universe:		No
Corrective Action Priority Ranking:		No NCAPS ranking
Environmental Control Indicator:		No
Institutional Control Indicator:		No
Human Exposure Controls Indicator:		N/A
Groundwater Controls Indicator:		N/A
Operating TSD Universe:		Not reported
Full Enforcement Universe:		Not reported
Significant Non-Complier Universe:		No
Unaddressed Significant Non-Complier Universe:		No
Addressed Significant Non-Complier Universe:		No
Significant Non-Complier With a Compliance Schedule Universe:		No
Financial Assurance Required:	Not reported	
Handler Date of Last Change:		20201117
Recognized Trader-Importer:		No
Recognized Trader-Exporter:		No
Importer of Spent Lead Acid Batteries:		No
Exporter of Spent Lead Acid Batteries:		No
Recycler Activity Without Storage:		No

Map ID
Direction
Distance
Elevation

MAP FINDINGS

Site

Database(s)

EDR ID Number
EPA ID Number

1440 BROADWAY OWNER LLC (Continued)

1026486935

Manifest Broker: No
Sub-Part P Indicator: No

Handler - Owner Operator:

Owner/Operator Indicator: Owner
Owner/Operator Name: 1440 BROADWAY OWNER LLC
Legal Status: Other
Date Became Current: Not reported
Date Ended Current: Not reported
Owner/Operator Address: 564 MARKET STREET STE 225
Owner/Operator City,State,Zip: SAN FRANCISCO, CA 94104
Owner/Operator Telephone: 510-629-5860
Owner/Operator Telephone Ext: Not reported
Owner/Operator Fax: Not reported
Owner/Operator Email: Not reported

Owner/Operator Indicator: Operator
Owner/Operator Name: RACHEAL ROUNTREE
Legal Status: Other
Date Became Current: Not reported
Date Ended Current: Not reported
Owner/Operator Address: 1440 BROADWAY 10TH FLOOR
Owner/Operator City,State,Zip: OAKLAND, CA 94612
Owner/Operator Telephone: 650-539-0900
Owner/Operator Telephone Ext: Not reported
Owner/Operator Fax: Not reported
Owner/Operator Email: Not reported

Historic Generators:

Receive Date: 20201116
Handler Name: 1440 BROADWAY OWNER LLC
Federal Waste Generator Description: Not a generator, verified
State District Owner: Not reported
Large Quantity Handler of Universal Waste: No
Recognized Trader Importer: No
Recognized Trader Exporter: No
Spent Lead Acid Battery Importer: No
Spent Lead Acid Battery Exporter: No
Current Record: Yes
Non Storage Recycler Activity: Not reported
Electronic Manifest Broker: Not reported

List of NAICS Codes and Descriptions:

NAICS Code: 236220
NAICS Description: COMMERCIAL AND INSTITUTIONAL BUILDING CONSTRUCTION

Facility Has Received Notices of Violations:

Violations: No Violations Found

Evaluation Action Summary:

Evaluations: No Evaluations Found

Map ID
 Direction
 Distance
 Elevation

MAP FINDINGS

Site

Database(s)

EDR ID Number
 EPA ID Number

AD221
WSW
1/8-1/4
0.229 mi.
1208 ft.

COMMONWEALTH MGMT INC
1305 FRANKLIN ST #500
OAKLAND, CA 94612

RCRA NonGen / NLR

1026047305
CAC003053852

Site 4 of 13 in cluster AD

Relative:
Higher
Actual:
42 ft.

RCRA Listings:		
Date Form Received by Agency:		20200131
Handler Name:	COMMONWEALTH MGMT INC	
Handler Address:		1305 FRANKLIN ST #500
Handler City,State,Zip:		OAKLAND, CA 94612
EPA ID:		CAC003053852
Contact Name:		TED DANG
Contact Address:		1305 FRANKLIN ST #500
Contact City,State,Zip:		OAKLAND, CA 94612
Contact Telephone:		510-832-2628
Contact Fax:		Not reported
Contact Email:		TWD113@AOL.COM
Contact Title:		Not reported
EPA Region:		09
Land Type:		Not reported
Federal Waste Generator Description:		Not a generator, verified
Non-Notifier:		Not reported
Biennial Report Cycle:		Not reported
Accessibility:		Not reported
Active Site Indicator:		Not reported
State District Owner:		Not reported
State District:		Not reported
Mailing Address:		1305 FRANKLIN ST #500
Mailing City,State,Zip:		OAKLAND, CA 94612
Owner Name:	TED DANG	
Owner Type:		Other
Operator Name:	TED DANG	
Operator Type:		Other
Short-Term Generator Activity:		No
Importer Activity:		No
Mixed Waste Generator:		No
Transporter Activity:		No
Transfer Facility Activity:		No
Recycler Activity with Storage:		No
Small Quantity On-Site Burner Exemption:		No
Smelting Melting and Refining Furnace Exemption:		No
Underground Injection Control:		No
Off-Site Waste Receipt:		No
Universal Waste Indicator:		No
Universal Waste Destination Facility:		No
Federal Universal Waste:		No
Active Site Fed-Reg Treatment Storage and Disposal Facility:		Not reported
Active Site Converter Treatment storage and Disposal Facility:		Not reported
Active Site State-Reg Treatment Storage and Disposal Facility:		Not reported
Active Site State-Reg Handler:		---
Federal Facility Indicator:		Not reported
Hazardous Secondary Material Indicator:		N
Sub-Part K Indicator:		Not reported
Commercial TSD Indicator:		No
Treatment Storage and Disposal Type:		Not reported
2018 GPRA Permit Baseline:		Not on the Baseline
2018 GPRA Renewals Baseline:		Not on the Baseline
Permit Renewals Workload Universe:		Not reported

Map ID
 Direction
 Distance
 Elevation

MAP FINDINGS

Site

Database(s)

EDR ID Number
 EPA ID Number

COMMONWEALTH MGMT INC (Continued)

1026047305

Permit Workload Universe:	Not reported
Permit Progress Universe:	Not reported
Post-Closure Workload Universe:	Not reported
Closure Workload Universe:	Not reported
202 GPRA Corrective Action Baseline:	No
Corrective Action Workload Universe:	No
Subject to Corrective Action Universe:	No
Non-TSDFs Where RCRA CA has Been Imposed Universe:	No
TSDFs Potentially Subject to CA Under 3004 (u)/(v) Universe:	No
TSDFs Only Subject to CA under Discretionary Auth Universe:	No
Corrective Action Priority Ranking:	No NCAPS ranking
Environmental Control Indicator:	No
Institutional Control Indicator:	No
Human Exposure Controls Indicator:	N/A
Groundwater Controls Indicator:	N/A
Operating TSDF Universe:	Not reported
Full Enforcement Universe:	Not reported
Significant Non-Complier Universe:	No
Unaddressed Significant Non-Complier Universe:	No
Addressed Significant Non-Complier Universe:	No
Significant Non-Complier With a Compliance Schedule Universe:	No
Financial Assurance Required:	Not reported
Handler Date of Last Change:	20200210
Recognized Trader-Importer:	No
Recognized Trader-Exporter:	No
Importer of Spent Lead Acid Batteries:	No
Exporter of Spent Lead Acid Batteries:	No
Recycler Activity Without Storage:	No
Manifest Broker:	No
Sub-Part P Indicator:	No

Handler - Owner Operator:

Owner/Operator Indicator:	Operator
Owner/Operator Name: TED DANG	
Legal Status:	Other
Date Became Current:	Not reported
Date Ended Current:	Not reported
Owner/Operator Address:	1305 FRANKLIN ST #500
Owner/Operator City,State,Zip:	OAKLAND, CA 94612
Owner/Operator Telephone:	510-832-2628
Owner/Operator Telephone Ext:	Not reported
Owner/Operator Fax:	Not reported
Owner/Operator Email:	Not reported

Owner/Operator Indicator:	Owner
Owner/Operator Name: TED DANG	
Legal Status:	Other
Date Became Current:	Not reported
Date Ended Current:	Not reported
Owner/Operator Address:	1305 FRANKLIN ST #500
Owner/Operator City,State,Zip:	OAKLAND, CA 94612
Owner/Operator Telephone:	510-832-2628
Owner/Operator Telephone Ext:	Not reported
Owner/Operator Fax:	Not reported
Owner/Operator Email:	Not reported

Map ID
 Direction
 Distance
 Elevation

MAP FINDINGS

Site

Database(s)

EDR ID Number
 EPA ID Number

COMMONWEALTH MGMT INC (Continued)

1026047305

Historic Generators:

Receive Date:	20200131
Handler Name:	COMMONWEALTH MGMT INC
Federal Waste Generator Description:	Not a generator, verified
State District Owner:	Not reported
Large Quantity Handler of Universal Waste:	No
Recognized Trader Importer:	No
Recognized Trader Exporter:	No
Spent Lead Acid Battery Importer:	No
Spent Lead Acid Battery Exporter:	No
Current Record:	Yes
Non Storage Recycler Activity:	Not reported
Electronic Manifest Broker:	Not reported

List of NAICS Codes and Descriptions:

NAICS Code:	531312
NAICS Description:	NONRESIDENTIAL PROPERTY MANAGERS

Facility Has Received Notices of Violations:

Violations:	No Violations Found
-------------	---------------------

Evaluation Action Summary:

Evaluations:	No Evaluations Found
--------------	----------------------

AD222
West
1/8-1/4
0.231 mi.
1218 ft.

HISTORIC CENTRAL BUILDING
436 14TH ST STE 130
OAKLAND, CA 94612
Site 5 of 13 in cluster AD

RCRA NonGen / NLR **1025872352**
CAL000445473

Relative:
Higher
Actual:
42 ft.

RCRA Listings:

Date Form Received by Agency:	20190422
Handler Name:	HISTORIC CENTRAL BUILDING
Handler Address:	436 14TH ST STE 130
Handler City,State,Zip:	OAKLAND, CA 94612
EPA ID:	CAL000445473
Contact Name:	HAYLEY CRICKMORE
Contact Address:	436 14TH ST STE 130
Contact City,State,Zip:	OAKLAND, CA 94612
Contact Telephone:	510-419-0523
Contact Fax:	Not reported
Contact Email:	HCRICKMORE@WILSONMEANY.COM
Contact Title:	Not reported
EPA Region:	09
Land Type:	Not reported
Federal Waste Generator Description:	Not a generator, verified
Non-Notifier:	Not reported
Biennial Report Cycle:	Not reported
Accessibility:	Not reported
Active Site Indicator:	Handler Activities
State District Owner:	Not reported
State District:	Not reported
Mailing Address:	436 14TH ST STE 130
Mailing City,State,Zip:	OAKLAND, CA 94612
Owner Name:	HISTORIC CENTRAL BUILDING LLC

Map ID
 Direction
 Distance
 Elevation

MAP FINDINGS

Site

Database(s)

EDR ID Number
 EPA ID Number

HISTORIC CENTRAL BUILDING (Continued)

1025872352

Owner Type:		Other
Operator Name:	HAYLEY CRICKMORE	
Operator Type:		Other
Short-Term Generator Activity:		No
Importer Activity:		No
Mixed Waste Generator:		No
Transporter Activity:		No
Transfer Facility Activity:		No
Recycler Activity with Storage:		Yes
Small Quantity On-Site Burner Exemption:		No
Smelting Melting and Refining Furnace Exemption:		No
Underground Injection Control:		No
Off-Site Waste Receipt:		No
Universal Waste Indicator:		Yes
Universal Waste Destination Facility:		Yes
Federal Universal Waste:		No
Active Site Fed-Reg Treatment Storage and Disposal Facility:		Not reported
Active Site Converter Treatment storage and Disposal Facility:		Not reported
Active Site State-Reg Treatment Storage and Disposal Facility:		Not reported
Active Site State-Reg Handler:		---
Federal Facility Indicator:		Not reported
Hazardous Secondary Material Indicator:		N
Sub-Part K Indicator:		Not reported
Commercial TSD Indicator:		No
Treatment Storage and Disposal Type:		Not reported
2018 GPRA Permit Baseline:		Not on the Baseline
2018 GPRA Renewals Baseline:		Not on the Baseline
Permit Renewals Workload Universe:		Not reported
Permit Workload Universe:		Not reported
Permit Progress Universe:		Not reported
Post-Closure Workload Universe:		Not reported
Closure Workload Universe:		Not reported
202 GPRA Corrective Action Baseline:		No
Corrective Action Workload Universe:		No
Subject to Corrective Action Universe:		No
Non-TSDs Where RCRA CA has Been Imposed Universe:		No
TSDs Potentially Subject to CA Under 3004 (u)/(v) Universe:		No
TSDs Only Subject to CA under Discretionary Auth Universe:		No
Corrective Action Priority Ranking:		No NCAPS ranking
Environmental Control Indicator:		No
Institutional Control Indicator:		No
Human Exposure Controls Indicator:		N/A
Groundwater Controls Indicator:		N/A
Operating TSD Universe:		Not reported
Full Enforcement Universe:		Not reported
Significant Non-Complier Universe:		No
Unaddressed Significant Non-Complier Universe:		No
Addressed Significant Non-Complier Universe:		No
Significant Non-Complier With a Compliance Schedule Universe:		No
Financial Assurance Required:	Not reported	
Handler Date of Last Change:		20190628
Recognized Trader-Importer:		No
Recognized Trader-Exporter:		No
Importer of Spent Lead Acid Batteries:		No
Exporter of Spent Lead Acid Batteries:		No
Recycler Activity Without Storage:		No
Manifest Broker:		No

Map ID
Direction
Distance
Elevation

MAP FINDINGS

Site

Database(s)

EDR ID Number
EPA ID Number

HISTORIC CENTRAL BUILDING (Continued)

1025872352

Sub-Part P Indicator: No

Handler - Owner Operator:

Owner/Operator Indicator: Owner
Owner/Operator Name: HISTORIC CENTRAL BUILDING LLC
Legal Status: Other
Date Became Current: Not reported
Date Ended Current: Not reported
Owner/Operator Address: 436 14TH STREET
Owner/Operator City,State,Zip: OAKLAND, CA 94612
Owner/Operator Telephone: 510-419-0523
Owner/Operator Telephone Ext: Not reported
Owner/Operator Fax: Not reported
Owner/Operator Email: Not reported

Owner/Operator Indicator: Operator
Owner/Operator Name: HAYLEY CRICKMORE
Legal Status: Other
Date Became Current: Not reported
Date Ended Current: Not reported
Owner/Operator Address: 436 14TH ST STE 130
Owner/Operator City,State,Zip: OAKLAND, CA 94612
Owner/Operator Telephone: 510-419-0523
Owner/Operator Telephone Ext: Not reported
Owner/Operator Fax: Not reported
Owner/Operator Email: Not reported

Historic Generators:

Receive Date: 20190422
Handler Name: HISTORIC CENTRAL BUILDING
Federal Waste Generator Description: Not a generator, verified
State District Owner: Not reported
Large Quantity Handler of Universal Waste: No
Recognized Trader Importer: No
Recognized Trader Exporter: No
Spent Lead Acid Battery Importer: No
Spent Lead Acid Battery Exporter: No
Current Record: Yes
Non Storage Recycler Activity: Not reported
Electronic Manifest Broker: Not reported

List of NAICS Codes and Descriptions:

NAICS Code: 711310
NAICS Description: PROMOTERS OF PERFORMING ARTS, SPORTS, AND SIMILAR EVENTS WITH FACILITIES

Facility Has Received Notices of Violations:

Violations: No Violations Found

Evaluation Action Summary:

Evaluations: No Evaluations Found

Map ID
 Direction
 Distance
 Elevation

MAP FINDINGS

Site

Database(s)

EDR ID Number
 EPA ID Number

AD223 **HISTORIC CENTRAL BUILDING LLC** **RCRA NonGen / NLR** **1024765293**
West **436 14TH STREET** **CAC002985162**
1/8-1/4 **OAKLAND, CA 94612**
0.231 mi.
1218 ft. **Site 6 of 13 in cluster AD**

Relative:
Higher
Actual:
42 ft.

RCRA Listings:
 Date Form Received by Agency: 20181017
 Handler Name: HISTORIC CENTRAL BUILDING LLC
 Handler Address: 436 14TH STREET
 Handler City,State,Zip: OAKLAND, CA 94612
 EPA ID: CAC002985162
 Contact Name: WAYNE JORDON
 Contact Address: 436 14TH STREET
 Contact City,State,Zip: OAKLAND, CA 94612
 Contact Telephone: 510-904-3913
 Contact Fax: Not reported
 Contact Email: KMESTAS-BOOTH@BWSERV.COM
 Contact Title: Not reported
 EPA Region: 09
 Land Type: Not reported
 Federal Waste Generator Description: Not a generator, verified
 Non-Notifier: Not reported
 Biennial Report Cycle: Not reported
 Accessibility: Not reported
 Active Site Indicator: Handler Activities
 State District Owner: Not reported
 State District: Not reported
 Mailing Address: 436 14TH STREET
 Mailing City,State,Zip: OAKLAND, CA 94612
 Owner Name: HISTORIC CENTRAL BUILDING LLC
 Owner Type: Other
 Operator Name: WAYNE JORDON
 Operator Type: Other
 Short-Term Generator Activity: No
 Importer Activity: No
 Mixed Waste Generator: No
 Transporter Activity: No
 Transfer Facility Activity: No
 Recycler Activity with Storage: No
 Small Quantity On-Site Burner Exemption: No
 Smelting Melting and Refining Furnace Exemption: No
 Underground Injection Control: No
 Off-Site Waste Receipt: No
 Universal Waste Indicator: Yes
 Universal Waste Destination Facility: Yes
 Federal Universal Waste: No
 Active Site Fed-Reg Treatment Storage and Disposal Facility: Not reported
 Active Site Converter Treatment storage and Disposal Facility: Not reported
 Active Site State-Reg Treatment Storage and Disposal Facility: Not reported
 Active Site State-Reg Handler: ---
 Federal Facility Indicator: Not reported
 Hazardous Secondary Material Indicator: N
 Sub-Part K Indicator: Not reported
 Commercial TSD Indicator: No
 Treatment Storage and Disposal Type: Not reported
 2018 GPRA Permit Baseline: Not on the Baseline
 2018 GPRA Renewals Baseline: Not on the Baseline
 Permit Renewals Workload Universe: Not reported

Map ID
 Direction
 Distance
 Elevation

MAP FINDINGS

Site

Database(s)

EDR ID Number
 EPA ID Number

HISTORIC CENTRAL BUILDING LLC (Continued)

1024765293

Permit Workload Universe:	Not reported
Permit Progress Universe:	Not reported
Post-Closure Workload Universe:	Not reported
Closure Workload Universe:	Not reported
202 GPRA Corrective Action Baseline:	No
Corrective Action Workload Universe:	No
Subject to Corrective Action Universe:	No
Non-TSDFs Where RCRA CA has Been Imposed Universe:	No
TSDFs Potentially Subject to CA Under 3004 (u)/(v) Universe:	No
TSDFs Only Subject to CA under Discretionary Auth Universe:	No
Corrective Action Priority Ranking:	No NCAPS ranking
Environmental Control Indicator:	No
Institutional Control Indicator:	No
Human Exposure Controls Indicator:	N/A
Groundwater Controls Indicator:	N/A
Operating TSDF Universe:	Not reported
Full Enforcement Universe:	Not reported
Significant Non-Complier Universe:	No
Unaddressed Significant Non-Complier Universe:	No
Addressed Significant Non-Complier Universe:	No
Significant Non-Complier With a Compliance Schedule Universe:	No
Financial Assurance Required:	Not reported
Handler Date of Last Change:	20181120
Recognized Trader-Importer:	No
Recognized Trader-Exporter:	No
Importer of Spent Lead Acid Batteries:	No
Exporter of Spent Lead Acid Batteries:	No
Recycler Activity Without Storage:	No
Manifest Broker:	No
Sub-Part P Indicator:	No

Handler - Owner Operator:

Owner/Operator Indicator:	Owner
Owner/Operator Name:	HISTORIC CENTRAL BUILDING LLC
Legal Status:	Other
Date Became Current:	Not reported
Date Ended Current:	Not reported
Owner/Operator Address:	436 14TH STREET
Owner/Operator City,State,Zip:	OAKLAND, CA 94612
Owner/Operator Telephone:	510-904-3913
Owner/Operator Telephone Ext:	Not reported
Owner/Operator Fax:	Not reported
Owner/Operator Email:	Not reported

Owner/Operator Indicator:	Operator
Owner/Operator Name:	WAYNE JORDON
Legal Status:	Other
Date Became Current:	Not reported
Date Ended Current:	Not reported
Owner/Operator Address:	436 14TH STREET
Owner/Operator City,State,Zip:	OAKLAND, CA 94612
Owner/Operator Telephone:	510-904-3913
Owner/Operator Telephone Ext:	Not reported
Owner/Operator Fax:	Not reported
Owner/Operator Email:	Not reported

Map ID
Direction
Distance
Elevation

MAP FINDINGS

Site

Database(s)

EDR ID Number
EPA ID Number

HISTORIC CENTRAL BUILDING LLC (Continued)

1024765293

Historic Generators:

Receive Date: 20181017
Handler Name: HISTORIC CENTRAL BUILDING LLC
Federal Waste Generator Description: Not a generator, verified
State District Owner: Not reported
Large Quantity Handler of Universal Waste: No
Recognized Trader Importer: No
Recognized Trader Exporter: No
Spent Lead Acid Battery Importer: No
Spent Lead Acid Battery Exporter: No
Current Record: Yes
Non Storage Recycler Activity: Not reported
Electronic Manifest Broker: Not reported

List of NAICS Codes and Descriptions:

NAICS Code: 56299
NAICS Description: ALL OTHER WASTE MANAGEMENT SERVICES

Facility Has Received Notices of Violations:

Violations: No Violations Found

Evaluation Action Summary:

Evaluations: No Evaluations Found

AD224
West
1/8-1/4
0.231 mi.
1218 ft.

MIRT PAINTING INC
436 14TH ST STE 1311
OAKLAND, CA 94612
Site 7 of 13 in cluster AD

RCRA NonGen / NLR **1024800910**
CAL000223310

Relative:
Higher
Actual:
42 ft.

RCRA Listings:

Date Form Received by Agency: 20010405
Handler Name: MIRT PAINTING INC
Handler Address: 436 14TH ST STE 1311
Handler City,State,Zip: OAKLAND, CA 94612-2717
EPA ID: CAL000223310
Contact Name: PETER CONMY
Contact Address: 436 14TH ST STE 1311
Contact City,State,Zip: OAKLAND, CA 94612
Contact Telephone: 510-451-1101
Contact Fax: 000-000-0000
Contact Email: MIRTPAINTING@YAHOO.COM
Contact Title: Not reported
EPA Region: 09
Land Type: Not reported
Federal Waste Generator Description: Not a generator, verified
Non-Notifier: Not reported
Biennial Report Cycle: Not reported
Accessibility: Not reported
Active Site Indicator: Handler Activities
State District Owner: Not reported
State District: Not reported
Mailing Address: 436 14TH ST STE 1311
Mailing City,State,Zip: OAKLAND, CA 94612-2717
Owner Name: MIRT PAINTING INC

Map ID
 Direction
 Distance
 Elevation

MAP FINDINGS

Site

Database(s)

EDR ID Number
 EPA ID Number

MIRT PAINTING INC (Continued)

1024800910

Owner Type:		Other
Operator Name:	PETER CONMY	
Operator Type:		Other
Short-Term Generator Activity:		No
Importer Activity:		No
Mixed Waste Generator:		No
Transporter Activity:		No
Transfer Facility Activity:		No
Recycler Activity with Storage:		No
Small Quantity On-Site Burner Exemption:		No
Smelting Melting and Refining Furnace Exemption:		No
Underground Injection Control:		No
Off-Site Waste Receipt:		No
Universal Waste Indicator:		Yes
Universal Waste Destination Facility:		Yes
Federal Universal Waste:		No
Active Site Fed-Reg Treatment Storage and Disposal Facility:		Not reported
Active Site Converter Treatment storage and Disposal Facility:		Not reported
Active Site State-Reg Treatment Storage and Disposal Facility:		Not reported
Active Site State-Reg Handler:		---
Federal Facility Indicator:		Not reported
Hazardous Secondary Material Indicator:		N
Sub-Part K Indicator:		Not reported
Commercial TSD Indicator:		No
Treatment Storage and Disposal Type:		Not reported
2018 GPRA Permit Baseline:		Not on the Baseline
2018 GPRA Renewals Baseline:		Not on the Baseline
Permit Renewals Workload Universe:		Not reported
Permit Workload Universe:		Not reported
Permit Progress Universe:		Not reported
Post-Closure Workload Universe:		Not reported
Closure Workload Universe:		Not reported
202 GPRA Corrective Action Baseline:		No
Corrective Action Workload Universe:		No
Subject to Corrective Action Universe:		No
Non-TSDs Where RCRA CA has Been Imposed Universe:		No
TSDs Potentially Subject to CA Under 3004 (u)/(v) Universe:		No
TSDs Only Subject to CA under Discretionary Auth Universe:		No
Corrective Action Priority Ranking:		No NCAPS ranking
Environmental Control Indicator:		No
Institutional Control Indicator:		No
Human Exposure Controls Indicator:		N/A
Groundwater Controls Indicator:		N/A
Operating TSD Universe:		Not reported
Full Enforcement Universe:		Not reported
Significant Non-Complier Universe:		No
Unaddressed Significant Non-Complier Universe:		No
Addressed Significant Non-Complier Universe:		No
Significant Non-Complier With a Compliance Schedule Universe:		No
Financial Assurance Required:	Not reported	
Handler Date of Last Change:		20180905
Recognized Trader-Importer:		No
Recognized Trader-Exporter:		No
Importer of Spent Lead Acid Batteries:		No
Exporter of Spent Lead Acid Batteries:		No
Recycler Activity Without Storage:		No
Manifest Broker:		No

Map ID
Direction
Distance
Elevation

MAP FINDINGS

Site

Database(s)

EDR ID Number
EPA ID Number

MIRT PAINTING INC (Continued)

1024800910

Sub-Part P Indicator: No

Handler - Owner Operator:
Owner/Operator Indicator: Operator
Owner/Operator Name: PETER CONMY
Legal Status: Other
Date Became Current: Not reported
Date Ended Current: Not reported
Owner/Operator Address: 436 14TH ST STE 1311
Owner/Operator City,State,Zip: OAKLAND, CA 94612
Owner/Operator Telephone: 510-451-1101
Owner/Operator Telephone Ext: Not reported
Owner/Operator Fax: Not reported
Owner/Operator Email: Not reported

Owner/Operator Indicator: Owner
Owner/Operator Name: MIRT PAINTING INC
Legal Status: Other
Date Became Current: Not reported
Date Ended Current: Not reported
Owner/Operator Address: 436 14TH ST STE 1311
Owner/Operator City,State,Zip: OAKLAND, CA 94612-2717
Owner/Operator Telephone: 510-451-1101
Owner/Operator Telephone Ext: Not reported
Owner/Operator Fax: Not reported
Owner/Operator Email: Not reported

Historic Generators:
Receive Date: 20010405
Handler Name: MIRT PAINTING INC
Federal Waste Generator Description: Not a generator, verified
State District Owner: Not reported
Large Quantity Handler of Universal Waste: No
Recognized Trader Importer: No
Recognized Trader Exporter: No
Spent Lead Acid Battery Importer: No
Spent Lead Acid Battery Exporter: No
Current Record: Yes
Non Storage Recycler Activity: Not reported
Electronic Manifest Broker: Not reported

List of NAICS Codes and Descriptions:
NAICS Code: 56299
NAICS Description: ALL OTHER WASTE MANAGEMENT SERVICES

Facility Has Received Notices of Violations:
Violations: No Violations Found

Evaluation Action Summary:
Evaluations: No Evaluations Found

Map ID
 Direction
 Distance
 Elevation

MAP FINDINGS

Site

Database(s)

EDR ID Number
 EPA ID Number

AD225 **HISTORIC CENTRAL BUILDING** **RCRA NonGen / NLR** **1025828563**
West **436 14TH ST** **CAC003008117**
1/8-1/4 **OAKLAND, CA 94612**
0.231 mi.
1218 ft. **Site 8 of 13 in cluster AD**

Relative:
Higher
Actual:
42 ft.

RCRA Listings:
 Date Form Received by Agency: 20190401
 Handler Name: HISTORIC CENTRAL BUILDING
 Handler Address: 436 14TH ST
 Handler City,State,Zip: OAKLAND, CA 94612
 EPA ID: CAC003008117
 Contact Name: HISTORIC CENTRAL BUILDING
 Contact Address: 436 14TH ST, SUITE 130
 Contact City,State,Zip: OAKLAND, CA 94612
 Contact Telephone: 510-419-0523
 Contact Fax: Not reported
 Contact Email: JENNIFERD@CVECORP.COM
 Contact Title: Not reported
 EPA Region: 09
 Land Type: Not reported
 Federal Waste Generator Description: Not a generator, verified
 Non-Notifier: Not reported
 Biennial Report Cycle: Not reported
 Accessibility: Not reported
 Active Site Indicator: Handler Activities
 State District Owner: Not reported
 State District: Not reported
 Mailing Address: 436 14TH ST, SUITE 130
 Mailing City,State,Zip: OAKLAND, CA 94612
 Owner Name: HISTORIC CENTRAL BUILDING
 Owner Type: Other
 Operator Name: HISTORIC CENTRAL BUILDING
 Operator Type: Other
 Short-Term Generator Activity: No
 Importer Activity: No
 Mixed Waste Generator: No
 Transporter Activity: No
 Transfer Facility Activity: No
 Recycler Activity with Storage: No
 Small Quantity On-Site Burner Exemption: No
 Smelting Melting and Refining Furnace Exemption: No
 Underground Injection Control: No
 Off-Site Waste Receipt: No
 Universal Waste Indicator: Yes
 Universal Waste Destination Facility: Yes
 Federal Universal Waste: No
 Active Site Fed-Reg Treatment Storage and Disposal Facility: Not reported
 Active Site Converter Treatment storage and Disposal Facility: Not reported
 Active Site State-Reg Treatment Storage and Disposal Facility: Not reported
 Active Site State-Reg Handler: ---
 Federal Facility Indicator: Not reported
 Hazardous Secondary Material Indicator: N
 Sub-Part K Indicator: Not reported
 Commercial TSD Indicator: No
 Treatment Storage and Disposal Type: Not reported
 2018 GPRA Permit Baseline: Not on the Baseline
 2018 GPRA Renewals Baseline: Not on the Baseline
 Permit Renewals Workload Universe: Not reported

Map ID
 Direction
 Distance
 Elevation

MAP FINDINGS

Site

Database(s)

EDR ID Number
 EPA ID Number

HISTORIC CENTRAL BUILDING (Continued)

1025828563

Permit Workload Universe:	Not reported
Permit Progress Universe:	Not reported
Post-Closure Workload Universe:	Not reported
Closure Workload Universe:	Not reported
202 GPRA Corrective Action Baseline:	No
Corrective Action Workload Universe:	No
Subject to Corrective Action Universe:	No
Non-TSDFs Where RCRA CA has Been Imposed Universe:	No
TSDFs Potentially Subject to CA Under 3004 (u)/(v) Universe:	No
TSDFs Only Subject to CA under Discretionary Auth Universe:	No
Corrective Action Priority Ranking:	No NCAPS ranking
Environmental Control Indicator:	No
Institutional Control Indicator:	No
Human Exposure Controls Indicator:	N/A
Groundwater Controls Indicator:	N/A
Operating TSDF Universe:	Not reported
Full Enforcement Universe:	Not reported
Significant Non-Complier Universe:	No
Unaddressed Significant Non-Complier Universe:	No
Addressed Significant Non-Complier Universe:	No
Significant Non-Complier With a Compliance Schedule Universe:	No
Financial Assurance Required:	Not reported
Handler Date of Last Change:	20190626
Recognized Trader-Importer:	No
Recognized Trader-Exporter:	No
Importer of Spent Lead Acid Batteries:	No
Exporter of Spent Lead Acid Batteries:	No
Recycler Activity Without Storage:	No
Manifest Broker:	No
Sub-Part P Indicator:	No

Handler - Owner Operator:

Owner/Operator Indicator:	Owner
Owner/Operator Name:	HISTORIC CENTRAL BUILDING
Legal Status:	Other
Date Became Current:	Not reported
Date Ended Current:	Not reported
Owner/Operator Address:	436 14TH ST, SUITE 130
Owner/Operator City,State,Zip:	OAKLAND, CA 94612
Owner/Operator Telephone:	510-419-0523
Owner/Operator Telephone Ext:	Not reported
Owner/Operator Fax:	Not reported
Owner/Operator Email:	Not reported

Owner/Operator Indicator:	Operator
Owner/Operator Name:	HISTORIC CENTRAL BUILDING
Legal Status:	Other
Date Became Current:	Not reported
Date Ended Current:	Not reported
Owner/Operator Address:	436 14TH ST, SUITE 130
Owner/Operator City,State,Zip:	OAKLAND, CA 94612
Owner/Operator Telephone:	510-419-0523
Owner/Operator Telephone Ext:	Not reported
Owner/Operator Fax:	Not reported
Owner/Operator Email:	Not reported

Map ID
Direction
Distance
Elevation

MAP FINDINGS

Site

Database(s)

EDR ID Number
EPA ID Number

HISTORIC CENTRAL BUILDING (Continued)

1025828563

Historic Generators:

Receive Date: 20190401
Handler Name: HISTORIC CENTRAL BUILDING
Federal Waste Generator Description: Not a generator, verified
State District Owner: Not reported
Large Quantity Handler of Universal Waste: No
Recognized Trader Importer: No
Recognized Trader Exporter: No
Spent Lead Acid Battery Importer: No
Spent Lead Acid Battery Exporter: No
Current Record: Yes
Non Storage Recycler Activity: Not reported
Electronic Manifest Broker: Not reported

List of NAICS Codes and Descriptions:

NAICS Code: 56299
NAICS Description: ALL OTHER WASTE MANAGEMENT SERVICES

Facility Has Received Notices of Violations:

Violations: No Violations Found

Evaluation Action Summary:

Evaluations: No Evaluations Found

AD226
West
1/8-1/4
0.231 mi.
1218 ft.

JORDAN REAL ESTATE INVESTMENT, LLC
436 14TH ST
OAKLAND, CA 94612
Site 9 of 13 in cluster AD

RCRA NonGen / NLR 1025850558
CAC003030657

Relative:
Higher
Actual:
42 ft.

RCRA Listings:

Date Form Received by Agency: 20190822
Handler Name: JORDAN REAL ESTATE INVESTMENT, LLC
Handler Address: 436 14TH ST
Handler City,State,Zip: OAKLAND, CA 94612-2703
EPA ID: CAC003030657
Contact Name: JORDAN REAL ESTATE INVESTMENT, LLC
Contact Address: 436 14TH ST
Contact City,State,Zip: OAKLAND, CA 94612-2703
Contact Telephone: 925-444-2097
Contact Fax: Not reported
Contact Email: RUTH.DELGADILLO@SYNERGYCOMPANIES.ORG
Contact Title: Not reported
EPA Region: 09
Land Type: Not reported
Federal Waste Generator Description: Not a generator, verified
Non-Notifier: Not reported
Biennial Report Cycle: Not reported
Accessibility: Not reported
Active Site Indicator: Not reported
State District Owner: Not reported
State District: Not reported
Mailing Address: 436 14TH ST
Mailing City,State,Zip: OAKLAND, CA 94612-2703
Owner Name: JORDAN REAL ESTATE INVESTMENT, LLC

Map ID
 Direction
 Distance
 Elevation

MAP FINDINGS

Site

Database(s)

EDR ID Number
 EPA ID Number

JORDAN REAL ESTATE INVESTMENT, LLC (Continued)

1025850558

Owner Type:	Other
Operator Name:	JORDAN REAL ESTATE INVESTMENT, LLC
Operator Type:	Other
Short-Term Generator Activity:	No
Importer Activity:	No
Mixed Waste Generator:	No
Transporter Activity:	No
Transfer Facility Activity:	No
Recycler Activity with Storage:	No
Small Quantity On-Site Burner Exemption:	No
Smelting Melting and Refining Furnace Exemption:	No
Underground Injection Control:	No
Off-Site Waste Receipt:	No
Universal Waste Indicator:	No
Universal Waste Destination Facility:	No
Federal Universal Waste:	No
Active Site Fed-Reg Treatment Storage and Disposal Facility:	Not reported
Active Site Converter Treatment storage and Disposal Facility:	Not reported
Active Site State-Reg Treatment Storage and Disposal Facility:	Not reported
Active Site State-Reg Handler:	---
Federal Facility Indicator:	Not reported
Hazardous Secondary Material Indicator:	N
Sub-Part K Indicator:	Not reported
Commercial TSD Indicator:	No
Treatment Storage and Disposal Type:	Not reported
2018 GPRA Permit Baseline:	Not on the Baseline
2018 GPRA Renewals Baseline:	Not on the Baseline
Permit Renewals Workload Universe:	Not reported
Permit Workload Universe:	Not reported
Permit Progress Universe:	Not reported
Post-Closure Workload Universe:	Not reported
Closure Workload Universe:	Not reported
202 GPRA Corrective Action Baseline:	No
Corrective Action Workload Universe:	No
Subject to Corrective Action Universe:	No
Non-TSDs Where RCRA CA has Been Imposed Universe:	No
TSDs Potentially Subject to CA Under 3004 (u)/(v) Universe:	No
TSDs Only Subject to CA under Discretionary Auth Universe:	No
Corrective Action Priority Ranking:	No NCAPS ranking
Environmental Control Indicator:	No
Institutional Control Indicator:	No
Human Exposure Controls Indicator:	N/A
Groundwater Controls Indicator:	N/A
Operating TSD Universe:	Not reported
Full Enforcement Universe:	Not reported
Significant Non-Complier Universe:	No
Unaddressed Significant Non-Complier Universe:	No
Addressed Significant Non-Complier Universe:	No
Significant Non-Complier With a Compliance Schedule Universe:	No
Financial Assurance Required:	Not reported
Handler Date of Last Change:	20190910
Recognized Trader-Importer:	No
Recognized Trader-Exporter:	No
Importer of Spent Lead Acid Batteries:	No
Exporter of Spent Lead Acid Batteries:	No
Recycler Activity Without Storage:	No
Manifest Broker:	No

Map ID
Direction
Distance
Elevation

MAP FINDINGS

Site

Database(s)

EDR ID Number
EPA ID Number

JORDAN REAL ESTATE INVESTMENT, LLC (Continued)

1025850558

Sub-Part P Indicator: No

Handler - Owner Operator:

Owner/Operator Indicator: Operator
Owner/Operator Name: JORDAN REAL ESTATE INVESTMENT, LLC
Legal Status: Other
Date Became Current: Not reported
Date Ended Current: Not reported
Owner/Operator Address: 436 14TH ST
Owner/Operator City,State,Zip: OAKLAND, CA 94612-2703
Owner/Operator Telephone: 925-444-2097
Owner/Operator Telephone Ext: Not reported
Owner/Operator Fax: Not reported
Owner/Operator Email: Not reported

Owner/Operator Indicator: Owner
Owner/Operator Name: JORDAN REAL ESTATE INVESTMENT, LLC
Legal Status: Other
Date Became Current: Not reported
Date Ended Current: Not reported
Owner/Operator Address: 436 14TH ST
Owner/Operator City,State,Zip: OAKLAND, CA 94612-2703
Owner/Operator Telephone: 925-444-2097
Owner/Operator Telephone Ext: Not reported
Owner/Operator Fax: Not reported
Owner/Operator Email: Not reported

Historic Generators:

Receive Date: 20190822
Handler Name: JORDAN REAL ESTATE INVESTMENT, LLC
Federal Waste Generator Description: Not a generator, verified
State District Owner: Not reported
Large Quantity Handler of Universal Waste: No
Recognized Trader Importer: No
Recognized Trader Exporter: No
Spent Lead Acid Battery Importer: No
Spent Lead Acid Battery Exporter: No
Current Record: Yes
Non Storage Recycler Activity: Not reported
Electronic Manifest Broker: Not reported

List of NAICS Codes and Descriptions:

NAICS Code: 56299
NAICS Description: ALL OTHER WASTE MANAGEMENT SERVICES

Facility Has Received Notices of Violations:

Violations: No Violations Found

Evaluation Action Summary:

Evaluations: No Evaluations Found

Map ID
 Direction
 Distance
 Elevation

MAP FINDINGS

Site

Database(s)

EDR ID Number
 EPA ID Number

AD227 **HISTORIC CENTRAL BUILDING** **RCRA NonGen / NLR** **1024780499**
West **436 14TH STREET** **CAC003000461**
1/8-1/4 **OAKLAND, CA 94612**
0.231 mi.
1218 ft. **Site 10 of 13 in cluster AD**

Relative:
Higher
Actual:
42 ft.

RCRA Listings:
 Date Form Received by Agency: 20190211
 Handler Name: HISTORIC CENTRAL BUILDING
 Handler Address: 436 14TH STREET
 Handler City,State,Zip: OAKLAND, CA 94612
 EPA ID: CAC003000461
 Contact Name: HISTORIC CENTRAL BUILDING
 Contact Address: 436 14TH STREET
 Contact City,State,Zip: OAKLAND, CA 94612
 Contact Telephone: 510-419-0523
 Contact Fax: Not reported
 Contact Email: HCRICKMORE@WILSONMEANY.COM
 Contact Title: Not reported
 EPA Region: 09
 Land Type: Not reported
 Federal Waste Generator Description: Not a generator, verified
 Non-Notifier: Not reported
 Biennial Report Cycle: Not reported
 Accessibility: Not reported
 Active Site Indicator: Handler Activities
 State District Owner: Not reported
 State District: Not reported
 Mailing Address: 436 14TH STREET
 Mailing City,State,Zip: OAKLAND, CA 94612
 Owner Name: HISTORIC CENTRAL BUILDING
 Owner Type: Other
 Operator Name: HISTORIC CENTRAL BUILDING
 Operator Type: Other
 Short-Term Generator Activity: No
 Importer Activity: No
 Mixed Waste Generator: No
 Transporter Activity: No
 Transfer Facility Activity: No
 Recycler Activity with Storage: No
 Small Quantity On-Site Burner Exemption: No
 Smelting Melting and Refining Furnace Exemption: No
 Underground Injection Control: No
 Off-Site Waste Receipt: No
 Universal Waste Indicator: Yes
 Universal Waste Destination Facility: Yes
 Federal Universal Waste: No
 Active Site Fed-Reg Treatment Storage and Disposal Facility: Not reported
 Active Site Converter Treatment storage and Disposal Facility: Not reported
 Active Site State-Reg Treatment Storage and Disposal Facility: Not reported
 Active Site State-Reg Handler: ---
 Federal Facility Indicator: Not reported
 Hazardous Secondary Material Indicator: N
 Sub-Part K Indicator: Not reported
 Commercial TSD Indicator: No
 Treatment Storage and Disposal Type: Not reported
 2018 GPRA Permit Baseline: Not on the Baseline
 2018 GPRA Renewals Baseline: Not on the Baseline
 Permit Renewals Workload Universe: Not reported

Map ID
 Direction
 Distance
 Elevation

MAP FINDINGS

Site

Database(s)

EDR ID Number
 EPA ID Number

HISTORIC CENTRAL BUILDING (Continued)

1024780499

Permit Workload Universe:	Not reported
Permit Progress Universe:	Not reported
Post-Closure Workload Universe:	Not reported
Closure Workload Universe:	Not reported
202 GPRA Corrective Action Baseline:	No
Corrective Action Workload Universe:	No
Subject to Corrective Action Universe:	No
Non-TSDFs Where RCRA CA has Been Imposed Universe:	No
TSDFs Potentially Subject to CA Under 3004 (u)/(v) Universe:	No
TSDFs Only Subject to CA under Discretionary Auth Universe:	No
Corrective Action Priority Ranking:	No NCAPS ranking
Environmental Control Indicator:	No
Institutional Control Indicator:	No
Human Exposure Controls Indicator:	N/A
Groundwater Controls Indicator:	N/A
Operating TSDF Universe:	Not reported
Full Enforcement Universe:	Not reported
Significant Non-Complier Universe:	No
Unaddressed Significant Non-Complier Universe:	No
Addressed Significant Non-Complier Universe:	No
Significant Non-Complier With a Compliance Schedule Universe:	No
Financial Assurance Required:	Not reported
Handler Date of Last Change:	20190222
Recognized Trader-Importer:	No
Recognized Trader-Exporter:	No
Importer of Spent Lead Acid Batteries:	No
Exporter of Spent Lead Acid Batteries:	No
Recycler Activity Without Storage:	No
Manifest Broker:	No
Sub-Part P Indicator:	No

Handler - Owner Operator:

Owner/Operator Indicator:	Owner
Owner/Operator Name:	HISTORIC CENTRAL BUILDING
Legal Status:	Other
Date Became Current:	Not reported
Date Ended Current:	Not reported
Owner/Operator Address:	436 14TH STREET
Owner/Operator City,State,Zip:	OAKLAND, CA 94612
Owner/Operator Telephone:	510-419-0523
Owner/Operator Telephone Ext:	Not reported
Owner/Operator Fax:	Not reported
Owner/Operator Email:	Not reported

Owner/Operator Indicator:	Operator
Owner/Operator Name:	HISTORIC CENTRAL BUILDING
Legal Status:	Other
Date Became Current:	Not reported
Date Ended Current:	Not reported
Owner/Operator Address:	436 14TH STREET
Owner/Operator City,State,Zip:	OAKLAND, CA 94612
Owner/Operator Telephone:	510-419-0523
Owner/Operator Telephone Ext:	Not reported
Owner/Operator Fax:	Not reported
Owner/Operator Email:	Not reported

Map ID
 Direction
 Distance
 Elevation

MAP FINDINGS

Site

Database(s)

EDR ID Number
 EPA ID Number

HISTORIC CENTRAL BUILDING (Continued)

1024780499

Historic Generators:

Receive Date:	20190211
Handler Name:	HISTORIC CENTRAL BUILDING
Federal Waste Generator Description:	Not a generator, verified
State District Owner:	Not reported
Large Quantity Handler of Universal Waste:	No
Recognized Trader Importer:	No
Recognized Trader Exporter:	No
Spent Lead Acid Battery Importer:	No
Spent Lead Acid Battery Exporter:	No
Current Record:	Yes
Non Storage Recycler Activity:	Not reported
Electronic Manifest Broker:	Not reported

List of NAICS Codes and Descriptions:

NAICS Code:	56299
NAICS Description:	ALL OTHER WASTE MANAGEMENT SERVICES

Facility Has Received Notices of Violations:

Violations:	No Violations Found
-------------	---------------------

Evaluation Action Summary:

Evaluations:	No Evaluations Found
--------------	----------------------

AF228
ESE
1/8-1/4
0.231 mi.
1221 ft.

CHRIS MORGAN
1555 LAKESIDE DR. #21
OAKLAND, CA 94612
Site 1 of 10 in cluster AF

RCRA NonGen / NLR **1025841818**
CAC003021423

Relative:
Lower
Actual:
23 ft.

RCRA Listings:	
Date Form Received by Agency:	20190626
Handler Name:	CHRIS MORGAN
Handler Address:	1555 LAKESIDE DR. #21
Handler City,State,Zip:	OAKLAND, CA 94612-4550
EPA ID:	CAC003021423
Contact Name:	CHRIS MORGAN
Contact Address:	1555 LAKESIDE DR. #21
Contact City,State,Zip:	OAKLAND, CA 94612-4550
Contact Telephone:	510-684-6607
Contact Fax:	Not reported
Contact Email:	ROBERT@8884ABATEMENT.COM
Contact Title:	Not reported
EPA Region:	09
Land Type:	Not reported
Federal Waste Generator Description:	Not a generator, verified
Non-Notifier:	Not reported
Biennial Report Cycle:	Not reported
Accessibility:	Not reported
Active Site Indicator:	Handler Activities
State District Owner:	Not reported
State District:	Not reported
Mailing Address:	1555 LAKESIDE DR. #21
Mailing City,State,Zip:	OAKLAND, CA 94612-4550
Owner Name:	CHRIS MORGAN

Map ID
 Direction
 Distance
 Elevation

MAP FINDINGS

Site

Database(s)

EDR ID Number
 EPA ID Number

CHRIS MORGAN (Continued)

1025841818

Owner Type:		Other
Operator Name:	CHRIS MORGAN	
Operator Type:		Other
Short-Term Generator Activity:		No
Importer Activity:		No
Mixed Waste Generator:		No
Transporter Activity:		No
Transfer Facility Activity:		No
Recycler Activity with Storage:		No
Small Quantity On-Site Burner Exemption:		No
Smelting Melting and Refining Furnace Exemption:		No
Underground Injection Control:		No
Off-Site Waste Receipt:		No
Universal Waste Indicator:		Yes
Universal Waste Destination Facility:		Yes
Federal Universal Waste:		No
Active Site Fed-Reg Treatment Storage and Disposal Facility:		Not reported
Active Site Converter Treatment storage and Disposal Facility:		Not reported
Active Site State-Reg Treatment Storage and Disposal Facility:		Not reported
Active Site State-Reg Handler:		---
Federal Facility Indicator:		Not reported
Hazardous Secondary Material Indicator:		N
Sub-Part K Indicator:		Not reported
Commercial TSD Indicator:		No
Treatment Storage and Disposal Type:		Not reported
2018 GPRA Permit Baseline:		Not on the Baseline
2018 GPRA Renewals Baseline:		Not on the Baseline
Permit Renewals Workload Universe:		Not reported
Permit Workload Universe:		Not reported
Permit Progress Universe:		Not reported
Post-Closure Workload Universe:		Not reported
Closure Workload Universe:		Not reported
202 GPRA Corrective Action Baseline:		No
Corrective Action Workload Universe:		No
Subject to Corrective Action Universe:		No
Non-TSDs Where RCRA CA has Been Imposed Universe:		No
TSDs Potentially Subject to CA Under 3004 (u)/(v) Universe:		No
TSDs Only Subject to CA under Discretionary Auth Universe:		No
Corrective Action Priority Ranking:		No NCAPS ranking
Environmental Control Indicator:		No
Institutional Control Indicator:		No
Human Exposure Controls Indicator:		N/A
Groundwater Controls Indicator:		N/A
Operating TSD Universe:		Not reported
Full Enforcement Universe:		Not reported
Significant Non-Complier Universe:		No
Unaddressed Significant Non-Complier Universe:		No
Addressed Significant Non-Complier Universe:		No
Significant Non-Complier With a Compliance Schedule Universe:		No
Financial Assurance Required:	Not reported	
Handler Date of Last Change:		20190729
Recognized Trader-Importer:		No
Recognized Trader-Exporter:		No
Importer of Spent Lead Acid Batteries:		No
Exporter of Spent Lead Acid Batteries:		No
Recycler Activity Without Storage:		No
Manifest Broker:		No

Map ID
Direction
Distance
Elevation

MAP FINDINGS

Site

Database(s)

EDR ID Number
EPA ID Number

CHRIS MORGAN (Continued)

1025841818

Sub-Part P Indicator: No

Handler - Owner Operator:
Owner/Operator Indicator: Operator
Owner/Operator Name: CHRIS MORGAN
Legal Status: Other
Date Became Current: Not reported
Date Ended Current: Not reported
Owner/Operator Address: 1555 LAKESIDE DR. #21
Owner/Operator City,State,Zip: OAKLAND, CA 94612-4550
Owner/Operator Telephone: 510-684-6607
Owner/Operator Telephone Ext: Not reported
Owner/Operator Fax: Not reported
Owner/Operator Email: Not reported

Owner/Operator Indicator: Owner
Owner/Operator Name: CHRIS MORGAN
Legal Status: Other
Date Became Current: Not reported
Date Ended Current: Not reported
Owner/Operator Address: 1555 LAKESIDE DR. #21
Owner/Operator City,State,Zip: OAKLAND, CA 94612-4550
Owner/Operator Telephone: 510-684-6607
Owner/Operator Telephone Ext: Not reported
Owner/Operator Fax: Not reported
Owner/Operator Email: Not reported

Historic Generators:
Receive Date: 20190626
Handler Name: CHRIS MORGAN
Federal Waste Generator Description: Not a generator, verified
State District Owner: Not reported
Large Quantity Handler of Universal Waste: No
Recognized Trader Importer: No
Recognized Trader Exporter: No
Spent Lead Acid Battery Importer: No
Spent Lead Acid Battery Exporter: No
Current Record: Yes
Non Storage Recycler Activity: Not reported
Electronic Manifest Broker: Not reported

List of NAICS Codes and Descriptions:
NAICS Code: 56299
NAICS Description: ALL OTHER WASTE MANAGEMENT SERVICES

Facility Has Received Notices of Violations:
Violations: No Violations Found

Evaluation Action Summary:
Evaluations: No Evaluations Found

Map ID
 Direction
 Distance
 Elevation

MAP FINDINGS

Site

Database(s)

EDR ID Number
 EPA ID Number

AF229
ESE
1/8-1/4
0.231 mi.
1221 ft.

DANIEL GORELICK
1555 LAKESIDE DR
OAKLAND, CA 94612
Site 2 of 10 in cluster AF

RCRA NonGen / NLR **1026051439**
CAC003058326

Relative:
Lower
Actual:
23 ft.

RCRA Listings:		20200302
Date Form Received by Agency:		20200302
Handler Name:	DANIEL GORELICK	
Handler Address:		1555 LAKESIDE DR
Handler City,State,Zip:		OAKLAND, CA 94612-4535
EPA ID:		CAC003058326
Contact Name:		CARLOS BECERRA-IBARRA
Contact Address:		20951 CABOT BLVD
Contact City,State,Zip:		HAYWARD, CA 94545
Contact Telephone:		510-517-0944
Contact Fax:		Not reported
Contact Email:		CBECERRA@MGREMEDIATION.COM
Contact Title:		Not reported
EPA Region:		09
Land Type:		Not reported
Federal Waste Generator Description:		Not a generator, verified
Non-Notifier:		Not reported
Biennial Report Cycle:		Not reported
Accessibility:		Not reported
Active Site Indicator:		Not reported
State District Owner:		Not reported
State District:		Not reported
Mailing Address:		20951 CABOT BLVD
Mailing City,State,Zip:		HAYWARD, CA 94545
Owner Name:	DANIEL GORELICK	
Owner Type:		Other
Operator Name:	CARLOS BECERRA-IBARRA	
Operator Type:		Other
Short-Term Generator Activity:		No
Importer Activity:		No
Mixed Waste Generator:		No
Transporter Activity:		No
Transfer Facility Activity:		No
Recycler Activity with Storage:		No
Small Quantity On-Site Burner Exemption:		No
Smelting Melting and Refining Furnace Exemption:		No
Underground Injection Control:		No
Off-Site Waste Receipt:		No
Universal Waste Indicator:		No
Universal Waste Destination Facility:		No
Federal Universal Waste:		No
Active Site Fed-Reg Treatment Storage and Disposal Facility:		Not reported
Active Site Converter Treatment storage and Disposal Facility:		Not reported
Active Site State-Reg Treatment Storage and Disposal Facility:		Not reported
Active Site State-Reg Handler:		---
Federal Facility Indicator:		Not reported
Hazardous Secondary Material Indicator:		N
Sub-Part K Indicator:		Not reported
Commercial TSD Indicator:		No
Treatment Storage and Disposal Type:		Not reported
2018 GPRA Permit Baseline:		Not on the Baseline
2018 GPRA Renewals Baseline:		Not on the Baseline
Permit Renewals Workload Universe:		Not reported

Map ID
Direction
Distance
Elevation

MAP FINDINGS

Site

Database(s)

EDR ID Number
EPA ID Number

DANIEL GORELICK (Continued)

1026051439

Permit Workload Universe:	Not reported
Permit Progress Universe:	Not reported
Post-Closure Workload Universe:	Not reported
Closure Workload Universe:	Not reported
202 GPRA Corrective Action Baseline:	No
Corrective Action Workload Universe:	No
Subject to Corrective Action Universe:	No
Non-TSDFs Where RCRA CA has Been Imposed Universe:	No
TSDFs Potentially Subject to CA Under 3004 (u)/(v) Universe:	No
TSDFs Only Subject to CA under Discretionary Auth Universe:	No
Corrective Action Priority Ranking:	No NCAPS ranking
Environmental Control Indicator:	No
Institutional Control Indicator:	No
Human Exposure Controls Indicator:	N/A
Groundwater Controls Indicator:	N/A
Operating TSDF Universe:	Not reported
Full Enforcement Universe:	Not reported
Significant Non-Complier Universe:	No
Unaddressed Significant Non-Complier Universe:	No
Addressed Significant Non-Complier Universe:	No
Significant Non-Complier With a Compliance Schedule Universe:	No
Financial Assurance Required:	Not reported
Handler Date of Last Change:	20200306
Recognized Trader-Importer:	No
Recognized Trader-Exporter:	No
Importer of Spent Lead Acid Batteries:	No
Exporter of Spent Lead Acid Batteries:	No
Recycler Activity Without Storage:	No
Manifest Broker:	No
Sub-Part P Indicator:	No

Handler - Owner Operator:

Owner/Operator Indicator:	Owner
Owner/Operator Name: DANIEL GORELICK	
Legal Status:	Other
Date Became Current:	Not reported
Date Ended Current:	Not reported
Owner/Operator Address:	1555 LAKESIDE DR
Owner/Operator City,State,Zip:	OAKLAND, CA 94612-4535
Owner/Operator Telephone:	415-990-9644
Owner/Operator Telephone Ext:	Not reported
Owner/Operator Fax:	Not reported
Owner/Operator Email:	Not reported

Owner/Operator Indicator: Operator

Owner/Operator Name: CARLOS BECERRA-IBARRA	
Legal Status:	Other
Date Became Current:	Not reported
Date Ended Current:	Not reported
Owner/Operator Address:	20951 CABOT BLVD
Owner/Operator City,State,Zip:	HAYWARD, CA 94545
Owner/Operator Telephone:	510-517-0944
Owner/Operator Telephone Ext:	Not reported
Owner/Operator Fax:	Not reported
Owner/Operator Email:	Not reported

Map ID
 Direction
 Distance
 Elevation

MAP FINDINGS

Site

Database(s)

EDR ID Number
 EPA ID Number

DANIEL GORELICK (Continued)

1026051439

Historic Generators:

Receive Date:	20200302
Handler Name:	DANIEL GORELICK
Federal Waste Generator Description:	Not a generator, verified
State District Owner:	Not reported
Large Quantity Handler of Universal Waste:	No
Recognized Trader Importer:	No
Recognized Trader Exporter:	No
Spent Lead Acid Battery Importer:	No
Spent Lead Acid Battery Exporter:	No
Current Record:	Yes
Non Storage Recycler Activity:	Not reported
Electronic Manifest Broker:	Not reported

List of NAICS Codes and Descriptions:

NAICS Code:	56299
NAICS Description:	ALL OTHER WASTE MANAGEMENT SERVICES

Facility Has Received Notices of Violations:

Violations:	No Violations Found
-------------	---------------------

Evaluation Action Summary:

Evaluations:	No Evaluations Found
--------------	----------------------

AF230
ESE
1/8-1/4
0.231 mi.
1221 ft.

LEIF JENSSEN
1555 LAKESIDE DR #70
OAKLAND, CA 94612
Site 3 of 10 in cluster AF

RCRA NonGen / NLR **1024746086**
CAC002965858

Relative:
Lower
Actual:
23 ft.

RCRA Listings:		
Date Form Received by Agency:		20180611
Handler Name:	LEIF JENSSEN	
Handler Address:		1555 LAKESIDE DR #70
Handler City,State,Zip:		OAKLAND, CA 94612
EPA ID:		CAC002965858
Contact Name:		LEIF JENSSEN
Contact Address:		1555 LAKESIDE DR #70
Contact City,State,Zip:		OAKLAND, CA 94612
Contact Telephone:		510-207-3387
Contact Fax:		Not reported
Contact Email:		ELIZABETH.GARCIA@SYNERGYCOMPANIES.ORG
Contact Title:		Not reported
EPA Region:		09
Land Type:		Not reported
Federal Waste Generator Description:		Not a generator, verified
Non-Notifier:		Not reported
Biennial Report Cycle:		Not reported
Accessibility:		Not reported
Active Site Indicator:		Handler Activities
State District Owner:		Not reported
State District:		Not reported
Mailing Address:		1555 LAKESIDE DR #70
Mailing City,State,Zip:		OAKLAND, CA 94612
Owner Name:	LEIF JENSSEN	

Map ID
 Direction
 Distance
 Elevation

MAP FINDINGS

Site

Database(s)

EDR ID Number
 EPA ID Number

LEIF JENSSEN (Continued)

1024746086

Owner Type:		Other
Operator Name:	LEIF JENSSEN	
Operator Type:		Other
Short-Term Generator Activity:		No
Importer Activity:		No
Mixed Waste Generator:		No
Transporter Activity:		No
Transfer Facility Activity:		No
Recycler Activity with Storage:		No
Small Quantity On-Site Burner Exemption:		No
Smelting Melting and Refining Furnace Exemption:		No
Underground Injection Control:		No
Off-Site Waste Receipt:		No
Universal Waste Indicator:		Yes
Universal Waste Destination Facility:		Yes
Federal Universal Waste:		No
Active Site Fed-Reg Treatment Storage and Disposal Facility:		Not reported
Active Site Converter Treatment storage and Disposal Facility:		Not reported
Active Site State-Reg Treatment Storage and Disposal Facility:		Not reported
Active Site State-Reg Handler:		---
Federal Facility Indicator:		Not reported
Hazardous Secondary Material Indicator:		N
Sub-Part K Indicator:		Not reported
Commercial TSD Indicator:		No
Treatment Storage and Disposal Type:		Not reported
2018 GPRA Permit Baseline:		Not on the Baseline
2018 GPRA Renewals Baseline:		Not on the Baseline
Permit Renewals Workload Universe:		Not reported
Permit Workload Universe:		Not reported
Permit Progress Universe:		Not reported
Post-Closure Workload Universe:		Not reported
Closure Workload Universe:		Not reported
202 GPRA Corrective Action Baseline:		No
Corrective Action Workload Universe:		No
Subject to Corrective Action Universe:		No
Non-TSDs Where RCRA CA has Been Imposed Universe:		No
TSDs Potentially Subject to CA Under 3004 (u)/(v) Universe:		No
TSDs Only Subject to CA under Discretionary Auth Universe:		No
Corrective Action Priority Ranking:		No NCAPS ranking
Environmental Control Indicator:		No
Institutional Control Indicator:		No
Human Exposure Controls Indicator:		N/A
Groundwater Controls Indicator:		N/A
Operating TSD Universe:		Not reported
Full Enforcement Universe:		Not reported
Significant Non-Complier Universe:		No
Unaddressed Significant Non-Complier Universe:		No
Addressed Significant Non-Complier Universe:		No
Significant Non-Complier With a Compliance Schedule Universe:		No
Financial Assurance Required:	Not reported	
Handler Date of Last Change:		20180831
Recognized Trader-Importer:		No
Recognized Trader-Exporter:		No
Importer of Spent Lead Acid Batteries:		No
Exporter of Spent Lead Acid Batteries:		No
Recycler Activity Without Storage:		No
Manifest Broker:		No

Map ID
Direction
Distance
Elevation

MAP FINDINGS

Site

Database(s)

EDR ID Number
EPA ID Number

LEIF JENSSEN (Continued)

1024746086

Sub-Part P Indicator: No

Handler - Owner Operator:
Owner/Operator Indicator: Owner
Owner/Operator Name: LEIF JENSSEN
Legal Status: Other
Date Became Current: Not reported
Date Ended Current: Not reported
Owner/Operator Address: 1555 LAKESIDE DR #70
Owner/Operator City,State,Zip: OAKLAND, CA 94612
Owner/Operator Telephone: 510-207-3387
Owner/Operator Telephone Ext: Not reported
Owner/Operator Fax: Not reported
Owner/Operator Email: Not reported

Owner/Operator Indicator: Operator
Owner/Operator Name: LEIF JENSSEN
Legal Status: Other
Date Became Current: Not reported
Date Ended Current: Not reported
Owner/Operator Address: 1555 LAKESIDE DR #70
Owner/Operator City,State,Zip: OAKLAND, CA 94612
Owner/Operator Telephone: 510-207-3387
Owner/Operator Telephone Ext: Not reported
Owner/Operator Fax: Not reported
Owner/Operator Email: Not reported

Historic Generators:
Receive Date: 20180611
Handler Name: LEIF JENSSEN
Federal Waste Generator Description: Not a generator, verified
State District Owner: Not reported
Large Quantity Handler of Universal Waste: No
Recognized Trader Importer: No
Recognized Trader Exporter: No
Spent Lead Acid Battery Importer: No
Spent Lead Acid Battery Exporter: No
Current Record: Yes
Non Storage Recycler Activity: Not reported
Electronic Manifest Broker: Not reported

List of NAICS Codes and Descriptions:
NAICS Code: 56299
NAICS Description: ALL OTHER WASTE MANAGEMENT SERVICES

Facility Has Received Notices of Violations:
Violations: No Violations Found

Evaluation Action Summary:
Evaluations: No Evaluations Found

Map ID
 Direction
 Distance
 Elevation

MAP FINDINGS

EDR ID Number
 EPA ID Number

Map ID Direction Distance Elevation	Site	Database(s)	EDR ID Number EPA ID Number
AF231 ESE 1/8-1/4 0.231 mi. 1221 ft.	LIZ PRUIETT 1555 LAKESIDE DR. #54 OAKLAND, CA 94612 Site 4 of 10 in cluster AF	RCRA NonGen / NLR	1024758124 CAC002977965
Relative: Lower	RCRA Listings:		
Actual: 23 ft.	Date Form Received by Agency:	20180828	
	Handler Name:	LIZ PRUIETT	
	Handler Address:	1555 LAKESIDE DR. #54	
	Handler City,State,Zip:	OAKLAND, CA 94612	
	EPA ID:	CAC002977965	
	Contact Name:	LIZ PRUIETT	
	Contact Address:	1555 LAKESIDE DR. #54	
	Contact City,State,Zip:	OAKLAND, CA 94612	
	Contact Telephone:	925-457-6428	
	Contact Fax:	Not reported	
	Contact Email:	LILIAN.RAMOS@SYNERGYCOMPANIES.ORG	
	Contact Title:	Not reported	
	EPA Region:	09	
	Land Type:	Not reported	
	Federal Waste Generator Description:	Not a generator, verified	
	Non-Notifier:	Not reported	
	Biennial Report Cycle:	Not reported	
	Accessibility:	Not reported	
	Active Site Indicator:	Handler Activities	
	State District Owner:	Not reported	
	State District:	Not reported	
	Mailing Address:	1555 LAKESIDE DR. #54	
	Mailing City,State,Zip:	OAKLAND, CA 94612	
	Owner Name:	LIZ PRUIETT	
	Owner Type:	Other	
	Operator Name:	LIZ PRUIETT	
	Operator Type:	Other	
	Short-Term Generator Activity:	No	
	Importer Activity:	No	
	Mixed Waste Generator:	No	
	Transporter Activity:	No	
	Transfer Facility Activity:	No	
	Recycler Activity with Storage:	No	
	Small Quantity On-Site Burner Exemption:	No	
	Smelting Melting and Refining Furnace Exemption:	No	
	Underground Injection Control:	No	
	Off-Site Waste Receipt:	No	
	Universal Waste Indicator:	Yes	
	Universal Waste Destination Facility:	Yes	
	Federal Universal Waste:	No	
	Active Site Fed-Reg Treatment Storage and Disposal Facility:	Not reported	
	Active Site Converter Treatment storage and Disposal Facility:	Not reported	
	Active Site State-Reg Treatment Storage and Disposal Facility:	Not reported	
	Active Site State-Reg Handler:	---	
	Federal Facility Indicator:	Not reported	
	Hazardous Secondary Material Indicator:	N	
	Sub-Part K Indicator:	Not reported	
	Commercial TSD Indicator:	No	
	Treatment Storage and Disposal Type:	Not reported	
	2018 GPRA Permit Baseline:	Not on the Baseline	
	2018 GPRA Renewals Baseline:	Not on the Baseline	
	Permit Renewals Workload Universe:	Not reported	

Map ID
 Direction
 Distance
 Elevation

MAP FINDINGS

Site

Database(s)

EDR ID Number
 EPA ID Number

LIZ PRUIETT (Continued)

1024758124

Permit Workload Universe:	Not reported
Permit Progress Universe:	Not reported
Post-Closure Workload Universe:	Not reported
Closure Workload Universe:	Not reported
202 GPRA Corrective Action Baseline:	No
Corrective Action Workload Universe:	No
Subject to Corrective Action Universe:	No
Non-TSDFs Where RCRA CA has Been Imposed Universe:	No
TSDFs Potentially Subject to CA Under 3004 (u)/(v) Universe:	No
TSDFs Only Subject to CA under Discretionary Auth Universe:	No
Corrective Action Priority Ranking:	No NCAPS ranking
Environmental Control Indicator:	No
Institutional Control Indicator:	No
Human Exposure Controls Indicator:	N/A
Groundwater Controls Indicator:	N/A
Operating TSDF Universe:	Not reported
Full Enforcement Universe:	Not reported
Significant Non-Complier Universe:	No
Unaddressed Significant Non-Complier Universe:	No
Addressed Significant Non-Complier Universe:	No
Significant Non-Complier With a Compliance Schedule Universe:	No
Financial Assurance Required:	Not reported
Handler Date of Last Change:	20180905
Recognized Trader-Importer:	No
Recognized Trader-Exporter:	No
Importer of Spent Lead Acid Batteries:	No
Exporter of Spent Lead Acid Batteries:	No
Recycler Activity Without Storage:	No
Manifest Broker:	No
Sub-Part P Indicator:	No

Handler - Owner Operator:

Owner/Operator Indicator:	Operator
Owner/Operator Name: LIZ PRUIETT	
Legal Status:	Other
Date Became Current:	Not reported
Date Ended Current:	Not reported
Owner/Operator Address:	1555 LAKESIDE DR. #54
Owner/Operator City,State,Zip:	OAKLAND, CA 94612
Owner/Operator Telephone:	925-457-6428
Owner/Operator Telephone Ext:	Not reported
Owner/Operator Fax:	Not reported
Owner/Operator Email:	Not reported

Owner/Operator Indicator:	Owner
Owner/Operator Name: LIZ PRUIETT	
Legal Status:	Other
Date Became Current:	Not reported
Date Ended Current:	Not reported
Owner/Operator Address:	1555 LAKESIDE DR. #54
Owner/Operator City,State,Zip:	OAKLAND, CA 94612
Owner/Operator Telephone:	925-457-6428
Owner/Operator Telephone Ext:	Not reported
Owner/Operator Fax:	Not reported
Owner/Operator Email:	Not reported

Map ID
Direction
Distance
Elevation

MAP FINDINGS

Site

Database(s)

EDR ID Number
EPA ID Number

LIZ PRUIETT (Continued)

1024758124

Historic Generators:

Receive Date: 20180828
Handler Name: LIZ PRUIETT
Federal Waste Generator Description: Not a generator, verified
State District Owner: Not reported
Large Quantity Handler of Universal Waste: No
Recognized Trader Importer: No
Recognized Trader Exporter: No
Spent Lead Acid Battery Importer: No
Spent Lead Acid Battery Exporter: No
Current Record: Yes
Non Storage Recycler Activity: Not reported
Electronic Manifest Broker: Not reported

List of NAICS Codes and Descriptions:

NAICS Code: 56299
NAICS Description: ALL OTHER WASTE MANAGEMENT SERVICES

Facility Has Received Notices of Violations:

Violations: No Violations Found

Evaluation Action Summary:

Evaluations: No Evaluations Found

AF232
ESE
1/8-1/4
0.231 mi.
1221 ft.

DEAN DAMIANAKES
1555 LAKESIDE DRIVE #167
OAKLAND, CA 94612

RCRA NonGen / NLR

1026810769
CAC003123200

Site 5 of 10 in cluster AF

Relative:

RCRA Listings:

Lower
Actual:
23 ft.

Date Form Received by Agency: 20210607
Handler Name: DEAN DAMIANAKES
Handler Address: 1555 LAKESIDE DRIVE #167
Handler City,State,Zip: OAKLAND, CA 94612
EPA ID: CAC003123200
Contact Name: DEAN DAMIANAKES
Contact Address: 1555 LAKESIDE DRIVE #167
Contact City,State,Zip: OAKLAND, CA 94612
Contact Telephone: 925-878-8433
Contact Fax: Not reported
Contact Email: GISELLE.ESPIRITU@SYNERGYCOMPANIES.ORG
Contact Title: Not reported
EPA Region: 09
Land Type: Not reported
Federal Waste Generator Description: Not a generator, verified
Non-Notifier: Not reported
Biennial Report Cycle: Not reported
Accessibility: Not reported
Active Site Indicator: Not reported
State District Owner: Not reported
State District: Not reported
Mailing Address: 1555 LAKESIDE DRIVE #167
Mailing City,State,Zip: OAKLAND, CA 94612
Owner Name: DEAN DAMIANAKES

Map ID
 Direction
 Distance
 Elevation

MAP FINDINGS

Site

Database(s)

EDR ID Number
 EPA ID Number

DEAN DAMIANAKES (Continued)

1026810769

Owner Type:		Other
Operator Name:	DEAN DAMIANAKES	
Operator Type:		Other
Short-Term Generator Activity:		No
Importer Activity:		No
Mixed Waste Generator:		No
Transporter Activity:		No
Transfer Facility Activity:		No
Recycler Activity with Storage:		No
Small Quantity On-Site Burner Exemption:		No
Smelting Melting and Refining Furnace Exemption:		No
Underground Injection Control:		No
Off-Site Waste Receipt:		No
Universal Waste Indicator:		No
Universal Waste Destination Facility:		No
Federal Universal Waste:		No
Active Site Fed-Reg Treatment Storage and Disposal Facility:		Not reported
Active Site Converter Treatment storage and Disposal Facility:		Not reported
Active Site State-Reg Treatment Storage and Disposal Facility:		Not reported
Active Site State-Reg Handler:		---
Federal Facility Indicator:		Not reported
Hazardous Secondary Material Indicator:		N
Sub-Part K Indicator:		Not reported
Commercial TSD Indicator:		No
Treatment Storage and Disposal Type:		Not reported
2018 GPRA Permit Baseline:		Not on the Baseline
2018 GPRA Renewals Baseline:		Not on the Baseline
Permit Renewals Workload Universe:		Not reported
Permit Workload Universe:		Not reported
Permit Progress Universe:		Not reported
Post-Closure Workload Universe:		Not reported
Closure Workload Universe:		Not reported
202 GPRA Corrective Action Baseline:		No
Corrective Action Workload Universe:		No
Subject to Corrective Action Universe:		No
Non-TSDs Where RCRA CA has Been Imposed Universe:		No
TSDs Potentially Subject to CA Under 3004 (u)/(v) Universe:		No
TSDs Only Subject to CA under Discretionary Auth Universe:		No
Corrective Action Priority Ranking:		No NCAPS ranking
Environmental Control Indicator:		No
Institutional Control Indicator:		No
Human Exposure Controls Indicator:		N/A
Groundwater Controls Indicator:		N/A
Operating TSD Universe:		Not reported
Full Enforcement Universe:		Not reported
Significant Non-Complier Universe:		No
Unaddressed Significant Non-Complier Universe:		No
Addressed Significant Non-Complier Universe:		No
Significant Non-Complier With a Compliance Schedule Universe:		No
Financial Assurance Required:	Not reported	
Handler Date of Last Change:		20210618
Recognized Trader-Importer:		No
Recognized Trader-Exporter:		No
Importer of Spent Lead Acid Batteries:		No
Exporter of Spent Lead Acid Batteries:		No
Recycler Activity Without Storage:		No
Manifest Broker:		No

Map ID
Direction
Distance
Elevation

MAP FINDINGS

Site

Database(s)

EDR ID Number
EPA ID Number

DEAN DAMIANAKES (Continued)

1026810769

Sub-Part P Indicator: No

Handler - Owner Operator:
Owner/Operator Indicator: Owner
Owner/Operator Name: DEAN DAMIANAKES
Legal Status: Other
Date Became Current: Not reported
Date Ended Current: Not reported
Owner/Operator Address: 1555 LAKESIDE DRIVE #167
Owner/Operator City,State,Zip: OAKLAND, CA 94612
Owner/Operator Telephone: 925-878-8433
Owner/Operator Telephone Ext: Not reported
Owner/Operator Fax: Not reported
Owner/Operator Email: Not reported

Owner/Operator Indicator: Operator
Owner/Operator Name: DEAN DAMIANAKES
Legal Status: Other
Date Became Current: Not reported
Date Ended Current: Not reported
Owner/Operator Address: 1555 LAKESIDE DRIVE #167
Owner/Operator City,State,Zip: OAKLAND, CA 94612
Owner/Operator Telephone: 925-878-8433
Owner/Operator Telephone Ext: Not reported
Owner/Operator Fax: Not reported
Owner/Operator Email: Not reported

Historic Generators:
Receive Date: 20210607
Handler Name: DEAN DAMIANAKES
Federal Waste Generator Description: Not a generator, verified
State District Owner: Not reported
Large Quantity Handler of Universal Waste: No
Recognized Trader Importer: No
Recognized Trader Exporter: No
Spent Lead Acid Battery Importer: No
Spent Lead Acid Battery Exporter: No
Current Record: Yes
Non Storage Recycler Activity: No
Electronic Manifest Broker: No

List of NAICS Codes and Descriptions:
NAICS Code: 56299
NAICS Description: ALL OTHER WASTE MANAGEMENT SERVICES

Facility Has Received Notices of Violations:
Violations: No Violations Found

Evaluation Action Summary:
Evaluations: No Evaluations Found

Map ID
 Direction
 Distance
 Elevation

MAP FINDINGS

Site

Database(s)

EDR ID Number
 EPA ID Number

AF233
ESE
1/8-1/4
0.231 mi.
1221 ft.

JOSEPH SWAIN
1555 LAKESIDE DR #28
OAKLAND, CA 94612
Site 6 of 10 in cluster AF

RCRA NonGen / NLR **1026474446**
CAC003080146

Relative:
Lower
Actual:
23 ft.

RCRA Listings:		20200820
Date Form Received by Agency:		20200820
Handler Name:	JOSEPH SWAIN	
Handler Address:		1555 LAKESIDE DR #28
Handler City,State,Zip:		OAKLAND, CA 94612
EPA ID:		CAC003080146
Contact Name:		JOSEPH SWAIN
Contact Address:		1555 LAKESIDE DR #28
Contact City,State,Zip:		OAKLAND, CA 94612
Contact Telephone:		607-342-5616
Contact Fax:		Not reported
Contact Email:		JFSWAIN@GMAIL.COM
Contact Title:		Not reported
EPA Region:		09
Land Type:		Not reported
Federal Waste Generator Description:		Not a generator, verified
Non-Notifier:		Not reported
Biennial Report Cycle:		Not reported
Accessibility:		Not reported
Active Site Indicator:		Not reported
State District Owner:		Not reported
State District:		Not reported
Mailing Address:		1555 LAKESIDE DR #28
Mailing City,State,Zip:		OAKLAND, CA 94612
Owner Name:	JOSEPH SWAIN	
Owner Type:		Other
Operator Name:	JOSEPH SWAIN	
Operator Type:		Other
Short-Term Generator Activity:		No
Importer Activity:		No
Mixed Waste Generator:		No
Transporter Activity:		No
Transfer Facility Activity:		No
Recycler Activity with Storage:		No
Small Quantity On-Site Burner Exemption:		No
Smelting Melting and Refining Furnace Exemption:		No
Underground Injection Control:		No
Off-Site Waste Receipt:		No
Universal Waste Indicator:		No
Universal Waste Destination Facility:		No
Federal Universal Waste:		No
Active Site Fed-Reg Treatment Storage and Disposal Facility:		Not reported
Active Site Converter Treatment storage and Disposal Facility:		Not reported
Active Site State-Reg Treatment Storage and Disposal Facility:		Not reported
Active Site State-Reg Handler:		---
Federal Facility Indicator:		Not reported
Hazardous Secondary Material Indicator:		N
Sub-Part K Indicator:		Not reported
Commercial TSD Indicator:		No
Treatment Storage and Disposal Type:		Not reported
2018 GPRA Permit Baseline:		Not on the Baseline
2018 GPRA Renewals Baseline:		Not on the Baseline
Permit Renewals Workload Universe:		Not reported

Map ID
 Direction
 Distance
 Elevation

MAP FINDINGS

Site

Database(s)

EDR ID Number
 EPA ID Number

JOSEPH SWAIN (Continued)

1026474446

Permit Workload Universe:	Not reported
Permit Progress Universe:	Not reported
Post-Closure Workload Universe:	Not reported
Closure Workload Universe:	Not reported
202 GPRA Corrective Action Baseline:	No
Corrective Action Workload Universe:	No
Subject to Corrective Action Universe:	No
Non-TSDFs Where RCRA CA has Been Imposed Universe:	No
TSDFs Potentially Subject to CA Under 3004 (u)/(v) Universe:	No
TSDFs Only Subject to CA under Discretionary Auth Universe:	No
Corrective Action Priority Ranking:	No NCAPS ranking
Environmental Control Indicator:	No
Institutional Control Indicator:	No
Human Exposure Controls Indicator:	N/A
Groundwater Controls Indicator:	N/A
Operating TSDF Universe:	Not reported
Full Enforcement Universe:	Not reported
Significant Non-Complier Universe:	No
Unaddressed Significant Non-Complier Universe:	No
Addressed Significant Non-Complier Universe:	No
Significant Non-Complier With a Compliance Schedule Universe:	No
Financial Assurance Required:	Not reported
Handler Date of Last Change:	20200904
Recognized Trader-Importer:	No
Recognized Trader-Exporter:	No
Importer of Spent Lead Acid Batteries:	No
Exporter of Spent Lead Acid Batteries:	No
Recycler Activity Without Storage:	No
Manifest Broker:	No
Sub-Part P Indicator:	No

Handler - Owner Operator:

Owner/Operator Indicator:	Owner
Owner/Operator Name: JOSEPH SWAIN	
Legal Status:	Other
Date Became Current:	Not reported
Date Ended Current:	Not reported
Owner/Operator Address:	1555 LAKESIDE DR #28
Owner/Operator City,State,Zip:	OAKLAND, CA 94612
Owner/Operator Telephone:	607-342-5616
Owner/Operator Telephone Ext:	Not reported
Owner/Operator Fax:	Not reported
Owner/Operator Email:	Not reported

Owner/Operator Indicator:	Operator
Owner/Operator Name: JOSEPH SWAIN	
Legal Status:	Other
Date Became Current:	Not reported
Date Ended Current:	Not reported
Owner/Operator Address:	1555 LAKESIDE DR #28
Owner/Operator City,State,Zip:	OAKLAND, CA 94612
Owner/Operator Telephone:	607-342-5616
Owner/Operator Telephone Ext:	Not reported
Owner/Operator Fax:	Not reported
Owner/Operator Email:	Not reported

Map ID
 Direction
 Distance
 Elevation

MAP FINDINGS

Site

Database(s)

EDR ID Number
 EPA ID Number

JOSEPH SWAIN (Continued)

1026474446

Historic Generators:

Receive Date:	20200820
Handler Name:	JOSEPH SWAIN
Federal Waste Generator Description:	Not a generator, verified
State District Owner:	Not reported
Large Quantity Handler of Universal Waste:	No
Recognized Trader Importer:	No
Recognized Trader Exporter:	No
Spent Lead Acid Battery Importer:	No
Spent Lead Acid Battery Exporter:	No
Current Record:	Yes
Non Storage Recycler Activity:	Not reported
Electronic Manifest Broker:	Not reported

List of NAICS Codes and Descriptions:

NAICS Code:	56299
NAICS Description:	ALL OTHER WASTE MANAGEMENT SERVICES

Facility Has Received Notices of Violations:

Violations:	No Violations Found
-------------	---------------------

Evaluation Action Summary:

Evaluations:	No Evaluations Found
--------------	----------------------

AF234
ESE
1/8-1/4
0.231 mi.
1221 ft.

RUTH EDELSTEIN
1555 LAKESIDE DR
OAKLAND, CA 94612
Site 7 of 10 in cluster AF

RCRA NonGen / NLR

1025860292
CAC003040931

Relative:
Lower

RCRA Listings:

Actual:
23 ft.

Date Form Received by Agency:	20191029
Handler Name:	RUTH EDELSTEIN
Handler Address:	1555 LAKESIDE DR
Handler City,State,Zip:	OAKLAND, CA 94612-4535
EPA ID:	CAC003040931
Contact Name:	RUTH EDELSTEIN
Contact Address:	1555 LAKESIDE DR
Contact City,State,Zip:	OAKLAND, CA 94612-4535
Contact Telephone:	415-515-4133
Contact Fax:	Not reported
Contact Email:	ROBERT@8884ABATEMENT.COM
Contact Title:	Not reported
EPA Region:	09
Land Type:	Not reported
Federal Waste Generator Description:	Not a generator, verified
Non-Notifier:	Not reported
Biennial Report Cycle:	Not reported
Accessibility:	Not reported
Active Site Indicator:	Not reported
State District Owner:	Not reported
State District:	Not reported
Mailing Address:	1555 LAKESIDE DR
Mailing City,State,Zip:	OAKLAND, CA 94612-4535
Owner Name:	RUTH EDELSTEIN

Map ID
 Direction
 Distance
 Elevation

MAP FINDINGS

Site

Database(s)

EDR ID Number
 EPA ID Number

RUTH EDELSTEIN (Continued)

1025860292

Owner Type:		Other
Operator Name:	RUTH EDELSTEIN	
Operator Type:		Other
Short-Term Generator Activity:		No
Importer Activity:		No
Mixed Waste Generator:		No
Transporter Activity:		No
Transfer Facility Activity:		No
Recycler Activity with Storage:		No
Small Quantity On-Site Burner Exemption:		No
Smelting Melting and Refining Furnace Exemption:		No
Underground Injection Control:		No
Off-Site Waste Receipt:		No
Universal Waste Indicator:		No
Universal Waste Destination Facility:		No
Federal Universal Waste:		No
Active Site Fed-Reg Treatment Storage and Disposal Facility:		Not reported
Active Site Converter Treatment storage and Disposal Facility:		Not reported
Active Site State-Reg Treatment Storage and Disposal Facility:		Not reported
Active Site State-Reg Handler:		---
Federal Facility Indicator:		Not reported
Hazardous Secondary Material Indicator:		N
Sub-Part K Indicator:		Not reported
Commercial TSD Indicator:		No
Treatment Storage and Disposal Type:		Not reported
2018 GPRA Permit Baseline:		Not on the Baseline
2018 GPRA Renewals Baseline:		Not on the Baseline
Permit Renewals Workload Universe:		Not reported
Permit Workload Universe:		Not reported
Permit Progress Universe:		Not reported
Post-Closure Workload Universe:		Not reported
Closure Workload Universe:		Not reported
202 GPRA Corrective Action Baseline:		No
Corrective Action Workload Universe:		No
Subject to Corrective Action Universe:		No
Non-TSDs Where RCRA CA has Been Imposed Universe:		No
TSDs Potentially Subject to CA Under 3004 (u)/(v) Universe:		No
TSDs Only Subject to CA under Discretionary Auth Universe:		No
Corrective Action Priority Ranking:		No NCAPS ranking
Environmental Control Indicator:		No
Institutional Control Indicator:		No
Human Exposure Controls Indicator:		N/A
Groundwater Controls Indicator:		N/A
Operating TSD Universe:		Not reported
Full Enforcement Universe:		Not reported
Significant Non-Complier Universe:		No
Unaddressed Significant Non-Complier Universe:		No
Addressed Significant Non-Complier Universe:		No
Significant Non-Complier With a Compliance Schedule Universe:		No
Financial Assurance Required:	Not reported	
Handler Date of Last Change:		20191108
Recognized Trader-Importer:		No
Recognized Trader-Exporter:		No
Importer of Spent Lead Acid Batteries:		No
Exporter of Spent Lead Acid Batteries:		No
Recycler Activity Without Storage:		No
Manifest Broker:		No

Map ID
Direction
Distance
Elevation

MAP FINDINGS

Site

Database(s)

EDR ID Number
EPA ID Number

RUTH EDELSTEIN (Continued)

1025860292

Sub-Part P Indicator: No

Handler - Owner Operator:
Owner/Operator Indicator: Operator
Owner/Operator Name: RUTH EDELSTEIN
Legal Status: Other
Date Became Current: Not reported
Date Ended Current: Not reported
Owner/Operator Address: 1555 LAKESIDE DR
Owner/Operator City,State,Zip: OAKLAND, CA 94612-4535
Owner/Operator Telephone: 415-515-4133
Owner/Operator Telephone Ext: Not reported
Owner/Operator Fax: Not reported
Owner/Operator Email: Not reported

Owner/Operator Indicator: Owner
Owner/Operator Name: RUTH EDELSTEIN
Legal Status: Other
Date Became Current: Not reported
Date Ended Current: Not reported
Owner/Operator Address: 1555 LAKESIDE DR
Owner/Operator City,State,Zip: OAKLAND, CA 94612-4535
Owner/Operator Telephone: 415-515-4133
Owner/Operator Telephone Ext: Not reported
Owner/Operator Fax: Not reported
Owner/Operator Email: Not reported

Historic Generators:
Receive Date: 20191029
Handler Name: RUTH EDELSTEIN
Federal Waste Generator Description: Not a generator, verified
State District Owner: Not reported
Large Quantity Handler of Universal Waste: No
Recognized Trader Importer: No
Recognized Trader Exporter: No
Spent Lead Acid Battery Importer: No
Spent Lead Acid Battery Exporter: No
Current Record: Yes
Non Storage Recycler Activity: Not reported
Electronic Manifest Broker: Not reported

List of NAICS Codes and Descriptions:
NAICS Code: 56299
NAICS Description: ALL OTHER WASTE MANAGEMENT SERVICES

Facility Has Received Notices of Violations:
Violations: No Violations Found

Evaluation Action Summary:
Evaluations: No Evaluations Found

Map ID
 Direction
 Distance
 Elevation

MAP FINDINGS

Site

Database(s)

EDR ID Number
 EPA ID Number

AF235
ESE
1/8-1/4
0.231 mi.
1221 ft.

COLLINS MANAGEMENT
1555 LAKESIDE DRIVE #163
OAKLAND, CA 94612

RCRA NonGen / NLR

1026824994
CAC003138052

Site 8 of 10 in cluster AF

Relative:
Lower
Actual:
23 ft.

RCRA Listings:		
Date Form Received by Agency:		20210908
Handler Name:	COLLINS MANAGEMENT	
Handler Address:		1555 LAKESIDE DRIVE #163
Handler City,State,Zip:		OAKLAND, CA 94612
EPA ID:		CAC003138052
Contact Name:		COLLINS MANAGEMENT
Contact Address:		500 ALFRED NOBEL DRIVE #250
Contact City,State,Zip:		HERCULES, CA 94547
Contact Telephone:		800-557-5179
Contact Fax:		Not reported
Contact Email:		LAURIE@ENV-REM.COM
Contact Title:		Not reported
EPA Region:		09
Land Type:		Not reported
Federal Waste Generator Description:		Not a generator, verified
Non-Notifier:		Not reported
Biennial Report Cycle:		Not reported
Accessibility:		Not reported
Active Site Indicator:		Not reported
State District Owner:		Not reported
State District:		Not reported
Mailing Address:		500 ALFRED NOBEL DRIVE #250
Mailing City,State,Zip:		HERCULES, CA 94547
Owner Name:	COLLINS MANAGEMENT	
Owner Type:		Other
Operator Name:	COLLINS MANAGEMENT	
Operator Type:		Other
Short-Term Generator Activity:		No
Importer Activity:		No
Mixed Waste Generator:		No
Transporter Activity:		No
Transfer Facility Activity:		No
Recycler Activity with Storage:		No
Small Quantity On-Site Burner Exemption:		No
Smelting Melting and Refining Furnace Exemption:		No
Underground Injection Control:		No
Off-Site Waste Receipt:		No
Universal Waste Indicator:		No
Universal Waste Destination Facility:		No
Federal Universal Waste:		No
Active Site Fed-Reg Treatment Storage and Disposal Facility:		Not reported
Active Site Converter Treatment storage and Disposal Facility:		Not reported
Active Site State-Reg Treatment Storage and Disposal Facility:		Not reported
Active Site State-Reg Handler:		---
Federal Facility Indicator:		Not reported
Hazardous Secondary Material Indicator:		N
Sub-Part K Indicator:		Not reported
Commercial TSD Indicator:		No
Treatment Storage and Disposal Type:		Not reported
2018 GPRA Permit Baseline:		Not on the Baseline
2018 GPRA Renewals Baseline:		Not on the Baseline
Permit Renewals Workload Universe:		Not reported

Map ID
 Direction
 Distance
 Elevation

MAP FINDINGS

Site

Database(s)

EDR ID Number
 EPA ID Number

COLLINS MANAGEMENT (Continued)

1026824994

Permit Workload Universe:	Not reported
Permit Progress Universe:	Not reported
Post-Closure Workload Universe:	Not reported
Closure Workload Universe:	Not reported
202 GPRA Corrective Action Baseline:	No
Corrective Action Workload Universe:	No
Subject to Corrective Action Universe:	No
Non-TSDFs Where RCRA CA has Been Imposed Universe:	No
TSDFs Potentially Subject to CA Under 3004 (u)/(v) Universe:	No
TSDFs Only Subject to CA under Discretionary Auth Universe:	No
Corrective Action Priority Ranking:	No NCAPS ranking
Environmental Control Indicator:	No
Institutional Control Indicator:	No
Human Exposure Controls Indicator:	N/A
Groundwater Controls Indicator:	N/A
Operating TSDF Universe:	Not reported
Full Enforcement Universe:	Not reported
Significant Non-Complier Universe:	No
Unaddressed Significant Non-Complier Universe:	No
Addressed Significant Non-Complier Universe:	No
Significant Non-Complier With a Compliance Schedule Universe:	No
Financial Assurance Required:	Not reported
Handler Date of Last Change:	20210913
Recognized Trader-Importer:	No
Recognized Trader-Exporter:	No
Importer of Spent Lead Acid Batteries:	No
Exporter of Spent Lead Acid Batteries:	No
Recycler Activity Without Storage:	No
Manifest Broker:	No
Sub-Part P Indicator:	No

Handler - Owner Operator:

Owner/Operator Indicator:	Operator
Owner/Operator Name: COLLINS MANAGEMENT	
Legal Status:	Other
Date Became Current:	Not reported
Date Ended Current:	Not reported
Owner/Operator Address:	500 ALFRED NOBEL DRIVE #250
Owner/Operator City,State,Zip:	HERCULES, CA 94547
Owner/Operator Telephone:	800-557-5179
Owner/Operator Telephone Ext:	Not reported
Owner/Operator Fax:	Not reported
Owner/Operator Email:	Not reported

Owner/Operator Indicator:	Owner
Owner/Operator Name: COLLINS MANAGEMENT	
Legal Status:	Other
Date Became Current:	Not reported
Date Ended Current:	Not reported
Owner/Operator Address:	500 ALFRED NOBEL DRIVE #250
Owner/Operator City,State,Zip:	HERCULES, CA 94547
Owner/Operator Telephone:	800-557-5179
Owner/Operator Telephone Ext:	Not reported
Owner/Operator Fax:	Not reported
Owner/Operator Email:	Not reported

Map ID
Direction
Distance
Elevation

MAP FINDINGS

Site

Database(s)

EDR ID Number
EPA ID Number

COLLINS MANAGEMENT (Continued)

1026824994

Historic Generators:

Receive Date: 20210908
Handler Name: COLLINS MANAGEMENT
Federal Waste Generator Description: Not a generator, verified
State District Owner: Not reported
Large Quantity Handler of Universal Waste: No
Recognized Trader Importer: No
Recognized Trader Exporter: No
Spent Lead Acid Battery Importer: No
Spent Lead Acid Battery Exporter: No
Current Record: Yes
Non Storage Recycler Activity: No
Electronic Manifest Broker: No

List of NAICS Codes and Descriptions:

NAICS Code: 56299
NAICS Description: ALL OTHER WASTE MANAGEMENT SERVICES

Facility Has Received Notices of Violations:

Violations: No Violations Found

Evaluation Action Summary:

Evaluations: No Evaluations Found

**AF236
ESE
1/8-1/4
0.231 mi.
1221 ft.**

**IRINA & YULYA GELFENBEYN
1555 LAKESIDE DRIVE #92
OAKLAND, CA 94612
Site 9 of 10 in cluster AF**

**RCRA NonGen / NLR 1026713999
CAC003102338**

**Relative:
Lower**

RCRA Listings:

**Actual:
23 ft.**

Date Form Received by Agency: 20210125
Handler Name: IRINA & YULYA GELFENBEYN
Handler Address: 1555 LAKESIDE DRIVE #92
Handler City,State,Zip: OAKLAND, CA 94612
EPA ID: CAC003102338
Contact Name: IRINA & YULYA GELFENBEYN
Contact Address: 1555 LAKESIDE DRIVE #92
Contact City,State,Zip: OAKLAND, CA 94612
Contact Telephone: 510-469-3822
Contact Fax: Not reported
Contact Email: GISELLE.ESPIRITU@SYNERGYCOMPANIES.ORG
Contact Title: Not reported
EPA Region: 09
Land Type: Not reported
Federal Waste Generator Description: Not a generator, verified
Non-Notifier: Not reported
Biennial Report Cycle: Not reported
Accessibility: Not reported
Active Site Indicator: Not reported
State District Owner: Not reported
State District: Not reported
Mailing Address: 1555 LAKESIDE DRIVE #92
Mailing City,State,Zip: OAKLAND, CA 94612
Owner Name: IRINA & YULYA GELFENBEYN

Map ID
 Direction
 Distance
 Elevation

MAP FINDINGS

Site

Database(s)

EDR ID Number
 EPA ID Number

IRINA & YULYA GELFENBEYN (Continued)

1026713999

Owner Type:	Other
Operator Name:	IRINA & YULYA GELFENBEYN
Operator Type:	Other
Short-Term Generator Activity:	No
Importer Activity:	No
Mixed Waste Generator:	No
Transporter Activity:	No
Transfer Facility Activity:	No
Recycler Activity with Storage:	No
Small Quantity On-Site Burner Exemption:	No
Smelting Melting and Refining Furnace Exemption:	No
Underground Injection Control:	No
Off-Site Waste Receipt:	No
Universal Waste Indicator:	No
Universal Waste Destination Facility:	No
Federal Universal Waste:	No
Active Site Fed-Reg Treatment Storage and Disposal Facility:	Not reported
Active Site Converter Treatment storage and Disposal Facility:	Not reported
Active Site State-Reg Treatment Storage and Disposal Facility:	Not reported
Active Site State-Reg Handler:	---
Federal Facility Indicator:	Not reported
Hazardous Secondary Material Indicator:	N
Sub-Part K Indicator:	Not reported
Commercial TSD Indicator:	No
Treatment Storage and Disposal Type:	Not reported
2018 GPRA Permit Baseline:	Not on the Baseline
2018 GPRA Renewals Baseline:	Not on the Baseline
Permit Renewals Workload Universe:	Not reported
Permit Workload Universe:	Not reported
Permit Progress Universe:	Not reported
Post-Closure Workload Universe:	Not reported
Closure Workload Universe:	Not reported
202 GPRA Corrective Action Baseline:	No
Corrective Action Workload Universe:	No
Subject to Corrective Action Universe:	No
Non-TSDs Where RCRA CA has Been Imposed Universe:	No
TSDs Potentially Subject to CA Under 3004 (u)/(v) Universe:	No
TSDs Only Subject to CA under Discretionary Auth Universe:	No
Corrective Action Priority Ranking:	No NCAPS ranking
Environmental Control Indicator:	No
Institutional Control Indicator:	No
Human Exposure Controls Indicator:	N/A
Groundwater Controls Indicator:	N/A
Operating TSD Universe:	Not reported
Full Enforcement Universe:	Not reported
Significant Non-Complier Universe:	No
Unaddressed Significant Non-Complier Universe:	No
Addressed Significant Non-Complier Universe:	No
Significant Non-Complier With a Compliance Schedule Universe:	No
Financial Assurance Required:	Not reported
Handler Date of Last Change:	20210226
Recognized Trader-Importer:	No
Recognized Trader-Exporter:	No
Importer of Spent Lead Acid Batteries:	No
Exporter of Spent Lead Acid Batteries:	No
Recycler Activity Without Storage:	No
Manifest Broker:	No

Map ID
Direction
Distance
Elevation

MAP FINDINGS

Site

Database(s)

EDR ID Number
EPA ID Number

IRINA & YULYA GELFENBEYN (Continued)

1026713999

Sub-Part P Indicator: No

Handler - Owner Operator:

Owner/Operator Indicator: Operator
Owner/Operator Name: IRINA & YULYA GELFENBEYN
Legal Status: Other
Date Became Current: Not reported
Date Ended Current: Not reported
Owner/Operator Address: 1555 LAKESIDE DRIVE #92
Owner/Operator City,State,Zip: OAKLAND, CA 94612
Owner/Operator Telephone: 510-469-3822
Owner/Operator Telephone Ext: Not reported
Owner/Operator Fax: Not reported
Owner/Operator Email: Not reported

Owner/Operator Indicator: Owner
Owner/Operator Name: IRINA & YULYA GELFENBEYN
Legal Status: Other
Date Became Current: Not reported
Date Ended Current: Not reported
Owner/Operator Address: 1555 LAKESIDE DRIVE #92
Owner/Operator City,State,Zip: OAKLAND, CA 94612
Owner/Operator Telephone: 510-469-3822
Owner/Operator Telephone Ext: Not reported
Owner/Operator Fax: Not reported
Owner/Operator Email: Not reported

Historic Generators:

Receive Date: 20210125
Handler Name: IRINA & YULYA GELFENBEYN
Federal Waste Generator Description: Not a generator, verified
State District Owner: Not reported
Large Quantity Handler of Universal Waste: No
Recognized Trader Importer: No
Recognized Trader Exporter: No
Spent Lead Acid Battery Importer: No
Spent Lead Acid Battery Exporter: No
Current Record: Yes
Non Storage Recycler Activity: No
Electronic Manifest Broker: No

List of NAICS Codes and Descriptions:

NAICS Code: 56299
NAICS Description: ALL OTHER WASTE MANAGEMENT SERVICES

Facility Has Received Notices of Violations:

Violations: No Violations Found

Evaluation Action Summary:

Evaluations: No Evaluations Found

Map ID
 Direction
 Distance
 Elevation

MAP FINDINGS

Site

Database(s)

EDR ID Number
 EPA ID Number

W237 **ALAMEDA COUNTY** **RCRA NonGen / NLR** **1024768952**
WSW **393 13TH STREET** **CAC002988840**
1/8-1/4 **OAKLAND, CA 94612**
0.233 mi.
1228 ft. **Site 9 of 10 in cluster W**

Relative:
Higher
Actual:
42 ft.

RCRA Listings:
 Date Form Received by Agency: 20181112
 Handler Name: ALAMEDA COUNTY
 Handler Address: 393 13TH STREET
 Handler City,State,Zip: OAKLAND, CA 94612
 EPA ID: CAC002988840
 Contact Name: ALAMEDA COUNTY GSA
 Contact Address: 1401 LAKESIDE DRIVE
 Contact City,State,Zip: OAKLAND, CA 94612
 Contact Telephone: 510-208-9559
 Contact Fax: Not reported
 Contact Email: MICHAEL.BISHOP@ACGOV.ORG
 Contact Title: Not reported
 EPA Region: 09
 Land Type: Not reported
 Federal Waste Generator Description: Not a generator, verified
 Non-Notifier: Not reported
 Biennial Report Cycle: Not reported
 Accessibility: Not reported
 Active Site Indicator: Handler Activities
 State District Owner: Not reported
 State District: Not reported
 Mailing Address: 1401 LAKESIDE DRIVE
 Mailing City,State,Zip: OAKLAND, CA 94612
 Owner Name: ALAMEDA COUNTY
 Owner Type: Other
 Operator Name: ALAMEDA COUNTY GSA
 Operator Type: Other
 Short-Term Generator Activity: No
 Importer Activity: No
 Mixed Waste Generator: No
 Transporter Activity: No
 Transfer Facility Activity: No
 Recycler Activity with Storage: No
 Small Quantity On-Site Burner Exemption: No
 Smelting Melting and Refining Furnace Exemption: No
 Underground Injection Control: No
 Off-Site Waste Receipt: No
 Universal Waste Indicator: Yes
 Universal Waste Destination Facility: Yes
 Federal Universal Waste: No
 Active Site Fed-Reg Treatment Storage and Disposal Facility: Not reported
 Active Site Converter Treatment storage and Disposal Facility: Not reported
 Active Site State-Reg Treatment Storage and Disposal Facility: Not reported
 Active Site State-Reg Handler: ---
 Federal Facility Indicator: Not reported
 Hazardous Secondary Material Indicator: N
 Sub-Part K Indicator: Not reported
 Commercial TSD Indicator: No
 Treatment Storage and Disposal Type: Not reported
 2018 GPRA Permit Baseline: Not on the Baseline
 2018 GPRA Renewals Baseline: Not on the Baseline
 Permit Renewals Workload Universe: Not reported

Map ID
 Direction
 Distance
 Elevation

MAP FINDINGS

Site

Database(s)

EDR ID Number
 EPA ID Number

ALAMEDA COUNTY (Continued)

1024768952

Permit Workload Universe:	Not reported
Permit Progress Universe:	Not reported
Post-Closure Workload Universe:	Not reported
Closure Workload Universe:	Not reported
202 GPRA Corrective Action Baseline:	No
Corrective Action Workload Universe:	No
Subject to Corrective Action Universe:	No
Non-TSDFs Where RCRA CA has Been Imposed Universe:	No
TSDFs Potentially Subject to CA Under 3004 (u)/(v) Universe:	No
TSDFs Only Subject to CA under Discretionary Auth Universe:	No
Corrective Action Priority Ranking:	No NCAPS ranking
Environmental Control Indicator:	No
Institutional Control Indicator:	No
Human Exposure Controls Indicator:	N/A
Groundwater Controls Indicator:	N/A
Operating TSDF Universe:	Not reported
Full Enforcement Universe:	Not reported
Significant Non-Complier Universe:	No
Unaddressed Significant Non-Complier Universe:	No
Addressed Significant Non-Complier Universe:	No
Significant Non-Complier With a Compliance Schedule Universe:	No
Financial Assurance Required:	Not reported
Handler Date of Last Change:	20181120
Recognized Trader-Importer:	No
Recognized Trader-Exporter:	No
Importer of Spent Lead Acid Batteries:	No
Exporter of Spent Lead Acid Batteries:	No
Recycler Activity Without Storage:	No
Manifest Broker:	No
Sub-Part P Indicator:	No

Handler - Owner Operator:

Owner/Operator Indicator:	Owner
Owner/Operator Name: ALAMEDA COUNTY	
Legal Status:	Other
Date Became Current:	Not reported
Date Ended Current:	Not reported
Owner/Operator Address:	1401 LAKESIDE DRIVE
Owner/Operator City,State,Zip:	OAKLAND, CA 94612
Owner/Operator Telephone:	510-208-9559
Owner/Operator Telephone Ext:	Not reported
Owner/Operator Fax:	Not reported
Owner/Operator Email:	Not reported

Owner/Operator Indicator:	Operator
Owner/Operator Name: ALAMEDA COUNTY GSA	
Legal Status:	Other
Date Became Current:	Not reported
Date Ended Current:	Not reported
Owner/Operator Address:	1401 LAKESIDE DRIVE
Owner/Operator City,State,Zip:	OAKLAND, CA 94612
Owner/Operator Telephone:	510-208-9559
Owner/Operator Telephone Ext:	Not reported
Owner/Operator Fax:	Not reported
Owner/Operator Email:	Not reported

Map ID
 Direction
 Distance
 Elevation

MAP FINDINGS

Site

Database(s)

EDR ID Number
 EPA ID Number

ALAMEDA COUNTY (Continued)

1024768952

Historic Generators:

Receive Date:	20181112
Handler Name:	ALAMEDA COUNTY
Federal Waste Generator Description:	Not a generator, verified
State District Owner:	Not reported
Large Quantity Handler of Universal Waste:	No
Recognized Trader Importer:	No
Recognized Trader Exporter:	No
Spent Lead Acid Battery Importer:	No
Spent Lead Acid Battery Exporter:	No
Current Record:	Yes
Non Storage Recycler Activity:	Not reported
Electronic Manifest Broker:	Not reported

List of NAICS Codes and Descriptions:

NAICS Code:	921190
NAICS Description:	OTHER GENERAL GOVERNMENT SUPPORT

Facility Has Received Notices of Violations:

Violations:	No Violations Found
-------------	---------------------

Evaluation Action Summary:

Evaluations:	No Evaluations Found
--------------	----------------------

W238
WSW
1/8-1/4
0.233 mi.
1228 ft.

COUNTY OF ALAMEDA
393 13TH STREET
OAKLAND, CA 94612
Site 10 of 10 in cluster W

RCRA NonGen / NLR **1024762337**
CAC002982199

Relative:
Higher
Actual:
42 ft.

RCRA Listings:	
Date Form Received by Agency:	20180926
Handler Name:	COUNTY OF ALAMEDA
Handler Address:	393 13TH STREET
Handler City,State,Zip:	OAKLAND, CA 94612
EPA ID:	CAC002982199
Contact Name:	COUNTY OF ALAMEDA
Contact Address:	1401 LAKESIDE DRIVE
Contact City,State,Zip:	OAKLAND, CA 94612
Contact Telephone:	510-208-9520
Contact Fax:	Not reported
Contact Email:	JASON.GARRISON@ACGOV.ORG
Contact Title:	Not reported
EPA Region:	09
Land Type:	Not reported
Federal Waste Generator Description:	Not a generator, verified
Non-Notifier:	Not reported
Biennial Report Cycle:	Not reported
Accessibility:	Not reported
Active Site Indicator:	Handler Activities
State District Owner:	Not reported
State District:	Not reported
Mailing Address:	1401 LAKESIDE DRIVE
Mailing City,State,Zip:	OAKLAND, CA 94612
Owner Name:	COUNTY OF ALAMEDA

Map ID
 Direction
 Distance
 Elevation

MAP FINDINGS

Site

Database(s)

EDR ID Number
 EPA ID Number

COUNTY OF ALAMEDA (Continued)

1024762337

Owner Type:		Other
Operator Name:	COUNTY OF ALAMEDA	
Operator Type:		Other
Short-Term Generator Activity:		No
Importer Activity:		No
Mixed Waste Generator:		No
Transporter Activity:		No
Transfer Facility Activity:		No
Recycler Activity with Storage:		No
Small Quantity On-Site Burner Exemption:		No
Smelting Melting and Refining Furnace Exemption:		No
Underground Injection Control:		No
Off-Site Waste Receipt:		No
Universal Waste Indicator:		Yes
Universal Waste Destination Facility:		Yes
Federal Universal Waste:		No
Active Site Fed-Reg Treatment Storage and Disposal Facility:		Not reported
Active Site Converter Treatment storage and Disposal Facility:		Not reported
Active Site State-Reg Treatment Storage and Disposal Facility:		Not reported
Active Site State-Reg Handler:		---
Federal Facility Indicator:		Not reported
Hazardous Secondary Material Indicator:		N
Sub-Part K Indicator:		Not reported
Commercial TSD Indicator:		No
Treatment Storage and Disposal Type:		Not reported
2018 GPRA Permit Baseline:		Not on the Baseline
2018 GPRA Renewals Baseline:		Not on the Baseline
Permit Renewals Workload Universe:		Not reported
Permit Workload Universe:		Not reported
Permit Progress Universe:		Not reported
Post-Closure Workload Universe:		Not reported
Closure Workload Universe:		Not reported
202 GPRA Corrective Action Baseline:		No
Corrective Action Workload Universe:		No
Subject to Corrective Action Universe:		No
Non-TSDs Where RCRA CA has Been Imposed Universe:		No
TSDs Potentially Subject to CA Under 3004 (u)/(v) Universe:		No
TSDs Only Subject to CA under Discretionary Auth Universe:		No
Corrective Action Priority Ranking:		No NCAPS ranking
Environmental Control Indicator:		No
Institutional Control Indicator:		No
Human Exposure Controls Indicator:		N/A
Groundwater Controls Indicator:		N/A
Operating TSD Universe:		Not reported
Full Enforcement Universe:		Not reported
Significant Non-Complier Universe:		No
Unaddressed Significant Non-Complier Universe:		No
Addressed Significant Non-Complier Universe:		No
Significant Non-Complier With a Compliance Schedule Universe:		No
Financial Assurance Required:	Not reported	
Handler Date of Last Change:		20181001
Recognized Trader-Importer:		No
Recognized Trader-Exporter:		No
Importer of Spent Lead Acid Batteries:		No
Exporter of Spent Lead Acid Batteries:		No
Recycler Activity Without Storage:		No
Manifest Broker:		No

Map ID
Direction
Distance
Elevation

MAP FINDINGS

Site

Database(s)

EDR ID Number
EPA ID Number

COUNTY OF ALAMEDA (Continued)

1024762337

Sub-Part P Indicator: No

Handler - Owner Operator:
Owner/Operator Indicator: Operator
Owner/Operator Name: COUNTY OF ALAMEDA
Legal Status: Other
Date Became Current: Not reported
Date Ended Current: Not reported
Owner/Operator Address: 1401 LAKESIDE DRIVE
Owner/Operator City,State,Zip: OAKLAND, CA 94612
Owner/Operator Telephone: 510-208-9520
Owner/Operator Telephone Ext: Not reported
Owner/Operator Fax: Not reported
Owner/Operator Email: Not reported

Owner/Operator Indicator: Owner
Owner/Operator Name: COUNTY OF ALAMEDA
Legal Status: Other
Date Became Current: Not reported
Date Ended Current: Not reported
Owner/Operator Address: 1401 LAKESIDE DRIVE
Owner/Operator City,State,Zip: OAKLAND, CA 94612
Owner/Operator Telephone: 510-208-9520
Owner/Operator Telephone Ext: Not reported
Owner/Operator Fax: Not reported
Owner/Operator Email: Not reported

Historic Generators:
Receive Date: 20180926
Handler Name: COUNTY OF ALAMEDA
Federal Waste Generator Description: Not a generator, verified
State District Owner: Not reported
Large Quantity Handler of Universal Waste: No
Recognized Trader Importer: No
Recognized Trader Exporter: No
Spent Lead Acid Battery Importer: No
Spent Lead Acid Battery Exporter: No
Current Record: Yes
Non Storage Recycler Activity: Not reported
Electronic Manifest Broker: Not reported

List of NAICS Codes and Descriptions:
NAICS Code: 56299
NAICS Description: ALL OTHER WASTE MANAGEMENT SERVICES

Facility Has Received Notices of Violations:
Violations: No Violations Found

Evaluation Action Summary:
Evaluations: No Evaluations Found

Map ID
Direction
Distance
Elevation

MAP FINDINGS

Site

Database(s)

EDR ID Number
EPA ID Number

AD239
West
1/8-1/4
0.236 mi.
1248 ft.

**EAST BAY REGIONAL PARK DISTRICT
UNKNOWN TILDEN PARK
OAKLAND, CA 94704**

Site 11 of 13 in cluster AD

**LUST S104233651
Cortese N/A
HIST CORTESE
CERS**

**Relative:
Higher
Actual:
43 ft.**

LUST:
Name: EAST BAY REGIONAL PARK DISTRICT
Address: UNKNOWN TILDEN PARK
City,State,Zip: OAKLAND, CA 94704
Lead Agency: SAN FRANCISCO BAY RWQCB (REGION 2)
Case Type: LUST Cleanup Site
Geo Track: http://geotracker.waterboards.ca.gov/profile_report.asp?global_id=T0600100488
Global Id: T0600100488
Latitude: 37.8043722
Longitude: -122.2708026
Status: Completed - Case Closed
Status Date: 07/26/1988
Case Worker: UUU
RB Case Number: 01-0534
Local Agency: Not reported
File Location: Not reported
Local Case Number: 01-0534
Potential Media Affect: Under Investigation
Potential Contaminants of Concern: Gasoline
Site History: Not reported

LUST:
Global Id: T0600100488
Contact Type: Regional Board Caseworker
Contact Name: Regional Water Board
Organization Name: SAN FRANCISCO BAY RWQCB (REGION 2)
Address: 1515 CLAY ST SUITE 1400
City: OAKLAND
Email: Not reported
Phone Number: Not reported

LUST:
Global Id: T0600100488
Action Type: Other
Date: 03/24/1988
Action: Leak Discovery

Global Id: T0600100488
Action Type: Other
Date: 03/24/1988
Action: Leak Reported

Global Id: T0600100488
Action Type: Other
Date: 03/24/1988
Action: Leak Stopped

Global Id: T0600100488
Action Type: RESPONSE
Date: 09/11/2003
Action: Other Report / Document

Global Id: T0600100488

Map ID
Direction
Distance
Elevation

MAP FINDINGS

Site

Database(s)

EDR ID Number
EPA ID Number

EAST BAY REGIONAL PARK DISTRICT (Continued)

S104233651

Action Type: RESPONSE
Date: 09/23/2003
Action: Other Report / Document

LUST:

Global Id: T0600100488
Status: Open - Case Begin Date
Status Date: 03/24/1988

Global Id: T0600100488
Status: Completed - Case Closed
Status Date: 07/26/1988

LUST REG 2:

Region: 2
Facility Id: 01-0534
Facility Status: Case Closed
Case Number: 01-0534
How Discovered: Tank Closure
Leak Cause: Structure Failure
Leak Source: Tank
Date Leak Confirmed: Not reported
Oversight Program: LUST
Prelim. Site Assesment Wokplan Submitted: Not reported
Preliminary Site Assesment Began: Not reported
Pollution Characterization Began: Not reported
Pollution Remediation Plan Submitted: Not reported
Date Remediation Action Underway: Not reported
Date Post Remedial Action Monitoring Began: Not reported

CORTESE:

Name: EAST BAY REGIONAL PARK DISTRICT
Address: UNKNOWN TILDEN PARK
City,State,Zip: OAKLAND, CA 94704
Region: CORTESE
Envirostor Id: Not reported
Global ID: T0600100488
Site/Facility Type: LUST CLEANUP SITE
Cleanup Status: COMPLETED - CASE CLOSED
Status Date: Not reported
Site Code: Not reported
Latitude: Not reported
Longitude: Not reported
Owner: Not reported
Enf Type: Not reported
Swat R: Not reported
Flag: active
Order No: Not reported
Waste Discharge System No: Not reported
Effective Date: Not reported
Region 2: Not reported
WID Id: Not reported
Solid Waste Id No: Not reported
Waste Management Uit Name: Not reported
File Name: Active Open

Map ID
Direction
Distance
Elevation

MAP FINDINGS

Site

Database(s)

EDR ID Number
EPA ID Number

EAST BAY REGIONAL PARK DISTRICT (Continued)

S104233651

HIST CORTESE:

edr_fname: EAST BAY REGIONAL PARK DI
edr_fadd1: UNKNOWN TILDEN PARK
City,State,Zip: OAKLAND, CA 94704
Region: CORTESE
Facility County Code: 1
Reg By: LTNKA
Reg Id: 01-0534

CERS:

Name: EAST BAY REGIONAL PARK DISTRICT
Address: UNKNOWN TILDEN PARK
City,State,Zip: OAKLAND, CA 94704
Site ID: 214913
CERS ID: T0600100488
CERS Description: Leaking Underground Storage Tank Cleanup Site

Affiliation:

Affiliation Type Desc: Regional Board Caseworker
Entity Name: Regional Water Board - SAN FRANCISCO BAY RWQCB (REGION 2)
Entity Title: Not reported
Affiliation Address: 1515 CLAY ST SUITE 1400
Affiliation City: OAKLAND
Affiliation State: CA
Affiliation Country: Not reported
Affiliation Zip: Not reported
Affiliation Phone: ,

Y240
SSE
1/8-1/4
0.239 mi.
1261 ft.

COUNTY OF ALAMEDA GSA ALCOPARK GARAGE
165 13TH ST
OAKLAND, CA 94612
Site 6 of 10 in cluster Y

LUST **U001599399**
UST **N/A**
SWEEPS UST
HIST UST

Relative:
Higher

LUST REG 2:
Region: 2
Facility Id: 01-0055
Facility Status: Preliminary site assessment underway
Case Number: 3909
How Discovered: Tank Closure
Leak Cause: Structure Failure
Leak Source: Tank
Date Leak Confirmed: Not reported
Oversight Program: LUST
Prelim. Site Assesment Wokplan Submitted: 8/10/1990
Preliminary Site Assesment Began: 8/19/1990
Pollution Characterization Began: Not reported
Pollution Remediation Plan Submitted: Not reported
Date Remediation Action Underway: Not reported
Date Post Remedial Action Monitoring Began: Not reported

Actual:
35 ft.

ALAMEDA CO. UST:

Name: COUNTY OF ALAMEDA GSA ALCOPARK GARAGE
Address: 165 13TH ST
City: OAKLAND
Facility ID: FA0321139

Map ID
Direction
Distance
Elevation

MAP FINDINGS

Site

Database(s)

EDR ID Number
EPA ID Number

COUNTY OF ALAMEDA GSA ALCOPARK GARAGE (Continued)

U001599399

Facility Status: Active
Program Element: 4102
Description: UNDERGROUND STORAGE TANK 2 CONTAINERS
Inspection Date: 07/08/2022
Last Inspect Date: 07/21/2021
Closed: Not reported
Owner Name: County of Alameda
Owner ID: OW0302893
Fstatus Decode: Open
Total Due: 0

UST:

Name: COUNTY OF ALAMEDA GSA ALCOPARK GARAGE
Address: 165 13TH ST
City,State,Zip: OAKLAND, CA 94612
Facility ID: Not reported
Permitting Agency: Alameda County Environmental Health
CERSID: Not reported
Latitude: 37.80073
Longitude: -122.26529
Owner type: Not reported
Facility type: Not reported
Num of inuse ust: Not reported
Num of closed ust: Not reported
Num of oos ust: Not reported
Epa region: Not reported
Tribal lands: Not reported
Tank owner name: Not reported
Tank owner mailing address: Not reported
Tank owner mailing city: Not reported
Tank owner mailing zip: Not reported
Tank owner mailing state: Not reported
Tank operator name: Not reported
Tank operator mailing address: Not reported
Tank operator mailing city: Not reported
Tank operator mailing zip: Not reported
Tank operator mailing state: Not reported
Tankidnumber: Not reported
Tank status: Not reported
Tank configuration: Not reported
Tank closure date: Not reported
Tank installation date: Not reported
Tank num of compartments: Not reported
Tank contents: Not reported
Tank capacity gallons: Not reported
Tank type: Not reported
Tank pc construction: Not reported
Tank pwpiping construction: Not reported
Tank piping type: Not reported
Tank piping construction: Not reported
Tank sacrificial anode: Not reported
Tank cp impressed current: Not reported
Tank cp shutoff: Not reported
Tank alarms: Not reported
Tank ball float: Not reported
Tank spill bucket: Not reported

Map ID
Direction
Distance
Elevation

MAP FINDINGS

Site

Database(s)

EDR ID Number
EPA ID Number

COUNTY OF ALAMEDA GSA ALCOPARK GARAGE (Continued)

U001599399

Name: COUNTY OF ALAMEDA GSA ALCOPARK GARAGE
Address: 165 13TH ST
City,State,Zip: OAKLAND, CA 94612
Facility ID: Not reported
Permitting Agency: Alameda County Environmental Health
CERSID: 10398013
Latitude: 37.8007300
Longitude: -122.2652900
Owner type: County Agency
Facility type: Motor Vehicle Fueling
Num of inuse ust: Not reported
Num of closed ust: 0
Num of oos ust: 0
Epa region: 9
Tribal lands: No
Tank owner name: County of Alameda
Tank owner mailing address: 1401 Lakeside Drive (Attn: GSA-Capital Programs, Environmetnal Dept.)
Tank owner mailing city: Oakland
Tank owner mailing zip: 94612
Tank owner mailing state: CA
Tank operator name: County of Alameda GSA - Motor Vehicle Division
Tank operator mailing address: 165 13th Street
Tank operator mailing city: Oakland
Tank operator mailing zip: 94612
Tank operator mailing state: CA
Tankidnumber: 1921-4
Tank status: Confirmed/Updated Information
Tank configuration: Stand Alone Tank
Tank closure date: Not reported
Tank installation date: 1/1/1980 12:00:00 AM
Tank num of compartments: 1
Tank contents: Regular Unleaded
Tank capacity gallons: 10000
Tank type: Single Wall
Tank pc construction: Fiberglass
Tank pwpiping construction: Fiberglass
Tank piping type: Conventional Suction
Tank piping construction: Double Walled
Tank sacrificial anode: No
Tank cp impressed current: No
Tank cp shutoff: Yes
Tank alarms: No
Tank ball float: No
Tank spill bucket: Yes

Name: COUNTY OF ALAMEDA GSA ALCOPARK GARAGE
Address: 165 13TH ST
City,State,Zip: OAKLAND, CA 94612
Facility ID: Not reported
Permitting Agency: Alameda County Environmental Health
CERSID: 10398013
Latitude: 37.8007300
Longitude: -122.2652900
Owner type: County Agency
Facility type: Motor Vehicle Fueling
Num of inuse ust: Not reported
Num of closed ust: 0

Map ID
Direction
Distance
Elevation

MAP FINDINGS

Site

Database(s)

EDR ID Number
EPA ID Number

COUNTY OF ALAMEDA GSA ALCOPARK GARAGE (Continued)

U001599399

Num of oos ust: 0
Epa region: 9
Tribal lands: No
Tank owner name: County of Alameda
Tank owner mailing address: 1401 Lakeside Drive (Attn: GSA-Capital Programs, Environmetnal Dept.)
Tank owner mailing city: Oakland
Tank owner mailing zip: 94612
Tank owner mailing state: CA
Tank operator name: County of Alameda GSA - Motor Vehicle Division
Tank operator mailing address: 165 13th Street
Tank operator mailing city: Oakland
Tank operator mailing zip: 94612
Tank operator mailing state: CA
Tankidnumber: 1921-3
Tank status: Confirmed/Updated Information
Tank configuration: Stand Alone Tank
Tank closure date: Not reported
Tank installation date: 1/1/1980 12:00:00 AM
Tank num of compartments: 1
Tank contents: Regular Unleaded
Tank capacity gallons: 10000
Tank type: Single Wall
Tank pc construction: Fiberglass
Tank pwpiping construction: Fiberglass
Tank piping type: Conventional Suction
Tank piping construction: Double Walled
Tank sacrificial anode: No
Tank cp impressed current: No
Tank cp shutoff: Yes
Tank alarms: No
Tank ball float: No
Tank spill bucket: Yes

SWEEPS UST:

Name: ALCOPARK GARAGE
Address: 165 13TH ST
City: OAKLAND
Status: Active
Comp Number: 27246
Number: 5
Board Of Equalization: 44-000324
Referral Date: 03-08-91
Action Date: 03-08-91
Created Date: 02-29-88
Owner Tank Id: 1921-1
SWRCB Tank Id: 01-000-027246-000001
Tank Status: A
Capacity: 8000
Active Date: 03-08-91
Tank Use: M.V. FUEL
STG: P
Content: LEADED
Number Of Tanks: 7

Name: ALCOPARK GARAGE
Address: 165 13TH ST
City: OAKLAND

Map ID
Direction
Distance
Elevation

MAP FINDINGS

Site

Database(s)

EDR ID Number
EPA ID Number

COUNTY OF ALAMEDA GSA ALCOPARK GARAGE (Continued)

U001599399

Status: Active
Comp Number: 27246
Number: 5
Board Of Equalization: 44-000324
Referral Date: 03-08-91
Action Date: 03-08-91
Created Date: 02-29-88
Owner Tank Id: 1921-2
SWRCB Tank Id: 01-000-027246-000002
Tank Status: A
Capacity: 8000
Active Date: 03-08-91
Tank Use: M.V. FUEL
STG: P
Content: REG UNLEADED
Number Of Tanks: Not reported

Name: ALCOPARK GARAGE
Address: 165 13TH ST
City: OAKLAND
Status: Active
Comp Number: 27246
Number: 5
Board Of Equalization: 44-000324
Referral Date: 03-08-91
Action Date: 03-08-91
Created Date: 02-29-88
Owner Tank Id: 1921-3
SWRCB Tank Id: 01-000-027246-000003
Tank Status: A
Capacity: 10000
Active Date: 03-08-91
Tank Use: M.V. FUEL
STG: P
Content: LEADED
Number Of Tanks: Not reported

Name: ALCOPARK GARAGE
Address: 165 13TH ST
City: OAKLAND
Status: Active
Comp Number: 27246
Number: 5
Board Of Equalization: 44-000324
Referral Date: 03-08-91
Action Date: 03-08-91
Created Date: 02-29-88
Owner Tank Id: 1921-4
SWRCB Tank Id: 01-000-027246-000004
Tank Status: A
Capacity: 8000
Active Date: 03-08-91
Tank Use: M.V. FUEL
STG: P
Content: REG UNLEADED
Number Of Tanks: Not reported

Map ID
Direction
Distance
Elevation

MAP FINDINGS

Site

Database(s)

EDR ID Number
EPA ID Number

COUNTY OF ALAMEDA GSA ALCOPARK GARAGE (Continued)

U001599399

Name: ALCOPARK GARAGE
Address: 165 13TH ST
City: OAKLAND
Status: Active
Comp Number: 27246
Number: 5
Board Of Equalization: 44-000324
Referral Date: 03-08-91
Action Date: 03-08-91
Created Date: 02-29-88
Owner Tank Id: 1921-5
SWRCB Tank Id: 01-000-027246-000005
Tank Status: A
Capacity: 550
Active Date: 03-08-91
Tank Use: OIL
STG: W
Content: WASTE OIL
Number Of Tanks: Not reported

Name: ALCOPARK GARAGE
Address: 165 13TH ST
City: OAKLAND
Status: Active
Comp Number: 27246
Number: 5
Board Of Equalization: 44-000324
Referral Date: 03-08-91
Action Date: 03-08-91
Created Date: 02-29-88
Owner Tank Id: 1921-6
SWRCB Tank Id: 01-000-027246-000006
Tank Status: A
Capacity: 225
Active Date: 03-08-91
Tank Use: OIL
STG: P
Content: TRANSMISSION
Number Of Tanks: Not reported

Name: ALCOPARK GARAGE
Address: 165 13TH ST
City: OAKLAND
Status: Active
Comp Number: 27246
Number: 5
Board Of Equalization: 44-000324
Referral Date: 03-08-91
Action Date: 03-08-91
Created Date: 02-29-88
Owner Tank Id: 1921-7
SWRCB Tank Id: 01-000-027246-000007
Tank Status: A
Capacity: 250
Active Date: 03-08-91
Tank Use: OIL
STG: P

Map ID
Direction
Distance
Elevation

MAP FINDINGS

Site

Database(s)

EDR ID Number
EPA ID Number

COUNTY OF ALAMEDA GSA ALCOPARK GARAGE (Continued)

U001599399

Content: MOTOR OIL
Number Of Tanks: Not reported

HIST UST:

Name: ALCOPARK GARAGE
Address: 165-13TH STREET
City,State,Zip: OAKLAND, CA 94612
File Number: Not reported
URL: Not reported
Region: STATE
Facility ID: 00000027246
Facility Type: Other
Other Type: COUNTY GARAGE
Contact Name: Not reported
Telephone: 4158746340
Owner Name: COUNTY OF ALAMEDA
Owner Address: 440- MACARTHUR BOULEVARD
Owner City,St,Zip: OAKLAND, CA 94619
Total Tanks: 0005

Tank Num: 001
Container Num: 20-1
Year Installed: 1962
Tank Capacity: 00008000
Tank Used for: PRODUCT
Type of Fuel: REGULAR
Container Construction Thickness: Not reported
Leak Detection: Stock Inventor

Tank Num: 002
Container Num: 20-2
Year Installed: 1962
Tank Capacity: 00008000
Tank Used for: PRODUCT
Type of Fuel: REGULAR
Container Construction Thickness: Not reported
Leak Detection: Stock Inventor

Tank Num: 003
Container Num: 20-3
Year Installed: Not reported
Tank Capacity: 00010000
Tank Used for: PRODUCT
Type of Fuel: REGULAR
Container Construction Thickness: Not reported
Leak Detection: Stock Inventor

Tank Num: 004
Container Num: 20-4
Year Installed: Not reported
Tank Capacity: 00010000
Tank Used for: PRODUCT
Type of Fuel: UNLEADED
Container Construction Thickness: Not reported
Leak Detection: Stock Inventor

Tank Num: 005

Map ID
Direction
Distance
Elevation

MAP FINDINGS

Site

Database(s)

EDR ID Number
EPA ID Number

COUNTY OF ALAMEDA GSA ALCOPARK GARAGE (Continued)

U001599399

Container Num: 20-5
Year Installed: 1962
Tank Capacity: 00000000
Tank Used for: WASTE
Type of Fuel: WASTE OIL
Container Construction Thickness: Not reported
Leak Detection: None

Y241
SSE
1/8-1/4
0.239 mi.
1261 ft.

ALCOPARK GARAGE
165 13TH ST
OAKLAND, CA 94612
Site 7 of 10 in cluster Y

UST U004344669
N/A

Relative:
Higher
Actual:
35 ft.

UST:
Name: ALCOPARK GARAGE
Address: 165 13TH ST
City,State,Zip: OAKLAND, CA 94612
Facility ID: 179
Permitting Agency: OAKLAND, CITY OF
CERSID: Not reported
Latitude: 37.802076
Longitude: -122.263942
Owner type: Not reported
Facility type: Not reported
Num of inuse ust: Not reported
Num of closed ust: Not reported
Num of oos ust: Not reported
Epa region: Not reported
Tribal lands: Not reported
Tank owner name: Not reported
Tank owner mailing address: Not reported
Tank owner mailing city: Not reported
Tank owner mailing zip: Not reported
Tank owner mailing state: Not reported
Tank operator name: Not reported
Tank operator mailing address: Not reported
Tank operator mailing city: Not reported
Tank operator mailing zip: Not reported
Tank operator mailing state: Not reported
Tankidnumber: Not reported
Tank status: Not reported
Tank configuration: Not reported
Tank closure date: Not reported
Tank installation date: Not reported
Tank num of compartments: Not reported
Tank contents: Not reported
Tank capacity gallons: Not reported
Tank type: Not reported
Tank pc construction: Not reported
Tank pwpiping construction: Not reported
Tank piping type: Not reported
Tank piping construction: Not reported
Tank sacrificial anode: Not reported
Tank cp impressed current: Not reported
Tank cp shutoff: Not reported
Tank alarms: Not reported
Tank ball float: Not reported

Map ID
 Direction
 Distance
 Elevation

MAP FINDINGS

Site

Database(s)

EDR ID Number
 EPA ID Number

ALCOPARK GARAGE (Continued)

U004344669

Tank spill bucket: Not reported

Y242
SSE
1/8-1/4
0.239 mi.
1261 ft.

COUNTY OF ALAMEDA GSA
165 13TH STREET
OAKLAND, CA 94612

RCRA NonGen / NLR

1024782930
CAD981413313

Site 8 of 10 in cluster Y

Relative:
Higher
Actual:
35 ft.

RCRA Listings:
 Date Form Received by Agency: 19870410
 Handler Name: COUNTY OF ALAMEDA GSA
 Handler Address: 165 13TH STREET
 Handler City,State,Zip: OAKLAND, CA 94612-0000
 EPA ID: CAD981413313
 Contact Name: ROD FREITAG
 Contact Address: 1401 LAKESIDE DR STE 1115
 Contact City,State,Zip: OAKLAND, CA 94612-4305
 Contact Telephone: 510-208-9522
 Contact Fax: Not reported
 Contact Email: ROD.FREITAG@ACGOV.ORG
 Contact Title: Not reported
 EPA Region: 09
 Land Type: Not reported
 Federal Waste Generator Description: Not a generator, verified
 Non-Notifier: Not reported
 Biennial Report Cycle: Not reported
 Accessibility: Not reported
 Active Site Indicator: Handler Activities
 State District Owner: Not reported
 State District: Not reported
 Mailing Address: 1401 LAKESIDE DR STE 1115
 Mailing City,State,Zip: OAKLAND, CA 94612-4305
 Owner Name: COUNTY OF ALAMEDA GSA
 Owner Type: Other
 Operator Name: ROD FREITAG
 Operator Type: Other
 Short-Term Generator Activity: No
 Importer Activity: No
 Mixed Waste Generator: No
 Transporter Activity: No
 Transfer Facility Activity: No
 Recycler Activity with Storage: No
 Small Quantity On-Site Burner Exemption: No
 Smelting Melting and Refining Furnace Exemption: No
 Underground Injection Control: No
 Off-Site Waste Receipt: No
 Universal Waste Indicator: Yes
 Universal Waste Destination Facility: Yes
 Federal Universal Waste: No
 Active Site Fed-Reg Treatment Storage and Disposal Facility: Not reported
 Active Site Converter Treatment storage and Disposal Facility: Not reported
 Active Site State-Reg Treatment Storage and Disposal Facility: Not reported
 Active Site State-Reg Handler: ---
 Federal Facility Indicator: Not reported
 Hazardous Secondary Material Indicator: N
 Sub-Part K Indicator: Not reported
 Commercial TSD Indicator: No
 Treatment Storage and Disposal Type: Not reported

Map ID
 Direction
 Distance
 Elevation

MAP FINDINGS

Site

Database(s)

EDR ID Number
 EPA ID Number

COUNTY OF ALAMEDA GSA (Continued)

1024782930

2018 GPRA Permit Baseline:	Not on the Baseline
2018 GPRA Renewals Baseline:	Not on the Baseline
Permit Renewals Workload Universe:	Not reported
Permit Workload Universe:	Not reported
Permit Progress Universe:	Not reported
Post-Closure Workload Universe:	Not reported
Closure Workload Universe:	Not reported
202 GPRA Corrective Action Baseline:	No
Corrective Action Workload Universe:	No
Subject to Corrective Action Universe:	No
Non-TSDFs Where RCRA CA has Been Imposed Universe:	No
TSDFs Potentially Subject to CA Under 3004 (u)/(v) Universe:	No
TSDFs Only Subject to CA under Discretionary Auth Universe:	No
Corrective Action Priority Ranking:	No NCAPS ranking
Environmental Control Indicator:	No
Institutional Control Indicator:	No
Human Exposure Controls Indicator:	N/A
Groundwater Controls Indicator:	N/A
Operating TSDf Universe:	Not reported
Full Enforcement Universe:	Not reported
Significant Non-Complier Universe:	No
Unaddressed Significant Non-Complier Universe:	No
Addressed Significant Non-Complier Universe:	No
Significant Non-Complier With a Compliance Schedule Universe:	No
Financial Assurance Required:	Not reported
Handler Date of Last Change:	20180831
Recognized Trader-Importer:	No
Recognized Trader-Exporter:	No
Importer of Spent Lead Acid Batteries:	No
Exporter of Spent Lead Acid Batteries:	No
Recycler Activity Without Storage:	No
Manifest Broker:	No
Sub-Part P Indicator:	No

Handler - Owner Operator:

Owner/Operator Indicator:	Operator
Owner/Operator Name: ROD FREITAG	
Legal Status:	Other
Date Became Current:	Not reported
Date Ended Current:	Not reported
Owner/Operator Address:	1401 LAKESIDE DR STE 1115
Owner/Operator City,State,Zip:	OAKLAND, CA 94612-4305
Owner/Operator Telephone:	510-208-9522
Owner/Operator Telephone Ext:	Not reported
Owner/Operator Fax:	Not reported
Owner/Operator Email:	Not reported

Owner/Operator Indicator:	Owner
Owner/Operator Name: COUNTY OF ALAMEDA GSA	
Legal Status:	Other
Date Became Current:	Not reported
Date Ended Current:	Not reported
Owner/Operator Address:	1401 LAKESIDE DR STE 1115
Owner/Operator City,State,Zip:	OAKLAND, CA 94612-4305
Owner/Operator Telephone:	510-208-9523
Owner/Operator Telephone Ext:	Not reported

Map ID
 Direction
 Distance
 Elevation

MAP FINDINGS

Site

Database(s)

EDR ID Number
 EPA ID Number

COUNTY OF ALAMEDA GSA (Continued)

1024782930

Owner/Operator Fax: Not reported
 Owner/Operator Email: Not reported

Historic Generators:

Receive Date: 19870410
 Handler Name: COUNTY OF ALAMEDA GSA
 Federal Waste Generator Description: Not a generator, verified
 State District Owner: Not reported
 Large Quantity Handler of Universal Waste: No
 Recognized Trader Importer: No
 Recognized Trader Exporter: No
 Spent Lead Acid Battery Importer: No
 Spent Lead Acid Battery Exporter: No
 Current Record: Yes
 Non Storage Recycler Activity: Not reported
 Electronic Manifest Broker: Not reported

List of NAICS Codes and Descriptions:

NAICS Code: 92119
 NAICS Description: OTHER GENERAL GOVERNMENT SUPPORT

Facility Has Received Notices of Violations:

Violations: No Violations Found

Evaluation Action Summary:

Evaluations: No Evaluations Found

Y243
 SSE
 1/8-1/4
 0.239 mi.
 1261 ft.

COUNTY OF ALAMEDA GSA ALCOPARK GARAGE
165 13TH ST
OAKLAND, CA 94612

CERS HAZ WASTE
CERS TANKS
CERS

S121738512
N/A

Site 9 of 10 in cluster Y

Relative:
Higher
Actual:
35 ft.

CERS HAZ WASTE:
 Name: COUNTY OF ALAMEDA GSA ALCOPARK GARAGE
 Address: 165 13TH ST
 City,State,Zip: OAKLAND, CA 94612
 Site ID: 108426
 CERS ID: 10398013
 CERS Description: Hazardous Waste Generator

CERS TANKS:

Name: COUNTY OF ALAMEDA GSA ALCOPARK GARAGE
 Address: 165 13TH ST
 City,State,Zip: OAKLAND, CA 94612
 Site ID: 108426
 CERS ID: 10398013
 CERS Description: Aboveground Petroleum Storage

Name: COUNTY OF ALAMEDA GSA ALCOPARK GARAGE
 Address: 165 13TH ST
 City,State,Zip: OAKLAND, CA 94612
 Site ID: 108426
 CERS ID: 10398013

Map ID
Direction
Distance
Elevation

MAP FINDINGS

Site

Database(s)

EDR ID Number
EPA ID Number

COUNTY OF ALAMEDA GSA ALCOPARK GARAGE (Continued)

S121738512

CERS Description: Underground Storage Tank

CERS:

Name: COUNTY OF ALAMEDA GSA ALCOPARK GARAGE
Address: 165 13TH ST
City,State,Zip: OAKLAND, CA 94612
Site ID: 108426
CERS ID: 10398013
CERS Description: Chemical Storage Facilities

Violations:

Site ID: 108426
Site Name: County of Alameda GSA AlcoPark Garage
Violation Date: 07-23-2015
Citation: 23 CCR 16 2715 - California Code of Regulations, Title 23, Chapter 16, Section(s) 2715

Violation Description: Failure to comply with one or more of the designated operator monthly inspection requirements: failed to inspect the monthly alarm history report; attach a copy of the alarm history; failed to inspect for the presence of liquid or debris in the spill container/spill bucket and under dispenser containment; failed to inspect the under dispenser containment to ensure that monitoring equipment is placed in the proper position; failure to inspect for liquid or debris in the containment sump where an alarm occurred or for which there is no record of a service visit; or failure to check that all testing and maintenance has been completed and documented.

Violation Notes: Returned to compliance on 07/20/2017. OBSERVATION: JUNE 2015 REPORT DOES NOT INCLUDE ANY DOCUMENTATION OR RESPONSE TO TANK 1 BEING FILLED TO 100% OF CAPACITY IN VIOLATION FOR TITLE 23 AND THE H&SC.

Violation Division: Alameda County Environmental Health
Violation Program: UST
Violation Source: CERS,

Site ID: 108426
Site Name: County of Alameda GSA AlcoPark Garage
Violation Date: 04-23-2018
Citation: 40 CFR 1 265.31 - U.S. Code of Federal Regulations, Title 40, Chapter 1, Section(s) 265.31

Violation Description: Failure to maintain and operate the facility to minimize the possibility of a fire, explosion, or any unplanned sudden or non-sudden release of hazardous waste or hazardous waste constituents to air, soil, or surface water which could threaten human health or the environment.

Violation Notes: Returned to compliance on 07/16/2018. OBSERVATIONS: Waste brake shavings are overflowing their container and are all over the floor. Facility has determined that this waste stream is a hazardous waste. CORRECTIVE ACTIONS: Immediately place all brake shavings into a closed metal drum and manage it as a hazardous waste. Submit a written statement on how this area will be managed. Dispose of the brake shavings and submit a copy of the disposal receipt to ACDEH.

Violation Division: Alameda County Environmental Health
Violation Program: HW
Violation Source: CERS,

Site ID: 108426
Site Name: County of Alameda GSA AlcoPark Garage
Violation Date: 07-23-2015

Map ID
Direction
Distance
Elevation

MAP FINDINGS

Site

Database(s)

EDR ID Number
EPA ID Number

COUNTY OF ALAMEDA GSA ALCOPARK GARAGE (Continued)

S121738512

Citation: HSC 6.7 25292.1(a) - California Health and Safety Code, Chapter 6.7, Section(s) 25292.1(a)
Violation Description: Failure to operate the UST system to prevent spills and/or overfills.
Violation Notes: Returned to compliance on 12/15/2015. OBSERVATION: ACCORDING TO THE VR TANK HISTORY REPORT- TANK 1 WAS FILLED TO 100% OF THE NOMINAL CAPACITY ON MAY 6, 2015 AT 10:27pm. NO FOLLOW UP RECORDS OR REPORTS FOUND TO DOCUMENT THIS INCIDENT. DO REPORT SIMPLY NOTES "OVERFILL ALARM ON 5-6-15 THIS IS A SERIOUS VIOLATION THIS COULD RESULT IN AN UNAUTHORIZED RELEASE. CORRECTIVE ACTION: PROVIDE WRITTEN DOCUMENTATION OF THE TANK FILLING PROCEDURE.
Violation Division: Alameda County Environmental Health
Violation Program: UST
Violation Source: CERS,

Site ID: 108426
Site Name: County of Alameda GSA AlcoPark Garage
Violation Date: 07-18-2016
Citation: HSC 6.7 25284 - California Health and Safety Code, Chapter 6.7, Section(s) 25284
Violation Description: Failure to obtain a valid permit to operate from the CUPA.
Violation Notes: Returned to compliance on 07/20/2017.
Violation Division: Alameda County Environmental Health
Violation Program: UST
Violation Source: CERS,

Site ID: 108426
Site Name: County of Alameda GSA AlcoPark Garage
Violation Date: 04-23-2018
Citation: 22 CCR 12 66262.34(f) - California Code of Regulations, Title 22, Chapter 12, Section(s) 66262.34(f)
Violation Description: Failure to properly label hazardous waste accumulation containers and portable tanks with the following requirements: "Hazardous Waste", name and address of the generator, physical and chemical characteristics of the Hazardous Waste, and starting accumulation date.
Violation Notes: Returned to compliance on 07/16/2018. OBSERVATION: Two drums of waste oily solids were not marked with a completely filled out hazardous waste label. The waste coolant container is missing the accumulation start date. All hazardous waste containers shall be marked with the following information: 1) the words Hazardous Waste ; 2) name and address of generator; 3) hazardous properties; 4) physical state; 5) composition (contents); 6) accumulation start date. CORRECTIVE ACTION: Immediately label these containers and ensure that all containers are marked with all the required information. Submit photos or written documentation that this has occurred.
Violation Division: Alameda County Environmental Health
Violation Program: HW
Violation Source: CERS,

Site ID: 108426
Site Name: County of Alameda GSA AlcoPark Garage
Violation Date: 07-23-2019
Citation: HSC 6.7 25284.2 - California Health and Safety Code, Chapter 6.7, Section(s) 25284.2
Violation Description: "Failure to meet one or more of the following requirements: Install or maintain a liquid-tight spill container. Have a minimum capacity of five gallons. Have a functional drain valve or other method for the

Map ID
Direction
Distance
Elevation

MAP FINDINGS

Site

Database(s)

EDR ID Number
EPA ID Number

COUNTY OF ALAMEDA GSA ALCOPARK GARAGE (Continued)

S121738512

removal of liquid from the spill container. Be resistant to galvanic corrosion. Perform a tightness test at installation, every 12 months thereafter, or within 30 days after a repair to the spill container. Tested using applicable manufacturer guidelines, industry codes, engineering standards, or a method approved by a professional engineer. Tested by a certified UST service technician. Maintain records of spill containment testing for 36 months. "

Violation Notes: Returned to compliance on 09/06/2019. Owner/Operator failed to meet one or more of the following spill container requirements: install or maintain spill container which is liquid-tight and has a minimum capacity of five gallons. The spill buckets cannot hold 5 gallons. Install or repair spill buckets to meet all of the listed requirements, have tightness tested using approved method, by certified UST service technician, and submit documentation to verify compliance. Maintain all testing records for 36 months. A UST Modification Permit has already been approved by the CUPA to replace the spill buckets.

Violation Division: Alameda County Environmental Health
Violation Program: UST
Violation Source: CERS,

Site ID: 108426
Site Name: County of Alameda GSA AlcoPark Garage
Violation Date: 07-26-2021
Citation: 22 CCR 23 66273.34 - California Code of Regulations, Title 22, Chapter 23, Section(s) 66273.34

Violation Description: Failure to label or mark each individual or container or the designated area of universal waste as required. 1) Waste batteries shall be marked with "Universal Waste-Battery(ies) . 2) Mercury containing equipment shall be marked with "Universal Waste -Mercury-Containing Equipment . 3) Lamps shall be marked with Universal Waste-Lamp(s) . 4)Each electronic devices or the container or the designated area shall be marked with Universal Waste-Electronic Device(s) . 5) Each CRTs or the container or the designated area shall be marked with "Universal Waste-CRT(s) . 6) CRT glass or the designated area shall be marked with Universal Waste-CRT glass .

Violation Notes: Returned to compliance on 12/10/2021. Owner/Operator failed to properly label universal waste. Three blue 55 gallon drums of electronic waste were not labeled as universal waste and did not have the start accumulation date. Determine what electronic devices are waste and properly label as universal waste and submit statement of compliance and/or a photo of the waste labeled properly.

Violation Division: Alameda County Environmental Health
Violation Program: HW
Violation Source: CERS,

Site ID: 108426
Site Name: County of Alameda GSA AlcoPark Garage
Violation Date: 07-16-2018
Citation: HSC 6.7 25284, 25286 - California Health and Safety Code, Chapter 6.7, Section(s) 25284, 25286

Violation Description: Failure to submit a complete and accurate application for a permit to operate a UST, or for renewal of the permit.

Violation Notes: Returned to compliance on 08/07/2018. OBSERVATION: The facility UST tank information for both tanks (Tank ID #1921-3 and Tank ID #1921-4) is not current in CERS. Line item 464 (e) for both tanks should be fiberglass and line item 452 (a) for both tanks should be no. Any

Map ID
Direction
Distance
Elevation

MAP FINDINGS

Site

Database(s)

EDR ID Number
EPA ID Number

COUNTY OF ALAMEDA GSA ALCOPARK GARAGE (Continued)

S121738512

change of information must be updated in CERS within 30 days of the change. CORRECTIVE ACTION: Submit and maintain an accurate UST Tank information.

Violation Division: Alameda County Environmental Health
Violation Program: UST
Violation Source: CERS,

Site ID: 108426
Site Name: County of Alameda GSA AlcoPark Garage
Violation Date: 07-23-2015
Citation: HSC 6.7 25286(a) - California Health and Safety Code, Chapter 6.7, Section(s) 25286(a)

Violation Description: Failure to submit a complete and accurate application for a permit to operate an underground storage tank, or for renewal of the permit.

Violation Notes: Returned to compliance on 07/20/2017. OBSERVATION: Owner/Operator did not submit accurate information to the UST section of CERS. CORRECTIVE ACTIONS: EDIT AND CHANGE THE INFORMATION IN CELL 422-8, STATE FUND AND CFO LETTER; 490-70 CHANGE FROM NO TO YES;

Violation Division: Alameda County Environmental Health
Violation Program: UST
Violation Source: CERS,

Site ID: 108426
Site Name: County of Alameda GSA AlcoPark Garage
Violation Date: 07-23-2015
Citation: 23 CCR 16 2712(b) - California Code of Regulations, Title 23, Chapter 16, Section(s) 2712(b)

Violation Description: Failure to maintain leak detection alarm logs and/or maintain records of appropriate follow-up actions

Violation Notes: Returned to compliance on 12/15/2015. SEE ITEM 72

Violation Division: Alameda County Environmental Health
Violation Program: UST
Violation Source: CERS,

Site ID: 108426
Site Name: County of Alameda GSA AlcoPark Garage
Violation Date: 04-23-2018
Citation: 40 CFR 1 265.201(c)(5) - U.S. Code of Federal Regulations, Title 40, Chapter 1, Section(s) 265.201(c)(5)

Violation Description: Failure to inspect hazardous waste tanks for the following, when present: 4) The construction materials of the tank at least weekly to detect corrosion or leaking of fixtures or seams. 5) The construction materials of, and the area immediately surrounding, discharge confinement structures (e.g., dikes) at least weekly to detect erosion or obvious signs of leakage (e.g., wet spots or dead vegetation).

Violation Notes: Returned to compliance on 07/16/2018. OBSERVATION: The facility is not conducting weekly inspections of the construction materials, fixtures, and surrounding areas of the used oil tank. The tank was open with oil spills on top of the tank. Some absorbent observed on the floor around the tank. CORRECTIVE ACTIONS: Immediately begin to conduct weekly inspections of the construction materials, fixtures, and surrounding areas of the used oil tank. Submit documentation that these inspections are occurring to ACDEH.

Violation Division: Alameda County Environmental Health
Violation Program: HW
Violation Source: CERS,

Map ID
Direction
Distance
Elevation

MAP FINDINGS

Site

Database(s)

EDR ID Number
EPA ID Number

COUNTY OF ALAMEDA GSA ALCOPARK GARAGE (Continued)

S121738512

Site ID: 108426
Site Name: County of Alameda GSA AlcoPark Garage
Violation Date: 04-23-2018
Citation: 40 CFR 1 265.171 - U.S. Code of Federal Regulations, Title 40, Chapter 1, Section(s) 265.171
Violation Description: Failure to accumulate hazardous waste in a container that is in good condition.
Violation Notes: Returned to compliance on 07/16/2018. OBSERVATIONS: Brake shavings are currently overflowing the container and are all over the floor. Facility has determined that this waste stream is a hazardous waste. CORRECTIVE ACTIONS: Immediately place brake shavings into a closed metal drum and manage it as a hazardous waste. Label the container with a completely filled out hazardous waste label. Dispose of it and submit copies of the disposal receipts. This waste stream must be disposed of every six months.
Violation Division: Alameda County Environmental Health
Violation Program: HW
Violation Source: CERS,

Site ID: 108426
Site Name: County of Alameda GSA AlcoPark Garage
Violation Date: 07-26-2021
Citation: HSC 6.95 25508.1(a)-(f) - California Health and Safety Code, Chapter 6.95, Section(s) 25508.1(a)-(f)
Violation Description: Failure to electronically update business plan within 30 days of any one of the following events: A 100 percent or more increase in the quantity of a previously disclosed material. Any handling of a previously undisclosed hazardous materials at or above reportable quantities. A change of business address, business ownership, or business name. A substantial change in the handler's operations that requires modification to any portion of the business plan.
Violation Notes: Returned to compliance on 09/10/2021. The business failed to update business plan within 30 days when one of the following occurs: a 100 percent or more increase in the quantity of a previously disclosed material; any handling of a previously undisclosed hazardous material; a change of business address, business ownership, or business name; or a substantial change in the handler's operations that requires modification to any portion of the business plan. The HMBP plan needs to be updated to include all the hazardous materials on site. - The Diesel Fuel No.2 in the BMD Storage max daily amount should be 275 gallons - One 55 gallon drum of hydraulic fluid in the BMD room needs to be added to the HMBP - One green 55 gallon drum of water base clear concrete curing compound in the BMD storage needs to be added to the HMBP. Update all submittal elements effected by the change(s) and electronically submit the update within 30 days.
Violation Division: Alameda County Environmental Health
Violation Program: HMRRP
Violation Source: CERS,

Site ID: 108426
Site Name: County of Alameda GSA AlcoPark Garage
Violation Date: 06-21-2016
Citation: HSC 6.95 25505(a)(4) - California Health and Safety Code, Chapter 6.95, Section(s) 25505(a)(4)
Violation Description: Failure to provide initial and annual training to all employees in safety procedures in the event of a release or threatened release of a hazardous material or failure to document and maintain training

Map ID
Direction
Distance
Elevation

MAP FINDINGS

Site

Database(s)

EDR ID Number
EPA ID Number

COUNTY OF ALAMEDA GSA ALCOPARK GARAGE (Continued)

S121738512

Violation Notes: records for a minimum of three years.
Returned to compliance on 07/18/2016. OBSERVATION: [INITIAL / ANNUAL] training documentation for all applicable employees was not available. CORRECTIVE ACTION: Submit documentation to the CUPA demonstrating that employees have received training on safe handling of hazardous materials and the Emergency Response Plan. SIGN IN SHEET WAS FOUND AND EMAILED TO ME AFTER I LEFT THE SITE.

Violation Division: Alameda County Environmental Health
Violation Program: HMRRP
Violation Source: CERS,

Site ID: 108426
Site Name: County of Alameda GSA AlcoPark Garage
Violation Date: 04-23-2018
Citation: 40 CFR 1 265.201(c)(3) - U.S. Code of Federal Regulations, Title 40, Chapter 1, Section(s) 265.201(c)(3)

Violation Description: Failure to inspect hazardous waste tanks at least once each operating day for the following, when present: (1) Discharge control equipment (e.g., waste feed cutoff systems, by-pass systems, and drainage systems) to ensure that it is in good working order; (2) Data gathered from monitoring equipment (e.g., pressure and temperature gauges) to ensure that the tank is being operated according to its design; (3) The level of waste in the tank.

Violation Notes: Returned to compliance on 07/16/2018. OBSERVATION: The facility does not conduct daily tank inspection of the discharge systems, monitoring equipment, and tank levels. CORRECTIVE ACTION: Immediately begin to conduct daily inspections of the discharge systems, monitoring equipment, and tank levels for all tanks containing hazardous waste. Submit documentation that this is occurring.

Violation Division: Alameda County Environmental Health
Violation Program: HW
Violation Source: CERS,

Site ID: 108426
Site Name: County of Alameda GSA AlcoPark Garage
Violation Date: 04-23-2018
Citation: 40 CFR 1 265.173 - U.S. Code of Federal Regulations, Title 40, Chapter 1, Section(s) 265.173

Violation Description: Failure to meet the following container management requirements: (a) A container holding hazardous waste must always be closed during storage, except when it is necessary to add or remove waste. (b) A container holding hazardous waste must not be opened, handled, or stored in a manner which may rupture the container or cause it to leak.

Violation Notes: Returned to compliance on 07/16/2018. OBSERVATIONS: The used oil tank was found open. CORRECTIVE ACTIONS: Keep all hazardous waste containers closed except when adding or removing waste. Submit written documentation that this occurs.

Violation Division: Alameda County Environmental Health
Violation Program: HW
Violation Source: CERS,

Site ID: 108426
Site Name: County of Alameda GSA AlcoPark Garage
Violation Date: 07-20-2017
Citation: 23 CCR 16 2715(e) - California Code of Regulations, Title 23, Chapter 16, Section(s) 2715(e)

Map ID
Direction
Distance
Elevation

MAP FINDINGS

Site

Database(s)

EDR ID Number
EPA ID Number

COUNTY OF ALAMEDA GSA ALCOPARK GARAGE (Continued)

S121738512

Violation Description: Failure to maintain a copy of the designated operator monthly inspections for the last 12 months on-site or off-site at a readily available location, if approved by the UPA.

Violation Notes: Returned to compliance on 07/05/2018. OBSERVATION: Copies of DO trained employees were not on site and not readily available for review. A list of the DO employee training records should be available for review during inspection upon the request of ACDEH inspector. CORRECTIVE ACTION: Locate and ensure that the employee training records are maintained on site. Submit copies of the training roster to the CUPA by August 24, 2017

Violation Division: Alameda County Environmental Health
Violation Program: UST
Violation Source: CERS,

Site ID: 108426
Site Name: County of Alameda GSA AlcoPark Garage
Violation Date: 07-26-2021
Citation: 22 CCR 12 66262.34(f) - California Code of Regulations, Title 22, Chapter 12, Section(s) 66262.34(f)

Violation Description: Failure to properly label hazardous waste accumulation containers and portable tanks with the following requirements: "Hazardous Waste", name and address of the generator, physical and chemical characteristics of the Hazardous Waste, and starting accumulation date.

Violation Notes: Returned to compliance on 12/10/2021. Containers of hazardous waste not labeled properly. - One black 35 gallon drum of aerosol cans in the smog test area with no start accumulation date - One black 55 gallon drum of oil filters in the oil storage area with no start accumulation date - One black 30 gallon drum of brake fluid in the oil storage area with no start accumulation date - One black 55 gallon drum of absorbent in the wash area with no start accumulation date Submit a photo to the CUPA demonstrating that the container listed above has been properly labeled.

Violation Division: Alameda County Environmental Health
Violation Program: HW
Violation Source: CERS,

Site ID: 108426
Site Name: County of Alameda GSA AlcoPark Garage
Violation Date: 07-23-2019
Citation: 23 CCR 16 2641(h) - California Code of Regulations, Title 23, Chapter 16, Section(s) 2641(h)

Violation Description: Failure to have an approved UST Monitoring Plan.

Violation Notes: Returned to compliance on 08/05/2019. Facility does not have an approved Monitoring Plan. The Chief Financial Officer (CFO) Letter expired July 20, 2019. Maintain an Approved Monitoring Plan.

Violation Division: Alameda County Environmental Health
Violation Program: UST
Violation Source: CERS,

Site ID: 108426
Site Name: County of Alameda GSA AlcoPark Garage
Violation Date: 04-23-2018
Citation: 40 CFR 1 262.34(d)(5)(iii) - U.S. Code of Federal Regulations, Title 40, Chapter 1, Section(s) 262.34(d)(5)(iii)

Violation Description: Failure to ensure that all employees are thoroughly familiar with proper waste handling and emergency procedures, relevant to their

Map ID
Direction
Distance
Elevation

MAP FINDINGS

Site

Database(s)

EDR ID Number
EPA ID Number

COUNTY OF ALAMEDA GSA ALCOPARK GARAGE (Continued)

S121738512

Violation Notes: responsibilities during normal facility operations and emergencies. Returned to compliance on 07/16/2018. OBSERVATION: The facility failed to properly train personnel who handle hazardous waste. All employees shall be trained within six months of assignment and take part in an annual review of the initial training received. At a minimum, the training program shall be designed to ensure that facility personnel are able to respond effectively to emergencies by familiarizing them with emergency procedures, emergency equipment, and emergency systems, including where applicable: 1) procedures for using, inspecting, repairing, and replacing facility emergency and monitoring equipment; 2) key parameters for automatic waste feed cut-off systems; 3) communications or alarm systems; 4) response to fires or explosions; 5) response to ground-water contamination incidents; and 6) shutdown of operations. Training records on current personnel shall be kept until closure of the facility. Training records on former employees shall be kept for at least three years from the date the employee [Truncated]

Violation Division: Alameda County Environmental Health
Violation Program: HW
Violation Source: CERS,

Site ID: 108426
Site Name: County of Alameda GSA AlcoPark Garage
Violation Date: 07-20-2017
Citation: 23 CCR 16 2715(f) - California Code of Regulations, Title 23, Chapter 16, Section(s) 2715(f)

Violation Description: Failure to have at least one employee present during operating hours that has been trained in the proper operation and maintenance of the UST system by a designated operator (DO).

Violation Notes: Returned to compliance on 07/05/2018. "OBSERVATION: The designated operator employee training records were not on site or readily available for review and therefore it could not be verified by ACDEH that employee training was performed and current. The designated operator shall document the training on a required form for facility employees for which he or she is responsible in the proper operation and maintenance of the UST system once every 12 months. The training shall include, but is not limited to: 1. Operation of the UST system in a manner consistent with the facility s best management practices 2. Employee s role with regard to monitoring equipment as specified in the facility s monitoring plan 3. Employee s role with regard to spills and overfills as specified in the facility s response plan 4. Name of the contact person(s) for emergencies and monitoring equipment alarms. CORRECTIVE ACTION: Ensure that employees have been trained by the designated operator, use the required form attached to maintain [Truncated]

Violation Division: Alameda County Environmental Health
Violation Program: UST
Violation Source: CERS,

Site ID: 108426
Site Name: County of Alameda GSA AlcoPark Garage
Violation Date: 04-23-2018
Citation: 22 CCR 12 66262.40(a) - California Code of Regulations, Title 22, Chapter 12, Section(s) 66262.40(a)

Violation Description: Failure to keep a copy of each properly signed manifest for at least three years from the date the waste was accepted by the initial transporter. The manifest signed at the time the waste was accepted

Map ID
Direction
Distance
Elevation

MAP FINDINGS

Site

Database(s)

EDR ID Number
EPA ID Number

COUNTY OF ALAMEDA GSA ALCOPARK GARAGE (Continued)

S121738512

Violation Notes: for transport shall be kept until receiving a signed copy from the designated facility which received the waste. Returned to compliance on 07/16/2018. OBSERVATIONS: At least three uniform hazardous waste receipts did not have the final signed copy from the Designated Disposal Facility. . CORRECTIVE ACTIONS: Facility is to obtain the final signed copy of the receipts from the Designated Disposal Facility for the following three manifests and submit copies to ACDEH: 006424035SKS dated 12/28/17 006363398SKS dated 10/26/17 006036052SKS dated 6/26/17

Violation Division: Alameda County Environmental Health
Violation Program: HW
Violation Source: CERS,

Site ID: 108426
Site Name: County of Alameda GSA AlcoPark Garage
Violation Date: 07-21-2020
Citation: 23 CCR 16 2716(e) - California Code of Regulations, Title 23, Chapter 16, Section(s) 2716(e)

Violation Description: For designated operator (DO) monthly inspections conducted before October 1, 2018, failure to comply with one or more of the following requirements: Be performed by an ICC certified DO. Inspect monthly alarm history report, check that alarms are documented and responded to appropriately, and attach a copy. Inspect for the presence of liquid/debris in spill containers. Inspect for the presence of liquid/debris in under dispenser containment (UDC) and ensure that the monitoring equipment is positioned correctly. Inspect for liquid or debris in containment sumps where an alarm occurred with no service visit. Check that all testing and maintenance has been completed and documented. Verify that all facility employees have been trained in accordance with 23 CCR 2715(c). For designated operator (DO) 30 day inspections conducted on and after October 1, 2018, failure to conduct the designated UST operator visual inspection at least once every 30 days.

Violation Notes: Returned to compliance on 01/05/2021. Facility did not comply with one or more of the following DO monthly inspection requirements: Performed by an ICC certified DO; Inspect monthly alarm history report, check that alarms are documented and responded to appropriately, and attach a copy; Inspect for the presence of liquid/debris in spill containers; Inspect for the presence of liquid/debris in under dispenser containment (UDC) and ensure that the monitoring equipment is positioned correctly; Inspect for liquid or debris in containment sumps where an alarm occurred with no service visit; Check that all testing and maintenance has been completed and documented; Verify that all facility employees have been trained in accordance with 23 CCR 2715(f)(c). DO inspections conducted after 9/30/2018 must be every 30 days and in accordance with sections 2716(a)-(e). The DO reports were not signed. Answers of NA not explained in DO reports August 2019 through May 2020. Ensure that DO is ... [TRUNCATED: Refer to full Inspection Report]

Violation Division: Alameda County Environmental Health
Violation Program: UST
Violation Source: CERS,

Site ID: 108426
Site Name: County of Alameda GSA AlcoPark Garage
Violation Date: 07-08-2021
Citation: 23 CCR 16 2716(e) - California Code of Regulations, Title 23, Chapter

Map ID
Direction
Distance
Elevation

MAP FINDINGS

Site

Database(s)

EDR ID Number
EPA ID Number

COUNTY OF ALAMEDA GSA ALCOPARK GARAGE (Continued)

S121738512

Violation Description: 16, Section(s) 2716(e)
For designated operator (DO) monthly inspections conducted before October 1, 2018, failure to comply with one or more of the following requirements: Be performed by an ICC certified DO. Inspect monthly alarm history report, check that alarms are documented and responded to appropriately, and attach a copy. Inspect for the presence of liquid/debris in spill containers. Inspect for the presence of liquid/debris in under dispenser containment (UDC) and ensure that the monitoring equipment is positioned correctly. Inspect for liquid or debris in containment sumps where an alarm occurred with no service visit. Check that all testing and maintenance has been completed and documented. Verify that all facility employees have been trained in accordance with 23 CCR 2715(c). For designated operator (DO) 30 day inspections conducted on and after October 1, 2018, failure to conduct the designated UST operator visual inspection at least once every 30 days.

Violation Notes: Returned to compliance on 07/08/2021. Facility did not comply with one or more of the following DO inspection requirements: The owner/operator signed and dated the Designated Underground Storage Tank Operator Visual Inspection Report within 72 hours of being provided a signed copy for reports conducted on or after October 2020 and 48 hours for reports conducted before October 2020. The July 29, 2020 DO report was not signed within 48 hours. The current DO report was in compliance. This was corrected on site.

Violation Division: Alameda County Environmental Health
Violation Program: UST
Violation Source: CERS,

Site ID: 108426
Site Name: County of Alameda GSA AlcoPark Garage
Violation Date: 07-16-2018
Citation: 23 CCR 16 2712(i) - California Code of Regulations, Title 23, Chapter 16, Section(s) 2712(i)

Violation Description: Failure to have current UST Monitoring Plan available on site.
Violation Notes: Returned to compliance on 08/07/2018. OBSERVATION: The monitoring plan on site is not approved by the CUPA. UST facility UST tank information for both tanks (Tank ID #1921-3 and Tank ID #1921-4) is not current in CERS. Line item 464 (e) for both tanks should be fiberglass and line item 452 (a) for both tanks should be no. The monitoring plan must be current and approved by the CUPA. CORRECTIVE ACTION: Correct line items listed above, submit monitoring plan to CERS for approval and maintain an approved copy on site. Submit verification to the CUPA within 30 days.

Violation Division: Alameda County Environmental Health
Violation Program: UST
Violation Source: CERS,

Site ID: 108426
Site Name: County of Alameda GSA AlcoPark Garage
Violation Date: 04-23-2018
Citation: HSC 6.5 25123.3(h)(1) - California Health and Safety Code, Chapter 6.5, Section(s) 25123.3(h)(1)

Violation Description: Failure to send hazardous waste offsite for treatment, storage, or disposal within 180 days (or 270 days if waste is transported over 200 miles) for a generator who generates less than 1000 kilogram per month if all of the following conditions are met: (1) The quantity of hazardous waste accumulated onsite never exceeds 6,000 kilograms. (2)

Map ID
Direction
Distance
Elevation

MAP FINDINGS

Site

Database(s)

EDR ID Number
EPA ID Number

COUNTY OF ALAMEDA GSA ALCOPARK GARAGE (Continued)

S121738512

Violation Notes: The generator complies with the requirements of 40 Code of Federal Regulations section 262.34(d), (e) and (f). (3) The generator does not hold acutely hazardous waste or extremely hazardous waste in an amount greater than one kilogram for more than 90 days.
Returned to compliance on 07/16/2018. OBSERVATION: Facility last disposed of waste coolant on 1/11/17. Waste oily debris was last disposed of on 3/10/14. Facilities who generate less than 1000 kg of hazardous waste per month and do not exceed 6000 kg of waste stored on site at any time may store waste on site up to 180 days. All hazardous waste must be disposed of every six months. CORRECTIVE ACTION: Immediately contact a licensed hazardous waste hauler to dispose of this waste under manifest and submit a copy of the manifest to ACDEH.

Violation Division: Alameda County Environmental Health
Violation Program: HW
Violation Source: CERS,

Site ID: 108426
Site Name: County of Alameda GSA AlcoPark Garage
Violation Date: 07-20-2017
Citation: 23 CCR 16 2712(i) - California Code of Regulations, Title 23, Chapter 16, Section(s) 2712(i)

Violation Description: Failure to have a UST Monitoring Plan available on site.
Violation Notes: Returned to compliance on 07/03/2018. OBSERVATION: Approved copies of the monitoring and response plans were not found on site and facility personnel did not have access to CERS. Copies of these plans shall be accessible on site at all times. CORRECTIVE ACTION: Immediately locate and retain a copy on site or provide access to CERS. Submit verification to ACDEH.

Violation Division: Alameda County Environmental Health
Violation Program: UST
Violation Source: CERS,

Site ID: 108426
Site Name: County of Alameda GSA AlcoPark Garage
Violation Date: 07-20-2017
Citation: 23 CCR 16 2712(b) - California Code of Regulations, Title 23, Chapter 16, Section(s) 2712(b)

Violation Description: Failure to maintain records of repairs, lining, and upgrades on site, or off site if approved by the CUPA, for the life of the UST.
Violation Notes: Returned to compliance on 07/05/2018. OBSERVATION: The facility did not have 2015 Annual Monitoring Certification test results and 2016 Annual Monitoring Certification test results on site during inspection. CORRECTIVE ACTION: Maintain written monitoring and maintenance records for a period of 3 years. Submit verification to ACDEH.

Violation Division: Alameda County Environmental Health
Violation Program: UST
Violation Source: CERS,

Site ID: 108426
Site Name: County of Alameda GSA AlcoPark Garage
Violation Date: 07-23-2019
Citation: HSC 6.75 25299.30-25299.34 - California Health and Safety Code, Chapter 6.75, Section(s) 25299.30-25299.34

Violation Description: Failure to submit and maintain complete and current Certification of Financial Responsibility or other mechanism of financial assurance.
Violation Notes: Returned to compliance on 08/05/2019. Financial responsibility

Map ID
Direction
Distance
Elevation

MAP FINDINGS

Site

Database(s)

EDR ID Number
EPA ID Number

COUNTY OF ALAMEDA GSA ALCOPARK GARAGE (Continued)

S121738512

documents have not been submitted to the CUPA. Current financial responsibility documents are required to be submitted annually. The Chief Financial Officer (CFO) Letter expired July 20, 2019. Complete and submit a copy of the financial responsibility by within 30 days.

Violation Division: Alameda County Environmental Health
Violation Program: UST
Violation Source: CERS,

Site ID: 108426
Site Name: County of Alameda GSA AlcoPark Garage
Violation Date: 04-23-2018
Citation: HSC 6.5 25160(b)(3) - California Health and Safety Code, Chapter 6.5, Section(s) 25160(b)(3)
Violation Description: Failure to determine the status of any hazardous waste if a signed copy of the manifest isn t received within 35 days of the date the waste was accepted by the initial transporter and/or to submit an Exception Report to DTSC if a signed copy of the manifest isn t received within 45 days of the date the waste was accepted by the initial transporter.
Violation Notes: Returned to compliance on 07/16/2018. OBSERVATIONS: At least three uniform hazardous waste receipts did not have the final signed copy from the Designated Disposal Facility. It is unknown if the final receipts were misplaced or never received, nor it is unknown if an exception report was submitted to the Department of Toxic Substances Control (DTSC). CORRECTIVE ACTIONS: Facility is to obtain the final signed copy of the receipts from the Designated Disposal Facility for the following three manifests and submit copies to ACDEH: 006424035SKS dated 12/28/17 006363398SKS dated 10/26/17 006036052SKS dated 6/26/17

Violation Division: Alameda County Environmental Health
Violation Program: HW
Violation Source: CERS,

Site ID: 108426
Site Name: County of Alameda GSA AlcoPark Garage
Violation Date: 07-23-2019
Citation: 23 CCR 16 2712(i) - California Code of Regulations, Title 23, Chapter 16, Section(s) 2712(i)
Violation Description: Failure to have current UST Monitoring Plan available on site.
Violation Notes: Returned to compliance on 08/05/2019. Owner/Operator did not maintain a current UST monitoring plan on site. The Chief Financial Officer (CFO) Letter expired July 20, 2019. Maintain a current UST monitoring plan on site.

Violation Division: Alameda County Environmental Health
Violation Program: UST
Violation Source: CERS,

Site ID: 108426
Site Name: County of Alameda GSA AlcoPark Garage
Violation Date: 07-23-2015
Citation: 23 CCR 16 2715(d) - California Code of Regulations, Title 23, Chapter 16, Section(s) 2715(d)
Violation Description: Failure to notify the owner or operator of any condition discovered during the monthly visual inspection that may require follow-up actions.
Violation Notes: Returned to compliance on 07/20/2017. SEE ITEM 72
Violation Division: Alameda County Environmental Health
Violation Program: UST

Map ID
Direction
Distance
Elevation

MAP FINDINGS

Site

Database(s)

EDR ID Number
EPA ID Number

COUNTY OF ALAMEDA GSA ALCOPARK GARAGE (Continued)

S121738512

Violation Source: CERS,

Site ID: 108426
Site Name: County of Alameda GSA AlcoPark Garage
Violation Date: 04-23-2018
Citation: 40 CFR 1 262.34(d)(5)(ii) - U.S. Code of Federal Regulations, Title 40, Chapter 1, Section(s) 262.34(d)(5)(ii)

Violation Description: Failure to post the following information next to the telephone: (A) The name and telephone number of the emergency coordinator; (B) Location of fire extinguishers and spill control material, and, if present, fire alarm; and (C) The telephone number of the fire department, unless the facility has a direct alarm.

Violation Notes: Returned to compliance on 07/16/2018. OBSERVATION: The facility failed to post, next to the telephone, Emergency Information containing the location of emergency equipment, contact names and numbers. CORRECTIVE ACTION: Facility shall post, next to the telephone, emergency information that contains the required information in accordance with Title 22. A blank Emergency Procedures form was left with Mr. Salaverria. Provide a written statement saying this form or something comparable was posted in the facility. A blank Emergency Procedures form was left with Mr. Salaverria.

Violation Division: Alameda County Environmental Health
Violation Program: HW
Violation Source: CERS,

Site ID: 108426
Site Name: County of Alameda GSA AlcoPark Garage
Violation Date: 07-23-2019
Citation: 23 CCR 16 2716(e) - California Code of Regulations, Title 23, Chapter 16, Section(s) 2716(e)

Violation Description: For designated operator (DO) monthly inspections conducted before October 1, 2018, failure to comply with one or more of the following requirements: Be performed by an ICC certified DO. Inspect monthly alarm history report, check that alarms are documented and responded to appropriately, and attach a copy. Inspect for the presence of liquid/debris in spill containers. Inspect for the presence of liquid/debris in under dispenser containment (UDC) and ensure that the monitoring equipment is positioned correctly. Inspect for liquid or debris in containment sumps where an alarm occurred with no service visit. Check that all testing and maintenance has been completed and documented. Verify that all facility employees have been trained in accordance with 23 CCR 2715(c). For designated operator (DO) 30 day inspections conducted on and after October 1, 2018, failure to conduct the designated UST operator visual inspection at least once every 30 days.

Violation Notes: Returned to compliance on 08/05/2019. Facility did not comply with one or more of the following DO monthly inspection requirements; Check that all testing and maintenance has been completed and documented. DO inspections conducted after 9/30/2018 must be every 30 days and in accordance with sections 2716(a)-(e). The October 2018 through July 2019 DO reports were not signed. The DO reports shall be signed by the owner/operator or designated employee within 48 hours of the DO inspection. Ensure that DO is complying with all the requirements noted above. Submit copy of compliant DO inspection record.

Violation Division: Alameda County Environmental Health
Violation Program: UST
Violation Source: CERS,

Map ID
Direction
Distance
Elevation

MAP FINDINGS

Site

Database(s)

EDR ID Number
EPA ID Number

COUNTY OF ALAMEDA GSA ALCOPARK GARAGE (Continued)

S121738512

Site ID: 108426
Site Name: County of Alameda GSA AlcoPark Garage
Violation Date: 07-23-2019
Citation: 23 CCR 16 2712(b)(1)(G) - California Code of Regulations, Title 23, Chapter 16, Section(s) 2712(b)(1)(G)
Violation Description: Failure to comply with one or more of the following overfill prevention equipment requirements: Alert the transfer operator when the tank is 90 percent full by restricting the flow into the tank or triggering an audible and visual alarm; or Restrict delivery of flow to the tank at least 30 minutes before the tank overfills, provided the restriction occurs when the tank is filled to no more than 95 percent of capacity; and activate an audible alarm at least five minutes before the tank overfills; or Provide positive shut-off of flow to the tank when the tank is filled to no more than 95 percent of capacity; or Provide positive shut-off of flow to the tank so that none of the fittings located on the top of the tank are exposed to product due to overfilling. Install/retrofit overfill prevention equipment that does not use flow restrictors on vent piping to meet overfill prevention equipment requirements when the overfill prevention equipment is installed, repaired, or replaced on and after October 1, 2018. For USTs installed before October 1, 2018, perform an inspection by October 13, 2018 and every 36 months thereafter. For USTs installed on and after October 1, 2018, perform an inspection at installation and every 36 months thereafter. Inspected within 30 days after a repair to the overfill prevention equipment. Inspected using an applicable manufacturer guidelines, industry codes, engineering standards, or a method approved by a professional engineer. Inspected by a certified UST service technician. Maintain records of overfill prevention equipment inspection for 36 months.
Violation Notes: Returned to compliance on 09/04/2019. Owner/Operator failed to meet one or more of the requirements applicable to overfill prevention equipment. The overfill prevention was not conducted by October 13, 2018. Maintain overfill prevention system to comply with the deficiencies noted above. A UST Modification Permit has already been approved by the CUPA to replace the drop tubes.
Violation Division: Alameda County Environmental Health
Violation Program: UST
Violation Source: CERS,

Site ID: 108426
Site Name: County of Alameda GSA AlcoPark Garage
Violation Date: 04-23-2018
Citation: HSC 6.5 25250.22 - California Health and Safety Code, Chapter 6.5, Section(s) 25250.22
Violation Description: Failure to properly manage used oil and/or fuel filters in accordance with the requirements.
Violation Notes: Returned to compliance on 07/16/2018. OBSERVATIONS: There are two drums of used oil filters currently on site. Last disposal of used oil filters occurred on 11/19/16. Used oil filters are to be disposed of at least once a year. CORRECTIVE ACTIONS: Dispose of the used oil filters and submit a copy of the receipt to ACDEH. Dispose of the used oil filters at least once a year.
Violation Division: Alameda County Environmental Health
Violation Program: HW
Violation Source: CERS,

Site ID: 108426

Map ID
Direction
Distance
Elevation

MAP FINDINGS

Site

Database(s)

EDR ID Number
EPA ID Number

COUNTY OF ALAMEDA GSA ALCOPARK GARAGE (Continued)

S121738512

Site Name: County of Alameda GSA AlcoPark Garage
Violation Date: 07-26-2021
Citation: HSC 6.95 25508(a)(3) - California Health and Safety Code, Chapter 6.95, Section(s) 25508(a)(3)
Violation Description: Failure to complete and electronically submit hazardous material inventory information for all reportable hazardous materials on site at or above reportable quantities.
Violation Notes: Returned to compliance on 09/10/2021. The business failed to electronically submit complete and accurate chemical inventory information for all hazardous materials on site at or above reportable quantities. The HMBP inventory did not include: - The Diesel Fuel No.2 in the BMD Storage max daily amount should be 275 gallons - One 55 gallon drum of hydraulic fluid in the BMD room needs to be added to the HMBP - One green 55 gallon drum of water base clear concrete curing compound in the BMD storage needs to be added to the HMBP. Electronically submit complete and accurate chemical inventory information for all hazardous materials on site at or above reportable quantities.
Violation Division: Alameda County Environmental Health
Violation Program: HMRRP
Violation Source: CERS,

Site ID: 108426
Site Name: County of Alameda GSA AlcoPark Garage
Violation Date: 07-26-2021
Citation: 22 CCR 11 66261.7 - California Code of Regulations, Title 22, Chapter 11, Section(s) 66261.7
Violation Description: Failure to manage empty containers greater than 5 gallons in capacity that previously held a hazardous material/waste in accordance with 22 CCR 11 66261.7 including but not limited to the following: (e)(2)By reclaiming its scrap value onsite or shipping the container or inner liner to a person who reclaims its scrap value; or (3) By reconditioning or re manufacturing the container or inner liner onsite for subsequent reuse, or shipping the container or inner liner to a person who reconditions or re-manufactures the container or inner liner; or (4) By shipping the container or inner liner to a supplier or to another intermediate collection location for accumulation prior to managing the container or inner liner pursuant to subsections (e)(2) or (e)(3) of 22 CCR 11 66261.7; or (i) By shipping the container or inner liner back to the supplier for the purpose of being refilled. (f) A container or an inner liner removed from a container larger than five gallons in capacity which is managed pursuant to subsection (e) of 22 CCR 11 66261.7 shall be marked with the date it has been emptied and shall be managed within one year of being emptied.
Violation Notes: Returned to compliance on 01/06/2022. Empty containers were not labeled empty or have the date emptied. - Three empty 35 gallon drums were not labeled empty or date emptied - Two empty 5 gallon containers were not labeled empty or date emptied - One empty red 55 gallon drum of Red Turbo in the BMD storage area was not labeled empty or date emptied Submit photos/documentation to this department demonstrating that the empty containers listed above have been marked with the date they were emptied and are being properly managed pursuant to 22 CCR 11 66261.7.
Violation Division: Alameda County Environmental Health
Violation Program: HW
Violation Source: CERS,

Map ID
Direction
Distance
Elevation

MAP FINDINGS

Site

Database(s)

EDR ID Number
EPA ID Number

COUNTY OF ALAMEDA GSA ALCOPARK GARAGE (Continued)

S121738512

Site ID: 108426
Site Name: County of Alameda GSA AlcoPark Garage
Violation Date: 04-23-2018
Citation: 22 CCR 23 66273.35 - California Code of Regulations, Title 22, Chapter 23, Section(s) 66273.35
Violation Description: Failure to accumulate universal waste for one year or less and to demonstrate the length of time that the universal waste has been accumulated from the date it became a waste or was received.
Violation Notes: Returned to compliance on 07/16/2018. OBSERVATIONS: Waste aerosols were last disposed of on 4/24/14. Universal waste must be disposed of at least once a year. CORRECTIVE ACTIONS: Dispose of the waste aerosols and submit a copy of the disposal receipt. Dispose annually.
Violation Division: Alameda County Environmental Health
Violation Program: HW
Violation Source: CERS,

Site ID: 108426
Site Name: County of Alameda GSA AlcoPark Garage
Violation Date: 07-26-2021
Citation: HSC 6.95 25508.2 - California Health and Safety Code, Chapter 6.95, Section(s) 25508.2
Violation Description: Failure to annually review and electronically certify that the business plan is complete and accurate on or before the annual due date.
Violation Notes: Returned to compliance on 09/10/2021. The business failed to electronically submit and certify that the business plan is complete, accurate, and in compliance with EPCRA on or before the required due date. The HMBP plan needs to be updated to include all the hazardous materials on site. - The Diesel Fuel No.2 in the BMD Storage max daily amount should be 275 gallons - One 55 gallon drum of hydraulic fluid in the BMD room needs to be added to the HMBP - One green 55 gallon drum of water base clear concrete curing compound in the BMD storage needs to be added to the HMBP. - The empty liquefied petroleum gas (lpg) cylinders were not on the correct location on the map. Electronically submit and certify that the business plan is complete, accurate, and in compliance with EPCRA within 30 days. On an ongoing basis, electronically submit and certify the business plan annually on or before the required due date. Remove the liquefied petroleum cylinders from site.
Violation Division: Alameda County Environmental Health
Violation Program: HMRRP
Violation Source: CERS,

Site ID: 108426
Site Name: County of Alameda GSA AlcoPark Garage
Violation Date: 07-26-2021
Citation: HSC 6.95 25508(a)(3) - California Health and Safety Code, Chapter 6.95, Section(s) 25508(a)(3)
Violation Description: Failure to complete and electronically submit a site map with all required content.
Violation Notes: Returned to compliance on 09/10/2021. The business failed to electronically submit a site map with all required content including: north orientation, loading area, internal roads, adjacent streets, storm and sewer drains, access and exit points, emergency shut offs, evacuation staging area, hazardous materials/waste storage areas and emergency response equipment. - One 55 gallon drum of hydraulic fluid in the BMD room - One green 55 gallon drum of water base clear

Map ID
Direction
Distance
Elevation

MAP FINDINGS

Site

Database(s)

EDR ID Number
EPA ID Number

COUNTY OF ALAMEDA GSA ALCOPARK GARAGE (Continued)

S121738512

concrete curing compound in the BMD storage - The empty liquefied petroleum gas (lpg) cylinders were not on the correct location on the map. Electronically submit a site map with all required content. The empty liquefied petroleum gas (lpg) cylinders should be removed from site or the location should be updated on the site map.

Violation Division: Alameda County Environmental Health
Violation Program: HMRRP
Violation Source: CERS,

Evaluation:

Eval General Type: Other/Unknown
Eval Date: 07-11-2017
Violations Found: No
Eval Type: Other, not routine, done by local agency
Eval Notes:

ON SITE FOR SECONDARY CONTAINMENT TESTING. THE TECHNICIAN WAS DAVID PEREIRA OF R.L STEVENS CO WHO POSSESS THE CALIFORNIA ICC UST SERVICE TECHNICIAN CERTIFICATION THAT EXPIRES 5-31-2018 AND THE INCON TESTER BY FRANKLIN FUELING CERTIFICATION THAT EXPIRES 2-15-2018. ALL PASSED.

Eval Division: Alameda County Environmental Health
Eval Program: UST
Eval Source: CERS,

Eval General Type: Compliance Evaluation Inspection
Eval Date: 07-23-2015
Violations Found: Yes
Eval Type: Routine done by local agency
Eval Notes:

ROUTINE INSPECTION SINGLE WALL SITE DISCOVERED THAT THE TWO GRADE LEVEL STEEL ACCESS COVERS OVER THE PIPING SUMPS DO NOT HAVE BOLTS AND GASKETS TO SEAL AGAINST LIQUID INTRUSION INTO THE SUBSURFACE. ALL SURFACE LIDS SHALL BE INSTALLED AT THE MANUFACTURER INTENDED. THE GREEN LIGHT IS BURNED OUT ON THE VR TLS 350 MONITORING CONSOLE; THE END OF THE ATG CAP WAS REPLACED DUE TO IT BEING CRACKED AND POSSIBLY ALLOWING CONTACT OF METAL ROD WITH THE SW FRP TANK INTERIOR. THE FUEL TANKS CAN NEVER BE FILLED PAST 95% OF THE NOMINAL CAPACITY. AN EXPLANATION OF THE MAX FILL ALARM AND FILLING THE TANK 1 TO 100% WILL BE REQUIRED. THE DO SHOULD BE ALERTED TO DOCUMENT FULLY THESE EVENTS.

Eval Division: Alameda County Environmental Health
Eval Program: UST
Eval Source: CERS,

Eval General Type: Compliance Evaluation Inspection
Eval Date: 07-24-2014
Violations Found: No
Eval Type: Routine done by local agency
Eval Notes: Light on veederroot had to be replaced
Eval Division: Oakland City Fire Department
Eval Program: UST
Eval Source: CERS,

Eval General Type: Compliance Evaluation Inspection
Eval Date: 07-20-2017
Violations Found: Yes
Eval Type: Routine done by local agency
Eval Notes:

ON SITE FOR ANNUAL MONITORING CERTIFICATION AND SPILL BUCKET TESTING. THE SERVICE TECHNICIAN WAS DAVID PEREIRA OF R.L STEVENS CO WHO POSSESSES THE CALIFORNIA ICC UST SERVICE TECHNICIAN CERTIFICATION THAT EXPIRES 5-31-18 AND THE VEEDER ROOT CERTIFICATION THAT EXPIRES

Map ID
Direction
Distance
Elevation

MAP FINDINGS

Site

Database(s)

EDR ID Number
EPA ID Number

COUNTY OF ALAMEDA GSA ALCOPARK GARAGE (Continued)

S121738512

1-18-18. ALL VIOLATIONS NOTED IN THE INSPECTION REPORT SHALL TO BE CORRECTED BY AUGUST 24, 2017 AND SUBMIT DOCUMENTATION VERIFICATION WITHIN THE SAME TIME FRAME.

Eval Division: Alameda County Environmental Health
Eval Program: UST
Eval Source: CERS,

Eval General Type: Compliance Evaluation Inspection
Eval Date: 07-26-2021
Violations Found: Yes
Eval Type: Routine done by local agency

Eval Notes: ALAMEDA COUNTY DEPARTMENT OF ENVIRONMENTAL HEALTH (ACDEH) ON SITE FOR ROUTINE HAZARDOUS MATERIALS BUSINESS PLAN (HMBP)PROGRAM INSPECTION. ESCORTED BY RICKY SALAVERRIA, THE LEAD MECHANIC, JASON GARRISON, THE ENVIRONMENTAL PROGRAM MANAGER AND MIKE BISHOP, THE ENVIRONMENTAL PROJECT MANAGER. ALL VIOLATION NOTED IN THE INSPECTION REPORT SHALL BE CORRECTED IMMEDIATELY. CHEMICALS ON SITE BELOW THE REPORTING THRESHOLD (55 GALLONS FOR LIQUID, 500 POUNDS FOR SOLIDS AND 200 CUBIC FEET FOR COMPRESSED GASES) CAN BE REMOVED FROM SITE: - GREASE - NEW ANTIFREEZE IS BELOW REPORTING THRESHOLD - CRUSHED OIL FILTERS IS BELOW REPORTING THRESHOLD - USED ANTIFREEZE IS BELOW REPORTING THRESHOLD - ABSORBENT WASTE IS BELOW REPORTING THRESHOLD - WASTE AEROSOL CANS IS BELOW REPORTING THRESHOLD

Eval Division: Alameda County Environmental Health
Eval Program: HMRRP
Eval Source: CERS,

Eval General Type: Compliance Evaluation Inspection
Eval Date: 04-23-2018
Violations Found: Yes
Eval Type: Routine done by local agency

Eval Notes: On site with Rick Salaverria, Lead Mechanic for GSA. Scot Allan previously granted permission to conduct this inspection. The Hazardous Waste Generator program was the only program inspected today. There is a sump near the waste coolant and new soap storage area that has liquid in it. According to Mr. Salaverria Safety-Kleen will be pumping it out later this week. Ensure that no liquid accumulated in that sump. Facility may want to consider moving all hazardous materials/waste from that area to avoid contaminating this sump. Facility is a Small Quantity Generator and thus all hazardous waste must be disposed of at least every six months (except for used oil filters and waste aerosols which must be disposed of annually). Ensure that all empty drums are labeled as "empty". All violations noted in this Hazardous Waste Generator inspection report are to be corrected within 30 days and proof of those corrections submitted to this office in the same time [Truncated]

Eval Division: Alameda County Environmental Health
Eval Program: HW
Eval Source: CERS,

Eval General Type: Other/Unknown
Eval Date: 07-11-2017
Violations Found: No
Eval Type: Other, not routine, done by local agency

Eval Notes: ON SITE FOR SECONDARY CONTAINMENT TESTING. THE TECHNICIAN WAS DAVID PEREIRA OF R.L STEVENS CO WHO POSSESS THE CALIFORNIA ICC UST SERVICE TECHNICIAN CERTIFICATION THAT EXPIRES 5-31-2018 AND THE INCON TESTER

Map ID
Direction
Distance
Elevation

MAP FINDINGS

Site

Database(s)

EDR ID Number
EPA ID Number

COUNTY OF ALAMEDA GSA ALCOPARK GARAGE (Continued)

S121738512

BY FRANKLIN FUELING CERTIFICATION THAT EXPIRES 2-15-2018.

Eval Division: Alameda County Environmental Health
Eval Program: UST
Eval Source: CERS,

Eval General Type: Compliance Evaluation Inspection
Eval Date: 07-16-2018
Violations Found: Yes
Eval Type: Routine done by local agency

Eval Notes: ALAMEDA COUNTY DEPARTMENT OF ENVIRONMENTAL HEALTH (ACDEH) ON SITE FOR ANNUAL MONITORING CERTIFICATION (AMC) AND ROUTINE INSPECTION. THE SERVICE TECHNICIAN WAS DAVID PEREIRA OF R.L STEVENS CO. WHO POSSESSES THE CALIFORNIA ICC UST SERVICE TECHNICIAN CERTIFICATION THAT EXPIRES 5-21-20 AND THE VEEDER ROOT CERTIFICATION THAT EXPIRES 1-22-20. ALL VIOLATIONS NOTED IN THE INSPECTION REPORT SHALL BE CORRECTED BY AUGUST 15, 2018 AND ANY VERIFICATION DOCUMENTATION SUBMITTED WITHIN THE SAME TIME FRAME.

Eval Division: Alameda County Environmental Health
Eval Program: UST
Eval Source: CERS,

Eval General Type: Compliance Evaluation Inspection
Eval Date: 07-18-2016
Violations Found: Yes
Eval Type: Routine done by local agency

Eval Notes: ROUTINE INSPECTION OF THE TWO USTS- SINGLE WALL OBSERVATION: DID NOT SEE A LIST OF BMPS FOR THE SITE USED IN THE TRAINING, ATTACH A COPY TO THE SIGN IN SHEET. PERMITTING OF THE TWO TANKS WILL BE RESEARCHED TO DETERMINE WHAT VIOLATIONS NEED TO BE CORRECTED IF ANY. PERMIT WILL BE ISSUED AS SOON AS POSSIBLE.

Eval Division: Alameda County Environmental Health
Eval Program: UST
Eval Source: CERS,

Eval General Type: Compliance Evaluation Inspection
Eval Date: 07-21-2020
Violations Found: Yes
Eval Type: Routine done by local agency

Eval Notes: ALAMEDA COUNTY DEPARTMENT OF ENVIRONMENTAL HEALTH (ACDEH) ON SITE FOR ANNUAL MONITORING CERTIFICATION (AMC) AND ROUTINE INSPECTION. THE TECHNICIAN WAS DAVID PEREIRA OF R.L STEVENS CO. CERTIFICATIONS ON FILE. ALL VIOLATIONS NOTED IN THE INSPECTION REPORT SHALL BE CORRECTED IMMEDIATELY. THE FACILITY HAS 2 SINGLE WALL FIBERGLASS TANKS, DIRECT BURY FILL BUCKETS, FILL TUBE SHUT OFF VALVE AS OVERFILL AND NO LEAK DETECTORS. THE LAST AMC WAS CONDUCTED 7-23-19, THE LAST SECONDARY CONTAINMENT TEST WAS CONDUCTED ON 7-11-17 AND THE LAST OVERFILL PREVENTION INSPECTION WAS CONDUCTED ON 9-6-19.

Eval Division: Alameda County Environmental Health
Eval Program: UST
Eval Source: CERS,

Eval General Type: Compliance Evaluation Inspection
Eval Date: 07-23-2019
Violations Found: Yes
Eval Type: Routine done by local agency

Eval Notes: ALAMEDA COUNTY DEPARTMENT OF ENVIRONMENTAL HEALTH (ACDEH) ON SITE FOR ANNUAL MONITORING CERTIFICATION AND ROUTINE INSPECTION. THE TECHNICIAN

Map ID
Direction
Distance
Elevation

MAP FINDINGS

Site

Database(s)

EDR ID Number
EPA ID Number

COUNTY OF ALAMEDA GSA ALCOPARK GARAGE (Continued)

S121738512

WAS DAVID PEREIRA OF R.L STEVENS. CERTIFICATION ON FILE. ALL VIOLATIONS NOTED IN THE INSPECTION REPORT SHALL BE CORRECTED IMMEDIETLY

Eval Division: Alameda County Environmental Health
Eval Program: UST
Eval Source: CERS,

Eval General Type: Compliance Evaluation Inspection
Eval Date: 07-24-2014
Violations Found: No
Eval Type: Routine done by local agency
Eval Notes: no violations noted
Eval Division: Oakland City Fire Department
Eval Program: HMRRP
Eval Source: CERS,

Eval General Type: Compliance Evaluation Inspection
Eval Date: 07-24-2014
Violations Found: No
Eval Type: Routine done by local agency
Eval Notes: no violations noted
Eval Division: Oakland City Fire Department
Eval Program: HW
Eval Source: CERS,

Eval General Type: Compliance Evaluation Inspection
Eval Date: 07-08-2021
Violations Found: Yes
Eval Type: Routine done by local agency
Eval Notes: ALAMEDA COUNTY DEPARTMENT OF ENVIRONMENTAL HEALTH (ACDEH) ON SITE FOR ANNUAL MONITORING CERTIFICATION (AMC) AND ROUTINE INSPECTION. THE TECHNICIAN WAS DAVID PEREIRA OF R.L STEVENS CO.CERTIFICATIONS ON FILE. ALL VIOLATIONS NOTED IN THE INSPECTION REPORT WERE CORRECTED ON SITE. THE FACILITY HAS 2 SINGLE WALL FIBERGLASS TANKS, DIRECT BURY FILL BUCKETS, FILL TUBE SHUT OFF VALVE AS OVERFILL AND NO LEAK DETECTORS. THE LAST AMC WAS CONDUCTED 7-21-20, THE LAST SECONDARY CONTAINMENT TEST WAS CONDUCTED ON 7-22-20 AND THE LAST OVERFILL PREVENTION INSPECTION WAS CONDUCTED ON 9-6-19.

Eval Division: Alameda County Environmental Health
Eval Program: UST
Eval Source: CERS,

Eval General Type: Compliance Evaluation Inspection
Eval Date: 07-16-2018
Violations Found: No
Eval Type: Routine done by local agency
Eval Notes: ALAMEDA COUNTY DEPARTMENT OF ENVIRONMENTAL HEALTH ON SITE FOR HAZARDOUS MATERIALS BUSINESS PLAN INSPECTION. ESCORTED BY RICKY SALAVERRIA, LEAD MECHANIC. NO VIOLATIONS NOTED DURING THE INSPECTION.

Eval Division: Alameda County Environmental Health
Eval Program: HMRRP
Eval Source: CERS,

Eval General Type: Compliance Evaluation Inspection
Eval Date: 07-18-2016
Violations Found: Yes
Eval Type: Routine done by local agency

Map ID
Direction
Distance
Elevation

MAP FINDINGS

Site

Database(s)

EDR ID Number
EPA ID Number

COUNTY OF ALAMEDA GSA ALCOPARK GARAGE (Continued)

S121738512

Eval Notes: ROUTINE INSPECTION- INVENTORY OF UNDER THRESHOLD CHEMICALS CAN BE REMOVED FROM THE INVENTORY, INCLUDING GASES LESS THAN 200 CU FT. ONE GALLON CONTAINERS OF COOLANT DO NOT NEED TO BE REPORTED SINCE LESS THAN 55 GALLONS. RECOMMEND SERVICING EYE WASH STATIONS ON A 30 DAY BASIS, AS THEY ARE NOT SERVICED CURRENTLY.

Eval Division: Alameda County Environmental Health
Eval Program: HMRRP
Eval Source: CERS,

Eval General Type: Compliance Evaluation Inspection
Eval Date: 07-26-2021
Violations Found: Yes
Eval Type: Routine done by local agency
Eval Notes: ALAMEDA COUNTY DEPARTMENT OF ENVIRONMENTAL HEALTH (ACDEH) ON SITE FOR ROUTINE HAZARDOUS WASTE GENERATOR (HWG) PROGRAM INSPECTION. ESCORTED BY RICKY SALAVERRIA, THE LEAD MECHANIC, JASON GARRISON, THE ENVIRONMENTAL PROGRAM MANAGER AND MIKE BISHOP, THE ENVIRONMENTAL PROJECT MANAGER. ALL VIOLATION NOTED IN THE INSPECTION REPORT SHALL BE CORRECTED IMMEDIATELY. THE FACILITY HAS LESS THAN 9 EMPLOYEES THAT HANDLE HAZARDOUS WASTE AFTER REVIEWING THE GENERATOR'S DISPOSAL RECORDS AND BUSINESS OPERATIONS, IT WAS OBSERVED THE FACILITY IS A SMALL QUANTITY HAZARDOUS WASTE GENERATOR WHO GENERATES MORE THAN 100 KG, BUT LESS THAN 1000 KG OF HAZARDOUS WASTE PER MONTH

Eval Division: Alameda County Environmental Health
Eval Program: HW
Eval Source: CERS,

Eval General Type: Other/Unknown
Eval Date: 09-06-2019
Violations Found: No
Eval Type: Other, not routine, done by local agency
Eval Notes: ALAMEDA COUNTY DEPARTMENT OF ENVIRONMENTAL HEALTH (ACDEH) ON SITE FOR SR0038040 TESTING SPILL BUCKETS AFTER BEING REPLACED. THE TECHNICIAN WAS MICK JORDAN OF ARMER/NORMAN & ASSOCIATES. BOTH SPILL BUCKETS PASSED TESTING.

Eval Division: Alameda County Environmental Health
Eval Program: UST
Eval Source: CERS,

Coordinates:
Site ID: 108426
Facility Name: County of Alameda GSA AlcoPark Garage
Env Int Type Code: HWG
Program ID: 10398013
Coord Name: Not reported
Ref Point Type Desc: Center of a facility or station.,
Latitude: 37.800730
Longitude: -122.265290

Affiliation:
Affiliation Type Desc: Legal Owner
Entity Name: County of Alameda GSA
Entity Title: Not reported
Affiliation Address: 165 - 13th Street
Affiliation City: Oakland
Affiliation State: CA

Map ID
Direction
Distance
Elevation

MAP FINDINGS

Site

Database(s)

EDR ID Number
EPA ID Number

COUNTY OF ALAMEDA GSA ALCOPARK GARAGE (Continued)

S121738512

Affiliation Country: United States
Affiliation Zip: 94612
Affiliation Phone: (510) 272-6403,

Affiliation Type Desc: Parent Corporation
Entity Name: Alameda County General Services Agency
Entity Title: Not reported
Affiliation Address: Not reported
Affiliation City: Not reported
Affiliation State: Not reported
Affiliation Country: Not reported
Affiliation Zip: Not reported
Affiliation Phone: ,

Affiliation Type Desc: UST Tank Operator
Entity Name: County of Alameda GSA - Motor Vehicle Division
Entity Title: Not reported
Affiliation Address: 165 13th Street
Affiliation City: Oakland
Affiliation State: CA
Affiliation Country: United States
Affiliation Zip: 94612
Affiliation Phone: (510) 272-6403,

Affiliation Type Desc: Environmental Contact
Entity Name: Jason Garrison
Entity Title: Not reported
Affiliation Address: 1401 Lakeside Drive, Ste. 800
Affiliation City: Oakland
Affiliation State: CA
Affiliation Country: Not reported
Affiliation Zip: 94612
Affiliation Phone: ,

Affiliation Type Desc: Operator
Entity Name: County of Alameda GSA - Motor Vehicle Division
Entity Title: Not reported
Affiliation Address: Not reported
Affiliation City: Not reported
Affiliation State: Not reported
Affiliation Country: Not reported
Affiliation Zip: Not reported
Affiliation Phone: (510) 272-6403,

Affiliation Type Desc: UST Permit Applicant
Entity Name: Rod Freitag
Entity Title: Environmental Program Manager
Affiliation Address: Not reported
Affiliation City: Not reported
Affiliation State: Not reported
Affiliation Country: Not reported
Affiliation Zip: Not reported
Affiliation Phone: (510) 208-9522,

Affiliation Type Desc: UST Property Owner Name
Entity Name: County of Alameda
Entity Title: Not reported

Map ID
Direction
Distance
Elevation

MAP FINDINGS

Site

Database(s)

EDR ID Number
EPA ID Number

COUNTY OF ALAMEDA GSA ALCOPARK GARAGE (Continued)

S121738512

Affiliation Address: 1401 Lakeside Drive (Attn: GSA-Capital Programs, Environmental Dept.)
Affiliation City: Oakland
Affiliation State: CA
Affiliation Country: United States
Affiliation Zip: 94612
Affiliation Phone: (510) 208-9525,

Affiliation Type Desc: UST Tank Owner
Entity Name: County of Alameda
Entity Title: Not reported
Affiliation Address: 1401 Lakeside Drive (Attn: GSA-Capital Programs, Environmetnal Dept.)
Affiliation City: Oakland
Affiliation State: CA
Affiliation Country: United States
Affiliation Zip: 94612
Affiliation Phone: (510) 208-9525,

Affiliation Type Desc: CUPA District
Entity Name: Alameda County Env Health
Entity Title: Not reported
Affiliation Address: 1131 Harbor Parkway, Suite 240
Affiliation City: Alameda
Affiliation State: CA
Affiliation Country: Not reported
Affiliation Zip: 94502-6577
Affiliation Phone: (510) 567-6700,

Affiliation Type Desc: Document Preparer
Entity Name: Briana Lipka, Du-all Safety
Entity Title: Not reported
Affiliation Address: Not reported
Affiliation City: Not reported
Affiliation State: Not reported
Affiliation Country: Not reported
Affiliation Zip: Not reported
Affiliation Phone: ,

Affiliation Type Desc: Facility Mailing Address
Entity Name: Mailing Address
Entity Title: Not reported
Affiliation Address: 165 - 13th Street
Affiliation City: Oakland
Affiliation State: CA
Affiliation Country: Not reported
Affiliation Zip: 94612
Affiliation Phone: ,

Affiliation Type Desc: Identification Signer
Entity Name: Michael Bishop
Entity Title: Environmental Project Manager
Affiliation Address: Not reported
Affiliation City: Not reported
Affiliation State: Not reported
Affiliation Country: Not reported
Affiliation Zip: Not reported
Affiliation Phone: ,

MAP FINDINGS

Map ID
Direction
Distance
Elevation

Site

Database(s)

EDR ID Number
EPA ID Number

Y244 **ALCOPARK GARAGE**
SSE **165 13TH ST**
1/8-1/4 **OAKLAND, CA 94612**
0.239 mi.
1261 ft. **Site 10 of 10 in cluster Y**

LUST **S101624486**
Alameda County CS
HIST UST
CA FID UST
Cortese
HIST CORTESE
CERS

Relative:
Higher

Actual:
35 ft.

LUST:
Name: ALCO PARK GARAGE
Address: 165 13TH STREET
City,State,Zip: OAKLAND, CA 94612
Lead Agency: SAN FRANCISCO BAY RWQCB (REGION 2)
Case Type: LUST Cleanup Site
Geo Track: http://geotracker.waterboards.ca.gov/profile_report.asp?global_id=T0600100049
Global Id: T0600100049
Latitude: 37.800737996185
Longitude: -122.264840984131
Status: Completed - Case Closed
Status Date: 04/29/2010
Case Worker: UUU
RB Case Number: 01-0055
Local Agency: Not reported
File Location: All Files are on GeoTracker or in the Local Agency Database
Local Case Number: Not reported
Potential Media Affect: Other Groundwater (uses other than drinking water)
Potential Contaminants of Concern: Gasoline
Site History: Not reported

LUST:
Global Id: T0600100049
Contact Type: Regional Board Caseworker
Contact Name: Regional Water Board
Organization Name: SAN FRANCISCO BAY RWQCB (REGION 2)
Address: 1515 CLAY ST SUITE 1400
City: OAKLAND
Email: Not reported
Phone Number: Not reported

LUST:
Global Id: T0600100049
Action Type: RESPONSE
Date: 08/25/2009
Action: Electronic Reporting Submittal Due

Global Id: T0600100049
Action Type: RESPONSE
Date: 08/18/2008
Action: Soil and Water Investigation Report

Global Id: T0600100049
Action Type: RESPONSE
Date: 10/30/2008
Action: Monitoring Report - Annually

Global Id: T0600100049
Action Type: ENFORCEMENT
Date: 03/23/2010
Action: Clean Up Fund - Case Closure Review Summary Report (RSR)

Map ID
Direction
Distance
Elevation

MAP FINDINGS

Site

Database(s)

EDR ID Number
EPA ID Number

ALCOPARK GARAGE (Continued)

S101624486

Global Id:	T0600100049
Action Type:	Other
Date:	06/29/1994
Action:	Leak Discovery
Global Id:	T0600100049
Action Type:	ENFORCEMENT
Date:	04/29/2010
Action:	Closure/No Further Action Letter
Global Id:	T0600100049
Action Type:	REMEDIATION
Date:	09/09/9999
Action:	Not reported
Global Id:	T0600100049
Action Type:	ENFORCEMENT
Date:	06/19/2008
Action:	Staff Letter - #20080619A
Global Id:	T0600100049
Action Type:	ENFORCEMENT
Date:	06/19/2008
Action:	Staff Letter - #20080619B
Global Id:	T0600100049
Action Type:	ENFORCEMENT
Date:	11/19/2009
Action:	Site Visit / Inspection / Sampling
Global Id:	T0600100049
Action Type:	Other
Date:	08/10/1994
Action:	Leak Reported
Global Id:	T0600100049
Action Type:	RESPONSE
Date:	09/08/2009
Action:	Soil and Water Investigation Workplan - Addendum
Global Id:	T0600100049
Action Type:	ENFORCEMENT
Date:	07/10/2009
Action:	Staff Letter - #20090710
Global Id:	T0600100049
Action Type:	ENFORCEMENT
Date:	07/28/2009
Action:	Staff Letter - #20090728
LUST:	
Global Id:	T0600100049
Status:	Open - Case Begin Date
Status Date:	06/29/1994
Global Id:	T0600100049
Status:	Open - Site Assessment

Map ID
Direction
Distance
Elevation

MAP FINDINGS

Site

Database(s)

EDR ID Number
EPA ID Number

ALCOPARK GARAGE (Continued)

S101624486

Status Date: 08/10/1994

Global Id: T0600100049
Status: Open - Site Assessment
Status Date: 01/15/1998

Global Id: T0600100049
Status: Open - Site Assessment
Status Date: 03/09/1998

Global Id: T0600100049
Status: Open - Site Assessment
Status Date: 04/17/1998

Global Id: T0600100049
Status: Completed - Case Closed
Status Date: 04/29/2010

Alameda County CS:

Name: ALCO PARK GARAGE
Address: 165 13TH ST
City,State,Zip: OAKLAND, CA 94612
Status: Leak Confirmation
Record Id: RO0000401
PE: 5602
Facility Status: Leak Confirmation
Latitude: 37.800856603
Longitude: -122.26491865

Name: ALCO PARK GARAGE
Address: 165 13TH ST
City,State,Zip: OAKLAND, CA 94612
Status: 11
Record Id: RO0000401
PE: 5602
Facility Status: Not reported
Latitude: 37.800856603
Longitude: -122.26491865

Name: ALCO PARK GARAGE
Address: 165 13TH ST
City,State,Zip: OAKLAND, CA 94612
Status: Preliminary Site Assessment Workplan Submitted
Record Id: RO0000401
PE: 5602
Facility Status: Preliminary Site Assessment Workplan Submitted
Latitude: 37.800856603
Longitude: -122.26491865

Name: ALCO PARK GARAGE
Address: 165 13TH ST
City,State,Zip: OAKLAND, CA 94612
Status: Preliminary Site Assessment Underway
Record Id: RO0000401
PE: 5602
Facility Status: Preliminary Site Assessment Underway

Map ID
Direction
Distance
Elevation

MAP FINDINGS

Site

Database(s)

EDR ID Number
EPA ID Number

ALCOPARK GARAGE (Continued)

S101624486

Latitude: 37.800856603
Longitude: -122.26491865

Name: ALCO PARK GARAGE
Address: 165 13TH ST
City,State,Zip: OAKLAND, CA 94612
Status: Pollution Characterization
Record Id: RO0000401
PE: 5602
Facility Status: Pollution Charaterization
Latitude: 37.800856603
Longitude: -122.26491865

HIST UST:

Name: ALCOPARK GARAGE
Address: 165 13TH STREET
City,State,Zip: OAKLAND, CA 94612
File Number: 00035EC6
URL: <http://geotracker.waterboards.ca.gov/ustpdfs/pdf/00035EC6.pdf>
Region: Not reported
Facility ID: Not reported
Facility Type: Not reported
Other Type: Not reported
Contact Name: Not reported
Telephone: Not reported
Owner Name: Not reported
Owner Address: Not reported
Owner City,St,Zip: Not reported
Total Tanks: Not reported

Tank Num: Not reported
Container Num: Not reported
Year Installed: Not reported
Tank Capacity: Not reported
Tank Used for: Not reported
Type of Fuel: Not reported
Container Construction Thickness: Not reported
Leak Detection: Not reported

Click here for Geo Tracker PDF:

CA FID UST:

Facility ID: 01000174
Regulated By: UTNKA
Regulated ID: 00027246
Cortese Code: Not reported
SIC Code: Not reported
Facility Phone: 4155309660
Mail To: Not reported
Mailing Address: 4400 MACARTHUR BLVD
Mailing Address 2: Not reported
Mailing City,St,Zip: OAKLAND 94612
Contact: Not reported
Contact Phone: Not reported
DUNs Number: Not reported
NPDES Number: Not reported

Map ID
Direction
Distance
Elevation

MAP FINDINGS

Site

Database(s)

EDR ID Number
EPA ID Number

ALCOPARK GARAGE (Continued)

S101624486

EPA ID: Not reported
Comments: Not reported
Status: Active

CORTESE:

Name: ALCO PARK GARAGE
Address: 165 13TH STREET
City,State,Zip: OAKLAND, CA 94612
Region: CORTESE
Envirostor Id: Not reported
Global ID: T0600100049
Site/Facility Type: LUST CLEANUP SITE
Cleanup Status: COMPLETED - CASE CLOSED
Status Date: Not reported
Site Code: Not reported
Latitude: Not reported
Longitude: Not reported
Owner: Not reported
Enf Type: Not reported
Swat R: Not reported
Flag: active
Order No: Not reported
Waste Discharge System No: Not reported
Effective Date: Not reported
Region 2: Not reported
WID Id: Not reported
Solid Waste Id No: Not reported
Waste Management Uit Name: Not reported
File Name: Active Open

HIST CORTESE:

edr_fname: ALCOPARK GARAGE
edr_fadd1: 165 13TH
City,State,Zip: OAKLAND, CA 94612
Region: CORTESE
Facility County Code: 1
Reg By: LTNKA
Reg Id: 01-0055

CERS:

Name: ALAMEDA COUNTY PARKING GARAGE
Address: 165 13TH ST
City,State,Zip: OAKLAND, CA 94612
Site ID: 450178
CERS ID: 110041429772
CERS Description: US EPA Air Emission Inventory System (EIS)

Name: ALCO PARK GARAGE
Address: 165 13TH STREET
City,State,Zip: OAKLAND, CA 94612
Site ID: 237724
CERS ID: T0600100049
CERS Description: Leaking Underground Storage Tank Cleanup Site

Affiliation:

Affiliation Type Desc: Regional Board Caseworker

Map ID
Direction
Distance
Elevation

MAP FINDINGS

Site

Database(s)

EDR ID Number
EPA ID Number

ALCOPARK GARAGE (Continued)

S101624486

Entity Name: Regional Water Board - SAN FRANCISCO BAY RWQCB (REGION 2)
Entity Title: Not reported
Affiliation Address: 1515 CLAY ST SUITE 1400
Affiliation City: OAKLAND
Affiliation State: CA
Affiliation Country: Not reported
Affiliation Zip: Not reported
Affiliation Phone: ,

U245
SSW
1/8-1/4
0.240 mi.
1268 ft.

EAST BAY ASIAN LOCAL DEVELOPMENT CORPORATION
285 12TH STREET
OAKLAND, CA 94607
Site 6 of 7 in cluster U

ENVIROSTOR **S126381814**
VCP **N/A**
HAZNET
HWTS

Relative:
Higher
Actual:
40 ft.

ENVIROSTOR:
Name: 285 12TH STREET
Address: 285 12TH STREET
City,State,Zip: OAKLAND, CA 94607
Facility ID: 60003039
Status: Active
Status Date: 08/27/2020
Site Code: 202327
Site Type: Voluntary Cleanup
Site Type Detailed: Voluntary Agreement
Acres: 0.38
NPL: NO
Regulatory Agencies: SMBRP
Lead Agency: SMBRP
Program Manager: Elizabeth Chung
Supervisor: Marikka Hughes
Division Branch: Cleanup Berkeley
Assembly: , 18
Senate: , 09
Special Program: Voluntary Agreement - CLRRA
Restricted Use: NO
Site Mgmt Req: NONE SPECIFIED
Funding: Responsible Party
Latitude: 37.80118
Longitude: -122.2682
APN: 002 006900301
Past Use: NONE SPECIFIED
Potential COC: NONE SPECIFIED
Confirmed COC: NONE SPECIFIED
Potential Description: NONE SPECIFIED
Alias Name: 002 006900301
Alias Type: APN
Alias Name: 202327
Alias Type: Project Code (Site Code)
Alias Name: 60003039
Alias Type: Envirostor ID Number

Completed Info:
Completed Area Name: PROJECT WIDE
Completed Sub Area Name: Not reported
Completed Document Type: Voluntary Cleanup Consultation
Completed Date: 08/31/2020

Map ID
Direction
Distance
Elevation

MAP FINDINGS

Site

Database(s)

EDR ID Number
EPA ID Number

EAST BAY ASIAN LOCAL DEVELOPMENT CORPORATION (Continued)

S126381814

Comments: Not reported

Completed Area Name: PROJECT WIDE
Completed Sub Area Name: Not reported
Completed Document Type: California Land Reuse and Revitalization Agreement
Completed Date: 06/15/2021
Comments: fully executed CLRRA Agreement

Completed Area Name: PROJECT WIDE
Completed Sub Area Name: Not reported
Completed Document Type: Correspondence
Completed Date: 04/05/2021
Comments: Pursuant to Cal. H&S Code section 25395.92(b) DTSC sent a notice to other agencies to notify them of the intent to enter into a CLRRA agreement with 285 12th St, LP/ EBALDC.

Completed Area Name: PROJECT WIDE
Completed Sub Area Name: Not reported
Completed Document Type: Annual Oversight Cost Estimate
Completed Date: 09/10/2021
Comments: Not reported

Completed Area Name: PROJECT WIDE
Completed Sub Area Name: Not reported
Completed Document Type: Correspondence
Completed Date: 05/14/2021
Comments: Email sent to RP regarding missing activities on the CLRRA Agreement, Cost Estimate Sheet.

Completed Area Name: PROJECT WIDE
Completed Sub Area Name: Not reported
Completed Document Type: Technical Workplan
Completed Date: 12/30/2020
Comments: The Memo summarizes previous Site environmental investigations conducted in 2015, 2016, 2017, and results from soil, soil gas, and groundwater sampling that Roux conducted in 2020. Environmental investigations indicate that the following contaminants of potential concern (COPCs) are present at the Site above applicable DTSC Human and Ecological Risk Office Note 3 screening levels, United States Environmental Protection Agency Regional Screening Levels, and/or San Francisco Bay Regional Water Quality Control Board Environmental Screening Levels: lead, benzo(a)pyrene, dibenzo(a,h)anthracene, total petroleum hydrocarbons as diesel (TPH-d), and TPH as motor oil (TPH-mo) in soil; 1,2-dichloroethane (1,2-DCA), and TPH-d in groundwater; and 1,2-DCA, benzene, chloroform, and trichloroethylene (TCE) in soil vapor. TCE is also found above the screening levels within 100-feet of distance from the property boundaries in groundwater. The memo outlines remediation activities that may be conducted to reduce risk to human health and the environment. Remediation activities and controls will likely include the following: soil excavation, importing clean fill, soil consolidation and stabilization, groundwater treatment and/or groundwater use restriction, vapor barrier, sub slab venting system and/or vapor mitigation system. An Operations and Maintenance plan will be required to ensure that the vapor barrier is effective, and a land use covenant may be necessary to ensure that all the environmental conditions at the site remain protective of human health and the

Map ID
Direction
Distance
Elevation

MAP FINDINGS

Site

Database(s)

EDR ID Number
EPA ID Number

EAST BAY ASIAN LOCAL DEVELOPMENT CORPORATION (Continued)

S126381814

environment.

Completed Area Name: PROJECT WIDE
Completed Sub Area Name: Not reported
Completed Document Type: Phase 1
Completed Date: 01/15/2021
Comments: The Phase I report has been submitted to DTSC to be reviewed as an All Appropriate Inquiry (AAI) for the California Land Reuse and Revitalization Act (CLRRA) Agreement. It has all the required information for an AAI.

Future Area Name: Not reported
Future Sub Area Name: Not reported
Future Document Type: Not reported
Future Due Date: Not reported
Schedule Area Name: PROJECT WIDE
Schedule Sub Area Name: Not reported
Schedule Document Type: Preliminary Endangerment Assessment Report
Schedule Due Date: 12/09/2021
Schedule Revised Date: 06/30/2022
Schedule Area Name: PROJECT WIDE
Schedule Sub Area Name: Not reported
Schedule Document Type: AB 389 Response Plan
Schedule Due Date: 07/14/2022
Schedule Revised Date: Not reported
Schedule Area Name: PROJECT WIDE
Schedule Sub Area Name: Not reported
Schedule Document Type: Land Use Restriction
Schedule Due Date: 11/07/2022
Schedule Revised Date: Not reported

VCP:

Name: 285 12TH STREET
Address: 285 12TH STREET
City,State,Zip: OAKLAND, CA 94607
Facility ID: 60003039
Site Type: Voluntary Cleanup
Site Type Detail: Voluntary Agreement
Site Mgmt. Req.: NONE SPECIFIED
Acres: 0.38
National Priorities List: NO
Cleanup Oversight Agencies: SMBRP
Lead Agency: SMBRP
Lead Agency Description: DTSC - Site Cleanup Program
Project Manager: Elizabeth Chung
Supervisor: Marikka Hughes
Division Branch: Cleanup Berkeley
Site Code: 202327
Assembly: , 18
Senate: , 09
Special Programs Code: Voluntary Agreement - CLRRA
Status: Active
Status Date: 08/27/2020
Restricted Use: NO
Funding: Responsible Party
Lat/Long: 37.80118 / -122.2682
APN: 002 006900301

Map ID
Direction
Distance
Elevation

MAP FINDINGS

Site

Database(s)

EDR ID Number
EPA ID Number

EAST BAY ASIAN LOCAL DEVELOPMENT CORPORATION (Continued)

S126381814

Past Use: NONE SPECIFIED
Potential COC: NONE SPECIFIED
Confirmed COC: NONE SPECIFIED
Potential Description: NONE SPECIFIED
Alias Name: 002 006900301
Alias Type: APN
Alias Name: 202327
Alias Type: Project Code (Site Code)
Alias Name: 60003039
Alias Type: Envirostor ID Number

Completed Info:

Completed Area Name: PROJECT WIDE
Completed Sub Area Name: Not reported
Completed Document Type: Voluntary Cleanup Consultation
Completed Date: 08/31/2020
Comments: Not reported

Completed Area Name: PROJECT WIDE
Completed Sub Area Name: Not reported
Completed Document Type: California Land Reuse and Revitalization Agreement
Completed Date: 06/15/2021
Comments: fully executed CLRRA Agreement

Completed Area Name: PROJECT WIDE
Completed Sub Area Name: Not reported
Completed Document Type: Correspondence
Completed Date: 04/05/2021
Comments: Pursuant to Cal. H&S Code section 25395.92(b) DTSC sent a notice to other agencies to notify them of the intent to enter into a CLRRA agreement with 285 12th St, LP/ EBALDC.

Completed Area Name: PROJECT WIDE
Completed Sub Area Name: Not reported
Completed Document Type: Annual Oversight Cost Estimate
Completed Date: 09/10/2021
Comments: Not reported

Completed Area Name: PROJECT WIDE
Completed Sub Area Name: Not reported
Completed Document Type: Correspondence
Completed Date: 05/14/2021
Comments: Email sent to RP regarding missing activities on the CLRRA Agreement, Cost Estimate Sheet.

Completed Area Name: PROJECT WIDE
Completed Sub Area Name: Not reported
Completed Document Type: Technical Workplan
Completed Date: 12/30/2020
Comments: The Memo summarizes previous Site environmental investigations conducted in 2015, 2016, 2017, and results from soil, soil gas, and groundwater sampling that Roux conducted in 2020. Environmental investigations indicate that the following contaminants of potential concern (COPCs) are present at the Site above applicable DTSC Human and Ecological Risk Office Note 3 screening levels, United States Environmental Protection Agency Regional Screening Levels, and/or San Francisco Bay Regional Water Quality Control Board Environmental Screening Levels: lead, benzo(a)pyrene, dibenzo(a,h)anthracene, total

Map ID
Direction
Distance
Elevation

MAP FINDINGS

Site

Database(s)

EDR ID Number
EPA ID Number

EAST BAY ASIAN LOCAL DEVELOPMENT CORPORATION (Continued)

S126381814

petroleum hydrocarbons as diesel (TPH-d), and TPH as motor oil (TPH-mo) in soil; 1,2-dichloroethane (1,2-DCA), and TPH-d in groundwater; and 1,2-DCA, benzene, chloroform, and trichloroethylene (TCE) in soil vapor. TCE is also found above the screening levels within 100-feet of distance from the property boundaries in groundwater. The memo outlines remediation activities that may be conducted to reduce risk to human health and the environment. Remediation activities and controls will likely include the following: soil excavation, importing clean fill, soil consolidation and stabilization, groundwater treatment and/or groundwater use restriction, vapor barrier, sub slab venting system and/or vapor mitigation system. An Operations and Maintenance plan will be required to ensure that the vapor barrier is effective, and a land use covenant may be necessary to ensure that all the environmental conditions at the site remain protective of human health and the environment.

Completed Area Name: PROJECT WIDE
Completed Sub Area Name: Not reported
Completed Document Type: Phase 1
Completed Date: 01/15/2021
Comments: The Phase I report has been submitted to DTSC to be reviewed as an All Appropriate Inquiry (AAI) for the California Land Reuse and Revitalization Act (CLRRRA) Agreement. It has all the required information for an AAI.

Future Area Name: Not reported
Future Sub Area Name: Not reported
Future Document Type: Not reported
Future Due Date: Not reported
Schedule Area Name: PROJECT WIDE
Schedule Sub Area Name: Not reported
Schedule Document Type: Preliminary Endangerment Assessment Report
Schedule Due Date: 12/09/2021
Schedule Revised Date: 06/30/2022
Schedule Area Name: PROJECT WIDE
Schedule Sub Area Name: Not reported
Schedule Document Type: AB 389 Response Plan
Schedule Due Date: 07/14/2022
Schedule Revised Date: Not reported
Schedule Area Name: PROJECT WIDE
Schedule Sub Area Name: Not reported
Schedule Document Type: Land Use Restriction
Schedule Due Date: 11/07/2022
Schedule Revised Date: Not reported

HAZNET:

Name: EAST BAY ASIAN LOCAL DEVELOPMENT CORPORATION
Address: 285 12TH STREET
Address 2: Not reported
City,State,Zip: OAKLAND, CA 94607
Contact: CAPRI ROTH
Telephone: 5106061799
Mailing Name: Not reported
Mailing Address: 1825 SAN PABLO AVE

Year: 2020

Map ID
Direction
Distance
Elevation

MAP FINDINGS

Site

Database(s)

EDR ID Number
EPA ID Number

EAST BAY ASIAN LOCAL DEVELOPMENT CORPORATION (Continued)

S126381814

Gepaid: CAC003069900
TSD EPA ID: CAT000646117
CA Waste Code: 611 - Contaminated soil from site clean-up
Disposal Method: H132 - Landfill Or Surface Impoundment That Will Be Closed As
Landfill(To Include On-Site Treatment And/Or Stabilization)
Tons: 25.38

HWTS:

Name: EAST BAY ASIAN LOCAL DEVELOPMENT CORPORATION
Address: 285 12TH STREET
Address 2: Not reported
City,State,Zip: OAKLAND, CA 94607
EPA ID: CAC003069900
Inactive Date: 09/07/2020
Create Date: 06/08/2020
Last Act Date: Not reported
Mailing Name: Not reported
Mailing Address: 1825 SAN PABLO AVE
Mailing Address 2: Not reported
Mailing City,State,Zip: OAKLAND, CA 94612
Owner Name: EAST BAY ASIAN LOCAL DEVELOPMENT CO
Owner Address: 1825 SAN PABLO AVE
Owner Address 2: Not reported
Owner City,State,Zip: OAKLAND, CA 94612
Contact Name: CAPRI ROTH
Contact Address: 1825 SAN PABLO AVE
Contact Address 2: Not reported
City,State,Zip: OAKLAND, CA 94612
Facility Status: Inactive
Facility Type: TEMPORARY
Category: STATE
Latitude: 37.801053
Longitude: -122.2682985

NAICS:

EPA ID: CAC003069900
Create Date: 2020-06-08 14:48:30.133
NAICS Code: 99999
NAICS Description: Not Otherwise Specified
Issued EPA ID Date: 2020-06-08 14:48:30.15000
Inactive Date: 2020-09-07 14:48:30.12000
Facility Name: EAST BAY ASIAN LOCAL DEVELOPMENT CORPORATION
Facility Address: 285 12TH STREET
Facility Address 2: Not reported
Facility City: OAKLAND
Facility County: Not reported
Facility State: CA
Facility Zip: 94607

Map ID
 Direction
 Distance
 Elevation

MAP FINDINGS

Site

Database(s)

EDR ID Number
 EPA ID Number

U246 **EAST BAY ASIAN LOCAL DEVELOPMENT CORPORATION** **RCRA NonGen / NLR** **1026169849**
SSW **285 12TH STREET** **CAC003069900**
1/8-1/4 **OAKLAND, CA 94607**
0.240 mi.
1268 ft. **Site 7 of 7 in cluster U**

Relative:
Higher
Actual:
40 ft.

RCRA Listings:
 Date Form Received by Agency: 20200608
 Handler Name: EAST BAY ASIAN LOCAL DEVELOPMENT CORPORATION
 Handler Address: 285 12TH STREET
 Handler City,State,Zip: OAKLAND, CA 94607
 EPA ID: CAC003069900
 Contact Name: CAPRI ROTH
 Contact Address: 1825 SAN PABLO AVE
 Contact City,State,Zip: OAKLAND, CA 94612
 Contact Telephone: 510-606-1799
 Contact Fax: Not reported
 Contact Email: CROTH@EBALDC.COM
 Contact Title: Not reported
 EPA Region: 09
 Land Type: Not reported
 Federal Waste Generator Description: Not a generator, verified
 Non-Notifier: Not reported
 Biennial Report Cycle: Not reported
 Accessibility: Not reported
 Active Site Indicator: Not reported
 State District Owner: Not reported
 State District: Not reported
 Mailing Address: 1825 SAN PABLO AVE
 Mailing City,State,Zip: OAKLAND, CA 94612
 Owner Name: EAST BAY ASIAN LOCAL DEVELOPMENT CO
 Owner Type: Other
 Operator Name: CAPRI ROTH
 Operator Type: Other
 Short-Term Generator Activity: No
 Importer Activity: No
 Mixed Waste Generator: No
 Transporter Activity: No
 Transfer Facility Activity: No
 Recycler Activity with Storage: No
 Small Quantity On-Site Burner Exemption: No
 Smelting Melting and Refining Furnace Exemption: No
 Underground Injection Control: No
 Off-Site Waste Receipt: No
 Universal Waste Indicator: No
 Universal Waste Destination Facility: No
 Federal Universal Waste: No
 Active Site Fed-Reg Treatment Storage and Disposal Facility: Not reported
 Active Site Converter Treatment storage and Disposal Facility: Not reported
 Active Site State-Reg Treatment Storage and Disposal Facility: Not reported
 Active Site State-Reg Handler: ---
 Federal Facility Indicator: Not reported
 Hazardous Secondary Material Indicator: N
 Sub-Part K Indicator: Not reported
 Commercial TSD Indicator: No
 Treatment Storage and Disposal Type: Not reported
 2018 GPRA Permit Baseline: Not on the Baseline
 2018 GPRA Renewals Baseline: Not on the Baseline
 Permit Renewals Workload Universe: Not reported

Map ID
 Direction
 Distance
 Elevation

MAP FINDINGS

Site

Database(s)

EDR ID Number
 EPA ID Number

EAST BAY ASIAN LOCAL DEVELOPMENT CORPORATION (Continued)

1026169849

Permit Workload Universe:	Not reported
Permit Progress Universe:	Not reported
Post-Closure Workload Universe:	Not reported
Closure Workload Universe:	Not reported
202 GPRA Corrective Action Baseline:	No
Corrective Action Workload Universe:	No
Subject to Corrective Action Universe:	No
Non-TSDFs Where RCRA CA has Been Imposed Universe:	No
TSDFs Potentially Subject to CA Under 3004 (u)/(v) Universe:	No
TSDFs Only Subject to CA under Discretionary Auth Universe:	No
Corrective Action Priority Ranking:	No NCAPS ranking
Environmental Control Indicator:	No
Institutional Control Indicator:	No
Human Exposure Controls Indicator:	N/A
Groundwater Controls Indicator:	N/A
Operating TSDF Universe:	Not reported
Full Enforcement Universe:	Not reported
Significant Non-Complier Universe:	No
Unaddressed Significant Non-Complier Universe:	No
Addressed Significant Non-Complier Universe:	No
Significant Non-Complier With a Compliance Schedule Universe:	No
Financial Assurance Required:	Not reported
Handler Date of Last Change:	20200608
Recognized Trader-Importer:	No
Recognized Trader-Exporter:	No
Importer of Spent Lead Acid Batteries:	No
Exporter of Spent Lead Acid Batteries:	No
Recycler Activity Without Storage:	No
Manifest Broker:	No
Sub-Part P Indicator:	No

Handler - Owner Operator:

Owner/Operator Indicator:	Owner
Owner/Operator Name:	EAST BAY ASIAN LOCAL DEVELOPMENT CO
Legal Status:	Other
Date Became Current:	Not reported
Date Ended Current:	Not reported
Owner/Operator Address:	1825 SAN PABLO AVE
Owner/Operator City,State,Zip:	OAKLAND, CA 94612
Owner/Operator Telephone:	510-606-1799
Owner/Operator Telephone Ext:	Not reported
Owner/Operator Fax:	Not reported
Owner/Operator Email:	Not reported

Owner/Operator Indicator:	Operator
Owner/Operator Name:	CAPRI ROTH
Legal Status:	Other
Date Became Current:	Not reported
Date Ended Current:	Not reported
Owner/Operator Address:	1825 SAN PABLO AVE
Owner/Operator City,State,Zip:	OAKLAND, CA 94612
Owner/Operator Telephone:	510-606-1799
Owner/Operator Telephone Ext:	Not reported
Owner/Operator Fax:	Not reported
Owner/Operator Email:	Not reported

Map ID
 Direction
 Distance
 Elevation

MAP FINDINGS

Site

Database(s)

EDR ID Number
 EPA ID Number

EAST BAY ASIAN LOCAL DEVELOPMENT CORPORATION (Continued)

1026169849

Historic Generators:

Receive Date: 20200608
 Handler Name: EAST BAY ASIAN LOCAL DEVELOPMENT CORPORATION
 Federal Waste Generator Description: Not a generator, verified
 State District Owner: Not reported
 Large Quantity Handler of Universal Waste: No
 Recognized Trader Importer: No
 Recognized Trader Exporter: No
 Spent Lead Acid Battery Importer: No
 Spent Lead Acid Battery Exporter: No
 Current Record: Yes
 Non Storage Recycler Activity: Not reported
 Electronic Manifest Broker: Not reported

List of NAICS Codes and Descriptions:

NAICS Code: 56299
 NAICS Description: ALL OTHER WASTE MANAGEMENT SERVICES

Facility Has Received Notices of Violations:

Violations: No Violations Found

Evaluation Action Summary:

Evaluations: No Evaluations Found

**Z247
 North
 1/8-1/4
 0.241 mi.
 1271 ft.**

**MOBIL
 1975 WEBSTER ST
 OAKLAND, CA 94612
 Site 3 of 3 in cluster Z**

**LUST
 Alameda County CS
 Cortese
 HIST CORTESE
 CERS**

**S102433477
 N/A**

**Relative:
 Lower
 Actual:
 17 ft.**

LUST:

Name: MOBIL #10-077
 Address: 1975 WEBSTER
 City,State,Zip: OAKLAND, CA 94612
 Lead Agency: ALAMEDA COUNTY LOP
 Case Type: LUST Cleanup Site
 Geo Track: http://geotracker.waterboards.ca.gov/profile_report.asp?global_id=T0600100411
 Global Id: T0600100411
 Latitude: 37.808203
 Longitude: -122.266374
 Status: Completed - Case Closed
 Status Date: 02/19/1997
 Case Worker: Not reported
 RB Case Number: 01-0453
 Local Agency: Not reported
 File Location: All Files are on GeoTracker or in the Local Agency Database
 Local Case Number: RO0000564
 Potential Media Affect: Other Groundwater (uses other than drinking water)
 Potential Contaminants of Concern: Gasoline
 Site History: Not reported

LUST:

Global Id: T0600100411
 Contact Type: Regional Board Caseworker
 Contact Name: Regional Water Board

Map ID
Direction
Distance
Elevation

MAP FINDINGS

Site

Database(s)

EDR ID Number
EPA ID Number

MOBIL (Continued)

S102433477

Organization Name: SAN FRANCISCO BAY RWQCB (REGION 2)
Address: 1515 CLAY ST SUITE 1400
City: OAKLAND
Email: Not reported
Phone Number: Not reported

LUST:

Global Id: T0600100411
Action Type: REMEDIATION
Date: 09/09/9999
Action: Not reported

Global Id: T0600100411
Action Type: Other
Date: 02/17/1990
Action: Leak Reported

LUST:

Global Id: T0600100411
Status: Open - Case Begin Date
Status Date: 02/17/1990

Global Id: T0600100411
Status: Completed - Case Closed
Status Date: 02/19/1997

LUST REG 2:

Region: 2
Facility Id: 01-0453
Facility Status: Case Closed
Case Number: 4212
How Discovered: Tank Closure
Leak Cause: Structure Failure
Leak Source: Tank
Date Leak Confirmed: Not reported
Oversight Program: LUST
Prelim. Site Assessment Workplan Submitted: 2/7/1992
Preliminary Site Assessment Began: Not reported
Pollution Characterization Began: 7/14/1992
Pollution Remediation Plan Submitted: Not reported
Date Remediation Action Underway: Not reported
Date Post Remedial Action Monitoring Began: Not reported

Alameda County CS:

Name: MOBIL #10-077
Address: 1975 WEBSTER ST
City,State,Zip: OAKLAND, CA 94612
Status: Case Closed
Record Id: RO0000564
PE: 5602
Facility Status: Case Closed
Latitude: 37.807959337
Longitude: -122.26622139

Map ID
Direction
Distance
Elevation

MAP FINDINGS

Site

Database(s)

EDR ID Number
EPA ID Number

MOBIL (Continued)

S102433477

CORTESE:

Name: MOBIL #10-077
Address: 1975 WEBSTER
City,State,Zip: OAKLAND, CA 94612
Region: CORTESE
Envirostor Id: Not reported
Global ID: T0600100411
Site/Facility Type: LUST CLEANUP SITE
Cleanup Status: COMPLETED - CASE CLOSED
Status Date: Not reported
Site Code: Not reported
Latitude: Not reported
Longitude: Not reported
Owner: Not reported
Enf Type: Not reported
Swat R: Not reported
Flag: active
Order No: Not reported
Waste Discharge System No: Not reported
Effective Date: Not reported
Region 2: Not reported
WID Id: Not reported
Solid Waste Id No: Not reported
Waste Management Uit Name: Not reported
File Name: Active Open

HIST CORTESE:

edr_fname: MOBIL
edr_fadd1: 1975 WEBSTER
City,State,Zip: OAKLAND, CA 94612
Region: CORTESE
Facility County Code: 1
Reg By: LTNKA
Reg Id: 01-0453

CERS:

Name: MOBIL #10-077
Address: 1975 WEBSTER
City,State,Zip: OAKLAND, CA 94612
Site ID: 224721
CERS ID: T0600100411
CERS Description: Leaking Underground Storage Tank Cleanup Site

Affiliation:

Affiliation Type Desc: Regional Board Caseworker
Entity Name: Regional Water Board - SAN FRANCISCO BAY RWQCB (REGION 2)
Entity Title: Not reported
Affiliation Address: 1515 CLAY ST SUITE 1400
Affiliation City: OAKLAND
Affiliation State: CA
Affiliation Country: Not reported
Affiliation Zip: Not reported
Affiliation Phone: ,

Map ID
 Direction
 Distance
 Elevation

MAP FINDINGS

Site

Database(s)

EDR ID Number
 EPA ID Number

AG248
SE
1/8-1/4
0.247 mi.
1305 ft.

JESSICA KNOWLES
1425 LAKESIDE DR. #101
OAKLAND, CA 94612

RCRA NonGen / NLR

1026718268
CAC003106833

Site 1 of 2 in cluster AG

Relative:
Lower
Actual:
27 ft.

RCRA Listings:		20210223
Date Form Received by Agency:		20210223
Handler Name:	JESSICA KNOWLES	
Handler Address:		1425 LAKESIDE DR. #101
Handler City,State,Zip:		OAKLAND, CA 94612
EPA ID:		CAC003106833
Contact Name:		JESSICA KNOWLES
Contact Address:		1425 LAKESIDE DR. #101
Contact City,State,Zip:		OAKLAND, CA 94612
Contact Telephone:		619-607-0366
Contact Fax:		Not reported
Contact Email:		GISELLE.ESPIRITU@SYNERGYCOMPANIES.ORG
Contact Title:		Not reported
EPA Region:		09
Land Type:		Not reported
Federal Waste Generator Description:		Not a generator, verified
Non-Notifier:		Not reported
Biennial Report Cycle:		Not reported
Accessibility:		Not reported
Active Site Indicator:		Not reported
State District Owner:		Not reported
State District:		Not reported
Mailing Address:		1425 LAKESIDE DR. #101
Mailing City,State,Zip:		OAKLAND, CA 94612
Owner Name:	JESSICA KNOWLES	
Owner Type:		Other
Operator Name:	JESSICA KNOWLES	
Operator Type:		Other
Short-Term Generator Activity:		No
Importer Activity:		No
Mixed Waste Generator:		No
Transporter Activity:		No
Transfer Facility Activity:		No
Recycler Activity with Storage:		No
Small Quantity On-Site Burner Exemption:		No
Smelting Melting and Refining Furnace Exemption:		No
Underground Injection Control:		No
Off-Site Waste Receipt:		No
Universal Waste Indicator:		No
Universal Waste Destination Facility:		No
Federal Universal Waste:		No
Active Site Fed-Reg Treatment Storage and Disposal Facility:		Not reported
Active Site Converter Treatment storage and Disposal Facility:		Not reported
Active Site State-Reg Treatment Storage and Disposal Facility:		Not reported
Active Site State-Reg Handler:		---
Federal Facility Indicator:		Not reported
Hazardous Secondary Material Indicator:		N
Sub-Part K Indicator:		Not reported
Commercial TSD Indicator:		No
Treatment Storage and Disposal Type:		Not reported
2018 GPRA Permit Baseline:		Not on the Baseline
2018 GPRA Renewals Baseline:		Not on the Baseline
Permit Renewals Workload Universe:		Not reported

Map ID
 Direction
 Distance
 Elevation

MAP FINDINGS

Site

Database(s)

EDR ID Number
 EPA ID Number

JESSICA KNOWLES (Continued)

1026718268

Permit Workload Universe:	Not reported
Permit Progress Universe:	Not reported
Post-Closure Workload Universe:	Not reported
Closure Workload Universe:	Not reported
202 GPRA Corrective Action Baseline:	No
Corrective Action Workload Universe:	No
Subject to Corrective Action Universe:	No
Non-TSDFs Where RCRA CA has Been Imposed Universe:	No
TSDFs Potentially Subject to CA Under 3004 (u)/(v) Universe:	No
TSDFs Only Subject to CA under Discretionary Auth Universe:	No
Corrective Action Priority Ranking:	No NCAPS ranking
Environmental Control Indicator:	No
Institutional Control Indicator:	No
Human Exposure Controls Indicator:	N/A
Groundwater Controls Indicator:	N/A
Operating TSDF Universe:	Not reported
Full Enforcement Universe:	Not reported
Significant Non-Complier Universe:	No
Unaddressed Significant Non-Complier Universe:	No
Addressed Significant Non-Complier Universe:	No
Significant Non-Complier With a Compliance Schedule Universe:	No
Financial Assurance Required:	Not reported
Handler Date of Last Change:	20210226
Recognized Trader-Importer:	No
Recognized Trader-Exporter:	No
Importer of Spent Lead Acid Batteries:	No
Exporter of Spent Lead Acid Batteries:	No
Recycler Activity Without Storage:	No
Manifest Broker:	No
Sub-Part P Indicator:	No

Handler - Owner Operator:

Owner/Operator Indicator:	Owner
Owner/Operator Name: JESSICA KNOWLES	
Legal Status:	Other
Date Became Current:	Not reported
Date Ended Current:	Not reported
Owner/Operator Address:	1425 LAKESIDE DR. #101
Owner/Operator City,State,Zip:	OAKLAND, CA 94612
Owner/Operator Telephone:	619-607-0366
Owner/Operator Telephone Ext:	Not reported
Owner/Operator Fax:	Not reported
Owner/Operator Email:	Not reported

Owner/Operator Indicator:

Owner/Operator Indicator:	Operator
Owner/Operator Name: JESSICA KNOWLES	
Legal Status:	Other
Date Became Current:	Not reported
Date Ended Current:	Not reported
Owner/Operator Address:	1425 LAKESIDE DR. #101
Owner/Operator City,State,Zip:	OAKLAND, CA 94612
Owner/Operator Telephone:	619-607-0366
Owner/Operator Telephone Ext:	Not reported
Owner/Operator Fax:	Not reported
Owner/Operator Email:	Not reported

Map ID
 Direction
 Distance
 Elevation

MAP FINDINGS

Site

Database(s)

EDR ID Number
 EPA ID Number

JESSICA KNOWLES (Continued)

1026718268

Historic Generators:

Receive Date:	20210223
Handler Name:	JESSICA KNOWLES
Federal Waste Generator Description:	Not a generator, verified
State District Owner:	Not reported
Large Quantity Handler of Universal Waste:	No
Recognized Trader Importer:	No
Recognized Trader Exporter:	No
Spent Lead Acid Battery Importer:	No
Spent Lead Acid Battery Exporter:	No
Current Record:	Yes
Non Storage Recycler Activity:	No
Electronic Manifest Broker:	No

List of NAICS Codes and Descriptions:

NAICS Code:	56299
NAICS Description:	ALL OTHER WASTE MANAGEMENT SERVICES

Facility Has Received Notices of Violations:

Violations:	No Violations Found
-------------	---------------------

Evaluation Action Summary:

Evaluations:	No Evaluations Found
--------------	----------------------

**AH249
 SW
 1/8-1/4
 0.247 mi.
 1305 ft.**

**301TH STREET OAKLAND
 301 12TH STREET
 OAKLAND, CA 94607
 Site 1 of 5 in cluster AH**

**RCRA-LQG 1024089760
 CAP000278663**

**Relative:
 Higher
 Actual:
 41 ft.**

RCRA Listings:

Date Form Received by Agency:	20180110
Handler Name:	301TH STREET OAKLAND
Handler Address:	301 12TH STREET
Handler City,State,Zip:	OAKLAND, CA 94607
EPA ID:	CAP000278663
Contact Name:	ELIZABETH SANFORD
Contact Address:	HAMILTON DRIVE #A
Contact City,State,Zip:	NOVATO, CA 94949
Contact Telephone:	415-883-7856
Contact Fax:	Not reported
Contact Email:	ESANFORD@JAKELAINC.COM
Contact Title:	WASTE COORDINATOR
EPA Region:	09
Land Type:	Private
Federal Waste Generator Description:	Large Quantity Generator
Non-Notifier:	Not reported
Biennial Report Cycle:	Not reported
Accessibility:	Not reported
Active Site Indicator:	Handler Activities
State District Owner:	Not reported
State District:	Not reported
Mailing Address:	BROADWAY 3RD FLR
Mailing City,State,Zip:	OAKLAND, CA 94607
Owner Name:	BSREP STATION ON 12TH HOLDINGS LLC

Map ID
 Direction
 Distance
 Elevation

MAP FINDINGS

Site

Database(s)

EDR ID Number
 EPA ID Number

301TH STREET OAKLAND (Continued)

1024089760

Owner Type:	Private
Operator Name:	BSREP STATION ON 12TH HOLDINGS LLC
Operator Type:	Private
Short-Term Generator Activity:	Yes
Importer Activity:	No
Mixed Waste Generator:	No
Transporter Activity:	No
Transfer Facility Activity:	No
Recycler Activity with Storage:	No
Small Quantity On-Site Burner Exemption:	No
Smelting Melting and Refining Furnace Exemption:	No
Underground Injection Control:	No
Off-Site Waste Receipt:	No
Universal Waste Indicator:	No
Universal Waste Destination Facility:	No
Federal Universal Waste:	No
Active Site Fed-Reg Treatment Storage and Disposal Facility:	Not reported
Active Site Converter Treatment storage and Disposal Facility:	Not reported
Active Site State-Reg Treatment Storage and Disposal Facility:	Not reported
Active Site State-Reg Handler:	---
Federal Facility Indicator:	Not reported
Hazardous Secondary Material Indicator:	NN
Sub-Part K Indicator:	Not reported
Commercial TSD Indicator:	No
Treatment Storage and Disposal Type:	Not reported
2018 GPRA Permit Baseline:	Not on the Baseline
2018 GPRA Renewals Baseline:	Not on the Baseline
Permit Renewals Workload Universe:	Not reported
Permit Workload Universe:	Not reported
Permit Progress Universe:	Not reported
Post-Closure Workload Universe:	Not reported
Closure Workload Universe:	Not reported
202 GPRA Corrective Action Baseline:	No
Corrective Action Workload Universe:	No
Subject to Corrective Action Universe:	No
Non-TSDs Where RCRA CA has Been Imposed Universe:	No
TSDs Potentially Subject to CA Under 3004 (u)/(v) Universe:	No
TSDs Only Subject to CA under Discretionary Auth Universe:	No
Corrective Action Priority Ranking:	No NCAPS ranking
Environmental Control Indicator:	No
Institutional Control Indicator:	No
Human Exposure Controls Indicator:	N/A
Groundwater Controls Indicator:	N/A
Operating TSD Universe:	Not reported
Full Enforcement Universe:	Not reported
Significant Non-Complier Universe:	No
Unaddressed Significant Non-Complier Universe:	No
Addressed Significant Non-Complier Universe:	No
Significant Non-Complier With a Compliance Schedule Universe:	No
Financial Assurance Required:	Not reported
Handler Date of Last Change:	20180112
Recognized Trader-Importer:	No
Recognized Trader-Exporter:	No
Importer of Spent Lead Acid Batteries:	No
Exporter of Spent Lead Acid Batteries:	No
Recycler Activity Without Storage:	No
Manifest Broker:	No

Map ID
Direction
Distance
Elevation

MAP FINDINGS

Site

Database(s)

EDR ID Number
EPA ID Number

301TH STREET OAKLAND (Continued)

1024089760

Sub-Part P Indicator: No

Hazardous Waste Summary:

Waste Code: D008
Waste Description: LEAD

Handler - Owner Operator:

Owner/Operator Indicator: Owner
Owner/Operator Name: BSREP STATION ON 12TH HOLDINGS LLC
Legal Status: Private
Date Became Current: Not reported
Date Ended Current: Not reported
Owner/Operator Address: 1111 BROADWAY 3RD FLOOR
Owner/Operator City,State,Zip: OAKLAND, CA 94607
Owner/Operator Telephone: 415-429-6044
Owner/Operator Telephone Ext: Not reported
Owner/Operator Fax: Not reported
Owner/Operator Email: Not reported

Owner/Operator Indicator: Operator
Owner/Operator Name: BSREP STATION ON 12TH HOLDINGS LLC
Legal Status: Private
Date Became Current: Not reported
Date Ended Current: Not reported
Owner/Operator Address: 1111 BROADWAY 3RD FLOOR
Owner/Operator City,State,Zip: OAKLAND, CA 94607
Owner/Operator Telephone: 415-429-6044
Owner/Operator Telephone Ext: Not reported
Owner/Operator Fax: Not reported
Owner/Operator Email: Not reported

Historic Generators:

Receive Date: 20180110
Handler Name: 301TH STREET OAKLAND
Federal Waste Generator Description: Large Quantity Generator
State District Owner: Not reported
Large Quantity Handler of Universal Waste: No
Recognized Trader Importer: No
Recognized Trader Exporter: No
Spent Lead Acid Battery Importer: No
Spent Lead Acid Battery Exporter: No
Current Record: Yes
Non Storage Recycler Activity: No
Electronic Manifest Broker: No

List of NAICS Codes and Descriptions:

NAICS Code: 236220
NAICS Description: COMMERCIAL AND INSTITUTIONAL BUILDING CONSTRUCTION

Facility Has Received Notices of Violations:

Violations: No Violations Found

Evaluation Action Summary:

Map ID
 Direction
 Distance
 Elevation

MAP FINDINGS

Site

Database(s)

EDR ID Number
 EPA ID Number

301TH STREET OAKLAND (Continued)

1024089760

Evaluations: No Evaluations Found

AH250
SW
 1/8-1/4
 0.247 mi.
 1305 ft.

W12
301 12TH ST
OAKLAND, CA 94607
Site 2 of 5 in cluster AH

RCRA-LQG 1024876845
CAR000283176

Relative:
Higher
Actual:
41 ft.

RCRA Listings:		
Date Form Received by Agency:		20180507
Handler Name:	W12	
Handler Address:		301 12TH ST
Handler City,State,Zip:		OAKLAND, CA 94607
EPA ID:		CAR000283176
Contact Name:		JUSTIN H OSLER
Contact Address:		BROADWAY 3RD FLOOR; C/O JUSTIN OSLER
Contact City,State,Zip:		OAKLAND, CA 94607
Contact Telephone:		415-429-6044
Contact Fax:		Not reported
Contact Email:		JUSTIN@THEMARTINGROUP.COM
Contact Title:		VICE PRESIDENT
EPA Region:		09
Land Type:		Private
Federal Waste Generator Description:		Large Quantity Generator
Non-Notifier:		Not reported
Biennial Report Cycle:		Not reported
Accessibility:		Not reported
Active Site Indicator:		Handler Activities
State District Owner:		Not reported
State District:		Not reported
Mailing Address:		BROADWAY
Mailing City,State,Zip:		OAKLAND, CA 94607
Owner Name:	BSREP II STATION ON 12TH LLC	
Owner Type:		Private
Operator Name:	BSREP II STATION ON 12TH LLC	
Operator Type:		Private
Short-Term Generator Activity:		Yes
Importer Activity:		No
Mixed Waste Generator:		No
Transporter Activity:		No
Transfer Facility Activity:		No
Recycler Activity with Storage:		No
Small Quantity On-Site Burner Exemption:		No
Smelting Melting and Refining Furnace Exemption:		No
Underground Injection Control:		No
Off-Site Waste Receipt:		No
Universal Waste Indicator:		No
Universal Waste Destination Facility:		No
Federal Universal Waste:		No
Active Site Fed-Reg Treatment Storage and Disposal Facility:		Not reported
Active Site Converter Treatment storage and Disposal Facility:		Not reported
Active Site State-Reg Treatment Storage and Disposal Facility:		Not reported
Active Site State-Reg Handler:		---
Federal Facility Indicator:		Not reported
Hazardous Secondary Material Indicator:		NN
Sub-Part K Indicator:		Not reported
Commercial TSD Indicator:		No

Map ID
 Direction
 Distance
 Elevation

MAP FINDINGS

Site

Database(s)

EDR ID Number
 EPA ID Number

W12 (Continued)

1024876845

Treatment Storage and Disposal Type:	Not reported
2018 GPRA Permit Baseline:	Not on the Baseline
2018 GPRA Renewals Baseline:	Not on the Baseline
Permit Renewals Workload Universe:	Not reported
Permit Workload Universe:	Not reported
Permit Progress Universe:	Not reported
Post-Closure Workload Universe:	Not reported
Closure Workload Universe:	Not reported
202 GPRA Corrective Action Baseline:	No
Corrective Action Workload Universe:	No
Subject to Corrective Action Universe:	No
Non-TSDFs Where RCRA CA has Been Imposed Universe:	No
TSDFs Potentially Subject to CA Under 3004 (u)/(v) Universe:	No
TSDFs Only Subject to CA under Discretionary Auth Universe:	No
Corrective Action Priority Ranking:	No NCAPS ranking
Environmental Control Indicator:	No
Institutional Control Indicator:	No
Human Exposure Controls Indicator:	N/A
Groundwater Controls Indicator:	N/A
Operating TSDF Universe:	Not reported
Full Enforcement Universe:	Not reported
Significant Non-Complier Universe:	No
Unaddressed Significant Non-Complier Universe:	No
Addressed Significant Non-Complier Universe:	No
Significant Non-Complier With a Compliance Schedule Universe:	No
Financial Assurance Required:	Not reported
Handler Date of Last Change:	20180507
Recognized Trader-Importer:	No
Recognized Trader-Exporter:	No
Importer of Spent Lead Acid Batteries:	No
Exporter of Spent Lead Acid Batteries:	No
Recycler Activity Without Storage:	No
Manifest Broker:	No
Sub-Part P Indicator:	No

Hazardous Waste Summary:

Waste Code:	D008
Waste Description:	LEAD

Handler - Owner Operator:

Owner/Operator Indicator:	Operator
Owner/Operator Name:	BSREP II STATION ON 12TH LLC
Legal Status:	Private
Date Became Current:	20171120
Date Ended Current:	Not reported
Owner/Operator Address:	1111 BROADWAY
Owner/Operator City,State,Zip:	OAKLAND, CA 94607
Owner/Operator Telephone:	415-429-6044
Owner/Operator Telephone Ext:	Not reported
Owner/Operator Fax:	Not reported
Owner/Operator Email:	JUSTIN@THEMARTINGROUP.COM
Owner/Operator Indicator:	Owner
Owner/Operator Name:	BSREP II STATION ON 12TH LLC
Legal Status:	Private

Map ID
 Direction
 Distance
 Elevation

MAP FINDINGS

Site

Database(s)

EDR ID Number
 EPA ID Number

W12 (Continued)

1024876845

Date Became Current: 20171120
 Date Ended Current: Not reported
 Owner/Operator Address: 1111 BROADWAY
 Owner/Operator City,State,Zip: OAKLAND, CA 94607
 Owner/Operator Telephone: 415-429-6044
 Owner/Operator Telephone Ext: Not reported
 Owner/Operator Fax: Not reported
 Owner/Operator Email: JUSTIN@THEMARTINGROUP.COM

Historic Generators:
 Receive Date: 20180507
 Handler Name: W12
 Federal Waste Generator Description: Large Quantity Generator
 State District Owner: Not reported
 Large Quantity Handler of Universal Waste: No
 Recognized Trader Importer: No
 Recognized Trader Exporter: No
 Spent Lead Acid Battery Importer: No
 Spent Lead Acid Battery Exporter: No
 Current Record: Yes
 Non Storage Recycler Activity: No
 Electronic Manifest Broker: No

List of NAICS Codes and Descriptions:
 NAICS Code: 531390
 NAICS Description: OTHER ACTIVITIES RELATED TO REAL ESTATE

Facility Has Received Notices of Violations:
 Violations: No Violations Found

Evaluation Action Summary:
 Evaluations: No Evaluations Found

AH251
SW
1/8-1/4
0.247 mi.
1305 ft.
Relative:
Higher
Actual:
41 ft.

W12
301 12TH ST
OAKLAND, CA 94607
Site 3 of 5 in cluster AH

RCRA-SQG 1000244019
SWEEPS UST CAD006909907
HIST UST
CA FID UST
FINDS
ECHO
NPDES
CIWQS
CERS

RCRA Listings:
 Date Form Received by Agency: 19851003
 Handler Name: COCHRAN & CELLI
 Handler Address: 301 12TH ST
 Handler City,State,Zip: OAKLAND, CA 94607
 EPA ID: CAD006909907
 Contact Name: ENVIRONMENTAL MANAGER
 Contact Address: 301 12TH ST
 Contact City,State,Zip: OAKLAND, CA 94607
 Contact Telephone: 415-444-0055
 Contact Fax: Not reported
 Contact Email: Not reported

Map ID
 Direction
 Distance
 Elevation

MAP FINDINGS

Site

Database(s)

EDR ID Number
 EPA ID Number

W12 (Continued)

1000244019

Contact Title:		Not reported
EPA Region:		09
Land Type:		Other
Federal Waste Generator Description:		Small Quantity Generator
Non-Notifier:		Not reported
Biennial Report Cycle:		Not reported
Accessibility:		Not reported
Active Site Indicator:		Handler Activities
State District Owner:		CA
State District:		2
Mailing Address:		301 12TH ST
Mailing City, State, Zip:		OAKLAND, CA 94607
Owner Name:	NOT REQUIRED	
Owner Type:		Private
Operator Name:	NOT REQUIRED	
Operator Type:		Private
Short-Term Generator Activity:		No
Importer Activity:		No
Mixed Waste Generator:		No
Transporter Activity:		No
Transfer Facility Activity:		No
Recycler Activity with Storage:		No
Small Quantity On-Site Burner Exemption:		No
Smelting Melting and Refining Furnace Exemption:		No
Underground Injection Control:		No
Off-Site Waste Receipt:		No
Universal Waste Indicator:		No
Universal Waste Destination Facility:		No
Federal Universal Waste:		No
Active Site Fed-Reg Treatment Storage and Disposal Facility:		Not reported
Active Site Converter Treatment storage and Disposal Facility:		Not reported
Active Site State-Reg Treatment Storage and Disposal Facility:		Not reported
Active Site State-Reg Handler:		---
Federal Facility Indicator:		Not reported
Hazardous Secondary Material Indicator:		NN
Sub-Part K Indicator:		Not reported
Commercial TSD Indicator:		No
Treatment Storage and Disposal Type:		Not reported
2018 GPRA Permit Baseline:		Not on the Baseline
2018 GPRA Renewals Baseline:		Not on the Baseline
Permit Renewals Workload Universe:		Not reported
Permit Workload Universe:		Not reported
Permit Progress Universe:		Not reported
Post-Closure Workload Universe:		Not reported
Closure Workload Universe:		Not reported
202 GPRA Corrective Action Baseline:		No
Corrective Action Workload Universe:		No
Subject to Corrective Action Universe:		No
Non-TSDs Where RCRA CA has Been Imposed Universe:		No
TSDs Potentially Subject to CA Under 3004 (u)/(v) Universe:		No
TSDs Only Subject to CA under Discretionary Auth Universe:		No
Corrective Action Priority Ranking:		No NCAPS ranking
Environmental Control Indicator:		No
Institutional Control Indicator:		No
Human Exposure Controls Indicator:		N/A
Groundwater Controls Indicator:		N/A
Operating TSDF Universe:		Not reported

Map ID
Direction
Distance
Elevation

MAP FINDINGS

Site

Database(s)

EDR ID Number
EPA ID Number

W12 (Continued)

1000244019

Full Enforcement Universe:	Not reported
Significant Non-Complier Universe:	No
Unaddressed Significant Non-Complier Universe:	No
Addressed Significant Non-Complier Universe:	No
Significant Non-Complier With a Compliance Schedule Universe:	No
Financial Assurance Required:	Not reported
Handler Date of Last Change:	20020627
Recognized Trader-Importer:	No
Recognized Trader-Exporter:	No
Importer of Spent Lead Acid Batteries:	No
Exporter of Spent Lead Acid Batteries:	No
Recycler Activity Without Storage:	Not reported
Manifest Broker:	Not reported
Sub-Part P Indicator:	No

Handler - Owner Operator:

Owner/Operator Indicator:	Operator
Owner/Operator Name: NOT REQUIRED	
Legal Status:	Private
Date Became Current:	Not reported
Date Ended Current:	Not reported
Owner/Operator Address:	NOT REQUIRED
Owner/Operator City,State,Zip:	NOT REQUIRED, ME 99999
Owner/Operator Telephone:	415-555-1212
Owner/Operator Telephone Ext:	Not reported
Owner/Operator Fax:	Not reported
Owner/Operator Email:	Not reported

Owner/Operator Indicator:	Owner
Owner/Operator Name: NOT REQUIRED	
Legal Status:	Private
Date Became Current:	Not reported
Date Ended Current:	Not reported
Owner/Operator Address:	NOT REQUIRED
Owner/Operator City,State,Zip:	NOT REQUIRED, ME 99999
Owner/Operator Telephone:	415-555-1212
Owner/Operator Telephone Ext:	Not reported
Owner/Operator Fax:	Not reported
Owner/Operator Email:	Not reported

Historic Generators:

Receive Date:	19851003
Handler Name:	COCHRAN & CELLI
Federal Waste Generator Description:	Small Quantity Generator
State District Owner:	CA
Large Quantity Handler of Universal Waste:	No
Recognized Trader Importer:	No
Recognized Trader Exporter:	No
Spent Lead Acid Battery Importer:	No
Spent Lead Acid Battery Exporter:	No
Current Record:	Yes
Non Storage Recycler Activity:	Not reported
Electronic Manifest Broker:	Not reported

Map ID
Direction
Distance
Elevation

MAP FINDINGS

Site

Database(s)

EDR ID Number
EPA ID Number

W12 (Continued)

1000244019

List of NAICS Codes and Descriptions:

NAICS Code: 44111
NAICS Description: NEW CAR DEALERS

Facility Has Received Notices of Violations:

Violations: No Violations Found

Evaluation Action Summary:

Evaluations: No Evaluations Found

SWEEPS UST:

Name: COCHRAN & CELL INC.
Address: 301 012TH ST
City: OAKLAND
Status: Active
Comp Number: 13121
Number: 9
Board Of Equalization: 44-000197
Referral Date: 07-01-85
Action Date: Not reported
Created Date: 02-29-88
Owner Tank Id: 1
SWRCB Tank Id: 01-000-013121-000001
Tank Status: A
Capacity: 2000
Active Date: 07-01-85
Tank Use: M.V. FUEL
STG: P
Content: REG UNLEADED
Number Of Tanks: 1

HIST UST:

Name: COCHRAN AND CELL INC
Address: 301 12TH STREET
City,State,Zip: OAKLAND, CA 94607
File Number: 00035EA4
URL: <http://geotracker.waterboards.ca.gov/ustpdfs/pdf/00035EA4.pdf>
Region: STATE
Facility ID: 00000013121
Facility Type: Other
Other Type: AUTO DEALER
Contact Name: A. STEVE SIMI
Telephone: 4154440055
Owner Name: COCHRAN & CELLI INC.
Owner Address: 301 12TH STREET
Owner City,St,Zip: OAKLAND, CA 94607
Total Tanks: 0001

Tank Num: 001
Container Num: 1
Year Installed: Not reported
Tank Capacity: 00002000
Tank Used for: PRODUCT
Type of Fuel: UNLEADED

Map ID
Direction
Distance
Elevation

MAP FINDINGS

Site

Database(s)

EDR ID Number
EPA ID Number

W12 (Continued)

1000244019

Container Construction Thickness: Not reported
Leak Detection: Stock Inventor

[Click here for Geo Tracker PDF:](#)

CA FID UST:

Facility ID: 01002605
Regulated By: UTNKA
Regulated ID: 00013121
Cortese Code: Not reported
SIC Code: Not reported
Facility Phone: 4154440055
Mail To: Not reported
Mailing Address: P O BOX
Mailing Address 2: Not reported
Mailing City,St,Zip: OAKLAND 94607
Contact: Not reported
Contact Phone: Not reported
DUNs Number: Not reported
NPDES Number: Not reported
EPA ID: Not reported
Comments: Not reported
Status: Active

FINDS:

Registry ID: 110070245350

[Click Here for FRS Facility Detail Report:](#)

Environmental Interest/Information System:

RCRAInfo is a national information system that supports the Resource Conservation and Recovery Act (RCRA) program through the tracking of events and activities related to facilities that generate, transport, and treat, store, or dispose of hazardous waste. RCRAInfo allows RCRA program staff to track the notification, permit, compliance, and corrective action activities required under RCRA.

Registry ID: 110002629996

[Click Here for FRS Facility Detail Report:](#)

Environmental Interest/Information System:

AIR EMISSIONS CLASSIFICATION UNKNOWN
RCRAInfo is a national information system that supports the Resource Conservation and Recovery Act (RCRA) program through the tracking of events and activities related to facilities that generate, transport, and treat, store, or dispose of hazardous waste. RCRAInfo allows RCRA program staff to track the notification, permit, compliance, and corrective action activities required under RCRA.

[Click this hyperlink](#) while viewing on your computer to access additional FINDS: detail in the EDR Site Report.

ECHO:

Envid: 1000244019
Registry ID: 110002629996
DFR URL: <http://echo.epa.gov/detailed-facility-report?fid=110002629996>
Name: COCHRAN & CELLI CHEVROLET
Address: 301 12TH ST

Map ID
Direction
Distance
Elevation

MAP FINDINGS

Site

Database(s)

EDR ID Number
EPA ID Number

W12 (Continued)

1000244019

City,State,Zip: OAKLAND, CA 94607

NPDES:

Name: WEBSTER AND 12TH
Address: 301 12TH STREET
City,State,Zip: OAKLAND, CA 94607
Facility Status: Terminated
NPDES Number: CAS000002
Region: 2
Agency Number: 0
Regulatory Measure ID: 497107
Place ID: Not reported
Order Number: 2009-0009-DWQ
WDID: 2 01C383320
Regulatory Measure Type: Enrollee
Program Type: Construction
Adoption Date Of Regulatory Measure: Not reported
Effective Date Of Regulatory Measure: 05/11/2018
Termination Date Of Regulatory Measure: 11/04/2021
Expiration Date Of Regulatory Measure: Not reported
Discharge Address: 1111 BROADWAY
Discharge Name: BSREP II STATION ON 12TH LLC
Discharge City: OAKLAND
Discharge State: California
Discharge Zip: 94607
Status: Not reported
Status Date: Not reported
Operator Name: Not reported
Operator Address: Not reported
Operator City: Not reported
Operator State: Not reported
Operator Zip: Not reported

CIWQS:

Name: WEBSTER AND 12TH
Address: 301 12TH STREET
City,State,Zip: OAKLAND, CA 94607
Agency: BSREP II STATION ON 12TH LLC
Agency Address: 1111 BROADWAY C/O WEWORK 3RD FLOOR, Oakland, CA 94607
Place/Project Type: Construction
SIC/NAICS: Not reported
Region: 2
Program: CONSTW
Regulatory Measure Status: Terminated
Regulatory Measure Type: Storm water construction
Order Number: 2009-0009-DWQ
WDID: 2 01C383320
NPDES Number: CAS000002
Adoption Date: Not reported
Effective Date: 05/11/2018
Termination Date: 11/04/2021
Expiration/Review Date: Not reported
Design Flow: Not reported
Major/Minor: Not reported
Complexity: Not reported
TTWQ: Not reported

Map ID
 Direction
 Distance
 Elevation

MAP FINDINGS

Site

Database(s)

EDR ID Number
 EPA ID Number

W12 (Continued)

1000244019

Enforcement Actions within 5 years: 0
 Violations within 5 years: 0
 Latitude: 37.80143
 Longitude: -122.26928

CERS:

Name: COCHRAN & CELLI CHEVROLET
 Address: 301 12TH ST
 City,State,Zip: OAKLAND, CA 94607
 Site ID: 461480
 CERS ID: 110002629996
 CERS Description: US EPA Air Emission Inventory System (EIS)

Affiliation:

Affiliation Type Desc: Environmental Contact
 Entity Name: ENVIR MGMT
 Entity Title: Not reported
 Affiliation Address: 301 12TH ST
 Affiliation City: OAKLAND
 Affiliation State: CA
 Affiliation Country: Not reported
 Affiliation Zip: Not reported
 Affiliation Phone: ,

AF252
ESE
1/8-1/4
0.249 mi.
1313 ft.

LAKESIDE DRIVE SENIOR HOUSING L.P. C/O RELATED AFF
1515 LAKESIDE DR
OAKLAND, CA 94612

RCRA NonGen / NLR

1026042989
CAC003131285

Site 10 of 10 in cluster AF

Relative:
Lower
Actual:
21 ft.

RCRA Listings:
 Date Form Received by Agency: 20200626
 Handler Name: LAKESIDE DRIVE SENIOR HOUSING L.P. C/O RELATED AFFORDABLE
 Handler Address: 1515 LAKESIDE DR
 Handler City,State,Zip: OAKLAND, CA 94612
 EPA ID: CAC003072536
 Contact Name: LAKESIDE DRIVE SENIOR HOUSING L.P.
 Contact Address: 60 COLUMBUS CIR
 Contact City,State,Zip: NEW YORK, NY 10023
 Contact Telephone: 916-254-8650
 Contact Fax: Not reported
 Contact Email: ERIKAM@CVECORP.COM
 Contact Title: Not reported
 EPA Region: 09
 Land Type: Not reported
 Federal Waste Generator Description: Not a generator, verified
 Non-Notifier: Not reported
 Biennial Report Cycle: Not reported
 Accessibility: Not reported
 Active Site Indicator: Not reported
 State District Owner: Not reported
 State District: Not reported
 Mailing Address: 60 COLUMBUS CIR
 Mailing City,State,Zip: NEW YORK, NY 10023
 Owner Name: LAKESIDE DRIVE SENIOR HOUSING L.P.
 Owner Type: Other
 Operator Name: LAKESIDE DRIVE SENIOR HOUSING L.P.

Map ID
 Direction
 Distance
 Elevation

MAP FINDINGS

Site

Database(s)

EDR ID Number
 EPA ID Number

LAKESIDE DRIVE SENIOR HOUSING L.P. C/O RELATED AFFORDABLE (Continued)

1026042989

Operator Type:	Other
Short-Term Generator Activity:	No
Importer Activity:	No
Mixed Waste Generator:	No
Transporter Activity:	No
Transfer Facility Activity:	No
Recycler Activity with Storage:	No
Small Quantity On-Site Burner Exemption:	No
Smelting Melting and Refining Furnace Exemption:	No
Underground Injection Control:	No
Off-Site Waste Receipt:	No
Universal Waste Indicator:	No
Universal Waste Destination Facility:	No
Federal Universal Waste:	No
Active Site Fed-Reg Treatment Storage and Disposal Facility:	Not reported
Active Site Converter Treatment storage and Disposal Facility:	Not reported
Active Site State-Reg Treatment Storage and Disposal Facility:	Not reported
Active Site State-Reg Handler:	---
Federal Facility Indicator:	Not reported
Hazardous Secondary Material Indicator:	N
Sub-Part K Indicator:	Not reported
Commercial TSD Indicator:	No
Treatment Storage and Disposal Type:	Not reported
2018 GPRA Permit Baseline:	Not on the Baseline
2018 GPRA Renewals Baseline:	Not on the Baseline
Permit Renewals Workload Universe:	Not reported
Permit Workload Universe:	Not reported
Permit Progress Universe:	Not reported
Post-Closure Workload Universe:	Not reported
Closure Workload Universe:	Not reported
202 GPRA Corrective Action Baseline:	No
Corrective Action Workload Universe:	No
Subject to Corrective Action Universe:	No
Non-TSDs Where RCRA CA has Been Imposed Universe:	No
TSDs Potentially Subject to CA Under 3004 (u)/(v) Universe:	No
TSDs Only Subject to CA under Discretionary Auth Universe:	No
Corrective Action Priority Ranking:	No NCAPS ranking
Environmental Control Indicator:	No
Institutional Control Indicator:	No
Human Exposure Controls Indicator:	N/A
Groundwater Controls Indicator:	N/A
Operating TSDF Universe:	Not reported
Full Enforcement Universe:	Not reported
Significant Non-Complier Universe:	No
Unaddressed Significant Non-Complier Universe:	No
Addressed Significant Non-Complier Universe:	No
Significant Non-Complier With a Compliance Schedule Universe:	No
Financial Assurance Required:	Not reported
Handler Date of Last Change:	20200710
Recognized Trader-Importer:	No
Recognized Trader-Exporter:	No
Importer of Spent Lead Acid Batteries:	No
Exporter of Spent Lead Acid Batteries:	No
Recycler Activity Without Storage:	No
Manifest Broker:	No
Sub-Part P Indicator:	No

Map ID
Direction
Distance
Elevation

MAP FINDINGS

Site

Database(s)

EDR ID Number
EPA ID Number

LAKESIDE DRIVE SENIOR HOUSING L.P. C/O RELATED AFFORDABLE (Continued)

1026042989

Handler - Owner Operator:

Owner/Operator Indicator: Operator
Owner/Operator Name: LAKESIDE DRIVE SENIOR HOUSING L.P.
Legal Status: Other
Date Became Current: Not reported
Date Ended Current: Not reported
Owner/Operator Address: 60 COLUMBUS CIR
Owner/Operator City,State,Zip: NEW YORK, NY 10023
Owner/Operator Telephone: 916-254-8650
Owner/Operator Telephone Ext: Not reported
Owner/Operator Fax: Not reported
Owner/Operator Email: Not reported

Owner/Operator Indicator: Owner
Owner/Operator Name: LAKESIDE DRIVE SENIOR HOUSING L.P.
Legal Status: Other
Date Became Current: Not reported
Date Ended Current: Not reported
Owner/Operator Address: 60 COLUMBUS CIR
Owner/Operator City,State,Zip: NEW YORK, NY 10023
Owner/Operator Telephone: 916-254-8650
Owner/Operator Telephone Ext: Not reported
Owner/Operator Fax: Not reported
Owner/Operator Email: Not reported

Historic Generators:

Receive Date: 20200626
Handler Name: LAKESIDE DRIVE SENIOR HOUSING L.P. C/O RELATED AFFORDABLE
Federal Waste Generator Description: Not a generator, verified
State District Owner: Not reported
Large Quantity Handler of Universal Waste: No
Recognized Trader Importer: No
Recognized Trader Exporter: No
Spent Lead Acid Battery Importer: No
Spent Lead Acid Battery Exporter: No
Current Record: Yes
Non Storage Recycler Activity: Not reported
Electronic Manifest Broker: Not reported

List of NAICS Codes and Descriptions:

NAICS Code: 56299
NAICS Description: ALL OTHER WASTE MANAGEMENT SERVICES

Facility Has Received Notices of Violations:

Violations: No Violations Found

Evaluation Action Summary:

Evaluations: No Evaluations Found

Date Form Received by Agency: 20201207
Handler Name: LAKESIDE DRIVE SENIOR HOUSING L.P. C/O RELATED AFFORDABLE
Handler Address: 1515 LAKESIDE DR
Handler City,State,Zip: OAKLAND, CA 94612
EPA ID: CAC003095979

Map ID
Direction
Distance
Elevation

MAP FINDINGS

Site

Database(s)

EDR ID Number
EPA ID Number

LAKESIDE DRIVE SENIOR HOUSING L.P. C/O RELATED AFFORDABLE (Continued)

1026042989

Contact Name:	LAKESIDE DRIVE SENIOR HOUSING L.P.
Contact Address:	60 COLUMBUS CIR
Contact City,State,Zip:	NEW YORK, NY 10023
Contact Telephone:	916-254-8650
Contact Fax:	Not reported
Contact Email:	ERIKAM@CVECORP.COM
Contact Title:	Not reported
EPA Region:	09
Land Type:	Not reported
Federal Waste Generator Description:	Not a generator, verified
Non-Notifier:	Not reported
Biennial Report Cycle:	Not reported
Accessibility:	Not reported
Active Site Indicator:	Not reported
State District Owner:	Not reported
State District:	Not reported
Mailing Address:	60 COLUMBUS CIR
Mailing City,State,Zip:	NEW YORK, NY 10023
Owner Name:	LAKESIDE DRIVE SENIOR HOUSING L.P.
Owner Type:	Other
Operator Name:	LAKESIDE DRIVE SENIOR HOUSING L.P.
Operator Type:	Other
Short-Term Generator Activity:	No
Importer Activity:	No
Mixed Waste Generator:	No
Transporter Activity:	No
Transfer Facility Activity:	No
Recycler Activity with Storage:	No
Small Quantity On-Site Burner Exemption:	No
Smelting Melting and Refining Furnace Exemption:	No
Underground Injection Control:	No
Off-Site Waste Receipt:	No
Universal Waste Indicator:	No
Universal Waste Destination Facility:	No
Federal Universal Waste:	No
Active Site Fed-Reg Treatment Storage and Disposal Facility:	Not reported
Active Site Converter Treatment storage and Disposal Facility:	Not reported
Active Site State-Reg Treatment Storage and Disposal Facility:	Not reported
Active Site State-Reg Handler:	---
Federal Facility Indicator:	Not reported
Hazardous Secondary Material Indicator:	N
Sub-Part K Indicator:	Not reported
Commercial TSD Indicator:	No
Treatment Storage and Disposal Type:	Not reported
2018 GPRA Permit Baseline:	Not on the Baseline
2018 GPRA Renewals Baseline:	Not on the Baseline
Permit Renewals Workload Universe:	Not reported
Permit Workload Universe:	Not reported
Permit Progress Universe:	Not reported
Post-Closure Workload Universe:	Not reported
Closure Workload Universe:	Not reported
202 GPRA Corrective Action Baseline:	No
Corrective Action Workload Universe:	No
Subject to Corrective Action Universe:	No
Non-TSDFs Where RCRA CA has Been Imposed Universe:	No
TSDFs Potentially Subject to CA Under 3004 (u)/(v) Universe:	No
TSDFs Only Subject to CA under Discretionary Auth Universe:	No

Map ID
Direction
Distance
Elevation

MAP FINDINGS

Site

Database(s)

EDR ID Number
EPA ID Number

LAKESIDE DRIVE SENIOR HOUSING L.P. C/O RELATED AFFORDABLE (Continued)

1026042989

Corrective Action Priority Ranking:	No NCAPS ranking
Environmental Control Indicator:	No
Institutional Control Indicator:	No
Human Exposure Controls Indicator:	N/A
Groundwater Controls Indicator:	N/A
Operating TSDF Universe:	Not reported
Full Enforcement Universe:	Not reported
Significant Non-Complier Universe:	No
Unaddressed Significant Non-Complier Universe:	No
Addressed Significant Non-Complier Universe:	No
Significant Non-Complier With a Compliance Schedule Universe:	No
Financial Assurance Required:	Not reported
Handler Date of Last Change:	20201218
Recognized Trader-Importer:	No
Recognized Trader-Exporter:	No
Importer of Spent Lead Acid Batteries:	No
Exporter of Spent Lead Acid Batteries:	No
Recycler Activity Without Storage:	No
Manifest Broker:	No
Sub-Part P Indicator:	No

Handler - Owner Operator:

Owner/Operator Indicator:	Owner
Owner/Operator Name:	LAKESIDE DRIVE SENIOR HOUSING L.P.
Legal Status:	Other
Date Became Current:	Not reported
Date Ended Current:	Not reported
Owner/Operator Address:	60 COLUMBUS CIR
Owner/Operator City,State,Zip:	NEW YORK, NY 10023
Owner/Operator Telephone:	916-254-8650
Owner/Operator Telephone Ext:	Not reported
Owner/Operator Fax:	Not reported
Owner/Operator Email:	Not reported

Owner/Operator Indicator:	Operator
Owner/Operator Name:	LAKESIDE DRIVE SENIOR HOUSING L.P.
Legal Status:	Other
Date Became Current:	Not reported
Date Ended Current:	Not reported
Owner/Operator Address:	60 COLUMBUS CIR
Owner/Operator City,State,Zip:	NEW YORK, NY 10023
Owner/Operator Telephone:	916-254-8650
Owner/Operator Telephone Ext:	Not reported
Owner/Operator Fax:	Not reported
Owner/Operator Email:	Not reported

Historic Generators:

Receive Date:	20201207
Handler Name:	LAKESIDE DRIVE SENIOR HOUSING L.P. C/O RELATED AFFORDABLE
Federal Waste Generator Description:	Not a generator, verified
State District Owner:	Not reported
Large Quantity Handler of Universal Waste:	No
Recognized Trader Importer:	No
Recognized Trader Exporter:	No
Spent Lead Acid Battery Importer:	No

Map ID
Direction
Distance
Elevation

MAP FINDINGS

Site

Database(s)

EDR ID Number
EPA ID Number

LAKESIDE DRIVE SENIOR HOUSING L.P. C/O RELATED AFFORDABLE (Continued)

1026042989

Spent Lead Acid Battery Exporter: No
Current Record: Yes
Non Storage Recycler Activity: Not reported
Electronic Manifest Broker: Not reported

List of NAICS Codes and Descriptions:

NAICS Code: 56299
NAICS Description: ALL OTHER WASTE MANAGEMENT SERVICES

Facility Has Received Notices of Violations:

Violations: No Violations Found

Evaluation Action Summary:

Evaluations: No Evaluations Found

Date Form Received by Agency: 20200916
Handler Name: LAKESIDE DRIVE SENIOR HOUSING L.P. C/O RELATED AFFORDABLE
Handler Address: 1515 LAKESIDE DR
Handler City,State,Zip: OAKLAND, CA 94612
EPA ID: CAC003083956
Contact Name: LAKESIDE DRIVE SENIOR HOUSING L.P.
Contact Address: 60 COLUMBUS CIR
Contact City,State,Zip: NEW YORK, NY 10023
Contact Telephone: 916-254-8650
Contact Fax: Not reported
Contact Email: ERIKAM@CVECORG.COM
Contact Title: Not reported
EPA Region: 09
Land Type: Not reported
Federal Waste Generator Description: Not a generator, verified
Non-Notifier: Not reported
Biennial Report Cycle: Not reported
Accessibility: Not reported
Active Site Indicator: Not reported
State District Owner: Not reported
State District: Not reported
Mailing Address: 60 COLUMBUS CIR
Mailing City,State,Zip: NEW YORK, NY 10023
Owner Name: LAKESIDE DRIVE SENIOR HOUSING L.P.
Owner Type: Other
Operator Name: LAKESIDE DRIVE SENIOR HOUSING L.P.
Operator Type: Other
Short-Term Generator Activity: No
Importer Activity: No
Mixed Waste Generator: No
Transporter Activity: No
Transfer Facility Activity: No
Recycler Activity with Storage: No
Small Quantity On-Site Burner Exemption: No
Smelting Melting and Refining Furnace Exemption: No
Underground Injection Control: No
Off-Site Waste Receipt: No
Universal Waste Indicator: No
Universal Waste Destination Facility: No
Federal Universal Waste: No

Map ID
 Direction
 Distance
 Elevation

MAP FINDINGS

Site

Database(s)

EDR ID Number
 EPA ID Number

LAKESIDE DRIVE SENIOR HOUSING L.P. C/O RELATED AFFORDABLE (Continued)

1026042989

Active Site Fed-Reg Treatment Storage and Disposal Facility:	Not reported
Active Site Converter Treatment storage and Disposal Facility:	Not reported
Active Site State-Reg Treatment Storage and Disposal Facility:	Not reported
Active Site State-Reg Handler:	---
Federal Facility Indicator:	Not reported
Hazardous Secondary Material Indicator:	N
Sub-Part K Indicator:	Not reported
Commercial TSD Indicator:	No
Treatment Storage and Disposal Type:	Not reported
2018 GPRA Permit Baseline:	Not on the Baseline
2018 GPRA Renewals Baseline:	Not on the Baseline
Permit Renewals Workload Universe:	Not reported
Permit Workload Universe:	Not reported
Permit Progress Universe:	Not reported
Post-Closure Workload Universe:	Not reported
Closure Workload Universe:	Not reported
202 GPRA Corrective Action Baseline:	No
Corrective Action Workload Universe:	No
Subject to Corrective Action Universe:	No
Non-TSDFs Where RCRA CA has Been Imposed Universe:	No
TSDFs Potentially Subject to CA Under 3004 (u)/(v) Universe:	No
TSDFs Only Subject to CA under Discretionary Auth Universe:	No
Corrective Action Priority Ranking:	No NCAPS ranking
Environmental Control Indicator:	No
Institutional Control Indicator:	No
Human Exposure Controls Indicator:	N/A
Groundwater Controls Indicator:	N/A
Operating TSDF Universe:	Not reported
Full Enforcement Universe:	Not reported
Significant Non-Complier Universe:	No
Unaddressed Significant Non-Complier Universe:	No
Addressed Significant Non-Complier Universe:	No
Significant Non-Complier With a Compliance Schedule Universe:	No
Financial Assurance Required:	Not reported
Handler Date of Last Change:	20200920
Recognized Trader-Importer:	No
Recognized Trader-Exporter:	No
Importer of Spent Lead Acid Batteries:	No
Exporter of Spent Lead Acid Batteries:	No
Recycler Activity Without Storage:	No
Manifest Broker:	No
Sub-Part P Indicator:	No

Handler - Owner Operator:

Owner/Operator Indicator:	Operator
Owner/Operator Name:	LAKESIDE DRIVE SENIOR HOUSING L.P.
Legal Status:	Other
Date Became Current:	Not reported
Date Ended Current:	Not reported
Owner/Operator Address:	60 COLUMBUS CIR
Owner/Operator City,State,Zip:	NEW YORK, NY 10023
Owner/Operator Telephone:	916-254-8650
Owner/Operator Telephone Ext:	Not reported
Owner/Operator Fax:	Not reported
Owner/Operator Email:	Not reported

Map ID
Direction
Distance
Elevation

MAP FINDINGS

Site

Database(s)

EDR ID Number
EPA ID Number

LAKESIDE DRIVE SENIOR HOUSING L.P. C/O RELATED AFFORDABLE (Continued)

1026042989

Owner/Operator Indicator: Owner
Owner/Operator Name: LAKESIDE DRIVE SENIOR HOUSING L.P.
Legal Status: Other
Date Became Current: Not reported
Date Ended Current: Not reported
Owner/Operator Address: 60 COLUMBUS CIR
Owner/Operator City,State,Zip: NEW YORK, NY 10023
Owner/Operator Telephone: 916-254-8650
Owner/Operator Telephone Ext: Not reported
Owner/Operator Fax: Not reported
Owner/Operator Email: Not reported

Historic Generators:

Receive Date: 20200916
Handler Name: LAKESIDE DRIVE SENIOR HOUSING L.P. C/O RELATED AFFORDABLE
Federal Waste Generator Description: Not a generator, verified
State District Owner: Not reported
Large Quantity Handler of Universal Waste: No
Recognized Trader Importer: No
Recognized Trader Exporter: No
Spent Lead Acid Battery Importer: No
Spent Lead Acid Battery Exporter: No
Current Record: Yes
Non Storage Recycler Activity: Not reported
Electronic Manifest Broker: Not reported

List of NAICS Codes and Descriptions:

NAICS Code: 56299
NAICS Description: ALL OTHER WASTE MANAGEMENT SERVICES

Facility Has Received Notices of Violations:

Violations: No Violations Found

Evaluation Action Summary:

Evaluations: No Evaluations Found

Date Form Received by Agency: 20210505
Handler Name: LAKESIDE DRIVE SENIOR HOUSING L.P. C/O RELATED AFFORDABLE
Handler Address: 1515 LAKESIDE DR
Handler City,State,Zip: OAKLAND, CA 94612-4558
EPA ID: CAC003118197
Contact Name: LAKESIDE DRIVE SENIOR HOUSING L.P.
Contact Address: 60 COLUMBUS CIR
Contact City,State,Zip: NEW YORK, NY 10023
Contact Telephone: 916-254-8650
Contact Fax: Not reported
Contact Email: ERIKAM@CVECORG.COM
Contact Title: Not reported
EPA Region: 09
Land Type: Not reported
Federal Waste Generator Description: Not a generator, verified
Non-Notifier: Not reported
Biennial Report Cycle: Not reported
Accessibility: Not reported

Map ID
 Direction
 Distance
 Elevation

MAP FINDINGS

Site

Database(s)

EDR ID Number
 EPA ID Number

LAKESIDE DRIVE SENIOR HOUSING L.P. C/O RELATED AFFORDABLE (Continued)

1026042989

Active Site Indicator:	Not reported
State District Owner:	Not reported
State District:	Not reported
Mailing Address:	60 COLUMBUS CIR
Mailing City,State,Zip:	NEW YORK, NY 10023
Owner Name:	LAKESIDE DRIVE SENIOR HOUSING L.P.
Owner Type:	Other
Operator Name:	LAKESIDE DRIVE SENIOR HOUSING L.P.
Operator Type:	Other
Short-Term Generator Activity:	No
Importer Activity:	No
Mixed Waste Generator:	No
Transporter Activity:	No
Transfer Facility Activity:	No
Recycler Activity with Storage:	No
Small Quantity On-Site Burner Exemption:	No
Smelting Melting and Refining Furnace Exemption:	No
Underground Injection Control:	No
Off-Site Waste Receipt:	No
Universal Waste Indicator:	No
Universal Waste Destination Facility:	No
Federal Universal Waste:	No
Active Site Fed-Reg Treatment Storage and Disposal Facility:	Not reported
Active Site Converter Treatment storage and Disposal Facility:	Not reported
Active Site State-Reg Treatment Storage and Disposal Facility:	Not reported
Active Site State-Reg Handler:	---
Federal Facility Indicator:	Not reported
Hazardous Secondary Material Indicator:	N
Sub-Part K Indicator:	Not reported
Commercial TSD Indicator:	No
Treatment Storage and Disposal Type:	Not reported
2018 GPRA Permit Baseline:	Not on the Baseline
2018 GPRA Renewals Baseline:	Not on the Baseline
Permit Renewals Workload Universe:	Not reported
Permit Workload Universe:	Not reported
Permit Progress Universe:	Not reported
Post-Closure Workload Universe:	Not reported
Closure Workload Universe:	Not reported
202 GPRA Corrective Action Baseline:	No
Corrective Action Workload Universe:	No
Subject to Corrective Action Universe:	No
Non-TSDs Where RCRA CA has Been Imposed Universe:	No
TSDs Potentially Subject to CA Under 3004 (u)/(v) Universe:	No
TSDs Only Subject to CA under Discretionary Auth Universe:	No
Corrective Action Priority Ranking:	No NCAPS ranking
Environmental Control Indicator:	No
Institutional Control Indicator:	No
Human Exposure Controls Indicator:	N/A
Groundwater Controls Indicator:	N/A
Operating TSDF Universe:	Not reported
Full Enforcement Universe:	Not reported
Significant Non-Complier Universe:	No
Unaddressed Significant Non-Complier Universe:	No
Addressed Significant Non-Complier Universe:	No
Significant Non-Complier With a Compliance Schedule Universe:	No
Financial Assurance Required:	Not reported
Handler Date of Last Change:	20210514

Map ID
Direction
Distance
Elevation

MAP FINDINGS

Site

Database(s)

EDR ID Number
EPA ID Number

LAKESIDE DRIVE SENIOR HOUSING L.P. C/O RELATED AFFORDABLE (Continued)

1026042989

Recognized Trader-Importer: No
Recognized Trader-Exporter: No
Importer of Spent Lead Acid Batteries: No
Exporter of Spent Lead Acid Batteries: No
Recycler Activity Without Storage: No
Manifest Broker: No
Sub-Part P Indicator: No

Handler - Owner Operator:

Owner/Operator Indicator: Operator
Owner/Operator Name: LAKESIDE DRIVE SENIOR HOUSING L.P.
Legal Status: Other
Date Became Current: Not reported
Date Ended Current: Not reported
Owner/Operator Address: 60 COLUMBUS CIR
Owner/Operator City,State,Zip: NEW YORK, NY 10023
Owner/Operator Telephone: 916-254-8650
Owner/Operator Telephone Ext: Not reported
Owner/Operator Fax: Not reported
Owner/Operator Email: Not reported

Owner/Operator Indicator: Owner
Owner/Operator Name: LAKESIDE DRIVE SENIOR HOUSING L.P.
Legal Status: Other
Date Became Current: Not reported
Date Ended Current: Not reported
Owner/Operator Address: 60 COLUMBUS CIR
Owner/Operator City,State,Zip: NEW YORK, NY 10023
Owner/Operator Telephone: 916-254-8650
Owner/Operator Telephone Ext: Not reported
Owner/Operator Fax: Not reported
Owner/Operator Email: Not reported

Historic Generators:

Receive Date: 20210505
Handler Name: LAKESIDE DRIVE SENIOR HOUSING L.P. C/O RELATED AFFORDABLE
Federal Waste Generator Description: Not a generator, verified
State District Owner: Not reported
Large Quantity Handler of Universal Waste: No
Recognized Trader Importer: No
Recognized Trader Exporter: No
Spent Lead Acid Battery Importer: No
Spent Lead Acid Battery Exporter: No
Current Record: Yes
Non Storage Recycler Activity: No
Electronic Manifest Broker: No

List of NAICS Codes and Descriptions:

NAICS Code: 56299
NAICS Description: ALL OTHER WASTE MANAGEMENT SERVICES

Facility Has Received Notices of Violations:

Violations: No Violations Found

Map ID
Direction
Distance
Elevation

MAP FINDINGS

Site

Database(s)

EDR ID Number
EPA ID Number

LAKESIDE DRIVE SENIOR HOUSING L.P. C/O RELATED AFFORDABLE (Continued)

1026042989

Evaluation Action Summary:

Evaluations: No Evaluations Found

Date Form Received by Agency: 20200102
Handler Name: LAKESIDE DRIVE SENIOR HOUSING L.P. C/O RELATED AFFORDABLE
Handler Address: 1515 LAKESIDE DR
Handler City,State,Zip: OAKLAND, CA 94612
EPA ID: CAC003049185
Contact Name: LAKESIDE DRIVE SENIOR HOUSING L.P.
Contact Address: 60 COLUMBUS CIR
Contact City,State,Zip: NEW YORK, NY 10023
Contact Telephone: 916-254-8650
Contact Fax: Not reported
Contact Email: ERIKAM@CVECORG.COM
Contact Title: Not reported
EPA Region: 09
Land Type: Not reported
Federal Waste Generator Description: Not a generator, verified
Non-Notifier: Not reported
Biennial Report Cycle: Not reported
Accessibility: Not reported
Active Site Indicator: Not reported
State District Owner: Not reported
State District: Not reported
Mailing Address: 60 COLUMBUS CIR
Mailing City,State,Zip: NEW YORK, NY 10023
Owner Name: LAKESIDE DRIVE SENIOR HOUSING L.P.
Owner Type: Other
Operator Name: LAKESIDE DRIVE SENIOR HOUSING L.P.
Operator Type: Other
Short-Term Generator Activity: No
Importer Activity: No
Mixed Waste Generator: No
Transporter Activity: No
Transfer Facility Activity: No
Recycler Activity with Storage: No
Small Quantity On-Site Burner Exemption: No
Smelting Melting and Refining Furnace Exemption: No
Underground Injection Control: No
Off-Site Waste Receipt: No
Universal Waste Indicator: No
Universal Waste Destination Facility: No
Federal Universal Waste: No
Active Site Fed-Reg Treatment Storage and Disposal Facility: Not reported
Active Site Converter Treatment storage and Disposal Facility: Not reported
Active Site State-Reg Treatment Storage and Disposal Facility: Not reported
Active Site State-Reg Handler: ---
Federal Facility Indicator: Not reported
Hazardous Secondary Material Indicator: N
Sub-Part K Indicator: Not reported
Commercial TSD Indicator: No
Treatment Storage and Disposal Type: Not reported
2018 GPRA Permit Baseline: Not on the Baseline
2018 GPRA Renewals Baseline: Not on the Baseline
Permit Renewals Workload Universe: Not reported
Permit Workload Universe: Not reported

Map ID
 Direction
 Distance
 Elevation

MAP FINDINGS

Site

Database(s)

EDR ID Number
 EPA ID Number

LAKESIDE DRIVE SENIOR HOUSING L.P. C/O RELATED AFFORDABLE (Continued)

1026042989

Permit Progress Universe:	Not reported
Post-Closure Workload Universe:	Not reported
Closure Workload Universe:	Not reported
202 GPRA Corrective Action Baseline:	No
Corrective Action Workload Universe:	No
Subject to Corrective Action Universe:	No
Non-TSDFs Where RCRA CA has Been Imposed Universe:	No
TSDFs Potentially Subject to CA Under 3004 (u)/(v) Universe:	No
TSDFs Only Subject to CA under Discretionary Auth Universe:	No
Corrective Action Priority Ranking:	No NCAPS ranking
Environmental Control Indicator:	No
Institutional Control Indicator:	No
Human Exposure Controls Indicator:	N/A
Groundwater Controls Indicator:	N/A
Operating TSDF Universe:	Not reported
Full Enforcement Universe:	Not reported
Significant Non-Complier Universe:	No
Unaddressed Significant Non-Complier Universe:	No
Addressed Significant Non-Complier Universe:	No
Significant Non-Complier With a Compliance Schedule Universe:	No
Financial Assurance Required:	Not reported
Handler Date of Last Change:	20200210
Recognized Trader-Importer:	No
Recognized Trader-Exporter:	No
Importer of Spent Lead Acid Batteries:	No
Exporter of Spent Lead Acid Batteries:	No
Recycler Activity Without Storage:	No
Manifest Broker:	No
Sub-Part P Indicator:	No

Handler - Owner Operator:

Owner/Operator Indicator:	Owner
Owner/Operator Name:	LAKESIDE DRIVE SENIOR HOUSING L.P.
Legal Status:	Other
Date Became Current:	Not reported
Date Ended Current:	Not reported
Owner/Operator Address:	60 COLUMBUS CIR
Owner/Operator City,State,Zip:	NEW YORK, NY 10023
Owner/Operator Telephone:	916-254-8650
Owner/Operator Telephone Ext:	Not reported
Owner/Operator Fax:	Not reported
Owner/Operator Email:	Not reported

Owner/Operator Indicator:	Operator
Owner/Operator Name:	LAKESIDE DRIVE SENIOR HOUSING L.P.
Legal Status:	Other
Date Became Current:	Not reported
Date Ended Current:	Not reported
Owner/Operator Address:	60 COLUMBUS CIR
Owner/Operator City,State,Zip:	NEW YORK, NY 10023
Owner/Operator Telephone:	916-254-8650
Owner/Operator Telephone Ext:	Not reported
Owner/Operator Fax:	Not reported
Owner/Operator Email:	Not reported

Map ID
Direction
Distance
Elevation

MAP FINDINGS

Site

Database(s)

EDR ID Number
EPA ID Number

LAKESIDE DRIVE SENIOR HOUSING L.P. C/O RELATED AFFORDABLE (Continued)

1026042989

Historic Generators:

Receive Date: 20200102
Handler Name: LAKESIDE DRIVE SENIOR HOUSING L.P. C/O RELATED AFFORDABLE
Federal Waste Generator Description: Not a generator, verified
State District Owner: Not reported
Large Quantity Handler of Universal Waste: No
Recognized Trader Importer: No
Recognized Trader Exporter: No
Spent Lead Acid Battery Importer: No
Spent Lead Acid Battery Exporter: No
Current Record: Yes
Non Storage Recycler Activity: Not reported
Electronic Manifest Broker: Not reported

List of NAICS Codes and Descriptions:

NAICS Code: 56299
NAICS Description: ALL OTHER WASTE MANAGEMENT SERVICES

Facility Has Received Notices of Violations:

Violations: No Violations Found

Evaluation Action Summary:

Evaluations: No Evaluations Found

Date Form Received by Agency: 20210226
Handler Name: LAKESIDE DRIVE SENIOR HOUSING L.P. C/O RELATED AFFORDABLE
Handler Address: 1515 LAKESIDE DR
Handler City,State,Zip: OAKLAND, CA 94612
EPA ID: CAC003107559
Contact Name: LAKESIDE DRIVE SENIOR HOUSING L.P.
Contact Address: 60 COLUMBUS CIR
Contact City,State,Zip: NEW YORK, NY 10023
Contact Telephone: 916-254-8650
Contact Fax: Not reported
Contact Email: ERIKAM@CVECORP.COM
Contact Title: Not reported
EPA Region: 09
Land Type: Not reported
Federal Waste Generator Description: Not a generator, verified
Non-Notifier: Not reported
Biennial Report Cycle: Not reported
Accessibility: Not reported
Active Site Indicator: Not reported
State District Owner: Not reported
State District: Not reported
Mailing Address: 60 COLUMBUS CIR
Mailing City,State,Zip: NEW YORK, NY 10023
Owner Name: LAKESIDE DRIVE SENIOR HOUSING L.P.
Owner Type: Other
Operator Name: LAKESIDE DRIVE SENIOR HOUSING L.P.
Operator Type: Other
Short-Term Generator Activity: No
Importer Activity: No
Mixed Waste Generator: No

Map ID
 Direction
 Distance
 Elevation

MAP FINDINGS

Site

Database(s)

EDR ID Number
 EPA ID Number

LAKESIDE DRIVE SENIOR HOUSING L.P. C/O RELATED AFFORDABLE (Continued)

1026042989

Transporter Activity:	No
Transfer Facility Activity:	No
Recycler Activity with Storage:	No
Small Quantity On-Site Burner Exemption:	No
Smelting Melting and Refining Furnace Exemption:	No
Underground Injection Control:	No
Off-Site Waste Receipt:	No
Universal Waste Indicator:	No
Universal Waste Destination Facility:	No
Federal Universal Waste:	No
Active Site Fed-Reg Treatment Storage and Disposal Facility:	Not reported
Active Site Converter Treatment storage and Disposal Facility:	Not reported
Active Site State-Reg Treatment Storage and Disposal Facility:	Not reported
Active Site State-Reg Handler:	---
Federal Facility Indicator:	Not reported
Hazardous Secondary Material Indicator:	N
Sub-Part K Indicator:	Not reported
Commercial TSD Indicator:	No
Treatment Storage and Disposal Type:	Not reported
2018 GPRA Permit Baseline:	Not on the Baseline
2018 GPRA Renewals Baseline:	Not on the Baseline
Permit Renewals Workload Universe:	Not reported
Permit Workload Universe:	Not reported
Permit Progress Universe:	Not reported
Post-Closure Workload Universe:	Not reported
Closure Workload Universe:	Not reported
202 GPRA Corrective Action Baseline:	No
Corrective Action Workload Universe:	No
Subject to Corrective Action Universe:	No
Non-TSDs Where RCRA CA has Been Imposed Universe:	No
TSDs Potentially Subject to CA Under 3004 (u)/(v) Universe:	No
TSDs Only Subject to CA under Discretionary Auth Universe:	No
Corrective Action Priority Ranking:	No NCAPS ranking
Environmental Control Indicator:	No
Institutional Control Indicator:	No
Human Exposure Controls Indicator:	N/A
Groundwater Controls Indicator:	N/A
Operating TSDF Universe:	Not reported
Full Enforcement Universe:	Not reported
Significant Non-Complier Universe:	No
Unaddressed Significant Non-Complier Universe:	No
Addressed Significant Non-Complier Universe:	No
Significant Non-Complier With a Compliance Schedule Universe:	No
Financial Assurance Required:	Not reported
Handler Date of Last Change:	20210226
Recognized Trader-Importer:	No
Recognized Trader-Exporter:	No
Importer of Spent Lead Acid Batteries:	No
Exporter of Spent Lead Acid Batteries:	No
Recycler Activity Without Storage:	No
Manifest Broker:	No
Sub-Part P Indicator:	No

Handler - Owner Operator:

Owner/Operator Indicator: Owner

Owner/Operator Name: LAKESIDE DRIVE SENIOR HOUSING L.P.

Map ID
Direction
Distance
Elevation

MAP FINDINGS

Site

Database(s)

EDR ID Number
EPA ID Number

LAKESIDE DRIVE SENIOR HOUSING L.P. C/O RELATED AFFORDABLE (Continued)

1026042989

Legal Status: Other
Date Became Current: Not reported
Date Ended Current: Not reported
Owner/Operator Address: 60 COLUMBUS CIR
Owner/Operator City,State,Zip: NEW YORK, NY 10023
Owner/Operator Telephone: 916-254-8650
Owner/Operator Telephone Ext: Not reported
Owner/Operator Fax: Not reported
Owner/Operator Email: Not reported

Owner/Operator Indicator: Operator
Owner/Operator Name: LAKESIDE DRIVE SENIOR HOUSING L.P.
Legal Status: Other
Date Became Current: Not reported
Date Ended Current: Not reported
Owner/Operator Address: 60 COLUMBUS CIR
Owner/Operator City,State,Zip: NEW YORK, NY 10023
Owner/Operator Telephone: 916-254-8650
Owner/Operator Telephone Ext: Not reported
Owner/Operator Fax: Not reported
Owner/Operator Email: Not reported

Historic Generators:

Receive Date: 20210226
Handler Name: LAKESIDE DRIVE SENIOR HOUSING L.P. C/O RELATED AFFORDABLE
Federal Waste Generator Description: Not a generator, verified
State District Owner: Not reported
Large Quantity Handler of Universal Waste: No
Recognized Trader Importer: No
Recognized Trader Exporter: No
Spent Lead Acid Battery Importer: No
Spent Lead Acid Battery Exporter: No
Current Record: Yes
Non Storage Recycler Activity: No
Electronic Manifest Broker: No

List of NAICS Codes and Descriptions:

NAICS Code: 56299
NAICS Description: ALL OTHER WASTE MANAGEMENT SERVICES

Facility Has Received Notices of Violations:

Violations: No Violations Found

Evaluation Action Summary:

Evaluations: No Evaluations Found

Date Form Received by Agency: 20210727
Handler Name: LAKESIDE DRIVE SENIOR HOUSING L.P. C/O RELATED AFFORDABLE
Handler Address: 1515 LAKESIDE DR
Handler City,State,Zip: OAKLAND, CA 94612
EPA ID: CAC003131285
Contact Name: LAKESIDE DRIVE SENIOR HOUSING L.P.
Contact Address: 60 COLUMBUS CIRCLE
Contact City,State,Zip: NEW YORK, NY 10023

Map ID
Direction
Distance
Elevation

MAP FINDINGS

Site

Database(s)

EDR ID Number
EPA ID Number

LAKESIDE DRIVE SENIOR HOUSING L.P. C/O RELATED AFFORDABLE (Continued)

1026042989

Contact Telephone:	916-254-8650
Contact Fax:	Not reported
Contact Email:	JOSELINEA@CVECORG.COM
Contact Title:	Not reported
EPA Region:	09
Land Type:	Not reported
Federal Waste Generator Description:	Not a generator, verified
Non-Notifier:	Not reported
Biennial Report Cycle:	Not reported
Accessibility:	Not reported
Active Site Indicator:	Not reported
State District Owner:	Not reported
State District:	Not reported
Mailing Address:	60 COLUMBUS CIRCLE
Mailing City,State,Zip:	NEW YORK, NY 10023
Owner Name:	LAKESIDE DRIVE SENIOR HOUSING L.P.
Owner Type:	Other
Operator Name:	LAKESIDE DRIVE SENIOR HOUSING L.P.
Operator Type:	Other
Short-Term Generator Activity:	No
Importer Activity:	No
Mixed Waste Generator:	No
Transporter Activity:	No
Transfer Facility Activity:	No
Recycler Activity with Storage:	No
Small Quantity On-Site Burner Exemption:	No
Smelting Melting and Refining Furnace Exemption:	No
Underground Injection Control:	No
Off-Site Waste Receipt:	No
Universal Waste Indicator:	No
Universal Waste Destination Facility:	No
Federal Universal Waste:	No
Active Site Fed-Reg Treatment Storage and Disposal Facility:	Not reported
Active Site Converter Treatment storage and Disposal Facility:	Not reported
Active Site State-Reg Treatment Storage and Disposal Facility:	Not reported
Active Site State-Reg Handler:	---
Federal Facility Indicator:	Not reported
Hazardous Secondary Material Indicator:	N
Sub-Part K Indicator:	Not reported
Commercial TSD Indicator:	No
Treatment Storage and Disposal Type:	Not reported
2018 GPRA Permit Baseline:	Not on the Baseline
2018 GPRA Renewals Baseline:	Not on the Baseline
Permit Renewals Workload Universe:	Not reported
Permit Workload Universe:	Not reported
Permit Progress Universe:	Not reported
Post-Closure Workload Universe:	Not reported
Closure Workload Universe:	Not reported
202 GPRA Corrective Action Baseline:	No
Corrective Action Workload Universe:	No
Subject to Corrective Action Universe:	No
Non-TSDFs Where RCRA CA has Been Imposed Universe:	No
TSDFs Potentially Subject to CA Under 3004 (u)/(v) Universe:	No
TSDFs Only Subject to CA under Discretionary Auth Universe:	No
Corrective Action Priority Ranking:	No NCAPS ranking
Environmental Control Indicator:	No
Institutional Control Indicator:	No

Map ID
Direction
Distance
Elevation

MAP FINDINGS

Site

Database(s)

EDR ID Number
EPA ID Number

LAKESIDE DRIVE SENIOR HOUSING L.P. C/O RELATED AFFORDABLE (Continued)

1026042989

Human Exposure Controls Indicator: N/A
Groundwater Controls Indicator: N/A
Operating TSDF Universe: Not reported
Full Enforcement Universe: Not reported
Significant Non-Complier Universe: No
Unaddressed Significant Non-Complier Universe: No
Addressed Significant Non-Complier Universe: No
Significant Non-Complier With a Compliance Schedule Universe: No
Financial Assurance Required: Not reported
Handler Date of Last Change: 20210730
Recognized Trader-Importer: No
Recognized Trader-Exporter: No
Importer of Spent Lead Acid Batteries: No
Exporter of Spent Lead Acid Batteries: No
Recycler Activity Without Storage: No
Manifest Broker: No
Sub-Part P Indicator: No

Handler - Owner Operator:

Owner/Operator Indicator: Owner
Owner/Operator Name: LAKESIDE DRIVE SENIOR HOUSING L.P.
Legal Status: Other
Date Became Current: Not reported
Date Ended Current: Not reported
Owner/Operator Address: 60 COLUMBUS CIRCLE
Owner/Operator City,State,Zip: NEW YORK, NY 10023
Owner/Operator Telephone: 916-254-8650
Owner/Operator Telephone Ext: Not reported
Owner/Operator Fax: Not reported
Owner/Operator Email: Not reported

Owner/Operator Indicator: Operator
Owner/Operator Name: LAKESIDE DRIVE SENIOR HOUSING L.P.
Legal Status: Other
Date Became Current: Not reported
Date Ended Current: Not reported
Owner/Operator Address: 60 COLUMBUS CIRCLE
Owner/Operator City,State,Zip: NEW YORK, NY 10023
Owner/Operator Telephone: 916-254-8650
Owner/Operator Telephone Ext: Not reported
Owner/Operator Fax: Not reported
Owner/Operator Email: Not reported

Historic Generators:

Receive Date: 20210727
Handler Name: LAKESIDE DRIVE SENIOR HOUSING L.P. C/O RELATED AFFORDABLE
Federal Waste Generator Description: Not a generator, verified
State District Owner: Not reported
Large Quantity Handler of Universal Waste: No
Recognized Trader Importer: No
Recognized Trader Exporter: No
Spent Lead Acid Battery Importer: No
Spent Lead Acid Battery Exporter: No
Current Record: Yes
Non Storage Recycler Activity: No

Map ID
 Direction
 Distance
 Elevation

MAP FINDINGS

Site

Database(s)

EDR ID Number
 EPA ID Number

LAKESIDE DRIVE SENIOR HOUSING L.P. C/O RELATED AFFORDABLE (Continued)

1026042989

Electronic Manifest Broker: No

List of NAICS Codes and Descriptions:
 NAICS Code: 56299
 NAICS Description: ALL OTHER WASTE MANAGEMENT SERVICES

Facility Has Received Notices of Violations:
 Violations: No Violations Found

Evaluation Action Summary:
 Evaluations: No Evaluations Found

**AG253
 SE
 1/8-1/4
 0.249 mi.
 1315 ft.**

**GLORIA FONG
 1445 LAKESIDE DRIVE
 OAKLAND, CA 94612**

RCRA NonGen / NLR

**1027074038
 CAC003145694**

Site 2 of 2 in cluster AG

**Relative:
 Lower
 Actual:
 25 ft.**

RCRA Listings:

Date Form Received by Agency:		20211028
Handler Name:	GLORIA FONG	
Handler Address:		1445 LAKESIDE DRIVE
Handler City,State,Zip:		OAKLAND, CA 94612
EPA ID:		CAC003145694
Contact Name:		GLORIA FONG
Contact Address:		1445 LAKESIDE DRIVE
Contact City,State,Zip:		OAKLAND, CA 94612
Contact Telephone:		510-418-9299
Contact Fax:		Not reported
Contact Email:		LILIAN.RAMOS@SYNERGYCOMPANIES.ORG
Contact Title:		Not reported
EPA Region:		09
Land Type:		Not reported
Federal Waste Generator Description:		Not a generator, verified
Non-Notifier:		Not reported
Biennial Report Cycle:		Not reported
Accessibility:		Not reported
Active Site Indicator:		Not reported
State District Owner:		Not reported
State District:		Not reported
Mailing Address:		1445 LAKESIDE DRIVE
Mailing City,State,Zip:		OAKLAND, CA 94612
Owner Name:	GLORIA FONG	
Owner Type:		Other
Operator Name:	GLORIA FONG	
Operator Type:		Other
Short-Term Generator Activity:		No
Importer Activity:		No
Mixed Waste Generator:		No
Transporter Activity:		No
Transfer Facility Activity:		No
Recycler Activity with Storage:		No
Small Quantity On-Site Burner Exemption:		No
Smelting Melting and Refining Furnace Exemption:		No
Underground Injection Control:		No

Map ID
 Direction
 Distance
 Elevation

MAP FINDINGS

Site

Database(s)

EDR ID Number
 EPA ID Number

GLORIA FONG (Continued)

1027074038

Off-Site Waste Receipt:	No
Universal Waste Indicator:	No
Universal Waste Destination Facility:	No
Federal Universal Waste:	No
Active Site Fed-Reg Treatment Storage and Disposal Facility:	Not reported
Active Site Converter Treatment storage and Disposal Facility:	Not reported
Active Site State-Reg Treatment Storage and Disposal Facility:	Not reported
Active Site State-Reg Handler:	---
Federal Facility Indicator:	Not reported
Hazardous Secondary Material Indicator:	N
Sub-Part K Indicator:	Not reported
Commercial TSD Indicator:	No
Treatment Storage and Disposal Type:	Not reported
2018 GPRA Permit Baseline:	Not on the Baseline
2018 GPRA Renewals Baseline:	Not on the Baseline
Permit Renewals Workload Universe:	Not reported
Permit Workload Universe:	Not reported
Permit Progress Universe:	Not reported
Post-Closure Workload Universe:	Not reported
Closure Workload Universe:	Not reported
202 GPRA Corrective Action Baseline:	No
Corrective Action Workload Universe:	No
Subject to Corrective Action Universe:	No
Non-TSDs Where RCRA CA has Been Imposed Universe:	No
TSDs Potentially Subject to CA Under 3004 (u)/(v) Universe:	No
TSDs Only Subject to CA under Discretionary Auth Universe:	No
Corrective Action Priority Ranking:	No NCAPS ranking
Environmental Control Indicator:	No
Institutional Control Indicator:	No
Human Exposure Controls Indicator:	N/A
Groundwater Controls Indicator:	N/A
Operating TSDF Universe:	Not reported
Full Enforcement Universe:	Not reported
Significant Non-Complier Universe:	No
Unaddressed Significant Non-Complier Universe:	No
Addressed Significant Non-Complier Universe:	No
Significant Non-Complier With a Compliance Schedule Universe:	No
Financial Assurance Required:	Not reported
Handler Date of Last Change:	20211028
Recognized Trader-Importer:	No
Recognized Trader-Exporter:	No
Importer of Spent Lead Acid Batteries:	No
Exporter of Spent Lead Acid Batteries:	No
Recycler Activity Without Storage:	No
Manifest Broker:	No
Sub-Part P Indicator:	No

Handler - Owner Operator:

Owner/Operator Indicator:	Owner
Owner/Operator Name:	GLORIA FONG
Legal Status:	Other
Date Became Current:	Not reported
Date Ended Current:	Not reported
Owner/Operator Address:	1445 LAKESIDE DRIVE
Owner/Operator City,State,Zip:	OAKLAND, CA 94612
Owner/Operator Telephone:	510-418-9299

Map ID
 Direction
 Distance
 Elevation

MAP FINDINGS

Site

Database(s)

EDR ID Number
 EPA ID Number

GLORIA FONG (Continued)

1027074038

Owner/Operator Telephone Ext: Not reported
 Owner/Operator Fax: Not reported
 Owner/Operator Email: Not reported

Owner/Operator Indicator: Operator
 Owner/Operator Name: GLORIA FONG
 Legal Status: Other
 Date Became Current: Not reported
 Date Ended Current: Not reported
 Owner/Operator Address: 1445 LAKESIDE DRIVE
 Owner/Operator City,State,Zip: OAKLAND, CA 94612
 Owner/Operator Telephone: 510-418-9299
 Owner/Operator Telephone Ext: Not reported
 Owner/Operator Fax: Not reported
 Owner/Operator Email: Not reported

Historic Generators:
 Receive Date: 20211028
 Handler Name: GLORIA FONG
 Federal Waste Generator Description: Not a generator, verified
 State District Owner: Not reported
 Large Quantity Handler of Universal Waste: No
 Recognized Trader Importer: No
 Recognized Trader Exporter: No
 Spent Lead Acid Battery Importer: No
 Spent Lead Acid Battery Exporter: No
 Current Record: Yes
 Non Storage Recycler Activity: No
 Electronic Manifest Broker: No

List of NAICS Codes and Descriptions:
 NAICS Code: 56299
 NAICS Description: ALL OTHER WASTE MANAGEMENT SERVICES

Facility Has Received Notices of Violations:
 Violations: No Violations Found

Evaluation Action Summary:
 Evaluations: No Evaluations Found

AH254
 SW
 1/8-1/4
 0.249 mi.
 1317 ft.

LANGAN PROJECT
345 12TH STREET
OAKLAND, CA 94607
 Site 4 of 5 in cluster AH

Notify 65 S120046869
NON-CASE INFO N/A

Relative: NOTIFY 65:
 Higher Name: LANGAN PROJECT
 Address: 345 12TH STREET
 Actual: City,State,Zip: OAKLAND, CA 94607
 41 ft. Date Reported: Not reported
 Staff Initials: Not reported
 Board File Number: Not reported
 Facility Type: Not reported
 Discharge Date: Not reported

Map ID
Direction
Distance
Elevation

MAP FINDINGS

Site

Database(s)

EDR ID Number
EPA ID Number

LANGAN PROJECT (Continued)

S120046869

Issue Date: 05/17/2016
Incident Description: Not reported
Global ID: Not reported
Status: Not reported

NON-CASE INFO:

Name: LANGAN PROJECT
Address: 345 12TH STREET
City,State,Zip: OAKLAND, CA 94607
Global ID: T10000008930
Case Type: Non-Case Information
Status: Informational Item / Review Complete
Status Date: 05/18/2016
Lead Agency: SAN FRANCISCO BAY RWQCB (REGION 2)
Case Worker: Not reported
Local Agency: Not reported
RB Case Number: Not reported
Loc Case Number: Not reported
File Location: Not reported
Potential Contaminants of Concern: Not reported
Potential Media Affected: Not reported
Site History: The Department of Toxic Substances Control will be the lead agency on this Site. Please consult <http://www.envirostor.dtsc.ca.gov/public/> to get additional information.
Begin Date: 2016-05-17 00:00:00
How Discovered: Not reported
How Discovered Description: Not reported
Stop Method: Not reported
Stop Description: Not reported
Latitude: 37.8018
Longitude: -122.26947
Geotracker: http://geotracker.waterboards.ca.gov/profile_report.asp?global_id=T10000008930

AD255 ZIMMERMAN INVESTMENT
WSW 420 13TH
1/4-1/2 OAKLAND, CA 94612
0.250 mi.
1321 ft. Site 12 of 13 in cluster AD

LUST S101580208
Alameda County CS N/A
SWEEPS UST
CA FID UST
Cortese
HIST CORTESE
CERS

**Relative:
Higher**

**Actual:
42 ft.**

LUST:
Name: ZIMMERMAN INVESTMENT
Address: 420 13TH
City,State,Zip: OAKLAND, CA 94612
Lead Agency: ALAMEDA COUNTY LOP
Case Type: LUST Cleanup Site
Geo Track: http://geotracker.waterboards.ca.gov/profile_report.asp?global_id=T0600101641
Global Id: T0600101641
Latitude: 37.803976
Longitude: -122.270289
Status: Completed - Case Closed
Status Date: 05/04/1994
Case Worker: Not reported
RB Case Number: 01-1773
Local Agency: Not reported
File Location: All Files are on GeoTracker or in the Local Agency Database

Map ID
Direction
Distance
Elevation

MAP FINDINGS

Site

Database(s)

EDR ID Number
EPA ID Number

ZIMMERMAN INVESTMENT (Continued)

S101580208

Local Case Number: RO0000576
Potential Media Affect: Soil
Potential Contaminants of Concern: Diesel
Site History: Not reported

LUST:

Global Id: T0600101641
Contact Type: Regional Board Caseworker
Contact Name: Regional Water Board
Organization Name: SAN FRANCISCO BAY RWQCB (REGION 2)
Address: 1515 CLAY ST SUITE 1400
City: OAKLAND
Email: Not reported
Phone Number: Not reported

LUST:

Global Id: T0600101641
Action Type: REMEDIATION
Date: 09/09/9999
Action: Excavation

Global Id: T0600101641
Action Type: Other
Date: 04/24/1992
Action: Leak Reported

LUST:

Global Id: T0600101641
Status: Open - Case Begin Date
Status Date: 04/24/1992

Global Id: T0600101641
Status: Completed - Case Closed
Status Date: 05/04/1994

LUST REG 2:

Region: 2
Facility Id: 01-1773
Facility Status: Case Closed
Case Number: 4142
How Discovered: Tank Closure
Leak Cause: UNK
Leak Source: Tank
Date Leak Confirmed: 5/20/1992
Oversight Program: LUST
Prelim. Site Assessment Workplan Submitted: 1/11/1993
Preliminary Site Assessment Began: Not reported
Pollution Characterization Began: Not reported
Pollution Remediation Plan Submitted: Not reported
Date Remediation Action Underway: Not reported
Date Post Remedial Action Monitoring Began: 1/11/1993

Alameda County CS:

Name: ZIMMERMAN INVESTMENT
Address: 420 13TH ST

Map ID
Direction
Distance
Elevation

MAP FINDINGS

Site

Database(s)

EDR ID Number
EPA ID Number

ZIMMERMAN INVESTMENT (Continued)

S101580208

City,State,Zip: OAKLAND, CA 94612
Status: Case Closed
Record Id: RO0000576
PE: 5602
Facility Status: Case Closed
Latitude: 37.803487161
Longitude: -122.27082939

SWEEPS UST:

Name: 1330 BROADWAY GARAGE
Address: 420 13TH ST
City: OAKLAND
Status: Not reported
Comp Number: 300
Number: Not reported
Board Of Equalization: Not reported
Referral Date: Not reported
Action Date: Not reported
Created Date: Not reported
Owner Tank Id: Not reported
SWRCB Tank Id: 01-000-000300-000001
Tank Status: Not reported
Capacity: 6000
Active Date: Not reported
Tank Use: M.V. FUEL
STG: PRODUCT
Content: REG UNLEADED
Number Of Tanks: 4

Name: 1330 BROADWAY GARAGE
Address: 420 13TH ST
City: OAKLAND
Status: Not reported
Comp Number: 300
Number: Not reported
Board Of Equalization: Not reported
Referral Date: Not reported
Action Date: Not reported
Created Date: Not reported
Owner Tank Id: Not reported
SWRCB Tank Id: 01-000-000300-000002
Tank Status: Not reported
Capacity: 5000
Active Date: Not reported
Tank Use: M.V. FUEL
STG: PRODUCT
Content: DIESEL
Number Of Tanks: Not reported

Name: 1330 BROADWAY GARAGE
Address: 420 13TH ST
City: OAKLAND
Status: Not reported
Comp Number: 300
Number: Not reported
Board Of Equalization: Not reported
Referral Date: Not reported

Map ID
Direction
Distance
Elevation

MAP FINDINGS

Site

Database(s)

EDR ID Number
EPA ID Number

ZIMMERMAN INVESTMENT (Continued)

S101580208

Action Date: Not reported
Created Date: Not reported
Owner Tank Id: Not reported
SWRCB Tank Id: 01-000-000300-000003
Tank Status: Not reported
Capacity: 3000
Active Date: Not reported
Tank Use: M.V. FUEL
STG: PRODUCT
Content: DIESEL
Number Of Tanks: Not reported

Name: 1330 BROADWAY GARAGE
Address: 420 13TH ST
City: OAKLAND
Status: Not reported
Comp Number: 300
Number: Not reported
Board Of Equalization: Not reported
Referral Date: Not reported
Action Date: Not reported
Created Date: Not reported
Owner Tank Id: Not reported
SWRCB Tank Id: 01-000-000300-000004
Tank Status: Not reported
Capacity: 600
Active Date: Not reported
Tank Use: OIL
STG: WASTE
Content: WASTE OIL
Number Of Tanks: Not reported

CA FID UST:

Facility ID: 01001809
Regulated By: UTNKA
Regulated ID: Not reported
Cortese Code: Not reported
SIC Code: Not reported
Facility Phone: 4158342632
Mail To: Not reported
Mailing Address: 1330 BROADWAY
Mailing Address 2: Not reported
Mailing City,St,Zip: OAKLAND 94612
Contact: Not reported
Contact Phone: Not reported
DUNs Number: Not reported
NPDES Number: Not reported
EPA ID: Not reported
Comments: Not reported
Status: Active

CORTESE:

Name: ZIMMERMAN INVESTMENT
Address: 420 13TH
City,State,Zip: OAKLAND, CA 94612
Region: CORTESE

Map ID
Direction
Distance
Elevation

MAP FINDINGS

Site

Database(s)

EDR ID Number
EPA ID Number

ZIMMERMAN INVESTMENT (Continued)

S101580208

Envirostor Id: Not reported
Global ID: T0600101641
Site/Facility Type: LUST CLEANUP SITE
Cleanup Status: COMPLETED - CASE CLOSED
Status Date: Not reported
Site Code: Not reported
Latitude: Not reported
Longitude: Not reported
Owner: Not reported
Enf Type: Not reported
Swat R: Not reported
Flag: active
Order No: Not reported
Waste Discharge System No: Not reported
Effective Date: Not reported
Region 2: Not reported
WID Id: Not reported
Solid Waste Id No: Not reported
Waste Management Uit Name: Not reported
File Name: Active Open

HIST CORTESE:

edr_fname: ZIMMERMAN INVESTMENTS
edr_fadd1: 420 13TH
City,State,Zip: OAKLAND, CA 94612
Region: CORTESE
Facility County Code: 1
Reg By: LTNKA
Reg Id: 01-1773

CERS:

Name: ZIMMERMAN INVESTMENT
Address: 420 13TH
City,State,Zip: OAKLAND, CA 94612
Site ID: 220127
CERS ID: T0600101641
CERS Description: Leaking Underground Storage Tank Cleanup Site

Affiliation:

Affiliation Type Desc: Regional Board Caseworker
Entity Name: Regional Water Board - SAN FRANCISCO BAY RWQCB (REGION 2)
Entity Title: Not reported
Affiliation Address: 1515 CLAY ST SUITE 1400
Affiliation City: OAKLAND
Affiliation State: CA
Affiliation Country: Not reported
Affiliation Zip: Not reported
Affiliation Phone: ,

Map ID
Direction
Distance
Elevation

MAP FINDINGS

Site

Database(s)

EDR ID Number
EPA ID Number

AD256 **MCI,DBA VERIZON BUSINESS**
West **1330 BROADWAY**
1/4-1/2 **OAKLAND, CA 94612**
0.256 mi.
1351 ft. **Site 13 of 13 in cluster AD**

LUST **S102441487**
EMI **N/A**
HIST CORTESE
CERS

Relative:
Higher

LUST REG 2:

Actual:
43 ft.

Region: 2
Facility Id: 01-1694
Facility Status: Case Closed
Case Number: 2142
How Discovered: Tank Closure
Leak Cause: UNK
Leak Source: Tank
Date Leak Confirmed: Not reported
Oversight Program: LUST
Prelim. Site Assessment Wokplan Submitted: Not reported
Preliminary Site Assessment Began: Not reported
Pollution Characterization Began: Not reported
Pollution Remediation Plan Submitted: Not reported
Date Remediation Action Underway: Not reported
Date Post Remedial Action Monitoring Began: Not reported

EMI:

Name: WORLDCOM
Address: 1330 BROADWAY
City,State,Zip: OAKLAND, CA 94612
Year: 2001
County Code: 1
Air Basin: SF
Facility ID: 12765
Air District Name: BA
SIC Code: 4813
Air District Name: BAY AREA AQMD
Community Health Air Pollution Info System: Y
Consolidated Emission Reporting Rule: Not reported
Total Organic Hydrocarbon Gases Tons/Yr: 3
Reactive Organic Gases Tons/Yr: 2
Carbon Monoxide Emissions Tons/Yr: 7
NOX - Oxides of Nitrogen Tons/Yr: 33
SOX - Oxides of Sulphur Tons/Yr: 0
Particulate Matter Tons/Yr: 2
Part. Matter 10 Micrometers and Smlr Tons/Yr:2

Name: WILLIAMS COMMUNICATIONS
Address: 1330 BROADWAY
City,State,Zip: OAKLAND, CA 94612
Year: 2002
County Code: 1
Air Basin: SF
Facility ID: 13342
Air District Name: BA
SIC Code: 4813
Air District Name: BAY AREA AQMD
Community Health Air Pollution Info System: Not reported
Consolidated Emission Reporting Rule: Not reported
Total Organic Hydrocarbon Gases Tons/Yr: 0
Reactive Organic Gases Tons/Yr: 0
Carbon Monoxide Emissions Tons/Yr: 0

Map ID
Direction
Distance
Elevation

MAP FINDINGS

Site

Database(s)

EDR ID Number
EPA ID Number

MCI,DBA VERIZON BUSINESS (Continued)

S102441487

NOX - Oxides of Nitrogen Tons/Yr: 0
SOX - Oxides of Sulphur Tons/Yr: 0
Particulate Matter Tons/Yr: 0
Part. Matter 10 Micrometers and Smlr Tons/Yr:0

Name: WORLDCOM
Address: 1330 BROADWAY
City,State,Zip: OAKLAND, CA 94612
Year: 2002
County Code: 1
Air Basin: SF
Facility ID: 12765
Air District Name: BA
SIC Code: 4813
Air District Name: BAY AREA AQMD
Community Health Air Pollution Info System: Not reported
Consolidated Emission Reporting Rule: Not reported
Total Organic Hydrocarbon Gases Tons/Yr: 0
Reactive Organic Gases Tons/Yr: 0
Carbon Monoxide Emissions Tons/Yr: 0
NOX - Oxides of Nitrogen Tons/Yr: 0
SOX - Oxides of Sulphur Tons/Yr: 0
Particulate Matter Tons/Yr: 0
Part. Matter 10 Micrometers and Smlr Tons/Yr:0

Name: WORLDCOM
Address: 1330 BROADWAY
City,State,Zip: OAKLAND, CA 94612
Year: 2003
County Code: 1
Air Basin: SF
Facility ID: 12765
Air District Name: BA
SIC Code: 4813
Air District Name: BAY AREA AQMD
Community Health Air Pollution Info System: Not reported
Consolidated Emission Reporting Rule: Not reported
Total Organic Hydrocarbon Gases Tons/Yr: 0
Reactive Organic Gases Tons/Yr: 0
Carbon Monoxide Emissions Tons/Yr: 0
NOX - Oxides of Nitrogen Tons/Yr: 0
SOX - Oxides of Sulphur Tons/Yr: 0
Particulate Matter Tons/Yr: 0
Part. Matter 10 Micrometers and Smlr Tons/Yr:0

Name: WILLIAMS COMMUNICATIONS
Address: 1330 BROADWAY
City,State,Zip: OAKLAND, CA 94612
Year: 2003
County Code: 1
Air Basin: SF
Facility ID: 13342
Air District Name: BA
SIC Code: 4813
Air District Name: BAY AREA AQMD
Community Health Air Pollution Info System: Not reported
Consolidated Emission Reporting Rule: Not reported

Map ID
Direction
Distance
Elevation

MAP FINDINGS

Site

Database(s)

EDR ID Number
EPA ID Number

MCI,DBA VERIZON BUSINESS (Continued)

S102441487

Total Organic Hydrocarbon Gases Tons/Yr: 0
Reactive Organic Gases Tons/Yr: 0
Carbon Monoxide Emissions Tons/Yr: 0
NOX - Oxides of Nitrogen Tons/Yr: 0
SOX - Oxides of Sulphur Tons/Yr: 0
Particulate Matter Tons/Yr: 0
Part. Matter 10 Micrometers and Smlr Tons/Yr:0

Name: WILTEL COMMUNICATIONS
Address: 1330 BROADWAY
City,State,Zip: OAKLAND, CA 94612
Year: 2004
County Code: 1
Air Basin: SF
Facility ID: 13342
Air District Name: BA
SIC Code: 4813
Air District Name: BAY AREA AQMD
Community Health Air Pollution Info System: Not reported
Consolidated Emission Reporting Rule: Not reported
Total Organic Hydrocarbon Gases Tons/Yr: 0.003
Reactive Organic Gases Tons/Yr: 0.0025101
Carbon Monoxide Emissions Tons/Yr: 0.003
NOX - Oxides of Nitrogen Tons/Yr: 0.016
SOX - Oxides of Sulphur Tons/Yr: 0.001
Particulate Matter Tons/Yr: 0.001
Part. Matter 10 Micrometers and Smlr Tons/Yr:0.000976

Name: WORLDCOM
Address: 1330 BROADWAY
City,State,Zip: OAKLAND, CA 94612
Year: 2004
County Code: 1
Air Basin: SF
Facility ID: 12765
Air District Name: BA
SIC Code: 4813
Air District Name: BAY AREA AQMD
Community Health Air Pollution Info System: Not reported
Consolidated Emission Reporting Rule: Not reported
Total Organic Hydrocarbon Gases Tons/Yr: 0.003
Reactive Organic Gases Tons/Yr: 0.0025101
Carbon Monoxide Emissions Tons/Yr: 0.009
NOX - Oxides of Nitrogen Tons/Yr: 0.042
SOX - Oxides of Sulphur Tons/Yr: 0
Particulate Matter Tons/Yr: 0.003
Part. Matter 10 Micrometers and Smlr Tons/Yr:0.002928

Name: WORLDCOM
Address: 1330 BROADWAY
City,State,Zip: OAKLAND, CA 94612
Year: 2005
County Code: 1
Air Basin: SF
Facility ID: 12765
Air District Name: BA
SIC Code: 4813

Map ID
Direction
Distance
Elevation

MAP FINDINGS

Site

Database(s)

EDR ID Number
EPA ID Number

MCI,DBA VERIZON BUSINESS (Continued)

S102441487

Air District Name: BAY AREA AQMD
Community Health Air Pollution Info System: Not reported
Consolidated Emission Reporting Rule: Not reported
Total Organic Hydrocarbon Gases Tons/Yr: .005
Reactive Organic Gases Tons/Yr: .0041835
Carbon Monoxide Emissions Tons/Yr: .015
NOX - Oxides of Nitrogen Tons/Yr: .068
SOX - Oxides of Sulphur Tons/Yr: 0
Particulate Matter Tons/Yr: .005
Part. Matter 10 Micrometers and Smlr Tons/Yr:.00488

Name: WILTEL COMMUNICATIONS
Address: 1330 BROADWAY
City,State,Zip: OAKLAND, CA 94612
Year: 2005
County Code: 1
Air Basin: SF
Facility ID: 13342
Air District Name: BA
SIC Code: 4813
Air District Name: BAY AREA AQMD
Community Health Air Pollution Info System: Not reported
Consolidated Emission Reporting Rule: Not reported
Total Organic Hydrocarbon Gases Tons/Yr: .003
Reactive Organic Gases Tons/Yr: .0025101
Carbon Monoxide Emissions Tons/Yr: .003
NOX - Oxides of Nitrogen Tons/Yr: .016
SOX - Oxides of Sulphur Tons/Yr: .001
Particulate Matter Tons/Yr: .001
Part. Matter 10 Micrometers and Smlr Tons/Yr:.000976

Name: WORLDCOM
Address: 1330 BROADWAY
City,State,Zip: OAKLAND, CA 94612
Year: 2006
County Code: 1
Air Basin: SF
Facility ID: 12765
Air District Name: BA
SIC Code: 4813
Air District Name: BAY AREA AQMD
Community Health Air Pollution Info System: Not reported
Consolidated Emission Reporting Rule: Not reported
Total Organic Hydrocarbon Gases Tons/Yr: .005
Reactive Organic Gases Tons/Yr: .0041835
Carbon Monoxide Emissions Tons/Yr: .015
NOX - Oxides of Nitrogen Tons/Yr: .068
SOX - Oxides of Sulphur Tons/Yr: 0
Particulate Matter Tons/Yr: .005
Part. Matter 10 Micrometers and Smlr Tons/Yr:.00488

Name: LEVEL 3 COMMUNICATIONS
Address: 1330 BROADWAY
City,State,Zip: OAKLAND, CA 94612
Year: 2006
County Code: 1
Air Basin: SF

Map ID
Direction
Distance
Elevation

MAP FINDINGS

Site

Database(s)

EDR ID Number
EPA ID Number

MCI,DBA VERIZON BUSINESS (Continued)

S102441487

Facility ID: 18110
Air District Name: BA
SIC Code: 4813
Air District Name: BAY AREA AQMD
Community Health Air Pollution Info System: Not reported
Consolidated Emission Reporting Rule: Not reported
Total Organic Hydrocarbon Gases Tons/Yr: .001
Reactive Organic Gases Tons/Yr: .0008367
Carbon Monoxide Emissions Tons/Yr: .001
NOX - Oxides of Nitrogen Tons/Yr: .004
SOX - Oxides of Sulphur Tons/Yr: 0
Particulate Matter Tons/Yr: 0
Part. Matter 10 Micrometers and Smlr Tons/Yr:0

Name: WILTEL COMMUNICATIONS
Address: 1330 BROADWAY
City,State,Zip: OAKLAND, CA 94612
Year: 2007
County Code: 1
Air Basin: SF
Facility ID: 13342
Air District Name: BA
SIC Code: 4813
Air District Name: BAY AREA AQMD
Community Health Air Pollution Info System: Not reported
Consolidated Emission Reporting Rule: Not reported
Total Organic Hydrocarbon Gases Tons/Yr: .001
Reactive Organic Gases Tons/Yr: .0008367
Carbon Monoxide Emissions Tons/Yr: .001
NOX - Oxides of Nitrogen Tons/Yr: .004
SOX - Oxides of Sulphur Tons/Yr: 0
Particulate Matter Tons/Yr: 0
Part. Matter 10 Micrometers and Smlr Tons/Yr:0

Name: WORLDCOM
Address: 1330 BROADWAY
City,State,Zip: OAKLAND, CA 94612
Year: 2007
County Code: 1
Air Basin: SF
Facility ID: 12765
Air District Name: BA
SIC Code: 4813
Air District Name: BAY AREA AQMD
Community Health Air Pollution Info System: Not reported
Consolidated Emission Reporting Rule: Not reported
Total Organic Hydrocarbon Gases Tons/Yr: .005
Reactive Organic Gases Tons/Yr: .0041835
Carbon Monoxide Emissions Tons/Yr: .015
NOX - Oxides of Nitrogen Tons/Yr: .069
SOX - Oxides of Sulphur Tons/Yr: .001
Particulate Matter Tons/Yr: .005
Part. Matter 10 Micrometers and Smlr Tons/Yr:.00488

Name: LEVEL 3 COMMUNICATIONS
Address: 1330 BROADWAY
City,State,Zip: OAKLAND, CA 94612

Map ID
Direction
Distance
Elevation

MAP FINDINGS

Site

Database(s)

EDR ID Number
EPA ID Number

MCI,DBA VERIZON BUSINESS (Continued)

S102441487

Year: 2007
County Code: 1
Air Basin: SF
Facility ID: 18110
Air District Name: BA
SIC Code: 4813
Air District Name: BAY AREA AQMD
Community Health Air Pollution Info System: Not reported
Consolidated Emission Reporting Rule: Not reported
Total Organic Hydrocarbon Gases Tons/Yr: .001
Reactive Organic Gases Tons/Yr: .0008367
Carbon Monoxide Emissions Tons/Yr: .001
NOX - Oxides of Nitrogen Tons/Yr: .004
SOX - Oxides of Sulphur Tons/Yr: 0
Particulate Matter Tons/Yr: 0
Part. Matter 10 Micrometers and Smlr Tons/Yr:0

Name: MCI,DBA VERIZON BUSINESS
Address: 1330 BROADWAY
City,State,Zip: OAKLAND, CA 94612
Year: 2008
County Code: 1
Air Basin: SF
Facility ID: 12765
Air District Name: BA
SIC Code: 4813
Air District Name: BAY AREA AQMD
Community Health Air Pollution Info System: Not reported
Consolidated Emission Reporting Rule: Not reported
Total Organic Hydrocarbon Gases Tons/Yr: .005
Reactive Organic Gases Tons/Yr: .0041835
Carbon Monoxide Emissions Tons/Yr: .015
NOX - Oxides of Nitrogen Tons/Yr: .069
SOX - Oxides of Sulphur Tons/Yr: .001
Particulate Matter Tons/Yr: .005
Part. Matter 10 Micrometers and Smlr Tons/Yr:.00488

Name: LEVEL 3 COMMUNICATIONS LLC
Address: 1330 BROADWAY
City,State,Zip: OAKLAND, CA 94612
Year: 2008
County Code: 1
Air Basin: SF
Facility ID: 18110
Air District Name: BA
SIC Code: 4813
Air District Name: BAY AREA AQMD
Community Health Air Pollution Info System: Not reported
Consolidated Emission Reporting Rule: Not reported
Total Organic Hydrocarbon Gases Tons/Yr: .001
Reactive Organic Gases Tons/Yr: .0008367
Carbon Monoxide Emissions Tons/Yr: .001
NOX - Oxides of Nitrogen Tons/Yr: .004
SOX - Oxides of Sulphur Tons/Yr: 0
Particulate Matter Tons/Yr: 0
Part. Matter 10 Micrometers and Smlr Tons/Yr:0

Map ID
Direction
Distance
Elevation

MAP FINDINGS

Site

Database(s)

EDR ID Number
EPA ID Number

MCI,DBA VERIZON BUSINESS (Continued)

S102441487

Name: LEVEL 3 COMMUNICATIONS LLC
Address: 1330 BROADWAY
City,State,Zip: OAKLAND, CA 94612
Year: 2009
County Code: 1
Air Basin: SF
Facility ID: 18110
Air District Name: BA
SIC Code: 4813
Air District Name: BAY AREA AQMD
Community Health Air Pollution Info System: Not reported
Consolidated Emission Reporting Rule: Not reported
Total Organic Hydrocarbon Gases Tons/Yr: 0.001
Reactive Organic Gases Tons/Yr: 8.3670000000000001E-4
Carbon Monoxide Emissions Tons/Yr: 0.001
NOX - Oxides of Nitrogen Tons/Yr: 4.0000000000000001E-3
SOX - Oxides of Sulphur Tons/Yr: 0
Particulate Matter Tons/Yr: 0
Part. Matter 10 Micrometers and Smlr Tons/Yr:0

Name: MCI,DBA VERIZON BUSINESS
Address: 1330 BROADWAY
City,State,Zip: OAKLAND, CA 94612
Year: 2009
County Code: 1
Air Basin: SF
Facility ID: 12765
Air District Name: BA
SIC Code: 4813
Air District Name: BAY AREA AQMD
Community Health Air Pollution Info System: Not reported
Consolidated Emission Reporting Rule: Not reported
Total Organic Hydrocarbon Gases Tons/Yr: 0.001
Reactive Organic Gases Tons/Yr: 8.3670000000000001E-4
Carbon Monoxide Emissions Tons/Yr: 3.0000000000000001E-3
NOX - Oxides of Nitrogen Tons/Yr: 0.014
SOX - Oxides of Sulphur Tons/Yr: 0
Particulate Matter Tons/Yr: 0.00102459016393442
Part. Matter 10 Micrometers and Smlr Tons/Yr:0.001

Name: LEVEL 3 COMMUNICATIONS LLC
Address: 1330 BROADWAY
City,State,Zip: OAKLAND, CA 94612
Year: 2010
County Code: 1
Air Basin: SF
Facility ID: 18110
Air District Name: BA
SIC Code: 4813
Air District Name: BAY AREA AQMD
Community Health Air Pollution Info System: Not reported
Consolidated Emission Reporting Rule: Not reported
Total Organic Hydrocarbon Gases Tons/Yr: 3.3000000000000002E-2
Reactive Organic Gases Tons/Yr: 0.0276111
Carbon Monoxide Emissions Tons/Yr: 4.0000000000000001E-2
NOX - Oxides of Nitrogen Tons/Yr: 0.1950000000000001
SOX - Oxides of Sulphur Tons/Yr: 0

Map ID
Direction
Distance
Elevation

MAP FINDINGS

Site

Database(s)

EDR ID Number
EPA ID Number

MCI,DBA VERIZON BUSINESS (Continued)

S102441487

Particulate Matter Tons/Yr: 0.0133196721311475
Part. Matter 10 Micrometers and Smlr Tons/Yr:1.2999999999999999E-2

Name: MCI,DBA VERIZON BUSINESS
Address: 1330 BROADWAY
City,State,Zip: OAKLAND, CA 94612
Year: 2010
County Code: 1
Air Basin: SF
Facility ID: 12765
Air District Name: BA
SIC Code: 4813
Air District Name: BAY AREA AQMD
Community Health Air Pollution Info System: Not reported
Consolidated Emission Reporting Rule: Not reported
Total Organic Hydrocarbon Gases Tons/Yr: 0.001
Reactive Organic Gases Tons/Yr: 8.3670000000000001E-4
Carbon Monoxide Emissions Tons/Yr: 3.0000000000000001E-3
NOX - Oxides of Nitrogen Tons/Yr: 0.014
SOX - Oxides of Sulphur Tons/Yr: 0
Particulate Matter Tons/Yr: 0.00102459016393442
Part. Matter 10 Micrometers and Smlr Tons/Yr:0.001

Name: LEVEL 3 COMMUNICATIONS LLC
Address: 1330 BROADWAY
City,State,Zip: OAKLAND, CA 94612
Year: 2011
County Code: 1
Air Basin: SF
Facility ID: 18110
Air District Name: BA
SIC Code: 4813
Air District Name: BAY AREA AQMD
Community Health Air Pollution Info System: Not reported
Consolidated Emission Reporting Rule: Not reported
Total Organic Hydrocarbon Gases Tons/Yr: 0.033
Reactive Organic Gases Tons/Yr: 0.0276111
Carbon Monoxide Emissions Tons/Yr: 0.04
NOX - Oxides of Nitrogen Tons/Yr: 0.195
SOX - Oxides of Sulphur Tons/Yr: 0
Particulate Matter Tons/Yr: 0
Part. Matter 10 Micrometers and Smlr Tons/Yr:0

Name: MCI,DBA VERIZON BUSINESS
Address: 1330 BROADWAY
City,State,Zip: OAKLAND, CA 94612
Year: 2011
County Code: 1
Air Basin: SF
Facility ID: 12765
Air District Name: BA
SIC Code: 4813
Air District Name: BAY AREA AQMD
Community Health Air Pollution Info System: Not reported
Consolidated Emission Reporting Rule: Not reported
Total Organic Hydrocarbon Gases Tons/Yr: 0.001
Reactive Organic Gases Tons/Yr: 0.0008367

Map ID
Direction
Distance
Elevation

MAP FINDINGS

Site

Database(s)

EDR ID Number
EPA ID Number

MCI,DBA VERIZON BUSINESS (Continued)

S102441487

Carbon Monoxide Emissions Tons/Yr: 0.004
NOX - Oxides of Nitrogen Tons/Yr: 0.019
SOX - Oxides of Sulphur Tons/Yr: 0
Particulate Matter Tons/Yr: 0
Part. Matter 10 Micrometers and Smllr Tons/Yr:0

Name: LEVEL 3 COMMUNICATIONS LLC
Address: 1330 BROADWAY
City,State,Zip: OAKLAND, CA 94612
Year: 2012
County Code: 1
Air Basin: SF
Facility ID: 18110
Air District Name: BA
SIC Code: 4813
Air District Name: BAY AREA AQMD
Community Health Air Pollution Info System: Not reported
Consolidated Emission Reporting Rule: Not reported
Total Organic Hydrocarbon Gases Tons/Yr: 0.014
Reactive Organic Gases Tons/Yr: 0.0117138
Carbon Monoxide Emissions Tons/Yr: 0.017
NOX - Oxides of Nitrogen Tons/Yr: 0.084
SOX - Oxides of Sulphur Tons/Yr: 0
Particulate Matter Tons/Yr: 0.0061475409836
Part. Matter 10 Micrometers and Smllr Tons/Yr:0.006

Name: MCI,DBA VERIZON BUSINESS
Address: 1330 BROADWAY
City,State,Zip: OAKLAND, CA 94612
Year: 2012
County Code: 1
Air Basin: SF
Facility ID: 12765
Air District Name: BA
SIC Code: 4813
Air District Name: BAY AREA AQMD
Community Health Air Pollution Info System: Not reported
Consolidated Emission Reporting Rule: Not reported
Total Organic Hydrocarbon Gases Tons/Yr: 0.001
Reactive Organic Gases Tons/Yr: 0.0008367
Carbon Monoxide Emissions Tons/Yr: 0.004
NOX - Oxides of Nitrogen Tons/Yr: 0.019
SOX - Oxides of Sulphur Tons/Yr: 0
Particulate Matter Tons/Yr: 0.0010245901639
Part. Matter 10 Micrometers and Smllr Tons/Yr:0.001

Name: LEVEL 3 COMMUNICATIONS LLC
Address: 1330 BROADWAY
City,State,Zip: OAKLAND, CA 94612
Year: 2013
County Code: 1
Air Basin: SF
Facility ID: 18110
Air District Name: BA
SIC Code: 4813
Air District Name: BAY AREA AQMD
Community Health Air Pollution Info System: Not reported

Map ID
Direction
Distance
Elevation

MAP FINDINGS

Site

Database(s)

EDR ID Number
EPA ID Number

MCI,DBA VERIZON BUSINESS (Continued)

S102441487

Consolidated Emission Reporting Rule: Not reported
Total Organic Hydrocarbon Gases Tons/Yr: 0.014
Reactive Organic Gases Tons/Yr: 0.0117138
Carbon Monoxide Emissions Tons/Yr: 0.017
NOX - Oxides of Nitrogen Tons/Yr: 0.084
SOX - Oxides of Sulphur Tons/Yr: 0
Particulate Matter Tons/Yr: 0.006
Part. Matter 10 Micrometers and Smlr Tons/Yr:0.006

Name: MCI,DBA VERIZON BUSINESS
Address: 1330 BROADWAY
City,State,Zip: OAKLAND, CA 94612
Year: 2013
County Code: 1
Air Basin: SF
Facility ID: 12765
Air District Name: BA
SIC Code: 4813
Air District Name: BAY AREA AQMD
Community Health Air Pollution Info System: Not reported
Consolidated Emission Reporting Rule: Not reported
Total Organic Hydrocarbon Gases Tons/Yr: 0
Reactive Organic Gases Tons/Yr: 0
Carbon Monoxide Emissions Tons/Yr: 0.001
NOX - Oxides of Nitrogen Tons/Yr: 0.002
SOX - Oxides of Sulphur Tons/Yr: 0
Particulate Matter Tons/Yr: 0
Part. Matter 10 Micrometers and Smlr Tons/Yr:0

Name: MCI,DBA VERIZON BUSINESS
Address: 1330 BROADWAY
City,State,Zip: OAKLAND, CA 94612
Year: 2014
County Code: 1
Air Basin: SF
Facility ID: 12765
Air District Name: BA
SIC Code: 4813
Air District Name: BAY AREA AQMD
Community Health Air Pollution Info System: Not reported
Consolidated Emission Reporting Rule: Not reported
Total Organic Hydrocarbon Gases Tons/Yr: 0.00017733
Reactive Organic Gases Tons/Yr: 0
Carbon Monoxide Emissions Tons/Yr: 0.0005355
NOX - Oxides of Nitrogen Tons/Yr: 0.002463186
SOX - Oxides of Sulphur Tons/Yr: 1.142e-006
Particulate Matter Tons/Yr: 0.000183364
Part. Matter 10 Micrometers and Smlr Tons/Yr:0.000176029

Name: LEVEL 3 COMMUNICATIONS LLC
Address: 1330 BROADWAY
City,State,Zip: OAKLAND, CA 94612
Year: 2014
County Code: 1
Air Basin: SF
Facility ID: 18110
Air District Name: BA

Map ID
Direction
Distance
Elevation

MAP FINDINGS

Site

Database(s)

EDR ID Number
EPA ID Number

MCI,DBA VERIZON BUSINESS (Continued)

S102441487

SIC Code: 4813
Air District Name: BAY AREA AQMD
Community Health Air Pollution Info System: Not reported
Consolidated Emission Reporting Rule: Not reported
Total Organic Hydrocarbon Gases Tons/Yr: 0.002773443
Reactive Organic Gases Tons/Yr: 0
Carbon Monoxide Emissions Tons/Yr: 0.003335308
NOX - Oxides of Nitrogen Tons/Yr: 0.016321694
SOX - Oxides of Sulphur Tons/Yr: 1.7859e-005
Particulate Matter Tons/Yr: 0.001122383
Part. Matter 10 Micrometers and Smlr Tons/Yr:0.001077488

Name: MCI,DBA VERIZON BUSINESS
Address: 1330 BROADWAY
City,State,Zip: OAKLAND, CA 94612
Year: 2015
County Code: 1
Air Basin: SF
Facility ID: 12765
Air District Name: BA
SIC Code: 4813
Air District Name: BAY AREA AQMD
Community Health Air Pollution Info System: Not reported
Consolidated Emission Reporting Rule: Not reported
Total Organic Hydrocarbon Gases Tons/Yr: 0.000569145
Reactive Organic Gases Tons/Yr: 0.000554114
Carbon Monoxide Emissions Tons/Yr: 0.0017187
NOX - Oxides of Nitrogen Tons/Yr: 0.007905655
SOX - Oxides of Sulphur Tons/Yr: 3.665e-006
Particulate Matter Tons/Yr: 0.000112904
Part. Matter 10 Micrometers and Smlr Tons/Yr:0.000108387

Name: LEVEL 3 COMMUNICATIONS LLC
Address: 1330 BROADWAY
City,State,Zip: OAKLAND, CA 94612
Year: 2015
County Code: 1
Air Basin: SF
Facility ID: 18110
Air District Name: BA
SIC Code: 4813
Air District Name: BAY AREA AQMD
Community Health Air Pollution Info System: Not reported
Consolidated Emission Reporting Rule: Not reported
Total Organic Hydrocarbon Gases Tons/Yr: 0.002773443
Reactive Organic Gases Tons/Yr: 0.002700196
Carbon Monoxide Emissions Tons/Yr: 0.003335308
NOX - Oxides of Nitrogen Tons/Yr: 0.01632169
SOX - Oxides of Sulphur Tons/Yr: 1.7859e-005
Particulate Matter Tons/Yr: 0.001122383
Part. Matter 10 Micrometers and Smlr Tons/Yr:0.001077488

Name: LEVEL 3 COMMUNICATIONS LLC
Address: 1330 BROADWAY
City,State,Zip: OAKLAND, CA 94612
Year: 2016
County Code: 1

Map ID
Direction
Distance
Elevation

MAP FINDINGS

Site

Database(s)

EDR ID Number
EPA ID Number

MCI,DBA VERIZON BUSINESS (Continued)

S102441487

Air Basin: SF
Facility ID: 18110
Air District Name: BA
SIC Code: 4813
Air District Name: BAY AREA AQMD
Community Health Air Pollution Info System: Not reported
Consolidated Emission Reporting Rule: Not reported
Total Organic Hydrocarbon Gases Tons/Yr: 0.003718866
Reactive Organic Gases Tons/Yr: 0.003267023781
Carbon Monoxide Emissions Tons/Yr: 0.004472263
NOX - Oxides of Nitrogen Tons/Yr: 0.021885509
SOX - Oxides of Sulphur Tons/Yr: 2.3947e-005
Particulate Matter Tons/Yr: 0.001504986
Part. Matter 10 Micrometers and Smlr Tons/Yr:0.001444786

Name: MCI,DBA VERIZON BUSINESS
Address: 1330 BROADWAY
City,State,Zip: OAKLAND, CA 94612
Year: 2016
County Code: 1
Air Basin: SF
Facility ID: 12765
Air District Name: BA
SIC Code: 4813
Air District Name: BAY AREA AQMD
Community Health Air Pollution Info System: Not reported
Consolidated Emission Reporting Rule: Not reported
Total Organic Hydrocarbon Gases Tons/Yr: 0.000569145
Reactive Organic Gases Tons/Yr: 0.0004999938825
Carbon Monoxide Emissions Tons/Yr: 0.0017187
NOX - Oxides of Nitrogen Tons/Yr: 0.007905655
SOX - Oxides of Sulphur Tons/Yr: 3.665e-006
Particulate Matter Tons/Yr: 0.000112904
Part. Matter 10 Micrometers and Smlr Tons/Yr:0.000108387

Name: LEVEL 3 COMMUNICATIONS LLC
Address: 1330 BROADWAY
City,State,Zip: OAKLAND, CA 94612
Year: 2017
County Code: 1
Air Basin: SF
Facility ID: 18110
Air District Name: BA
SIC Code: 4813
Air District Name: BAY AREA AQMD
Community Health Air Pollution Info System: Not reported
Consolidated Emission Reporting Rule: Not reported
Total Organic Hydrocarbon Gases Tons/Yr: 0.003962062
Reactive Organic Gases Tons/Yr: 0.003480671467
Carbon Monoxide Emissions Tons/Yr: 0.004764726
NOX - Oxides of Nitrogen Tons/Yr: 0.02331671
SOX - Oxides of Sulphur Tons/Yr: 2.5513e-005
Particulate Matter Tons/Yr: 0.001603404
Part. Matter 10 Micrometers and Smlr Tons/Yr:0.001539268

Name: LEVEL 3 COMMUNICATIONS LLC
Address: 1330 BROADWAY

Map ID
Direction
Distance
Elevation

MAP FINDINGS

Site

Database(s)

EDR ID Number
EPA ID Number

MCI,DBA VERIZON BUSINESS (Continued)

S102441487

City,State,Zip: OAKLAND, CA 94612
Year: 2018
County Code: 1
Air Basin: SF
Facility ID: 18110
Air District Name: BA
SIC Code: 4813
Air District Name: BAY AREA AQMD
Community Health Air Pollution Info System: Not reported
Consolidated Emission Reporting Rule: Not reported
Total Organic Hydrocarbon Gases Tons/Yr: 0.001318184
Reactive Organic Gases Tons/Yr: 0.001158024644
Carbon Monoxide Emissions Tons/Yr: 0.001585231
NOX - Oxides of Nitrogen Tons/Yr: 0.007757501
SOX - Oxides of Sulphur Tons/Yr: 8.488e-006
Particulate Matter Tons/Yr: 0.000533455
Part. Matter 10 Micrometers and Smlr Tons/Yr:0.000512117

Name: LEVEL 3 COMMUNICATIONS LLC
Address: 1330 BROADWAY
City,State,Zip: OAKLAND, CA 94612
Year: 2019
County Code: 1
Air Basin: SF
Facility ID: 18110
Air District Name: BA
SIC Code: 4813
Air District Name: BAY AREA AQMD
Community Health Air Pollution Info System: Not reported
Consolidated Emission Reporting Rule: Not reported
Total Organic Hydrocarbon Gases Tons/Yr: 0.001318184
Reactive Organic Gases Tons/Yr: 0.001158024644
Carbon Monoxide Emissions Tons/Yr: 0.001585231
NOX - Oxides of Nitrogen Tons/Yr: 0.007757501
SOX - Oxides of Sulphur Tons/Yr: 8.488e-006
Particulate Matter Tons/Yr: 0.000533455
Part. Matter 10 Micrometers and Smlr Tons/Yr:0.000512117

Name: LEVEL 3 COMMUNICATIONS LLC
Address: 1330 BROADWAY
City,State,Zip: OAKLAND, CA 94612
Year: 2020
County Code: 1
Air Basin: SF
Facility ID: 18110
Air District Name: BA
SIC Code: 4813
Air District Name: BAY AREA AQMD
Community Health Air Pollution Info System: Not reported
Consolidated Emission Reporting Rule: Not reported
Total Organic Hydrocarbon Gases Tons/Yr: 0.001318184
Reactive Organic Gases Tons/Yr: 0.001158024644
Carbon Monoxide Emissions Tons/Yr: 0.001585231
NOX - Oxides of Nitrogen Tons/Yr: 0.007757501
SOX - Oxides of Sulphur Tons/Yr: 8.488e-006
Particulate Matter Tons/Yr: 0.000533455
Part. Matter 10 Micrometers and Smlr Tons/Yr:0.000512117

Map ID
Direction
Distance
Elevation

MAP FINDINGS

Site

Database(s)

EDR ID Number
EPA ID Number

MCI,DBA VERIZON BUSINESS (Continued)

S102441487

HIST CORTESE:

edr_fname: ZIMMERMAN INVESTMENTS
edr_fadd1: 1330 BROADWAY
City,State,Zip: OAKLAND, CA 94612
Region: CORTESE
Facility County Code: 1
Reg By: LTNKA
Reg Id: 01-1694

CERS:

Name: WILTEL COMMUNICATIONS
Address: 1330 BROADWAY
City,State,Zip: OAKLAND, CA 94612-2503
Site ID: 505433
CERS ID: 110037992232
CERS Description: US EPA Air Emission Inventory System (EIS)

Name: LEVEL 3 COMMUNICATIONS LLC
Address: 1330 BROADWAY
City,State,Zip: OAKLAND, CA 94612
Site ID: 477418
CERS ID: 110054315932
CERS Description: US EPA Air Emission Inventory System (EIS)

Affiliation:

Affiliation Type Desc: Operator
Entity Name: LEVEL 3 COMM LLC
Entity Title: OPERATOR
Affiliation Address: 1025 ELDORADO BOULEVARD ENVIRONMENTAL MANAGEMENT
Affiliation City: BROOMFIELD
Affiliation State: CO
Affiliation Country: Not reported
Affiliation Zip: Not reported
Affiliation Phone: ,

Affiliation Type Desc: Environmental Contact
Entity Name: BOB GURDIKIAN
Entity Title: ENVIRONMENTAL CONTACT
Affiliation Address: 1025 ELDORADO BOULEVARD ENVIRONMENTAL MANAGEMENT
Affiliation City: BROOMFIELD
Affiliation State: CO
Affiliation Country: Not reported
Affiliation Zip: Not reported
Affiliation Phone: ,

Affiliation Type Desc: Facility Owner
Entity Name: LEVEL 3 COMM LLC
Entity Title: OWNER
Affiliation Address: 1025 ELDORADO BOULEVARD ENVIRONMENTAL MANAGEMENT
Affiliation City: BROOMFIELD
Affiliation State: CO
Affiliation Country: Not reported
Affiliation Zip: Not reported
Affiliation Phone: ,

Affiliation Type Desc: Environmental Contact
Entity Name: MARK SOTA

Map ID
Direction
Distance
Elevation

MAP FINDINGS

Site

Database(s)

EDR ID Number
EPA ID Number

MCI,DBA VERIZON BUSINESS (Continued)

S102441487

Entity Title: SENIOR DIRECTOR, FIELD OPERATIONS
Affiliation Address: Not reported
Affiliation City: Not reported
Affiliation State: Not reported
Affiliation Country: Not reported
Affiliation Zip: Not reported
Affiliation Phone: ,

Name: MCI,DBA VERIZON BUSINESS
Address: 1330 BROADWAY
City,State,Zip: OAKLAND, CA 94612-2503
Site ID: 479827
CERS ID: 110037998218
CERS Description: US EPA Air Emission Inventory System (EIS)

AC257 LAKE POINT TOWERS LIMITED
East 101 LAKESIDE DR
1/4-1/2 OAKLAND, CA 94612
0.257 mi.
1359 ft. Site 2 of 2 in cluster AC

LUST S103890768
Cortese N/A
HIST CORTESE
CERS

Relative:
Lower
Actual:
11 ft.

LUST:
Name: LAKE POINT TOWERS LIMITED
Address: 101 LAKESIDE DR
City,State,Zip: OAKLAND, CA 94612
Lead Agency: SAN FRANCISCO BAY RWQCB (REGION 2)
Case Type: LUST Cleanup Site
Geo Track: http://geotracker.waterboards.ca.gov/profile_report.asp?global_id=T0600100809
Global Id: T0600100809
Latitude: 37.8067351
Longitude: -122.2631765
Status: Completed - Case Closed
Status Date: 08/11/1989
Case Worker: UUU
RB Case Number: 01-0876
Local Agency: Not reported
File Location: Not reported
Local Case Number: 01-0876
Potential Media Affect: Soil
Potential Contaminants of Concern: Diesel
Site History: Not reported

LUST:
Global Id: T0600100809
Contact Type: Regional Board Caseworker
Contact Name: Regional Water Board
Organization Name: SAN FRANCISCO BAY RWQCB (REGION 2)
Address: 1515 CLAY ST SUITE 1400
City: OAKLAND
Email: Not reported
Phone Number: Not reported

LUST:
Global Id: T0600100809
Action Type: Other
Date: 10/10/1986
Action: Leak Discovery

Map ID
Direction
Distance
Elevation

MAP FINDINGS

Site

Database(s)

EDR ID Number
EPA ID Number

LAKE POINT TOWERS LIMITED (Continued)

S103890768

Global Id: T0600100809
Action Type: Other
Date: 10/10/1986
Action: Leak Reported

Global Id: T0600100809
Action Type: Other
Date: 10/10/1986
Action: Leak Stopped

LUST:

Global Id: T0600100809
Status: Open - Case Begin Date
Status Date: 10/10/1986

Global Id: T0600100809
Status: Completed - Case Closed
Status Date: 08/11/1989

LUST REG 2:

Region: 2
Facility Id: 01-0876
Facility Status: Case Closed
Case Number: 01-0876
How Discovered: Tank Closure
Leak Cause: Structure Failure
Leak Source: Tank
Date Leak Confirmed: Not reported
Oversight Program: LUST
Prelim. Site Assessment Workplan Submitted: Not reported
Preliminary Site Assessment Began: Not reported
Pollution Characterization Began: Not reported
Pollution Remediation Plan Submitted: Not reported
Date Remediation Action Underway: Not reported
Date Post Remedial Action Monitoring Began: Not reported

CORTESE:

Name: LAKE POINT TOWERS LIMITED
Address: 101 LAKESIDE DR
City,State,Zip: OAKLAND, CA 94612
Region: CORTESE
Envirostor Id: Not reported
Global ID: T0600100809
Site/Facility Type: LUST CLEANUP SITE
Cleanup Status: COMPLETED - CASE CLOSED
Status Date: Not reported
Site Code: Not reported
Latitude: Not reported
Longitude: Not reported
Owner: Not reported
Enf Type: Not reported
Swat R: Not reported
Flag: active
Order No: Not reported
Waste Discharge System No: Not reported

Map ID
Direction
Distance
Elevation

MAP FINDINGS

Site

Database(s)

EDR ID Number
EPA ID Number

LAKE POINT TOWERS LIMITED (Continued)

S103890768

Effective Date: Not reported
Region 2: Not reported
WID Id: Not reported
Solid Waste Id No: Not reported
Waste Management Uit Name: Not reported
File Name: Active Open

HIST CORTESE:

edr_fname: LAKE POINT TOWERS LIMITED
edr_fadd1: 101 LAKESIDE
City,State,Zip: OAKLAND, CA 94612
Region: CORTESE
Facility County Code: 1
Reg By: LTNKA
Reg Id: 01-0876

CERS:

Name: LAKE POINT TOWERS LIMITED
Address: 101 LAKESIDE DR
City,State,Zip: OAKLAND, CA 94612
Site ID: 234856
CERS ID: T0600100809
CERS Description: Leaking Underground Storage Tank Cleanup Site

Affiliation:

Affiliation Type Desc: Regional Board Caseworker
Entity Name: Regional Water Board - SAN FRANCISCO BAY RWQCB (REGION 2)
Entity Title: Not reported
Affiliation Address: 1515 CLAY ST SUITE 1400
Affiliation City: OAKLAND
Affiliation State: CA
Affiliation Country: Not reported
Affiliation Zip: Not reported
Affiliation Phone: ,

258
WSW
1/4-1/2
0.260 mi.
1373 ft.

TRIBUNE TOWER COMPLEX
409 13TH ST
OAKLAND, CA 94612

RCRA-SQG 1000277319
CPS-SLIC CAD981396963
FINDS
ECHO
CERS

Relative:
Higher
Actual:
42 ft.

RCRA Listings:
Date Form Received by Agency: 19980514
Handler Name: TRIBUNE TOWER COMPLEX
Handler Address: 409 13TH ST
Handler City,State,Zip: OAKLAND, CA 94612
EPA ID: CAD981396963
Contact Name: JUDY ROMANN
Contact Address: 1155 5TH ST STE 101
Contact City,State,Zip: OAKLAND, CA 94607
Contact Telephone: 510-891-9283
Contact Fax: Not reported
Contact Email: Not reported
Contact Title: Not reported
EPA Region: 09
Land Type: Private

Map ID
 Direction
 Distance
 Elevation

MAP FINDINGS

Site

Database(s)

EDR ID Number
 EPA ID Number

TRIBUNE TOWER COMPLEX (Continued)

1000277319

Federal Waste Generator Description:	Small Quantity Generator
Non-Notifier:	Not reported
Biennial Report Cycle:	Not reported
Accessibility:	Not reported
Active Site Indicator:	Handler Activities
State District Owner:	Not reported
State District:	Not reported
Mailing Address:	1155 5TH ST STE 101
Mailing City, State, Zip:	OAKLAND, CA 94607
Owner Name:	TRIBUNE TOWER ASSOC L L C
Owner Type:	Private
Operator Name:	NOT REQUIRED
Operator Type:	Private
Short-Term Generator Activity:	No
Importer Activity:	No
Mixed Waste Generator:	No
Transporter Activity:	No
Transfer Facility Activity:	No
Recycler Activity with Storage:	No
Small Quantity On-Site Burner Exemption:	No
Smelting Melting and Refining Furnace Exemption:	No
Underground Injection Control:	No
Off-Site Waste Receipt:	No
Universal Waste Indicator:	No
Universal Waste Destination Facility:	No
Federal Universal Waste:	No
Active Site Fed-Reg Treatment Storage and Disposal Facility:	Not reported
Active Site Converter Treatment storage and Disposal Facility:	Not reported
Active Site State-Reg Treatment Storage and Disposal Facility:	Not reported
Active Site State-Reg Handler:	---
Federal Facility Indicator:	Not reported
Hazardous Secondary Material Indicator:	NN
Sub-Part K Indicator:	Not reported
Commercial TSD Indicator:	No
Treatment Storage and Disposal Type:	Not reported
2018 GPRA Permit Baseline:	Not on the Baseline
2018 GPRA Renewals Baseline:	Not on the Baseline
Permit Renewals Workload Universe:	Not reported
Permit Workload Universe:	Not reported
Permit Progress Universe:	Not reported
Post-Closure Workload Universe:	Not reported
Closure Workload Universe:	Not reported
202 GPRA Corrective Action Baseline:	No
Corrective Action Workload Universe:	No
Subject to Corrective Action Universe:	No
Non-TSDFs Where RCRA CA has Been Imposed Universe:	No
TSDFs Potentially Subject to CA Under 3004 (u)/(v) Universe:	No
TSDFs Only Subject to CA under Discretionary Auth Universe:	No
Corrective Action Priority Ranking:	No NCAPS ranking
Environmental Control Indicator:	No
Institutional Control Indicator:	No
Human Exposure Controls Indicator:	N/A
Groundwater Controls Indicator:	N/A
Operating TSDF Universe:	Not reported
Full Enforcement Universe:	Not reported
Significant Non-Complier Universe:	No
Unaddressed Significant Non-Complier Universe:	No

Map ID
Direction
Distance
Elevation

MAP FINDINGS

Site

Database(s)

EDR ID Number
EPA ID Number

TRIBUNE TOWER COMPLEX (Continued)

1000277319

Addressed Significant Non-Complier Universe: No
Significant Non-Complier With a Compliance Schedule Universe: No
Financial Assurance Required: Not reported
Handler Date of Last Change: 20021007
Recognized Trader-Importer: No
Recognized Trader-Exporter: No
Importer of Spent Lead Acid Batteries: No
Exporter of Spent Lead Acid Batteries: No
Recycler Activity Without Storage: Not reported
Manifest Broker: Not reported
Sub-Part P Indicator: No

Hazardous Waste Summary:

Waste Code: D001
Waste Description: IGNITABLE WASTE

Handler - Owner Operator:

Owner/Operator Indicator: Operator
Owner/Operator Name: NOT REQUIRED
Legal Status: Private
Date Became Current: Not reported
Date Ended Current: Not reported
Owner/Operator Address: NOT REQUIRED
Owner/Operator City,State,Zip: NOT REQUIRED, ME 99999
Owner/Operator Telephone: 415-555-1212
Owner/Operator Telephone Ext: Not reported
Owner/Operator Fax: Not reported
Owner/Operator Email: Not reported

Owner/Operator Indicator: Owner
Owner/Operator Name: TRIBUNE TOWER ASSOC L L C
Legal Status: Private
Date Became Current: Not reported
Date Ended Current: Not reported
Owner/Operator Address: 1155 5TH ST
Owner/Operator City,State,Zip: OAKLAND, CA 94607
Owner/Operator Telephone: 510-452-2944
Owner/Operator Telephone Ext: Not reported
Owner/Operator Fax: Not reported
Owner/Operator Email: Not reported

Historic Generators:

Receive Date: 19980514
Handler Name: TRIBUNE TOWER COMPLEX
Federal Waste Generator Description: Small Quantity Generator
State District Owner: Not reported
Large Quantity Handler of Universal Waste: No
Recognized Trader Importer: No
Recognized Trader Exporter: No
Spent Lead Acid Battery Importer: No
Spent Lead Acid Battery Exporter: No
Current Record: Yes
Non Storage Recycler Activity: Not reported
Electronic Manifest Broker: Not reported

Map ID
Direction
Distance
Elevation

MAP FINDINGS

Site

Database(s)

EDR ID Number
EPA ID Number

TRIBUNE TOWER COMPLEX (Continued)

1000277319

List of NAICS Codes and Descriptions:

NAICS Codes: No NAICS Codes Found

Facility Has Received Notices of Violations:

Violations: No Violations Found

Evaluation Action Summary:

Evaluations: No Evaluations Found

SLIC REG 2:

Region: 2
Facility ID: SLT2O136142
Facility Status: Leak being confirmed
Date Closed: Not reported
Local Case #: Not reported
How Discovered: Not reported
Leak Cause: Not reported
Leak Source: Not reported
Date Confirmed: Not reported
Date Prelim Site Assmnt Workplan Submitted: Not reported
Date Preliminary Site Assessment Began: Not reported
Date Pollution Characterization Began: Not reported
Date Remediation Plan Submitted: Not reported
Date Remedial Action Underway: Not reported
Date Post Remedial Action Monitoring Began: Not reported

CPS-SLIC:

Name: OAKLAND TRIBUNE
Address: 409 13TH ST
City,State,Zip: OAKLAND, CA 94607
Region: STATE
Facility Status: Completed - Case Closed
Status Date: 10/31/2018
Global Id: SLT2O136142
Lead Agency: SAN FRANCISCO BAY RWQCB (REGION 2)
Lead Agency Case Number: Not reported
Latitude: 37.8031565147529
Longitude: -122.270884153442
Case Type: Cleanup Program Site
Case Worker: UUU
Local Agency: Not reported
RB Case Number: 01S0361
File Location: Not reported
Potential Media Affected: Not reported
Potential Contaminants of Concern: Not reported
Site History: Not reported

[Click here to access the California GeoTracker records for this facility:](#)

FINDS:

Registry ID: 110002693363

Map ID
 Direction
 Distance
 Elevation

MAP FINDINGS

Site

Database(s)

EDR ID Number
 EPA ID Number

TRIBUNE TOWER COMPLEX (Continued)

1000277319

Click Here for FRS Facility Detail Report:

Environmental Interest/Information System:

California Hazardous Waste Tracking System - Datamart (HWTS-DATAMART) provides California with information on hazardous waste shipments for generators, transporters, and treatment, storage, and disposal facilities.

RCRAInfo is a national information system that supports the Resource Conservation and Recovery Act (RCRA) program through the tracking of events and activities related to facilities that generate, transport, and treat, store, or dispose of hazardous waste. RCRAInfo allows RCRA program staff to track the notification, permit, compliance, and corrective action activities required under RCRA.

Click this hyperlink while viewing on your computer to access additional FINDS: detail in the EDR Site Report.

ECHO:

Envid: 1000277319
 Registry ID: 110002693363
 DFR URL: <http://echo.epa.gov/detailed-facility-report?fid=110002693363>
 Name: TRIBUNE TOWER COMPLEX
 Address: 409 13TH ST
 City,State,Zip: OAKLAND, CA 94612

CERS:

Name: OAKLAND TRIBUNE
 Address: 409 13TH ST
 City,State,Zip: OAKLAND, CA 94607
 Site ID: 231814
 CERS ID: SLT2O136142
 CERS Description: Cleanup Program Site

Affiliation:

Affiliation Type Desc: Regional Board Caseworker
 Entity Name: Regional Water Board - SAN FRANCISCO BAY RWQCB (REGION 2)
 Entity Title: Not reported
 Affiliation Address: 1515 CLAY ST SUITE 1400
 Affiliation City: OAKLAND
 Affiliation State: CA
 Affiliation Country: Not reported
 Affiliation Zip: Not reported
 Affiliation Phone: ,

AI259
WSW
1/4-1/2
0.272 mi.
1436 ft.

LEE FAMILY ASSOCIATES
387 12TH ST E
OAKLAND, CA 94607
Site 1 of 3 in cluster AI

LUST **S103890839**
Alameda County CS **N/A**
Cortese
HIST CORTESE
CERS

Relative:
Higher
Actual:
43 ft.

LUST:
 Name: LEE FAMILY ASSOCIATION
 Address: 387 12TH
 City,State,Zip: OAKLAND, CA 94607
 Lead Agency: ALAMEDA COUNTY LOP
 Case Type: LUST Cleanup Site
 Geo Track: http://geotracker.waterboards.ca.gov/profile_report.asp?global_id=T0600101610

Map ID
Direction
Distance
Elevation

MAP FINDINGS

Site

Database(s)

EDR ID Number
EPA ID Number

LEE FAMILY ASSOCIATES (Continued)

S103890839

Global Id: T0600101610
Latitude: 37.802374
Longitude: -122.2706359
Status: Completed - Case Closed
Status Date: 06/14/1995
Case Worker: Not reported
RB Case Number: 01-1739
Local Agency: Not reported
File Location: All Files are on GeoTracker or in the Local Agency Database
Local Case Number: RO0000602
Potential Media Affect: Other Groundwater (uses other than drinking water)
Potential Contaminants of Concern: Diesel
Site History: Not reported

LUST:

Global Id: T0600101610
Contact Type: Regional Board Caseworker
Contact Name: Regional Water Board
Organization Name: SAN FRANCISCO BAY RWQCB (REGION 2)
Address: 1515 CLAY ST SUITE 1400
City: OAKLAND
Email: Not reported
Phone Number: Not reported

LUST:

Global Id: T0600101610
Action Type: REMEDIATION
Date: 09/09/9999
Action: Excavation

Global Id: T0600101610
Action Type: Other
Date: 07/24/1992
Action: Leak Reported

LUST:

Global Id: T0600101610
Status: Open - Case Begin Date
Status Date: 07/24/1992

Global Id: T0600101610
Status: Completed - Case Closed
Status Date: 06/14/1995

LUST REG 2:

Region: 2
Facility Id: 01-1739
Facility Status: Case Closed
Case Number: 4445
How Discovered: Tank Closure
Leak Cause: UNK
Leak Source: Tank
Date Leak Confirmed: 3/17/1993
Oversight Program: LUST
Prelim. Site Assessment Workplan Submitted: 2/25/1993

Map ID
Direction
Distance
Elevation

MAP FINDINGS

Site

Database(s)

EDR ID Number
EPA ID Number

LEE FAMILY ASSOCIATES (Continued)

S103890839

Preliminary Site Assessment Began: Not reported
Pollution Characterization Began: Not reported
Pollution Remediation Plan Submitted: Not reported
Date Remediation Action Underway: Not reported
Date Post Remedial Action Monitoring Began: Not reported

Alameda County CS:

Name: LEE FAMILY ASSOCIATION
Address: 387 12TH ST
City,State,Zip: OAKLAND, CA 94607
Status: Case Closed
Record Id: RO0000602
PE: 5602
Facility Status: Case Closed
Latitude: 37.802227323
Longitude: -122.27058573

CORTESE:

Name: LEE FAMILY ASSOCIATION
Address: 387 12TH
City,State,Zip: OAKLAND, CA 94607
Region: CORTESE
Envirostor Id: Not reported
Global ID: T0600101610
Site/Facility Type: LUST CLEANUP SITE
Cleanup Status: COMPLETED - CASE CLOSED
Status Date: Not reported
Site Code: Not reported
Latitude: Not reported
Longitude: Not reported
Owner: Not reported
Enf Type: Not reported
Swat R: Not reported
Flag: active
Order No: Not reported
Waste Discharge System No: Not reported
Effective Date: Not reported
Region 2: Not reported
WID Id: Not reported
Solid Waste Id No: Not reported
Waste Management Uit Name: Not reported
File Name: Active Open

HIST CORTESE:

edr_fname: LEE FAMILY ASSOCIATES
edr_fadd1: 387 12TH
City,State,Zip: OAKLAND, CA 94607
Region: CORTESE
Facility County Code: 1
Reg By: LTNKA
Reg Id: 01-1739

CERS:

Name: LEE FAMILY ASSOCIATION
Address: 387 12TH

Map ID
Direction
Distance
Elevation

MAP FINDINGS

Site

Database(s)

EDR ID Number
EPA ID Number

LEE FAMILY ASSOCIATES (Continued)

S103890839

City,State,Zip: OAKLAND, CA 94607
Site ID: 195824
CERS ID: T0600101610
CERS Description: Leaking Underground Storage Tank Cleanup Site
Affiliation:
Affiliation Type Desc: Regional Board Caseworker
Entity Name: Regional Water Board - SAN FRANCISCO BAY RWQCB (REGION 2)
Entity Title: Not reported
Affiliation Address: 1515 CLAY ST SUITE 1400
Affiliation City: OAKLAND
Affiliation State: CA
Affiliation Country: Not reported
Affiliation Zip: Not reported
Affiliation Phone: ,

260
NNW
1/4-1/2
0.273 mi.
1440 ft.

**USNAVY PUBLIC WORKS CENTER SAN FRANCISCO
NAVAL SUPPLY CENTER OAKLAND
OAKLAND, CA 94623**

**SEMS-ARCHIVE 1000440657
RCRA-SQG CA0170090112**

**Relative:
Lower
Actual:
24 ft.**

SEMS Archive:
Site ID: 0900099
EPA ID: CA0170090112
Name: NAVY PUBLIC WORKS CENTER SAN FRANCISCO
Address: NAVAL SUPPLY CENTER OAKLAND
Address 2: Not reported
City,State,Zip: OAKLAND, CA 94623
Cong District: 08
FIPS Code: 06001
FF: Y
NPL: Not on the NPL
Non NPL Status: NFRAP-Site does not qualify for the NPL based on existing information

SEMS Archive Detail:

Region: 09
Site ID: 0900099
EPA ID: CA0170090112
Site Name: NAVY PUBLIC WORKS CENTER SAN FRANCISCO
NPL: N
FF: Y
OU: 00
Action Code: VS
Action Name: ARCH SITE
SEQ: 1
Start Date: Not reported
Finish Date: 1991-10-03 04:00:00
Qual: Not reported
Current Action Lead: EPA Perf In-Hse

Region: 09
Site ID: 0900099
EPA ID: CA0170090112
Site Name: NAVY PUBLIC WORKS CENTER SAN FRANCISCO
NPL: N
FF: Y
OU: 00

Map ID
 Direction
 Distance
 Elevation

MAP FINDINGS

Site

Database(s)

EDR ID Number
 EPA ID Number

USNAVY PUBLIC WORKS CENTER SAN FRANCISCO (Continued)

1000440657

Action Code: DS
 Action Name: DISCVRY
 SEQ: 1
 Start Date: 1987-08-01 04:00:00
 Finish Date: 1987-08-01 04:00:00
 Qual: Not reported
 Current Action Lead: Fed Fac

Region: 09
 Site ID: 0900099
 EPA ID: CA0170090112
 Site Name: NAVY PUBLIC WORKS CENTER SAN FRANCISCO
 NPL: N
 FF: Y
 OU: 00
 Action Code: PA
 Action Name: PA
 SEQ: 1
 Start Date: Not reported
 Finish Date: 1991-10-03 04:00:00
 Qual: N
 Current Action Lead: Fed Fac

RCRA Listings:

Date Form Received by Agency: 19960901
 Handler Name: USNAVY PUBLIC WORKS CENTER SAN FRANCISCO
 Handler Address: NAVAL SUPPLY CENTER OAKLAND
 Handler City,State,Zip: OAKLAND, CA 94623
 EPA ID: CA0170090112
 Contact Name: Not reported
 Contact Address: Not reported
 Contact City,State,Zip: Not reported
 Contact Telephone: Not reported
 Contact Fax: Not reported
 Contact Email: Not reported
 Contact Title: Not reported
 EPA Region: 09
 Land Type: Federal
 Federal Waste Generator Description: Small Quantity Generator
 Non-Notifier: Not reported
 Biennial Report Cycle: Not reported
 Accessibility: Not reported
 Active Site Indicator: Handler Activities
 State District Owner: CA
 State District: 2
 Mailing Address: P O BOX 24003
 Mailing City,State,Zip: OAKLAND, CA 94623
 Owner Name: Not reported
 Owner Type: Not reported
 Operator Name: NOT REQUIRED
 Operator Type: Federal
 Short-Term Generator Activity: No
 Importer Activity: No
 Mixed Waste Generator: No
 Transporter Activity: No
 Transfer Facility Activity: No

Map ID
 Direction
 Distance
 Elevation

MAP FINDINGS

Site

Database(s)

EDR ID Number
 EPA ID Number

USNAVY PUBLIC WORKS CENTER SAN FRANCISCO (Continued)

1000440657

Recycler Activity with Storage:	No
Small Quantity On-Site Burner Exemption:	No
Smelting Melting and Refining Furnace Exemption:	No
Underground Injection Control:	No
Off-Site Waste Receipt:	No
Universal Waste Indicator:	No
Universal Waste Destination Facility:	No
Federal Universal Waste:	No
Active Site Fed-Reg Treatment Storage and Disposal Facility:	Not reported
Active Site Converter Treatment storage and Disposal Facility:	Not reported
Active Site State-Reg Treatment Storage and Disposal Facility:	Not reported
Active Site State-Reg Handler:	---
Federal Facility Indicator:	The land is federally-owned, The site is federally-operated
Hazardous Secondary Material Indicator:	NN
Sub-Part K Indicator:	Not reported
Commercial TSD Indicator:	No
Treatment Storage and Disposal Type:	Not reported
2018 GPRA Permit Baseline:	Not on the Baseline
2018 GPRA Renewals Baseline:	Not on the Baseline
Permit Renewals Workload Universe:	Not reported
Permit Workload Universe:	Not reported
Permit Progress Universe:	Not reported
Post-Closure Workload Universe:	Not reported
Closure Workload Universe:	Not reported
202 GPRA Corrective Action Baseline:	No
Corrective Action Workload Universe:	No
Subject to Corrective Action Universe:	No
Non-TSDFs Where RCRA CA has Been Imposed Universe:	No
TSDFs Potentially Subject to CA Under 3004 (u)/(v) Universe:	No
TSDFs Only Subject to CA under Discretionary Auth Universe:	No
Corrective Action Priority Ranking:	No NCAPS ranking
Environmental Control Indicator:	No
Institutional Control Indicator:	No
Human Exposure Controls Indicator:	N/A
Groundwater Controls Indicator:	N/A
Operating TSDF Universe:	Not reported
Full Enforcement Universe:	Not reported
Significant Non-Complier Universe:	No
Unaddressed Significant Non-Complier Universe:	No
Addressed Significant Non-Complier Universe:	No
Significant Non-Complier With a Compliance Schedule Universe:	No
Financial Assurance Required:	Not reported
Handler Date of Last Change:	20020627
Recognized Trader-Importer:	No
Recognized Trader-Exporter:	No
Importer of Spent Lead Acid Batteries:	No
Exporter of Spent Lead Acid Batteries:	No
Recycler Activity Without Storage:	Not reported
Manifest Broker:	Not reported
Sub-Part P Indicator:	No

Handler - Owner Operator:

Owner/Operator Indicator:	Operator
Owner/Operator Name: NOT REQUIRED	
Legal Status:	Federal
Date Became Current:	Not reported

Map ID
Direction
Distance
Elevation

MAP FINDINGS

Site

Database(s)

EDR ID Number
EPA ID Number

USNAVY PUBLIC WORKS CENTER SAN FRANCISCO (Continued)

1000440657

Date Ended Current: Not reported
Owner/Operator Address: NOT REQUIRED
Owner/Operator City, State, Zip: NOT REQUIRED, ME 99999
Owner/Operator Telephone: 415-555-1212
Owner/Operator Telephone Ext: Not reported
Owner/Operator Fax: Not reported
Owner/Operator Email: Not reported

Owner/Operator Indicator: Owner
Owner/Operator Name: NOT REQUIRED
Legal Status: Federal
Date Became Current: Not reported
Date Ended Current: Not reported
Owner/Operator Address: NOT REQUIRED
Owner/Operator City, State, Zip: NOT REQUIRED, ME 99999
Owner/Operator Telephone: 415-555-1212
Owner/Operator Telephone Ext: Not reported
Owner/Operator Fax: Not reported
Owner/Operator Email: Not reported

Historic Generators:

Receive Date: 19960901
Handler Name: USNAVY PUBLIC WORKS CENTER SAN FRANCISCO
Federal Waste Generator Description: Small Quantity Generator
State District Owner: CA
Large Quantity Handler of Universal Waste: No
Recognized Trader Importer: No
Recognized Trader Exporter: No
Spent Lead Acid Battery Importer: No
Spent Lead Acid Battery Exporter: No
Current Record: Yes
Non Storage Recycler Activity: Not reported
Electronic Manifest Broker: Not reported

Receive Date: 19850912
Handler Name: USNAVY PUBLIC WORKS CENTER SAN FRANCISCO
Federal Waste Generator Description: Large Quantity Generator
State District Owner: CA
Large Quantity Handler of Universal Waste: No
Recognized Trader Importer: No
Recognized Trader Exporter: No
Spent Lead Acid Battery Importer: No
Spent Lead Acid Battery Exporter: No
Current Record: No
Non Storage Recycler Activity: Not reported
Electronic Manifest Broker: Not reported

List of NAICS Codes and Descriptions:

NAICS Code: 22132
NAICS Description: SEWAGE TREATMENT FACILITIES

Facility Has Received Notices of Violations:

Violations: No Violations Found

Evaluation Action Summary:

Map ID
 Direction
 Distance
 Elevation

MAP FINDINGS

Site

Database(s)

EDR ID Number
 EPA ID Number

USNAVY PUBLIC WORKS CENTER SAN FRANCISCO (Continued)

1000440657

Evaluations: No Evaluations Found

AJ261
South
1/4-1/2
0.278 mi.
1466 ft.

1110 JACKSON ST
1110 JACKSON STREET
OAKLAND, CA 94607
Site 1 of 2 in cluster AJ

LUST **S112909506**
Cortese **N/A**
CERS

Relative:
Higher
Actual:
37 ft.

LUST:
 Name: 1110 JACKSON ST
 Address: 1110 JACKSON STREET
 City,State,Zip: OAKLAND, CA 94607
 Lead Agency: ALAMEDA COUNTY LOP
 Case Type: LUST Cleanup Site
 Geo Track: http://geotracker.waterboards.ca.gov/profile_report.asp?global_id=T10000009472
 Global Id: T10000009472
 Latitude: 37.80025
 Longitude: -122.26598
 Status: Completed - Case Closed
 Status Date: 06/14/2019
 Case Worker: KEN
 RB Case Number: Not reported
 Local Agency: ALAMEDA COUNTY LOP
 File Location: All Files are on GeoTracker or in the Local Agency Database
 Local Case Number: RO0003232
 Potential Media Affect: Other Groundwater (uses other than drinking water), Soil
 Potential Contaminants of Concern: Acetone, Benzene, Diesel, Ethylbenzene, Gasoline, Naphthalene, Toluene, Xylene
 Site History: Site is a 5-story multi-family mixed-use residential complex on Jackson between 11th and 12th Streets. The first floor of the building is commercial and on grade open ventilated parking with utility rooms and 2 elevators with retail suites along a portion of the Jefferson Street frontage. Previously, the site was developed with the Oakland Hospital as early as 1889. Residential structures were located on-site in the early 1900s, with an automobile repair garage present from at least 1911 through 1933. By the 1940s/1950s, a glass shop was present, as was a retail building and parking lots. By the 1960s/1970s, a store and warehouse were present, as was a private school. In 2005, site development included a warehouse, beauty salon, market, and offices. All historic on-site structures reportedly were demolished in January 2007. Construction of the current building was initiated in 2016. Three underground storage tanks (USTs) used for the storage of gasoline were removed from beneath the sidewalk adjacent to the site along Jackson St. during utility trench work associated with site redevelopment. The USTs, having capacities of 265 gallons, 265 gallons, and 110 gallons, were removed on April 15, 2016 and noted to be poor condition. Petroleum hydrocarbon contamination was observed in the tank pit. The laboratory analysis report for excavation samples included total petroleum hydrocarbons as gasoline (TPHg) to 2,480 milligrams per kilogram (mg/kg) and naphthalene to 4.59 mg/kg. On May 4, 2016 a limited excavation of the tank pit was performed with confirmation sample concentrations of TPHg reported to 6,320 mg/kg and benzene, toluene, ethyl benzene, and xylenes (BTEX) to 0.943 mg/kg, 0.805 mg/kg, 0.624 mg/kg, and 3.05 mg/kg, respectively, and naphthalene to 2.58 mg/kg. Additionally, several volatile organic compounds (VOCs) and semi-volatile organic compounds (SVOCs) were reported at concentrations above their

Map ID
Direction
Distance
Elevation

MAP FINDINGS

Site

Database(s)

EDR ID Number
EPA ID Number

1110 JACKSON ST (Continued)

S112909506

respective reporting limits. A total of 78.20 tons soil manifested for off site disposal. A fourth sidewalk UST, having a capacity of 750 gallons, reported to be used for the storage of diesel fuel, was discovered and removed from beneath the sidewalk adjacent to the site along Jackson St. in November 2016. The tank was reported in poor condition with visible holes. In September 2016, a tank removal report was prepared documenting the activities associated with the April 2016 removal of 3 USTs. Tank contents samples T1-TC, T2-TC and T3-TC were collected from each tank for profiling. Additionally, discrete soil stockpile samples, 9669-SP1-DISCRETE, 9669-SP2-DISCRETE and 9669-SP3-DISCRETE and an additional 4-point composite sample from the drummed soil (9669-DRUM-COMP) were also collected for disposal profiling. Samples were analyzed for TPH-g, TPH-d, TPH-mo, TPH-k and VOCs. Confirmation soil samples T1-C-9, T2-C-9, and T3-C9 (all having the 9699 prefix) were collected from the beneath each of the USTs. The areas delineated by these samples were subsequently over excavated. Confirmation soil samples (having the 9699 prefix) P1-4, P2-3.3 and P3-4, were recovered from the piping runs. Over-excavation soil samples, also having the 9699 prefix, are bottom samples T1-C-12, T2-C-12.5 and T3-C-12 and sidewalls samples T1-NW-8, T1-EW-8, T1-WW-8, T2-SW-8, T2-EW-8, T2-WW-8, T3-NW-8, T3-SW-6.5, T3-EW-9 and T3-WW-8 were analyzed for TPH-g, TPH-d and TPH-mo, TPH-k, VOCs, SVOCs and the 5 LUFT metals. TPH-g was detected at concentrations ranging from 78.8 to 6,320 milligrams per kilogram (mg/kg). TPH-d was non-detect for the eight (8) sidewall and 3 bottom samples. TPH-mo concentrations were reported to range from non-detect to 135 mg/kg in the 8 sidewall samples and non-detect for the 3 bottom samples. TPH-k concentrations of up to 580 mg/kg were reported. Several VOCs were present, including benzene, butylbenzenes, ethyl benzene, propylbenzenes, p-isopropyltoluene, naphthalene, 1,2,4-trimethylbenzene, toluene and xylenes; however, none of the detected VOC concentrations were reported to exceed their respective screening levels. MTBE was not detected above laboratory limits in any soil samples collected. Concentrations of the SVOCs acenaphthene, anthracene, benzo(a)anthracene, benzo(a)pyrene, benzo(b)fluoranthene, benzo(g,h,i)perylene, benzo(k)fluoranthene, chrysene, fluoranthene, fluorene, 1-methylnaphthalene, 2-methylnaphthalene, naphthalene, and phenanthrene and pyrene were also reported. Additionally, none of the detected metals concentrations exceeded their respective environmental screening levels. On 11 August, 2016, four borings (EB-1 through EB-4) were advanced through the sidewalk to a maximum depth of 28 feet bgs to assess soil and groundwater conditions adjacent to the 3 USTs. Only soil samples from the bore EB-2 were submitted for laboratory analysis. Scope of the analysis was TPH-g, TPH-d and TPH-mo, VOCs and the 5 wear metals. TPH-g, TPH-d and TPH-mo were detected in all three soil samples (EB-2-13, EB-2-15.5, and EB-2-22.5) with TPH-g reported at concentrations ranging from 200 to 5,000 mg/kg. TPH-d concentrations ranged from 18 to 830 mg/kg and TPH-mo concentrations ranged from 5.5 to 14 mg/kg. The VOCs, ethylbenzene, xylenes, butyl-benzenes, propylbenzenes, trimethylbenzenes and naphthalene were detected at concentrations above the laboratory reporting limit in all three samples. Benzene and MTBE were not detected above laboratory limits in any soil samples collected during this investigation. Metals concentrations were reported within background levels. Groundwater was encountered at depths ranging from 20 to 22 feet bgs. EB-1-GW through EB-4-GW GW sample concentrations for TPH-g

1110 JACKSON ST (Continued)

S112909506

and TPH-d were reported at up to 30,000 "g/L and 55,000 "g/L, respectively. Concentrations of VOCs, including acetone, benzene, 2-butanone, sec-butyl benzene, cis-1,2-dichloroethene, ethylbenzene, naphthalene, isopropylbenzene, 4-isopropyl toluene, n-propyl benzene, trimethylbenzenes and xylenes, were also documented. The maximum benzene concentration of 320 "g/L was detected in the EB-2 GGW sample. In November 2016, a fourth UST was encountered during trenching for utility installation. Holes and stained soil were evident at the time of its removal. Two discrete soil samples, designated 9669-N-10 and 9660-S-10 were collected at a depth of 10 feet bgs from beneath each end of the tank. The samples were analyzed for TPH-d, BTEX and naphthalene. TPHd concentrations were reported at 1,400 mg/kg and 2,800 mg/kg, respectively, and naphthalene concentrations at 0.71 mg/kg and 3.1 mg/kg, respectively. Xylenes were reported in one sample, 9660-S-10 at 0.3 mg/kg. BTE compound concentrations were below their respective laboratory reporting limit. In November 2016, an on-site investigation consisting of installation and sampling six (6) sub-slab (SS-1 through SS-6) sample points and five (5) soil gas wells (SG-1 through SG-5) for the collection of soil vapor and 4 bores (EB-5 through EB-8) for the recovery of soil and GGW samples. Sub-slab sample point SS-6 was added to the investigation following the discovery of the fourth UST. The sub-slab and soil gas samples were analyzed for VOCs, methane, and the leak check gas helium. Soil and GGW samples were analyzed for TPH-g, TPH-d, and TPH-mo; VOCs and PAHs. Soil samples were additionally analyzed for LUFT metals. Of the six sub-slab vapor samples analyzed, a total of 12 VOCs, including acetone, benzene, 2-butanone or methyl ethyl ketone (MEK), carbon disulfide, cyclohexane, dichlorodifluoromethane (Freon 12), Freon 113, n-hexane, isopropanol, toluene, carbon disulfide, cyclohexane, dichlorodifluoromethane or Freon 12, Freon 113, n-hexane, isopropanol, and xylenes were detected. None of the VOCs concentrations reported for any of the six sub-slab samples analyzed exceeded Of the five soil gas samples analyzed, a total of 11 VOCs, including acetone, benzene, 2-butanone or MEK, carbon disulfide, cyclohexane, dichlorodifluoromethane or Freon 12, ethylbenzene, n-hexane, toluene, trichlorofluoromethane, and xylenes were detected. None of the VOCs detected in any of the five soil gas samples analyzed exceeded their respective Tier 1 ESLs, where established. Two of the five soil gas samples, SG3-2016-11-17 and SG5-2016-11-17, had detectable concentrations of methane at 1.22 %v and 1.21 %v, respectively. Soil samples were collected from depths of 4.5 and 8.5 feet bgs from each soil boring. TPH-d was detected in one (EB-6-4.5) of the eight samples analyzed, at a concentration of 15 mg/kg. TPH-mo was detected in two of the eight samples analyzed, at concentrations of 160 mg/kg (EB-6-4.5) and 5.1 mg/kg (EB-8-4.5). Naphthalene was the only VOC detected in the eight soil samples analyzed and was detected in a one sample, EB-6-4.5 at a concentration of 0.010 mg/kg. TPH-g was not detected at or above the laboratory reporting limit in any of the eight samples analyzed. Concentrations of PAHs were detected in two (EB-6-4.5 and EB-8-4.5) of the eight soil samples analyzed, with BaPe concentrations more than an order of magnitude below the LTCP Direct Contact and Outdoor Air threshold values. Four of the 5 LUFT metals were reported at concentrations within background levels. However, lead in 2 soil samples (EB-6-4.5 and EB-8-4.5) were detected concentrations above background at 150 mg/kg and 97 mg/kg, respectively. TPH-g was not detected in any of the 4 GGW samples

Map ID
Direction
Distance
Elevation

MAP FINDINGS

Site

Database(s)

EDR ID Number
EPA ID Number

1110 JACKSON ST (Continued)

S112909506

analyzed. TPH-d was detected two of the four samples analyzed, at concentrations of 70 "g/L (EB-8-GW) and 290 "g/L (EB-6-GW). TPH-mo was detected in each of the four samples at concentrations ranging from 100 "g/L to 2,800 "g/L. Concentrations of TBA and PCE were the only VOCs detected in the grab groundwater samples. Acenaphthylene, reported in three of the 4 GGW samples, was the only PAH detected. Acenaphthylene concentrations ranged from 0.133 "g/L to 0.607 "g/L. In December 2016, the tank pit for the fourth UST was over-excavated and confirmation samples (all having the 9669 prefix) recovered. Three bottom samples- C-14, C-17.5 and C-18.5, and four (4) sidewall samples (SW-9, EW-9, WW-8.5 and NW-9) were submitted for laboratory analysis for TPH-d, BTEX and naphthalene. Samples C-17.5 and C-18.5 were also analyzed for PAHs. Concentrations of TPH-d, ranging from 1,100 mg/kg to 11,000 mg/kg, were reported for the three bottom samples and ranged from 1.7 to 4,400 mg/kg for the 4 sidewall samples. Xylenes (1.2 mg/kg) and naphthalene (6.9 mg/kg) were reported for one bottom sample (C-14) and 2 sidewall samples, WW-8.5 and NW-9, at 0.53 and 1.2 mg/kg and 6.4 and 16 mg/kg, respectively. Samples C-17.5 and C-18.5 were reported to contain the PNA compounds phenanthrene, anthracene, fluoranthene, pyrene, benzo (a) anthracene, benzo (a) pyrene, benzo (b) fluoranthene, benzo (k) fluoranthene and dibenzo (a,h) anthracene. Additionally, sample C-17.5 contained detectable concentrations of fluorene, chrysene, benzo (g,h,i) perylene and ideno (1,2,3-cd) pyrene. An investigation conducted in January 2018 consisted of advancing five (5) soil bores (EB-9 through EB-13) for the collection of soil and GGW samples. The borings were advanced to depths ranging from 27 to 38 feet bgs. Groundwater was measured at depths ranging from 19 to 21 feet bgs. In each boring, two soil samples were collected within the first five feet, and at five foot intervals thereafter (i.e. 10, 15, 20 feet bgs) until groundwater was encountered. GGW samples were collected from four of the five borings at two discrete depths- shallow (first encountered water) and deep (10 feet below shallow water). Soil and GGW samples were analyzed for TPH-g, TPH-d and TPH-mo and VOCs. TPH-g was not detected above the laboratory reporting limit in the 34 soil samples analyzed; TPH-d was detected in two of 34 samples at concentrations of 1.6 and 1.9 mg/kg; TPH-mo was detected in five of 34 samples at concentrations ranging from 6.8 to 23 mg/kg; and VOCs were not detected above the laboratory reporting limit in any soil samples collected from EB-9 through EB-13. GGW analysis results documented TPH-g concentrations below laboratory reporting limits in the 10 samples analyzed; TPH-d concentrations were detected in seven of 10 samples analyzed ranging from 67 to 250 "g/L; TPH-mo was detected in five of 10 samples at concentrations ranging from 340 to 580 "g/L; and the VOCs chloroform, cis-1,2-dichloroethene, TBA, PCE and TCE were also detected. Remedial activities consisted of over-excavation of contaminated soil in conjunction with the removal of the four USTs. Size of the excavations were limited to sidewalk areas due to the proximity of underground utilities and the site structure. Approximately 78.8 tons of soil was disposed off-site with the removal of tanks 1, 2 and 3. An additional 24.74 tons of soil was disposed off-site with the over-excavation activities associated with the removal of the fourth UST. This LUST case was evaluated for closure consistent with the State Water Resource Control Boards Low-Threat Underground Storage Tank Closure Policy (LTCP) for petroleum related contaminants. ACDEH determined that the site met all the LTCP General Criteria and Media Specific Criteria and

Map ID
Direction
Distance
Elevation

MAP FINDINGS

Site

Database(s)

EDR ID Number
EPA ID Number

1110 JACKSON ST (Continued)

S112909506

therefore poses a low risk to human health and safety and the environment. The determination was based on receptors and environmental conditions identified at and in the vicinity of the site at the time of closure and reasonably anticipated near-term future scenarios. Elevated concentrations of petroleum hydrocarbons remain in the subsurface in the sidewalk area adjacent to the site.

LUST:

Global Id: T10000009472
Contact Type: Local Agency Caseworker
Contact Name: KEITH NOWELL
Organization Name: ALAMEDA COUNTY LOP
Address: 1131 Harbor Bay Parkway
City: ALAMEDA
Email: keith.nowell@acgov.org
Phone Number: 5105676764

LUST:

Global Id: T10000009472
Action Type: ENFORCEMENT
Date: 12/02/2016
Action: Site Visit / Inspection / Sampling - #20161202

Global Id: T10000009472
Action Type: ENFORCEMENT
Date: 10/17/2016
Action: Notice of Responsibility - #20161017

Global Id: T10000009472
Action Type: ENFORCEMENT
Date: 01/31/2019
Action: Staff Letter - #20190131

Global Id: T10000009472
Action Type: ENFORCEMENT
Date: 04/09/2018
Action: Email Correspondence - #20180409

Global Id: T10000009472
Action Type: Other
Date: 04/15/2016
Action: Leak Discovery

Global Id: T10000009472
Action Type: RESPONSE
Date: 06/13/2018
Action: Email Correspondence

Global Id: T10000009472
Action Type: RESPONSE
Date: 03/03/2017
Action: Tank Removal Report / UST Sampling Report

Global Id: T10000009472
Action Type: ENFORCEMENT
Date: 09/22/2016
Action: Referral to Local Agency - #20160922

Map ID
Direction
Distance
Elevation

MAP FINDINGS

Site

Database(s)

EDR ID Number
EPA ID Number

1110 JACKSON ST (Continued)

S112909506

Global Id: T10000009472
Action Type: ENFORCEMENT
Date: 12/05/2016
Action: Meeting - #20161205

Global Id: T10000009472
Action Type: ENFORCEMENT
Date: 02/26/2019
Action: Staff Letter - #20190226

Global Id: T10000009472
Action Type: ENFORCEMENT
Date: 03/01/2019
Action: Notification - Public Participation Document - #20190301

Global Id: T10000009472
Action Type: ENFORCEMENT
Date: 04/30/2018
Action: Meeting - #20180430

Global Id: T10000009472
Action Type: Other
Date: 04/15/2016
Action: Leak Reported

Global Id: T10000009472
Action Type: RESPONSE
Date: 10/16/2017
Action: Other Workplan - Regulator Responded

Global Id: T10000009472
Action Type: REMEDIATION
Date: 05/04/2016
Action: Excavation

Global Id: T10000009472
Action Type: REMEDIATION
Date: 12/02/2016
Action: Excavation

Global Id: T10000009472
Action Type: ENFORCEMENT
Date: 10/11/2016
Action: Meeting - #20161011

Global Id: T10000009472
Action Type: ENFORCEMENT
Date: 10/17/2019
Action: Closure/No Further Action Letter - #20191017

Global Id: T10000009472
Action Type: Other
Date: 01/13/2017
Action: Leak Stopped

Global Id: T10000009472
Action Type: RESPONSE

Map ID
Direction
Distance
Elevation

MAP FINDINGS

Site

Database(s)

EDR ID Number
EPA ID Number

1110 JACKSON ST (Continued)

S112909506

Date: 02/15/2019
Action: Electronic Reporting Submittal Due

Global Id: T1000009472
Action Type: RESPONSE
Date: 10/13/2016
Action: Email Correspondence

Global Id: T1000009472
Action Type: RESPONSE
Date: 06/20/2017
Action: Soil and Water Investigation Workplan - Regulator Responded

Global Id: T1000009472
Action Type: ENFORCEMENT
Date: 10/14/2016
Action: Unauthorized Release Form - #20161014

Global Id: T1000009472
Action Type: ENFORCEMENT
Date: 03/03/2017
Action: Unauthorized Release Form - #20170303

Global Id: T1000009472
Action Type: ENFORCEMENT
Date: 04/15/2016
Action: Site Visit / Inspection / Sampling - #20160415

Global Id: T1000009472
Action Type: ENFORCEMENT
Date: 10/13/2016
Action: Staff Letter - #20161013

Global Id: T1000009472
Action Type: ENFORCEMENT
Date: 07/07/2017
Action: Meeting - #20170707

Global Id: T1000009472
Action Type: ENFORCEMENT
Date: 11/16/2017
Action: Staff Letter - #20171116

Global Id: T1000009472
Action Type: ENFORCEMENT
Date: 02/21/2018
Action: Email Correspondence - #20180221

Global Id: T1000009472
Action Type: RESPONSE
Date: 03/09/2018
Action: Soil and Water Investigation Report

LUST:
Global Id: T1000009472
Status: Open - Case Begin Date
Status Date: 04/15/2016

Map ID
Direction
Distance
Elevation

MAP FINDINGS

Site

Database(s)

EDR ID Number
EPA ID Number

1110 JACKSON ST (Continued)

S112909506

Global Id: T10000009472
Status: Open - Active
Status Date: 09/22/2016

Global Id: T10000009472
Status: Open - Active
Status Date: 10/11/2016

Global Id: T10000009472
Status: Open - Eligible for Closure
Status Date: 01/30/2019

Global Id: T10000009472
Status: Completed - Case Closed
Status Date: 06/14/2019

CORTESE:

Name: 1110 JACKSON ST
Address: 1110 JACKSON STREET
City,State,Zip: OAKLAND, CA 94607
Region: CORTESE
Envirostor Id: Not reported
Global ID: T10000009472
Site/Facility Type: LUST CLEANUP SITE
Cleanup Status: COMPLETED - CASE CLOSED
Status Date: Not reported
Site Code: Not reported
Latitude: Not reported
Longitude: Not reported
Owner: Not reported
Enf Type: Not reported
Swat R: Not reported
Flag: active
Order No: Not reported
Waste Discharge System No: Not reported
Effective Date: Not reported
Region 2: Not reported
WID Id: Not reported
Solid Waste Id No: Not reported
Waste Management Uit Name: Not reported
File Name: Active Open

CERS:

Name: 1110 JACKSON ST
Address: 1110 JACKSON STREET
City,State,Zip: OAKLAND, CA 94607
Site ID: 409267
CERS ID: T10000009472
CERS Description: Leaking Underground Storage Tank Cleanup Site

Affiliation:

Affiliation Type Desc: Local Agency Caseworker
Entity Name: KEITH NOWELL - ALAMEDA COUNTY LOP
Entity Title: Not reported
Affiliation Address: 1131 Harbor Bay Parkway
Affiliation City: ALAMEDA

Map ID
Direction
Distance
Elevation

MAP FINDINGS

Site

Database(s)

EDR ID Number
EPA ID Number

1110 JACKSON ST (Continued)

S112909506

Affiliation State: CA
Affiliation Country: Not reported
Affiliation Zip: Not reported
Affiliation Phone: 5105676764,

AJ262
South
1/4-1/2
0.278 mi.
1466 ft.

D R HORTON INC
1110 JACKSON ST
OAKLAND, CA 94607

Alameda County CS
HAZNET
HWTS

S112958819
N/A

Site 2 of 2 in cluster AJ

Relative:
Higher

Alameda County CS:

Actual:
37 ft.

Name: 1110 JACKSON ST
Address: 1110 JACKSON ST
City,State,Zip: OAKLAND, CA 94607-
Status: Leak Confirmation
Record Id: RO0003232
PE: 5602
Facility Status: Leak Confirmation
Latitude: Not reported
Longitude: Not reported

HAZNET:

Name: D R HORTON INC
Address: 1110 JACKSON ST
Address 2: Not reported
City,State,Zip: OAKLAND, CA 946070000
Contact: DENNIS HUDSPETH
Telephone: 9258082300
Mailing Name: Not reported
Mailing Address: 2300 CLAYTON RD

Year: 2007
Gepaid: CAC002612403
TSD EPA ID: ARD981057870
CA Waste Code: 214 - Unspecified solvent mixture
Disposal Method: H061 - Fuel Blending Prior To Energy Recovery At Another Site
Tons: 0.6

Additional Info:

Year: 2007
Gen EPA ID: CAC002612403

Shipment Date: 20070301
Creation Date: 9/20/2007 18:30:16
Receipt Date: 20070318
Manifest ID: 001965700JJK
Trans EPA ID: CA0000970392
Trans Name: ENVIRONMENTAL RECOVERY SERVICES INC
Trans 2 EPA ID: NJD986607380
Trans 2 Name: MAUMEE EXPRESS (ID #778)
TSD EPA ID: ARD981057870
Trans Name: RINECO
TSD EPA Alt ID: Not reported
TSD EPA Alt Name: Not reported

Map ID
Direction
Distance
Elevation

MAP FINDINGS

Site

Database(s)

EDR ID Number
EPA ID Number

D R HORTON INC (Continued)

S112958819

Waste Code Description: 214 - Unspecified solvent mixture
RCRA Code: D001
Meth Code: H061 - Fuel Blending Prior To Energy Recovery At Another Site
Quantity Tons: 0.6
Waste Quantity: 1200
Quantity Unit: P
Additional Code 1: Not reported
Additional Code 2: Not reported
Additional Code 3: Not reported
Additional Code 4: Not reported
Additional Code 5: Not reported

HWTS:

Name: D R HORTON INC
Address: 1110 JACKSON ST
Address 2: Not reported
City,State,Zip: OAKLAND, CA 94607
EPA ID: CAC002612403
Inactive Date: 07/18/2007
Create Date: 01/18/2007
Last Act Date: Not reported
Mailing Name: Not reported
Mailing Address: 2300 CLAYTON RD
Mailing Address 2: Not reported
Mailing City,State,Zip: CONCORD, CA 94520
Owner Name: D R HORTON INC
Owner Address: 2300 CLAYTON RD
Owner Address 2: Not reported
Owner City,State,Zip: CONCORD, CA 94520
Contact Name: DENNIS HUDSPETH
Contact Address: 2300 CLAYTON RD
Contact Address 2: Not reported
City,State,Zip: CONCORD, CA 94520
Facility Status: Inactive
Facility Type: TEMPORARY
Category: STATE
Latitude: 37.800022
Longitude: -122.266538

**AK263
NW
1/4-1/2
0.284 mi.
1502 ft.**

**OAKLAND DOCK & WAREHOUSE (J09CA1087)
OAKLAND, CA
Site 1 of 7 in cluster AK**

**ENVIROSTOR S107736945
N/A**

**Relative:
Lower
Actual:
28 ft.**

ENVIROSTOR:
Name: OAKLAND DOCK & WAREHOUSE (J09CA1087)
Address: Not reported
City,State,Zip: OAKLAND, CA
Facility ID: 80000535
Status: No Further Action
Status Date: 09/09/2014
Site Code: Not reported
Site Type: Military Evaluation
Site Type Detailed: FUDS
Acres: 52
NPL: NO

Map ID
Direction
Distance
Elevation

MAP FINDINGS

Site

Database(s)

EDR ID Number
EPA ID Number

OAKLAND DOCK & WAREHOUSE (J09CA1087) (Continued)

S107736945

Regulatory Agencies: SMBRP
Lead Agency: SMBRP
Program Manager: Carrie Tatoian-Cain
Supervisor: Ajit Vaidya
Division Branch: Cleanup Sacramento
Assembly: 18
Senate: 09
Special Program: Not reported
Restricted Use: NO
Site Mgmt Req: NONE SPECIFIED
Funding: DERA
Latitude: 37.80805
Longitude: -122.2694
APN: NONE SPECIFIED
Past Use: NONE SPECIFIED
Potential COC: NONE SPECIFIED
Confirmed COC: NONE SPECIFIED
Potential Description: NONE SPECIFIED
Alias Name: CA99799F598100
Alias Type: Federal Facility ID
Alias Name: J09CA1087
Alias Type: INPR
Alias Name: 201706
Alias Type: Envirostor ID Number
Alias Name: 80000535
Alias Type: Envirostor ID Number

Completed Info:

Completed Area Name: PROJECT WIDE
Completed Sub Area Name: Not reported
Completed Document Type: No Department of Defense Action Indicated (NDAI)
Completed Date: 09/09/2014
Comments: This determination is based on information in DTSC s and the Water Boards possession at this time concerning Department of Defense (DoD) activities on the sites listed above. DTSC and the Water Boards reserve the right to address any appropriate environmental or human health related issue, should additional information concerning the environmental condition of this site become available in the future.

Future Area Name: Not reported
Future Sub Area Name: Not reported
Future Document Type: Not reported
Future Due Date: Not reported
Schedule Area Name: Not reported
Schedule Sub Area Name: Not reported
Schedule Document Type: Not reported
Schedule Due Date: Not reported
Schedule Revised Date: Not reported

Map ID
 Direction
 Distance
 Elevation

MAP FINDINGS

Site

Database(s)

EDR ID Number
 EPA ID Number

AK264 **OAKLAND DOCK & WAREHOUSE**
NW
1/4-1/2 **OAKLAND, CA**
0.286 mi.
1512 ft. **Site 2 of 7 in cluster AK**

FUDS **1024903837**
N/A

Relative: **FUDS:**
Lower EPA Region: 09
Actual: Installation ID: CA99799F598100
28 ft. Congressional District Number: 13
 Name: OAKLAND DOCK & WAREHOUSE
 FUDS Number: J09CA1087
 City: OAKLAND
 State: CA
 County: ALAMEDA
 Object ID: 2173
 USACE Division: spd
 USACE District: spk
 Status: Properties without projects
 Current Owner: Not reported
 EMS Map Link: <https://fudsportal.usace.army.mil/ems/inventory/map?id=61352>
 Eligibility: Eligible
 Has Projects: No
 NPL Status: Not on the NPL
 Property History: Not reported

 Project Required: No
 Feature Description: Not reported
 Latitude: 37.80805556
 Longitude: -122.26944444

AH265 **WEBSTER ELEVEN**
SW **1100 WEBSTER STREET**
1/4-1/2 **OAKLAND, CA 94607**
0.292 mi.
1544 ft. **Site 5 of 5 in cluster AH**

ENVIROSTOR **S127599976**
VCP **N/A**
HWTS

Relative: **ENVIROSTOR:**
Higher Name: WEBSTER ELEVEN
Actual: Address: 1100 WEBSTER STREET
42 ft. City,State,Zip: OAKLAND, CA 94607
 Facility ID: 60002362
 Status: Active
 Status Date: 05/24/2016
 Site Code: 202101
 Site Type: Voluntary Cleanup
 Site Type Detailed: Voluntary Agreement
 Acres: 1.37
 NPL: NO
 Regulatory Agencies: SMBRP
 Lead Agency: SMBRP
 Program Manager: Peter Ruttan
 Supervisor: Jose Salcedo
 Division Branch: Cleanup Legacy Landfills
 Assembly: , 18
 Senate: , 09
 Special Program: Voluntary Agreement - Standard Voluntary Agreement
 Restricted Use: NO
 Site Mgmt Req: NONE SPECIFIED
 Funding: Responsible Party

Map ID
Direction
Distance
Elevation

MAP FINDINGS

Site

Database(s)

EDR ID Number
EPA ID Number

WEBSTER ELEVEN (Continued)

S127599976

Latitude: 37.80139
Longitude: -122.2692
APN: 002 006300600
Past Use: UNDERGROUND STORAGE TANKS, VEHICLE MAINTENANCE
Potential COC: Under Investigation Benzene Lead Tetrachloroethylene (PCE Toxaphene TPH-diesel TPH-gas Trichloroethylene (TCE Vinyl chloride
Confirmed COC: Benzene Lead Tetrachloroethylene (PCE 30023-NO 30024-NO TPH-gas Trichloroethylene (TCE Vinyl chloride Under Investigation
Potential Description: IA, OTH, SOIL, SV, UE
Alias Name: 301 12th sreet Future Development
Alias Type: Alternate Name
Alias Name: WEBSTER ELEVEN
Alias Type: Alternate Name
Alias Name: 002 006300600
Alias Type: APN
Alias Name: 202097
Alias Type: Project Code (Site Code)
Alias Name: 202101
Alias Type: Project Code (Site Code)
Alias Name: 60002362
Alias Type: Envirostor ID Number
Completed Info:
Completed Area Name: PROJECT WIDE
Completed Sub Area Name: Not reported
Completed Document Type: Fieldwork
Completed Date: 02/21/2018
Comments: DTSC observed field investigation activities.

Completed Area Name: PROJECT WIDE
Completed Sub Area Name: Not reported
Completed Document Type: Operation and Maintenance Plan
Completed Date: 11/28/2016
Comments: DTSC issued a letter approving the revised OM&M Plan as final.

Completed Area Name: PROJECT WIDE
Completed Sub Area Name: Not reported
Completed Document Type: AB 389 Response Plan
Completed Date: 10/18/2017
Comments: DTSC issued a letter approving the Response Plan.

Completed Area Name: PROJECT WIDE
Completed Sub Area Name: Not reported
Completed Document Type: Fact Sheets
Completed Date: 05/11/2017
Comments: DTSC provided to AMethod the May 2017 Fact Sheet (in english, Spanish and chinese) via email.

Completed Area Name: PROJECT WIDE
Completed Sub Area Name: Not reported
Completed Document Type: Fact Sheets
Completed Date: 09/12/2016
Comments: DTSC provided electronic copies of a fact sheet to be distributed by AMethod Public Schools to the students and staff of the Oakland Charter High School. The fact sheet was produced in English and translated into Cantonese and Spanish.

Completed Area Name: PROJECT WIDE

Map ID
Direction
Distance
Elevation

MAP FINDINGS

Site

Database(s)

EDR ID Number
EPA ID Number

WEBSTER ELEVEN (Continued)

S127599976

Completed Sub Area Name: Not reported
Completed Document Type: Site Characterization Report
Completed Date: 04/20/2017
Comments: DTSC issued its approval of the Groundwater Investigation Report and Well Installation Work Plan.

Completed Area Name: PROJECT WIDE
Completed Sub Area Name: Not reported
Completed Document Type: Other Report
Completed Date: 04/07/2017
Comments: DTSC provided conditional approval of the document entitled Indoor-Air Sampling Results, Fourth Quarter 2016.

Completed Area Name: PROJECT WIDE
Completed Sub Area Name: Not reported
Completed Document Type: Work Notice
Completed Date: 11/17/2017
Comments: DTSC issued the work notices (English, Spanish and Chinese versions) for the Response Action field work to commence the week of November 27, 2017 with the pre-demo investigation soil, soil gas and groundwater sampling.

Completed Area Name: PROJECT WIDE
Completed Sub Area Name: Not reported
Completed Document Type: Technical Workplan
Completed Date: 06/23/2016
Comments: DTSC approval of the Indoor Air Sampling Work Plan

Completed Area Name: PROJECT WIDE
Completed Sub Area Name: Not reported
Completed Document Type: Technical Workplan
Completed Date: 03/11/2020
Comments: Vapor mitigation system membrane design included with the Sub-slab vapor mitigation system which was approved on 3/11/2020.

Completed Area Name: PROJECT WIDE
Completed Sub Area Name: Not reported
Completed Document Type: Other Report
Completed Date: 05/09/2017
Comments: DTSC issued its conditional approval of the First Quarter 2017 Indoor-Air Sampling Report.

Completed Area Name: PROJECT WIDE
Completed Sub Area Name: Not reported
Completed Document Type: Technical Workplan
Completed Date: 06/23/2016
Comments: DTSC issued its conditional approval of the 6/22/2016 Indoor Air Sampling Work Plan developed by Terraphase.

Completed Area Name: PROJECT WIDE
Completed Sub Area Name: Not reported
Completed Document Type: Fact Sheets
Completed Date: 08/14/2017
Comments: DTSC prepared a Community Update (aka Fact Sheet) for the Response Plan in English, Spanish and Chinese and mailed the update to occupants within a 1/4-mile radius of the project site.

Map ID
Direction
Distance
Elevation

MAP FINDINGS

Site

Database(s)

EDR ID Number
EPA ID Number

WEBSTER ELEVEN (Continued)

S127599976

Completed Area Name: PROJECT WIDE
Completed Sub Area Name: Not reported
Completed Document Type: Fieldwork
Completed Date: 11/27/2017
Comments: DTSC traveled to site and oversaw the drilling of soil boring and the collection of soil and groundwater samples as part of the Pre-demolition Investigation fieldwork.

Completed Area Name: PROJECT WIDE
Completed Sub Area Name: Not reported
Completed Document Type: Technical Workplan
Completed Date: 11/15/2017
Comments: DTSC approved the Pre-demolition Investigation Work Plan. Field activities are scheduled to be conducted the week of November 27, 2017.

Completed Area Name: PROJECT WIDE
Completed Sub Area Name: Not reported
Completed Document Type: Other Report
Completed Date: 02/02/2017
Comments: DTSC issued a letter approving the Report of Findings: Indoor-Air Sampling Results July 28, 2016 through September 18, 2016.

Completed Area Name: PROJECT WIDE
Completed Sub Area Name: Not reported
Completed Document Type: Community Profile
Completed Date: 12/14/2017
Comments: DTSC completed preparation of the Community Profile for the Response Plan.

Completed Area Name: PROJECT WIDE
Completed Sub Area Name: Not reported
Completed Document Type: Pilot Study/Treatability Workplan
Completed Date: 07/20/2017
Comments: DTSC issued a letter approving the ZVI Pilot Test Work Plan via email and poste.

Completed Area Name: PROJECT WIDE
Completed Sub Area Name: Not reported
Completed Document Type: Public Notice
Completed Date: 08/11/2017
Comments: Issued public notices for the draft Response Plan to the Alameda Times Star, the La Opinion De la Bahia and the Sing Tao Daily. Papers are to publish notices on 8/18/2017.

Completed Area Name: PROJECT WIDE
Completed Sub Area Name: Not reported
Completed Document Type: Correspondence
Completed Date: 01/05/2022
Comments: Sent via email on 1/5/2022

Completed Area Name: PROJECT WIDE
Completed Sub Area Name: Not reported
Completed Document Type: California Land Reuse and Revitalization Agreement
Completed Date: 10/18/2017
Comments: CLRRRA Agreement executed.

Map ID
Direction
Distance
Elevation

MAP FINDINGS

Site

Database(s)

EDR ID Number
EPA ID Number

WEBSTER ELEVEN (Continued)

S127599976

Completed Area Name: PROJECT WIDE
Completed Sub Area Name: Not reported
Completed Document Type: Standard Voluntary Agreement
Completed Date: 03/30/2017
Comments: Signed Voluntary Cleanup Agreement between DTSC and the sellers.

Completed Area Name: PROJECT WIDE
Completed Sub Area Name: Not reported
Completed Document Type: California Land Reuse and Revitalization Agreement
Completed Date: 05/03/2018
Comments: Not reported

Completed Area Name: PROJECT WIDE
Completed Sub Area Name: Not reported
Completed Document Type: CEQA - Initial Study/ Environmental Impact Report
Completed Date: 08/14/2017
Comments: DTSC signed the Addendum to the Final EIR for the Lake Merritt Area Plan which addresses DTSC's response plan.

Completed Area Name: PROJECT WIDE
Completed Sub Area Name: Not reported
Completed Document Type: Technical Workplan
Completed Date: 03/11/2020
Comments: DTSC approved the final SVE system design.

Completed Area Name: PROJECT WIDE
Completed Sub Area Name: Not reported
Completed Document Type: Technical Report
Completed Date: 04/05/2018
Comments: DTSC issued a letter approving the Revised Final ZVI Design report.

Completed Area Name: PROJECT WIDE
Completed Sub Area Name: Not reported
Completed Document Type: Technical Report
Completed Date: 06/25/2018
Comments: DTSC approved the PES Environmental Response to Comments and the Pre-Construction Soil Profiling Report.

Completed Area Name: PROJECT WIDE
Completed Sub Area Name: Not reported
Completed Document Type: Other Report
Completed Date: 02/15/2018
Comments: DTSC issued a letter approving the 1/17/2018 PES Environmental ZVI Pilot Test Report and Preliminary Design.

Completed Area Name: PROJECT WIDE
Completed Sub Area Name: Not reported
Completed Document Type: Fieldwork
Completed Date: 03/26/2018
Comments: DTSC's project manager (Harold D.) and engineering support (Li W.) conducted site visit to oversee ZVI injection activities associated with the approved response plan.

Completed Area Name: PROJECT WIDE
Completed Sub Area Name: Not reported
Completed Document Type: Other Report
Completed Date: 08/17/2018

Map ID
Direction
Distance
Elevation

MAP FINDINGS

Site

Database(s)

EDR ID Number
EPA ID Number

WEBSTER ELEVEN (Continued)

S127599976

Comments: DTSC issued an email indicating it has no concerns or recommendations regarding the proposed shoring plans with respect to the remedial activities. However, DTSC in a later transmittal provide comments/recommendations pertaining to geotechnical issues.

Future Area Name: PROJECT WIDE
Future Sub Area Name: Not reported
Future Document Type: 5 Year Review Reports
Future Due Date: 2025
Schedule Area Name: PROJECT WIDE
Schedule Sub Area Name: Not reported
Schedule Document Type: Removal Action Completion Report
Schedule Due Date: 06/13/2021
Schedule Revised Date: 10/30/2022
Schedule Area Name: PROJECT WIDE
Schedule Sub Area Name: Not reported
Schedule Document Type: Land Use Restriction
Schedule Due Date: 05/21/2022
Schedule Revised Date: Not reported
Schedule Area Name: PROJECT WIDE
Schedule Sub Area Name: Not reported
Schedule Document Type: California Land Reuse and Revitalization Agreement
Schedule Due Date: 02/12/2023
Schedule Revised Date: Not reported

VCP:

Name: WEBSTER ELEVEN
Address: 1100 WEBSTER STREET
City,State,Zip: OAKLAND, CA 94607
Facility ID: 60002362
Site Type: Voluntary Cleanup
Site Type Detail: Voluntary Agreement
Site Mgmt. Req.: NONE SPECIFIED
Acres: 1.37
National Priorities List: NO
Cleanup Oversight Agencies: SMBRP
Lead Agency: SMBRP
Lead Agency Description: DTSC - Site Cleanup Program
Project Manager: Peter Ruttan
Supervisor: Jose Salcedo
Division Branch: Cleanup Legacy Landfills
Site Code: 202101
Assembly: , 18
Senate: , 09
Special Programs Code: Voluntary Agreement - Standard Voluntary Agreement
Status: Active
Status Date: 05/24/2016
Restricted Use: NO
Funding: Responsible Party
Lat/Long: 37.80139 / -122.2692
APN: 002 006300600
Past Use: UNDERGROUND STORAGE TANKS, VEHICLE MAINTENANCE
Potential COC: 31001, 30003, 30013, 30022, 30023, 30024, 30025, 30027, 30028
Confirmed COC: 30003,30013,30022,30023-NO,30024-NO,30025,30027,30028,31001
Potential Description: IA, OTH, SOIL, SV, UE
Alias Name: 301 12th sreet Future Development
Alias Type: Alternate Name

Map ID
Direction
Distance
Elevation

MAP FINDINGS

Site

Database(s)

EDR ID Number
EPA ID Number

WEBSTER ELEVEN (Continued)

S127599976

Alias Name: WEBSTER ELEVEN
Alias Type: Alternate Name
Alias Name: 002 006300600
Alias Type: APN
Alias Name: 202097
Alias Type: Project Code (Site Code)
Alias Name: 202101
Alias Type: Project Code (Site Code)
Alias Name: 60002362
Alias Type: Envirostor ID Number

Completed Info:

Completed Area Name: PROJECT WIDE
Completed Sub Area Name: Not reported
Completed Document Type: Fieldwork
Completed Date: 02/21/2018
Comments: DTSC observed field investigation activities.

Completed Area Name: PROJECT WIDE
Completed Sub Area Name: Not reported
Completed Document Type: Operation and Maintenance Plan
Completed Date: 11/28/2016
Comments: DTSC issued a letter approving the revised OM&M Plan as final.

Completed Area Name: PROJECT WIDE
Completed Sub Area Name: Not reported
Completed Document Type: AB 389 Response Plan
Completed Date: 10/18/2017
Comments: DTSC issued a letter approving the Response Plan.

Completed Area Name: PROJECT WIDE
Completed Sub Area Name: Not reported
Completed Document Type: Fact Sheets
Completed Date: 05/11/2017
Comments: DTSC provided to AMethod the May 2017 Fact Sheet (in english, Spanish and chinese) via email.

Completed Area Name: PROJECT WIDE
Completed Sub Area Name: Not reported
Completed Document Type: Fact Sheets
Completed Date: 09/12/2016
Comments: DTSC provided electronic copies of a fact sheet to be distributed by AMethod Public Schools to the students and staff of the Oakland Charter High School. The fact sheet was produced in English and translated into Cantonese and Spanish.

Completed Area Name: PROJECT WIDE
Completed Sub Area Name: Not reported
Completed Document Type: Site Characterization Report
Completed Date: 04/20/2017
Comments: DTSC issued its approval of the Groundwater Investigation Report and Well Installation Work Plan.

Completed Area Name: PROJECT WIDE
Completed Sub Area Name: Not reported
Completed Document Type: Other Report
Completed Date: 04/07/2017
Comments: DTSC provided conditional approval of the document entitled

Map ID
Direction
Distance
Elevation

MAP FINDINGS

Site

Database(s)

EDR ID Number
EPA ID Number

WEBSTER ELEVEN (Continued)

S127599976

Indoor-Air Sampling Results, Fourth Quarter 2016.

Completed Area Name: PROJECT WIDE
Completed Sub Area Name: Not reported
Completed Document Type: Work Notice
Completed Date: 11/17/2017
Comments: DTSC issued the work notices (English, Spanish and Chinese versions) for the Response Action field work to commence the week of November 27, 2017 with the pre-demo investigation soil, soil gas and groundwater sampling.

Completed Area Name: PROJECT WIDE
Completed Sub Area Name: Not reported
Completed Document Type: Technical Workplan
Completed Date: 06/23/2016
Comments: DTSC approval of the Indoor Air Sampling Work Plan

Completed Area Name: PROJECT WIDE
Completed Sub Area Name: Not reported
Completed Document Type: Technical Workplan
Completed Date: 03/11/2020
Comments: Vapor mitigation system membrane design included with the Sub-slab vapor mitigation system which was approved on 3/11/2020.

Completed Area Name: PROJECT WIDE
Completed Sub Area Name: Not reported
Completed Document Type: Other Report
Completed Date: 05/09/2017
Comments: DTSC issued its conditional approval of the First Quarter 2017 Indoor-Air Sampling Report.

Completed Area Name: PROJECT WIDE
Completed Sub Area Name: Not reported
Completed Document Type: Technical Workplan
Completed Date: 06/23/2016
Comments: DTSC issued its conditional approval of the 6/22/2016 Indoor Air Sampling Work Plan developed by Terraphase.

Completed Area Name: PROJECT WIDE
Completed Sub Area Name: Not reported
Completed Document Type: Fact Sheets
Completed Date: 08/14/2017
Comments: DTSC prepared a Community Update (aka Fact Sheet) for the Response Plan in English, Spanish and Chinese and mailed the update to occupants within a 1/4-mile radius of the project site.

Completed Area Name: PROJECT WIDE
Completed Sub Area Name: Not reported
Completed Document Type: Fieldwork
Completed Date: 11/27/2017
Comments: DTSC traveled to site and oversaw the drilling of soil boring and the collection of soil and groundwater samples as part of the Pre-demolition Investigation fieldwork.

Completed Area Name: PROJECT WIDE
Completed Sub Area Name: Not reported
Completed Document Type: Technical Workplan

Map ID
Direction
Distance
Elevation

MAP FINDINGS

Site

Database(s)

EDR ID Number
EPA ID Number

WEBSTER ELEVEN (Continued)

S127599976

Completed Date: 11/15/2017
Comments: DTSC approved the Pre-demolition Investigation Work Plan. Field activities are scheduled to be conducted the week of November 27, 2017.

Completed Area Name: PROJECT WIDE
Completed Sub Area Name: Not reported
Completed Document Type: Other Report
Completed Date: 02/02/2017
Comments: DTSC issued a letter approving the Report of Findings: Indoor-Air Sampling Results July 28, 2016 through September 18, 2016.

Completed Area Name: PROJECT WIDE
Completed Sub Area Name: Not reported
Completed Document Type: Community Profile
Completed Date: 12/14/2017
Comments: DTSC completed preparation of the Community Profile for the Response Plan.

Completed Area Name: PROJECT WIDE
Completed Sub Area Name: Not reported
Completed Document Type: Pilot Study/Treatability Workplan
Completed Date: 07/20/2017
Comments: DTSC issued a letter approving the ZVI Pilot Test Work Plan via email and poste.

Completed Area Name: PROJECT WIDE
Completed Sub Area Name: Not reported
Completed Document Type: Public Notice
Completed Date: 08/11/2017
Comments: Issued public notices for the draft Response Plan to the Alameda Times Star, the La Opinion De la Bahia and the Sing Tao Daily. Papers are to publish notices on 8/18/2017.

Completed Area Name: PROJECT WIDE
Completed Sub Area Name: Not reported
Completed Document Type: Correspondence
Completed Date: 01/05/2022
Comments: Sent via email on 1/5/2022

Completed Area Name: PROJECT WIDE
Completed Sub Area Name: Not reported
Completed Document Type: California Land Reuse and Revitalization Agreement
Completed Date: 10/18/2017
Comments: CLRRRA Agreement executed.

Completed Area Name: PROJECT WIDE
Completed Sub Area Name: Not reported
Completed Document Type: Standard Voluntary Agreement
Completed Date: 03/30/2017
Comments: Signed Voluntary Cleanup Agreement between DTSC and the sellers.

Completed Area Name: PROJECT WIDE
Completed Sub Area Name: Not reported
Completed Document Type: California Land Reuse and Revitalization Agreement
Completed Date: 05/03/2018
Comments: Not reported

Map ID
Direction
Distance
Elevation

MAP FINDINGS

Site

Database(s)

EDR ID Number
EPA ID Number

WEBSTER ELEVEN (Continued)

S127599976

Completed Area Name: PROJECT WIDE
Completed Sub Area Name: Not reported
Completed Document Type: CEQA - Initial Study/ Environmental Impact Report
Completed Date: 08/14/2017
Comments: DTSC signed the Addendum to the Final EIR for the Lake Merritt Area Plan which addresses DTSC's response plan.

Completed Area Name: PROJECT WIDE
Completed Sub Area Name: Not reported
Completed Document Type: Technical Workplan
Completed Date: 03/11/2020
Comments: DTSC approved the final SVE system design.

Completed Area Name: PROJECT WIDE
Completed Sub Area Name: Not reported
Completed Document Type: Technical Report
Completed Date: 04/05/2018
Comments: DTSC issued a letter approving the Revised Final ZVI Design report.

Completed Area Name: PROJECT WIDE
Completed Sub Area Name: Not reported
Completed Document Type: Technical Report
Completed Date: 06/25/2018
Comments: DTSC approved the PES Environmental Response to Comments and the Pre-Construction Soil Profiling Report.

Completed Area Name: PROJECT WIDE
Completed Sub Area Name: Not reported
Completed Document Type: Other Report
Completed Date: 02/15/2018
Comments: DTSC issued a letter approving the 1/17/2018 PES Environmental ZVI Pilot Test Report and Preliminary Design.

Completed Area Name: PROJECT WIDE
Completed Sub Area Name: Not reported
Completed Document Type: Fieldwork
Completed Date: 03/26/2018
Comments: DTSC's project manager (Harold D.) and engineering support (Li W.) conducted site visit to oversee ZVI injection activities associated with the approved response plan.

Completed Area Name: PROJECT WIDE
Completed Sub Area Name: Not reported
Completed Document Type: Other Report
Completed Date: 08/17/2018
Comments: DTSC issued an email indicating it has no concerns or recommendations regarding the proposed shoring plans with respect to the remedial activities. However, DTSC in a later transmittal provide comments/recommendations pertaining to geotechnical issues.

Future Area Name: PROJECT WIDE
Future Sub Area Name: Not reported
Future Document Type: 5 Year Review Reports
Future Due Date: 2025
Schedule Area Name: PROJECT WIDE
Schedule Sub Area Name: Not reported
Schedule Document Type: Removal Action Completion Report

Map ID
Direction
Distance
Elevation

MAP FINDINGS

Site

Database(s)

EDR ID Number
EPA ID Number

WEBSTER ELEVEN (Continued)

S127599976

Schedule Due Date: 06/13/2021
Schedule Revised Date: 10/30/2022
Schedule Area Name: PROJECT WIDE
Schedule Sub Area Name: Not reported
Schedule Document Type: Land Use Restriction
Schedule Due Date: 05/21/2022
Schedule Revised Date: Not reported
Schedule Area Name: PROJECT WIDE
Schedule Sub Area Name: Not reported
Schedule Document Type: California Land Reuse and Revitalization Agreement
Schedule Due Date: 02/12/2023
Schedule Revised Date: Not reported

HWTS:

Name: HARRISON STREET LOADING DOCK
Address: 1100 WEBSTER ST
Address 2: Not reported
City,State,Zip: OAKLAND, CA 94607
EPA ID: CAC003116845
Inactive Date: 07/27/2021
Create Date: 04/27/2021
Last Act Date: Not reported
Mailing Name: Not reported
Mailing Address: 1100 WEBSTER ST
Mailing Address 2: Not reported
Mailing City,State,Zip: OAKLAND, CA 94607
Owner Name: HARRISON STREET LOADING DOCK
Owner Address: 1100 WEBSTER ST
Owner Address 2: Not reported
Owner City,State,Zip: OAKLAND, CA 94607
Contact Name: JARED RUMMEL
Contact Address: 1100 WEBSTER ST
Contact Address 2: Not reported
City,State,Zip: OAKLAND, CA 94607
Facility Status: Inactive
Facility Type: TEMPORARY
Category: STATE
Latitude: 37.80148398
Longitude: -122.26944901

NAICS:

EPA ID: CAC003116845
Create Date: 2021-04-27 10:02:07.623
NAICS Code: 99999
NAICS Description: Not Otherwise Specified
Issued EPA ID Date: 2021-04-27 10:02:07.63000
Inactive Date: Not reported
Facility Name: HARRISON STREET LOADING DOCK
Facility Address: 1100 WEBSTER ST
Facility Address 2: Not reported
Facility City: OAKLAND
Facility County: Not reported
Facility State: CA
Facility Zip: 94607

Map ID
Direction
Distance
Elevation

MAP FINDINGS

Site

Database(s)

EDR ID Number
EPA ID Number

AK266
NW
1/4-1/2
0.302 mi.
1594 ft.

OAKLAND GALLERIA PROJECT CITY OF
UNKNOWN 19TH & BROADWAY
OAKLAND, CA 94607

CPS-SLIC S103881519
NON-CASE INFO N/A

Site 3 of 7 in cluster AK

Relative:
Lower
Actual:
28 ft.

SLIC REG 2:
Region: 2
Facility ID: SLT2O139145
Facility Status: Leak being confirmed
Date Closed: Not reported
Local Case #: Not reported
How Discovered: Not reported
Leak Cause: Not reported
Leak Source: Not reported
Date Confirmed: Not reported
Date Prelim Site Assmnt Workplan Submitted: Not reported
Date Preliminary Site Assessment Began: Not reported
Date Pollution Characterization Began: Not reported
Date Remediation Plan Submitted: Not reported
Date Remedial Action Underway: Not reported
Date Post Remedial Action Monitoring Began: Not reported

NON-CASE INFO:

Name: OAKLAND GALLERIA PROJECT CITY OF
Address: UNKNOWN 19TH & BROADWAY
City,State,Zip: OAKLAND, CA 94607
Global ID: SLT2O139145
Case Type: Non-Case Information
Status: Informational Item / Review Complete
Status Date: 06/05/2009
Lead Agency: SAN FRANCISCO BAY RWQCB (REGION 2)
Case Worker: UUU
Local Agency: Not reported
RB Case Number: 01S0255
Loc Case Number: Not reported
File Location: Not reported
Potential Contaminants of Concern: Not reported
Potential Media Affected: Not reported
Site History: This development project evidently did not go forward. The file consists of a 2-volume Phase 2 Environmental Site Assessment report and three letters of little consequence. Staff will attempt to have these docs scanned and uploaded to GeoTracker.
Begin Date: 2001-03-08 00:00:00
How Discovered: Not reported
How Discovered Description: Not reported
Stop Method: Not reported
Stop Description: Not reported
Latitude: 37.807682
Longitude: -122.269077
Geotracker: http://geotracker.waterboards.ca.gov/profile_report.asp?global_id=SLT2O139145

MAP FINDINGS

Map ID
Direction
Distance
Elevation

Site

Database(s)

EDR ID Number
EPA ID Number

267
SSE
1/4-1/2
0.304 mi.
1603 ft.

CITY OF OAKLAND
1310 OAK ST
OAKLAND, CA 94612

LUST
Alameda County CS
SWEEPS UST
Cortese
HIST CORTESE
HAZNET
CERS
HWTS

U003713696
N/A

Relative:
Lower

Actual:
27 ft.

LUST:

Name: FIRE ALARM STATION
Address: 1310 OAK
City,State,Zip: OAKLAND, CA 94612
Lead Agency: ALAMEDA COUNTY LOP
Case Type: LUST Cleanup Site
Geo Track: http://geotracker.waterboards.ca.gov/profile_report.asp?global_id=T0600101703
Global Id: T0600101703
Latitude: 37.800428
Longitude: -122.2632162
Status: Completed - Case Closed
Status Date: 05/04/1994
Case Worker: Not reported
RB Case Number: 01-1837
Local Agency: Not reported
File Location: All Files are on GeoTracker or in the Local Agency Database
Local Case Number: RO0000779
Potential Media Affect: Soil
Potential Contaminants of Concern: Diesel
Site History: Not reported

LUST:

Global Id: T0600101703
Contact Type: Regional Board Caseworker
Contact Name: Regional Water Board
Organization Name: SAN FRANCISCO BAY RWQCB (REGION 2)
Address: 1515 CLAY ST SUITE 1400
City: OAKLAND
Email: Not reported
Phone Number: Not reported

LUST:

Global Id: T0600101703
Action Type: RESPONSE
Date: 04/12/1994
Action: Request for Closure

Global Id: T0600101703
Action Type: REMEDIATION
Date: 09/09/9999
Action: Excavation

Global Id: T0600101703
Action Type: Other
Date: 07/30/1993
Action: Leak Reported

LUST:

Global Id: T0600101703
Status: Open - Case Begin Date

Map ID
Direction
Distance
Elevation

MAP FINDINGS

Site

Database(s)

EDR ID Number
EPA ID Number

CITY OF OAKLAND (Continued)

U003713696

Status Date: 07/30/1993

Global Id: T0600101703
Status: Completed - Case Closed
Status Date: 05/04/1994

LUST REG 2:

Region: 2
Facility Id: 01-1837
Facility Status: Case Closed
Case Number: 4605
How Discovered: Tank Closure
Leak Cause: UNK
Leak Source: Tank
Date Leak Confirmed: 8/11/1993
Oversight Program: LUST
Prelim. Site Assessment Wokplan Submitted: Not reported
Preliminary Site Assessment Began: Not reported
Pollution Characterization Began: Not reported
Pollution Remediation Plan Submitted: Not reported
Date Remediation Action Underway: Not reported
Date Post Remedial Action Monitoring Began: Not reported

Alameda County CS:

Name: FIRE ALARM STATION
Address: 1310 OAK ST
City,State,Zip: OAKLAND, CA 94612
Status: Case Closed
Record Id: RO0000779
PE: 5602
Facility Status: Case Closed
Latitude: 37.8004018
Longitude: -122.26309248

SWEEPS UST:

Name: FIRE ALARM STATION
Address: 1310 OAK ST
City: OAKLAND
Status: Not reported
Comp Number: 4599
Number: Not reported
Board Of Equalization: Not reported
Referral Date: Not reported
Action Date: Not reported
Created Date: Not reported
Owner Tank Id: Not reported
SWRCB Tank Id: 01-000-004599-000001
Tank Status: Not reported
Capacity: 1
Active Date: Not reported
Tank Use: M.V. FUEL
STG: PRODUCT
Content: DIESEL
Number Of Tanks: 1

Map ID
Direction
Distance
Elevation

MAP FINDINGS

Site

Database(s)

EDR ID Number
EPA ID Number

CITY OF OAKLAND (Continued)

U003713696

CORTESE:

Name: FIRE ALARM STATION
Address: 1310 OAK
City,State,Zip: OAKLAND, CA 94612
Region: CORTESE
Envirostor Id: Not reported
Global ID: T0600101703
Site/Facility Type: LUST CLEANUP SITE
Cleanup Status: COMPLETED - CASE CLOSED
Status Date: Not reported
Site Code: Not reported
Latitude: Not reported
Longitude: Not reported
Owner: Not reported
Enf Type: Not reported
Swat R: Not reported
Flag: active
Order No: Not reported
Waste Discharge System No: Not reported
Effective Date: Not reported
Region 2: Not reported
WID Id: Not reported
Solid Waste Id No: Not reported
Waste Management Uit Name: Not reported
File Name: Active Open

HIST CORTESE:

edr_fname: FIRE ARM STATION
edr_fadd1: 1310 OAK
City,State,Zip: OAKLAND, CA 94612
Region: CORTESE
Facility County Code: 1
Reg By: LTNKA
Reg Id: 01-1837

HAZNET:

Name: CITY OF OAKLAND
Address: 1310 OAK ST
Address 2: Not reported
City,State,Zip: OAKLAND, CA 94612
Contact: NANCY HUMPHREY
Telephone: 5102386259
Mailing Name: Not reported
Mailing Address: 250 FRANK H OGAWA PLAZA STE 5301

Year: 2013
Gepaid: CAL000383466
TSD EPA ID: CAD028409019
CA Waste Code: 291 - Latex waste
Disposal Method: H141 - Storage, Bulking, And/Or Transfer Off Site--No Treatment/Reovery (H010-H129) Or (H131-H135)
Tons: 0.0834

Year: 2013
Gepaid: CAL000383466
TSD EPA ID: CAD028409019

Map ID
Direction
Distance
Elevation

MAP FINDINGS

Site

Database(s)

EDR ID Number
EPA ID Number

CITY OF OAKLAND (Continued)

U003713696

CA Waste Code: 331 - Off-specification, aged or surplus organics
Disposal Method: H061 - Fuel Blending Prior To Energy Recovery At Another Site
Tons: 0.0825

Year: 2013
Gepaid: CAL000383466
TSD EPA ID: CAD028409019
CA Waste Code: 331 - Off-specification, aged or surplus organics
Disposal Method: H141 - Storage, Bulking, And/Or Transfer Off Site--No Treatment/Reovery (H010-H129) Or (H131-H135)
Tons: 0.125

Year: 2013
Gepaid: CAL000383466
TSD EPA ID: CAD028409019
CA Waste Code: 352 - Other organic solids
Disposal Method: H141 - Storage, Bulking, And/Or Transfer Off Site--No Treatment/Reovery (H010-H129) Or (H131-H135)
Tons: 0.1875

Additional Info:

Year: 2013
Gen EPA ID: CAL000383466

Shipment Date: 20130227
Creation Date: Not reported
Receipt Date: Not reported
Manifest ID: 005232033JJK
Trans EPA ID: CAT080013428
Trans Name: MORGAN ENVIRONMENTAL SERVICES INC
Trans 2 EPA ID: CAL000274783
Trans 2 Name: KM INDUSTRIAL INC
TSD EPA ID: CAD028409019
Trans Name: CROSBY & OVERTON
TSD EPA Alt EPA ID: Not reported
TSD EPA Alt Name: Not reported
Waste Code Description: 122 - Alkaline solution without metals (pH > 12.5)
RCRA Code: D002
Meth Code: H141 - Storage, Bulking, And/Or Transfer Off Site--No Treatment/Reovery (H010-H129) Or (H131-H135)

Quantity Tons: 0.01251
Waste Quantity: 3
Quantity Unit: G
Additional Code 1: Not reported
Additional Code 2: Not reported
Additional Code 3: Not reported
Additional Code 4: Not reported
Additional Code 5: Not reported

Shipment Date: 20130227
Creation Date: Not reported
Receipt Date: Not reported
Manifest ID: 005232033JJK
Trans EPA ID: CAT080013428
Trans Name: MORGAN ENVIRONMENTAL SERVICES INC
Trans 2 EPA ID: CAL000274783

Map ID
Direction
Distance
Elevation

MAP FINDINGS

Site

Database(s)

EDR ID Number
EPA ID Number

CITY OF OAKLAND (Continued)

U003713696

Trans 2 Name:	KM INDUSTRIAL INC
TSDf EPA ID:	CAD028409019
Trans Name:	CROSBY & OVERTON
TSDf Alt EPA ID:	Not reported
TSDf Alt Name:	Not reported
Waste Code Description:	122 - Alkaline solution without metals (pH > 12.5
RCRA Code:	D002
Meth Code:	H141 - Storage, Bulking, And/Or Transfer Off Site--No Treatment/Reovery (H010-H129) Or (H131-H135)
Quantity Tons:	0.01251
Waste Quantity:	3
Quantity Unit:	G
Additional Code 1:	Not reported
Additional Code 2:	Not reported
Additional Code 3:	Not reported
Additional Code 4:	Not reported
Additional Code 5:	Not reported
Shipment Date:	20130227
Creation Date:	5/4/2013 22:15:59
Receipt Date:	20130312
Manifest ID:	005232033JJK
Trans EPA ID:	CAT080013428
Trans Name:	MORGAN ENVIRONMENTAL SERVICES INC
Trans 2 EPA ID:	CAL000274783
Trans 2 Name:	KM INDUSTRIAL INC
TSDf EPA ID:	CAD028409019
Trans Name:	CROSBY & OVERTON
TSDf Alt EPA ID:	Not reported
TSDf Alt Name:	Not reported
Waste Code Description:	352 - Other organic solids
RCRA Code:	Not reported
Meth Code:	H141 - Storage, Bulking, And/Or Transfer Off Site--No Treatment/Reovery (H010-H129) Or (H131-H135)
Quantity Tons:	0.1875
Waste Quantity:	375
Quantity Unit:	P
Additional Code 1:	Not reported
Additional Code 2:	Not reported
Additional Code 3:	Not reported
Additional Code 4:	Not reported
Additional Code 5:	Not reported
Shipment Date:	20130227
Creation Date:	5/4/2013 22:15:59
Receipt Date:	20130312
Manifest ID:	005232033JJK
Trans EPA ID:	CAT080013428
Trans Name:	MORGAN ENVIRONMENTAL SERVICES INC
Trans 2 EPA ID:	CAL000274783
Trans 2 Name:	KM INDUSTRIAL INC
TSDf EPA ID:	CAD028409019
Trans Name:	CROSBY & OVERTON
TSDf Alt EPA ID:	Not reported
TSDf Alt Name:	Not reported
Waste Code Description:	331 - Off-specification, aged, or surplus organics
RCRA Code:	D001

Map ID
Direction
Distance
Elevation

MAP FINDINGS

Site

Database(s)

EDR ID Number
EPA ID Number

CITY OF OAKLAND (Continued)

U003713696

Meth Code:	H141 - Storage, Bulking, And/Or Transfer Off Site--No Treatment/Reovery (H010-H129) Or (H131-H135)
Quantity Tons:	0.125
Waste Quantity:	250
Quantity Unit:	P
Additional Code 1:	Not reported
Additional Code 2:	Not reported
Additional Code 3:	Not reported
Additional Code 4:	Not reported
Additional Code 5:	Not reported
Shipment Date:	20130227
Creation Date:	5/4/2013 22:15:59
Receipt Date:	20130312
Manifest ID:	005232033JJK
Trans EPA ID:	CAT080013428
Trans Name:	MORGAN ENVIRONMENTAL SERVICES INC
Trans 2 EPA ID:	CAL000274783
Trans 2 Name:	KM INDUSTRIAL INC
TSDf EPA ID:	CAD028409019
Trans Name:	CROSBY & OVERTON
TSDf Alt EPA ID:	Not reported
TSDf Alt Name:	Not reported
Waste Code Description:	291 - Latex waste
RCRA Code:	Not reported
Meth Code:	H141 - Storage, Bulking, And/Or Transfer Off Site--No Treatment/Reovery (H010-H129) Or (H131-H135)
Quantity Tons:	0.0834
Waste Quantity:	20
Quantity Unit:	G
Additional Code 1:	Not reported
Additional Code 2:	Not reported
Additional Code 3:	Not reported
Additional Code 4:	Not reported
Additional Code 5:	Not reported
Shipment Date:	20130227
Creation Date:	5/4/2013 22:15:59
Receipt Date:	20130312
Manifest ID:	005232033JJK
Trans EPA ID:	CAT080013428
Trans Name:	MORGAN ENVIRONMENTAL SERVICES INC
Trans 2 EPA ID:	CAL000274783
Trans 2 Name:	KM INDUSTRIAL INC
TSDf EPA ID:	CAD028409019
Trans Name:	CROSBY & OVERTON
TSDf Alt EPA ID:	Not reported
TSDf Alt Name:	Not reported
Waste Code Description:	331 - Off-specification, aged, or surplus organics
RCRA Code:	D001
Meth Code:	H061 - Fuel Blending Prior To Energy Recovery At Another Site
Quantity Tons:	0.0825
Waste Quantity:	25
Quantity Unit:	G
Additional Code 1:	Not reported
Additional Code 2:	Not reported
Additional Code 3:	Not reported

Map ID
Direction
Distance
Elevation

MAP FINDINGS

Site

Database(s)

EDR ID Number
EPA ID Number

CITY OF OAKLAND (Continued)

U003713696

Additional Code 4: Not reported
Additional Code 5: Not reported

CERS:

Name: FIRE ALARM STATION
Address: 1310 OAK
City,State,Zip: OAKLAND, CA 94612
Site ID: 250314
CERS ID: T0600101703
CERS Description: Leaking Underground Storage Tank Cleanup Site

Affiliation:

Affiliation Type Desc: Regional Board Caseworker
Entity Name: Regional Water Board - SAN FRANCISCO BAY RWQCB (REGION 2)
Entity Title: Not reported
Affiliation Address: 1515 CLAY ST SUITE 1400
Affiliation City: OAKLAND
Affiliation State: CA
Affiliation Country: Not reported
Affiliation Zip: Not reported
Affiliation Phone: ,

HWTS:

Name: CITY OF OAKLAND
Address: 1310 OAK ST
Address 2: Not reported
City,State,Zip: OAKLAND, CA 94612
EPA ID: CAL000383466
Inactive Date: Not reported
Create Date: 03/12/2013
Last Act Date: Not reported
Mailing Name: Not reported
Mailing Address: 250 FRANK H OGAWA PLAZA STE 5301
Mailing Address 2: Not reported
Mailing City,State,Zip: OAKLAND, CA 946122034
Owner Name: CITY OF OAKLAND
Owner Address: 250 FRANK H OGAWA PLAZA STE 5301
Owner Address 2: Not reported
Owner City,State,Zip: OAKLAND, CA 946122034
Contact Name: KAYLEIGH LIM
Contact Address: 250 FRANK H OGAWA PLZ STE 5301
Contact Address 2: Not reported
City,State,Zip: OAKLAND, CA 94612
Facility Status: Active
Facility Type: PERMANENT
Category: STATE
Latitude: 37.800438
Longitude: -122.263188

NAICS:

EPA ID: CAL000383466
Create Date: 2013-03-12 15:59:44.467
NAICS Code: 92119
NAICS Description: Other General Government Support
Issued EPA ID Date: 2013-03-12 15:59:44.46300
Inactive Date: Not reported

Map ID
Direction
Distance
Elevation

MAP FINDINGS

Site

Database(s)

EDR ID Number
EPA ID Number

CITY OF OAKLAND (Continued)

U003713696

Facility Name: CITY OF OAKLAND
Facility Address: 1310 OAK ST
Facility Address 2: Not reported
Facility City: OAKLAND
Facility County: Not reported
Facility State: CA
Facility Zip: 94612

AI268
WSW
1/4-1/2
0.305 mi.
1608 ft.

UNIVERSITY OF CALIFORNIA, OFFICE OF THE PRESIDENT
1111 FRANKLIN
OAKLAND, CA 94607
Site 2 of 3 in cluster AI

LUST S103623124
Cortese N/A
HIST CORTESE
CERS

Relative:
Higher
Actual:
43 ft.

LUST:
Name: UNIVERSITY OF CALIFORNIA, OFFICE OF THE PRESIDENT
Address: 1111 FRANKLIN
City,State,Zip: OAKLAND, CA 94607
Lead Agency: ALAMEDA COUNTY LOP
Case Type: LUST Cleanup Site
Geo Track: http://geotracker.waterboards.ca.gov/profile_report.asp?global_id=T0600102066
Global Id: T0600102066
Latitude: 37.802293
Longitude: -122.271459
Status: Completed - Case Closed
Status Date: 01/08/1998
Case Worker: Not reported
RB Case Number: 01-2250
Local Agency: Not reported
File Location: All Files are on GeoTracker or in the Local Agency Database
Local Case Number: RO0001007
Potential Media Affect: Other Groundwater (uses other than drinking water)
Potential Contaminants of Concern: Diesel
Site History: Not reported

LUST:
Global Id: T0600102066
Contact Type: Regional Board Caseworker
Contact Name: Regional Water Board
Organization Name: SAN FRANCISCO BAY RWQCB (REGION 2)
Address: 1515 CLAY ST SUITE 1400
City: OAKLAND
Email: Not reported
Phone Number: Not reported

LUST:
Global Id: T0600102066
Action Type: Other
Date: 01/21/1997
Action: Leak Reported

LUST:
Global Id: T0600102066
Status: Open - Case Begin Date
Status Date: 01/21/1997

Map ID
Direction
Distance
Elevation

MAP FINDINGS

Site

Database(s)

EDR ID Number
EPA ID Number

UNIVERSITY OF CALIFORNIA, OFFICE OF THE PRESIDENT (Continued)

S103623124

Global Id: T0600102066
Status: Completed - Case Closed
Status Date: 01/08/1998

CORTESE:

Name: UNIVERSITY OF CALIFORNIA, OFFICE OF THE PRESIDENT
Address: 1111 FRANKLIN
City,State,Zip: OAKLAND, CA 94607
Region: CORTESE
Envirostor Id: Not reported
Global ID: T0600102066
Site/Facility Type: LUST CLEANUP SITE
Cleanup Status: COMPLETED - CASE CLOSED
Status Date: Not reported
Site Code: Not reported
Latitude: Not reported
Longitude: Not reported
Owner: Not reported
Enf Type: Not reported
Swat R: Not reported
Flag: active
Order No: Not reported
Waste Discharge System No: Not reported
Effective Date: Not reported
Region 2: Not reported
WID Id: Not reported
Solid Waste Id No: Not reported
Waste Management Uit Name: Not reported
File Name: Active Open

HIST CORTESE:

edr_fname: OFFICE OF THE PRESIDENT U
edr_fadd1: 1111 FRANKLIN
City,State,Zip: OAKLAND, CA 94607
Region: CORTESE
Facility County Code: 1
Reg By: LTNKA
Reg Id: 01-2250

CERS:

Name: UNIVERSITY OF CALIFORNIA, OFFICE OF THE PRESIDENT
Address: 1111 FRANKLIN
City,State,Zip: OAKLAND, CA 94607
Site ID: 257099
CERS ID: T0600102066
CERS Description: Leaking Underground Storage Tank Cleanup Site

Affiliation:

Affiliation Type Desc: Regional Board Caseworker
Entity Name: Regional Water Board - SAN FRANCISCO BAY RWQCB (REGION 2)
Entity Title: Not reported
Affiliation Address: 1515 CLAY ST SUITE 1400
Affiliation City: OAKLAND
Affiliation State: CA
Affiliation Country: Not reported

Map ID
 Direction
 Distance
 Elevation

MAP FINDINGS

Site

Database(s)

EDR ID Number
 EPA ID Number

UNIVERSITY OF CALIFORNIA, OFFICE OF THE PRESIDENT (Continued)

S103623124

Affiliation Zip: Not reported
 Affiliation Phone: ,

AI269
WSW
1/4-1/2
0.305 mi.
1608 ft.

UNIVERSITY OF CALIFORNIA, OFFICE OF
1111 FRANKLIN ST
OAKLAND, CA 94607
Site 3 of 3 in cluster AI

LUST
Alameda County CS

S103576558
N/A

Relative:
Higher
Actual:
43 ft.

LUST REG 2:
 Region: 2
 Facility Id: 01-2250
 Facility Status: Case Closed
 Case Number: 6253
 How Discovered: Tank Closure
 Leak Cause: Spill
 Leak Source: UNK
 Date Leak Confirmed: Not reported
 Oversight Program: LUST
 Prelim. Site Assessment Workplan Submitted: Not reported
 Preliminary Site Assessment Began: Not reported
 Pollution Characterization Began: Not reported
 Pollution Remediation Plan Submitted: Not reported
 Date Remediation Action Underway: Not reported
 Date Post Remedial Action Monitoring Began: 11/21/1997

Alameda County CS:
 Name: UNIVERSITY OF CALIFORNIA, OFFICE OF
 Address: 1111 FRANKLIN ST
 City,State,Zip: OAKLAND, CA 94607
 Status: Case Closed
 Record Id: RO0001007
 PE: 5602
 Facility Status: Case Closed
 Latitude: 37.801933937
 Longitude: -122.27135016

270
NNE
1/4-1/2
0.306 mi.
1614 ft.

KAISER CENTER
300 LAKESIDE DR
OAKLAND, CA 94612

LUST
Alameda County CS
SWEPS UST
HIST UST
Cortese
HIST CORTESE

1000380332
N/A

Relative:
Lower
Actual:
17 ft.

LUST:
 Name: KAISER CENTER
 Address: 300 LAKESIDE
 City,State,Zip: OAKLAND, CA 94612
 Lead Agency: ALAMEDA COUNTY LOP
 Case Type: LUST Cleanup Site
 Geo Track: http://geotracker.waterboards.ca.gov/profile_report.asp?global_id=T0600100774
 Global Id: T0600100774
 Latitude: 37.808546
 Longitude: -122.26375
 Status: Completed - Case Closed

Map ID
Direction
Distance
Elevation

MAP FINDINGS

Site

Database(s)

EDR ID Number
EPA ID Number

KAISER CENTER (Continued)

1000380332

Status Date: 10/29/1993
Case Worker: Not reported
RB Case Number: 01-0840
Local Agency: Not reported
File Location: All Files are on GeoTracker or in the Local Agency Database
Local Case Number: RO0000911
Potential Media Affect: Other Groundwater (uses other than drinking water)
Potential Contaminants of Concern: Gasoline
Site History: Not reported

LUST:

Global Id: T0600100774
Contact Type: Regional Board Caseworker
Contact Name: Regional Water Board
Organization Name: SAN FRANCISCO BAY RWQCB (REGION 2)
Address: 1515 CLAY ST SUITE 1400
City: OAKLAND
Email: Not reported
Phone Number: Not reported

LUST:

Global Id: T0600100774
Action Type: RESPONSE
Date: 01/31/2000
Action: Monitoring Report - Semi-Annually

Global Id: T0600100774
Action Type: REMEDIATION
Date: 09/09/9999
Action: Not reported

Global Id: T0600100774
Action Type: Other
Date: 02/06/1991
Action: Leak Reported

LUST:

Global Id: T0600100774
Status: Open - Case Begin Date
Status Date: 02/06/1991

Global Id: T0600100774
Status: Completed - Case Closed
Status Date: 10/29/1993

LUST REG 2:

Region: 2
Facility Id: 01-0840
Facility Status: Case Closed
Case Number: 4011
How Discovered: Tank Closure
Leak Cause: Overfill
Leak Source: Piping
Date Leak Confirmed: 11/24/1992
Oversight Program: LUST

Map ID
Direction
Distance
Elevation

MAP FINDINGS

Site

Database(s)

EDR ID Number
EPA ID Number

KAISER CENTER (Continued)

1000380332

Prelim. Site Assessment Workplan Submitted: Not reported
Preliminary Site Assessment Began: 10/29/1990
Pollution Characterization Began: Not reported
Pollution Remediation Plan Submitted: Not reported
Date Remediation Action Underway: Not reported
Date Post Remedial Action Monitoring Began: Not reported

Alameda County CS:

Name: KAISER CENTER
Address: 300 LAKESIDE DR
City,State,Zip: OAKLAND, CA 94612
Status: Case Closed
Record Id: RO0000911
PE: 5602
Facility Status: Case Closed
Latitude: 37.808721789
Longitude: -122.26327438

SWEEPS UST:

Name: KAISER CENTER
Address: 300 LAKESIDE DR
City: OAKLAND
Status: Active
Comp Number: 4631
Number: 1
Board Of Equalization: 44-000068
Referral Date: 06-04-91
Action Date: 04-15-93
Created Date: 02-29-88
Owner Tank Id: 1
SWRCB Tank Id: 01-000-004631-000001
Tank Status: A
Capacity: 3000
Active Date: 07-01-85
Tank Use: UNKNOWN
STG: P
Content: Not reported
Number Of Tanks: 5

Name: KAISER CENTER
Address: 300 LAKESIDE DR
City: OAKLAND
Status: Active
Comp Number: 4631
Number: 1
Board Of Equalization: 44-000068
Referral Date: 06-04-91
Action Date: 04-15-93
Created Date: 02-29-88
Owner Tank Id: #2
SWRCB Tank Id: 01-000-004631-000002
Tank Status: A
Capacity: 5000
Active Date: 07-01-85
Tank Use: UNKNOWN
STG: P

Map ID
Direction
Distance
Elevation

MAP FINDINGS

Site

Database(s)

EDR ID Number
EPA ID Number

KAISER CENTER (Continued)

1000380332

Content: Not reported
Number Of Tanks: Not reported

Name: KAISER CENTER
Address: 300 LAKESIDE DR
City: OAKLAND
Status: Active
Comp Number: 4631
Number: 1
Board Of Equalization: 44-000068
Referral Date: 06-04-91
Action Date: 04-15-93
Created Date: 02-29-88
Owner Tank Id: #3
SWRCB Tank Id: 01-000-004631-000003
Tank Status: A
Capacity: 5000
Active Date: 07-01-85
Tank Use: UNKNOWN
STG: P
Content: Not reported
Number Of Tanks: Not reported

Name: KAISER CENTER
Address: 300 LAKESIDE DR
City: OAKLAND
Status: Active
Comp Number: 4631
Number: 1
Board Of Equalization: 44-000068
Referral Date: 06-04-91
Action Date: 04-15-93
Created Date: 02-29-88
Owner Tank Id: #4
SWRCB Tank Id: 01-000-004631-000004
Tank Status: A
Capacity: 3000
Active Date: 07-01-85
Tank Use: UNKNOWN
STG: P
Content: Not reported
Number Of Tanks: Not reported

Name: KAISER CENTER
Address: 300 LAKESIDE DR
City: OAKLAND
Status: Active
Comp Number: 4631
Number: 1
Board Of Equalization: 44-000068
Referral Date: 06-04-91
Action Date: 04-15-93
Created Date: 02-29-88
Owner Tank Id: Not reported
SWRCB Tank Id: 01-000-004631-000005
Tank Status: A
Capacity: 5000

Map ID
Direction
Distance
Elevation

MAP FINDINGS

Site

Database(s)

EDR ID Number
EPA ID Number

KAISER CENTER (Continued)

1000380332

Active Date: 06-04-91
Tank Use: M.V. FUEL
STG: P
Content: DIESEL
Number Of Tanks: Not reported

HIST UST:

Name: KAISER BUILDING
Address: 300 LAKESIDE DRIVE
City,State,Zip: OAKLAND, CA 94643
File Number: 00036099
URL: <http://geotracker.waterboards.ca.gov/ustpdfs/pdf/00036099.pdf>
Region: STATE
Facility ID: 00000020218
Facility Type: Other
Other Type: OFFICE BUILDING
Contact Name: TERRY ANDERSON, SUPERVISOR
Telephone: 4152716182
Owner Name: KAISER CENTER, INC.
Owner Address: ONE KAISER PLAZA
Owner City,St,Zip: OAKLAND, CA 94643
Total Tanks: 0001

Tank Num: 001
Container Num: 6
Year Installed: 1959
Tank Capacity: 00006000
Tank Used for: PRODUCT
Type of Fuel: DIESEL
Container Construction Thickness: Not reported
Leak Detection: Visual, Stock Inventor

[Click here for Geo Tracker PDF:](#)

CORTESE:

Name: KAISER CENTER
Address: 300 LAKESIDE
City,State,Zip: OAKLAND, CA 94612
Region: CORTESE
Envirostor Id: Not reported
Global ID: T0600100774
Site/Facility Type: LUST CLEANUP SITE
Cleanup Status: COMPLETED - CASE CLOSED
Status Date: Not reported
Site Code: Not reported
Latitude: Not reported
Longitude: Not reported
Owner: Not reported
Enf Type: Not reported
Swat R: Not reported
Flag: active
Order No: Not reported
Waste Discharge System No: Not reported
Effective Date: Not reported
Region 2: Not reported
WID Id: Not reported

Map ID
 Direction
 Distance
 Elevation

MAP FINDINGS

Site

Database(s)

EDR ID Number
 EPA ID Number

KAISER CENTER (Continued)

1000380332

Solid Waste Id No: Not reported
 Waste Management Uit Name: Not reported
 File Name: Active Open

HIST CORTESE:

edr_fname: KAISER CENTER
 edr_fadd1: 300 LAKESIDE
 City,State,Zip: OAKLAND, CA 94612
 Region: CORTESE
 Facility County Code: 1
 Reg By: LTNKA
 Reg Id: 01-0840

AL271
WNW
1/4-1/2
0.309 mi.
1630 ft.

OAKLAND CITY HALL
#1 CITY HALL PLAZA
OAKLAND, CA 94612
Site 1 of 2 in cluster AL

RCRA-SQG
LUST
Alameda County CS
Cortese
HIST CORTESE
Notify 65
CERS

1000277317
CAD980892004

Relative:
Higher

Actual:
38 ft.

RCRA Listings:

Date Form Received by Agency: 19960901
 Handler Name: OAKLAND CITY HALL
 Handler Address: #1 CITY HALL PLAZA
 Handler City,State,Zip: OAKLAND, CA 94612
 EPA ID: CAD980892004
 Contact Name: Not reported
 Contact Address: Not reported
 Contact City,State,Zip: Not reported
 Contact Telephone: Not reported
 Contact Fax: Not reported
 Contact Email: Not reported
 Contact Title: Not reported
 EPA Region: 09
 Land Type: Not reported
 Federal Waste Generator Description: Small Quantity Generator
 Non-Notifier: Not reported
 Biennial Report Cycle: Not reported
 Accessibility: Not reported
 Active Site Indicator: Handler Activities
 State District Owner: CA
 State District: 2
 Mailing Address: #1 CITY HALL PLAZA
 Mailing City,State,Zip: OAKLAND, CA 94612
 Owner Name: Not reported
 Owner Type: Not reported
 Operator Name: NOT REQUIRED
 Operator Type: County
 Short-Term Generator Activity: No
 Importer Activity: No
 Mixed Waste Generator: No
 Transporter Activity: No
 Transfer Facility Activity: No
 Recycler Activity with Storage: No
 Small Quantity On-Site Burner Exemption: No
 Smelting Melting and Refining Furnace Exemption: No

Map ID
 Direction
 Distance
 Elevation

MAP FINDINGS

Site

Database(s)

EDR ID Number
 EPA ID Number

OAKLAND CITY HALL (Continued)

1000277317

Underground Injection Control:	No
Off-Site Waste Receipt:	No
Universal Waste Indicator:	No
Universal Waste Destination Facility:	No
Federal Universal Waste:	No
Active Site Fed-Reg Treatment Storage and Disposal Facility:	Not reported
Active Site Converter Treatment storage and Disposal Facility:	Not reported
Active Site State-Reg Treatment Storage and Disposal Facility:	Not reported
Active Site State-Reg Handler:	---
Federal Facility Indicator:	Not reported
Hazardous Secondary Material Indicator:	NN
Sub-Part K Indicator:	Not reported
Commercial TSD Indicator:	No
Treatment Storage and Disposal Type:	Not reported
2018 GPRA Permit Baseline:	Not on the Baseline
2018 GPRA Renewals Baseline:	Not on the Baseline
Permit Renewals Workload Universe:	Not reported
Permit Workload Universe:	Not reported
Permit Progress Universe:	Not reported
Post-Closure Workload Universe:	Not reported
Closure Workload Universe:	Not reported
202 GPRA Corrective Action Baseline:	No
Corrective Action Workload Universe:	No
Subject to Corrective Action Universe:	No
Non-TSDs Where RCRA CA has Been Imposed Universe:	No
TSDs Potentially Subject to CA Under 3004 (u)/(v) Universe:	No
TSDs Only Subject to CA under Discretionary Auth Universe:	No
Corrective Action Priority Ranking:	No NCAPS ranking
Environmental Control Indicator:	No
Institutional Control Indicator:	No
Human Exposure Controls Indicator:	N/A
Groundwater Controls Indicator:	N/A
Operating TSDF Universe:	Not reported
Full Enforcement Universe:	Not reported
Significant Non-Complier Universe:	No
Unaddressed Significant Non-Complier Universe:	No
Addressed Significant Non-Complier Universe:	No
Significant Non-Complier With a Compliance Schedule Universe:	No
Financial Assurance Required:	Not reported
Handler Date of Last Change:	20020627
Recognized Trader-Importer:	No
Recognized Trader-Exporter:	No
Importer of Spent Lead Acid Batteries:	No
Exporter of Spent Lead Acid Batteries:	No
Recycler Activity Without Storage:	Not reported
Manifest Broker:	Not reported
Sub-Part P Indicator:	No

Handler - Owner Operator:

Owner/Operator Indicator:	Owner
Owner/Operator Name: CITY OF OAKLAND	
Legal Status:	County
Date Became Current:	Not reported
Date Ended Current:	Not reported
Owner/Operator Address:	NOT REQUIRED
Owner/Operator City,State,Zip:	NOT REQUIRED, ME 99999

Map ID
Direction
Distance
Elevation

MAP FINDINGS

Site

Database(s)

EDR ID Number
EPA ID Number

OAKLAND CITY HALL (Continued)

1000277317

Owner/Operator Telephone: 415-555-1212
Owner/Operator Telephone Ext: Not reported
Owner/Operator Fax: Not reported
Owner/Operator Email: Not reported

Owner/Operator Indicator: Operator
Owner/Operator Name: NOT REQUIRED
Legal Status: County
Date Became Current: Not reported
Date Ended Current: Not reported
Owner/Operator Address: NOT REQUIRED
Owner/Operator City,State,Zip: NOT REQUIRED, ME 99999
Owner/Operator Telephone: 415-555-1212
Owner/Operator Telephone Ext: Not reported
Owner/Operator Fax: Not reported
Owner/Operator Email: Not reported

Historic Generators:

Receive Date: 19960901
Handler Name: OAKLAND CITY HALL
Federal Waste Generator Description: Small Quantity Generator
State District Owner: CA
Large Quantity Handler of Universal Waste: No
Recognized Trader Importer: No
Recognized Trader Exporter: No
Spent Lead Acid Battery Importer: No
Spent Lead Acid Battery Exporter: No
Current Record: Yes
Non Storage Recycler Activity: Not reported
Electronic Manifest Broker: Not reported

Receive Date: 19851008
Handler Name: OAKLAND CITY HALL
Federal Waste Generator Description: Large Quantity Generator
State District Owner: CA
Large Quantity Handler of Universal Waste: No
Recognized Trader Importer: No
Recognized Trader Exporter: No
Spent Lead Acid Battery Importer: No
Spent Lead Acid Battery Exporter: No
Current Record: No
Non Storage Recycler Activity: Not reported
Electronic Manifest Broker: Not reported

List of NAICS Codes and Descriptions:

NAICS Code: 22132
NAICS Description: SEWAGE TREATMENT FACILITIES

Facility Has Received Notices of Violations:

Violations: No Violations Found

Evaluation Action Summary:

Evaluations: No Evaluations Found

Map ID
Direction
Distance
Elevation

MAP FINDINGS

Site

Database(s)

EDR ID Number
EPA ID Number

OAKLAND CITY HALL (Continued)

1000277317

LUST:

Name: CITY OF OAKLAND CITY HALL
Address: 1 CITY HALL
City,State,Zip: OAKLAND, CA 94612
Lead Agency: ALAMEDA COUNTY LOP
Case Type: LUST Cleanup Site
Geo Track: http://geotracker.waterboards.ca.gov/profile_report.asp?global_id=T0600100986
Global Id: T0600100986
Latitude: 37.8064
Longitude: -122.2716
Status: Completed - Case Closed
Status Date: 02/21/1995
Case Worker: Not reported
RB Case Number: 01-1069
Local Agency: Not reported
File Location: All Files are on GeoTracker or in the Local Agency Database
Local Case Number: RO0000954
Potential Media Affect: Other Groundwater (uses other than drinking water)
Potential Contaminants of Concern: Gasoline
Site History: Not reported

LUST:

Global Id: T0600100986
Contact Type: Regional Board Caseworker
Contact Name: Regional Water Board
Organization Name: SAN FRANCISCO BAY RWQCB (REGION 2)
Address: 1515 CLAY ST SUITE 1400
City: OAKLAND
Email: Not reported
Phone Number: Not reported

LUST:

Global Id: T0600100986
Action Type: REMEDIATION
Date: 09/09/9999
Action: Excavation

Global Id: T0600100986
Action Type: Other
Date: 07/15/1989
Action: Leak Reported

LUST:

Global Id: T0600100986
Status: Open - Case Begin Date
Status Date: 07/15/1989

Global Id: T0600100986
Status: Completed - Case Closed
Status Date: 02/21/1995

LUST REG 2:

Region: 2
Facility Id: 01-1069
Facility Status: Case Closed

Map ID
Direction
Distance
Elevation

MAP FINDINGS

Site

Database(s)

EDR ID Number
EPA ID Number

OAKLAND CITY HALL (Continued)

1000277317

Case Number: 3791
How Discovered: Tank Closure
Leak Cause: Structure Failure
Leak Source: Tank
Date Leak Confirmed: Not reported
Oversight Program: LUST
Prelim. Site Assessment Workplan Submitted: Not reported
Preliminary Site Assessment Began: Not reported
Pollution Characterization Began: Not reported
Pollution Remediation Plan Submitted: Not reported
Date Remediation Action Underway: Not reported
Date Post Remedial Action Monitoring Began: Not reported

Alameda County CS:

Name: CITY OF OAKLAND CITY HALL
Address: 1 CITY HALL PLZ
City,State,Zip: OAKLAND, CA 94612
Status: Case Closed
Record Id: RO0000954
PE: 5602
Facility Status: Case Closed
Latitude: 37.80489597
Longitude: -122.27248881

CORTESE:

Name: CITY OF OAKLAND CITY HALL
Address: 1 CITY HALL
City,State,Zip: OAKLAND, CA 94612
Region: CORTESE
Envirostor Id: Not reported
Global ID: T0600100986
Site/Facility Type: LUST CLEANUP SITE
Cleanup Status: COMPLETED - CASE CLOSED
Status Date: Not reported
Site Code: Not reported
Latitude: Not reported
Longitude: Not reported
Owner: Not reported
Enf Type: Not reported
Swat R: Not reported
Flag: active
Order No: Not reported
Waste Discharge System No: Not reported
Effective Date: Not reported
Region 2: Not reported
WID Id: Not reported
Solid Waste Id No: Not reported
Waste Management Unit Name: Not reported
File Name: Active Open

HIST CORTESE:

edr_fname: OAKLAND CITY HALL
edr_fadd1: 1 CITY HALL PLAZA
City,State,Zip: OAKLAND, CA 94612
Region: CORTESE
Facility County Code: 1

Map ID
Direction
Distance
Elevation

MAP FINDINGS

Site

Database(s)

EDR ID Number
EPA ID Number

OAKLAND CITY HALL (Continued)

1000277317

Reg By: LTNKA
Reg Id: 01-1069

NOTIFY 65:

Name: OAKLAND CITY HALL
Address: 1 CITY HALL PLAZA
City,State,Zip: OAKLAND, CA 92626
Date Reported: Not reported
Staff Initials: Not reported
Board File Number: Not reported
Facility Type: Not reported
Discharge Date: Not reported
Issue Date: Not reported
Incident Description: Not reported
Global ID: Not reported
Status: Not reported

CERS:

Name: CITY OF OAKLAND CITY HALL
Address: 1 CITY HALL
City,State,Zip: OAKLAND, CA 94612
Site ID: 187724
CERS ID: T0600100986
CERS Description: Leaking Underground Storage Tank Cleanup Site

Affiliation:

Affiliation Type Desc: Regional Board Caseworker
Entity Name: Regional Water Board - SAN FRANCISCO BAY RWQCB (REGION 2)
Entity Title: Not reported
Affiliation Address: 1515 CLAY ST SUITE 1400
Affiliation City: OAKLAND
Affiliation State: CA
Affiliation Country: Not reported
Affiliation Zip: Not reported
Affiliation Phone: ,

AM272
NNW
1/4-1/2
0.318 mi.
1678 ft.

EMPORIUM CAPWELL
UNKNOWN 20TH & BROADWAY
OAKLAND, CA 94612
Site 1 of 2 in cluster AM

LUST **S106162183**
Alameda County CS **N/A**
Cortese
CERS

Relative:
Lower

LUST:

Actual:
19 ft.

Name: EMPORIUM CAPWELL
Address: 0 20TH ST & BROADWAY
City,State,Zip: OAKLAND, CA 94612
Lead Agency: ALAMEDA COUNTY LOP
Case Type: LUST Cleanup Site
Geo Track: http://geotracker.waterboards.ca.gov/profile_report.asp?global_id=T0600100513
Global Id: T0600100513
Latitude: 37.8091
Longitude: -122.2681
Status: Completed - Case Closed
Status Date: 08/03/1992
Case Worker: Not reported
RB Case Number: 01-0560

Map ID
Direction
Distance
Elevation

MAP FINDINGS

Site

Database(s)

EDR ID Number
EPA ID Number

EMPORIUM CAPWELL (Continued)

S106162183

Local Agency: Not reported
File Location: All Files are on GeoTracker or in the Local Agency Database
Local Case Number: RO0000545
Potential Media Affect: Soil
Potential Contaminants of Concern: Gasoline
Site History: Not reported

LUST:

Global Id: T0600100513
Contact Type: Regional Board Caseworker
Contact Name: Regional Water Board
Organization Name: SAN FRANCISCO BAY RWQCB (REGION 2)
Address: 1515 CLAY ST SUITE 1400
City: OAKLAND
Email: Not reported
Phone Number: Not reported

LUST:

Global Id: T0600100513
Action Type: REMEDIATION
Date: 12/18/1987
Action: Not reported

Global Id: T0600100513
Action Type: Other
Date: 06/06/1987
Action: Leak Reported

LUST:

Global Id: T0600100513
Status: Open - Case Begin Date
Status Date: 06/06/1987

Global Id: T0600100513
Status: Completed - Case Closed
Status Date: 08/03/1992

LUST REG 2:

Region: 2
Facility Id: 01-0560
Facility Status: Case Closed
Case Number: 3796
How Discovered: Tank Closure
Leak Cause: Structure Failure
Leak Source: Tank
Date Leak Confirmed: Not reported
Oversight Program: LUST
Prelim. Site Assessment Workplan Submitted: Not reported
Preliminary Site Assessment Began: Not reported
Pollution Characterization Began: Not reported
Pollution Remediation Plan Submitted: Not reported
Date Remediation Action Underway: Not reported
Date Post Remedial Action Monitoring Began: Not reported

Map ID
Direction
Distance
Elevation

MAP FINDINGS

Site

Database(s)

EDR ID Number
EPA ID Number

EMPORIUM CAPWELL (Continued)

S106162183

Alameda County CS:

Name: EMPORIUM CAPWELL
Address: 0 20TH ST & BROADWAY
City,State,Zip: OAKLAND, CA 94612
Status: Case Closed
Record Id: RO0000545
PE: 5602
Facility Status: Case Closed
Latitude: 37.809040268
Longitude: -122.26824006

CORTESE:

Name: EMPORIUM CAPWELL
Address: 0 20TH ST & BROADWAY
City,State,Zip: OAKLAND, CA 94612
Region: CORTESE
Envirostor Id: Not reported
Global ID: T0600100513
Site/Facility Type: LUST CLEANUP SITE
Cleanup Status: COMPLETED - CASE CLOSED
Status Date: Not reported
Site Code: Not reported
Latitude: Not reported
Longitude: Not reported
Owner: Not reported
Enf Type: Not reported
Swat R: Not reported
Flag: active
Order No: Not reported
Waste Discharge System No: Not reported
Effective Date: Not reported
Region 2: Not reported
WID Id: Not reported
Solid Waste Id No: Not reported
Waste Management Uit Name: Not reported
File Name: Active Open

CERS:

Name: EMPORIUM CAPWELL
Address: 0 20TH ST & BROADWAY
City,State,Zip: OAKLAND, CA 94612
Site ID: 237223
CERS ID: T0600100513
CERS Description: Leaking Underground Storage Tank Cleanup Site

Affiliation:

Affiliation Type Desc: Regional Board Caseworker
Entity Name: Regional Water Board - SAN FRANCISCO BAY RWQCB (REGION 2)
Entity Title: Not reported
Affiliation Address: 1515 CLAY ST SUITE 1400
Affiliation City: OAKLAND
Affiliation State: CA
Affiliation Country: Not reported
Affiliation Zip: Not reported
Affiliation Phone: ,

Map ID
Direction
Distance
Elevation

MAP FINDINGS

Site

Database(s)

EDR ID Number
EPA ID Number

AN273
SW
1/4-1/2
0.318 mi.
1679 ft.

CITY OF OAKLAND REDEVELOPMENT AGENCY / EBMUD
383 11TH STREET
OAKLAND, CA 94607
Site 1 of 2 in cluster AN

LUST
Alameda County CS
Cortese
CERS

S108724722
N/A

Relative:
Higher
Actual:
43 ft.

LUST:

Name: CITY OF OAKLAND REDEVELOPMENT AGENCY / EBMUD
Address: 383 11TH STREET
City,State,Zip: OAKLAND, CA 94607
Lead Agency: ALAMEDA COUNTY LOP
Case Type: LUST Cleanup Site
Geo Track: http://geotracker.waterboards.ca.gov/profile_report.asp?global_id=T0600191509
Global Id: T0600191509
Latitude: 37.8013495323911
Longitude: -122.270761728287
Status: Completed - Case Closed
Status Date: 06/30/2010
Case Worker: PK
RB Case Number: NA
Local Agency: ALAMEDA COUNTY LOP
File Location: All Files are on GeoTracker or in the Local Agency Database
Local Case Number: RO0002947
Potential Media Affect: Other Groundwater (uses other than drinking water)
Potential Contaminants of Concern: Gasoline
Site History: Four USTs, located under the sidewalk on 11th Street near the Webster Street intersection were removed from the site in April 1987. Significantly elevated concentrations of soil and groundwater contamination was present at the site. In 1987, borings and monitoring wells were installed at the site. In 1988, a groundwater extraction system began operation. The site was later redeveloped to an multi-story office complex with three floors of sub-grade parking.

LUST:

Global Id: T0600191509
Contact Type: Local Agency Caseworker
Contact Name: PARESH KHATRI
Organization Name: ALAMEDA COUNTY LOP
Address: 1131 HARBOR BAY PARKWAY
City: ALAMEDA
Email: paresh.khatri@acgov.org
Phone Number: 5107772478

Global Id: T0600191509
Contact Type: Regional Board Caseworker
Contact Name: Regional Water Board
Organization Name: SAN FRANCISCO BAY RWQCB (REGION 2)
Address: 1515 CLAY ST SUITE 1400
City: OAKLAND
Email: Not reported
Phone Number: Not reported

LUST:

Global Id: T0600191509
Action Type: ENFORCEMENT
Date: 07/03/2008
Action: Technical Correspondence / Assistance / Other - #20080703

Global Id: T0600191509

Map ID
Direction
Distance
Elevation

MAP FINDINGS

Site

Database(s)

EDR ID Number
EPA ID Number

CITY OF OAKLAND REDEVELOPMENT AGENCY / EBMUD (Continued)

S108724722

Action Type: Other
Date: 04/23/1987
Action: Leak Discovery

Global Id: T0600191509
Action Type: REMEDIATION
Date: 03/14/1988
Action: Excavation

Global Id: T0600191509
Action Type: REMEDIATION
Date: 04/01/1987
Action: Excavation

Global Id: T0600191509
Action Type: REMEDIATION
Date: 03/14/1988
Action: Pump & Treat (P&T) Groundwater

Global Id: T0600191509
Action Type: Other
Date: 01/21/1988
Action: Leak Reported

Global Id: T0600191509
Action Type: ENFORCEMENT
Date: 07/24/2009
Action: Staff Letter - #20090724

Global Id: T0600191509
Action Type: ENFORCEMENT
Date: 07/24/2009
Action: Notice of Violation - #20090724

Global Id: T0600191509
Action Type: ENFORCEMENT
Date: 06/30/2010
Action: Closure/No Further Action Letter - #20100630

LUST:

Global Id: T0600191509
Status: Open - Case Begin Date
Status Date: 04/23/1987

Global Id: T0600191509
Status: Open - Site Assessment
Status Date: 04/23/1987

Global Id: T0600191509
Status: Open - Site Assessment
Status Date: 08/27/1987

Global Id: T0600191509
Status: Open - Remediation
Status Date: 03/18/1988

Global Id: T0600191509

Map ID
Direction
Distance
Elevation

MAP FINDINGS

Site

Database(s)

EDR ID Number
EPA ID Number

CITY OF OAKLAND REDEVELOPMENT AGENCY / EBMUD (Continued)

S108724722

Status: Open - Verification Monitoring
Status Date: 03/18/1988

Global Id: T0600191509
Status: Completed - Case Closed
Status Date: 06/30/2010

Alameda County CS:

Name: CITY OF OAKLAND REDEVELOPMENT AGENC
Address: 383 11TH ST
City,State,Zip: OAKLAND, CA 94607
Status: Leak Confirmation
Record Id: RO0002947
PE: 5602
Facility Status: Leak Confirmation
Latitude: 37.80150382
Longitude: -122.27092234

Name: CITY OF OAKLAND REDEVELOPMENT AGENC
Address: 383 11TH ST
City,State,Zip: OAKLAND, CA 94607
Status: Preliminary Site Assessment Underway
Record Id: RO0002947
PE: 5602
Facility Status: Preliminary Site Assessment Underway
Latitude: 37.80150382
Longitude: -122.27092234

Name: CITY OF OAKLAND REDEVELOPMENT AGENC
Address: 383 11TH ST
City,State,Zip: OAKLAND, CA 94607
Status: Remedial Action Underway
Record Id: RO0002947
PE: 5602
Facility Status: Remedial Action Underway
Latitude: 37.80150382
Longitude: -122.27092234

Name: CITY OF OAKLAND REDEVELOPMENT AGENC
Address: 383 11TH ST
City,State,Zip: OAKLAND, CA 94607
Status: Verificaiton Monitoring Underway
Record Id: RO0002947
PE: 5602
Facility Status: Verification Monitoring Underway
Latitude: 37.80150382
Longitude: -122.27092234

Name: CITY OF OAKLAND REDEVELOPMENT AGENC
Address: 383 11TH ST
City,State,Zip: OAKLAND, CA 94607
Status: Case Closed
Record Id: RO0002947
PE: 5602
Facility Status: Case Closed
Latitude: 37.80150382

Map ID
Direction
Distance
Elevation

MAP FINDINGS

Site

Database(s)

EDR ID Number
EPA ID Number

CITY OF OAKLAND REDEVELOPMENT AGENCY / EBMUD (Continued)

S108724722

Longitude: -122.27092234

CORTESE:

Name: CITY OF OAKLAND REDEVELOPMENT AGENCY / EBMUD
Address: 383 11TH STREET
City,State,Zip: OAKLAND, CA 94607
Region: CORTESE
Envirostor Id: Not reported
Global ID: T0600191509
Site/Facility Type: LUST CLEANUP SITE
Cleanup Status: COMPLETED - CASE CLOSED
Status Date: Not reported
Site Code: Not reported
Latitude: Not reported
Longitude: Not reported
Owner: Not reported
Enf Type: Not reported
Swat R: Not reported
Flag: active
Order No: Not reported
Waste Discharge System No: Not reported
Effective Date: Not reported
Region 2: Not reported
WID Id: Not reported
Solid Waste Id No: Not reported
Waste Management Uit Name: Not reported
File Name: Active Open

CERS:

Name: CITY OF OAKLAND REDEVELOPMENT AGENCY / EBMUD
Address: 383 11TH STREET
City,State,Zip: OAKLAND, CA 94607
Site ID: 230979
CERS ID: T0600191509
CERS Description: Leaking Underground Storage Tank Cleanup Site

Affiliation:

Affiliation Type Desc: Local Agency Caseworker
Entity Name: PARESH KHATRI - ALAMEDA COUNTY LOP
Entity Title: Not reported
Affiliation Address: 1131 HARBOR BAY PARKWAY
Affiliation City: ALAMEDA
Affiliation State: CA
Affiliation Country: Not reported
Affiliation Zip: Not reported
Affiliation Phone: 5107772478,

Affiliation Type Desc: Regional Board Caseworker
Entity Name: Regional Water Board - SAN FRANCISCO BAY RWQCB (REGION 2)
Entity Title: Not reported
Affiliation Address: 1515 CLAY ST SUITE 1400
Affiliation City: OAKLAND
Affiliation State: CA
Affiliation Country: Not reported
Affiliation Zip: Not reported
Affiliation Phone: ,

Map ID
Direction
Distance
Elevation

MAP FINDINGS

Site

Database(s)

EDR ID Number
EPA ID Number

AL274
WNW
1/4-1/2
0.325 mi.
1717 ft.

ICE VENTURES PROJECT
540 17TH
OAKLAND, CA 94612
Site 2 of 2 in cluster AL

CPS-SLIC
Alameda County CS
CERS

S108245996
N/A

Relative:
Higher
Actual:
35 ft.

CPS-SLIC:
Name: ICE VENTURES PROJECT
Address: 540 17TH
City,State,Zip: OAKLAND, CA 94612
Region: STATE
Facility Status: **Completed - Case Closed**
Status Date: 08/10/1995
Global Id: T06019742392
Lead Agency: ALAMEDA COUNTY LOP
Lead Agency Case Number: RO0002712
Latitude: 37.797331
Longitude: -122.250603
Case Type: Cleanup Program Site
Case Worker: Not reported
Local Agency: Not reported
RB Case Number: NA
File Location: All Files are on GeoTracker or in the Local Agency Database
Potential Media Affected: Soil
Potential Contaminants of Concern: Not reported
Site History: Not reported

[Click here to access the California GeoTracker records for this facility:](#)

Alameda County CS:

Name: ICE VENTURES PROJECT
Address: 540 17TH ST
City,State,Zip: OAKLAND, CA 94612
Status: Case Closed
Record Id: RO0002712
PE: 5502
Facility Status: Case Closed
Latitude: 37.807187592
Longitude: -122.27157871

CERS:

Name: ICE VENTURES PROJECT
Address: 540 17TH
City,State,Zip: OAKLAND, CA 94612
Site ID: 259765
CERS ID: T06019742392
CERS Description: Cleanup Program Site

AK275
NW
1/4-1/2
0.331 mi.
1750 ft.

1901 TELEGRAPH AVENUE
1901 TELEGRAPH AVENUE
OAKLAND, CA 94612
Site 4 of 7 in cluster AK

RCRA-LQG
US BROWNFIELDS
FINDS
ECHO

1012176081
CAR000199224

Relative:
Lower
Actual:
27 ft.

RCRA Listings:
Date Form Received by Agency: 20090312
Handler Name: UPTOWN DEVELOPMENT
Handler Address: 1901 TELEGRAPH AVE
Handler City,State,Zip: OAKLAND, CA 94612

Map ID
 Direction
 Distance
 Elevation

MAP FINDINGS

Site

Database(s)

EDR ID Number
 EPA ID Number

1901 TELEGRAPH AVENUE (Continued)

1012176081

EPA ID:	CAR000199224
Contact Name:	MARK ARNIOLA
Contact Address:	250 FRANK H OGAWA PLAZA
Contact City,State,Zip:	OAKLAND, CA 94612
Contact Telephone:	510-238-7371
Contact Fax:	Not reported
Contact Email:	MARNIOLA@OAKLANDNET.COM
Contact Title:	Not reported
EPA Region:	09
Land Type:	Municipal
Federal Waste Generator Description:	Large Quantity Generator
Non-Notifier:	Not reported
Biennial Report Cycle:	Not reported
Accessibility:	Not reported
Active Site Indicator:	Handler Activities
State District Owner:	Not reported
State District:	Not reported
Mailing Address:	250 FRANK H OGAWA PLAZA
Mailing City,State,Zip:	OAKLAND, CA 94612
Owner Name:	OAKLAND REDEVELOPMENT AGENCY
Owner Type:	Municipal
Operator Name:	OAKLAND REDEVELOPMENT AGENCY
Operator Type:	Municipal
Short-Term Generator Activity:	No
Importer Activity:	No
Mixed Waste Generator:	No
Transporter Activity:	No
Transfer Facility Activity:	No
Recycler Activity with Storage:	No
Small Quantity On-Site Burner Exemption:	No
Smelting Melting and Refining Furnace Exemption:	No
Underground Injection Control:	No
Off-Site Waste Receipt:	No
Universal Waste Indicator:	No
Universal Waste Destination Facility:	No
Federal Universal Waste:	No
Active Site Fed-Reg Treatment Storage and Disposal Facility:	Not reported
Active Site Converter Treatment storage and Disposal Facility:	Not reported
Active Site State-Reg Treatment Storage and Disposal Facility:	Not reported
Active Site State-Reg Handler:	---
Federal Facility Indicator:	Not reported
Hazardous Secondary Material Indicator:	NN
Sub-Part K Indicator:	Not reported
Commercial TSD Indicator:	No
Treatment Storage and Disposal Type:	Not reported
2018 GPRA Permit Baseline:	Not on the Baseline
2018 GPRA Renewals Baseline:	Not on the Baseline
Permit Renewals Workload Universe:	Not reported
Permit Workload Universe:	Not reported
Permit Progress Universe:	Not reported
Post-Closure Workload Universe:	Not reported
Closure Workload Universe:	Not reported
202 GPRA Corrective Action Baseline:	No
Corrective Action Workload Universe:	No
Subject to Corrective Action Universe:	No
Non-TSDs Where RCRA CA has Been Imposed Universe:	No
TSDs Potentially Subject to CA Under 3004 (u)/(v) Universe:	No

Map ID
Direction
Distance
Elevation

MAP FINDINGS

Site

Database(s)

EDR ID Number
EPA ID Number

1901 TELEGRAPH AVENUE (Continued)

1012176081

TSDFs Only Subject to CA under Discretionary Auth Universe: No
Corrective Action Priority Ranking: No NCAPS ranking
Environmental Control Indicator: No
Institutional Control Indicator: No
Human Exposure Controls Indicator: N/A
Groundwater Controls Indicator: N/A
Operating TSDF Universe: Not reported
Full Enforcement Universe: Not reported
Significant Non-Complier Universe: No
Unaddressed Significant Non-Complier Universe: No
Addressed Significant Non-Complier Universe: No
Significant Non-Complier With a Compliance Schedule Universe: No
Financial Assurance Required: Not reported
Handler Date of Last Change: 20090316
Recognized Trader-Importer: No
Recognized Trader-Exporter: No
Importer of Spent Lead Acid Batteries: No
Exporter of Spent Lead Acid Batteries: No
Recycler Activity Without Storage: Not reported
Manifest Broker: Not reported
Sub-Part P Indicator: No

Hazardous Waste Summary:

Waste Code: D001
Waste Description: IGNITABLE WASTE

Handler - Owner Operator:

Owner/Operator Indicator: Owner
Owner/Operator Name: OAKLAND REDEVELOPMENT AGENCY
Legal Status: Municipal
Date Became Current: 20051021
Date Ended Current: Not reported
Owner/Operator Address: 250 FRANK H OGAWA PLAZA
Owner/Operator City,State,Zip: OAKLAND, CA 94612
Owner/Operator Telephone: Not reported
Owner/Operator Telephone Ext: Not reported
Owner/Operator Fax: Not reported
Owner/Operator Email: Not reported

Owner/Operator Indicator: Operator
Owner/Operator Name: OAKLAND REDEVELOPMENT AGENCY
Legal Status: Municipal
Date Became Current: 20051021
Date Ended Current: Not reported
Owner/Operator Address: Not reported
Owner/Operator City,State,Zip: Not reported
Owner/Operator Telephone: Not reported
Owner/Operator Telephone Ext: Not reported
Owner/Operator Fax: Not reported
Owner/Operator Email: Not reported

Historic Generators:

Receive Date: 20090312
Handler Name: UPTOWN DEVELOPMENT
Federal Waste Generator Description: Large Quantity Generator

Map ID
Direction
Distance
Elevation

MAP FINDINGS

Site

Database(s)

EDR ID Number
EPA ID Number

1901 TELEGRAPH AVENUE (Continued)

1012176081

State District Owner:	Not reported
Large Quantity Handler of Universal Waste:	No
Recognized Trader Importer:	No
Recognized Trader Exporter:	No
Spent Lead Acid Battery Importer:	No
Spent Lead Acid Battery Exporter:	No
Current Record:	Yes
Non Storage Recycler Activity:	Not reported
Electronic Manifest Broker:	Not reported

List of NAICS Codes and Descriptions:

NAICS Code:	53119
NAICS Description:	LESSORS OF OTHER REAL ESTATE PROPERTY

Facility Has Received Notices of Violations:

Violations:	No Violations Found
-------------	---------------------

Evaluation Action Summary:

Evaluations:	No Evaluations Found
--------------	----------------------

US BROWNFIELDS:

Name:	1901 TELEGRAPH AVENUE
Address:	1901 TELEGRAPH AVENUE
City,State,Zip:	OAKLAND, CA 94612
Recipient Name:	Oakland, City of
Grant Type:	Assessment
Property Number:	008-0644-00200
Parcel size:	0.14
Latitude:	37.80833
Longitude:	-122.26954
HCM Label:	Address Matching-House Number
Map Scale:	1:24,000
Point of Reference:	Entrance Point of a Facility or Station
Highlights:	Former Use: Historical uses include aviaries, greenhouse, market, and parking
Datum:	World Geodetic System of 1984
Acres Property ID:	27882
IC Data Access:	-
Start Date:	-
Redev Completion Date:	-
Completed Date:	-
Acres Cleaned Up:	-
Cleanup Funding:	-
Cleanup Funding Source:	-
Assessment Funding:	-
Assessment Funding Source:	-
Redevelopment Funding:	-
Redev. Funding Source:	-
Redev. Funding Entity Name:	-
Redevelopment Start Date:	-
Assessment Funding Entity:	-
Cleanup Funding Entity:	-
Grant Type:	-
Accomplishment Type:	Supplemental Assessment

Map ID
Direction
Distance
Elevation

MAP FINDINGS

Site

Database(s)

EDR ID Number
EPA ID Number

1901 TELEGRAPH AVENUE (Continued)

1012176081

Accomplishment Count:	N
Cooperative Agreement Number:	97983401
Start Date:	7/1/2005
Ownership Entity:	Government
Completion Date:	7/1/2005
Current Owner:	Oakland Redevelopment Agency
Did Owner Change:	Y
Cleanup Required:	U
Video Available:	N
Photo Available:	N
Institutional Controls Required:	U
IC Category Proprietary Controls:	-
IC Cat. Info. Devices:	-
IC Cat. Gov. Controls:	-
IC Cat. Enforcement Permit Tools:	-
IC in place date:	-
IC in place:	U
State/tribal program date:	-
State/tribal program ID:	-
State/tribal NFA date:	-
Air cleaned:	-
Asbestos found:	Y
Asbestos cleaned:	Y
Controlled substance found:	-
Controlled substance cleaned:	-
Drinking water affected:	-
Drinking water cleaned:	-
Groundwater affected:	Y
Groundwater cleaned:	Y
Lead contaminant found:	Y
Lead cleaned up:	Y
No media affected:	-
Unknown media affected:	-
Other cleaned up:	-
Other metals found:	Y
Other metals cleaned:	Y
Other contaminants found:	-
Other contams found description:	-
PAHs found:	-
PAHs cleaned up:	-
PCBs found:	-
PCBs cleaned up:	-
Petro products found:	Y
Petro products cleaned:	Y
Sediments found:	-
Sediments cleaned:	-
Soil affected:	Y
Soil cleaned up:	Y
Surface water cleaned:	-
VOCs found:	Y
VOCs cleaned:	Y
Cleanup other description:	-
Num. of cleanup and re-dev. jobs:	-
Past use greenspace acreage:	-
Past use residential acreage:	-
Surface Water:	-
Past use commercial acreage:	-

Map ID
 Direction
 Distance
 Elevation

MAP FINDINGS

Site

Database(s)

EDR ID Number
 EPA ID Number

1901 TELEGRAPH AVENUE (Continued)

1012176081

Past use industrial acreage:	-
Future use greenspace acreage:	-
Future use residential acreage:	-
Future use commercial acreage:	-
Future use industrial acreage:	-
Superfund Fed. landowner flag:	U
Arsenic cleaned up:	-
Cadmium cleaned up:	-
Chromium cleaned up:	-
Copper cleaned up:	-
Iron cleaned up:	-
mercury cleaned up:	-
Nickel Cleaned Up:	-
No clean up:	-
Pesticides cleaned up:	-
Selenium cleaned up:	-
SVOCs cleaned up:	-
Unknown clean up:	-
Arsenic contaminant found:	-
Cadmium contaminant found:	-
Chromium contaminant found:	-
Copper contaminant found:	-
Iron contaminant found:	-
Mercury contaminant found:	-
Nickel contaminant found:	-
No contaminant found:	-
Pesticides contaminant found:	-
Selenium contaminant found:	-
SVOCs contaminant found:	-
Unknown contaminant found:	-
Future Use: Multistory	-
Media affected Bluiding Material:	-
Media affected indoor air:	-
Building material media cleaned up:	-
Indoor air media cleaned up:	-
Unknown media cleaned up:	-
Past Use: Multistory	-
Property Description:	Historical uses include aviaries, greenhouse, market, and parking
Below Poverty Number:	3166
Below Poverty Percent:	29.15
Meidan Income:	5240
Meidan Income Number:	6021
Meidan Income Percent:	55.44
Vacant Housing Number:	845
Vacant Housing Percent:	12.21
Unemployed Number:	617
Unemployed Percent:	5.68
Name:	1901 TELEGRAPH AVENUE
Address:	1901 TELEGRAPH AVENUE
City,State,Zip:	OAKLAND, CA 94612
Recipient Name:	Oakland, City of
Grant Type:	Assessment
Property Number:	008-0644-00200
Parcel size:	0.14
Latitude:	37.80833
Longitude:	-122.26954

Map ID
Direction
Distance
Elevation

MAP FINDINGS

Site

Database(s)

EDR ID Number
EPA ID Number

1901 TELEGRAPH AVENUE (Continued)

1012176081

HCM Label:	Address Matching-House Number
Map Scale:	1:24,000
Point of Reference:	Entrance Point of a Facility or Station
Highlights:	Former Use: Historical uses include aviaries, greenhouse, market, and parking
Datum:	World Geodetic System of 1984
Acres Property ID:	27882
IC Data Access:	-
Start Date:	-
Redev Completion Date:	-
Completed Date:	-
Acres Cleaned Up:	-
Cleanup Funding:	-
Cleanup Funding Source:	-
Assessment Funding:	-
Assessment Funding Source:	-
Redevelopment Funding:	-
Redev. Funding Source:	-
Redev. Funding Entity Name:	-
Redevelopment Start Date:	-
Assessment Funding Entity:	-
Cleanup Funding Entity:	-
Grant Type:	-
Accomplishment Type:	-
Accomplishment Count:	-
Cooperative Agreement Number:	97983401
Start Date:	-
Ownership Entity:	Government
Completion Date:	-
Current Owner:	Oakland Redevelopment Agency
Did Owner Change:	Y
Cleanup Required:	U
Video Available:	N
Photo Available:	N
Institutional Controls Required:	U
IC Category Proprietary Controls:	-
IC Cat. Info. Devices:	-
IC Cat. Gov. Controls:	-
IC Cat. Enforcement Permit Tools:	-
IC in place date:	-
IC in place:	U
State/tribal program date:	-
State/tribal program ID:	-
State/tribal NFA date:	-
Air cleaned:	-
Asbestos found:	Y
Asbestos cleaned:	Y
Controlled substance found:	-
Controlled substance cleaned:	-
Drinking water affected:	-
Drinking water cleaned:	-
Groundwater affected:	Y
Groundwater cleaned:	Y
Lead contaminant found:	Y
Lead cleaned up:	Y
No media affected:	-
Unknown media affected:	-

Map ID
Direction
Distance
Elevation

MAP FINDINGS

Site

Database(s)

EDR ID Number
EPA ID Number

1901 TELEGRAPH AVENUE (Continued)

1012176081

Other cleaned up:	-
Other metals found:	Y
Other metals cleaned:	Y
Other contaminants found:	-
Other contams found description:	-
PAHs found:	-
PAHs cleaned up:	-
PCBs found:	-
PCBs cleaned up:	-
Petro products found:	Y
Petro products cleaned:	Y
Sediments found:	-
Sediments cleaned:	-
Soil affected:	Y
Soil cleaned up:	Y
Surface water cleaned:	-
VOCs found:	Y
VOCs cleaned:	Y
Cleanup other description:	-
Num. of cleanup and re-dev. jobs:	-
Past use greenspace acreage:	-
Past use residential acreage:	-
Surface Water:	-
Past use commercial acreage:	-
Past use industrial acreage:	-
Future use greenspace acreage:	-
Future use residential acreage:	-
Future use commercial acreage:	-
Future use industrial acreage:	-
Superfund Fed. landowner flag:	U
Arsenic cleaned up:	-
Cadmium cleaned up:	-
Chromium cleaned up:	-
Copper cleaned up:	-
Iron cleaned up:	-
mercury cleaned up:	-
Nickel Cleaned Up:	-
No clean up:	-
Pesticides cleaned up:	-
Selenium cleaned up:	-
SVOCs cleaned up:	-
Unknown clean up:	-
Arsenic contaminant found:	-
Cadmium contaminant found:	-
Chromium contaminant found:	-
Copper contaminant found:	-
Iron contaminant found:	-
Mercury contaminant found:	-
Nickel contaminant found:	-
No contaminant found:	-
Pesticides contaminant found:	-
Selenium contaminant found:	-
SVOCs contaminant found:	-
Unknown contaminant found:	-
Future Use: Multistory	-
Media affected Bluiding Material:	-
Media affected indoor air:	-

Map ID
Direction
Distance
Elevation

MAP FINDINGS

Site

Database(s)

EDR ID Number
EPA ID Number

1901 TELEGRAPH AVENUE (Continued)

1012176081

Building material media cleaned up: -
Indoor air media cleaned up: -
Unknown media cleaned up: -
Past Use: Multistory -
Property Description: Historical uses include aviaries, greenhouse, market, and parking
Below Poverty Number: 3166
Below Poverty Percent: 29.15
Meidan Income: 5240
Meidan Income Number: 6021
Meidan Income Percent: 55.44
Vacant Housing Number: 845
Vacant Housing Percent: 12.21
Unemployed Number: 617
Unemployed Percent: 5.68

Name: 1901 TELEGRAPH AVENUE
Address: 1901 TELEGRAPH AVENUE
City,State,Zip: OAKLAND, CA 94612
Recipient Name: Oakland, City of
Grant Type: Assessment
Property Number: 008-0644-00200
Parcel size: 0.14
Latitude: 37.80833
Longitude: -122.26954
HCM Label: Address Matching-House Number
Map Scale: 1:24,000
Point of Reference: Entrance Point of a Facility or Station
Highlights: Former Use: Historical uses include aviaries, greenhouse, market, and parking

Datum: World Geodetic System of 1984
Acres Property ID: 27882
IC Data Access: -
Start Date: -
Redev Completion Date: -
Completed Date: -
Acres Cleaned Up: -
Cleanup Funding: -
Cleanup Funding Source: -
Assessment Funding: 3773.58
Assessment Funding Source: -
Redevelopment Funding: -
Redev. Funding Source: -
Redev. Funding Entity Name: -
Redevelopment Start Date: -
Assessment Funding Entity: US EPA - Brownfields Assessment Cooperative Agreement
Cleanup Funding Entity: -
Grant Type: -
Accomplishment Type: Phase II Environmental Assessment
Accomplishment Count: Y
Cooperative Agreement Number: 97983401
Start Date: 7/1/2005
Ownership Entity: Government
Completion Date: 7/1/2005
Current Owner: Oakland Redevelopment Agency
Did Owner Change: Y
Cleanup Required: U
Video Available: N

Map ID
Direction
Distance
Elevation

MAP FINDINGS

Site

Database(s)

EDR ID Number
EPA ID Number

1901 TELEGRAPH AVENUE (Continued)

1012176081

Photo Available:	N
Institutional Controls Required:	U
IC Category Proprietary Controls:	-
IC Cat. Info. Devices:	-
IC Cat. Gov. Controls:	-
IC Cat. Enforcement Permit Tools:	-
IC in place date:	-
IC in place:	U
State/tribal program date:	-
State/tribal program ID:	-
State/tribal NFA date:	-
Air cleaned:	-
Asbestos found:	Y
Asbestos cleaned:	Y
Controlled substance found:	-
Controlled substance cleaned:	-
Drinking water affected:	-
Drinking water cleaned:	-
Groundwater affected:	Y
Groundwater cleaned:	Y
Lead contaminant found:	Y
Lead cleaned up:	Y
No media affected:	-
Unknown media affected:	-
Other cleaned up:	-
Other metals found:	Y
Other metals cleaned:	Y
Other contaminants found:	-
Other contams found description:	-
PAHs found:	-
PAHs cleaned up:	-
PCBs found:	-
PCBs cleaned up:	-
Petro products found:	Y
Petro products cleaned:	Y
Sediments found:	-
Sediments cleaned:	-
Soil affected:	Y
Soil cleaned up:	Y
Surface water cleaned:	-
VOCs found:	Y
VOCs cleaned:	Y
Cleanup other description:	-
Num. of cleanup and re-dev. jobs:	-
Past use greenspace acreage:	-
Past use residential acreage:	-
Surface Water:	-
Past use commercial acreage:	-
Past use industrial acreage:	-
Future use greenspace acreage:	-
Future use residential acreage:	-
Future use commercial acreage:	-
Future use industrial acreage:	-
Superfund Fed. landowner flag:	U
Arsenic cleaned up:	-
Cadmium cleaned up:	-
Chromium cleaned up:	-

Map ID
Direction
Distance
Elevation

MAP FINDINGS

Site

Database(s)

EDR ID Number
EPA ID Number

1901 TELEGRAPH AVENUE (Continued)

1012176081

Copper cleaned up:	-
Iron cleaned up:	-
mercury cleaned up:	-
Nickel Cleaned Up:	-
No clean up:	-
Pesticides cleaned up:	-
Selenium cleaned up:	-
SVOCs cleaned up:	-
Unknown clean up:	-
Arsenic contaminant found:	-
Cadmium contaminant found:	-
Chromium contaminant found:	-
Copper contaminant found:	-
Iron contaminant found:	-
Mercury contaminant found:	-
Nickel contaminant found:	-
No contaminant found:	-
Pesticides contaminant found:	-
Selenium contaminant found:	-
SVOCs contaminant found:	-
Unknown contaminant found:	-
Future Use: Multistory	-
Media affected Bluiding Material:	-
Media affected indoor air:	-
Building material media cleaned up:	-
Indoor air media cleaned up:	-
Unknown media cleaned up:	-
Past Use: Multistory	-
Property Description:	Historical uses include aviaries, greenhouse, market, and parking
Below Poverty Number:	3166
Below Poverty Percent:	29.15
Meidan Income:	5240
Meidan Income Number:	6021
Meidan Income Percent:	55.44
Vacant Housing Number:	845
Vacant Housing Percent:	12.21
Unemployed Number:	617
Unemployed Percent:	5.68

FINDS:

Registry ID: 110038711007

[Click Here for FRS Facility Detail Report:](#)

Environmental Interest/Information System:

US EPA Assessment, Cleanup and Redevelopment Exchange System (ACRES) is an federal online database for Brownfields Grantees to electronically submit data directly to EPA.

Registry ID: 110014376380

[Click Here for FRS Facility Detail Report:](#)

Environmental Interest/Information System:

RCRAInfo is a national information system that supports the Resource Conservation and Recovery Act (RCRA) program through the tracking of events and activities related to facilities that generate, transport, and treat, store, or dispose of hazardous waste. RCRAInfo allows RCRA program staff to track the notification, permit, compliance, and

Map ID
Direction
Distance
Elevation

MAP FINDINGS

Site

Database(s)

EDR ID Number
EPA ID Number

1901 TELEGRAPH AVENUE (Continued)

1012176081

corrective action activities required under RCRA.

[Click this hyperlink](#) while viewing on your computer to access additional FINDS: detail in the EDR Site Report.

ECHO:

Envid: 1012176081
Registry ID: 110014376380
DFR URL: <http://echo.epa.gov/detailed-facility-report?fid=110014376380>
Name: SEARS NO 6318
Address: 1901 TELEGRAPH AVE
City,State,Zip: OAKLAND, CA 94612

276
SSE
1/4-1/2
0.333 mi.
1757 ft.

WESTERN UNION
125 12TH
OAKLAND, CA 94607

LUST
Alameda County CS
SWEEPS UST
Cortese
HIST CORTESE
CERS

S100933266
N/A

Relative:
Lower

Actual:
32 ft.

LUST:

Name: WESTERN UNION
Address: 125 12TH
City,State,Zip: OAKLAND, CA 94607
Lead Agency: ALAMEDA COUNTY LOP
Case Type: LUST Cleanup Site
Geo Track: http://geotracker.waterboards.ca.gov/profile_report.asp?global_id=T0600101541
Global Id: T0600101541
Latitude: 37.799628
Longitude: -122.264292
Status: Completed - Case Closed
Status Date: 08/01/1995
Case Worker: Not reported
RB Case Number: 01-1668
Local Agency: Not reported
File Location: All Files are on GeoTracker or in the Local Agency Database
Local Case Number: RO0001155
Potential Media Affect: Soil
Potential Contaminants of Concern: Diesel
Site History: Not reported

LUST:

Global Id: T0600101541
Contact Type: Regional Board Caseworker
Contact Name: Regional Water Board
Organization Name: SAN FRANCISCO BAY RWQCB (REGION 2)
Address: 1515 CLAY ST SUITE 1400
City: OAKLAND
Email: Not reported
Phone Number: Not reported

LUST:

Global Id: T0600101541
Action Type: REMEDIATION
Date: 09/09/9999
Action: Excavation

Global Id: T0600101541

Map ID
Direction
Distance
Elevation

MAP FINDINGS

Site

Database(s)

EDR ID Number
EPA ID Number

WESTERN UNION (Continued)

S100933266

Action Type: Other
Date: 08/06/1990
Action: Leak Reported

LUST:

Global Id: T0600101541
Status: Open - Case Begin Date
Status Date: 08/06/1990

Global Id: T0600101541
Status: Completed - Case Closed
Status Date: 08/01/1995

LUST REG 2:

Region: 2
Facility Id: 01-1668
Facility Status: Case Closed
Case Number: 3741
How Discovered: Tank Closure
Leak Cause: Structure Failure
Leak Source: Tank
Date Leak Confirmed: 3/9/1992
Oversight Program: LUST
Prelim. Site Assessment Workplan Submitted: 11/28/1990
Preliminary Site Assessment Began: 9/28/1990
Pollution Characterization Began: Not reported
Pollution Remediation Plan Submitted: Not reported
Date Remediation Action Underway: Not reported
Date Post Remedial Action Monitoring Began: Not reported

Alameda County CS:

Name: WESTERN UNION
Address: 125 12TH ST
City,State,Zip: OAKLAND, CA 94607
Status: Case Closed
Record Id: RO0001155
PE: 5602
Facility Status: Case Closed
Latitude: 37.799796106
Longitude: -122.26440275

SWEEPS UST:

Name: EMPTY BUILDING
Address: 125 12TH ST
City: OAKLAND
Status: Not reported
Comp Number: 1416
Number: Not reported
Board Of Equalization: Not reported
Referral Date: Not reported
Action Date: Not reported
Created Date: Not reported
Owner Tank Id: Not reported
SWRCB Tank Id: 01-000-001416-000001

Map ID
Direction
Distance
Elevation

MAP FINDINGS

Site

Database(s)

EDR ID Number
EPA ID Number

WESTERN UNION (Continued)

S100933266

Tank Status: Not reported
Capacity: 350
Active Date: Not reported
Tank Use: OIL
STG: PRODUCT
Content: DIESEL
Number Of Tanks: 1

CORTESE:

Name: WESTERN UNION
Address: 125 12TH
City,State,Zip: OAKLAND, CA 94607
Region: CORTESE
Envirostor Id: Not reported
Global ID: T0600101541
Site/Facility Type: LUST CLEANUP SITE
Cleanup Status: COMPLETED - CASE CLOSED
Status Date: Not reported
Site Code: Not reported
Latitude: Not reported
Longitude: Not reported
Owner: Not reported
Enf Type: Not reported
Swat R: Not reported
Flag: active
Order No: Not reported
Waste Discharge System No: Not reported
Effective Date: Not reported
Region 2: Not reported
WID Id: Not reported
Solid Waste Id No: Not reported
Waste Management Uit Name: Not reported
File Name: Active Open

HIST CORTESE:

edr_fname: WESTERN UNION
edr_fadd1: 125 12TH
City,State,Zip: OAKLAND, CA 94607
Region: CORTESE
Facility County Code: 1
Reg By: LTNKA
Reg Id: 01-1668

CERS:

Name: WESTERN UNION
Address: 125 12TH
City,State,Zip: OAKLAND, CA 94607
Site ID: 209778
CERS ID: T0600101541
CERS Description: Leaking Underground Storage Tank Cleanup Site

Affiliation:

Affiliation Type Desc: Regional Board Caseworker
Entity Name: Regional Water Board - SAN FRANCISCO BAY RWQCB (REGION 2)
Entity Title: Not reported
Affiliation Address: 1515 CLAY ST SUITE 1400

Map ID
Direction
Distance
Elevation

MAP FINDINGS

Site

Database(s)

EDR ID Number
EPA ID Number

WESTERN UNION (Continued)

S100933266

Affiliation City: OAKLAND
Affiliation State: CA
Affiliation Country: Not reported
Affiliation Zip: Not reported
Affiliation Phone: ,

**AK277
NW
1/4-1/2
0.334 mi.
1765 ft.**

**CHEVRON
1911 TELEGRAPH AVE
OAKLAND, CA 94612**

**LUST S105030362
Cortese N/A**

Site 5 of 7 in cluster AK

**Relative:
Lower
Actual:
26 ft.**

LUST REG 2:
Region: 2
Facility Id: 01-0336
Facility Status: Case Closed
Case Number: 1630
How Discovered: Tank Closure
Leak Cause: Structure Failure
Leak Source: Tank
Date Leak Confirmed: Not reported
Oversight Program: LUST
Prelim. Site Assesment Wokplan Submitted: Not reported
Preliminary Site Assesment Began: Not reported
Pollution Characterization Began: Not reported
Pollution Remediation Plan Submitted: Not reported
Date Remediation Action Underway: Not reported
Date Post Remedial Action Monitoring Began: 4/12/1988

CORTESE:

Name: CHEVRON
Address: 1911 TELEGRAPH AVE
City,State,Zip: OAKLAND, CA 94612
Region: CORTESE
Envirostor Id: Not reported
Global ID: T0600100308
Site/Facility Type: LUST CLEANUP SITE
Cleanup Status: COMPLETED - CASE CLOSED
Status Date: Not reported
Site Code: Not reported
Latitude: Not reported
Longitude: Not reported
Owner: Not reported
Enf Type: Not reported
Swat R: Not reported
Flag: active
Order No: Not reported
Waste Discharge System No: Not reported
Effective Date: Not reported
Region 2: Not reported
WID Id: Not reported
Solid Waste Id No: Not reported
Waste Management Uit Name: Not reported
File Name: Active Open

MAP FINDINGS

Map ID
Direction
Distance
Elevation

Site

Database(s)

EDR ID Number
EPA ID Number

AK278 **CHEVRON**
NW **1911 TELEGRAPH**
1/4-1/2 **OAKLAND, CA 95050**
0.334 mi.
1765 ft. **Site 6 of 7 in cluster AK**

LUST **S110060484**
Alameda County CS
HIST CORTESE
CERS **N/A**

Relative:
Lower
Actual:
26 ft.

LUST:
Name: CHEVRON
Address: 1911 TELEGRAPH AVE
City,State,Zip: OAKLAND, CA 94612
Lead Agency: SAN FRANCISCO BAY RWQCB (REGION 2)
Case Type: LUST Cleanup Site
Geo Track: http://geotracker.waterboards.ca.gov/profile_report.asp?global_id=T0600100308
Global Id: T0600100308
Latitude: 37.80913
Longitude: -122.269338
Status: Completed - Case Closed
Status Date: 08/24/2009
Case Worker: UUU
RB Case Number: 01-0336
Local Agency: Not reported
File Location: Regional Board Warehouse
Local Case Number: 1630
Potential Media Affect: Soil
Potential Contaminants of Concern: Waste Oil / Motor / Hydraulic / Lubricating
Site History: This UST site is managed under SCP case # 01S0520 or local case # 1839100. The UST s and impacted soils were removed and the site has been redeveloped into apartment buildings and a park.

LUST:
Global Id: T0600100308
Contact Type: Regional Board Caseworker
Contact Name: Regional Water Board
Organization Name: SAN FRANCISCO BAY RWQCB (REGION 2)
Address: 1515 CLAY ST SUITE 1400
City: OAKLAND
Email: Not reported
Phone Number: Not reported

LUST:
Global Id: T0600100308
Action Type: ENFORCEMENT
Date: 04/23/1998
Action: File review

Global Id: T0600100308
Action Type: ENFORCEMENT
Date: 12/22/1986
Action: Letter - Notice

Global Id: T0600100308
Action Type: Other
Date: 02/23/1988
Action: Leak Discovery

Global Id: T0600100308
Action Type: ENFORCEMENT
Date: 08/24/2009
Action: Closure/No Further Action Letter

Map ID
Direction
Distance
Elevation

MAP FINDINGS

Site

Database(s)

EDR ID Number
EPA ID Number

CHEVRON (Continued)

S110060484

Global Id:	T0600100308
Action Type:	ENFORCEMENT
Date:	12/13/1990
Action:	Technical Correspondence / Assistance / Other
Global Id:	T0600100308
Action Type:	ENFORCEMENT
Date:	04/13/1988
Action:	Technical Correspondence / Assistance / Other
Global Id:	T0600100308
Action Type:	ENFORCEMENT
Date:	08/05/1992
Action:	Referral to Regional Board
Global Id:	T0600100308
Action Type:	ENFORCEMENT
Date:	08/03/1992
Action:	File review
Global Id:	T0600100308
Action Type:	ENFORCEMENT
Date:	02/04/1994
Action:	File review
Global Id:	T0600100308
Action Type:	ENFORCEMENT
Date:	06/19/2001
Action:	File review
Global Id:	T0600100308
Action Type:	ENFORCEMENT
Date:	03/16/1993
Action:	Technical Correspondence / Assistance / Other
Global Id:	T0600100308
Action Type:	ENFORCEMENT
Date:	05/11/1999
Action:	Notice to Comply
Global Id:	T0600100308
Action Type:	ENFORCEMENT
Date:	09/10/1999
Action:	File review
Global Id:	T0600100308
Action Type:	ENFORCEMENT
Date:	01/27/1997
Action:	File review
Global Id:	T0600100308
Action Type:	Other
Date:	02/23/1988
Action:	Leak Reported
Global Id:	T0600100308
Action Type:	RESPONSE

Map ID
Direction
Distance
Elevation

MAP FINDINGS

Site

Database(s)

EDR ID Number
EPA ID Number

CHEVRON (Continued)

S110060484

Date: 02/08/1991
Action: Correspondence

Global Id: T0600100308
Action Type: RESPONSE
Date: 01/27/1997
Action: Monitoring Report - Quarterly

Global Id: T0600100308
Action Type: RESPONSE
Date: 10/28/1999
Action: Other Report / Document

Global Id: T0600100308
Action Type: RESPONSE
Date: 12/31/1990
Action: Other Report / Document

Global Id: T0600100308
Action Type: RESPONSE
Date: 10/14/1986
Action: Other Report / Document

Global Id: T0600100308
Action Type: RESPONSE
Date: 07/27/1988
Action: Unauthorized Release Form

Global Id: T0600100308
Action Type: RESPONSE
Date: 02/24/1994
Action: Other Report / Document

Global Id: T0600100308
Action Type: RESPONSE
Date: 09/05/1997
Action: Other Report / Document

Global Id: T0600100308
Action Type: RESPONSE
Date: 08/25/1992
Action: Correspondence

Global Id: T0600100308
Action Type: RESPONSE
Date: 12/28/1990
Action: Correspondence

Global Id: T0600100308
Action Type: RESPONSE
Date: 03/13/1992
Action: Other Report / Document

Global Id: T0600100308
Action Type: RESPONSE
Date: 12/10/1995
Action: Correspondence

Map ID
Direction
Distance
Elevation

MAP FINDINGS

Site

Database(s)

EDR ID Number
EPA ID Number

CHEVRON (Continued)

S110060484

Global Id:	T0600100308
Action Type:	RESPONSE
Date:	12/05/1990
Action:	Correspondence
Global Id:	T0600100308
Action Type:	RESPONSE
Date:	02/01/2000
Action:	Other Report / Document
Global Id:	T0600100308
Action Type:	RESPONSE
Date:	09/16/1993
Action:	Well Installation Report
Global Id:	T0600100308
Action Type:	RESPONSE
Date:	05/21/1999
Action:	Other Report / Document
Global Id:	T0600100308
Action Type:	RESPONSE
Date:	05/04/1988
Action:	Other Report / Document
Global Id:	T0600100308
Action Type:	RESPONSE
Date:	11/02/1999
Action:	Other Report / Document
Global Id:	T0600100308
Action Type:	RESPONSE
Date:	03/20/1992
Action:	Other Report / Document
Global Id:	T0600100308
Action Type:	RESPONSE
Date:	05/11/1999
Action:	Correspondence
Global Id:	T0600100308
Action Type:	RESPONSE
Date:	07/20/1999
Action:	Correspondence
Global Id:	T0600100308
Action Type:	RESPONSE
Date:	08/05/1992
Action:	Other Report / Document
Global Id:	T0600100308
Action Type:	RESPONSE
Date:	02/22/1989
Action:	Other Report / Document
Global Id:	T0600100308
Action Type:	RESPONSE

Map ID
Direction
Distance
Elevation

MAP FINDINGS

Site

Database(s)

EDR ID Number
EPA ID Number

CHEVRON (Continued)

S110060484

Date:	12/13/1990
Action:	Correspondence
Global Id:	T0600100308
Action Type:	RESPONSE
Date:	05/11/1999
Action:	Correspondence
Global Id:	T0600100308
Action Type:	RESPONSE
Date:	12/01/2000
Action:	Correspondence
Global Id:	T0600100308
Action Type:	RESPONSE
Date:	08/18/1998
Action:	Other Report / Document
Global Id:	T0600100308
Action Type:	RESPONSE
Date:	10/28/1999
Action:	Other Report / Document
Global Id:	T0600100308
Action Type:	RESPONSE
Date:	10/28/1999
Action:	Correspondence
Global Id:	T0600100308
Action Type:	ENFORCEMENT
Date:	12/21/1993
Action:	File review
Global Id:	T0600100308
Action Type:	ENFORCEMENT
Date:	03/30/1992
Action:	File review
Global Id:	T0600100308
Action Type:	ENFORCEMENT
Date:	01/11/1991
Action:	File review
Global Id:	T0600100308
Action Type:	ENFORCEMENT
Date:	10/13/1992
Action:	Closure Denial Letter
Global Id:	T0600100308
Action Type:	ENFORCEMENT
Date:	01/01/1992
Action:	File review
Global Id:	T0600100308
Action Type:	ENFORCEMENT
Date:	06/22/1995
Action:	Notice of Violation

Map ID
Direction
Distance
Elevation

MAP FINDINGS

Site

Database(s)

EDR ID Number
EPA ID Number

CHEVRON (Continued)

S110060484

Global Id: T0600100308
Action Type: ENFORCEMENT
Date: 07/17/1992
Action: File Review - Closure

Global Id: T0600100308
Action Type: ENFORCEMENT
Date: 09/10/1999
Action: File review

Global Id: T0600100308
Action Type: Other
Date: 04/15/1988
Action: Leak Stopped

LUST:

Global Id: T0600100308
Status: Open - Case Begin Date
Status Date: 02/23/1988

Global Id: T0600100308
Status: Open - Verification Monitoring
Status Date: 04/12/1988

Global Id: T0600100308
Status: Completed - Case Closed
Status Date: 08/24/2009

Alameda County CS:

Name: CHEVRON
Address: 1911 TELEGRAPH AVE
City,State,Zip: OAKLAND, CA 94612
Status: 11
Record Id: RO0000147
PE: 5602
Facility Status: Not reported
Latitude: 37.808519044
Longitude: -122.27002571

Name: CHEVRON
Address: 1911 TELEGRAPH AVE
City,State,Zip: OAKLAND, CA 94612
Status: Pollution Characterization
Record Id: RO0000147
PE: 5602
Facility Status: Pollution Characterization
Latitude: 37.808519044
Longitude: -122.27002571

HIST CORTESE:

edr_fname: CHEVRON
edr_fadd1: 1911 TELEGRAPH
City,State,Zip: OAKLAND, CA 95050
Region: CORTESE
Facility County Code: 1

Map ID
 Direction
 Distance
 Elevation

MAP FINDINGS

Site

Database(s)

EDR ID Number
 EPA ID Number

CHEVRON (Continued)

S110060484

Reg By: LTNKA
 Reg Id: 01-0336

CERS:

Name: CHEVRON
 Address: 1911 TELEGRAPH AVE
 City,State,Zip: OAKLAND, CA 94612
 Site ID: 256726
 CERS ID: T0600100308
 CERS Description: Leaking Underground Storage Tank Cleanup Site

Affiliation:

Affiliation Type Desc: Regional Board Caseworker
 Entity Name: Regional Water Board - SAN FRANCISCO BAY RWQCB (REGION 2)
 Entity Title: Not reported
 Affiliation Address: 1515 CLAY ST SUITE 1400
 Affiliation City: OAKLAND
 Affiliation State: CA
 Affiliation Country: Not reported
 Affiliation Zip: Not reported
 Affiliation Phone: ,

**AK279
 NW
 1/4-1/2
 0.334 mi.
 1765 ft.**

**1911 TELEGRAPH AVENUE
 1911 TELEGRAPH AVENUE
 OAKLAND, CA 94612
 Site 7 of 7 in cluster AK**

**US BROWNFIELDS 1016346656
 FINDS N/A**

**Relative:
 Lower
 Actual:
 26 ft.**

US BROWNFIELDS:
 Name: 1911 TELEGRAPH AVENUE
 Address: 1911 TELEGRAPH AVENUE
 City,State,Zip: OAKLAND, CA 94612
 Recipient Name: Oakland, City of
 Grant Type: Assessment
 Property Number: 008-0643-001-01
 Parcel size: 3.05
 Latitude: 37.80878
 Longitude: -122.26981
 HCM Label: Address Matching-House Number
 Map Scale: 1:24,000
 Point of Reference: Entrance Point of a Facility or Station
 Highlights: Former Use: Historical uses include parking, gas station, garage, film finishing
 Datum: World Geodetic System of 1984
 Acres Property ID: 27883
 IC Data Access: -
 Start Date: -
 Redev Completion Date: -
 Completed Date: -
 Acres Cleaned Up: -
 Cleanup Funding: -
 Cleanup Funding Source: -
 Assessment Funding: 3773.58
 Assessment Funding Source: -
 Redevelopment Funding: -
 Redev. Funding Source: -
 Redev. Funding Entity Name: -

Map ID
Direction
Distance
Elevation

MAP FINDINGS

Site

Database(s)

EDR ID Number
EPA ID Number

1911 TELEGRAPH AVENUE (Continued)

1016346656

Redevelopment Start Date: -
Assessment Funding Entity: US EPA - Brownfields Assessment Cooperative Agreement
Cleanup Funding Entity: -
Grant Type: -
Accomplishment Type: Phase II Environmental Assessment
Accomplishment Count: Y
Cooperative Agreement Number: 97983401
Start Date: 7/1/2005
Ownership Entity: Government
Completion Date: 7/1/2005
Current Owner: Oakland Redevelopment Agency
Did Owner Change: Y
Cleanup Required: U
Video Available: N
Photo Available: N
Institutional Controls Required: U
IC Category Proprietary Controls: -
IC Cat. Info. Devices: -
IC Cat. Gov. Controls: -
IC Cat. Enforcement Permit Tools: -
IC in place date: -
IC in place: U
State/tribal program date: -
State/tribal program ID: -
State/tribal NFA date: -
Air cleaned: -
Asbestos found: Y
Asbestos cleaned: Y
Controlled substance found: -
Controlled substance cleaned: -
Drinking water affected: -
Drinking water cleaned: -
Groundwater affected: Y
Groundwater cleaned: Y
Lead contaminant found: Y
Lead cleaned up: Y
No media affected: -
Unknown media affected: -
Other cleaned up: -
Other metals found: Y
Other metals cleaned: Y
Other contaminants found: -
Other contams found description: -
PAHs found: -
PAHs cleaned up: -
PCBs found: -
PCBs cleaned up: -
Petro products found: -
Petro products cleaned: -
Sediments found: -
Sediments cleaned: -
Soil affected: Y
Soil cleaned up: Y
Surface water cleaned: -
VOCs found: Y
VOCs cleaned: Y
Cleanup other description: -

Map ID
 Direction
 Distance
 Elevation

MAP FINDINGS

Site

Database(s)

EDR ID Number
 EPA ID Number

1911 TELEGRAPH AVENUE (Continued)

1016346656

Num. of cleanup and re-dev. jobs:	-
Past use greenspace acreage:	-
Past use residential acreage:	-
Surface Water:	-
Past use commercial acreage:	-
Past use industrial acreage:	-
Future use greenspace acreage:	-
Future use residential acreage:	-
Future use commercial acreage:	-
Future use industrial acreage:	-
Superfund Fed. landowner flag:	U
Arsenic cleaned up:	-
Cadmium cleaned up:	-
Chromium cleaned up:	-
Copper cleaned up:	-
Iron cleaned up:	-
mercury cleaned up:	-
Nickel Cleaned Up:	-
No clean up:	-
Pesticides cleaned up:	-
Selenium cleaned up:	-
SVOCs cleaned up:	-
Unknown clean up:	-
Arsenic contaminant found:	-
Cadmium contaminant found:	-
Chromium contaminant found:	-
Copper contaminant found:	-
Iron contaminant found:	-
Mercury contaminant found:	-
Nickel contaminant found:	-
No contaminant found:	-
Pesticides contaminant found:	-
Selenium contaminant found:	-
SVOCs contaminant found:	-
Unknown contaminant found:	-
Future Use: Multistory	-
Media affected Bluiding Material:	-
Media affected indoor air:	-
Building material media cleaned up:	-
Indoor air media cleaned up:	-
Unknown media cleaned up:	-
Past Use: Multistory	-
Property Description:	Historical uses include parking, gas station, garage, film finishing
Below Poverty Number:	3149
Below Poverty Percent:	29.3
Meidan Income:	5427
Meidan Income Number:	5959
Meidan Income Percent:	55.45
Vacant Housing Number:	819
Vacant Housing Percent:	12
Unemployed Number:	611
Unemployed Percent:	5.69
Name:	1911 TELEGRAPH AVENUE
Address:	1911 TELEGRAPH AVENUE
City,State,Zip:	OAKLAND, CA 94612
Recipient Name:	Oakland, City of

Map ID
Direction
Distance
Elevation

MAP FINDINGS

Site

Database(s)

EDR ID Number
EPA ID Number

1911 TELEGRAPH AVENUE (Continued)

1016346656

Grant Type:	Assessment
Property Number:	008-0643-001-01
Parcel size:	3.05
Latitude:	37.80878
Longitude:	-122.26981
HCM Label:	Address Matching-House Number
Map Scale:	1:24,000
Point of Reference:	Entrance Point of a Facility or Station
Highlights:	Former Use: Historical uses include parking, gas station, garage, film finishing
Datum:	World Geodetic System of 1984
Acres Property ID:	27883
IC Data Access:	-
Start Date:	-
Redev Completion Date:	-
Completed Date:	-
Acres Cleaned Up:	-
Cleanup Funding:	-
Cleanup Funding Source:	-
Assessment Funding:	-
Assessment Funding Source:	-
Redevelopment Funding:	-
Redev. Funding Source:	-
Redev. Funding Entity Name:	-
Redevelopment Start Date:	-
Assessment Funding Entity:	-
Cleanup Funding Entity:	-
Grant Type:	-
Accomplishment Type:	-
Accomplishment Count:	-
Cooperative Agreement Number:	97983401
Start Date:	-
Ownership Entity:	Government
Completion Date:	-
Current Owner:	Oakland Redevelopment Agency
Did Owner Change:	Y
Cleanup Required:	U
Video Available:	N
Photo Available:	N
Institutional Controls Required:	U
IC Category Proprietary Controls:	-
IC Cat. Info. Devices:	-
IC Cat. Gov. Controls:	-
IC Cat. Enforcement Permit Tools:	-
IC in place date:	-
IC in place:	U
State/tribal program date:	-
State/tribal program ID:	-
State/tribal NFA date:	-
Air cleaned:	-
Asbestos found:	Y
Asbestos cleaned:	Y
Controlled substance found:	-
Controlled substance cleaned:	-
Drinking water affected:	-
Drinking water cleaned:	-
Groundwater affected:	Y

Map ID
Direction
Distance
Elevation

MAP FINDINGS

Site

Database(s)

EDR ID Number
EPA ID Number

1911 TELEGRAPH AVENUE (Continued)

1016346656

Groundwater cleaned:	Y
Lead contaminant found:	Y
Lead cleaned up:	Y
No media affected:	-
Unknown media affected:	-
Other cleaned up:	-
Other metals found:	Y
Other metals cleaned:	Y
Other contaminants found:	-
Other contams found description:	-
PAHs found:	-
PAHs cleaned up:	-
PCBs found:	-
PCBs cleaned up:	-
Petro products found:	-
Petro products cleaned:	-
Sediments found:	-
Sediments cleaned:	-
Soil affected:	Y
Soil cleaned up:	Y
Surface water cleaned:	-
VOCs found:	Y
VOCs cleaned:	Y
Cleanup other description:	-
Num. of cleanup and re-dev. jobs:	-
Past use greenspace acreage:	-
Past use residential acreage:	-
Surface Water:	-
Past use commercial acreage:	-
Past use industrial acreage:	-
Future use greenspace acreage:	-
Future use residential acreage:	-
Future use commercial acreage:	-
Future use industrial acreage:	-
Superfund Fed. landowner flag:	U
Arsenic cleaned up:	-
Cadmium cleaned up:	-
Chromium cleaned up:	-
Copper cleaned up:	-
Iron cleaned up:	-
mercury cleaned up:	-
Nickel Cleaned Up:	-
No clean up:	-
Pesticides cleaned up:	-
Selenium cleaned up:	-
SVOCs cleaned up:	-
Unknown clean up:	-
Arsenic contaminant found:	-
Cadmium contaminant found:	-
Chromium contaminant found:	-
Copper contaminant found:	-
Iron contaminant found:	-
Mercury contaminant found:	-
Nickel contaminant found:	-
No contaminant found:	-
Pesticides contaminant found:	-
Selenium contaminant found:	-

Map ID
 Direction
 Distance
 Elevation

MAP FINDINGS

Site

Database(s)

EDR ID Number
 EPA ID Number

1911 TELEGRAPH AVENUE (Continued)

1016346656

SVOCs contaminant found:	-
Unknown contaminant found:	-
Future Use: Multistory	-
Media affected Bluiding Material:	-
Media affected indoor air:	-
Building material media cleaned up:	-
Indoor air media cleaned up:	-
Unknown media cleaned up:	-
Past Use: Multistory	-
Property Description:	Historical uses include parking, gas station, garage, film finishing
Below Poverty Number:	3149
Below Poverty Percent:	29.3
Meidan Income:	5427
Meidan Income Number:	5959
Meidan Income Percent:	55.45
Vacant Housing Number:	819
Vacant Housing Percent:	12
Unemployed Number:	611
Unemployed Percent:	5.69
Name:	1911 TELEGRAPH AVENUE
Address:	1911 TELEGRAPH AVENUE
City,State,Zip:	OAKLAND, CA 94612
Recipient Name:	Oakland, City of
Grant Type:	Assessment
Property Number:	008-0643-001-01
Parcel size:	3.05
Latitude:	37.80878
Longitude:	-122.26981
HCM Label:	Address Matching-House Number
Map Scale:	1:24,000
Point of Reference:	Entrance Point of a Facility or Station
Highlights:	Former Use: Historical uses include parking, gas station, garage, film finishing
Datum:	World Geodetic System of 1984
Acres Property ID:	27883
IC Data Access:	-
Start Date:	-
Redev Completion Date:	-
Completed Date:	-
Acres Cleaned Up:	-
Cleanup Funding:	-
Cleanup Funding Source:	-
Assessment Funding:	-
Assessment Funding Source:	-
Redevelopment Funding:	-
Redev. Funding Source:	-
Redev. Funding Entity Name:	-
Redevelopment Start Date:	-
Assessment Funding Entity:	-
Cleanup Funding Entity:	-
Grant Type:	-
Accomplishment Type:	Supplemental Assessment
Accomplishment Count:	N
Cooperative Agreement Number:	97983401
Start Date:	7/1/2005
Ownership Entity:	Government

Map ID
Direction
Distance
Elevation

MAP FINDINGS

Site

Database(s)

EDR ID Number
EPA ID Number

1911 TELEGRAPH AVENUE (Continued)

1016346656

Completion Date:	7/1/2005
Current Owner:	Oakland Redevelopment Agency
Did Owner Change:	Y
Cleanup Required:	U
Video Available:	N
Photo Available:	N
Institutional Controls Required:	U
IC Category Proprietary Controls:	-
IC Cat. Info. Devices:	-
IC Cat. Gov. Controls:	-
IC Cat. Enforcement Permit Tools:	-
IC in place date:	-
IC in place:	U
State/tribal program date:	-
State/tribal program ID:	-
State/tribal NFA date:	-
Air cleaned:	-
Asbestos found:	Y
Asbestos cleaned:	Y
Controlled substance found:	-
Controlled substance cleaned:	-
Drinking water affected:	-
Drinking water cleaned:	-
Groundwater affected:	Y
Groundwater cleaned:	Y
Lead contaminant found:	Y
Lead cleaned up:	Y
No media affected:	-
Unknown media affected:	-
Other cleaned up:	-
Other metals found:	Y
Other metals cleaned:	Y
Other contaminants found:	-
Other contaminants found description:	-
PAHs found:	-
PAHs cleaned up:	-
PCBs found:	-
PCBs cleaned up:	-
Petro products found:	-
Petro products cleaned:	-
Sediments found:	-
Sediments cleaned:	-
Soil affected:	Y
Soil cleaned up:	Y
Surface water cleaned:	-
VOCs found:	Y
VOCs cleaned:	Y
Cleanup other description:	-
Num. of cleanup and re-dev. jobs:	-
Past use greenspace acreage:	-
Past use residential acreage:	-
Surface Water:	-
Past use commercial acreage:	-
Past use industrial acreage:	-
Future use greenspace acreage:	-
Future use residential acreage:	-
Future use commercial acreage:	-

Map ID
Direction
Distance
Elevation

MAP FINDINGS

Site

Database(s)

EDR ID Number
EPA ID Number

1911 TELEGRAPH AVENUE (Continued)

1016346656

Future use industrial acreage:	-
Superfund Fed. landowner flag:	U
Arsenic cleaned up:	-
Cadmium cleaned up:	-
Chromium cleaned up:	-
Copper cleaned up:	-
Iron cleaned up:	-
mercury cleaned up:	-
Nickel Cleaned Up:	-
No clean up:	-
Pesticides cleaned up:	-
Selenium cleaned up:	-
SVOCs cleaned up:	-
Unknown clean up:	-
Arsenic contaminant found:	-
Cadmium contaminant found:	-
Chromium contaminant found:	-
Copper contaminant found:	-
Iron contaminant found:	-
Mercury contaminant found:	-
Nickel contaminant found:	-
No contaminant found:	-
Pesticides contaminant found:	-
Selenium contaminant found:	-
SVOCs contaminant found:	-
Unknown contaminant found:	-
Future Use: Multistory	-
Media affected Bluiding Material:	-
Media affected indoor air:	-
Building material media cleaned up:	-
Indoor air media cleaned up:	-
Unknown media cleaned up:	-
Past Use: Multistory	-
Property Description:	Historical uses include parking, gas station, garage, film finishing
Below Poverty Number:	3149
Below Poverty Percent:	29.3
Meidan Income:	5427
Meidan Income Number:	5959
Meidan Income Percent:	55.45
Vacant Housing Number:	819
Vacant Housing Percent:	12
Unemployed Number:	611
Unemployed Percent:	5.69

FINDS:

Registry ID: 110038711016

[Click Here for FRS Facility Detail Report:](#)

Environmental Interest/Information System:

US EPA Assessment, Cleanup and Redevelopment Exchange System (ACRES) is an federal online database for Brownfields Grantees to electronically submit data directly to EPA.

[Click this hyperlink](#) while viewing on your computer to access additional FINDS: detail in the EDR Site Report.

MAP FINDINGS

Map ID
Direction
Distance
Elevation

Site

Database(s)

EDR ID Number
EPA ID Number

280
SW
1/4-1/2
0.335 mi.
1770 ft.

OAKLAND UNIFIED SCHOOL DISTRICT - HARPER BLDG
314 10TH STREET
OAKLAND, CA 94606

LUST **S108245815**
Cortese **N/A**
CERS

Relative:
Higher
Actual:
40 ft.

LUST:

Name: OAKLAND UNIFIED SCHOOL DISTRICT - HARPER BLDG
Address: 314 10TH STREET
City,State,Zip: OAKLAND, CA 94606
Lead Agency: DEPARTMENT OF TOXIC SUBSTANCES CONTROL
Case Type: LUST Cleanup Site
Geo Track: http://geotracker.waterboards.ca.gov/profile_report.asp?global_id=T06019710391
Global Id: T06019710391
Latitude: 37.7946436926523
Longitude: -122.257554531097
Status: Open - Site Assessment
Status Date: 10/28/2010
Case Worker: Not reported
RB Case Number: NA
Local Agency: DEPARTMENT OF TOXIC SUBSTANCES CONTROL
File Location: All Files are on GeoTracker or in the Local Agency Database
Local Case Number: 60001108
Potential Media Affect: Other Groundwater (uses other than drinking water)
Potential Contaminants of Concern: Polychlorinated biphenyls (PCBs), Other Insecticides / Pesticide / Fumigants / Herbicides, Other Metal, Diesel, MTBE / TBA / Other Fuel Oxygenates, Gasoline, Heating Oil / Fuel Oil, Waste Oil / Motor / Hydraulic / Lubricating, Polynuclear aromatic hydrocarbons (PAHs)

Site History: Not reported

LUST:

Global Id: T06019710391
Action Type: ENFORCEMENT
Date: 07/03/2008
Action: Staff Letter - #20080703

Global Id: T06019710391
Action Type: ENFORCEMENT
Date: 06/13/2008
Action: Technical Correspondence / Assistance / Other

Global Id: T06019710391
Action Type: ENFORCEMENT
Date: 11/10/2009
Action: Verbal Communication

Global Id: T06019710391
Action Type: Other
Date: 08/28/1992
Action: Leak Discovery

Global Id: T06019710391
Action Type: ENFORCEMENT
Date: 07/24/2009
Action: Staff Letter - #20090724

Global Id: T06019710391
Action Type: Other
Date: 11/09/2004
Action: Leak Reported

Map ID
Direction
Distance
Elevation

MAP FINDINGS

Site

Database(s)

EDR ID Number
EPA ID Number

OAKLAND UNIFIED SCHOOL DISTRICT - HARPER BLDG (Continued)

S108245815

Global Id: T06019710391
Action Type: RESPONSE
Date: 11/09/2004
Action: Email Correspondence

Global Id: T06019710391
Action Type: ENFORCEMENT
Date: 07/24/2009
Action: Staff Letter - #20090724

Global Id: T06019710391
Action Type: RESPONSE
Date: 07/02/1993
Action: Other Workplan

LUST:

Global Id: T06019710391
Status: Open - Case Begin Date
Status Date: 08/28/1992

Global Id: T06019710391
Status: Open - Site Assessment
Status Date: 05/19/1993

Global Id: T06019710391
Status: Open - Site Assessment
Status Date: 10/28/2010

CORTESE:

Name: OAKLAND UNIFIED SCHOOL DISTRICT - HARPER BLDG
Address: 314 10TH STREET
City,State,Zip: OAKLAND, CA 94606
Region: CORTESE
Envirostor Id: Not reported
Global ID: T06019710391
Site/Facility Type: LUST CLEANUP SITE
Cleanup Status: OPEN - SITE ASSESSMENT
Status Date: Not reported
Site Code: Not reported
Latitude: Not reported
Longitude: Not reported
Owner: Not reported
Enf Type: Not reported
Swat R: Not reported
Flag: active
Order No: Not reported
Waste Discharge System No: Not reported
Effective Date: Not reported
Region 2: Not reported
WID Id: Not reported
Solid Waste Id No: Not reported
Waste Management Uit Name: Not reported
File Name: Active Open

Map ID
 Direction
 Distance
 Elevation

MAP FINDINGS

Site

Database(s)

EDR ID Number
 EPA ID Number

OAKLAND UNIFIED SCHOOL DISTRICT - HARPER BLDG (Continued)

S108245815

CERS:

Name: OAKLAND UNIFIED SCHOOL DISTRICT - HARPER BLDG
 Address: 314 10TH STREET
 City,State,Zip: OAKLAND, CA 94606
 Site ID: 249183
 CERS ID: T06019710391
 CERS Description: Leaking Underground Storage Tank Cleanup Site

**281
 NW
 1/4-1/2
 0.337 mi.
 1779 ft.**

**521 19TH STREET
 521 19TH STREET
 OAKLAND, CA 94612**

**US BROWNFIELDS 1016346687
 FINDS N/A**

**Relative:
 Lower
 Actual:
 29 ft.**

US BROWNFIELDS:

Name: 521 19TH STREET
 Address: 521 19TH STREET
 City,State,Zip: OAKLAND, CA 94612
 Recipient Name: Oakland, City of
 Grant Type: Assessment
 Property Number: 008-0642-001
 Parcel size: 1.2
 Latitude: 37.808082
 Longitude: -122.270627
 HCM Label: Address Matching-House Number
 Map Scale: 1:24,000
 Point of Reference: Entrance Point of a Facility or Station
 Highlights: Former Use: Residential
 Datum: World Geodetic System of 1984
 Acres Property ID: 28003
 IC Data Access: -
 Start Date: -
 Redev Completion Date: -
 Completed Date: -
 Acres Cleaned Up: -
 Cleanup Funding: -
 Cleanup Funding Source: -
 Assessment Funding: -
 Assessment Funding Source: -
 Redevelopment Funding: -
 Redev. Funding Source: -
 Redev. Funding Entity Name: -
 Redevelopment Start Date: -
 Assessment Funding Entity: -
 Cleanup Funding Entity: -
 Grant Type: -
 Accomplishment Type: Supplemental Assessment
 Accomplishment Count: N
 Cooperative Agreement Number: 97983401
 Start Date: 7/1/2005
 Ownership Entity: Government
 Completion Date: 7/1/2005
 Current Owner: Oakland Redevelopment Agency
 Did Owner Change: Y
 Cleanup Required: U
 Video Available: N
 Photo Available: N

Map ID
Direction
Distance
Elevation

MAP FINDINGS

Site

Database(s)

EDR ID Number
EPA ID Number

521 19TH STREET (Continued)

1016346687

Institutional Controls Required:	U
IC Category Proprietary Controls:	-
IC Cat. Info. Devices:	-
IC Cat. Gov. Controls:	-
IC Cat. Enforcement Permit Tools:	-
IC in place date:	-
IC in place:	U
State/tribal program date:	-
State/tribal program ID:	-
State/tribal NFA date:	-
Air cleaned:	-
Asbestos found:	-
Asbestos cleaned:	-
Controlled substance found:	-
Controlled substance cleaned:	-
Drinking water affected:	-
Drinking water cleaned:	-
Groundwater affected:	Y
Groundwater cleaned:	Y
Lead contaminant found:	-
Lead cleaned up:	-
No media affected:	-
Unknown media affected:	-
Other cleaned up:	-
Other metals found:	-
Other metals cleaned:	-
Other contaminants found:	-
Other contaminants found description:	-
PAHs found:	-
PAHs cleaned up:	-
PCBs found:	-
PCBs cleaned up:	-
Petro products found:	-
Petro products cleaned:	-
Sediments found:	-
Sediments cleaned:	-
Soil affected:	-
Soil cleaned up:	-
Surface water cleaned:	-
VOCs found:	Y
VOCs cleaned:	Y
Cleanup other description:	-
Num. of cleanup and re-dev. jobs:	-
Past use greenspace acreage:	-
Past use residential acreage:	-
Surface Water:	-
Past use commercial acreage:	-
Past use industrial acreage:	-
Future use greenspace acreage:	-
Future use residential acreage:	-
Future use commercial acreage:	-
Future use industrial acreage:	-
Superfund Fed. landowner flag:	U
Arsenic cleaned up:	-
Cadmium cleaned up:	-
Chromium cleaned up:	-
Copper cleaned up:	-

Map ID
 Direction
 Distance
 Elevation

MAP FINDINGS

Site

Database(s)

EDR ID Number
 EPA ID Number

521 19TH STREET (Continued)

1016346687

Iron cleaned up:	-
mercury cleaned up:	-
Nickel Cleaned Up:	-
No clean up:	-
Pesticides cleaned up:	-
Selenium cleaned up:	-
SVOCs cleaned up:	-
Unknown clean up:	-
Arsenic contaminant found:	-
Cadmium contaminant found:	-
Chromium contaminant found:	-
Copper contaminant found:	-
Iron contaminant found:	-
Mercury contaminant found:	-
Nickel contaminant found:	-
No contaminant found:	-
Pesticides contaminant found:	-
Selenium contaminant found:	-
SVOCs contaminant found:	-
Unknown contaminant found:	-
Future Use: Multistory	-
Media affected Bluiding Material:	-
Media affected indoor air:	-
Building material media cleaned up:	-
Indoor air media cleaned up:	-
Unknown media cleaned up:	-
Past Use: Multistory	-
Property Description:	Residential
Below Poverty Number:	3104
Below Poverty Percent:	30.95
Meidan Income:	4877
Meidan Income Number:	5574
Meidan Income Percent:	55.58
Vacant Housing Number:	820
Vacant Housing Percent:	12.68
Unemployed Number:	579
Unemployed Percent:	5.77
Name:	521 19TH STREET
Address:	521 19TH STREET
City,State,Zip:	OAKLAND, CA 94612
Recipient Name:	Oakland, City of
Grant Type:	Assessment
Property Number:	008-0642-001
Parcel size:	1.2
Latitude:	37.808082
Longitude:	-122.270627
HCM Label:	Address Matching-House Number
Map Scale:	1:24,000
Point of Reference:	Entrance Point of a Facility or Station
Highlights:	Former Use: Residential
Datum:	World Geodetic System of 1984
Acres Property ID:	28003
IC Data Access:	-
Start Date:	-
Redev Completion Date:	-
Completed Date:	-

Map ID
Direction
Distance
Elevation

MAP FINDINGS

Site

Database(s)

EDR ID Number
EPA ID Number

521 19TH STREET (Continued)

1016346687

Acres Cleaned Up:	-
Cleanup Funding:	-
Cleanup Funding Source:	-
Assessment Funding:	3773.58
Assessment Funding Source:	-
Redevelopment Funding:	-
Redev. Funding Source:	-
Redev. Funding Entity Name:	-
Redevelopment Start Date:	-
Assessment Funding Entity:	US EPA - Brownfields Assessment Cooperative Agreement
Cleanup Funding Entity:	-
Grant Type:	-
Accomplishment Type:	Phase II Environmental Assessment
Accomplishment Count:	Y
Cooperative Agreement Number:	97983401
Start Date:	7/1/2005
Ownership Entity:	Government
Completion Date:	7/1/2005
Current Owner:	Oakland Redevelopment Agency
Did Owner Change:	Y
Cleanup Required:	U
Video Available:	N
Photo Available:	N
Institutional Controls Required:	U
IC Category Proprietary Controls:	-
IC Cat. Info. Devices:	-
IC Cat. Gov. Controls:	-
IC Cat. Enforcement Permit Tools:	-
IC in place date:	-
IC in place:	U
State/tribal program date:	-
State/tribal program ID:	-
State/tribal NFA date:	-
Air cleaned:	-
Asbestos found:	-
Asbestos cleaned:	-
Controlled substance found:	-
Controlled substance cleaned:	-
Drinking water affected:	-
Drinking water cleaned:	-
Groundwater affected:	Y
Groundwater cleaned:	Y
Lead contaminant found:	-
Lead cleaned up:	-
No media affected:	-
Unknown media affected:	-
Other cleaned up:	-
Other metals found:	-
Other metals cleaned:	-
Other contaminants found:	-
Other contams found description:	-
PAHs found:	-
PAHs cleaned up:	-
PCBs found:	-
PCBs cleaned up:	-
Petro products found:	-
Petro products cleaned:	-

Map ID
 Direction
 Distance
 Elevation

MAP FINDINGS

Site

Database(s)

EDR ID Number
 EPA ID Number

521 19TH STREET (Continued)

1016346687

Sediments found:	-
Sediments cleaned:	-
Soil affected:	-
Soil cleaned up:	-
Surface water cleaned:	-
VOCs found:	Y
VOCs cleaned:	Y
Cleanup other description:	-
Num. of cleanup and re-dev. jobs:	-
Past use greenspace acreage:	-
Past use residential acreage:	-
Surface Water:	-
Past use commercial acreage:	-
Past use industrial acreage:	-
Future use greenspace acreage:	-
Future use residential acreage:	-
Future use commercial acreage:	-
Future use industrial acreage:	-
Superfund Fed. landowner flag:	U
Arsenic cleaned up:	-
Cadmium cleaned up:	-
Chromium cleaned up:	-
Copper cleaned up:	-
Iron cleaned up:	-
mercury cleaned up:	-
Nickel Cleaned Up:	-
No clean up:	-
Pesticides cleaned up:	-
Selenium cleaned up:	-
SVOCs cleaned up:	-
Unknown clean up:	-
Arsenic contaminant found:	-
Cadmium contaminant found:	-
Chromium contaminant found:	-
Copper contaminant found:	-
Iron contaminant found:	-
Mercury contaminant found:	-
Nickel contaminant found:	-
No contaminant found:	-
Pesticides contaminant found:	-
Selenium contaminant found:	-
SVOCs contaminant found:	-
Unknown contaminant found:	-
Future Use: Multistory	-
Media affected Bluiding Material:	-
Media affected indoor air:	-
Building material media cleaned up:	-
Indoor air media cleaned up:	-
Unknown media cleaned up:	-
Past Use: Multistory	-
Property Description:	Residential
Below Poverty Number:	3104
Below Poverty Percent:	30.95
Meidan Income:	4877
Meidan Income Number:	5574
Meidan Income Percent:	55.58
Vacant Housing Number:	820

Map ID
Direction
Distance
Elevation

MAP FINDINGS

Site

Database(s)

EDR ID Number
EPA ID Number

521 19TH STREET (Continued)

1016346687

Vacant Housing Percent:	12.68
Unemployed Number:	579
Unemployed Percent:	5.77
Name:	521 19TH STREET
Address:	521 19TH STREET
City,State,Zip:	OAKLAND, CA 94612
Recipient Name:	Oakland, City of
Grant Type:	Assessment
Property Number:	008-0642-001
Parcel size:	1.2
Latitude:	37.808082
Longitude:	-122.270627
HCM Label:	Address Matching-House Number
Map Scale:	1:24,000
Point of Reference:	Entrance Point of a Facility or Station
Highlights:	Former Use: Residential
Datum:	World Geodetic System of 1984
Acres Property ID:	28003
IC Data Access:	-
Start Date:	-
Redev Completion Date:	-
Completed Date:	-
Acres Cleaned Up:	-
Cleanup Funding:	-
Cleanup Funding Source:	-
Assessment Funding:	-
Assessment Funding Source:	-
Redevelopment Funding:	-
Redev. Funding Source:	-
Redev. Funding Entity Name:	-
Redevelopment Start Date:	-
Assessment Funding Entity:	-
Cleanup Funding Entity:	-
Grant Type:	-
Accomplishment Type:	-
Accomplishment Count:	-
Cooperative Agreement Number:	97983401
Start Date:	-
Ownership Entity:	Government
Completion Date:	-
Current Owner:	Oakland Redevelopment Agency
Did Owner Change:	Y
Cleanup Required:	U
Video Available:	N
Photo Available:	N
Institutional Controls Required:	U
IC Category Proprietary Controls:	-
IC Cat. Info. Devices:	-
IC Cat. Gov. Controls:	-
IC Cat. Enforcement Permit Tools:	-
IC in place date:	-
IC in place:	U
State/tribal program date:	-
State/tribal program ID:	-
State/tribal NFA date:	-
Air cleaned:	-

Map ID
 Direction
 Distance
 Elevation

MAP FINDINGS

Site

Database(s)

EDR ID Number
 EPA ID Number

521 19TH STREET (Continued)

1016346687

Asbestos found:	-
Asbestos cleaned:	-
Controlled substance found:	-
Controlled substance cleaned:	-
Drinking water affected:	-
Drinking water cleaned:	-
Groundwater affected:	Y
Groundwater cleaned:	Y
Lead contaminant found:	-
Lead cleaned up:	-
No media affected:	-
Unknown media affected:	-
Other cleaned up:	-
Other metals found:	-
Other metals cleaned:	-
Other contaminants found:	-
Other contaminants found description:	-
PAHs found:	-
PAHs cleaned up:	-
PCBs found:	-
PCBs cleaned up:	-
Petro products found:	-
Petro products cleaned:	-
Sediments found:	-
Sediments cleaned:	-
Soil affected:	-
Soil cleaned up:	-
Surface water cleaned:	-
VOCs found:	Y
VOCs cleaned:	Y
Cleanup other description:	-
Num. of cleanup and re-dev. jobs:	-
Past use greenspace acreage:	-
Past use residential acreage:	-
Surface Water:	-
Past use commercial acreage:	-
Past use industrial acreage:	-
Future use greenspace acreage:	-
Future use residential acreage:	-
Future use commercial acreage:	-
Future use industrial acreage:	-
Superfund Fed. landowner flag:	U
Arsenic cleaned up:	-
Cadmium cleaned up:	-
Chromium cleaned up:	-
Copper cleaned up:	-
Iron cleaned up:	-
mercury cleaned up:	-
Nickel Cleaned Up:	-
No clean up:	-
Pesticides cleaned up:	-
Selenium cleaned up:	-
SVOCs cleaned up:	-
Unknown clean up:	-
Arsenic contaminant found:	-
Cadmium contaminant found:	-
Chromium contaminant found:	-

Map ID
 Direction
 Distance
 Elevation

MAP FINDINGS

Site

Database(s)

EDR ID Number
 EPA ID Number

521 19TH STREET (Continued)

1016346687

Copper contaminant found: -
 Iron contaminant found: -
 Mercury contaminant found: -
 Nickel contaminant found: -
 No contaminant found: -
 Pesticides contaminant found: -
 Selenium contaminant found: -
 SVOCs contaminant found: -
 Unknown contaminant found: -
 Future Use: Multistory -
 Media affected Bluiding Material: -
 Media affected indoor air: -
 Building material media cleaned up: -
 Indoor air media cleaned up: -
 Unknown media cleaned up: -
 Past Use: Multistory -
 Property Description: Residential
 Below Poverty Number: 3104
 Below Poverty Percent: 30.95
 Meidan Income: 4877
 Meidan Income Number: 5574
 Meidan Income Percent: 55.58
 Vacant Housing Number: 820
 Vacant Housing Percent: 12.68
 Unemployed Number: 579
 Unemployed Percent: 5.77

FINDS:

Registry ID: 110038711338

[Click Here for FRS Facility Detail Report:](#)

Environmental Interest/Information System:

US EPA Assessment, Cleanup and Redevelopment Exchange System (ACRES) is an federal online database for Brownfields Grantees to electronically submit data directly to EPA.

[Click this hyperlink](#) while viewing on your computer to access additional FINDS: detail in the EDR Site Report.

AO282
West
1/4-1/2
0.348 mi.
1839 ft.

SHELL
510 14TH
OAKLAND, CA 94606
Site 1 of 2 in cluster AO

HIST CORTESE **S110060320**
N/A

Relative:
Higher

HIST CORTESE:
 edr_fname: SHELL
 edr_fadd1: 510 14TH
 City,State,Zip: OAKLAND, CA 94606
 Region: CORTESE
 Facility County Code: 1
 Reg By: LTNKA
 Reg Id: 01-1371

Actual:
42 ft.

Map ID
Direction
Distance
Elevation

MAP FINDINGS

Site

Database(s)

EDR ID Number
EPA ID Number

AN283
SW
1/4-1/2
0.349 mi.
1841 ft.

CHINATOWN REDEVELOPMENT - OAKLAND
BOUNDED BY 11TH, 10TH,WEBSTER & FRANKLIN
OAKLAND, CA 94601

ENVIROSTOR S116165239
N/A

Site 2 of 2 in cluster AN

Relative:
Higher
Actual:
42 ft.

ENVIROSTOR:
Name: CHINATOWN REDEVELOPMENT - OAKLAND
Address: BOUNDED BY 11TH, 10TH,WEBSTER & FRANKLIN
City,State,Zip: OAKLAND, CA 94601
Facility ID: 01490015
Status: Refer: Other Agency
Status Date: 07/29/1994
Site Code: Not reported
Site Type: Historical
Site Type Detailed: * Historical
Acres: Not reported
NPL: NO
Regulatory Agencies: NONE SPECIFIED
Lead Agency: NONE SPECIFIED
Program Manager: Not reported
Supervisor: Referred - Not Assigned
Division Branch: Cleanup Berkeley
Assembly: Not reported
Senate: Not reported
Special Program: Not reported
Restricted Use: NO
Site Mgmt Req: NONE SPECIFIED
Funding: Not reported
Latitude: 37.80093
Longitude: -122.2710
APN: NONE SPECIFIED
Past Use: NONE SPECIFIED
Potential COC: * CONTAMINATED SOIL * WASTE OIL & MIXED OIL
Confirmed COC: NONE SPECIFIED
Potential Description: NONE SPECIFIED
Alias Name: CHINA REDEVELOPMENT PROJECT IN OAKLAND.
Alias Type: Alternate Name
Alias Name: 01490015
Alias Type: Envirostor ID Number

Completed Info:

Completed Area Name: PROJECT WIDE
Completed Sub Area Name: Not reported
Completed Document Type: * Discovery
Completed Date: 01/01/1988
Comments: FACILITY IDENTIFIED FACILITY IDENTIFIED BY CITY AND NOW LEAD AGENCY
IS COUNTY SAMPLE RESULTS PETROLEUM HYDROCARBONS; DIESEL, FUEL AND
MOTOR OILS

Completed Area Name: PROJECT WIDE
Completed Sub Area Name: Not reported
Completed Document Type: Site Screening
Completed Date: 06/13/1988
Comments: SITE SCREENING DONE PRESENTLY AN INSPECTION AND CLEANUP IS BEING
CONDUCTED. RECOMMENDATION PENDING COUNTY CLEANUP OF PETROLEUM
HYDROCARBONS

Future Area Name: Not reported
Future Sub Area Name: Not reported

Map ID
 Direction
 Distance
 Elevation

MAP FINDINGS

Site

Database(s)

EDR ID Number
 EPA ID Number

CHINATOWN REDEVELOPMENT - OAKLAND (Continued)

S116165239

Future Document Type: Not reported
 Future Due Date: Not reported
 Schedule Area Name: Not reported
 Schedule Sub Area Name: Not reported
 Schedule Document Type: Not reported
 Schedule Due Date: Not reported
 Schedule Revised Date: Not reported

**AP284
 NW
 1/4-1/2
 0.350 mi.
 1849 ft.**

**540 18TH STREET
 540 18TH STREET
 OAKLAND, CA 94612
 Site 1 of 4 in cluster AP**

**US BROWNFIELDS 1016346659
 FINDS N/A**

**Relative:
 Lower
 Actual:
 33 ft.**

US BROWNFIELDS:
 Name: 540 18TH STREET
 Address: 540 18TH STREET
 City,State,Zip: OAKLAND, CA 94612
 Recipient Name: Oakland, City of
 Grant Type: Assessment
 Property Number: 008-0642-003
 Parcel size: 0
 Latitude: 37.80789
 Longitude: -122.27153
 HCM Label: Address Matching-House Number
 Map Scale: 1:24,000
 Point of Reference: Entrance Point of a Facility or Station
 Highlights: Former Use: Parking
 Datum: World Geodetic System of 1984
 Acres Property ID: 27903
 IC Data Access: -
 Start Date: -
 Redev Completion Date: -
 Completed Date: -
 Acres Cleaned Up: -
 Cleanup Funding: -
 Cleanup Funding Source: -
 Assessment Funding: 3773.58
 Assessment Funding Source: -
 Redevelopment Funding: -
 Redev. Funding Source: -
 Redev. Funding Entity Name: -
 Redevelopment Start Date: -
 Assessment Funding Entity: US EPA - Brownfields Assessment Cooperative Agreement
 Cleanup Funding Entity: -
 Grant Type: -
 Accomplishment Type: Phase II Environmental Assessment
 Accomplishment Count: Y
 Cooperative Agreement Number: 97983401
 Start Date: 7/1/2005
 Ownership Entity: Government
 Completion Date: 7/1/2005
 Current Owner: Oakland Redevelopment Agency
 Did Owner Change: Y
 Cleanup Required: U
 Video Available: N
 Photo Available: N
 Institutional Controls Required: U

Map ID
Direction
Distance
Elevation

MAP FINDINGS

Site

Database(s)

EDR ID Number
EPA ID Number

540 18TH STREET (Continued)

1016346659

IC Category Proprietary Controls:	-
IC Cat. Info. Devices:	-
IC Cat. Gov. Controls:	-
IC Cat. Enforcement Permit Tools:	-
IC in place date:	-
IC in place:	U
State/tribal program date:	-
State/tribal program ID:	-
State/tribal NFA date:	-
Air cleaned:	-
Asbestos found:	-
Asbestos cleaned:	-
Controlled substance found:	-
Controlled substance cleaned:	-
Drinking water affected:	-
Drinking water cleaned:	-
Groundwater affected:	Y
Groundwater cleaned:	Y
Lead contaminant found:	-
Lead cleaned up:	-
No media affected:	-
Unknown media affected:	-
Other cleaned up:	-
Other metals found:	-
Other metals cleaned:	-
Other contaminants found:	-
Other contams found description:	-
PAHs found:	-
PAHs cleaned up:	-
PCBs found:	-
PCBs cleaned up:	-
Petro products found:	-
Petro products cleaned:	-
Sediments found:	-
Sediments cleaned:	-
Soil affected:	-
Soil cleaned up:	-
Surface water cleaned:	-
VOCs found:	Y
VOCs cleaned:	Y
Cleanup other description:	-
Num. of cleanup and re-dev. jobs:	-
Past use greenspace acreage:	-
Past use residential acreage:	-
Surface Water:	-
Past use commercial acreage:	-
Past use industrial acreage:	-
Future use greenspace acreage:	-
Future use residential acreage:	-
Future use commercial acreage:	-
Future use industrial acreage:	-
Superfund Fed. landowner flag:	U
Arsenic cleaned up:	-
Cadmium cleaned up:	-
Chromium cleaned up:	-
Copper cleaned up:	-
Iron cleaned up:	-

Map ID
 Direction
 Distance
 Elevation

MAP FINDINGS

Site

Database(s)

EDR ID Number
 EPA ID Number

540 18TH STREET (Continued)

1016346659

mercury cleaned up: -
 Nickel Cleaned Up: -
 No clean up: -
 Pesticides cleaned up: -
 Selenium cleaned up: -
 SVOCs cleaned up: -
 Unknown clean up: -
 Arsenic contaminant found: -
 Cadmium contaminant found: -
 Chromium contaminant found: -
 Copper contaminant found: -
 Iron contaminant found: -
 Mercury contaminant found: -
 Nickel contaminant found: -
 No contaminant found: -
 Pesticides contaminant found: -
 Selenium contaminant found: -
 SVOCs contaminant found: -
 Unknown contaminant found: -
 Future Use: Multistory -
 Media affected Bluiding Material: -
 Media affected indoor air: -
 Building material media cleaned up: -
 Indoor air media cleaned up: -
 Unknown media cleaned up: -
 Past Use: Multistory -
 Property Description: Parking
 Below Poverty Number: 3261
 Below Poverty Percent: 30.59
 Meidan Income: 5928
 Meidan Income Number: 5898
 Meidan Income Percent: 55.33
 Vacant Housing Number: 873
 Vacant Housing Percent: 12.89
 Unemployed Number: 617
 Unemployed Percent: 5.79

Name: 540 18TH STREET
 Address: 540 18TH STREET
 City,State,Zip: OAKLAND, CA 94612
 Recipient Name: Oakland, City of
 Grant Type: Assessment
 Property Number: 008-0642-003
 Parcel size: 0
 Latitude: 37.80789
 Longitude: -122.27153
 HCM Label: Address Matching-House Number
 Map Scale: 1:24,000
 Point of Reference: Entrance Point of a Facility or Station
 Highlights: Former Use: Parking
 Datum: World Geodetic System of 1984
 Acres Property ID: 27903
 IC Data Access: -
 Start Date: -
 Redev Completion Date: -
 Completed Date: -
 Acres Cleaned Up: -

Map ID
Direction
Distance
Elevation

MAP FINDINGS

Site

Database(s)

EDR ID Number
EPA ID Number

540 18TH STREET (Continued)

1016346659

Cleanup Funding:	-
Cleanup Funding Source:	-
Assessment Funding:	-
Assessment Funding Source:	-
Redevelopment Funding:	-
Redev. Funding Source:	-
Redev. Funding Entity Name:	-
Redevelopment Start Date:	-
Assessment Funding Entity:	-
Cleanup Funding Entity:	-
Grant Type:	-
Accomplishment Type:	Supplemental Assessment
Accomplishment Count:	N
Cooperative Agreement Number:	97983401
Start Date:	7/1/2005
Ownership Entity:	Government
Completion Date:	7/1/2005
Current Owner:	Oakland Redevelopment Agency
Did Owner Change:	Y
Cleanup Required:	U
Video Available:	N
Photo Available:	N
Institutional Controls Required:	U
IC Category Proprietary Controls:	-
IC Cat. Info. Devices:	-
IC Cat. Gov. Controls:	-
IC Cat. Enforcement Permit Tools:	-
IC in place date:	-
IC in place:	U
State/tribal program date:	-
State/tribal program ID:	-
State/tribal NFA date:	-
Air cleaned:	-
Asbestos found:	-
Asbestos cleaned:	-
Controlled substance found:	-
Controlled substance cleaned:	-
Drinking water affected:	-
Drinking water cleaned:	-
Groundwater affected:	Y
Groundwater cleaned:	Y
Lead contaminant found:	-
Lead cleaned up:	-
No media affected:	-
Unknown media affected:	-
Other cleaned up:	-
Other metals found:	-
Other metals cleaned:	-
Other contaminants found:	-
Other contams found description:	-
PAHs found:	-
PAHs cleaned up:	-
PCBs found:	-
PCBs cleaned up:	-
Petro products found:	-
Petro products cleaned:	-
Sediments found:	-

Map ID
 Direction
 Distance
 Elevation

MAP FINDINGS

Site

Database(s)

EDR ID Number
 EPA ID Number

540 18TH STREET (Continued)

1016346659

Sediments cleaned:	-
Soil affected:	-
Soil cleaned up:	-
Surface water cleaned:	-
VOCs found:	Y
VOCs cleaned:	Y
Cleanup other description:	-
Num. of cleanup and re-dev. jobs:	-
Past use greenspace acreage:	-
Past use residential acreage:	-
Surface Water:	-
Past use commercial acreage:	-
Past use industrial acreage:	-
Future use greenspace acreage:	-
Future use residential acreage:	-
Future use commercial acreage:	-
Future use industrial acreage:	-
Superfund Fed. landowner flag:	U
Arsenic cleaned up:	-
Cadmium cleaned up:	-
Chromium cleaned up:	-
Copper cleaned up:	-
Iron cleaned up:	-
mercury cleaned up:	-
Nickel Cleaned Up:	-
No clean up:	-
Pesticides cleaned up:	-
Selenium cleaned up:	-
SVOCs cleaned up:	-
Unknown clean up:	-
Arsenic contaminant found:	-
Cadmium contaminant found:	-
Chromium contaminant found:	-
Copper contaminant found:	-
Iron contaminant found:	-
Mercury contaminant found:	-
Nickel contaminant found:	-
No contaminant found:	-
Pesticides contaminant found:	-
Selenium contaminant found:	-
SVOCs contaminant found:	-
Unknown contaminant found:	-
Future Use: Multistory	-
Media affected Bluiding Material:	-
Media affected indoor air:	-
Building material media cleaned up:	-
Indoor air media cleaned up:	-
Unknown media cleaned up:	-
Past Use: Multistory	-
Property Description:	Parking
Below Poverty Number:	3261
Below Poverty Percent:	30.59
Meidan Income:	5928
Meidan Income Number:	5898
Meidan Income Percent:	55.33
Vacant Housing Number:	873
Vacant Housing Percent:	12.89

Map ID
Direction
Distance
Elevation

MAP FINDINGS

Site

Database(s)

EDR ID Number
EPA ID Number

540 18TH STREET (Continued)

1016346659

Unemployed Number:	617
Unemployed Percent:	5.79
Name:	540 18TH STREET
Address:	540 18TH STREET
City,State,Zip:	OAKLAND, CA 94612
Recipient Name:	Oakland, City of
Grant Type:	Assessment
Property Number:	008-0642-003
Parcel size:	0
Latitude:	37.80789
Longitude:	-122.27153
HCM Label:	Address Matching-House Number
Map Scale:	1:24,000
Point of Reference:	Entrance Point of a Facility or Station
Highlights:	Former Use: Parking
Datum:	World Geodetic System of 1984
Acres Property ID:	27903
IC Data Access:	-
Start Date:	-
Redev Completion Date:	-
Completed Date:	-
Acres Cleaned Up:	-
Cleanup Funding:	-
Cleanup Funding Source:	-
Assessment Funding:	-
Assessment Funding Source:	-
Redevelopment Funding:	-
Redev. Funding Source:	-
Redev. Funding Entity Name:	-
Redevelopment Start Date:	-
Assessment Funding Entity:	-
Cleanup Funding Entity:	-
Grant Type:	-
Accomplishment Type:	-
Accomplishment Count:	-
Cooperative Agreement Number:	97983401
Start Date:	-
Ownership Entity:	Government
Completion Date:	-
Current Owner:	Oakland Redevelopment Agency
Did Owner Change:	Y
Cleanup Required:	U
Video Available:	N
Photo Available:	N
Institutional Controls Required:	U
IC Category Proprietary Controls:	-
IC Cat. Info. Devices:	-
IC Cat. Gov. Controls:	-
IC Cat. Enforcement Permit Tools:	-
IC in place date:	-
IC in place:	U
State/tribal program date:	-
State/tribal program ID:	-
State/tribal NFA date:	-
Air cleaned:	-
Asbestos found:	-

Map ID
Direction
Distance
Elevation

MAP FINDINGS

Site

Database(s)

EDR ID Number
EPA ID Number

540 18TH STREET (Continued)

1016346659

Asbestos cleaned:	-
Controlled substance found:	-
Controlled substance cleaned:	-
Drinking water affected:	-
Drinking water cleaned:	-
Groundwater affected:	Y
Groundwater cleaned:	Y
Lead contaminant found:	-
Lead cleaned up:	-
No media affected:	-
Unknown media affected:	-
Other cleaned up:	-
Other metals found:	-
Other metals cleaned:	-
Other contaminants found:	-
Other contaminants found description:	-
PAHs found:	-
PAHs cleaned up:	-
PCBs found:	-
PCBs cleaned up:	-
Petro products found:	-
Petro products cleaned:	-
Sediments found:	-
Sediments cleaned:	-
Soil affected:	-
Soil cleaned up:	-
Surface water cleaned:	-
VOCs found:	Y
VOCs cleaned:	Y
Cleanup other description:	-
Num. of cleanup and re-dev. jobs:	-
Past use greenspace acreage:	-
Past use residential acreage:	-
Surface Water:	-
Past use commercial acreage:	-
Past use industrial acreage:	-
Future use greenspace acreage:	-
Future use residential acreage:	-
Future use commercial acreage:	-
Future use industrial acreage:	-
Superfund Fed. landowner flag:	U
Arsenic cleaned up:	-
Cadmium cleaned up:	-
Chromium cleaned up:	-
Copper cleaned up:	-
Iron cleaned up:	-
mercury cleaned up:	-
Nickel Cleaned Up:	-
No clean up:	-
Pesticides cleaned up:	-
Selenium cleaned up:	-
SVOCs cleaned up:	-
Unknown clean up:	-
Arsenic contaminant found:	-
Cadmium contaminant found:	-
Chromium contaminant found:	-
Copper contaminant found:	-

Map ID
 Direction
 Distance
 Elevation

MAP FINDINGS

Site

Database(s)

EDR ID Number
 EPA ID Number

540 18TH STREET (Continued)

1016346659

Iron contaminant found: -
 Mercury contaminant found: -
 Nickel contaminant found: -
 No contaminant found: -
 Pesticides contaminant found: -
 Selenium contaminant found: -
 SVOCs contaminant found: -
 Unknown contaminant found: -
 Future Use: Multistory -
 Media affected Bluiding Material: -
 Media affected indoor air: -
 Building material media cleaned up: -
 Indoor air media cleaned up: -
 Unknown media cleaned up: -
 Past Use: Multistory -
 Property Description: Parking
 Below Poverty Number: 3261
 Below Poverty Percent: 30.59
 Meidan Income: 5928
 Meidan Income Number: 5898
 Meidan Income Percent: 55.33
 Vacant Housing Number: 873
 Vacant Housing Percent: 12.89
 Unemployed Number: 617
 Unemployed Percent: 5.79

FINDS:

Registry ID: 110038711043

[Click Here for FRS Facility Detail Report:](#)

Environmental Interest/Information System:

US EPA Assessment, Cleanup and Redevelopment Exchange System (ACRES) is an federal online database for Brownfields Grantees to electronically submit data directly to EPA.

[Click this hyperlink](#) while viewing on your computer to access additional FINDS: detail in the EDR Site Report.

285
North
1/4-1/2
0.355 mi.
1875 ft.

CENTER TWENTY-ONE FRANKLIN TOWER
2100-2150 FRANKLIN STREET
OAKLAND, CA 94612

LUST
Alameda County CS
Cortese
CERS

S109285387
N/A

Relative:
Lower
Actual:
20 ft.

LUST:

Name: CENTER TWENTY-ONE FRANKLIN TOWER
 Address: 2100-2150 FRANKLIN STREET
 City,State,Zip: OAKLAND, CA 94612
 Lead Agency: ALAMEDA COUNTY LOP
 Case Type: LUST Cleanup Site
 Geo Track: http://geotracker.waterboards.ca.gov/profile_report.asp?global_id=T10000000422
 Global Id: T10000000422
 Latitude: 37.810288614472
 Longitude: -122.26600078
 Status: Completed - Case Closed
 Status Date: 11/16/2012
 Case Worker: PK
 RB Case Number: NA

Map ID
Direction
Distance
Elevation

MAP FINDINGS

Site

Database(s)

EDR ID Number
EPA ID Number

CENTER TWENTY-ONE FRANKLIN TOWER (Continued)

S109285387

Local Agency: ALAMEDA COUNTY LOP
File Location: All Files are on GeoTracker or in the Local Agency Database
Local Case Number: RO0002984
Potential Media Affect: Other Groundwater (uses other than drinking water)
Potential Contaminants of Concern: Heating Oil / Fuel Oil, Lead
Site History: In 2006, the site was being redeveloped with a multi-story office building. During construction activities, an UST was discovered and subsequently removed. Elevated concentrations of petroleum hydrocarbons were detected at the site. Several borings were installed to delineate the extent of the groundwater contaminant plume.

LUST:

Global Id: T10000000422
Contact Type: Local Agency Caseworker
Contact Name: PARESH KHATRI
Organization Name: ALAMEDA COUNTY LOP
Address: 1131 HARBOR BAY PARKWAY
City: ALAMEDA
Email: paresh.khatri@acgov.org
Phone Number: 5107772478

Global Id: T10000000422
Contact Type: Regional Board Caseworker
Contact Name: Regional Water Board
Organization Name: SAN FRANCISCO BAY RWQCB (REGION 2)
Address: 1515 CLAY ST SUITE 1400
City: OAKLAND
Email: Not reported
Phone Number: Not reported

LUST:

Global Id: T10000000422
Action Type: Other
Date: 05/12/2006
Action: Leak Discovery

Global Id: T10000000422
Action Type: Other
Date: 07/21/2008
Action: Leak Reported

Global Id: T10000000422
Action Type: ENFORCEMENT
Date: 11/16/2012
Action: Closure/No Further Action Letter

Global Id: T10000000422
Action Type: REMEDIATION
Date: 08/11/2006
Action: Excavation

Global Id: T10000000422
Action Type: REMEDIATION
Date: 05/12/2006
Action: Excavation

Map ID
Direction
Distance
Elevation

MAP FINDINGS

Site

Database(s)

EDR ID Number
EPA ID Number

CENTER TWENTY-ONE FRANKLIN TOWER (Continued)

S109285387

Global Id: T10000000422
Action Type: ENFORCEMENT
Date: 03/05/2012
Action: File review

Global Id: T10000000422
Action Type: Other
Date: 05/12/2006
Action: Leak Stopped

Global Id: T10000000422
Action Type: ENFORCEMENT
Date: 04/16/2009
Action: Staff Letter - #20090416

Global Id: T10000000422
Action Type: ENFORCEMENT
Date: 07/28/2009
Action: Staff Letter - #20090728

Global Id: T10000000422
Action Type: RESPONSE
Date: 07/30/2009
Action: Monitoring Report - Semi-Annually

Global Id: T10000000422
Action Type: RESPONSE
Date: 06/18/2009
Action: Sensitive Receptor Survey Report

Global Id: T10000000422
Action Type: RESPONSE
Date: 06/18/2009
Action: Fact Sheets - Public Participation

LUST:

Global Id: T10000000422
Status: Open - Case Begin Date
Status Date: 05/12/2006

Global Id: T10000000422
Status: Open - Site Assessment
Status Date: 05/12/2006

Global Id: T10000000422
Status: Open - Site Assessment
Status Date: 07/12/2008

Global Id: T10000000422
Status: Completed - Case Closed
Status Date: 11/16/2012

Alameda County CS:

Name: CENTER TWENTY-ONE FRANKLIN TOWER
Address: 2100-2150 FRANKLIN ST

Map ID
Direction
Distance
Elevation

MAP FINDINGS

Site

Database(s)

EDR ID Number
EPA ID Number

CENTER TWENTY-ONE FRANKLIN TOWER (Continued)

S109285387

City,State,Zip: OAKLAND, CA 94612
Status: Leak Confirmation
Record Id: RO0002984
PE: 5602
Facility Status: Leak Confirmation
Latitude: Not reported
Longitude: Not reported

Name: CENTER TWENTY-ONE FRANKLIN TOWER
Address: 2100-2150 FRANKLIN ST
City,State,Zip: OAKLAND, CA 94612
Status: Preliminary Site Assessment Underway
Record Id: RO0002984
PE: 5602
Facility Status: Preliminary Site Assessment Underway
Latitude: Not reported
Longitude: Not reported

Name: CENTER TWENTY-ONE FRANKLIN TOWER
Address: 2100-2150 FRANKLIN ST
City,State,Zip: OAKLAND, CA 94612
Status: Pollution Characterization
Record Id: RO0002984
PE: 5602
Facility Status: Pollution Charaterization
Latitude: Not reported
Longitude: Not reported

Name: CENTER TWENTY-ONE FRANKLIN TOWER
Address: 2100-2150 FRANKLIN ST
City,State,Zip: OAKLAND, CA 94612
Status: Case Closed
Record Id: RO0002984
PE: 5602
Facility Status: Case Closed
Latitude: Not reported
Longitude: Not reported

CORTESE:

Name: CENTER TWENTY-ONE FRANKLIN TOWER
Address: 2100-2150 FRANKLIN STREET
City,State,Zip: OAKLAND, CA 94612
Region: CORTESE
Envirostor Id: Not reported
Global ID: T10000000422
Site/Facility Type: LUST CLEANUP SITE
Cleanup Status: COMPLETED - CASE CLOSED
Status Date: Not reported
Site Code: Not reported
Latitude: Not reported
Longitude: Not reported
Owner: Not reported
Enf Type: Not reported
Swat R: Not reported
Flag: active
Order No: Not reported
Waste Discharge System No: Not reported

Map ID
 Direction
 Distance
 Elevation

MAP FINDINGS

Site

Database(s)

EDR ID Number
 EPA ID Number

CENTER TWENTY-ONE FRANKLIN TOWER (Continued)

S109285387

Effective Date: Not reported
 Region 2: Not reported
 WID Id: Not reported
 Solid Waste Id No: Not reported
 Waste Management Uit Name: Not reported
 File Name: Active Open

CERS:

Name: CENTER TWENTY-ONE FRANKLIN TOWER
 Address: 2100-2150 FRANKLIN STREET
 City,State,Zip: OAKLAND, CA 94612
 Site ID: 197082
 CERS ID: T10000000422
 CERS Description: Leaking Underground Storage Tank Cleanup Site

Affiliation:

Affiliation Type Desc: Local Agency Caseworker
 Entity Name: PARESH KHATRI - ALAMEDA COUNTY LOP
 Entity Title: Not reported
 Affiliation Address: 1131 HARBOR BAY PARKWAY
 Affiliation City: ALAMEDA
 Affiliation State: CA
 Affiliation Country: Not reported
 Affiliation Zip: Not reported
 Affiliation Phone: 5107772478,

Affiliation Type Desc: Regional Board Caseworker
 Entity Name: Regional Water Board - SAN FRANCISCO BAY RWQCB (REGION 2)
 Entity Title: Not reported
 Affiliation Address: 1515 CLAY ST SUITE 1400
 Affiliation City: OAKLAND
 Affiliation State: CA
 Affiliation Country: Not reported
 Affiliation Zip: Not reported
 Affiliation Phone: ,

**AM286
 NNW
 1/4-1/2
 0.360 mi.
 1901 ft.**

**EMPORIUM CAPWELL
 20TH & BROADWAY
 OAKLAND, CA 94607**

**HIST CORTESE S105025326
 N/A**

Site 2 of 2 in cluster AM

**Relative:
 Lower
 Actual:
 20 ft.**

HIST CORTESE:
 edr_fname: EMPORIUM CAPWELL
 edr_fadd1: 20TH & BROADWAY
 City,State,Zip: OAKLAND, CA 94607
 Region: CORTESE
 Facility County Code: 1
 Reg By: LTNKA
 Reg Id: 01-0560

Map ID
 Direction
 Distance
 Elevation

MAP FINDINGS

Site

Database(s)

EDR ID Number
 EPA ID Number

AP287
NW
1/4-1/2
0.363 mi.
1918 ft.

550 18TH STREET
550 18TH STREET
OAKLAND, CA 94612
Site 2 of 4 in cluster AP

US BROWNFIELDS **1016346685**
FINDS **N/A**

Relative:
Lower
Actual:
33 ft.

US BROWNFIELDS:
 Name: 550 18TH STREET
 Address: 550 18TH STREET
 City,State,Zip: OAKLAND, CA 94612
 Recipient Name: Oakland, City of
 Grant Type: Assessment
 Property Number: 008-0642-004
 Parcel size: 0
 Latitude: 37.80789
 Longitude: -122.27153
 HCM Label: Address Matching-House Number
 Map Scale: 1:24,000
 Point of Reference: Entrance Point of a Facility or Station
 Highlights: Former Use: Parking
 Datum: World Geodetic System of 1984
 Acres Property ID: 28001
 IC Data Access: -
 Start Date: -
 Redev Completion Date: -
 Completed Date: -
 Acres Cleaned Up: -
 Cleanup Funding: -
 Cleanup Funding Source: -
 Assessment Funding: -
 Assessment Funding Source: -
 Redevelopment Funding: -
 Redev. Funding Source: -
 Redev. Funding Entity Name: -
 Redevelopment Start Date: -
 Assessment Funding Entity: -
 Cleanup Funding Entity: -
 Grant Type: -
 Accomplishment Type: -
 Accomplishment Count: -
 Cooperative Agreement Number: 97983401
 Start Date: -
 Ownership Entity: Government
 Completion Date: -
 Current Owner: Oakland Redevelopment Agency
 Did Owner Change: Y
 Cleanup Required: U
 Video Available: N
 Photo Available: N
 Institutional Controls Required: U
 IC Category Proprietary Controls: -
 IC Cat. Info. Devices: -
 IC Cat. Gov. Controls: -
 IC Cat. Enforcement Permit Tools: -
 IC in place date: -
 IC in place: U
 State/tribal program date: -
 State/tribal program ID: -
 State/tribal NFA date: -

Map ID
 Direction
 Distance
 Elevation

MAP FINDINGS

Site

Database(s)

EDR ID Number
 EPA ID Number

550 18TH STREET (Continued)

1016346685

Air cleaned:	-
Asbestos found:	-
Asbestos cleaned:	-
Controlled substance found:	-
Controlled substance cleaned:	-
Drinking water affected:	-
Drinking water cleaned:	-
Groundwater affected:	Y
Groundwater cleaned:	Y
Lead contaminant found:	-
Lead cleaned up:	-
No media affected:	-
Unknown media affected:	-
Other cleaned up:	-
Other metals found:	-
Other metals cleaned:	-
Other contaminants found:	-
Other contams found description:	-
PAHs found:	-
PAHs cleaned up:	-
PCBs found:	-
PCBs cleaned up:	-
Petro products found:	-
Petro products cleaned:	-
Sediments found:	-
Sediments cleaned:	-
Soil affected:	-
Soil cleaned up:	-
Surface water cleaned:	-
VOCs found:	Y
VOCs cleaned:	Y
Cleanup other description:	-
Num. of cleanup and re-dev. jobs:	-
Past use greenspace acreage:	-
Past use residential acreage:	-
Surface Water:	-
Past use commercial acreage:	-
Past use industrial acreage:	-
Future use greenspace acreage:	-
Future use residential acreage:	-
Future use commercial acreage:	-
Future use industrial acreage:	-
Superfund Fed. landowner flag:	U
Arsenic cleaned up:	-
Cadmium cleaned up:	-
Chromium cleaned up:	-
Copper cleaned up:	-
Iron cleaned up:	-
mercury cleaned up:	-
Nickel Cleaned Up:	-
No clean up:	-
Pesticides cleaned up:	-
Selenium cleaned up:	-
SVOCs cleaned up:	-
Unknown clean up:	-
Arsenic contaminant found:	-
Cadmium contaminant found:	-

Map ID
 Direction
 Distance
 Elevation

MAP FINDINGS

Site

Database(s)

EDR ID Number
 EPA ID Number

550 18TH STREET (Continued)

1016346685

Chromium contaminant found:	-
Copper contaminant found:	-
Iron contaminant found:	-
Mercury contaminant found:	-
Nickel contaminant found:	-
No contaminant found:	-
Pesticides contaminant found:	-
Selenium contaminant found:	-
SVOCs contaminant found:	-
Unknown contaminant found:	-
Future Use: Multistory	-
Media affected Bluiding Material:	-
Media affected indoor air:	-
Building material media cleaned up:	-
Indoor air media cleaned up:	-
Unknown media cleaned up:	-
Past Use: Multistory	-
Property Description:	Parking
Below Poverty Number:	3340
Below Poverty Percent:	30.18
Meidan Income:	6213
Meidan Income Number:	6049
Meidan Income Percent:	54.66
Vacant Housing Number:	892
Vacant Housing Percent:	12.81
Unemployed Number:	636
Unemployed Percent:	5.75
Name:	550 18TH STREET
Address:	550 18TH STREET
City,State,Zip:	OAKLAND, CA 94612
Recipient Name:	Oakland, City of
Grant Type:	Assessment
Property Number:	008-0642-004
Parcel size:	0
Latitude:	37.80789
Longitude:	-122.27153
HCM Label:	Address Matching-House Number
Map Scale:	1:24,000
Point of Reference:	Entrance Point of a Facility or Station
Highlights:	Former Use: Parking
Datum:	World Geodetic System of 1984
Acres Property ID:	28001
IC Data Access:	-
Start Date:	-
Redev Completion Date:	-
Completed Date:	-
Acres Cleaned Up:	-
Cleanup Funding:	-
Cleanup Funding Source:	-
Assessment Funding:	-
Assessment Funding Source:	-
Redevelopment Funding:	-
Redev. Funding Source:	-
Redev. Funding Entity Name:	-
Redevelopment Start Date:	-
Assessment Funding Entity:	-

Map ID
Direction
Distance
Elevation

MAP FINDINGS

Site

Database(s)

EDR ID Number
EPA ID Number

550 18TH STREET (Continued)

1016346685

Cleanup Funding Entity:	-
Grant Type:	-
Accomplishment Type:	Supplemental Assessment
Accomplishment Count:	N
Cooperative Agreement Number:	97983401
Start Date:	7/1/2005
Ownership Entity:	Government
Completion Date:	7/1/2005
Current Owner:	Oakland Redevelopment Agency
Did Owner Change:	Y
Cleanup Required:	U
Video Available:	N
Photo Available:	N
Institutional Controls Required:	U
IC Category Proprietary Controls:	-
IC Cat. Info. Devices:	-
IC Cat. Gov. Controls:	-
IC Cat. Enforcement Permit Tools:	-
IC in place date:	-
IC in place:	U
State/tribal program date:	-
State/tribal program ID:	-
State/tribal NFA date:	-
Air cleaned:	-
Asbestos found:	-
Asbestos cleaned:	-
Controlled substance found:	-
Controlled substance cleaned:	-
Drinking water affected:	-
Drinking water cleaned:	-
Groundwater affected:	Y
Groundwater cleaned:	Y
Lead contaminant found:	-
Lead cleaned up:	-
No media affected:	-
Unknown media affected:	-
Other cleaned up:	-
Other metals found:	-
Other metals cleaned:	-
Other contaminants found:	-
Other contams found description:	-
PAHs found:	-
PAHs cleaned up:	-
PCBs found:	-
PCBs cleaned up:	-
Petro products found:	-
Petro products cleaned:	-
Sediments found:	-
Sediments cleaned:	-
Soil affected:	-
Soil cleaned up:	-
Surface water cleaned:	-
VOCs found:	Y
VOCs cleaned:	Y
Cleanup other description:	-
Num. of cleanup and re-dev. jobs:	-
Past use greenspace acreage:	-

Map ID
Direction
Distance
Elevation

MAP FINDINGS

Site

Database(s)

EDR ID Number
EPA ID Number

550 18TH STREET (Continued)

1016346685

Past use residential acreage:	-
Surface Water:	-
Past use commercial acreage:	-
Past use industrial acreage:	-
Future use greenspace acreage:	-
Future use residential acreage:	-
Future use commercial acreage:	-
Future use industrial acreage:	-
Superfund Fed. landowner flag:	U
Arsenic cleaned up:	-
Cadmium cleaned up:	-
Chromium cleaned up:	-
Copper cleaned up:	-
Iron cleaned up:	-
mercury cleaned up:	-
Nickel Cleaned Up:	-
No clean up:	-
Pesticides cleaned up:	-
Selenium cleaned up:	-
SVOCs cleaned up:	-
Unknown clean up:	-
Arsenic contaminant found:	-
Cadmium contaminant found:	-
Chromium contaminant found:	-
Copper contaminant found:	-
Iron contaminant found:	-
Mercury contaminant found:	-
Nickel contaminant found:	-
No contaminant found:	-
Pesticides contaminant found:	-
Selenium contaminant found:	-
SVOCs contaminant found:	-
Unknown contaminant found:	-
Future Use: Multistory	-
Media affected Bluiding Material:	-
Media affected indoor air:	-
Building material media cleaned up:	-
Indoor air media cleaned up:	-
Unknown media cleaned up:	-
Past Use: Multistory	-
Property Description:	Parking
Below Poverty Number:	3340
Below Poverty Percent:	30.18
Meidan Income:	6213
Meidan Income Number:	6049
Meidan Income Percent:	54.66
Vacant Housing Number:	892
Vacant Housing Percent:	12.81
Unemployed Number:	636
Unemployed Percent:	5.75
Name:	550 18TH STREET
Address:	550 18TH STREET
City,State,Zip:	OAKLAND, CA 94612
Recipient Name:	Oakland, City of
Grant Type:	Assessment
Property Number:	008-0642-004

Map ID
Direction
Distance
Elevation

MAP FINDINGS

Site

Database(s)

EDR ID Number
EPA ID Number

550 18TH STREET (Continued)

1016346685

Parcel size:	0
Latitude:	37.80789
Longitude:	-122.27153
HCM Label:	Address Matching-House Number
Map Scale:	1:24,000
Point of Reference:	Entrance Point of a Facility or Station
Highlights:	Former Use: Parking
Datum:	World Geodetic System of 1984
Acres Property ID:	28001
IC Data Access:	-
Start Date:	-
Redev Completion Date:	-
Completed Date:	-
Acres Cleaned Up:	-
Cleanup Funding:	-
Cleanup Funding Source:	-
Assessment Funding:	3773.58
Assessment Funding Source:	-
Redevelopment Funding:	-
Redev. Funding Source:	-
Redev. Funding Entity Name:	-
Redevelopment Start Date:	-
Assessment Funding Entity:	US EPA - Brownfields Assessment Cooperative Agreement
Cleanup Funding Entity:	-
Grant Type:	-
Accomplishment Type:	Phase II Environmental Assessment
Accomplishment Count:	Y
Cooperative Agreement Number:	97983401
Start Date:	7/1/2005
Ownership Entity:	Government
Completion Date:	7/1/2005
Current Owner:	Oakland Redevelopment Agency
Did Owner Change:	Y
Cleanup Required:	U
Video Available:	N
Photo Available:	N
Institutional Controls Required:	U
IC Category Proprietary Controls:	-
IC Cat. Info. Devices:	-
IC Cat. Gov. Controls:	-
IC Cat. Enforcement Permit Tools:	-
IC in place date:	-
IC in place:	U
State/tribal program date:	-
State/tribal program ID:	-
State/tribal NFA date:	-
Air cleaned:	-
Asbestos found:	-
Asbestos cleaned:	-
Controlled substance found:	-
Controlled substance cleaned:	-
Drinking water affected:	-
Drinking water cleaned:	-
Groundwater affected:	Y
Groundwater cleaned:	Y
Lead contaminant found:	-
Lead cleaned up:	-

Map ID
Direction
Distance
Elevation

MAP FINDINGS

Site

Database(s)

EDR ID Number
EPA ID Number

550 18TH STREET (Continued)

1016346685

No media affected:	-
Unknown media affected:	-
Other cleaned up:	-
Other metals found:	-
Other metals cleaned:	-
Other contaminants found:	-
Other contams found description:	-
PAHs found:	-
PAHs cleaned up:	-
PCBs found:	-
PCBs cleaned up:	-
Petro products found:	-
Petro products cleaned:	-
Sediments found:	-
Sediments cleaned:	-
Soil affected:	-
Soil cleaned up:	-
Surface water cleaned:	-
VOCs found:	Y
VOCs cleaned:	Y
Cleanup other description:	-
Num. of cleanup and re-dev. jobs:	-
Past use greenspace acreage:	-
Past use residential acreage:	-
Surface Water:	-
Past use commercial acreage:	-
Past use industrial acreage:	-
Future use greenspace acreage:	-
Future use residential acreage:	-
Future use commercial acreage:	-
Future use industrial acreage:	-
Superfund Fed. landowner flag:	U
Arsenic cleaned up:	-
Cadmium cleaned up:	-
Chromium cleaned up:	-
Copper cleaned up:	-
Iron cleaned up:	-
mercury cleaned up:	-
Nickel Cleaned Up:	-
No clean up:	-
Pesticides cleaned up:	-
Selenium cleaned up:	-
SVOCs cleaned up:	-
Unknown clean up:	-
Arsenic contaminant found:	-
Cadmium contaminant found:	-
Chromium contaminant found:	-
Copper contaminant found:	-
Iron contaminant found:	-
Mercury contaminant found:	-
Nickel contaminant found:	-
No contaminant found:	-
Pesticides contaminant found:	-
Selenium contaminant found:	-
SVOCs contaminant found:	-
Unknown contaminant found:	-
Future Use: Multistory	-

Map ID
 Direction
 Distance
 Elevation

MAP FINDINGS

Site

Database(s)

EDR ID Number
 EPA ID Number

550 18TH STREET (Continued)

1016346685

Media affected Bluiding Material: -
 Media affected indoor air: -
 Building material media cleaned up: -
 Indoor air media cleaned up: -
 Unknown media cleaned up: -
 Past Use: Multistory -
 Property Description: Parking
 Below Poverty Number: 3340
 Below Poverty Percent: 30.18
 Meidan Income: 6213
 Meidan Income Number: 6049
 Meidan Income Percent: 54.66
 Vacant Housing Number: 892
 Vacant Housing Percent: 12.81
 Unemployed Number: 636
 Unemployed Percent: 5.75

FINDS:

Registry ID: 110038711310

[Click Here for FRS Facility Detail Report:](#)

Environmental Interest/Information System:

US EPA Assessment, Cleanup and Redevelopment Exchange System (ACRES) is an federal online database for Brownfields Grantees to electronically submit data directly to EPA.

[Click this hyperlink](#) while viewing on your computer to access additional FINDS: detail in the EDR Site Report.

288
WSW
1/4-1/2
0.365 mi.
1925 ft.

BRAMALEA PACIFIC
1111 BROADWAY
OAKLAND, CA 94607

LUST
Alameda County CS
Cortese
EMI
HIST CORTESE
CERS
HWTS

S102425717
N/A

Relative:
Higher

Actual:
43 ft.

LUST:

Name: BRAMALEA PACIFIC
 Address: 1111 BROADWAY
 City,State,Zip: OAKLAND, CA 94607
 Lead Agency: ALAMEDA COUNTY LOP
 Case Type: LUST Cleanup Site
 Geo Track: http://geotracker.waterboards.ca.gov/profile_report.asp?global_id=T0600100221
 Global Id: T0600100221
 Latitude: 37.80268
 Longitude: -122.27261
 Status: Completed - Case Closed
 Status Date: 02/03/1997
 Case Worker: Not reported
 RB Case Number: 01-0235
 Local Agency: Not reported
 File Location: All Files are on GeoTracker or in the Local Agency Database
 Local Case Number: RO0001116
 Potential Media Affect: Other Groundwater (uses other than drinking water)
 Potential Contaminants of Concern: Gasoline
 Site History: Not reported

Map ID
Direction
Distance
Elevation

MAP FINDINGS

Site

Database(s)

EDR ID Number
EPA ID Number

BRAMALEA PACIFIC (Continued)

S102425717

LUST:

Global Id: T0600100221
Contact Type: Regional Board Caseworker
Contact Name: Regional Water Board
Organization Name: SAN FRANCISCO BAY RWQCB (REGION 2)
Address: 1515 CLAY ST SUITE 1400
City: OAKLAND
Email: Not reported
Phone Number: Not reported

LUST:

Global Id: T0600100221
Action Type: RESPONSE
Date: 01/25/1989
Action: Unauthorized Release Form

Global Id: T0600100221
Action Type: ENFORCEMENT
Date: 12/30/1996
Action: Closure Summary

Global Id: T0600100221
Action Type: ENFORCEMENT
Date: 03/02/1989
Action: Technical Correspondence / Assistance / Other

Global Id: T0600100221
Action Type: REMEDIATION
Date: 09/09/9999
Action: Excavation

Global Id: T0600100221
Action Type: Other
Date: 12/15/1988
Action: Leak Reported

Global Id: T0600100221
Action Type: RESPONSE
Date: 12/19/1988
Action: Other Report / Document

Global Id: T0600100221
Action Type: RESPONSE
Date: 02/28/1989
Action: Correspondence

Global Id: T0600100221
Action Type: RESPONSE
Date: 02/03/1989
Action: Tank Removal Workplan

Global Id: T0600100221
Action Type: RESPONSE
Date: 02/11/1991
Action: Correspondence

Map ID
Direction
Distance
Elevation

MAP FINDINGS

Site

Database(s)

EDR ID Number
EPA ID Number

BRAMALEA PACIFIC (Continued)

S102425717

Global Id: T0600100221
Action Type: RESPONSE
Date: 02/25/1991
Action: Other Report / Document

Global Id: T0600100221
Action Type: RESPONSE
Date: 01/12/1989
Action: Correspondence

Global Id: T0600100221
Action Type: RESPONSE
Date: 04/24/1991
Action: Correspondence

Global Id: T0600100221
Action Type: RESPONSE
Date: 02/23/1989
Action: Unauthorized Release Form

Global Id: T0600100221
Action Type: RESPONSE
Date: 02/23/1989
Action: Other Workplan

Global Id: T0600100221
Action Type: RESPONSE
Date: 08/15/1990
Action: Other Report / Document

LUST:

Global Id: T0600100221
Status: Open - Case Begin Date
Status Date: 12/15/1988

Global Id: T0600100221
Status: Completed - Case Closed
Status Date: 02/03/1997

LUST REG 2:

Region: 2
Facility Id: 01-0235
Facility Status: Case Closed
Case Number: 3664
How Discovered: Tank Closure
Leak Cause: Structure Failure
Leak Source: Tank
Date Leak Confirmed: Not reported
Oversight Program: LUST
Prelim. Site Assessment Workplan Submitted: Not reported
Preliminary Site Assessment Began: 12/21/1988
Pollution Characterization Began: Not reported
Pollution Remediation Plan Submitted: Not reported
Date Remediation Action Underway: Not reported
Date Post Remedial Action Monitoring Began: Not reported

Map ID
Direction
Distance
Elevation

MAP FINDINGS

Site

Database(s)

EDR ID Number
EPA ID Number

BRAMALEA PACIFIC (Continued)

S102425717

Alameda County CS:

Name: BRAMALEA PACIFIC
Address: 1111 BROADWAY
City,State,Zip: OAKLAND, CA 94607
Status: Case Closed
Record Id: RO0001116
PE: 5602
Facility Status: Case Closed
Latitude: 37.802403797
Longitude: -122.27258041

CORTESE:

Name: BRAMALEA PACIFIC
Address: 1111 BROADWAY
City,State,Zip: OAKLAND, CA 94607
Region: CORTESE
Envirostor Id: Not reported
Global ID: T0600100221
Site/Facility Type: LUST CLEANUP SITE
Cleanup Status: COMPLETED - CASE CLOSED
Status Date: Not reported
Site Code: Not reported
Latitude: Not reported
Longitude: Not reported
Owner: Not reported
Enf Type: Not reported
Swat R: Not reported
Flag: active
Order No: Not reported
Waste Discharge System No: Not reported
Effective Date: Not reported
Region 2: Not reported
WID Id: Not reported
Solid Waste Id No: Not reported
Waste Management Uit Name: Not reported
File Name: Active Open

EMI:

Name: SHORENSTEIN REALTY SERVICES L
Address: 1111 BROADWAY
City,State,Zip: OAKLAND, CA 94607
Year: 2006
County Code: 1
Air Basin: SF
Facility ID: 16836
Air District Name: BA
SIC Code: 6512
Air District Name: BAY AREA AQMD
Community Health Air Pollution Info System: Not reported
Consolidated Emission Reporting Rule: Not reported
Total Organic Hydrocarbon Gases Tons/Yr: .016
Reactive Organic Gases Tons/Yr: .0133872
Carbon Monoxide Emissions Tons/Yr: .044
NOX - Oxides of Nitrogen Tons/Yr: .201
SOX - Oxides of Sulphur Tons/Yr: .003
Particulate Matter Tons/Yr: .015

Map ID
Direction
Distance
Elevation

MAP FINDINGS

Site

Database(s)

EDR ID Number
EPA ID Number

BRAMALEA PACIFIC (Continued)

S102425717

Part. Matter 10 Micrometers and Smlr Tons/Yr.:01464

Name: SHORENSTEIN REALTY SERVICES L
Address: 1111 BROADWAY
City,State,Zip: OAKLAND, CA 94607
Year: 2007
County Code: 1
Air Basin: SF
Facility ID: 16836
Air District Name: BA
SIC Code: 6512
Air District Name: BAY AREA AQMD
Community Health Air Pollution Info System: Not reported
Consolidated Emission Reporting Rule: Not reported
Total Organic Hydrocarbon Gases Tons/Yr: .016
Reactive Organic Gases Tons/Yr: .0133872
Carbon Monoxide Emissions Tons/Yr: .044
NOX - Oxides of Nitrogen Tons/Yr: .201
SOX - Oxides of Sulphur Tons/Yr: .003
Particulate Matter Tons/Yr: .015
Part. Matter 10 Micrometers and Smlr Tons/Yr.:01464

Name: FEMA
Address: 1111 BROADWAY
City,State,Zip: OAKLAND, CA 94607
Year: 2008
County Code: 1
Air Basin: SF
Facility ID: 16836
Air District Name: BA
SIC Code: 6512
Air District Name: BAY AREA AQMD
Community Health Air Pollution Info System: Not reported
Consolidated Emission Reporting Rule: Not reported
Total Organic Hydrocarbon Gases Tons/Yr: .004
Reactive Organic Gases Tons/Yr: .0033468
Carbon Monoxide Emissions Tons/Yr: .013
NOX - Oxides of Nitrogen Tons/Yr: .057
SOX - Oxides of Sulphur Tons/Yr: 0
Particulate Matter Tons/Yr: .004
Part. Matter 10 Micrometers and Smlr Tons/Yr.:003904

Name: FEMA
Address: 1111 BROADWAY
City,State,Zip: OAKLAND, CA 94607
Year: 2009
County Code: 1
Air Basin: SF
Facility ID: 16836
Air District Name: BA
SIC Code: 6512
Air District Name: BAY AREA AQMD
Community Health Air Pollution Info System: Not reported
Consolidated Emission Reporting Rule: Not reported
Total Organic Hydrocarbon Gases Tons/Yr: 4.000000000000001E-3
Reactive Organic Gases Tons/Yr: 0.0033468
Carbon Monoxide Emissions Tons/Yr: 1.2999999999999999E-2

Map ID
Direction
Distance
Elevation

MAP FINDINGS

Site

Database(s)

EDR ID Number
EPA ID Number

BRAMALEA PACIFIC (Continued)

S102425717

NOX - Oxides of Nitrogen Tons/Yr: 5.7000000000000002E-2
SOX - Oxides of Sulphur Tons/Yr: 0
Particulate Matter Tons/Yr: 4.0983606557376999E-3
Part. Matter 10 Micrometers and Smlr Tons/Yr: 4.0000000000000001E-3

Name: FEMA
Address: 1111 BROADWAY
City,State,Zip: OAKLAND, CA 94607
Year: 2010
County Code: 1
Air Basin: SF
Facility ID: 20724
Air District Name: BA
SIC Code: 9111
Air District Name: BAY AREA AQMD
Community Health Air Pollution Info System: Not reported
Consolidated Emission Reporting Rule: Not reported
Total Organic Hydrocarbon Gases Tons/Yr: 0
Reactive Organic Gases Tons/Yr: 0
Carbon Monoxide Emissions Tons/Yr: 3.0000000000000001E-3
NOX - Oxides of Nitrogen Tons/Yr: 0.002
SOX - Oxides of Sulphur Tons/Yr: 0
Particulate Matter Tons/Yr: 0
Part. Matter 10 Micrometers and Smlr Tons/Yr: 0

Name: FEMA
Address: 1111 BROADWAY
City,State,Zip: OAKLAND, CA 94607
Year: 2011
County Code: 1
Air Basin: SF
Facility ID: 20724
Air District Name: BA
SIC Code: 9111
Air District Name: BAY AREA AQMD
Community Health Air Pollution Info System: Not reported
Consolidated Emission Reporting Rule: Not reported
Total Organic Hydrocarbon Gases Tons/Yr: 0
Reactive Organic Gases Tons/Yr: 0
Carbon Monoxide Emissions Tons/Yr: 0.003
NOX - Oxides of Nitrogen Tons/Yr: 0.002
SOX - Oxides of Sulphur Tons/Yr: 0
Particulate Matter Tons/Yr: 0
Part. Matter 10 Micrometers and Smlr Tons/Yr: 0

Name: FEMA
Address: 1111 BROADWAY
City,State,Zip: OAKLAND, CA 94607
Year: 2012
County Code: 1
Air Basin: SF
Facility ID: 20724
Air District Name: BA
SIC Code: 9111
Air District Name: BAY AREA AQMD
Community Health Air Pollution Info System: Not reported
Consolidated Emission Reporting Rule: Not reported

Map ID
Direction
Distance
Elevation

MAP FINDINGS

Site

Database(s)

EDR ID Number
EPA ID Number

BRAMALEA PACIFIC (Continued)

S102425717

Total Organic Hydrocarbon Gases Tons/Yr: 0
Reactive Organic Gases Tons/Yr: 0
Carbon Monoxide Emissions Tons/Yr: 0.003
NOX - Oxides of Nitrogen Tons/Yr: 0.002
SOX - Oxides of Sulphur Tons/Yr: 0
Particulate Matter Tons/Yr: 0
Part. Matter 10 Micrometers and Smlr Tons/Yr:0

Name: FEMA
Address: 1111 BROADWAY
City,State,Zip: OAKLAND, CA 94607
Year: 2013
County Code: 1
Air Basin: SF
Facility ID: 20724
Air District Name: BA
SIC Code: 9111
Air District Name: BAY AREA AQMD
Community Health Air Pollution Info System: Not reported
Consolidated Emission Reporting Rule: Not reported
Total Organic Hydrocarbon Gases Tons/Yr: 0
Reactive Organic Gases Tons/Yr: 0
Carbon Monoxide Emissions Tons/Yr: 0.003
NOX - Oxides of Nitrogen Tons/Yr: 0.002
SOX - Oxides of Sulphur Tons/Yr: 0
Particulate Matter Tons/Yr: 0
Part. Matter 10 Micrometers and Smlr Tons/Yr:0

Name: FEMA
Address: 1111 BROADWAY
City,State,Zip: OAKLAND, CA 94607
Year: 2014
County Code: 1
Air Basin: SF
Facility ID: 20724
Air District Name: BA
SIC Code: 9111
Air District Name: BAY AREA AQMD
Community Health Air Pollution Info System: Not reported
Consolidated Emission Reporting Rule: Not reported
Total Organic Hydrocarbon Gases Tons/Yr: 0.000471096
Reactive Organic Gases Tons/Yr: 0
Carbon Monoxide Emissions Tons/Yr: 0.003928493
NOX - Oxides of Nitrogen Tons/Yr: 0.003190795
SOX - Oxides of Sulphur Tons/Yr: 2.175e-006
Particulate Matter Tons/Yr: 7.2553e-005
Part. Matter 10 Micrometers and Smlr Tons/Yr:6.9651e-005

Name: BROADWAY FRANKLIN LLC
Address: 1111 BROADWAY
City,State,Zip: OAKLAND, CA 94607
Year: 2014
County Code: 1
Air Basin: SF
Facility ID: 22884
Air District Name: BA
SIC Code: 6512

Map ID
Direction
Distance
Elevation

MAP FINDINGS

Site

Database(s)

EDR ID Number
EPA ID Number

BRAMALEA PACIFIC (Continued)

S102425717

Air District Name: BAY AREA AQMD
Community Health Air Pollution Info System: Not reported
Consolidated Emission Reporting Rule: Not reported
Total Organic Hydrocarbon Gases Tons/Yr: 0.004871423
Reactive Organic Gases Tons/Yr: 0
Carbon Monoxide Emissions Tons/Yr: 0.013769996
NOX - Oxides of Nitrogen Tons/Yr: 0.06333907
SOX - Oxides of Sulphur Tons/Yr: 2.9362e-005
Particulate Matter Tons/Yr: 0.000904568
Part. Matter 10 Micrometers and Smlr Tons/Yr:0.000868386

Name: BROADWAY FRANKLIN LLC
Address: 1111 BROADWAY
City,State,Zip: OAKLAND, CA 94607
Year: 2015
County Code: 1
Air Basin: SF
Facility ID: 22884
Air District Name: BA
SIC Code: 6512
Air District Name: BAY AREA AQMD
Community Health Air Pollution Info System: Not reported
Consolidated Emission Reporting Rule: Not reported
Total Organic Hydrocarbon Gases Tons/Yr: 0.004871423
Reactive Organic Gases Tons/Yr: 0.004750992
Carbon Monoxide Emissions Tons/Yr: 0.013769996
NOX - Oxides of Nitrogen Tons/Yr: 0.06333906
SOX - Oxides of Sulphur Tons/Yr: 2.9362e-005
Particulate Matter Tons/Yr: 0.000904568
Part. Matter 10 Micrometers and Smlr Tons/Yr:0.000868386

Name: FEMA
Address: 1111 BROADWAY
City,State,Zip: OAKLAND, CA 94607
Year: 2015
County Code: 1
Air Basin: SF
Facility ID: 20724
Air District Name: BA
SIC Code: 9111
Air District Name: BAY AREA AQMD
Community Health Air Pollution Info System: Not reported
Consolidated Emission Reporting Rule: Not reported
Total Organic Hydrocarbon Gases Tons/Yr: 0.000471096
Reactive Organic Gases Tons/Yr: 0.000462176
Carbon Monoxide Emissions Tons/Yr: 0.003928493
NOX - Oxides of Nitrogen Tons/Yr: 0.003190795
SOX - Oxides of Sulphur Tons/Yr: 2.175e-006
Particulate Matter Tons/Yr: 7.2553e-005
Part. Matter 10 Micrometers and Smlr Tons/Yr:6.9651e-005

Name: BROADWAY FRANKLIN LLC
Address: 1111 BROADWAY
City,State,Zip: OAKLAND, CA 94607
Year: 2016
County Code: 1
Air Basin: SF

Map ID
Direction
Distance
Elevation

MAP FINDINGS

Site

Database(s)

EDR ID Number
EPA ID Number

BRAMALEA PACIFIC (Continued)

S102425717

Facility ID: 22884
Air District Name: BA
SIC Code: 6512
Air District Name: BAY AREA AQMD
Community Health Air Pollution Info System: Not reported
Consolidated Emission Reporting Rule: Not reported
Total Organic Hydrocarbon Gases Tons/Yr: 0.037421059
Reactive Organic Gases Tons/Yr: 0.018477469231
Carbon Monoxide Emissions Tons/Yr: 0.083703137
NOX - Oxides of Nitrogen Tons/Yr: 0.476586248
SOX - Oxides of Sulphur Tons/Yr: 0.002389314
Particulate Matter Tons/Yr: 0.013324805
Part. Matter 10 Micrometers and Smlr Tons/Yr:0.013290498

Name: FEMA
Address: 1111 BROADWAY
City,State,Zip: OAKLAND, CA 94607
Year: 2016
County Code: 1
Air Basin: SF
Facility ID: 20724
Air District Name: BA
SIC Code: 9111
Air District Name: BAY AREA AQMD
Community Health Air Pollution Info System: Not reported
Consolidated Emission Reporting Rule: Not reported
Total Organic Hydrocarbon Gases Tons/Yr: 0.000471096
Reactive Organic Gases Tons/Yr: 0.000413857836
Carbon Monoxide Emissions Tons/Yr: 0.003928493
NOX - Oxides of Nitrogen Tons/Yr: 0.003190795
SOX - Oxides of Sulphur Tons/Yr: 2.175e-006
Particulate Matter Tons/Yr: 7.2553e-005
Part. Matter 10 Micrometers and Smlr Tons/Yr:6.9651e-005

Name: BROADWAY FRANKLIN LLC
Address: 1111 BROADWAY
City,State,Zip: OAKLAND, CA 94607
Year: 2017
County Code: 1
Air Basin: SF
Facility ID: 22884
Air District Name: BA
SIC Code: 6512
Air District Name: BAY AREA AQMD
Community Health Air Pollution Info System: Not reported
Consolidated Emission Reporting Rule: Not reported
Total Organic Hydrocarbon Gases Tons/Yr: 0.037421059
Reactive Organic Gases Tons/Yr: 0.018477469231
Carbon Monoxide Emissions Tons/Yr: 0.083703137
NOX - Oxides of Nitrogen Tons/Yr: 0.476586248
SOX - Oxides of Sulphur Tons/Yr: 0.002389314
Particulate Matter Tons/Yr: 0.013324805
Part. Matter 10 Micrometers and Smlr Tons/Yr:0.013290498

Name: FEMA
Address: 1111 BROADWAY
City,State,Zip: OAKLAND, CA 94607

Map ID
Direction
Distance
Elevation

MAP FINDINGS

Site

Database(s)

EDR ID Number
EPA ID Number

BRAMALEA PACIFIC (Continued)

S102425717

Year: 2018
County Code: 1
Air Basin: SF
Facility ID: 20724
Air District Name: BA
SIC Code: 9111
Air District Name: BAY AREA AQMD
Community Health Air Pollution Info System: Not reported
Consolidated Emission Reporting Rule: Not reported
Total Organic Hydrocarbon Gases Tons/Yr: 0.000471756
Reactive Organic Gases Tons/Yr: 0.000414437646
Carbon Monoxide Emissions Tons/Yr: 0.003927449
NOX - Oxides of Nitrogen Tons/Yr: 0.003188165
SOX - Oxides of Sulphur Tons/Yr: 2.537e-006
Particulate Matter Tons/Yr: 0.00017849899396
Part. Matter 10 Micrometers and Smlr Tons/Yr:0.000177428

Name: BROADWAY FRANKLIN LLC
Address: 1111 BROADWAY
City,State,Zip: OAKLAND, CA 94607
Year: 2018
County Code: 1
Air Basin: SF
Facility ID: 22884
Air District Name: BA
SIC Code: 6512
Air District Name: BAY AREA AQMD
Community Health Air Pollution Info System: Not reported
Consolidated Emission Reporting Rule: Not reported
Total Organic Hydrocarbon Gases Tons/Yr: 0.03744589
Reactive Organic Gases Tons/Yr: 0.018489730103
Carbon Monoxide Emissions Tons/Yr: 0.08375868
NOX - Oxides of Nitrogen Tons/Yr: 0.476902491
SOX - Oxides of Sulphur Tons/Yr: 0.002390901
Particulate Matter Tons/Yr: 0.013333648
Part. Matter 10 Micrometers and Smlr Tons/Yr:0.013299318

Name: BROADWAY FRANKLIN LLC
Address: 1111 BROADWAY
City,State,Zip: OAKLAND, CA 94607
Year: 2019
County Code: 1
Air Basin: SF
Facility ID: 22884
Air District Name: BA
SIC Code: 6512
Air District Name: BAY AREA AQMD
Community Health Air Pollution Info System: Not reported
Consolidated Emission Reporting Rule: Not reported
Total Organic Hydrocarbon Gases Tons/Yr: 0.040874584
Reactive Organic Gases Tons/Yr: 0.019863591258
Carbon Monoxide Emissions Tons/Yr: 0.090486162
NOX - Oxides of Nitrogen Tons/Yr: 0.518267425
SOX - Oxides of Sulphur Tons/Yr: 0.00265682
Particulate Matter Tons/Yr: 0.014666147
Part. Matter 10 Micrometers and Smlr Tons/Yr:0.014635264

Map ID
Direction
Distance
Elevation

MAP FINDINGS

Site

Database(s)

EDR ID Number
EPA ID Number

BRAMALEA PACIFIC (Continued)

S102425717

Name: FEMA
Address: 1111 BROADWAY
City,State,Zip: OAKLAND, CA 94607
Year: 2020
County Code: 1
Air Basin: SF
Facility ID: 20724
Air District Name: BA
SIC Code: 9111
Air District Name: BAY AREA AQMD
Community Health Air Pollution Info System: Not reported
Consolidated Emission Reporting Rule: Not reported
Total Organic Hydrocarbon Gases Tons/Yr: 0.000462053
Reactive Organic Gases Tons/Yr: 0.0004059135605
Carbon Monoxide Emissions Tons/Yr: 0.003927449
NOX - Oxides of Nitrogen Tons/Yr: 0.003188165
SOX - Oxides of Sulphur Tons/Yr: 2.537e-006
Particulate Matter Tons/Yr: 0.000184821
Part. Matter 10 Micrometers and Smlr Tons/Yr:0.000177428

Name: BROADWAY FRANKLIN LLC
Address: 1111 BROADWAY
City,State,Zip: OAKLAND, CA 94607
Year: 2020
County Code: 1
Air Basin: SF
Facility ID: 22884
Air District Name: BA
SIC Code: 6512
Air District Name: BAY AREA AQMD
Community Health Air Pollution Info System: Not reported
Consolidated Emission Reporting Rule: Not reported
Total Organic Hydrocarbon Gases Tons/Yr: 0.047134138
Reactive Organic Gases Tons/Yr: 0.022375389587
Carbon Monoxide Emissions Tons/Yr: 0.085062582
NOX - Oxides of Nitrogen Tons/Yr: 0.487866349
SOX - Oxides of Sulphur Tons/Yr: 0.002513584
Particulate Matter Tons/Yr: 0.044530766
Part. Matter 10 Micrometers and Smlr Tons/Yr:0.044503079

HIST CORTESE:
edr_fname: BRAMALEA PACIFIC
edr_fadd1: 1111 BROADWAY
City,State,Zip: OAKLAND, CA 94607
Region: CORTESE
Facility County Code: 1
Reg By: LTNKA
Reg Id: 01-0235

CERS:
Name: BRAMALEA PACIFIC
Address: 1111 BROADWAY
City,State,Zip: OAKLAND, CA 94607
Site ID: 196453
CERS ID: T0600100221
CERS Description: Leaking Underground Storage Tank Cleanup Site

Map ID
Direction
Distance
Elevation

MAP FINDINGS

Site

Database(s)

EDR ID Number
EPA ID Number

BRAMALEA PACIFIC (Continued)

S102425717

Affiliation:

Affiliation Type Desc: Regional Board Caseworker
Entity Name: Regional Water Board - SAN FRANCISCO BAY RWQCB (REGION 2)
Entity Title: Not reported
Affiliation Address: 1515 CLAY ST SUITE 1400
Affiliation City: OAKLAND
Affiliation State: CA
Affiliation Country: Not reported
Affiliation Zip: Not reported
Affiliation Phone: ,

Name: FEMA
Address: 1111 BROADWAY
City,State,Zip: OAKLAND, CA 94607
Site ID: 467825
CERS ID: 110054241726
CERS Description: US EPA Air Emission Inventory System (EIS)

HWTS:

Name: BROADWAY FRANKLIN LLC
Address: 1111 BROADWAY
Address 2: Not reported
City,State,Zip: OAKLAND, CA 94607
EPA ID: CAL000403400
Inactive Date: 06/30/2021
Create Date: 12/31/2014
Last Act Date: Not reported
Mailing Name: Not reported
Mailing Address: 1111 BROADWAY STE 1500
Mailing Address 2: Not reported
Mailing City,State,Zip: OAKLAND, CA 94607
Owner Name: BROADWAY FRANKLIN LLC
Owner Address: 1111 BROADWAY STE 1500
Owner Address 2: Not reported
Owner City,State,Zip: OAKLAND, CA 94607
Contact Name: JASON SPRAGUE
Contact Address: 1111 BROADWAY STE B1
Contact Address 2: Not reported
City,State,Zip: OAKLAND, CA 94607
Facility Status: Inactive
Facility Type: PERMANENT
Category: STATE
Latitude: 37.802871
Longitude: -122.27292

NAICS:

EPA ID: CAL000403400
Create Date: 2014-12-31 10:01:50.870
NAICS Code: 99999
NAICS Description: Not Otherwise Specified
Issued EPA ID Date: 2014-12-31 10:01:50.84000
Inactive Date: Not reported
Facility Name: BROADWAY FRANKLIN LLC
Facility Address: 1111 BROADWAY
Facility Address 2: Not reported
Facility City: OAKLAND

Map ID
 Direction
 Distance
 Elevation

MAP FINDINGS

Site

Database(s)

EDR ID Number
 EPA ID Number

BRAMALEA PACIFIC (Continued)

S102425717

Facility County: Not reported
 Facility State: CA
 Facility Zip: 94607

**AQ289
 NNW
 1/4-1/2
 0.368 mi.
 1945 ft.**

**1975 TELEGRAPH AVENUE
 1975 TELEGRAPH AVENUE
 OAKLAND, CA 94612**

**US BROWNFIELDS 1016346657
 FINDS N/A**

Site 1 of 2 in cluster AQ

**Relative:
 Lower**

US BROWNFIELDS:

**Actual:
 22 ft.**

Name: 1975 TELEGRAPH AVENUE
 Address: 1975 TELEGRAPH AVENUE
 City,State,Zip: OAKLAND, CA 94612
 Recipient Name: Oakland, City of
 Grant Type: Assessment
 Property Number: 008-0644-001
 Parcel size: 0
 Latitude: 37.80968
 Longitude: -122.26981
 HCM Label: Address Matching-House Number
 Map Scale: 1:24,000
 Point of Reference: Entrance Point of a Facility or Station
 Highlights: Former Use: Commercial (sausage factory), residential, retail
 Datum: World Geodetic System of 1984
 Acres Property ID: 27884
 IC Data Access: -
 Start Date: -
 Redev Completion Date: -
 Completed Date: -
 Acres Cleaned Up: -
 Cleanup Funding: -
 Cleanup Funding Source: -
 Assessment Funding: 3773.58
 Assessment Funding Source: -
 Redevelopment Funding: -
 Redev. Funding Source: -
 Redev. Funding Entity Name: -
 Redevelopment Start Date: -
 Assessment Funding Entity: US EPA - Brownfields Assessment Cooperative Agreement
 Cleanup Funding Entity: -
 Grant Type: -
 Accomplishment Type: Phase II Environmental Assessment
 Accomplishment Count: Y
 Cooperative Agreement Number: 97983401
 Start Date: 7/1/2005
 Ownership Entity: Government
 Completion Date: 7/1/2005
 Current Owner: Oakland Redevelopment Agency
 Did Owner Change: Y
 Cleanup Required: U
 Video Available: N
 Photo Available: N
 Institutional Controls Required: U
 IC Category Proprietary Controls: -
 IC Cat. Info. Devices: -
 IC Cat. Gov. Controls: -

Map ID
Direction
Distance
Elevation

MAP FINDINGS

Site

Database(s)

EDR ID Number
EPA ID Number

1975 TELEGRAPH AVENUE (Continued)

1016346657

IC Cat. Enforcement Permit Tools:	-
IC in place date:	-
IC in place:	U
State/tribal program date:	-
State/tribal program ID:	-
State/tribal NFA date:	-
Air cleaned:	-
Asbestos found:	Y
Asbestos cleaned:	Y
Controlled substance found:	-
Controlled substance cleaned:	-
Drinking water affected:	-
Drinking water cleaned:	-
Groundwater affected:	Y
Groundwater cleaned:	Y
Lead contaminant found:	Y
Lead cleaned up:	Y
No media affected:	-
Unknown media affected:	-
Other cleaned up:	-
Other metals found:	-
Other metals cleaned:	-
Other contaminants found:	-
Other contams found description:	-
PAHs found:	-
PAHs cleaned up:	-
PCBs found:	-
PCBs cleaned up:	-
Petro products found:	-
Petro products cleaned:	-
Sediments found:	-
Sediments cleaned:	-
Soil affected:	Y
Soil cleaned up:	Y
Surface water cleaned:	-
VOCs found:	Y
VOCs cleaned:	Y
Cleanup other description:	-
Num. of cleanup and re-dev. jobs:	-
Past use greenspace acreage:	-
Past use residential acreage:	-
Surface Water:	-
Past use commercial acreage:	-
Past use industrial acreage:	-
Future use greenspace acreage:	-
Future use residential acreage:	-
Future use commercial acreage:	-
Future use industrial acreage:	-
Superfund Fed. landowner flag:	U
Arsenic cleaned up:	-
Cadmium cleaned up:	-
Chromium cleaned up:	-
Copper cleaned up:	-
Iron cleaned up:	-
mercury cleaned up:	-
Nickel Cleaned Up:	-
No clean up:	-

Map ID
 Direction
 Distance
 Elevation

MAP FINDINGS

Site

Database(s)

EDR ID Number
 EPA ID Number

1975 TELEGRAPH AVENUE (Continued)

1016346657

Pesticides cleaned up:	-
Selenium cleaned up:	-
SVOCs cleaned up:	-
Unknown clean up:	-
Arsenic contaminant found:	-
Cadmium contaminant found:	-
Chromium contaminant found:	-
Copper contaminant found:	-
Iron contaminant found:	-
Mercury contaminant found:	-
Nickel contaminant found:	-
No contaminant found:	-
Pesticides contaminant found:	-
Selenium contaminant found:	-
SVOCs contaminant found:	-
Unknown contaminant found:	-
Future Use: Multistory	-
Media affected Bluiding Material:	-
Media affected indoor air:	-
Building material media cleaned up:	-
Indoor air media cleaned up:	-
Unknown media cleaned up:	-
Past Use: Multistory	-
Property Description:	Commercial (sausage factory), residential, retail
Below Poverty Number:	3082
Below Poverty Percent:	31.74
Meidan Income:	5100
Meidan Income Number:	5382
Meidan Income Percent:	55.43
Vacant Housing Number:	785
Vacant Housing Percent:	12.57
Unemployed Number:	560
Unemployed Percent:	5.77
Name:	1975 TELEGRAPH AVENUE
Address:	1975 TELEGRAPH AVENUE
City,State,Zip:	OAKLAND, CA 94612
Recipient Name:	Oakland, City of
Grant Type:	Assessment
Property Number:	008-0644-001
Parcel size:	0
Latitude:	37.80968
Longitude:	-122.26981
HCM Label:	Address Matching-House Number
Map Scale:	1:24,000
Point of Reference:	Entrance Point of a Facility or Station
Highlights:	Former Use: Commercial (sausage factory), residential, retail
Datum:	World Geodetic System of 1984
Acres Property ID:	27884
IC Data Access:	-
Start Date:	-
Redev Completion Date:	-
Completed Date:	-
Acres Cleaned Up:	-
Cleanup Funding:	-
Cleanup Funding Source:	-
Assessment Funding:	-

Map ID
Direction
Distance
Elevation

MAP FINDINGS

Site

Database(s)

EDR ID Number
EPA ID Number

1975 TELEGRAPH AVENUE (Continued)

1016346657

Assessment Funding Source:	-
Redevelopment Funding:	-
Redev. Funding Source:	-
Redev. Funding Entity Name:	-
Redevelopment Start Date:	-
Assessment Funding Entity:	-
Cleanup Funding Entity:	-
Grant Type:	-
Accomplishment Type:	-
Accomplishment Count:	-
Cooperative Agreement Number:	97983401
Start Date:	-
Ownership Entity:	Government
Completion Date:	-
Current Owner:	Oakland Redevelopment Agency
Did Owner Change:	Y
Cleanup Required:	U
Video Available:	N
Photo Available:	N
Institutional Controls Required:	U
IC Category Proprietary Controls:	-
IC Cat. Info. Devices:	-
IC Cat. Gov. Controls:	-
IC Cat. Enforcement Permit Tools:	-
IC in place date:	-
IC in place:	U
State/tribal program date:	-
State/tribal program ID:	-
State/tribal NFA date:	-
Air cleaned:	-
Asbestos found:	Y
Asbestos cleaned:	Y
Controlled substance found:	-
Controlled substance cleaned:	-
Drinking water affected:	-
Drinking water cleaned:	-
Groundwater affected:	Y
Groundwater cleaned:	Y
Lead contaminant found:	Y
Lead cleaned up:	Y
No media affected:	-
Unknown media affected:	-
Other cleaned up:	-
Other metals found:	-
Other metals cleaned:	-
Other contaminants found:	-
Other contams found description:	-
PAHs found:	-
PAHs cleaned up:	-
PCBs found:	-
PCBs cleaned up:	-
Petro products found:	-
Petro products cleaned:	-
Sediments found:	-
Sediments cleaned:	-
Soil affected:	Y
Soil cleaned up:	Y

Map ID
 Direction
 Distance
 Elevation

MAP FINDINGS

Site

Database(s)

EDR ID Number
 EPA ID Number

1975 TELEGRAPH AVENUE (Continued)

1016346657

Surface water cleaned:	-
VOCs found:	Y
VOCs cleaned:	Y
Cleanup other description:	-
Num. of cleanup and re-dev. jobs:	-
Past use greenspace acreage:	-
Past use residential acreage:	-
Surface Water:	-
Past use commercial acreage:	-
Past use industrial acreage:	-
Future use greenspace acreage:	-
Future use residential acreage:	-
Future use commercial acreage:	-
Future use industrial acreage:	-
Superfund Fed. landowner flag:	U
Arsenic cleaned up:	-
Cadmium cleaned up:	-
Chromium cleaned up:	-
Copper cleaned up:	-
Iron cleaned up:	-
mercury cleaned up:	-
Nickel Cleaned Up:	-
No clean up:	-
Pesticides cleaned up:	-
Selenium cleaned up:	-
SVOCs cleaned up:	-
Unknown clean up:	-
Arsenic contaminant found:	-
Cadmium contaminant found:	-
Chromium contaminant found:	-
Copper contaminant found:	-
Iron contaminant found:	-
Mercury contaminant found:	-
Nickel contaminant found:	-
No contaminant found:	-
Pesticides contaminant found:	-
Selenium contaminant found:	-
SVOCs contaminant found:	-
Unknown contaminant found:	-
Future Use: Multistory	-
Media affected Bluiding Material:	-
Media affected indoor air:	-
Building material media cleaned up:	-
Indoor air media cleaned up:	-
Unknown media cleaned up:	-
Past Use: Multistory	-
Property Description:	Commercial (sausage factory), residential, retail
Below Poverty Number:	3082
Below Poverty Percent:	31.74
Meidan Income:	5100
Meidan Income Number:	5382
Meidan Income Percent:	55.43
Vacant Housing Number:	785
Vacant Housing Percent:	12.57
Unemployed Number:	560
Unemployed Percent:	5.77

Map ID
Direction
Distance
Elevation

MAP FINDINGS

Site

Database(s)

EDR ID Number
EPA ID Number

1975 TELEGRAPH AVENUE (Continued)

1016346657

Name: 1975 TELEGRAPH AVENUE
Address: 1975 TELEGRAPH AVENUE
City,State,Zip: OAKLAND, CA 94612
Recipient Name: Oakland, City of
Grant Type: Assessment
Property Number: 008-0644-001
Parcel size: 0
Latitude: 37.80968
Longitude: -122.26981
HCM Label: Address Matching-House Number
Map Scale: 1:24,000
Point of Reference: Entrance Point of a Facility or Station
Highlights: Former Use: Commercial (sausage factory), residential, retail
Datum: World Geodetic System of 1984
Acres Property ID: 27884
IC Data Access: -
Start Date: -
Redev Completion Date: -
Completed Date: -
Acres Cleaned Up: -
Cleanup Funding: -
Cleanup Funding Source: -
Assessment Funding: -
Assessment Funding Source: -
Redevelopment Funding: -
Redev. Funding Source: -
Redev. Funding Entity Name: -
Redevelopment Start Date: -
Assessment Funding Entity: -
Cleanup Funding Entity: -
Grant Type: -
Accomplishment Type: Supplemental Assessment
Accomplishment Count: N
Cooperative Agreement Number: 97983401
Start Date: 7/1/2005
Ownership Entity: Government
Completion Date: 7/1/2005
Current Owner: Oakland Redevelopment Agency
Did Owner Change: Y
Cleanup Required: U
Video Available: N
Photo Available: N
Institutional Controls Required: U
IC Category Proprietary Controls: -
IC Cat. Info. Devices: -
IC Cat. Gov. Controls: -
IC Cat. Enforcement Permit Tools: -
IC in place date: -
IC in place: U
State/tribal program date: -
State/tribal program ID: -
State/tribal NFA date: -
Air cleaned: -
Asbestos found: Y
Asbestos cleaned: Y
Controlled substance found: -
Controlled substance cleaned: -

Map ID
Direction
Distance
Elevation

MAP FINDINGS

Site

Database(s)

EDR ID Number
EPA ID Number

1975 TELEGRAPH AVENUE (Continued)

1016346657

Drinking water affected:	-
Drinking water cleaned:	-
Groundwater affected:	Y
Groundwater cleaned:	Y
Lead contaminant found:	Y
Lead cleaned up:	Y
No media affected:	-
Unknown media affected:	-
Other cleaned up:	-
Other metals found:	-
Other metals cleaned:	-
Other contaminants found:	-
Other contams found description:	-
PAHs found:	-
PAHs cleaned up:	-
PCBs found:	-
PCBs cleaned up:	-
Petro products found:	-
Petro products cleaned:	-
Sediments found:	-
Sediments cleaned:	-
Soil affected:	Y
Soil cleaned up:	Y
Surface water cleaned:	-
VOCs found:	Y
VOCs cleaned:	Y
Cleanup other description:	-
Num. of cleanup and re-dev. jobs:	-
Past use greenspace acreage:	-
Past use residential acreage:	-
Surface Water:	-
Past use commercial acreage:	-
Past use industrial acreage:	-
Future use greenspace acreage:	-
Future use residential acreage:	-
Future use commercial acreage:	-
Future use industrial acreage:	-
Superfund Fed. landowner flag:	U
Arsenic cleaned up:	-
Cadmium cleaned up:	-
Chromium cleaned up:	-
Copper cleaned up:	-
Iron cleaned up:	-
mercury cleaned up:	-
Nickel Cleaned Up:	-
No clean up:	-
Pesticides cleaned up:	-
Selenium cleaned up:	-
SVOCs cleaned up:	-
Unknown clean up:	-
Arsenic contaminant found:	-
Cadmium contaminant found:	-
Chromium contaminant found:	-
Copper contaminant found:	-
Iron contaminant found:	-
Mercury contaminant found:	-
Nickel contaminant found:	-

Map ID
 Direction
 Distance
 Elevation

MAP FINDINGS

Site

Database(s)

EDR ID Number
 EPA ID Number

1975 TELEGRAPH AVENUE (Continued)

1016346657

No contaminant found: -
 Pesticides contaminant found: -
 Selenium contaminant found: -
 SVOCs contaminant found: -
 Unknown contaminant found: -
 Future Use: Multistory -
 Media affected Bluiding Material: -
 Media affected indoor air: -
 Building material media cleaned up: -
 Indoor air media cleaned up: -
 Unknown media cleaned up: -
 Past Use: Multistory -
 Property Description: Commercial (sausage factory), residential, retail
 Below Poverty Number: 3082
 Below Poverty Percent: 31.74
 Meidan Income: 5100
 Meidan Income Number: 5382
 Meidan Income Percent: 55.43
 Vacant Housing Number: 785
 Vacant Housing Percent: 12.57
 Unemployed Number: 560
 Unemployed Percent: 5.77

FINDS:

Registry ID: 110038711025

[Click Here for FRS Facility Detail Report:](#)

Environmental Interest/Information System:

US EPA Assessment, Cleanup and Redevelopment Exchange System (ACRES) is an federal online database for Brownfields Grantees to electronically submit data directly to EPA.

[Click this hyperlink](#) while viewing on your computer to access additional FINDS: detail in the EDR Site Report.

**290
 SW
 1/4-1/2
 0.372 mi.
 1964 ft.**

**PACIFIC RENAISSANCE PLAZA
 1000 FRANKLIN ST
 OAKLAND, CA 94607**

**LUST S102434907
 Alameda County CS N/A
 Cortese
 HIST CORTESE
 CERS**

**Relative:
 Higher
 Actual:
 41 ft.**

LUST:

Name: CITY OF OAKLAND / PACIFIC RENAISSANCE PLAZA
 Address: 1000 FRANKLIN
 City,State,Zip: OAKLAND, CA 94607
 Lead Agency: ALAMEDA COUNTY LOP
 Case Type: LUST Cleanup Site
 Geo Track: http://geotracker.waterboards.ca.gov/profile_report.asp?global_id=T0600101036
 Global Id: T0600101036
 Latitude: 37.8011568
 Longitude: -122.2716282
 Status: Completed - Case Closed
 Status Date: 08/12/2009
 Case Worker: PK
 RB Case Number: 01-1126
 Local Agency: ALAMEDA COUNTY LOP
 File Location: All Files are on GeoTracker or in the Local Agency Database
 Local Case Number: RO0000037

Map ID
Direction
Distance
Elevation

MAP FINDINGS

Site

Database(s)

EDR ID Number
EPA ID Number

PACIFIC RENAISSANCE PLAZA (Continued)

S102434907

Potential Media Affect: Other Groundwater (uses other than drinking water)
Potential Contaminants of Concern: Gasoline
Site History: Not reported

LUST:

Global Id: T0600101036
Contact Type: Local Agency Caseworker
Contact Name: PARESH KHATRI
Organization Name: ALAMEDA COUNTY LOP
Address: 1131 HARBOR BAY PARKWAY
City: ALAMEDA
Email: paresh.khatri@acgov.org
Phone Number: 5107772478

Global Id: T0600101036
Contact Type: Regional Board Caseworker
Contact Name: Regional Water Board
Organization Name: SAN FRANCISCO BAY RWQCB (REGION 2)
Address: 1515 CLAY ST SUITE 1400
City: OAKLAND
Email: Not reported
Phone Number: Not reported

LUST:

Global Id: T0600101036
Action Type: ENFORCEMENT
Date: 07/03/2008
Action: Technical Correspondence / Assistance / Other - #20080703

Global Id: T0600101036
Action Type: REMEDIATION
Date: 01/01/1989
Action: Not reported

Global Id: T0600101036
Action Type: ENFORCEMENT
Date: 08/12/2009
Action: Closure/No Further Action Letter - #20090812

Global Id: T0600101036
Action Type: Other
Date: 12/20/1991
Action: Leak Reported

Global Id: T0600101036
Action Type: ENFORCEMENT
Date: 07/24/2009
Action: Staff Letter - #20090724

Global Id: T0600101036
Action Type: ENFORCEMENT
Date: 07/24/2009
Action: Notice of Violation - #20090724

Global Id: T0600101036
Action Type: RESPONSE
Date: 08/10/2009

Map ID
Direction
Distance
Elevation

MAP FINDINGS

Site

Database(s)

EDR ID Number
EPA ID Number

PACIFIC RENAISSANCE PLAZA (Continued)

S102434907

Action: Electronic Reporting Submittal Due

LUST:

Global Id: T0600101036
Status: Open - Case Begin Date
Status Date: 12/20/1991

Global Id: T0600101036
Status: Open - Verification Monitoring
Status Date: 08/01/2007

Global Id: T0600101036
Status: Completed - Case Closed
Status Date: 08/12/2009

LUST REG 2:

Region: 2
Facility Id: 01-1126
Facility Status: Remedial action (cleanup) Underway
Case Number: 4036
How Discovered: Tank Closure
Leak Cause: Structure Failure
Leak Source: Tank
Date Leak Confirmed: 4/27/1992
Oversight Program: LUST
Prelim. Site Assessment Workplan Submitted: Not reported
Preliminary Site Assessment Began: 5/29/1992
Pollution Characterization Began: Not reported
Pollution Remediation Plan Submitted: Not reported
Date Remediation Action Underway: 11/1/1992
Date Post Remedial Action Monitoring Began: Not reported

Alameda County CS:

Name: CITY OF OAKLAND / PACIFIC RENAISSAN
Address: 1000 FRANKLIN ST
City,State,Zip: OAKLAND, CA 94607
Status: Verification Monitoring Underway
Record Id: RO0000037
PE: 5602
Facility Status: Verification Monitoring Underway
Latitude: 37.801052115
Longitude: -122.2715141

Name: CITY OF OAKLAND / PACIFIC RENAISSAN
Address: 1000 FRANKLIN ST
City,State,Zip: OAKLAND, CA 94607
Status: Case Closed
Record Id: RO0000037
PE: 5602
Facility Status: Case Closed
Latitude: 37.801052115
Longitude: -122.2715141

CORTESE:

Map ID
Direction
Distance
Elevation

MAP FINDINGS

Site

Database(s)

EDR ID Number
EPA ID Number

PACIFIC RENAISSANCE PLAZA (Continued)

S102434907

Name: CITY OF OAKLAND / PACIFIC RENAISSANCE PLAZA
Address: 1000 FRANKLIN
City,State,Zip: OAKLAND, CA 94607
Region: CORTESE
Envirostor Id: Not reported
Global ID: T0600101036
Site/Facility Type: LUST CLEANUP SITE
Cleanup Status: COMPLETED - CASE CLOSED
Status Date: Not reported
Site Code: Not reported
Latitude: Not reported
Longitude: Not reported
Owner: Not reported
Enf Type: Not reported
Swat R: Not reported
Flag: active
Order No: Not reported
Waste Discharge System No: Not reported
Effective Date: Not reported
Region 2: Not reported
WID Id: Not reported
Solid Waste Id No: Not reported
Waste Management Uit Name: Not reported
File Name: Active Open

HIST CORTESE:

edr_fname: PACIFIC RENAISSANCE PLAZA
edr_fadd1: 1000 FRANKLIN
City,State,Zip: OAKLAND, CA 94607
Region: CORTESE
Facility County Code: 1
Reg By: LTNKA
Reg Id: 01-1126

CERS:

Name: CITY OF OAKLAND / PACIFIC RENAISSANCE PLAZA
Address: 1000 FRANKLIN
City,State,Zip: OAKLAND, CA 94607
Site ID: 221493
CERS ID: T0600101036
CERS Description: Leaking Underground Storage Tank Cleanup Site

Affiliation:

Affiliation Type Desc: Local Agency Caseworker
Entity Name: PARESH KHATRI - ALAMEDA COUNTY LOP
Entity Title: Not reported
Affiliation Address: 1131 HARBOR BAY PARKWAY
Affiliation City: ALAMEDA
Affiliation State: CA
Affiliation Country: Not reported
Affiliation Zip: Not reported
Affiliation Phone: 5107772478,

Affiliation Type Desc: Regional Board Caseworker
Entity Name: Regional Water Board - SAN FRANCISCO BAY RWQCB (REGION 2)
Entity Title: Not reported
Affiliation Address: 1515 CLAY ST SUITE 1400

Map ID
Direction
Distance
Elevation

MAP FINDINGS

Site

Database(s)

EDR ID Number
EPA ID Number

PACIFIC RENAISSANCE PLAZA (Continued)

S102434907

Affiliation City: OAKLAND
Affiliation State: CA
Affiliation Country: Not reported
Affiliation Zip: Not reported
Affiliation Phone: ,

**AQ291
NNW
1/4-1/2
0.382 mi.
2015 ft.**

**HOLLAND PARTNER GROUP REDEVELOPMENT
2016 TELEGRAPH AVE
OAKLAND, CA 94612**

**CPS-SLIC S124442984
CERS N/A**

Site 2 of 2 in cluster AQ

**Relative:
Lower
Actual:
21 ft.**

CPS-SLIC:
Name: HOLLAND PARTNER GROUP REDEVELOPMENT
Address: 2016 TELEGRAPH AVE
City,State,Zip: OAKLAND, CA 94612
Region: STATE
Facility Status: Open - Remediation
Status Date: 11/22/2021
Global Id: T10000013210
Lead Agency: ALAMEDA COUNTY LOP
Lead Agency Case Number: RO0003381
Latitude: 37.80971
Longitude: -122.2692
Case Type: Cleanup Program Site
Case Worker: DR
Local Agency: ALAMEDA COUNTY LOP
RB Case Number: Not reported
File Location: Not reported
Potential Media Affected: Soil
Potential Contaminants of Concern: Lead, Polynuclear aromatic hydrocarbons (PAHs), Total Petroleum Hydrocarbons (TPH)
Site History: Not reported

Click here to access the California GeoTracker records for this facility:

CERS:

Name: HOLLAND PARTNER GROUP REDEVELOPMENT
Address: 2016 TELEGRAPH AVE
City,State,Zip: OAKLAND, CA 94612
Site ID: 551258
CERS ID: T10000013210
CERS Description: Cleanup Program Site

Affiliation:

Affiliation Type Desc: Local Agency Caseworker
Entity Name: DILAN ROE - ALAMEDA COUNTY LOP
Entity Title: Not reported
Affiliation Address: 1131 Harbor Bay Parkway
Affiliation City: ALAMEDA
Affiliation State: CA
Affiliation Country: Not reported
Affiliation Zip: Not reported
Affiliation Phone: 5105676767,

Map ID
 Direction
 Distance
 Elevation

MAP FINDINGS

Site

Database(s)

EDR ID Number
 EPA ID Number

AR292
NNE
1/4-1/2
0.382 mi.
2018 ft.

ORDWAY THE
ONE KAISER PLAZA
OAKLAND, CA 94612

Site 1 of 4 in cluster AR

RCRA-SQG
LUST
HIST CORTESE
HAZNET
HWTS

1000435876
CAD981655681

Relative:
Lower
Actual:
22 ft.

RCRA Listings:		19860917
Date Form Received by Agency:		
Handler Name:	ORDWAY THE	
Handler Address:		ONE KAISER PLAZA
Handler City,State,Zip:		OAKLAND, CA 94612
EPA ID:		CAD981655681
Contact Name:		ENVIRONMENTAL MANAGER
Contact Address:		ONE KAISER PLAZA
Contact City,State,Zip:		OAKLAND, CA 94612
Contact Telephone:		415-271-0100
Contact Fax:		Not reported
Contact Email:		Not reported
Contact Title:		Not reported
EPA Region:		09
Land Type:		Other
Federal Waste Generator Description:		Small Quantity Generator
Non-Notifier:		Not reported
Biennial Report Cycle:		Not reported
Accessibility:		Not reported
Active Site Indicator:		Handler Activities
State District Owner:		CA
State District:		2
Mailing Address:		ONE KAISER PLAZA
Mailing City,State,Zip:		OAKLAND, CA 94612
Owner Name:	ORDWAY ASSOCIATES	
Owner Type:		Private
Operator Name:	NOT REQUIRED	
Operator Type:		Private
Short-Term Generator Activity:		No
Importer Activity:		No
Mixed Waste Generator:		No
Transporter Activity:		No
Transfer Facility Activity:		No
Recycler Activity with Storage:		No
Small Quantity On-Site Burner Exemption:		No
Smelting Melting and Refining Furnace Exemption:		No
Underground Injection Control:		No
Off-Site Waste Receipt:		No
Universal Waste Indicator:		No
Universal Waste Destination Facility:		No
Federal Universal Waste:		No
Active Site Fed-Reg Treatment Storage and Disposal Facility:		Not reported
Active Site Converter Treatment storage and Disposal Facility:		Not reported
Active Site State-Reg Treatment Storage and Disposal Facility:		Not reported
Active Site State-Reg Handler:		---
Federal Facility Indicator:		Not reported
Hazardous Secondary Material Indicator:		NN
Sub-Part K Indicator:		Not reported
Commercial TSD Indicator:		No
Treatment Storage and Disposal Type:		Not reported
2018 GPRA Permit Baseline:		Not on the Baseline
2018 GPRA Renewals Baseline:		Not on the Baseline
Permit Renewals Workload Universe:		Not reported

Map ID
 Direction
 Distance
 Elevation

MAP FINDINGS

Site

Database(s)

EDR ID Number
 EPA ID Number

ORDWAY THE (Continued)

1000435876

Permit Workload Universe:	Not reported
Permit Progress Universe:	Not reported
Post-Closure Workload Universe:	Not reported
Closure Workload Universe:	Not reported
202 GPRA Corrective Action Baseline:	No
Corrective Action Workload Universe:	No
Subject to Corrective Action Universe:	No
Non-TSDFs Where RCRA CA has Been Imposed Universe:	No
TSDFs Potentially Subject to CA Under 3004 (u)/(v) Universe:	No
TSDFs Only Subject to CA under Discretionary Auth Universe:	No
Corrective Action Priority Ranking:	No NCAPS ranking
Environmental Control Indicator:	No
Institutional Control Indicator:	No
Human Exposure Controls Indicator:	N/A
Groundwater Controls Indicator:	N/A
Operating TSDF Universe:	Not reported
Full Enforcement Universe:	Not reported
Significant Non-Complier Universe:	No
Unaddressed Significant Non-Complier Universe:	No
Addressed Significant Non-Complier Universe:	No
Significant Non-Complier With a Compliance Schedule Universe:	No
Financial Assurance Required:	Not reported
Handler Date of Last Change:	20020627
Recognized Trader-Importer:	No
Recognized Trader-Exporter:	No
Importer of Spent Lead Acid Batteries:	No
Exporter of Spent Lead Acid Batteries:	No
Recycler Activity Without Storage:	Not reported
Manifest Broker:	Not reported
Sub-Part P Indicator:	No

Handler - Owner Operator:

Owner/Operator Indicator:	Owner
Owner/Operator Name:	ORDWAY ASSOCIATES
Legal Status:	Private
Date Became Current:	Not reported
Date Ended Current:	Not reported
Owner/Operator Address:	NOT REQUIRED
Owner/Operator City,State,Zip:	NOT REQUIRED, ME 99999
Owner/Operator Telephone:	415-555-1212
Owner/Operator Telephone Ext:	Not reported
Owner/Operator Fax:	Not reported
Owner/Operator Email:	Not reported

Owner/Operator Indicator:	Operator
Owner/Operator Name:	NOT REQUIRED
Legal Status:	Private
Date Became Current:	Not reported
Date Ended Current:	Not reported
Owner/Operator Address:	NOT REQUIRED
Owner/Operator City,State,Zip:	NOT REQUIRED, ME 99999
Owner/Operator Telephone:	415-555-1212
Owner/Operator Telephone Ext:	Not reported
Owner/Operator Fax:	Not reported
Owner/Operator Email:	Not reported

Map ID
Direction
Distance
Elevation

MAP FINDINGS

Site

Database(s)

EDR ID Number
EPA ID Number

ORDWAY THE (Continued)

1000435876

Historic Generators:

Receive Date: 19860917
Handler Name: ORDDWAY THE
Federal Waste Generator Description: Small Quantity Generator
State District Owner: CA
Large Quantity Handler of Universal Waste: No
Recognized Trader Importer: No
Recognized Trader Exporter: No
Spent Lead Acid Battery Importer: No
Spent Lead Acid Battery Exporter: No
Current Record: Yes
Non Storage Recycler Activity: Not reported
Electronic Manifest Broker: Not reported

Receive Date: 19900313
Handler Name: ORDDWAY ASSOCIATES JMB GROUP TRUST II
Federal Waste Generator Description: Large Quantity Generator
State District Owner: Not reported
Large Quantity Handler of Universal Waste: No
Recognized Trader Importer: No
Recognized Trader Exporter: No
Spent Lead Acid Battery Importer: No
Spent Lead Acid Battery Exporter: No
Current Record: No
Non Storage Recycler Activity: Not reported
Electronic Manifest Broker: Not reported

List of NAICS Codes and Descriptions:

NAICS Code: 53112
NAICS Description: LESSORS OF NONRESIDENTIAL BUILDINGS (EXCEPT MINIWAREHOUSES)

NAICS Code: 53119
NAICS Description: LESSORS OF OTHER REAL ESTATE PROPERTY

Facility Has Received Notices of Violations:

Violations: No Violations Found

Evaluation Action Summary:

Evaluations: No Evaluations Found

LUST REG 2:

Region: 2
Facility Id: 01-1790
Facility Status: Case Closed
Case Number: 1220
How Discovered: Tank Closure
Leak Cause: UNK
Leak Source: UNK
Date Leak Confirmed: Not reported
Oversight Program: LUST
Prelim. Site Assesment Wokplan Submitted: Not reported
Preliminary Site Assesment Began: Not reported
Pollution Characterization Began: Not reported
Pollution Remediation Plan Submitted: Not reported

Map ID
Direction
Distance
Elevation

MAP FINDINGS

Site

Database(s)

EDR ID Number
EPA ID Number

ORDWAY THE (Continued)

1000435876

Date Remediation Action Underway: Not reported
Date Post Remedial Action Monitoring Began: Not reported

HIST CORTESE:

edr_fname: ORDWAY BUILDING
edr_fadd1: 1 KAISER PLAZA
City,State,Zip: OAKLAND, CA 94612
Region: CORTESE
Facility County Code: 1
Reg By: LTNKA
Reg Id: 01-1790

HAZNET:

Name: ORDWAY BUILDING
Address: 1 KAISER PLAZA
Address 2: Not reported
City,State,Zip: OAKLAND, CA 94612
Contact: ORDWAY BUILDING
Telephone: 5107462337
Mailing Name: Not reported
Mailing Address: 1 KAISER PLAZA

Year: 2019
Gepaid: CAC003005337
TSD EPA ID: CAD981382732
CA Waste Code: 151 - Asbestos containing waste
Disposal Method: H132 - Landfill Or Surface Impoundment That Will Be Closed As Landfill(To Include On-Site Treatment And/Or Stabilization)
Tons: 0.23000

Detail Two:

Year: 2019
EM Manifest ID: 316880
Shipment Date: 3/9/2019
Receipt Date: 3/14/2019
Manifest Number: 020137762JJK
Generator EPA ID: CAC003005337
Name: ORDWAY BUILDING SR76897
Address: 1 KAISER PLAZA
Address 2: Not reported
City: OAKLAND
Zip: 94612
Telephone: 800-439-9610
Contact: Not reported
Contact Telephone: 510-746-2337
Transporter 1 EPA ID: CAL000291177
Transporter 1 Emergency Number: Not reported
Transporter 2 EPA ID: CAR000272773
Transporter 2 Emergency Number: Not reported
TSD EPA ID: CAD981382732
TSD Name: ALTAMONT LANDFILL & RESOURCE RECOVERY FACILITY
TSD Address 1: 10840 ALTAMONT PASS RD
TSD Address 2: Not reported
TSD City: LIVERMORE
TSD Zip: 94551

Map ID
 Direction
 Distance
 Elevation

MAP FINDINGS

Site

Database(s)

EDR ID Number
 EPA ID Number

ORDWAY THE (Continued)

1000435876

TSDF Telephone: Not reported

State:

Year: 2019

EM Manifest ID: 316880

Generator EPA ID: CAC003005337

Shipment Date: 2019-03-09

Manifest Number: 020137762JJK

Line Number: 1

Method Code: H132

Quantity Tons: 0.23000

Quantity Waste: 1.000000

Quantity Unit: Y

Number of Containers: 4

Type of Container: Burlap, cloth, paper, or plastic bags

Quantity Type: Cubic Yards

State Code: 151

HWTS:

Name: ORDWAY BUILDING

Address: 1 KAISER PLAZA

Address 2: Not reported

City,State,Zip: OAKLAND, CA 94612

EPA ID: CAC003005337

Inactive Date: 06/12/2019

Create Date: 03/13/2019

Last Act Date: Not reported

Mailing Name: Not reported

Mailing Address: 1 KAISER PLAZA

Mailing Address 2: Not reported

Mailing City,State,Zip: OAKLAND, CA 94612

Owner Name: ORDWAY BUILDING

Owner Address: 1 KAISER PLAZA

Owner Address 2: Not reported

Owner City,State,Zip: OAKLAND, CA 94612

Contact Name: ORDWAY BUILDING

Contact Address: 1 KAISER PLAZA

Contact Address 2: Not reported

City,State,Zip: OAKLAND, CA 94612

Facility Status: Inactive

Facility Type: TEMPORARY

Category: STATE

Latitude: 37.809683

Longitude: -122.264682

AR293 **ORDWAY BUILDING**
NNE **1 KAISER**
1/4-1/2 **OAKLAND, CA 94612**
0.382 mi.
2018 ft. **Site 2 of 4 in cluster AR**

LUST **S103619420**
Alameda County CS **N/A**
Cortese
CERS

Relative: **LUST:**
Lower Name: ORDWAY BUILDING
 Address: 1 KAISER
Actual: City,State,Zip: OAKLAND, CA 94612
22 ft. Lead Agency: ALAMEDA COUNTY LOP
 Case Type: LUST Cleanup Site

Map ID
Direction
Distance
Elevation

MAP FINDINGS

Site

Database(s)

EDR ID Number
EPA ID Number

ORDWAY BUILDING (Continued)

S103619420

Geo Track: http://geotracker.waterboards.ca.gov/profile_report.asp?global_id=T0600101658
Global Id: T0600101658
Latitude: 37.8099599
Longitude: -122.26403
Status: Completed - Case Closed
Status Date: 07/08/1994
Case Worker: Not reported
RB Case Number: 01-1790
Local Agency: Not reported
File Location: All Files are on GeoTracker or in the Local Agency Database
Local Case Number: RO0000923
Potential Media Affect: Soil
Potential Contaminants of Concern: Diesel
Site History: Not reported

LUST:

Global Id: T0600101658
Contact Type: Regional Board Caseworker
Contact Name: Regional Water Board
Organization Name: SAN FRANCISCO BAY RWQCB (REGION 2)
Address: 1515 CLAY ST SUITE 1400
City: OAKLAND
Email: Not reported
Phone Number: Not reported

LUST:

Global Id: T0600101658
Action Type: REMEDIATION
Date: 09/09/9999
Action: Excavation

Global Id: T0600101658
Action Type: Other
Date: 02/27/1992
Action: Leak Reported

LUST:

Global Id: T0600101658
Status: Open - Case Begin Date
Status Date: 02/27/1992

Global Id: T0600101658
Status: Completed - Case Closed
Status Date: 07/08/1994

Alameda County CS:

Name: ORDDWAY BUILDING
Address: 1 KAISER PLZ
City,State,Zip: OAKLAND, CA 94612
Status: Case Closed
Record Id: RO0000923
PE: 5602
Facility Status: Case Closed
Latitude: 37.809607905
Longitude: -122.26446615

Map ID
 Direction
 Distance
 Elevation

MAP FINDINGS

Site

Database(s)

EDR ID Number
 EPA ID Number

ORDWAY BUILDING (Continued)

S103619420

CORTESE:

Name: ORDWAY BUILDING
 Address: 1 KAISER
 City,State,Zip: OAKLAND, CA 94612
 Region: CORTESE
 Envirostor Id: Not reported
 Global ID: T0600101658
 Site/Facility Type: LUST CLEANUP SITE
 Cleanup Status: COMPLETED - CASE CLOSED
 Status Date: Not reported
 Site Code: Not reported
 Latitude: Not reported
 Longitude: Not reported
 Owner: Not reported
 Enf Type: Not reported
 Swat R: Not reported
 Flag: active
 Order No: Not reported
 Waste Discharge System No: Not reported
 Effective Date: Not reported
 Region 2: Not reported
 WID Id: Not reported
 Solid Waste Id No: Not reported
 Waste Management Uit Name: Not reported
 File Name: Active Open

CERS:

Name: ORDWAY BUILDING
 Address: 1 KAISER
 City,State,Zip: OAKLAND, CA 94612
 Site ID: 233375
 CERS ID: T0600101658
 CERS Description: Leaking Underground Storage Tank Cleanup Site

Affiliation:

Affiliation Type Desc: Regional Board Caseworker
 Entity Name: Regional Water Board - SAN FRANCISCO BAY RWQCB (REGION 2)
 Entity Title: Not reported
 Affiliation Address: 1515 CLAY ST SUITE 1400
 Affiliation City: OAKLAND
 Affiliation State: CA
 Affiliation Country: Not reported
 Affiliation Zip: Not reported
 Affiliation Phone: ,

**AP294
 NW
 1/4-1/2
 0.387 mi.
 2046 ft.**

**568 18TH STREET
 568 18TH STREET
 OAKLAND, CA 94612
 Site 3 of 4 in cluster AP**

**US BROWNFIELDS 1016346686
 FINDS N/A**

**Relative:
 Lower
 Actual:
 34 ft.**

US BROWNFIELDS:
 Name: 568 18TH STREET
 Address: 568 18TH STREET
 City,State,Zip: OAKLAND, CA 94612
 Recipient Name: Oakland, City of

Map ID
Direction
Distance
Elevation

MAP FINDINGS

Site

Database(s)

EDR ID Number
EPA ID Number

568 18TH STREET (Continued)

1016346686

Grant Type:	Assessment
Property Number:	008-0642-005-01
Parcel size:	0.13
Latitude:	37.80835
Longitude:	-122.27266
HCM Label:	Address Matching-House Number
Map Scale:	1:24,000
Point of Reference:	Entrance Point of a Facility or Station
Highlights:	Former Use: Machine works, garage, parking
Datum:	World Geodetic System of 1984
Acres Property ID:	28002
IC Data Access:	-
Start Date:	-
Redev Completion Date:	-
Completed Date:	-
Acres Cleaned Up:	-
Cleanup Funding:	-
Cleanup Funding Source:	-
Assessment Funding:	-
Assessment Funding Source:	-
Redevelopment Funding:	-
Redev. Funding Source:	-
Redev. Funding Entity Name:	-
Redevelopment Start Date:	-
Assessment Funding Entity:	-
Cleanup Funding Entity:	-
Grant Type:	-
Accomplishment Type:	-
Accomplishment Count:	-
Cooperative Agreement Number:	97983401
Start Date:	-
Ownership Entity:	Government
Completion Date:	-
Current Owner:	Oakland Redevelopment Agency
Did Owner Change:	Y
Cleanup Required:	U
Video Available:	N
Photo Available:	N
Institutional Controls Required:	U
IC Category Proprietary Controls:	-
IC Cat. Info. Devices:	-
IC Cat. Gov. Controls:	-
IC Cat. Enforcement Permit Tools:	-
IC in place date:	-
IC in place:	U
State/tribal program date:	-
State/tribal program ID:	-
State/tribal NFA date:	-
Air cleaned:	-
Asbestos found:	Y
Asbestos cleaned:	Y
Controlled substance found:	-
Controlled substance cleaned:	-
Drinking water affected:	-
Drinking water cleaned:	-
Groundwater affected:	Y
Groundwater cleaned:	Y

Map ID
Direction
Distance
Elevation

MAP FINDINGS

Site

Database(s)

EDR ID Number
EPA ID Number

568 18TH STREET (Continued)

1016346686

Lead contaminant found:	Y
Lead cleaned up:	Y
No media affected:	-
Unknown media affected:	-
Other cleaned up:	-
Other metals found:	Y
Other metals cleaned:	Y
Other contaminants found:	-
Other contams found description:	-
PAHs found:	-
PAHs cleaned up:	-
PCBs found:	-
PCBs cleaned up:	-
Petro products found:	Y
Petro products cleaned:	Y
Sediments found:	-
Sediments cleaned:	-
Soil affected:	Y
Soil cleaned up:	Y
Surface water cleaned:	-
VOCs found:	Y
VOCs cleaned:	Y
Cleanup other description:	-
Num. of cleanup and re-dev. jobs:	-
Past use greenspace acreage:	-
Past use residential acreage:	-
Surface Water:	-
Past use commercial acreage:	-
Past use industrial acreage:	-
Future use greenspace acreage:	-
Future use residential acreage:	-
Future use commercial acreage:	-
Future use industrial acreage:	-
Superfund Fed. landowner flag:	U
Arsenic cleaned up:	-
Cadmium cleaned up:	-
Chromium cleaned up:	-
Copper cleaned up:	-
Iron cleaned up:	-
mercury cleaned up:	-
Nickel Cleaned Up:	-
No clean up:	-
Pesticides cleaned up:	-
Selenium cleaned up:	-
SVOCs cleaned up:	-
Unknown clean up:	-
Arsenic contaminant found:	-
Cadmium contaminant found:	-
Chromium contaminant found:	-
Copper contaminant found:	-
Iron contaminant found:	-
Mercury contaminant found:	-
Nickel contaminant found:	-
No contaminant found:	-
Pesticides contaminant found:	-
Selenium contaminant found:	-
SVOCs contaminant found:	-

Map ID
Direction
Distance
Elevation

MAP FINDINGS

Site

Database(s)

EDR ID Number
EPA ID Number

568 18TH STREET (Continued)

1016346686

Unknown contaminant found: -
Future Use: Multistory -
Media affected Bluiding Material: -
Media affected indoor air: -
Building material media cleaned up: -
Indoor air media cleaned up: -
Unknown media cleaned up: -
Past Use: Multistory -
Property Description: Machine works, garage, parking
Below Poverty Number: 3290
Below Poverty Percent: 30.09
Meidan Income: 6213
Meidan Income Number: 5967
Meidan Income Percent: 54.57
Vacant Housing Number: 883
Vacant Housing Percent: 12.82
Unemployed Number: 631
Unemployed Percent: 5.77

Name: 568 18TH STREET
Address: 568 18TH STREET
City,State,Zip: OAKLAND, CA 94612
Recipient Name: Oakland, City of
Grant Type: Assessment
Property Number: 008-0642-005-01
Parcel size: 0.13
Latitude: 37.80835
Longitude: -122.27266
HCM Label: Address Matching-House Number
Map Scale: 1:24,000
Point of Reference: Entrance Point of a Facility or Station
Highlights: Former Use: Machine works, garage, parking
Datum: World Geodetic System of 1984
Acres Property ID: 28002
IC Data Access: -
Start Date: -
Redev Completion Date: -
Completed Date: -
Acres Cleaned Up: -
Cleanup Funding: -
Cleanup Funding Source: -
Assessment Funding: -
Assessment Funding Source: -
Redevelopment Funding: -
Redev. Funding Source: -
Redev. Funding Entity Name: -
Redevelopment Start Date: -
Assessment Funding Entity: -
Cleanup Funding Entity: -
Grant Type: -
Accomplishment Type: Supplemental Assessment
Accomplishment Count: N
Cooperative Agreement Number: 97983401
Start Date: 7/1/2005
Ownership Entity: Government
Completion Date: 7/1/2005
Current Owner: Oakland Redevelopment Agency

Map ID
Direction
Distance
Elevation

MAP FINDINGS

Site

Database(s)

EDR ID Number
EPA ID Number

568 18TH STREET (Continued)

1016346686

Did Owner Change:	Y
Cleanup Required:	U
Video Available:	N
Photo Available:	N
Institutional Controls Required:	U
IC Category Proprietary Controls:	-
IC Cat. Info. Devices:	-
IC Cat. Gov. Controls:	-
IC Cat. Enforcement Permit Tools:	-
IC in place date:	-
IC in place:	U
State/tribal program date:	-
State/tribal program ID:	-
State/tribal NFA date:	-
Air cleaned:	-
Asbestos found:	Y
Asbestos cleaned:	Y
Controlled substance found:	-
Controlled substance cleaned:	-
Drinking water affected:	-
Drinking water cleaned:	-
Groundwater affected:	Y
Groundwater cleaned:	Y
Lead contaminant found:	Y
Lead cleaned up:	Y
No media affected:	-
Unknown media affected:	-
Other cleaned up:	-
Other metals found:	Y
Other metals cleaned:	Y
Other contaminants found:	-
Other contams found description:	-
PAHs found:	-
PAHs cleaned up:	-
PCBs found:	-
PCBs cleaned up:	-
Petro products found:	Y
Petro products cleaned:	Y
Sediments found:	-
Sediments cleaned:	-
Soil affected:	Y
Soil cleaned up:	Y
Surface water cleaned:	-
VOCs found:	Y
VOCs cleaned:	Y
Cleanup other description:	-
Num. of cleanup and re-dev. jobs:	-
Past use greenspace acreage:	-
Past use residential acreage:	-
Surface Water:	-
Past use commercial acreage:	-
Past use industrial acreage:	-
Future use greenspace acreage:	-
Future use residential acreage:	-
Future use commercial acreage:	-
Future use industrial acreage:	-
Superfund Fed. landowner flag:	U

Map ID
 Direction
 Distance
 Elevation

MAP FINDINGS

Site

Database(s)

EDR ID Number
 EPA ID Number

568 18TH STREET (Continued)

1016346686

Arsenic cleaned up:	-
Cadmium cleaned up:	-
Chromium cleaned up:	-
Copper cleaned up:	-
Iron cleaned up:	-
mercury cleaned up:	-
Nickel Cleaned Up:	-
No clean up:	-
Pesticides cleaned up:	-
Selenium cleaned up:	-
SVOCs cleaned up:	-
Unknown clean up:	-
Arsenic contaminant found:	-
Cadmium contaminant found:	-
Chromium contaminant found:	-
Copper contaminant found:	-
Iron contaminant found:	-
Mercury contaminant found:	-
Nickel contaminant found:	-
No contaminant found:	-
Pesticides contaminant found:	-
Selenium contaminant found:	-
SVOCs contaminant found:	-
Unknown contaminant found:	-
Future Use: Multistory	-
Media affected Bluiding Material:	-
Media affected indoor air:	-
Building material media cleaned up:	-
Indoor air media cleaned up:	-
Unknown media cleaned up:	-
Past Use: Multistory	-
Property Description:	Machine works, garage, parking
Below Poverty Number:	3290
Below Poverty Percent:	30.09
Meidan Income:	6213
Meidan Income Number:	5967
Meidan Income Percent:	54.57
Vacant Housing Number:	883
Vacant Housing Percent:	12.82
Unemployed Number:	631
Unemployed Percent:	5.77
Name:	568 18TH STREET
Address:	568 18TH STREET
City,State,Zip:	OAKLAND, CA 94612
Recipient Name:	Oakland, City of
Grant Type:	Assessment
Property Number:	008-0642-005-01
Parcel size:	0.13
Latitude:	37.80835
Longitude:	-122.27266
HCM Label:	Address Matching-House Number
Map Scale:	1:24,000
Point of Reference:	Entrance Point of a Facility or Station
Highlights:	Former Use: Machine works, garage, parking
Datum:	World Geodetic System of 1984
Acres Property ID:	28002

Map ID
Direction
Distance
Elevation

MAP FINDINGS

Site

Database(s)

EDR ID Number
EPA ID Number

568 18TH STREET (Continued)

1016346686

IC Data Access:	-
Start Date:	-
Redev Completion Date:	-
Completed Date:	-
Acres Cleaned Up:	-
Cleanup Funding:	-
Cleanup Funding Source:	-
Assessment Funding:	3773.58
Assessment Funding Source:	-
Redevelopment Funding:	-
Redev. Funding Source:	-
Redev. Funding Entity Name:	-
Redevelopment Start Date:	-
Assessment Funding Entity:	US EPA - Brownfields Assessment Cooperative Agreement
Cleanup Funding Entity:	-
Grant Type:	-
Accomplishment Type:	Phase II Environmental Assessment
Accomplishment Count:	Y
Cooperative Agreement Number:	97983401
Start Date:	7/1/2005
Ownership Entity:	Government
Completion Date:	7/1/2005
Current Owner:	Oakland Redevelopment Agency
Did Owner Change:	Y
Cleanup Required:	U
Video Available:	N
Photo Available:	N
Institutional Controls Required:	U
IC Category Proprietary Controls:	-
IC Cat. Info. Devices:	-
IC Cat. Gov. Controls:	-
IC Cat. Enforcement Permit Tools:	-
IC in place date:	-
IC in place:	U
State/tribal program date:	-
State/tribal program ID:	-
State/tribal NFA date:	-
Air cleaned:	-
Asbestos found:	Y
Asbestos cleaned:	Y
Controlled substance found:	-
Controlled substance cleaned:	-
Drinking water affected:	-
Drinking water cleaned:	-
Groundwater affected:	Y
Groundwater cleaned:	Y
Lead contaminant found:	Y
Lead cleaned up:	Y
No media affected:	-
Unknown media affected:	-
Other cleaned up:	-
Other metals found:	Y
Other metals cleaned:	Y
Other contaminants found:	-
Other contams found description:	-
PAHs found:	-
PAHs cleaned up:	-

Map ID
 Direction
 Distance
 Elevation

MAP FINDINGS

Site

Database(s)

EDR ID Number
 EPA ID Number

568 18TH STREET (Continued)

1016346686

PCBs found:	-
PCBs cleaned up:	-
Petro products found:	Y
Petro products cleaned:	Y
Sediments found:	-
Sediments cleaned:	-
Soil affected:	Y
Soil cleaned up:	Y
Surface water cleaned:	-
VOCs found:	Y
VOCs cleaned:	Y
Cleanup other description:	-
Num. of cleanup and re-dev. jobs:	-
Past use greenspace acreage:	-
Past use residential acreage:	-
Surface Water:	-
Past use commercial acreage:	-
Past use industrial acreage:	-
Future use greenspace acreage:	-
Future use residential acreage:	-
Future use commercial acreage:	-
Future use industrial acreage:	-
Superfund Fed. landowner flag:	U
Arsenic cleaned up:	-
Cadmium cleaned up:	-
Chromium cleaned up:	-
Copper cleaned up:	-
Iron cleaned up:	-
mercury cleaned up:	-
Nickel Cleaned Up:	-
No clean up:	-
Pesticides cleaned up:	-
Selenium cleaned up:	-
SVOCs cleaned up:	-
Unknown clean up:	-
Arsenic contaminant found:	-
Cadmium contaminant found:	-
Chromium contaminant found:	-
Copper contaminant found:	-
Iron contaminant found:	-
Mercury contaminant found:	-
Nickel contaminant found:	-
No contaminant found:	-
Pesticides contaminant found:	-
Selenium contaminant found:	-
SVOCs contaminant found:	-
Unknown contaminant found:	-
Future Use: Multistory	-
Media affected Bluiding Material:	-
Media affected indoor air:	-
Building material media cleaned up:	-
Indoor air media cleaned up:	-
Unknown media cleaned up:	-
Past Use: Multistory	-
Property Description:	Machine works, garage, parking
Below Poverty Number:	3290
Below Poverty Percent:	30.09

Map ID
 Direction
 Distance
 Elevation

MAP FINDINGS

Site

Database(s)

EDR ID Number
 EPA ID Number

568 18TH STREET (Continued)

1016346686

Meidan Income: 6213
 Meidan Income Number: 5967
 Meidan Income Percent: 54.57
 Vacant Housing Number: 883
 Vacant Housing Percent: 12.82
 Unemployed Number: 631
 Unemployed Percent: 5.77

FINDS:

Registry ID: 110038711329

Click Here for FRS Facility Detail Report:

Environmental Interest/Information System:

US EPA Assessment, Cleanup and Redevelopment Exchange System (ACRES) is a federal online database for Brownfields Grantees to electronically submit data directly to EPA.

[Click this hyperlink](#) while viewing on your computer to access additional FINDS: detail in the EDR Site Report.

**AS295
 WNW
 1/4-1/2
 0.388 mi.
 2048 ft.**

**OAKLAND CITY HALL WEST
 1417 CLAY ST
 OAKLAND, CA 94612
 Site 1 of 4 in cluster AS**

**LUST S103472335
 Alameda County CS N/A
 Cortese
 HIST CORTESE
 CERS**

**Relative:
 Higher
 Actual:
 40 ft.**

LUST:

Name: CITY OF OAKLAND CITY HALL WEST
 Address: 1417 CLAY
 City,State,Zip: OAKLAND, CA 94612
 Lead Agency: ALAMEDA COUNTY LOP
 Case Type: LUST Cleanup Site
 Geo Track: http://geotracker.waterboards.ca.gov/profile_report.asp?global_id=T0600100373
 Global Id: T0600100373
 Latitude: 37.8054938
 Longitude: -122.2734911
 Status: Completed - Case Closed
 Status Date: 01/12/1996
 Case Worker: Not reported
 RB Case Number: 01-0409
 Local Agency: Not reported
 File Location: All Files are on GeoTracker or in the Local Agency Database
 Local Case Number: RO0001171
 Potential Media Affect: Soil
 Potential Contaminants of Concern: Waste Oil / Motor / Hydraulic / Lubricating
 Site History: Not reported

LUST:

Global Id: T0600100373
 Contact Type: Regional Board Caseworker
 Contact Name: Regional Water Board
 Organization Name: SAN FRANCISCO BAY RWQCB (REGION 2)
 Address: 1515 CLAY ST SUITE 1400
 City: OAKLAND
 Email: Not reported
 Phone Number: Not reported

Map ID
Direction
Distance
Elevation

MAP FINDINGS

Site

Database(s)

EDR ID Number
EPA ID Number

OAKLAND CITY HALL WEST (Continued)

S103472335

LUST:

Global Id: T0600100373
Action Type: REMEDIATION
Date: 09/09/9999
Action: Not reported

Global Id: T0600100373
Action Type: Other
Date: 03/15/1989
Action: Leak Reported

Global Id: T0600100373
Action Type: RESPONSE
Date: 12/14/1995
Action: Request for Closure

LUST:

Global Id: T0600100373
Status: Open - Case Begin Date
Status Date: 03/15/1989

Global Id: T0600100373
Status: Completed - Case Closed
Status Date: 01/12/1996

LUST REG 2:

Region: 2
Facility Id: 01-0409
Facility Status: Case Closed
Case Number: 3751
How Discovered: Tank Closure
Leak Cause: Structure Failure
Leak Source: Tank
Date Leak Confirmed: Not reported
Oversight Program: LUST
Prelim. Site Assessment Workplan Submitted: Not reported
Preliminary Site Assessment Began: Not reported
Pollution Characterization Began: Not reported
Pollution Remediation Plan Submitted: Not reported
Date Remediation Action Underway: Not reported
Date Post Remedial Action Monitoring Began: Not reported

Alameda County CS:

Name: CITY OF OAKLAND CITY HALL WEST
Address: 1417 CLAY ST
City,State,Zip: OAKLAND, CA 94612
Status: Case Closed
Record Id: RO0001171
PE: 5602
Facility Status: Case Closed
Latitude: 37.805459446
Longitude: -122.27366862

Map ID
Direction
Distance
Elevation

MAP FINDINGS

Site

Database(s)

EDR ID Number
EPA ID Number

OAKLAND CITY HALL WEST (Continued)

S103472335

CORTESE:

Name: CITY OF OAKLAND CITY HALL WEST
Address: 1417 CLAY
City,State,Zip: OAKLAND, CA 94612
Region: CORTESE
Envirostor Id: Not reported
Global ID: T0600100373
Site/Facility Type: LUST CLEANUP SITE
Cleanup Status: COMPLETED - CASE CLOSED
Status Date: Not reported
Site Code: Not reported
Latitude: Not reported
Longitude: Not reported
Owner: Not reported
Enf Type: Not reported
Swat R: Not reported
Flag: active
Order No: Not reported
Waste Discharge System No: Not reported
Effective Date: Not reported
Region 2: Not reported
WID Id: Not reported
Solid Waste Id No: Not reported
Waste Management Uit Name: Not reported
File Name: Active Open

HIST CORTESE:

edr_fname: OAKLAND CITY HALL WEST
edr_fadd1: 1417 CLAY
City,State,Zip: OAKLAND, CA 94612
Region: CORTESE
Facility County Code: 1
Reg By: LTNKA
Reg Id: 01-0409

CERS:

Name: CITY OF OAKLAND CITY HALL WEST
Address: 1417 CLAY
City,State,Zip: OAKLAND, CA 94612
Site ID: 234745
CERS ID: T0600100373
CERS Description: Leaking Underground Storage Tank Cleanup Site

Affiliation:

Affiliation Type Desc: Regional Board Caseworker
Entity Name: Regional Water Board - SAN FRANCISCO BAY RWQCB (REGION 2)
Entity Title: Not reported
Affiliation Address: 1515 CLAY ST SUITE 1400
Affiliation City: OAKLAND
Affiliation State: CA
Affiliation Country: Not reported
Affiliation Zip: Not reported
Affiliation Phone: ,

Map ID
 Direction
 Distance
 Elevation

MAP FINDINGS

Site

Database(s)

EDR ID Number
 EPA ID Number

AP296
NW
1/4-1/2
0.392 mi.
2070 ft.

563 19TH STREET
563 19TH STREET
OAKLAND, CA 94612
Site 4 of 4 in cluster AP

US BROWNFIELDS **1016346688**
FINDS **N/A**

Relative:
Lower
Actual:
30 ft.

US BROWNFIELDS:
 Name: 563 19TH STREET
 Address: 563 19TH STREET
 City,State,Zip: OAKLAND, CA 94612
 Recipient Name: Oakland, City of
 Grant Type: Assessment
 Property Number: 008-0642-012
 Parcel size: 0
 Latitude: 37.80879
 Longitude: -122.27152
 HCM Label: Address Matching-House Number
 Map Scale: 1:24,000
 Point of Reference: Entrance Point of a Facility or Station
 Highlights: Former Use: Parking, incinerator, trucking, sign painter
 Datum: World Geodetic System of 1984
 Acres Property ID: 28004
 IC Data Access: -
 Start Date: -
 Redev Completion Date: -
 Completed Date: -
 Acres Cleaned Up: -
 Cleanup Funding: -
 Cleanup Funding Source: -
 Assessment Funding: -
 Assessment Funding Source: -
 Redevelopment Funding: -
 Redev. Funding Source: -
 Redev. Funding Entity Name: -
 Redevelopment Start Date: -
 Assessment Funding Entity: -
 Cleanup Funding Entity: -
 Grant Type: -
 Accomplishment Type: Supplemental Assessment
 Accomplishment Count: N
 Cooperative Agreement Number: 97983401
 Start Date: 7/1/2005
 Ownership Entity: Government
 Completion Date: 7/1/2005
 Current Owner: Oakland Redevelopment Agency
 Did Owner Change: Y
 Cleanup Required: U
 Video Available: N
 Photo Available: N
 Institutional Controls Required: U
 IC Category Proprietary Controls: -
 IC Cat. Info. Devices: -
 IC Cat. Gov. Controls: -
 IC Cat. Enforcement Permit Tools: -
 IC in place date: -
 IC in place: U
 State/tribal program date: -
 State/tribal program ID: -
 State/tribal NFA date: -

Map ID
 Direction
 Distance
 Elevation

MAP FINDINGS

Site

Database(s)

EDR ID Number
 EPA ID Number

563 19TH STREET (Continued)

1016346688

Air cleaned:	-
Asbestos found:	-
Asbestos cleaned:	-
Controlled substance found:	-
Controlled substance cleaned:	-
Drinking water affected:	-
Drinking water cleaned:	-
Groundwater affected:	Y
Groundwater cleaned:	Y
Lead contaminant found:	Y
Lead cleaned up:	Y
No media affected:	-
Unknown media affected:	-
Other cleaned up:	-
Other metals found:	Y
Other metals cleaned:	Y
Other contaminants found:	-
Other contams found description:	-
PAHs found:	Y
PAHs cleaned up:	Y
PCBs found:	-
PCBs cleaned up:	-
Petro products found:	Y
Petro products cleaned:	Y
Sediments found:	-
Sediments cleaned:	-
Soil affected:	Y
Soil cleaned up:	Y
Surface water cleaned:	-
VOCs found:	Y
VOCs cleaned:	Y
Cleanup other description:	-
Num. of cleanup and re-dev. jobs:	-
Past use greenspace acreage:	-
Past use residential acreage:	-
Surface Water:	-
Past use commercial acreage:	-
Past use industrial acreage:	-
Future use greenspace acreage:	-
Future use residential acreage:	-
Future use commercial acreage:	-
Future use industrial acreage:	-
Superfund Fed. landowner flag:	U
Arsenic cleaned up:	-
Cadmium cleaned up:	-
Chromium cleaned up:	-
Copper cleaned up:	-
Iron cleaned up:	-
mercury cleaned up:	-
Nickel Cleaned Up:	-
No clean up:	-
Pesticides cleaned up:	-
Selenium cleaned up:	-
SVOCs cleaned up:	-
Unknown clean up:	-
Arsenic contaminant found:	-
Cadmium contaminant found:	-

Map ID
 Direction
 Distance
 Elevation

MAP FINDINGS

Site

Database(s)

EDR ID Number
 EPA ID Number

563 19TH STREET (Continued)

1016346688

Chromium contaminant found:	-
Copper contaminant found:	-
Iron contaminant found:	-
Mercury contaminant found:	-
Nickel contaminant found:	-
No contaminant found:	-
Pesticides contaminant found:	-
Selenium contaminant found:	-
SVOCs contaminant found:	-
Unknown contaminant found:	-
Future Use: Multistory	-
Media affected Bluiding Material:	-
Media affected indoor air:	-
Building material media cleaned up:	-
Indoor air media cleaned up:	-
Unknown media cleaned up:	-
Past Use: Multistory	-
Property Description:	Parking, incinerator, trucking, sign painter
Below Poverty Number:	3005
Below Poverty Percent:	32.72
Meidan Income:	3644
Meidan Income Number:	5242
Meidan Income Percent:	57.08
Vacant Housing Number:	753
Vacant Housing Percent:	13.16
Unemployed Number:	586
Unemployed Percent:	6.38
Name:	563 19TH STREET
Address:	563 19TH STREET
City,State,Zip:	OAKLAND, CA 94612
Recipient Name:	Oakland, City of
Grant Type:	Assessment
Property Number:	008-0642-012
Parcel size:	0
Latitude:	37.80879
Longitude:	-122.27152
HCM Label:	Address Matching-House Number
Map Scale:	1:24,000
Point of Reference:	Entrance Point of a Facility or Station
Highlights:	Former Use: Parking, incinerator, trucking, sign painter
Datum:	World Geodetic System of 1984
Acres Property ID:	28004
IC Data Access:	-
Start Date:	-
Redev Completion Date:	-
Completed Date:	-
Acres Cleaned Up:	-
Cleanup Funding:	-
Cleanup Funding Source:	-
Assessment Funding:	3773.58
Assessment Funding Source:	-
Redevelopment Funding:	-
Redev. Funding Source:	-
Redev. Funding Entity Name:	-
Redevelopment Start Date:	-
Assessment Funding Entity:	US EPA - Brownfields Assessment Cooperative Agreement

Map ID
Direction
Distance
Elevation

MAP FINDINGS

Site

Database(s)

EDR ID Number
EPA ID Number

563 19TH STREET (Continued)

1016346688

Cleanup Funding Entity:	-
Grant Type:	-
Accomplishment Type:	Phase II Environmental Assessment
Accomplishment Count:	Y
Cooperative Agreement Number:	97983401
Start Date:	7/1/2005
Ownership Entity:	Government
Completion Date:	7/1/2005
Current Owner:	Oakland Redevelopment Agency
Did Owner Change:	Y
Cleanup Required:	U
Video Available:	N
Photo Available:	N
Institutional Controls Required:	U
IC Category Proprietary Controls:	-
IC Cat. Info. Devices:	-
IC Cat. Gov. Controls:	-
IC Cat. Enforcement Permit Tools:	-
IC in place date:	-
IC in place:	U
State/tribal program date:	-
State/tribal program ID:	-
State/tribal NFA date:	-
Air cleaned:	-
Asbestos found:	-
Asbestos cleaned:	-
Controlled substance found:	-
Controlled substance cleaned:	-
Drinking water affected:	-
Drinking water cleaned:	-
Groundwater affected:	Y
Groundwater cleaned:	Y
Lead contaminant found:	Y
Lead cleaned up:	Y
No media affected:	-
Unknown media affected:	-
Other cleaned up:	-
Other metals found:	Y
Other metals cleaned:	Y
Other contaminants found:	-
Other contams found description:	-
PAHs found:	Y
PAHs cleaned up:	Y
PCBs found:	-
PCBs cleaned up:	-
Petro products found:	Y
Petro products cleaned:	Y
Sediments found:	-
Sediments cleaned:	-
Soil affected:	Y
Soil cleaned up:	Y
Surface water cleaned:	-
VOCs found:	Y
VOCs cleaned:	Y
Cleanup other description:	-
Num. of cleanup and re-dev. jobs:	-
Past use greenspace acreage:	-

Map ID
 Direction
 Distance
 Elevation

MAP FINDINGS

Site

Database(s)

EDR ID Number
 EPA ID Number

563 19TH STREET (Continued)

1016346688

Past use residential acreage:	-
Surface Water:	-
Past use commercial acreage:	-
Past use industrial acreage:	-
Future use greenspace acreage:	-
Future use residential acreage:	-
Future use commercial acreage:	-
Future use industrial acreage:	-
Superfund Fed. landowner flag:	U
Arsenic cleaned up:	-
Cadmium cleaned up:	-
Chromium cleaned up:	-
Copper cleaned up:	-
Iron cleaned up:	-
mercury cleaned up:	-
Nickel Cleaned Up:	-
No clean up:	-
Pesticides cleaned up:	-
Selenium cleaned up:	-
SVOCs cleaned up:	-
Unknown clean up:	-
Arsenic contaminant found:	-
Cadmium contaminant found:	-
Chromium contaminant found:	-
Copper contaminant found:	-
Iron contaminant found:	-
Mercury contaminant found:	-
Nickel contaminant found:	-
No contaminant found:	-
Pesticides contaminant found:	-
Selenium contaminant found:	-
SVOCs contaminant found:	-
Unknown contaminant found:	-
Future Use: Multistory	-
Media affected Bluiding Material:	-
Media affected indoor air:	-
Building material media cleaned up:	-
Indoor air media cleaned up:	-
Unknown media cleaned up:	-
Past Use: Multistory	-
Property Description:	Parking, incinerator, trucking, sign painter
Below Poverty Number:	3005
Below Poverty Percent:	32.72
Meidan Income:	3644
Meidan Income Number:	5242
Meidan Income Percent:	57.08
Vacant Housing Number:	753
Vacant Housing Percent:	13.16
Unemployed Number:	586
Unemployed Percent:	6.38
Name:	563 19TH STREET
Address:	563 19TH STREET
City,State,Zip:	OAKLAND, CA 94612
Recipient Name:	Oakland, City of
Grant Type:	Assessment
Property Number:	008-0642-012

Map ID
 Direction
 Distance
 Elevation

MAP FINDINGS

Site

Database(s)

EDR ID Number
 EPA ID Number

563 19TH STREET (Continued)

1016346688

Parcel size:	0
Latitude:	37.80879
Longitude:	-122.27152
HCM Label:	Address Matching-House Number
Map Scale:	1:24,000
Point of Reference:	Entrance Point of a Facility or Station
Highlights:	Former Use: Parking, incinerator, trucking, sign painter
Datum:	World Geodetic System of 1984
Acres Property ID:	28004
IC Data Access:	-
Start Date:	-
Redev Completion Date:	-
Completed Date:	-
Acres Cleaned Up:	-
Cleanup Funding:	-
Cleanup Funding Source:	-
Assessment Funding:	-
Assessment Funding Source:	-
Redevelopment Funding:	-
Redev. Funding Source:	-
Redev. Funding Entity Name:	-
Redevelopment Start Date:	-
Assessment Funding Entity:	-
Cleanup Funding Entity:	-
Grant Type:	-
Accomplishment Type:	-
Accomplishment Count:	-
Cooperative Agreement Number:	97983401
Start Date:	-
Ownership Entity:	Government
Completion Date:	-
Current Owner:	Oakland Redevelopment Agency
Did Owner Change:	Y
Cleanup Required:	U
Video Available:	N
Photo Available:	N
Institutional Controls Required:	U
IC Category Proprietary Controls:	-
IC Cat. Info. Devices:	-
IC Cat. Gov. Controls:	-
IC Cat. Enforcement Permit Tools:	-
IC in place date:	-
IC in place:	U
State/tribal program date:	-
State/tribal program ID:	-
State/tribal NFA date:	-
Air cleaned:	-
Asbestos found:	-
Asbestos cleaned:	-
Controlled substance found:	-
Controlled substance cleaned:	-
Drinking water affected:	-
Drinking water cleaned:	-
Groundwater affected:	Y
Groundwater cleaned:	Y
Lead contaminant found:	Y
Lead cleaned up:	Y

Map ID
Direction
Distance
Elevation

MAP FINDINGS

Site

Database(s)

EDR ID Number
EPA ID Number

563 19TH STREET (Continued)

1016346688

No media affected:	-
Unknown media affected:	-
Other cleaned up:	-
Other metals found:	Y
Other metals cleaned:	Y
Other contaminants found:	-
Other contams found description:	-
PAHs found:	Y
PAHs cleaned up:	Y
PCBs found:	-
PCBs cleaned up:	-
Petro products found:	Y
Petro products cleaned:	Y
Sediments found:	-
Sediments cleaned:	-
Soil affected:	Y
Soil cleaned up:	Y
Surface water cleaned:	-
VOCs found:	Y
VOCs cleaned:	Y
Cleanup other description:	-
Num. of cleanup and re-dev. jobs:	-
Past use greenspace acreage:	-
Past use residential acreage:	-
Surface Water:	-
Past use commercial acreage:	-
Past use industrial acreage:	-
Future use greenspace acreage:	-
Future use residential acreage:	-
Future use commercial acreage:	-
Future use industrial acreage:	-
Superfund Fed. landowner flag:	U
Arsenic cleaned up:	-
Cadmium cleaned up:	-
Chromium cleaned up:	-
Copper cleaned up:	-
Iron cleaned up:	-
mercury cleaned up:	-
Nickel Cleaned Up:	-
No clean up:	-
Pesticides cleaned up:	-
Selenium cleaned up:	-
SVOCs cleaned up:	-
Unknown clean up:	-
Arsenic contaminant found:	-
Cadmium contaminant found:	-
Chromium contaminant found:	-
Copper contaminant found:	-
Iron contaminant found:	-
Mercury contaminant found:	-
Nickel contaminant found:	-
No contaminant found:	-
Pesticides contaminant found:	-
Selenium contaminant found:	-
SVOCs contaminant found:	-
Unknown contaminant found:	-
Future Use: Multistory	-

Map ID
 Direction
 Distance
 Elevation

MAP FINDINGS

Site

Database(s)

EDR ID Number
 EPA ID Number

563 19TH STREET (Continued)

1016346688

Media affected Bluiding Material: -
 Media affected indoor air: -
 Building material media cleaned up: -
 Indoor air media cleaned up: -
 Unknown media cleaned up: -
 Past Use: Multistory -
 Property Description: Parking, incinerator, trucking, sign painter
 Below Poverty Number: 3005
 Below Poverty Percent: 32.72
 Meidan Income: 3644
 Meidan Income Number: 5242
 Meidan Income Percent: 57.08
 Vacant Housing Number: 753
 Vacant Housing Percent: 13.16
 Unemployed Number: 586
 Unemployed Percent: 6.38

FINDS:

Registry ID: 110038711347

[Click Here for FRS Facility Detail Report:](#)

Environmental Interest/Information System:

US EPA Assessment, Cleanup and Redevelopment Exchange System (ACRES) is an federal online database for Brownfields Grantees to electronically submit data directly to EPA.

[Click this hyperlink](#) while viewing on your computer to access additional FINDS: detail in the EDR Site Report.

AO297
West
1/4-1/2
0.393 mi.
2073 ft.

AG - STRADA OCC HOLDINGS, LP
1300 CLAY STREET
OAKLAND, CA 94612
Site 2 of 2 in cluster AO

LUST **S100226722**
Cortese **N/A**
EMI
HIST CORTESE
CERS

Relative:
Higher
Actual:
41 ft.

LUST:
 Name: FIVE CITY CENTER
 Address: 1300 CLAY ST
 City,State,Zip: OAKLAND, CA 94612
 Lead Agency: SAN FRANCISCO BAY RWQCB (REGION 2)
 Case Type: LUST Cleanup Site
 Geo Track: http://geotracker.waterboards.ca.gov/profile_report.asp?global_id=T0600100592
 Global Id: T0600100592
 Latitude: 37.804715
 Longitude: -122.273819
 Status: Completed - Case Closed
 Status Date: 06/16/1998
 Case Worker: UUU
 RB Case Number: 01-0642
 Local Agency: Not reported
 File Location: Local Agency
 Local Case Number: Not reported
 Potential Media Affect: Other Groundwater (uses other than drinking water)
 Potential Contaminants of Concern: Gasoline
 Site History: Not reported

LUST:
 Global Id: T0600100592

Map ID
Direction
Distance
Elevation

MAP FINDINGS

Site

Database(s)

EDR ID Number
EPA ID Number

AG - STRADA OCC HOLDINGS, LP (Continued)

S100226722

Contact Type: Regional Board Caseworker
Contact Name: Regional Water Board
Organization Name: SAN FRANCISCO BAY RWQCB (REGION 2)
Address: 1515 CLAY ST SUITE 1400
City: OAKLAND
Email: Not reported
Phone Number: Not reported

LUST:

Global Id: T0600100592
Action Type: Other
Date: 12/08/1988
Action: Leak Discovery

Global Id: T0600100592
Action Type: RESPONSE
Date: 06/29/1988
Action: Correspondence

Global Id: T0600100592
Action Type: RESPONSE
Date: 07/08/1988
Action: Correspondence

Global Id: T0600100592
Action Type: RESPONSE
Date: 07/05/1988
Action: Correspondence

Global Id: T0600100592
Action Type: Other
Date: 12/08/1988
Action: Leak Reported

Global Id: T0600100592
Action Type: Other
Date: 12/08/1988
Action: Leak Stopped

LUST:

Global Id: T0600100592
Status: Open - Case Begin Date
Status Date: 12/08/1988

Global Id: T0600100592
Status: Completed - Case Closed
Status Date: 06/16/1998

LUST REG 2:

Region: 2
Facility Id: 01-0642
Facility Status: Case Closed
Case Number: 01-0642
How Discovered: Tank Closure
Leak Cause: Structure Failure

Map ID
Direction
Distance
Elevation

MAP FINDINGS

Site

Database(s)

EDR ID Number
EPA ID Number

AG - STRADA OCC HOLDINGS, LP (Continued)

S100226722

Leak Source: Tank
Date Leak Confirmed: Not reported
Oversight Program: LUST
Prelim. Site Assessment Workplan Submitted: Not reported
Preliminary Site Assessment Began: Not reported
Pollution Characterization Began: Not reported
Pollution Remediation Plan Submitted: Not reported
Date Remediation Action Underway: Not reported
Date Post Remedial Action Monitoring Began: Not reported

CORTESE:

Name: FIVE CITY CENTER
Address: 1300 CLAY ST
City,State,Zip: OAKLAND, CA 94612
Region: CORTESE
Envirostor Id: Not reported
Global ID: T0600100592
Site/Facility Type: LUST CLEANUP SITE
Cleanup Status: COMPLETED - CASE CLOSED
Status Date: Not reported
Site Code: Not reported
Latitude: Not reported
Longitude: Not reported
Owner: Not reported
Enf Type: Not reported
Swat R: Not reported
Flag: active
Order No: Not reported
Waste Discharge System No: Not reported
Effective Date: Not reported
Region 2: Not reported
WID Id: Not reported
Solid Waste Id No: Not reported
Waste Management Unit Name: Not reported
File Name: Active Open

EMI:

Name: AG - STRADA OCC HOLDINGS, LP
Address: 1300 CLAY STREET
City,State,Zip: OAKLAND, CA 94612
Year: 2013
County Code: 1
Air Basin: SF
Facility ID: 22278
Air District Name: BA
SIC Code: 6531
Air District Name: BAY AREA AQMD
Community Health Air Pollution Info System: Not reported
Consolidated Emission Reporting Rule: Not reported
Total Organic Hydrocarbon Gases Tons/Yr: 0.003
Reactive Organic Gases Tons/Yr: 0.0025101
Carbon Monoxide Emissions Tons/Yr: 0.008
NOX - Oxides of Nitrogen Tons/Yr: 0.037
SOX - Oxides of Sulphur Tons/Yr: 0
Particulate Matter Tons/Yr: 0.002
Part. Matter 10 Micrometers and Smllr Tons/Yr: 0.002

Map ID
Direction
Distance
Elevation

MAP FINDINGS

Site

Database(s)

EDR ID Number
EPA ID Number

AG - STRADA OCC HOLDINGS, LP (Continued)

S100226722

Name: AG - STRADA OCC HOLDINGS, LP
Address: 1300 CLAY STREET
City,State,Zip: OAKLAND, CA 94612
Year: 2014
County Code: 1
Air Basin: SF
Facility ID: 22278
Air District Name: BA
SIC Code: 6531
Air District Name: BAY AREA AQMD
Community Health Air Pollution Info System: Not reported
Consolidated Emission Reporting Rule: Not reported
Total Organic Hydrocarbon Gases Tons/Yr: 0.00508454
Reactive Organic Gases Tons/Yr: 0
Carbon Monoxide Emissions Tons/Yr: 0.013667999
NOX - Oxides of Nitrogen Tons/Yr: 0.062869904
SOX - Oxides of Sulphur Tons/Yr: 2.9145e-005
Particulate Matter Tons/Yr: 0.000897869
Part. Matter 10 Micrometers and Smlr Tons/Yr:0.000861953

Name: AG - STRADA OCC HOLDINGS, LP
Address: 1300 CLAY STREET
City,State,Zip: OAKLAND, CA 94612
Year: 2015
County Code: 1
Air Basin: SF
Facility ID: 22278
Air District Name: BA
SIC Code: 6531
Air District Name: BAY AREA AQMD
Community Health Air Pollution Info System: Not reported
Consolidated Emission Reporting Rule: Not reported
Total Organic Hydrocarbon Gases Tons/Yr: 0.00508454
Reactive Organic Gases Tons/Yr: 0.004965004
Carbon Monoxide Emissions Tons/Yr: 0.013668
NOX - Oxides of Nitrogen Tons/Yr: 0.0628699
SOX - Oxides of Sulphur Tons/Yr: 2.9145e-005
Particulate Matter Tons/Yr: 0.000897869
Part. Matter 10 Micrometers and Smlr Tons/Yr:0.000861953

Name: KBS SOR II OAKLAND CITY CENTER LLC
Address: 1300 CLAY STREET
City,State,Zip: OAKLAND, CA 94612
Year: 2018
County Code: 1
Air Basin: SF
Facility ID: 24356
Air District Name: BA
SIC Code: 6531
Air District Name: BAY AREA AQMD
Community Health Air Pollution Info System: Not reported
Consolidated Emission Reporting Rule: Not reported
Total Organic Hydrocarbon Gases Tons/Yr: 0.004292438
Reactive Organic Gases Tons/Yr: 0.003770906783
Carbon Monoxide Emissions Tons/Yr: 0.011535181
NOX - Oxides of Nitrogen Tons/Yr: 0.053059389
SOX - Oxides of Sulphur Tons/Yr: 2.4597e-005

Map ID
Direction
Distance
Elevation

MAP FINDINGS

Site

Database(s)

EDR ID Number
EPA ID Number

AG - STRADA OCC HOLDINGS, LP (Continued)

S100226722

Particulate Matter Tons/Yr: 0.000757761
Part. Matter 10 Micrometers and Smlr Tons/Yr:0.000727451

Name: KBS SOR II OAKLAND CITY CENTER LLC
Address: 1300 CLAY STREET
City,State,Zip: OAKLAND, CA 94612
Year: 2019
County Code: 1
Air Basin: SF
Facility ID: 24356
Air District Name: BA
SIC Code: 6531
Air District Name: BAY AREA AQMD
Community Health Air Pollution Info System: Not reported
Consolidated Emission Reporting Rule: Not reported
Total Organic Hydrocarbon Gases Tons/Yr: 0.004292438
Reactive Organic Gases Tons/Yr: 0.003770906783
Carbon Monoxide Emissions Tons/Yr: 0.011535181
NOX - Oxides of Nitrogen Tons/Yr: 0.053059389
SOX - Oxides of Sulphur Tons/Yr: 2.4597e-005
Particulate Matter Tons/Yr: 0.000757761
Part. Matter 10 Micrometers and Smlr Tons/Yr:0.000727451

Name: PACIFIC OAK SOR II OAKLAND CITY ENTER LLC
Address: 1300 CLAY STREET
City,State,Zip: OAKLAND, CA 94612
Year: 2020
County Code: 1
Air Basin: SF
Facility ID: 24356
Air District Name: BA
SIC Code: 6531
Air District Name: BAY AREA AQMD
Community Health Air Pollution Info System: Not reported
Consolidated Emission Reporting Rule: Not reported
Total Organic Hydrocarbon Gases Tons/Yr: 0.005434936
Reactive Organic Gases Tons/Yr: 0.004774591276
Carbon Monoxide Emissions Tons/Yr: 0.014518612
NOX - Oxides of Nitrogen Tons/Yr: 0.066782558
SOX - Oxides of Sulphur Tons/Yr: 3.0959e-005
Particulate Matter Tons/Yr: 0.000953746
Part. Matter 10 Micrometers and Smlr Tons/Yr:0.000915597

HIST CORTESE:

edr_fname: FIVE CITY CENTER
edr_fadd1: 1300 CLAY
City,State,Zip: OAKLAND, CA
Region: CORTESE
Facility County Code: 1
Reg By: LTNKA
Reg Id: 01-0642

CERS:

Name: FIVE CITY CENTER
Address: 1300 CLAY ST
City,State,Zip: OAKLAND, CA 94612

Map ID
 Direction
 Distance
 Elevation

MAP FINDINGS

Site

Database(s)

EDR ID Number
 EPA ID Number

AG - STRADA OCC HOLDINGS, LP (Continued)

S100226722

Site ID: 212091
 CERS ID: T0600100592
 CERS Description: Leaking Underground Storage Tank Cleanup Site

Affiliation:
 Affiliation Type Desc: Regional Board Caseworker
 Entity Name: Regional Water Board - SAN FRANCISCO BAY RWQCB (REGION 2)
 Entity Title: Not reported
 Affiliation Address: 1515 CLAY ST SUITE 1400
 Affiliation City: OAKLAND
 Affiliation State: CA
 Affiliation Country: Not reported
 Affiliation Zip: Not reported
 Affiliation Phone: ,

**AT298
 NW
 1/4-1/2
 0.397 mi.
 2094 ft.**

**1800 SAN PABLO AVENUE
 1800 SAN PABLO AVENUE
 OAKLAND, CA 94612**

**US BROWNFIELDS 1016346647
 FINDS N/A**

Site 1 of 6 in cluster AT

**Relative:
 Lower
 Actual:
 34 ft.**

US BROWNFIELDS:
 Name: 1800 SAN PABLO AVENUE
 Address: 1800 SAN PABLO AVENUE
 City,State,Zip: OAKLAND, CA 94612
 Recipient Name: Oakland, City of
 Grant Type: Assessment
 Property Number: 008-0642-006
 Parcel size: 0.08
 Latitude: 37.80835
 Longitude: -122.27266
 HCM Label: Address Matching-House Number
 Map Scale: 1:24,000
 Point of Reference: Entrance Point of a Facility or Station
 Highlights: Former Use: Retail store, restaurant
 Datum: World Geodetic System of 1984
 Acres Property ID: 27821
 IC Data Access: -
 Start Date: -
 Redev Completion Date: -
 Completed Date: -
 Acres Cleaned Up: -
 Cleanup Funding: -
 Cleanup Funding Source: -
 Assessment Funding: 250000
 Assessment Funding Source: Oakland Redevelopment Agency
 Redevelopment Funding: -
 Redev. Funding Source: -
 Redev. Funding Entity Name: -
 Redevelopment Start Date: -
 Assessment Funding Entity: Local Funding
 Cleanup Funding Entity: -
 Grant Type: -
 Accomplishment Type: Phase II Environmental Assessment
 Accomplishment Count: Y
 Cooperative Agreement Number: 97983401
 Start Date: 7/1/2005

Map ID
Direction
Distance
Elevation

MAP FINDINGS

Site

Database(s)

EDR ID Number
EPA ID Number

1800 SAN PABLO AVENUE (Continued)

1016346647

Ownership Entity:	Government
Completion Date:	7/1/2005
Current Owner:	Oakland Redevelopment Agency
Did Owner Change:	Y
Cleanup Required:	U
Video Available:	N
Photo Available:	N
Institutional Controls Required:	U
IC Category Proprietary Controls:	-
IC Cat. Info. Devices:	-
IC Cat. Gov. Controls:	-
IC Cat. Enforcement Permit Tools:	-
IC in place date:	-
IC in place:	U
State/tribal program date:	-
State/tribal program ID:	-
State/tribal NFA date:	-
Air cleaned:	-
Asbestos found:	-
Asbestos cleaned:	-
Controlled substance found:	-
Controlled substance cleaned:	-
Drinking water affected:	-
Drinking water cleaned:	-
Groundwater affected:	Y
Groundwater cleaned:	Y
Lead contaminant found:	-
Lead cleaned up:	-
No media affected:	-
Unknown media affected:	-
Other cleaned up:	-
Other metals found:	-
Other metals cleaned:	-
Other contaminants found:	-
Other contams found description:	-
PAHs found:	-
PAHs cleaned up:	-
PCBs found:	-
PCBs cleaned up:	-
Petro products found:	-
Petro products cleaned:	-
Sediments found:	-
Sediments cleaned:	-
Soil affected:	-
Soil cleaned up:	-
Surface water cleaned:	-
VOCs found:	Y
VOCs cleaned:	Y
Cleanup other description:	-
Num. of cleanup and re-dev. jobs:	-
Past use greenspace acreage:	-
Past use residential acreage:	-
Surface Water:	-
Past use commercial acreage:	-
Past use industrial acreage:	-
Future use greenspace acreage:	-
Future use residential acreage:	-

Map ID
 Direction
 Distance
 Elevation

MAP FINDINGS

Site

Database(s)

EDR ID Number
 EPA ID Number

1800 SAN PABLO AVENUE (Continued)

1016346647

Future use commercial acreage:	-
Future use industrial acreage:	-
Superfund Fed. landowner flag:	U
Arsenic cleaned up:	-
Cadmium cleaned up:	-
Chromium cleaned up:	-
Copper cleaned up:	-
Iron cleaned up:	-
mercury cleaned up:	-
Nickel Cleaned Up:	-
No clean up:	-
Pesticides cleaned up:	-
Selenium cleaned up:	-
SVOCs cleaned up:	-
Unknown clean up:	-
Arsenic contaminant found:	-
Cadmium contaminant found:	-
Chromium contaminant found:	-
Copper contaminant found:	-
Iron contaminant found:	-
Mercury contaminant found:	-
Nickel contaminant found:	-
No contaminant found:	-
Pesticides contaminant found:	-
Selenium contaminant found:	-
SVOCs contaminant found:	-
Unknown contaminant found:	-
Future Use: Multistory	-
Media affected Bluiding Material:	-
Media affected indoor air:	-
Building material media cleaned up:	-
Indoor air media cleaned up:	-
Unknown media cleaned up:	-
Past Use: Multistory	-
Property Description:	Retail store, restaurant
Below Poverty Number:	3321
Below Poverty Percent:	31.75
Meidan Income:	3104
Meidan Income Number:	6005
Meidan Income Percent:	57.41
Vacant Housing Number:	823
Vacant Housing Percent:	13.06
Unemployed Number:	687
Unemployed Percent:	6.57
Name:	1800 SAN PABLO AVENUE
Address:	1800 SAN PABLO AVENUE
City,State,Zip:	OAKLAND, CA 94612
Recipient Name:	Oakland, City of
Grant Type:	Assessment
Property Number:	008-0642-006
Parcel size:	0.08
Latitude:	37.80835
Longitude:	-122.27266
HCM Label:	Address Matching-House Number
Map Scale:	1:24,000
Point of Reference:	Entrance Point of a Facility or Station

Map ID
Direction
Distance
Elevation

MAP FINDINGS

Site

Database(s)

EDR ID Number
EPA ID Number

1800 SAN PABLO AVENUE (Continued)

1016346647

Highlights:	Former Use: Retail store, restaurant
Datum:	World Geodetic System of 1984
Acres Property ID:	27821
IC Data Access:	-
Start Date:	-
Redev Completion Date:	-
Completed Date:	-
Acres Cleaned Up:	-
Cleanup Funding:	-
Cleanup Funding Source:	-
Assessment Funding:	250000
Assessment Funding Source:	Forest City Development
Redevelopment Funding:	-
Redev. Funding Source:	-
Redev. Funding Entity Name:	-
Redevelopment Start Date:	-
Assessment Funding Entity:	Private/Other Funding
Cleanup Funding Entity:	-
Grant Type:	-
Accomplishment Type:	Phase II Environmental Assessment
Accomplishment Count:	Y
Cooperative Agreement Number:	97983401
Start Date:	7/1/2005
Ownership Entity:	Government
Completion Date:	7/1/2005
Current Owner:	Oakland Redevelopment Agency
Did Owner Change:	Y
Cleanup Required:	U
Video Available:	N
Photo Available:	N
Institutional Controls Required:	U
IC Category Proprietary Controls:	-
IC Cat. Info. Devices:	-
IC Cat. Gov. Controls:	-
IC Cat. Enforcement Permit Tools:	-
IC in place date:	-
IC in place:	U
State/tribal program date:	-
State/tribal program ID:	-
State/tribal NFA date:	-
Air cleaned:	-
Asbestos found:	-
Asbestos cleaned:	-
Controlled substance found:	-
Controlled substance cleaned:	-
Drinking water affected:	-
Drinking water cleaned:	-
Groundwater affected:	Y
Groundwater cleaned:	Y
Lead contaminant found:	-
Lead cleaned up:	-
No media affected:	-
Unknown media affected:	-
Other cleaned up:	-
Other metals found:	-
Other metals cleaned:	-
Other contaminants found:	-

Map ID
Direction
Distance
Elevation

MAP FINDINGS

Site

Database(s)

EDR ID Number
EPA ID Number

1800 SAN PABLO AVENUE (Continued)

1016346647

Other contams found description:	-
PAHs found:	-
PAHs cleaned up:	-
PCBs found:	-
PCBs cleaned up:	-
Petro products found:	-
Petro products cleaned:	-
Sediments found:	-
Sediments cleaned:	-
Soil affected:	-
Soil cleaned up:	-
Surface water cleaned:	-
VOCs found:	Y
VOCs cleaned:	Y
Cleanup other description:	-
Num. of cleanup and re-dev. jobs:	-
Past use greenspace acreage:	-
Past use residential acreage:	-
Surface Water:	-
Past use commercial acreage:	-
Past use industrial acreage:	-
Future use greenspace acreage:	-
Future use residential acreage:	-
Future use commercial acreage:	-
Future use industrial acreage:	-
Superfund Fed. landowner flag:	U
Arsenic cleaned up:	-
Cadmium cleaned up:	-
Chromium cleaned up:	-
Copper cleaned up:	-
Iron cleaned up:	-
mercury cleaned up:	-
Nickel Cleaned Up:	-
No clean up:	-
Pesticides cleaned up:	-
Selenium cleaned up:	-
SVOCs cleaned up:	-
Unknown clean up:	-
Arsenic contaminant found:	-
Cadmium contaminant found:	-
Chromium contaminant found:	-
Copper contaminant found:	-
Iron contaminant found:	-
Mercury contaminant found:	-
Nickel contaminant found:	-
No contaminant found:	-
Pesticides contaminant found:	-
Selenium contaminant found:	-
SVOCs contaminant found:	-
Unknown contaminant found:	-
Future Use: Multistory	-
Media affected Bluiding Material:	-
Media affected indoor air:	-
Building material media cleaned up:	-
Indoor air media cleaned up:	-
Unknown media cleaned up:	-
Past Use: Multistory	-

Map ID
Direction
Distance
Elevation

MAP FINDINGS

Site

Database(s)

EDR ID Number
EPA ID Number

1800 SAN PABLO AVENUE (Continued)

1016346647

Property Description:	Retail store, restaurant
Below Poverty Number:	3321
Below Poverty Percent:	31.75
Meidan Income:	3104
Meidan Income Number:	6005
Meidan Income Percent:	57.41
Vacant Housing Number:	823
Vacant Housing Percent:	13.06
Unemployed Number:	687
Unemployed Percent:	6.57
Name:	1800 SAN PABLO AVENUE
Address:	1800 SAN PABLO AVENUE
City,State,Zip:	OAKLAND, CA 94612
Recipient Name:	Oakland, City of
Grant Type:	Assessment
Property Number:	008-0642-006
Parcel size:	0.08
Latitude:	37.80835
Longitude:	-122.27266
HCM Label:	Address Matching-House Number
Map Scale:	1:24,000
Point of Reference:	Entrance Point of a Facility or Station
Highlights:	Former Use: Retail store, restaurant
Datum:	World Geodetic System of 1984
Acres Property ID:	27821
IC Data Access:	-
Start Date:	-
Redev Completion Date:	-
Completed Date:	-
Acres Cleaned Up:	-
Cleanup Funding:	-
Cleanup Funding Source:	-
Assessment Funding:	-
Assessment Funding Source:	-
Redevelopment Funding:	-
Redev. Funding Source:	-
Redev. Funding Entity Name:	-
Redevelopment Start Date:	-
Assessment Funding Entity:	-
Cleanup Funding Entity:	-
Grant Type:	-
Accomplishment Type:	Supplemental Assessment
Accomplishment Count:	N
Cooperative Agreement Number:	97983401
Start Date:	7/1/2005
Ownership Entity:	Government
Completion Date:	7/1/2005
Current Owner:	Oakland Redevelopment Agency
Did Owner Change:	Y
Cleanup Required:	U
Video Available:	N
Photo Available:	N
Institutional Controls Required:	U
IC Category Proprietary Controls:	-
IC Cat. Info. Devices:	-
IC Cat. Gov. Controls:	-

Map ID
Direction
Distance
Elevation

MAP FINDINGS

Site

Database(s)

EDR ID Number
EPA ID Number

1800 SAN PABLO AVENUE (Continued)

1016346647

IC Cat. Enforcement Permit Tools:	-
IC in place date:	-
IC in place:	U
State/tribal program date:	-
State/tribal program ID:	-
State/tribal NFA date:	-
Air cleaned:	-
Asbestos found:	-
Asbestos cleaned:	-
Controlled substance found:	-
Controlled substance cleaned:	-
Drinking water affected:	-
Drinking water cleaned:	-
Groundwater affected:	Y
Groundwater cleaned:	Y
Lead contaminant found:	-
Lead cleaned up:	-
No media affected:	-
Unknown media affected:	-
Other cleaned up:	-
Other metals found:	-
Other metals cleaned:	-
Other contaminants found:	-
Other contams found description:	-
PAHs found:	-
PAHs cleaned up:	-
PCBs found:	-
PCBs cleaned up:	-
Petro products found:	-
Petro products cleaned:	-
Sediments found:	-
Sediments cleaned:	-
Soil affected:	-
Soil cleaned up:	-
Surface water cleaned:	-
VOCs found:	Y
VOCs cleaned:	Y
Cleanup other description:	-
Num. of cleanup and re-dev. jobs:	-
Past use greenspace acreage:	-
Past use residential acreage:	-
Surface Water:	-
Past use commercial acreage:	-
Past use industrial acreage:	-
Future use greenspace acreage:	-
Future use residential acreage:	-
Future use commercial acreage:	-
Future use industrial acreage:	-
Superfund Fed. landowner flag:	U
Arsenic cleaned up:	-
Cadmium cleaned up:	-
Chromium cleaned up:	-
Copper cleaned up:	-
Iron cleaned up:	-
mercury cleaned up:	-
Nickel Cleaned Up:	-
No clean up:	-

Map ID
 Direction
 Distance
 Elevation

MAP FINDINGS

Site

Database(s)

EDR ID Number
 EPA ID Number

1800 SAN PABLO AVENUE (Continued)

1016346647

Pesticides cleaned up:	-
Selenium cleaned up:	-
SVOCs cleaned up:	-
Unknown clean up:	-
Arsenic contaminant found:	-
Cadmium contaminant found:	-
Chromium contaminant found:	-
Copper contaminant found:	-
Iron contaminant found:	-
Mercury contaminant found:	-
Nickel contaminant found:	-
No contaminant found:	-
Pesticides contaminant found:	-
Selenium contaminant found:	-
SVOCs contaminant found:	-
Unknown contaminant found:	-
Future Use: Multistory	-
Media affected Bluiding Material:	-
Media affected indoor air:	-
Building material media cleaned up:	-
Indoor air media cleaned up:	-
Unknown media cleaned up:	-
Past Use: Multistory	-
Property Description:	Retail store, restaurant
Below Poverty Number:	3321
Below Poverty Percent:	31.75
Meidan Income:	3104
Meidan Income Number:	6005
Meidan Income Percent:	57.41
Vacant Housing Number:	823
Vacant Housing Percent:	13.06
Unemployed Number:	687
Unemployed Percent:	6.57
Name:	1800 SAN PABLO AVENUE
Address:	1800 SAN PABLO AVENUE
City,State,Zip:	OAKLAND, CA 94612
Recipient Name:	Oakland, City of
Grant Type:	Assessment
Property Number:	008-0642-006
Parcel size:	0.08
Latitude:	37.80835
Longitude:	-122.27266
HCM Label:	Address Matching-House Number
Map Scale:	1:24,000
Point of Reference:	Entrance Point of a Facility or Station
Highlights:	Former Use: Retail store, restaurant
Datum:	World Geodetic System of 1984
Acres Property ID:	27821
IC Data Access:	-
Start Date:	-
Redev Completion Date:	-
Completed Date:	-
Acres Cleaned Up:	-
Cleanup Funding:	-
Cleanup Funding Source:	-
Assessment Funding:	-

Map ID
Direction
Distance
Elevation

MAP FINDINGS

Site

Database(s)

EDR ID Number
EPA ID Number

1800 SAN PABLO AVENUE (Continued)

1016346647

Assessment Funding Source:	-
Redevelopment Funding:	-
Redev. Funding Source:	-
Redev. Funding Entity Name:	-
Redevelopment Start Date:	-
Assessment Funding Entity:	-
Cleanup Funding Entity:	-
Grant Type:	-
Accomplishment Type:	-
Accomplishment Count:	-
Cooperative Agreement Number:	97983401
Start Date:	-
Ownership Entity:	Government
Completion Date:	-
Current Owner:	Oakland Redevelopment Agency
Did Owner Change:	Y
Cleanup Required:	U
Video Available:	N
Photo Available:	N
Institutional Controls Required:	U
IC Category Proprietary Controls:	-
IC Cat. Info. Devices:	-
IC Cat. Gov. Controls:	-
IC Cat. Enforcement Permit Tools:	-
IC in place date:	-
IC in place:	U
State/tribal program date:	-
State/tribal program ID:	-
State/tribal NFA date:	-
Air cleaned:	-
Asbestos found:	-
Asbestos cleaned:	-
Controlled substance found:	-
Controlled substance cleaned:	-
Drinking water affected:	-
Drinking water cleaned:	-
Groundwater affected:	Y
Groundwater cleaned:	Y
Lead contaminant found:	-
Lead cleaned up:	-
No media affected:	-
Unknown media affected:	-
Other cleaned up:	-
Other metals found:	-
Other metals cleaned:	-
Other contaminants found:	-
Other contams found description:	-
PAHs found:	-
PAHs cleaned up:	-
PCBs found:	-
PCBs cleaned up:	-
Petro products found:	-
Petro products cleaned:	-
Sediments found:	-
Sediments cleaned:	-
Soil affected:	-
Soil cleaned up:	-

Map ID
 Direction
 Distance
 Elevation

MAP FINDINGS

Site

Database(s)

EDR ID Number
 EPA ID Number

1800 SAN PABLO AVENUE (Continued)

1016346647

Surface water cleaned:	-
VOCs found:	Y
VOCs cleaned:	Y
Cleanup other description:	-
Num. of cleanup and re-dev. jobs:	-
Past use greenspace acreage:	-
Past use residential acreage:	-
Surface Water:	-
Past use commercial acreage:	-
Past use industrial acreage:	-
Future use greenspace acreage:	-
Future use residential acreage:	-
Future use commercial acreage:	-
Future use industrial acreage:	-
Superfund Fed. landowner flag:	U
Arsenic cleaned up:	-
Cadmium cleaned up:	-
Chromium cleaned up:	-
Copper cleaned up:	-
Iron cleaned up:	-
mercury cleaned up:	-
Nickel Cleaned Up:	-
No clean up:	-
Pesticides cleaned up:	-
Selenium cleaned up:	-
SVOCs cleaned up:	-
Unknown clean up:	-
Arsenic contaminant found:	-
Cadmium contaminant found:	-
Chromium contaminant found:	-
Copper contaminant found:	-
Iron contaminant found:	-
Mercury contaminant found:	-
Nickel contaminant found:	-
No contaminant found:	-
Pesticides contaminant found:	-
Selenium contaminant found:	-
SVOCs contaminant found:	-
Unknown contaminant found:	-
Future Use: Multistory	-
Media affected Bluiding Material:	-
Media affected indoor air:	-
Building material media cleaned up:	-
Indoor air media cleaned up:	-
Unknown media cleaned up:	-
Past Use: Multistory	-
Property Description:	Retail store, restaurant
Below Poverty Number:	3321
Below Poverty Percent:	31.75
Meidan Income:	3104
Meidan Income Number:	6005
Meidan Income Percent:	57.41
Vacant Housing Number:	823
Vacant Housing Percent:	13.06
Unemployed Number:	687
Unemployed Percent:	6.57

Map ID
Direction
Distance
Elevation

MAP FINDINGS

Site

Database(s)

EDR ID Number
EPA ID Number

1800 SAN PABLO AVENUE (Continued)

1016346647

Name: 1800 SAN PABLO AVENUE
Address: 1800 SAN PABLO AVENUE
City,State,Zip: OAKLAND, CA 94612
Recipient Name: Oakland, City of
Grant Type: Assessment
Property Number: 008-0642-006
Parcel size: 0.08
Latitude: 37.80835
Longitude: -122.27266
HCM Label: Address Matching-House Number
Map Scale: 1:24,000
Point of Reference: Entrance Point of a Facility or Station
Highlights: Former Use: Retail store, restaurant
Datum: World Geodetic System of 1984
Acres Property ID: 27821
IC Data Access: -
Start Date: -
Redev Completion Date: -
Completed Date: -
Acres Cleaned Up: -
Cleanup Funding: -
Cleanup Funding Source: -
Assessment Funding: 3773.58
Assessment Funding Source: -
Redevelopment Funding: -
Redev. Funding Source: -
Redev. Funding Entity Name: -
Redevelopment Start Date: -
Assessment Funding Entity: US EPA - Brownfields Assessment Cooperative Agreement
Cleanup Funding Entity: -
Grant Type: -
Accomplishment Type: Phase II Environmental Assessment
Accomplishment Count: Y
Cooperative Agreement Number: 97983401
Start Date: 7/1/2005
Ownership Entity: Government
Completion Date: 7/1/2005
Current Owner: Oakland Redevelopment Agency
Did Owner Change: Y
Cleanup Required: U
Video Available: N
Photo Available: N
Institutional Controls Required: U
IC Category Proprietary Controls: -
IC Cat. Info. Devices: -
IC Cat. Gov. Controls: -
IC Cat. Enforcement Permit Tools: -
IC in place date: -
IC in place: U
State/tribal program date: -
State/tribal program ID: -
State/tribal NFA date: -
Air cleaned: -
Asbestos found: -
Asbestos cleaned: -
Controlled substance found: -
Controlled substance cleaned: -

Map ID
Direction
Distance
Elevation

MAP FINDINGS

Site

Database(s)

EDR ID Number
EPA ID Number

1800 SAN PABLO AVENUE (Continued)

1016346647

Drinking water affected:	-
Drinking water cleaned:	-
Groundwater affected:	Y
Groundwater cleaned:	Y
Lead contaminant found:	-
Lead cleaned up:	-
No media affected:	-
Unknown media affected:	-
Other cleaned up:	-
Other metals found:	-
Other metals cleaned:	-
Other contaminants found:	-
Other contams found description:	-
PAHs found:	-
PAHs cleaned up:	-
PCBs found:	-
PCBs cleaned up:	-
Petro products found:	-
Petro products cleaned:	-
Sediments found:	-
Sediments cleaned:	-
Soil affected:	-
Soil cleaned up:	-
Surface water cleaned:	-
VOCs found:	Y
VOCs cleaned:	Y
Cleanup other description:	-
Num. of cleanup and re-dev. jobs:	-
Past use greenspace acreage:	-
Past use residential acreage:	-
Surface Water:	-
Past use commercial acreage:	-
Past use industrial acreage:	-
Future use greenspace acreage:	-
Future use residential acreage:	-
Future use commercial acreage:	-
Future use industrial acreage:	-
Superfund Fed. landowner flag:	U
Arsenic cleaned up:	-
Cadmium cleaned up:	-
Chromium cleaned up:	-
Copper cleaned up:	-
Iron cleaned up:	-
mercury cleaned up:	-
Nickel Cleaned Up:	-
No clean up:	-
Pesticides cleaned up:	-
Selenium cleaned up:	-
SVOCs cleaned up:	-
Unknown clean up:	-
Arsenic contaminant found:	-
Cadmium contaminant found:	-
Chromium contaminant found:	-
Copper contaminant found:	-
Iron contaminant found:	-
Mercury contaminant found:	-
Nickel contaminant found:	-

Map ID
 Direction
 Distance
 Elevation

MAP FINDINGS

Site

Database(s)

EDR ID Number
 EPA ID Number

1800 SAN PABLO AVENUE (Continued)

1016346647

No contaminant found: -
 Pesticides contaminant found: -
 Selenium contaminant found: -
 SVOCs contaminant found: -
 Unknown contaminant found: -
 Future Use: Multistory -
 Media affected Bluiding Material: -
 Media affected indoor air: -
 Building material media cleaned up: -
 Indoor air media cleaned up: -
 Unknown media cleaned up: -
 Past Use: Multistory -
 Property Description: Retail store, restaurant
 Below Poverty Number: 3321
 Below Poverty Percent: 31.75
 Meidan Income: 3104
 Meidan Income Number: 6005
 Meidan Income Percent: 57.41
 Vacant Housing Number: 823
 Vacant Housing Percent: 13.06
 Unemployed Number: 687
 Unemployed Percent: 6.57

FINDS:

Registry ID: 110038710918

[Click Here for FRS Facility Detail Report:](#)

Environmental Interest/Information System:

US EPA Assessment, Cleanup and Redevelopment Exchange System (ACRES) is an federal online database for Brownfields Grantees to electronically submit data directly to EPA.

[Click this hyperlink](#) while viewing on your computer to access additional FINDS: detail in the EDR Site Report.

**AT299
 NW
 1/4-1/2
 0.402 mi.
 2125 ft.**

**FOX COURTS SITE
 SAN PABLO AVENUE & 18TH STREET
 OAKLAND, CA 94612**

**US BROWNFIELDS 1016349236
 FINDS N/A**

Site 2 of 6 in cluster AT

**Relative:
 Higher
 Actual:
 35 ft.**

US BROWNFIELDS:
 Name: FOX COURTS SITE
 Address: SAN PABLO AVENUE & 18TH STREET
 City,State,Zip: OAKLAND, CA 94612
 Recipient Name: Oakland Redevelopment Agency
 Grant Type: Cleanup
 Property Number: 0080642017-00
 Parcel size: 1.1
 Latitude: 37.808056
 Longitude: -122.271667
 HCM Label: Address Matching-Nearest Intersection
 Map Scale: -
 Point of Reference: Center of a Facility or Station
 Highlights: Former Use: The subject site is located adjacent to the historic Fox Theater in downtown Oakland. The site was used for housing in the early 1900s, but from 1928 onwards, it was used for various commercial uses such as auto parking and garage, paint & wallpaper

Map ID
 Direction
 Distance
 Elevation

MAP FINDINGS

Site

Database(s)

EDR ID Number
 EPA ID Number

FOX COURTS SITE (Continued)

1016349236

store, furniture store, sign painting, art glass works, and metal/machine works. The site had been occupied by an art school for the past few years. Based on the site investigations, the soils are contaminated with petroleum hydrocarbons and lead. As part of the redevelopment, the contaminated soils will be removed and disposed off at a landfill.

Datum:	World Geodetic System of 1984
Acres Property ID:	55481
IC Data Access:	-
Start Date:	-
Redev Completion Date:	-
Completed Date:	-
Acres Cleaned Up:	-
Cleanup Funding:	-
Cleanup Funding Source:	-
Assessment Funding:	3000
Assessment Funding Source:	-
Redevelopment Funding:	-
Redev. Funding Source:	-
Redev. Funding Entity Name:	-
Redevelopment Start Date:	-
Assessment Funding Entity:	Local Funding
Cleanup Funding Entity:	-
Grant Type:	Petroleum
Accomplishment Type:	Phase I Environmental Assessment
Accomplishment Count:	N
Cooperative Agreement Number:	96990201
Start Date:	12/31/1990
Ownership Entity:	Government
Completion Date:	1/9/1991
Current Owner:	City of Oakland Redevelopment Agency
Did Owner Change:	N
Cleanup Required:	Y
Video Available:	N
Photo Available:	Y
Institutional Controls Required:	-
IC Category Proprietary Controls:	-
IC Cat. Info. Devices:	-
IC Cat. Gov. Controls:	-
IC Cat. Enforcement Permit Tools:	-
IC in place date:	-
IC in place:	U
State/tribal program date:	-
State/tribal program ID:	-
State/tribal NFA date:	-
Air cleaned:	-
Asbestos found:	-
Asbestos cleaned:	-
Controlled substance found:	-
Controlled substance cleaned:	-
Drinking water affected:	-
Drinking water cleaned:	-
Groundwater affected:	Y
Groundwater cleaned:	-
Lead contaminant found:	Y
Lead cleaned up:	-
No media affected:	-

Map ID
 Direction
 Distance
 Elevation

MAP FINDINGS

Site

Database(s)

EDR ID Number
 EPA ID Number

FOX COURTS SITE (Continued)

1016349236

Unknown media affected:	-
Other cleaned up:	-
Other metals found:	-
Other metals cleaned:	-
Other contaminants found:	-
Other contams found description:	-
PAHs found:	-
PAHs cleaned up:	-
PCBs found:	-
PCBs cleaned up:	-
Petro products found:	Y
Petro products cleaned:	-
Sediments found:	-
Sediments cleaned:	-
Soil affected:	Y
Soil cleaned up:	-
Surface water cleaned:	-
VOCs found:	-
VOCs cleaned:	-
Cleanup other description:	-
Num. of cleanup and re-dev. jobs:	-
Past use greenspace acreage:	-
Past use residential acreage:	0.5
Surface Water:	-
Past use commercial acreage:	0.5
Past use industrial acreage:	-
Future use greenspace acreage:	-
Future use residential acreage:	-
Future use commercial acreage:	-
Future use industrial acreage:	-
Superfund Fed. landowner flag:	-
Arsenic cleaned up:	-
Cadmium cleaned up:	-
Chromium cleaned up:	-
Copper cleaned up:	-
Iron cleaned up:	-
mercury cleaned up:	-
Nickel Cleaned Up:	-
No clean up:	-
Pesticides cleaned up:	-
Selenium cleaned up:	-
SVOCs cleaned up:	-
Unknown clean up:	-
Arsenic contaminant found:	-
Cadmium contaminant found:	-
Chromium contaminant found:	-
Copper contaminant found:	-
Iron contaminant found:	-
Mercury contaminant found:	-
Nickel contaminant found:	-
No contaminant found:	-
Pesticides contaminant found:	-
Selenium contaminant found:	-
SVOCs contaminant found:	-
Unknown contaminant found:	-
Future Use: Multistory	-
Media affected Bluiding Material:	-

Map ID
 Direction
 Distance
 Elevation

MAP FINDINGS

Site

Database(s)

EDR ID Number
 EPA ID Number

FOX COURTS SITE (Continued)

1016349236

<p>Media affected indoor air: - Building material media cleaned up: - Indoor air media cleaned up: - Unknown media cleaned up: - Past Use: Multistory - Property Description:</p> <p>Below Poverty Number: 3320 Below Poverty Percent: 31.75 Meidan Income: 3096 Meidan Income Number: 6004 Meidan Income Percent: 57.41 Vacant Housing Number: 823 Vacant Housing Percent: 13.06 Unemployed Number: 687 Unemployed Percent: 6.57</p> <p>Name: FOX COURTS SITE Address: SAN PABLO AVENUE & 18TH STREET City,State,Zip: OAKLAND, CA 94612 Recipient Name: Oakland Redevelopment Agency Grant Type: Cleanup Property Number: 0080642017-00 Parcel size: 1.1 Latitude: 37.808056 Longitude: -122.271667 HCM Label: Address Matching-Nearest Intersection Map Scale: - Point of Reference: Center of a Facility or Station Highlights: Former Use: The subject site is located adjacent to the historic Fox Theater in downtown Oakland. The site was used for housing in the early 1900s, but from 1928 onwards, it was used for various commercial uses such as auto parking and garage, paint & wallpaper store, furniture store, sign painting, art glass works, and metal/machine works. The site had been occupied by an art school for the past few years. Based on the site investigations, the soils are contaminated with petroleum hydrocarbons and lead. As part of the redevelopment, the contaminated soils will be removed and disposed off at a landfill.</p> <p>Datum: World Geodetic System of 1984 Acres Property ID: 55481 IC Data Access: - Start Date: - Redev Completion Date: - Completed Date: - Acres Cleaned Up: - Cleanup Funding: - Cleanup Funding Source: - Assessment Funding: - Assessment Funding Source: -</p>	<p>The subject site is located adjacent to the historic Fox Theater in downtown Oakland. The site was used for housing in the early 1900s, but from 1928 onwards, it was used for various commercial uses such as auto parking and garage, paint & wallpaper store, furniture store, sign painting, art glass works, and metal/machine works. The site had been occupied by an art school for the past few years. Based on the site investigations, the soils are contaminated with petroleum hydrocarbons and lead. As part of the redevelopment, the contaminated soils will be removed and disposed off at a landfill.</p>
--	---

Map ID
Direction
Distance
Elevation

MAP FINDINGS

Site

Database(s)

EDR ID Number
EPA ID Number

FOX COURTS SITE (Continued)

1016349236

Redevelopment Funding:	5000000
Redev. Funding Source:	-
Redev. Funding Entity Name:	Private/Other Funding
Redevelopment Start Date:	8/1/2007
Assessment Funding Entity:	-
Cleanup Funding Entity:	-
Grant Type:	Petroleum
Accomplishment Type:	-
Accomplishment Count:	-
Cooperative Agreement Number:	96990201
Start Date:	-
Ownership Entity:	Government
Completion Date:	-
Current Owner:	City of Oakland Redevelopment Agency
Did Owner Change:	N
Cleanup Required:	Y
Video Available:	N
Photo Available:	Y
Institutional Controls Required:	-
IC Category Proprietary Controls:	-
IC Cat. Info. Devices:	-
IC Cat. Gov. Controls:	-
IC Cat. Enforcement Permit Tools:	-
IC in place date:	-
IC in place:	U
State/tribal program date:	-
State/tribal program ID:	-
State/tribal NFA date:	-
Air cleaned:	-
Asbestos found:	-
Asbestos cleaned:	-
Controlled substance found:	-
Controlled substance cleaned:	-
Drinking water affected:	-
Drinking water cleaned:	-
Groundwater affected:	Y
Groundwater cleaned:	-
Lead contaminant found:	Y
Lead cleaned up:	-
No media affected:	-
Unknown media affected:	-
Other cleaned up:	-
Other metals found:	-
Other metals cleaned:	-
Other contaminants found:	-
Other contaminants found description:	-
PAHs found:	-
PAHs cleaned up:	-
PCBs found:	-
PCBs cleaned up:	-
Petro products found:	Y
Petro products cleaned:	-
Sediments found:	-
Sediments cleaned:	-
Soil affected:	Y
Soil cleaned up:	-
Surface water cleaned:	-

Map ID
 Direction
 Distance
 Elevation

MAP FINDINGS

Site

Database(s)

EDR ID Number
 EPA ID Number

FOX COURTS SITE (Continued)

1016349236

VOCs found: -
 VOCs cleaned: -
 Cleanup other description: -
 Num. of cleanup and re-dev. jobs: -
 Past use greenspace acreage: -
 Past use residential acreage: 0.5
 Surface Water: -
 Past use commercial acreage: 0.5
 Past use industrial acreage: -
 Future use greenspace acreage: -
 Future use residential acreage: -
 Future use commercial acreage: -
 Future use industrial acreage: -
 Superfund Fed. landowner flag: -
 Arsenic cleaned up: -
 Cadmium cleaned up: -
 Chromium cleaned up: -
 Copper cleaned up: -
 Iron cleaned up: -
 mercury cleaned up: -
 Nickel Cleaned Up: -
 No clean up: -
 Pesticides cleaned up: -
 Selenium cleaned up: -
 SVOCs cleaned up: -
 Unknown clean up: -
 Arsenic contaminant found: -
 Cadmium contaminant found: -
 Chromium contaminant found: -
 Copper contaminant found: -
 Iron contaminant found: -
 Mercury contaminant found: -
 Nickel contaminant found: -
 No contaminant found: -
 Pesticides contaminant found: -
 Selenium contaminant found: -
 SVOCs contaminant found: -
 Unknown contaminant found: -
 Future Use: Multistory -
 Media affected Bluiding Material: -
 Media affected indoor air: -
 Building material media cleaned up: -
 Indoor air media cleaned up: -
 Unknown media cleaned up: -
 Past Use: Multistory -
 Property Description:

The subject site is located adjacent to the historic Fox Theater in downtown Oakland. The site was used for housing in the early 1900s, but from 1928 onwards, it was used for various commercial uses such as auto parking and garage, paint & wallpaper store, furniture store, sign painting, art glass works, and metal/machine works. The site had been occupied by an art school for the past few years. Based on the site investigations, the soils are contaminated with petroleum hydrocarbons and lead. As part of the redevelopment, the contaminated soils will be removed and disposed off at a landfill.

Below Poverty Number: 3320
 Below Poverty Percent: 31.75
 Meidan Income: 3096

Map ID
 Direction
 Distance
 Elevation

MAP FINDINGS

Site

Database(s)

EDR ID Number
 EPA ID Number

FOX COURTS SITE (Continued)

1016349236

Meidan Income Number:	6004
Meidan Income Percent:	57.41
Vacant Housing Number:	823
Vacant Housing Percent:	13.06
Unemployed Number:	687
Unemployed Percent:	6.57
Name:	FOX COURTS SITE
Address:	SAN PABLO AVENUE & 18TH STREET
City,State,Zip:	OAKLAND, CA 94612
Recipient Name:	Oakland Redevelopment Agency
Grant Type:	Cleanup
Property Number:	0080642017-00
Parcel size:	1.1
Latitude:	37.808056
Longitude:	-122.271667
HCM Label:	Address Matching-Nearest Intersection
Map Scale:	-
Point of Reference:	Center of a Facility or Station
Highlights:	Former Use: The subject site is located adjacent to the historic Fox Theater in downtown Oakland. The site was used for housing in the early 1900s, but from 1928 onwards, it was used for various commercial uses such as auto parking and garage, paint & wallpaper store, furniture store, sign painting, art glass works, and metal/machine works. The site had been occupied by an art school for the past few years. Based on the site investigations, the soils are contaminated with petroleum hydrocarbons and lead. As part of the redevelopment, the contaminated soils will be removed and disposed off at a landfill.
Datum:	World Geodetic System of 1984
Acres Property ID:	55481
IC Data Access:	-
Start Date:	-
Redev Completion Date:	-
Completed Date:	-
Acres Cleaned Up:	-
Cleanup Funding:	-
Cleanup Funding Source:	-
Assessment Funding:	-
Assessment Funding Source:	-
Redevelopment Funding:	400000
Redev. Funding Source:	-
Redev. Funding Entity Name:	Local Funding
Redevelopment Start Date:	8/1/2007
Assessment Funding Entity:	-
Cleanup Funding Entity:	-
Grant Type:	Petroleum
Accomplishment Type:	-
Accomplishment Count:	-
Cooperative Agreement Number:	96990201
Start Date:	-
Ownership Entity:	Government
Completion Date:	-
Current Owner:	City of Oakland Redevelopment Agency
Did Owner Change:	N
Cleanup Required:	Y
Video Available:	N

Map ID
 Direction
 Distance
 Elevation

MAP FINDINGS

Site

Database(s)

EDR ID Number
 EPA ID Number

FOX COURTS SITE (Continued)

1016349236

Photo Available:	Y
Institutional Controls Required:	-
IC Category Proprietary Controls:	-
IC Cat. Info. Devices:	-
IC Cat. Gov. Controls:	-
IC Cat. Enforcement Permit Tools:	-
IC in place date:	-
IC in place:	U
State/tribal program date:	-
State/tribal program ID:	-
State/tribal NFA date:	-
Air cleaned:	-
Asbestos found:	-
Asbestos cleaned:	-
Controlled substance found:	-
Controlled substance cleaned:	-
Drinking water affected:	-
Drinking water cleaned:	-
Groundwater affected:	Y
Groundwater cleaned:	-
Lead contaminant found:	Y
Lead cleaned up:	-
No media affected:	-
Unknown media affected:	-
Other cleaned up:	-
Other metals found:	-
Other metals cleaned:	-
Other contaminants found:	-
Other contams found description:	-
PAHs found:	-
PAHs cleaned up:	-
PCBs found:	-
PCBs cleaned up:	-
Petro products found:	Y
Petro products cleaned:	-
Sediments found:	-
Sediments cleaned:	-
Soil affected:	Y
Soil cleaned up:	-
Surface water cleaned:	-
VOCs found:	-
VOCs cleaned:	-
Cleanup other description:	-
Num. of cleanup and re-dev. jobs:	-
Past use greenspace acreage:	-
Past use residential acreage:	0.5
Surface Water:	-
Past use commercial acreage:	0.5
Past use industrial acreage:	-
Future use greenspace acreage:	-
Future use residential acreage:	-
Future use commercial acreage:	-
Future use industrial acreage:	-
Superfund Fed. landowner flag:	-
Arsenic cleaned up:	-
Cadmium cleaned up:	-
Chromium cleaned up:	-

Map ID
 Direction
 Distance
 Elevation

MAP FINDINGS

Site

Database(s)

EDR ID Number
 EPA ID Number

FOX COURTS SITE (Continued)

1016349236

Copper cleaned up: -
 Iron cleaned up: -
 mercury cleaned up: -
 Nickel Cleaned Up: -
 No clean up: -
 Pesticides cleaned up: -
 Selenium cleaned up: -
 SVOCs cleaned up: -
 Unknown clean up: -
 Arsenic contaminant found: -
 Cadmium contaminant found: -
 Chromium contaminant found: -
 Copper contaminant found: -
 Iron contaminant found: -
 Mercury contaminant found: -
 Nickel contaminant found: -
 No contaminant found: -
 Pesticides contaminant found: -
 Selenium contaminant found: -
 SVOCs contaminant found: -
 Unknown contaminant found: -
 Future Use: Multistory -
 Media affected Bluiding Material: -
 Media affected indoor air: -
 Building material media cleaned up: -
 Indoor air media cleaned up: -
 Unknown media cleaned up: -
 Past Use: Multistory -
 Property Description:

The subject site is located adjacent to the historic Fox Theater in downtown Oakland. The site was used for housing in the early 1900s, but from 1928 onwards, it was used for various commercial uses such as auto parking and garage, paint & wallpaper store, furniture store, sign painting, art glass works, and metal/machine works. The site had been occupied by an art school for the past few years. Based on the site investigations, the soils are contaminated with petroleum hydrocarbons and lead. As part of the redevelopment, the contaminated soils will be removed and disposed off at a landfill.

Below Poverty Number: 3320
 Below Poverty Percent: 31.75
 Meidan Income: 3096
 Meidan Income Number: 6004
 Meidan Income Percent: 57.41
 Vacant Housing Number: 823
 Vacant Housing Percent: 13.06
 Unemployed Number: 687
 Unemployed Percent: 6.57

Name: FOX COURTS SITE
 Address: SAN PABLO AVENUE & 18TH STREET
 City,State,Zip: OAKLAND, CA 94612
 Recipient Name: Oakland Redevelopment Agency
 Grant Type: Cleanup
 Property Number: 0080642017-00
 Parcel size: 1.1
 Latitude: 37.808056
 Longitude: -122.271667
 HCM Label: Address Matching-Nearest Intersection

Map ID
 Direction
 Distance
 Elevation

MAP FINDINGS

Site

Database(s)

EDR ID Number
 EPA ID Number

FOX COURTS SITE (Continued)

1016349236

Map Scale:	-
Point of Reference:	Center of a Facility or Station
Highlights:	Former Use: The subject site is located adjacent to the historic Fox Theater in downtown Oakland. The site was used for housing in the early 1900s, but from 1928 onwards, it was used for various commercial uses such as auto parking and garage, paint & wallpaper store, furniture store, sign painting, art glass works, and metal/machine works. The site had been occupied by an art school for the past few years. Based on the site investigations, the soils are contaminated with petroleum hydrocarbons and lead. As part of the redevelopment, the contaminated soils will be removed and disposed off at a landfill.
Datum:	World Geodetic System of 1984
Acres Property ID:	55481
IC Data Access:	-
Start Date:	-
Redev Completion Date:	-
Completed Date:	-
Acres Cleaned Up:	-
Cleanup Funding:	-
Cleanup Funding Source:	-
Assessment Funding:	15000
Assessment Funding Source:	-
Redevelopment Funding:	-
Redev. Funding Source:	-
Redev. Funding Entity Name:	-
Redevelopment Start Date:	-
Assessment Funding Entity:	Local Funding
Cleanup Funding Entity:	-
Grant Type:	Petroleum
Accomplishment Type:	Phase II Environmental Assessment
Accomplishment Count:	N
Cooperative Agreement Number:	96990201
Start Date:	7/1/1991
Ownership Entity:	Government
Completion Date:	8/1/1991
Current Owner:	City of Oakland Redevelopment Agency
Did Owner Change:	N
Cleanup Required:	Y
Video Available:	N
Photo Available:	Y
Institutional Controls Required:	-
IC Category Proprietary Controls:	-
IC Cat. Info. Devices:	-
IC Cat. Gov. Controls:	-
IC Cat. Enforcement Permit Tools:	-
IC in place date:	-
IC in place:	U
State/tribal program date:	-
State/tribal program ID:	-
State/tribal NFA date:	-
Air cleaned:	-
Asbestos found:	-
Asbestos cleaned:	-
Controlled substance found:	-
Controlled substance cleaned:	-
Drinking water affected:	-

Map ID
Direction
Distance
Elevation

MAP FINDINGS

Site

Database(s)

EDR ID Number
EPA ID Number

FOX COURTS SITE (Continued)

1016349236

Drinking water cleaned:	-
Groundwater affected:	Y
Groundwater cleaned:	-
Lead contaminant found:	Y
Lead cleaned up:	-
No media affected:	-
Unknown media affected:	-
Other cleaned up:	-
Other metals found:	-
Other metals cleaned:	-
Other contaminants found:	-
Other contams found description:	-
PAHs found:	-
PAHs cleaned up:	-
PCBs found:	-
PCBs cleaned up:	-
Petro products found:	Y
Petro products cleaned:	-
Sediments found:	-
Sediments cleaned:	-
Soil affected:	Y
Soil cleaned up:	-
Surface water cleaned:	-
VOCs found:	-
VOCs cleaned:	-
Cleanup other description:	-
Num. of cleanup and re-dev. jobs:	-
Past use greenspace acreage:	-
Past use residential acreage:	0.5
Surface Water:	-
Past use commercial acreage:	0.5
Past use industrial acreage:	-
Future use greenspace acreage:	-
Future use residential acreage:	-
Future use commercial acreage:	-
Future use industrial acreage:	-
Superfund Fed. landowner flag:	-
Arsenic cleaned up:	-
Cadmium cleaned up:	-
Chromium cleaned up:	-
Copper cleaned up:	-
Iron cleaned up:	-
mercury cleaned up:	-
Nickel Cleaned Up:	-
No clean up:	-
Pesticides cleaned up:	-
Selenium cleaned up:	-
SVOCs cleaned up:	-
Unknown clean up:	-
Arsenic contaminant found:	-
Cadmium contaminant found:	-
Chromium contaminant found:	-
Copper contaminant found:	-
Iron contaminant found:	-
Mercury contaminant found:	-
Nickel contaminant found:	-
No contaminant found:	-

Map ID
 Direction
 Distance
 Elevation

MAP FINDINGS

Site

Database(s)

EDR ID Number
 EPA ID Number

FOX COURTS SITE (Continued)

1016349236

Pesticides contaminant found: -
 Selenium contaminant found: -
 SVOCs contaminant found: -
 Unknown contaminant found: -
 Future Use: Multistory -
 Media affected Bluiding Material: -
 Media affected indoor air: -
 Building material media cleaned up: -
 Indoor air media cleaned up: -
 Unknown media cleaned up: -
 Past Use: Multistory -
 Property Description:

The subject site is located adjacent to the historic Fox Theater in downtown Oakland. The site was used for housing in the early 1900s, but from 1928 onwards, it was used for various commercial uses such as auto parking and garage, paint & wallpaper store, furniture store, sign painting, art glass works, and metal/machine works. The site had been occupied by an art school for the past few years. Based on the site investigations, the soils are contaminated with petroleum hydrocarbons and lead. As part of the redevelopment, the contaminated soils will be removed and disposed off at a landfill.

Below Poverty Number: 3320
 Below Poverty Percent: 31.75
 Meidan Income: 3096
 Meidan Income Number: 6004
 Meidan Income Percent: 57.41
 Vacant Housing Number: 823
 Vacant Housing Percent: 13.06
 Unemployed Number: 687
 Unemployed Percent: 6.57

Name: FOX COURTS SITE
 Address: SAN PABLO AVENUE & 18TH STREET
 City,State,Zip: OAKLAND, CA 94612
 Recipient Name: Oakland Redevelopment Agency
 Grant Type: Cleanup
 Property Number: 0080642017-00
 Parcel size: 1.1
 Latitude: 37.808056
 Longitude: -122.271667
 HCM Label: Address Matching-Nearest Intersection
 Map Scale: -
 Point of Reference: Center of a Facility or Station
 Highlights:

Former Use: The subject site is located adjacent to the historic Fox Theater in downtown Oakland. The site was used for housing in the early 1900s, but from 1928 onwards, it was used for various commercial uses such as auto parking and garage, paint & wallpaper store, furniture store, sign painting, art glass works, and metal/machine works. The site had been occupied by an art school for the past few years. Based on the site investigations, the soils are contaminated with petroleum hydrocarbons and lead. As part of the redevelopment, the contaminated soils will be removed and disposed off at a landfill.

Datum: World Geodetic System of 1984
 Acres Property ID: 55481
 IC Data Access: -
 Start Date: -
 Redev Completion Date: -

Map ID
Direction
Distance
Elevation

MAP FINDINGS

Site

Database(s)

EDR ID Number
EPA ID Number

FOX COURTS SITE (Continued)

1016349236

Completed Date:	-
Acres Cleaned Up:	-
Cleanup Funding:	-
Cleanup Funding Source:	-
Assessment Funding:	-
Assessment Funding Source:	-
Redevelopment Funding:	-
Redev. Funding Source:	-
Redev. Funding Entity Name:	-
Redevelopment Start Date:	-
Assessment Funding Entity:	-
Cleanup Funding Entity:	-
Grant Type:	Petroleum
Accomplishment Type:	-
Accomplishment Count:	-
Cooperative Agreement Number:	96990201
Start Date:	-
Ownership Entity:	Government
Completion Date:	-
Current Owner:	City of Oakland Redevelopment Agency
Did Owner Change:	N
Cleanup Required:	Y
Video Available:	N
Photo Available:	Y
Institutional Controls Required:	-
IC Category Proprietary Controls:	-
IC Cat. Info. Devices:	-
IC Cat. Gov. Controls:	-
IC Cat. Enforcement Permit Tools:	-
IC in place date:	-
IC in place:	U
State/tribal program date:	-
State/tribal program ID:	-
State/tribal NFA date:	-
Air cleaned:	-
Asbestos found:	-
Asbestos cleaned:	-
Controlled substance found:	-
Controlled substance cleaned:	-
Drinking water affected:	-
Drinking water cleaned:	-
Groundwater affected:	Y
Groundwater cleaned:	-
Lead contaminant found:	Y
Lead cleaned up:	-
No media affected:	-
Unknown media affected:	-
Other cleaned up:	-
Other metals found:	-
Other metals cleaned:	-
Other contaminants found:	-
Other contams found description:	-
PAHs found:	-
PAHs cleaned up:	-
PCBs found:	-
PCBs cleaned up:	-
Petro products found:	Y

Map ID
 Direction
 Distance
 Elevation

MAP FINDINGS

Site

Database(s)

EDR ID Number
 EPA ID Number

FOX COURTS SITE (Continued)

1016349236

Petro products cleaned: -
 Sediments found: -
 Sediments cleaned: -
 Soil affected: Y
 Soil cleaned up: -
 Surface water cleaned: -
 VOCs found: -
 VOCs cleaned: -
 Cleanup other description: -
 Num. of cleanup and re-dev. jobs: -
 Past use greenspace acreage: -
 Past use residential acreage: 0.5
 Surface Water: -
 Past use commercial acreage: 0.5
 Past use industrial acreage: -
 Future use greenspace acreage: -
 Future use residential acreage: -
 Future use commercial acreage: -
 Future use industrial acreage: -
 Superfund Fed. landowner flag: -
 Arsenic cleaned up: -
 Cadmium cleaned up: -
 Chromium cleaned up: -
 Copper cleaned up: -
 Iron cleaned up: -
 mercury cleaned up: -
 Nickel Cleaned Up: -
 No clean up: -
 Pesticides cleaned up: -
 Selenium cleaned up: -
 SVOCs cleaned up: -
 Unknown clean up: -
 Arsenic contaminant found: -
 Cadmium contaminant found: -
 Chromium contaminant found: -
 Copper contaminant found: -
 Iron contaminant found: -
 Mercury contaminant found: -
 Nickel contaminant found: -
 No contaminant found: -
 Pesticides contaminant found: -
 Selenium contaminant found: -
 SVOCs contaminant found: -
 Unknown contaminant found: -
 Future Use: Multistory
 Media affected Bluiding Material: -
 Media affected indoor air: -
 Building material media cleaned up: -
 Indoor air media cleaned up: -
 Unknown media cleaned up: -
 Past Use: Multistory
 Property Description:

The subject site is located adjacent to the historic Fox Theater in downtown Oakland. The site was used for housing in the early 1900s, but from 1928 onwards, it was used for various commercial uses such as auto parking and garage, paint & wallpaper store, furniture store, sign painting, art glass works, and metal/machine works. The site had been occupied by an art school for the past few years. Based on the

Map ID
Direction
Distance
Elevation

MAP FINDINGS

Site

Database(s)

EDR ID Number
EPA ID Number

FOX COURTS SITE (Continued)

1016349236

site investigations, the soils are contaminated with petroleum hydrocarbons and lead. As part of the redevelopment, the contaminated soils will be removed and disposed off at a landfill.

Below Poverty Number: 3320
Below Poverty Percent: 31.75
Meidan Income: 3096
Meidan Income Number: 6004
Meidan Income Percent: 57.41
Vacant Housing Number: 823
Vacant Housing Percent: 13.06
Unemployed Number: 687
Unemployed Percent: 6.57

Name: FOX COURTS SITE
Address: SAN PABLO AVENUE & 18TH STREET
City,State,Zip: OAKLAND, CA 94612
Recipient Name: Oakland Redevelopment Agency
Grant Type: Cleanup
Property Number: 0080642017-00
Parcel size: 1.1
Latitude: 37.808056
Longitude: -122.271667
HCM Label: Address Matching-Nearest Intersection
Map Scale: -
Point of Reference: Center of a Facility or Station
Highlights: Former Use: The subject site is located adjacent to the historic Fox Theater in downtown Oakland. The site was used for housing in the early 1900s, but from 1928 onwards, it was used for various commercial uses such as auto parking and garage, paint & wallpaper store, furniture store, sign painting, art glass works, and metal/machine works. The site had been occupied by an art school for the past few years. Based on the site investigations, the soils are contaminated with petroleum hydrocarbons and lead. As part of the redevelopment, the contaminated soils will be removed and disposed off at a landfill.

Datum: World Geodetic System of 1984
Acres Property ID: 55481
IC Data Access: -
Start Date: -
Redev Completion Date: -
Completed Date: -
Acres Cleaned Up: -
Cleanup Funding: -
Cleanup Funding Source: -
Assessment Funding: 20000
Assessment Funding Source: -
Redevelopment Funding: -
Redev. Funding Source: -
Redev. Funding Entity Name: -
Redevelopment Start Date: -
Assessment Funding Entity: Local Funding
Cleanup Funding Entity: -
Grant Type: Petroleum
Accomplishment Type: Phase II Environmental Assessment
Accomplishment Count: N
Cooperative Agreement Number: 96990201
Start Date: 6/19/2005

Map ID
Direction
Distance
Elevation

MAP FINDINGS

Site

Database(s)

EDR ID Number
EPA ID Number

FOX COURTS SITE (Continued)

1016349236

Ownership Entity:	Government
Completion Date:	7/19/2005
Current Owner:	City of Oakland Redeveelopment Agency
Did Owner Change:	N
Cleanup Required:	Y
Video Available:	N
Photo Available:	Y
Institutional Controls Required:	-
IC Category Proprietary Controls:	-
IC Cat. Info. Devices:	-
IC Cat. Gov. Controls:	-
IC Cat. Enforcement Permit Tools:	-
IC in place date:	-
IC in place:	U
State/tribal program date:	-
State/tribal program ID:	-
State/tribal NFA date:	-
Air cleaned:	-
Asbestos found:	-
Asbestos cleaned:	-
Controlled substance found:	-
Controlled substance cleaned:	-
Drinking water affected:	-
Drinking water cleaned:	-
Groundwater affected:	Y
Groundwater cleaned:	-
Lead contaminant found:	Y
Lead cleaned up:	-
No media affected:	-
Unknown media affected:	-
Other cleaned up:	-
Other metals found:	-
Other metals cleaned:	-
Other contaminants found:	-
Other contams found description:	-
PAHs found:	-
PAHs cleaned up:	-
PCBs found:	-
PCBs cleaned up:	-
Petro products found:	Y
Petro products cleaned:	-
Sediments found:	-
Sediments cleaned:	-
Soil affected:	Y
Soil cleaned up:	-
Surface water cleaned:	-
VOCs found:	-
VOCs cleaned:	-
Cleanup other description:	-
Num. of cleanup and re-dev. jobs:	-
Past use greenspace acreage:	-
Past use residential acreage:	0.5
Surface Water:	-
Past use commercial acreage:	0.5
Past use industrial acreage:	-
Future use greenspace acreage:	-
Future use residential acreage:	-

Map ID
 Direction
 Distance
 Elevation

MAP FINDINGS

Site

Database(s)

EDR ID Number
 EPA ID Number

FOX COURTS SITE (Continued)

1016349236

- Future use commercial acreage: -
- Future use industrial acreage: -
- Superfund Fed. landowner flag: -
- Arsenic cleaned up: -
- Cadmium cleaned up: -
- Chromium cleaned up: -
- Copper cleaned up: -
- Iron cleaned up: -
- mercury cleaned up: -
- Nickel Cleaned Up: -
- No clean up: -
- Pesticides cleaned up: -
- Selenium cleaned up: -
- SVOCs cleaned up: -
- Unknown clean up: -
- Arsenic contaminant found: -
- Cadmium contaminant found: -
- Chromium contaminant found: -
- Copper contaminant found: -
- Iron contaminant found: -
- Mercury contaminant found: -
- Nickel contaminant found: -
- No contaminant found: -
- Pesticides contaminant found: -
- Selenium contaminant found: -
- SVOCs contaminant found: -
- Unknown contaminant found: -
- Future Use: Multistory -
- Media affected Bluiding Material: -
- Media affected indoor air: -
- Building material media cleaned up: -
- Indoor air media cleaned up: -
- Unknown media cleaned up: -
- Past Use: Multistory -
- Property Description:

The subject site is located adjacent to the historic Fox Theater in downtown Oakland. The site was used for housing in the early 1900s, but from 1928 onwards, it was used for various commercial uses such as auto parking and garage, paint & wallpaper store, furniture store, sign painting, art glass works, and metal/machine works. The site had been occupied by an art school for the past few years. Based on the site investigations, the soils are contaminated with petroleum hydrocarbons and lead. As part of the redevelopment, the contaminated soils will be removed and disposed off at a landfill.

- Below Poverty Number: 3320
- Below Poverty Percent: 31.75
- Meidan Income: 3096
- Meidan Income Number: 6004
- Meidan Income Percent: 57.41
- Vacant Housing Number: 823
- Vacant Housing Percent: 13.06
- Unemployed Number: 687
- Unemployed Percent: 6.57

Name: FOX COURTS SITE
 Address: SAN PABLO AVENUE & 18TH STREET
 City,State,Zip: OAKLAND, CA 94612
 Recipient Name: Oakland Redevelopment Agency

Map ID
 Direction
 Distance
 Elevation

MAP FINDINGS

Site

Database(s)

EDR ID Number
 EPA ID Number

FOX COURTS SITE (Continued)

1016349236

<p>Grant Type: Property Number: Parcel size: Latitude: Longitude: HCM Label: Map Scale: Point of Reference: Highlights:</p> <p>Datum: Acres Property ID: IC Data Access: Start Date: Redev Completion Date: Completed Date: Acres Cleaned Up: Cleanup Funding: Cleanup Funding Source: Assessment Funding: Assessment Funding Source: Redevelopment Funding: Redev. Funding Source: Redev. Funding Entity Name: Redevelopment Start Date: Assessment Funding Entity: Cleanup Funding Entity: Grant Type: Accomplishment Type: Accomplishment Count: Cooperative Agreement Number: Start Date: Ownership Entity: Completion Date: Current Owner: Did Owner Change: Cleanup Required: Video Available: Photo Available: Institutional Controls Required: IC Category Proprietary Controls: IC Cat. Info. Devices: IC Cat. Gov. Controls: IC Cat. Enforcement Permit Tools: IC in place date: IC in place: State/tribal program date: State/tribal program ID: State/tribal NFA date:</p>	<p>Cleanup 0080642017-00 1.1 37.808056 -122.271667 Address Matching-Nearest Intersection - Center of a Facility or Station Former Use: The subject site is located adjacent to the historic Fox Theater in downtown Oakland. The site was used for housing in the early 1900s, but from 1928 onwards, it was used for various commercial uses such as auto parking and garage, paint & wallpaper store, furniture store, sign painting, art glass works, and metal/machine works. The site had been occupied by an art school for the past few years. Based on the site investigations, the soils are contaminated with petroleum hydrocarbons and lead. As part of the redevelopment, the contaminated soils will be removed and disposed off at a landfill. World Geodetic System of 1984 55481 - 8/1/2007 - 8/1/2007 1 200000 EPA - - - - - - - - - US EPA - Brownfields Cleanup Cooperative Agreement Petroleum - - 96990201 - Government - City of Oakland Redevelopment Agency N Y N Y - - - - - - U - - -</p>
--	---

Map ID
 Direction
 Distance
 Elevation

MAP FINDINGS

Site

Database(s)

EDR ID Number
 EPA ID Number

FOX COURTS SITE (Continued)

1016349236

Air cleaned:	-
Asbestos found:	-
Asbestos cleaned:	-
Controlled substance found:	-
Controlled substance cleaned:	-
Drinking water affected:	-
Drinking water cleaned:	-
Groundwater affected:	Y
Groundwater cleaned:	-
Lead contaminant found:	Y
Lead cleaned up:	-
No media affected:	-
Unknown media affected:	-
Other cleaned up:	-
Other metals found:	-
Other metals cleaned:	-
Other contaminants found:	-
Other contams found description:	-
PAHs found:	-
PAHs cleaned up:	-
PCBs found:	-
PCBs cleaned up:	-
Petro products found:	Y
Petro products cleaned:	-
Sediments found:	-
Sediments cleaned:	-
Soil affected:	Y
Soil cleaned up:	-
Surface water cleaned:	-
VOCs found:	-
VOCs cleaned:	-
Cleanup other description:	-
Num. of cleanup and re-dev. jobs:	-
Past use greenspace acreage:	-
Past use residential acreage:	0.5
Surface Water:	-
Past use commercial acreage:	0.5
Past use industrial acreage:	-
Future use greenspace acreage:	-
Future use residential acreage:	-
Future use commercial acreage:	-
Future use industrial acreage:	-
Superfund Fed. landowner flag:	-
Arsenic cleaned up:	-
Cadmium cleaned up:	-
Chromium cleaned up:	-
Copper cleaned up:	-
Iron cleaned up:	-
mercury cleaned up:	-
Nickel Cleaned Up:	-
No clean up:	-
Pesticides cleaned up:	-
Selenium cleaned up:	-
SVOCs cleaned up:	-
Unknown clean up:	-
Arsenic contaminant found:	-
Cadmium contaminant found:	-

Map ID
 Direction
 Distance
 Elevation

MAP FINDINGS

Site

Database(s)

EDR ID Number
 EPA ID Number

FOX COURTS SITE (Continued)

1016349236

Chromium contaminant found: -
 Copper contaminant found: -
 Iron contaminant found: -
 Mercury contaminant found: -
 Nickel contaminant found: -
 No contaminant found: -
 Pesticides contaminant found: -
 Selenium contaminant found: -
 SVOCs contaminant found: -
 Unknown contaminant found: -
 Future Use: Multistory -
 Media affected Bluiding Material: -
 Media affected indoor air: -
 Building material media cleaned up: -
 Indoor air media cleaned up: -
 Unknown media cleaned up: -
 Past Use: Multistory -
 Property Description:

The subject site is located adjacent to the historic Fox Theater in downtown Oakland. The site was used for housing in the early 1900s, but from 1928 onwards, it was used for various commercial uses such as auto parking and garage, paint & wallpaper store, furniture store, sign painting, art glass works, and metal/machine works. The site had been occupied by an art school for the past few years. Based on the site investigations, the soils are contaminated with petroleum hydrocarbons and lead. As part of the redevelopment, the contaminated soils will be removed and disposed off at a landfill.

Below Poverty Number: 3320
 Below Poverty Percent: 31.75
 Meidan Income: 3096
 Meidan Income Number: 6004
 Meidan Income Percent: 57.41
 Vacant Housing Number: 823
 Vacant Housing Percent: 13.06
 Unemployed Number: 687
 Unemployed Percent: 6.57

Name: FOX COURTS SITE
 Address: SAN PABLO AVENUE & 18TH STREET
 City,State,Zip: OAKLAND, CA 94612
 Recipient Name: Oakland Redevelopment Agency
 Grant Type: Cleanup
 Property Number: 0080642017-00
 Parcel size: 1.1
 Latitude: 37.808056
 Longitude: -122.271667
 HCM Label: Address Matching-Nearest Intersection
 Map Scale: -
 Point of Reference: Center of a Facility or Station
 Highlights:

Former Use: The subject site is located adjacent to the historic Fox Theater in downtown Oakland. The site was used for housing in the early 1900s, but from 1928 onwards, it was used for various commercial uses such as auto parking and garage, paint & wallpaper store, furniture store, sign painting, art glass works, and metal/machine works. The site had been occupied by an art school for the past few years. Based on the site investigations, the soils are contaminated with petroleum hydrocarbons and lead. As part of the redevelopment, the contaminated soils will be removed and disposed

Map ID
Direction
Distance
Elevation

MAP FINDINGS

Site

Database(s)

EDR ID Number
EPA ID Number

FOX COURTS SITE (Continued)

1016349236

off at a landfill.
Datum: World Geodetic System of 1984
Acres Property ID: 55481
IC Data Access: -
Start Date: 8/1/2007
Redev Completion Date: -
Completed Date: 8/1/2007
Acres Cleaned Up: 1
Cleanup Funding: 40000
Cleanup Funding Source: -
Assessment Funding: -
Assessment Funding Source: -
Redevelopment Funding: -
Redev. Funding Source: -
Redev. Funding Entity Name: -
Redevelopment Start Date: -
Assessment Funding Entity: -
Cleanup Funding Entity: Local Funding
Grant Type: Petroleum
Accomplishment Type: -
Accomplishment Count: -
Cooperative Agreement Number: 96990201
Start Date: -
Ownership Entity: Government
Completion Date: -
Current Owner: City of Oakland Redevelopment Agency
Did Owner Change: N
Cleanup Required: Y
Video Available: N
Photo Available: Y
Institutional Controls Required: -
IC Category Proprietary Controls: -
IC Cat. Info. Devices: -
IC Cat. Gov. Controls: -
IC Cat. Enforcement Permit Tools: -
IC in place date: -
IC in place: U
State/tribal program date: -
State/tribal program ID: -
State/tribal NFA date: -
Air cleaned: -
Asbestos found: -
Asbestos cleaned: -
Controlled substance found: -
Controlled substance cleaned: -
Drinking water affected: -
Drinking water cleaned: -
Groundwater affected: Y
Groundwater cleaned: -
Lead contaminant found: Y
Lead cleaned up: -
No media affected: -
Unknown media affected: -
Other cleaned up: -
Other metals found: -
Other metals cleaned: -
Other contaminants found: -

Map ID
Direction
Distance
Elevation

MAP FINDINGS

Site

Database(s)

EDR ID Number
EPA ID Number

FOX COURTS SITE (Continued)

1016349236

Other contams found description:	-
PAHs found:	-
PAHs cleaned up:	-
PCBs found:	-
PCBs cleaned up:	-
Petro products found:	Y
Petro products cleaned:	-
Sediments found:	-
Sediments cleaned:	-
Soil affected:	Y
Soil cleaned up:	-
Surface water cleaned:	-
VOCs found:	-
VOCs cleaned:	-
Cleanup other description:	-
Num. of cleanup and re-dev. jobs:	-
Past use greenspace acreage:	-
Past use residential acreage:	0.5
Surface Water:	-
Past use commercial acreage:	0.5
Past use industrial acreage:	-
Future use greenspace acreage:	-
Future use residential acreage:	-
Future use commercial acreage:	-
Future use industrial acreage:	-
Superfund Fed. landowner flag:	-
Arsenic cleaned up:	-
Cadmium cleaned up:	-
Chromium cleaned up:	-
Copper cleaned up:	-
Iron cleaned up:	-
mercury cleaned up:	-
Nickel Cleaned Up:	-
No clean up:	-
Pesticides cleaned up:	-
Selenium cleaned up:	-
SVOCs cleaned up:	-
Unknown clean up:	-
Arsenic contaminant found:	-
Cadmium contaminant found:	-
Chromium contaminant found:	-
Copper contaminant found:	-
Iron contaminant found:	-
Mercury contaminant found:	-
Nickel contaminant found:	-
No contaminant found:	-
Pesticides contaminant found:	-
Selenium contaminant found:	-
SVOCs contaminant found:	-
Unknown contaminant found:	-
Future Use: Multistory	-
Media affected Bluiding Material:	-
Media affected indoor air:	-
Building material media cleaned up:	-
Indoor air media cleaned up:	-
Unknown media cleaned up:	-
Past Use: Multistory	-

Map ID
 Direction
 Distance
 Elevation

MAP FINDINGS

Site

Database(s)

EDR ID Number
 EPA ID Number

FOX COURTS SITE (Continued)

1016349236

Property Description: The subject site is located adjacent to the historic Fox Theater in downtown Oakland. The site was used for housing in the early 1900s, but from 1928 onwards, it was used for various commercial uses such as auto parking and garage, paint & wallpaper store, furniture store, sign painting, art glass works, and metal/machine works. The site had been occupied by an art school for the past few years. Based on the site investigations, the soils are contaminated with petroleum hydrocarbons and lead. As part of the redevelopment, the contaminated soils will be removed and disposed off at a landfill.

Below Poverty Number: 3320
 Below Poverty Percent: 31.75
 Median Income: 3096
 Median Income Number: 6004
 Median Income Percent: 57.41
 Vacant Housing Number: 823
 Vacant Housing Percent: 13.06
 Unemployed Number: 687
 Unemployed Percent: 6.57

FINDS:

Registry ID: 110038756478

Click Here for FRS Facility Detail Report:

Environmental Interest/Information System:

US EPA Assessment, Cleanup and Redevelopment Exchange System (ACRES) is an federal online database for Brownfields Grantees to electronically submit data directly to EPA.

[Click this hyperlink](#) while viewing on your computer to access additional FINDS: detail in the EDR Site Report.

**AT300
 NW
 1/4-1/2
 0.403 mi.
 2126 ft.**

**571 19TH STREET
 571 19TH STREET
 OAKLAND, CA 94612
 Site 3 of 6 in cluster AT**

**US BROWNFIELDS
 FINDS 1016346689
 N/A**

**Relative:
 Lower
 Actual:
 31 ft.**

US BROWNFIELDS:
 Name: 571 19TH STREET
 Address: 571 19TH STREET
 City,State,Zip: OAKLAND, CA 94612
 Recipient Name: Oakland, City of
 Grant Type: Assessment
 Property Number: 008-0642-010-01
 Parcel size: 0.22
 Latitude: 37.8086732
 Longitude: -122.2718217
 HCM Label: Address Matching-House Number
 Map Scale: 1:24,000
 Point of Reference: Entrance Point of a Facility or Station
 Highlights: Former Use: Parking, residential
 Datum: World Geodetic System of 1984
 Acres Property ID: 28005
 IC Data Access: -
 Start Date: -
 Redev Completion Date: -
 Completed Date: -
 Acres Cleaned Up: -

Map ID
Direction
Distance
Elevation

MAP FINDINGS

Site

Database(s)

EDR ID Number
EPA ID Number

571 19TH STREET (Continued)

1016346689

Cleanup Funding:	-
Cleanup Funding Source:	-
Assessment Funding:	3773.58
Assessment Funding Source:	-
Redevelopment Funding:	-
Redev. Funding Source:	-
Redev. Funding Entity Name:	-
Redevelopment Start Date:	-
Assessment Funding Entity:	US EPA - Brownfields Assessment Cooperative Agreement
Cleanup Funding Entity:	-
Grant Type:	Hazardous & Petroleum
Accomplishment Type:	Phase II Environmental Assessment
Accomplishment Count:	Y
Cooperative Agreement Number:	97983401
Start Date:	7/1/2005
Ownership Entity:	Government
Completion Date:	7/1/2005
Current Owner:	Oakland Redevelopment Agency
Did Owner Change:	Y
Cleanup Required:	U
Video Available:	N
Photo Available:	N
Institutional Controls Required:	U
IC Category Proprietary Controls:	-
IC Cat. Info. Devices:	-
IC Cat. Gov. Controls:	-
IC Cat. Enforcement Permit Tools:	-
IC in place date:	-
IC in place:	U
State/tribal program date:	-
State/tribal program ID:	-
State/tribal NFA date:	-
Air cleaned:	-
Asbestos found:	-
Asbestos cleaned:	-
Controlled substance found:	-
Controlled substance cleaned:	-
Drinking water affected:	-
Drinking water cleaned:	-
Groundwater affected:	Y
Groundwater cleaned:	Y
Lead contaminant found:	-
Lead cleaned up:	-
No media affected:	-
Unknown media affected:	-
Other cleaned up:	-
Other metals found:	-
Other metals cleaned:	-
Other contaminants found:	-
Other contams found description:	-
PAHs found:	-
PAHs cleaned up:	-
PCBs found:	-
PCBs cleaned up:	-
Petro products found:	-
Petro products cleaned:	-
Sediments found:	-

Map ID
Direction
Distance
Elevation

MAP FINDINGS

Site

Database(s)

EDR ID Number
EPA ID Number

571 19TH STREET (Continued)

1016346689

Sediments cleaned:	-
Soil affected:	-
Soil cleaned up:	-
Surface water cleaned:	-
VOCs found:	Y
VOCs cleaned:	Y
Cleanup other description:	-
Num. of cleanup and re-dev. jobs:	-
Past use greenspace acreage:	-
Past use residential acreage:	-
Surface Water:	-
Past use commercial acreage:	-
Past use industrial acreage:	-
Future use greenspace acreage:	-
Future use residential acreage:	-
Future use commercial acreage:	-
Future use industrial acreage:	-
Superfund Fed. landowner flag:	U
Arsenic cleaned up:	-
Cadmium cleaned up:	-
Chromium cleaned up:	-
Copper cleaned up:	-
Iron cleaned up:	-
mercury cleaned up:	-
Nickel Cleaned Up:	-
No clean up:	-
Pesticides cleaned up:	-
Selenium cleaned up:	-
SVOCs cleaned up:	-
Unknown clean up:	-
Arsenic contaminant found:	-
Cadmium contaminant found:	-
Chromium contaminant found:	-
Copper contaminant found:	-
Iron contaminant found:	-
Mercury contaminant found:	-
Nickel contaminant found:	-
No contaminant found:	-
Pesticides contaminant found:	-
Selenium contaminant found:	-
SVOCs contaminant found:	-
Unknown contaminant found:	-
Future Use: Multistory	-
Media affected Bluiding Material:	-
Media affected indoor air:	-
Building material media cleaned up:	-
Indoor air media cleaned up:	-
Unknown media cleaned up:	-
Past Use: Multistory	-
Property Description:	Parking, residential
Below Poverty Number:	3068
Below Poverty Percent:	32.44
Meidan Income:	4629
Meidan Income Number:	5385
Meidan Income Percent:	56.94
Vacant Housing Number:	737
Vacant Housing Percent:	12.78

Map ID
Direction
Distance
Elevation

MAP FINDINGS

Site

Database(s)

EDR ID Number
EPA ID Number

571 19TH STREET (Continued)

1016346689

Unemployed Number: 624
Unemployed Percent: 6.6

Name: 571 19TH STREET
Address: 571 19TH STREET
City,State,Zip: OAKLAND, CA 94612
Recipient Name: Oakland, City of
Grant Type: Assessment
Property Number: 008-0642-010-01
Parcel size: 0.22
Latitude: 37.8086732
Longitude: -122.2718217
HCM Label: Address Matching-House Number
Map Scale: 1:24,000
Point of Reference: Entrance Point of a Facility or Station
Highlights: Former Use: Parking, residential
Datum: World Geodetic System of 1984
Acres Property ID: 28005
IC Data Access: -
Start Date: -
Redev Completion Date: -
Completed Date: -
Acres Cleaned Up: -
Cleanup Funding: -
Cleanup Funding Source: -
Assessment Funding: -
Assessment Funding Source: -
Redevelopment Funding: -
Redev. Funding Source: -
Redev. Funding Entity Name: -
Redevelopment Start Date: -
Assessment Funding Entity: -
Cleanup Funding Entity: -
Grant Type: Hazardous & Petroleum
Accomplishment Type: Supplemental Assessment
Accomplishment Count: N
Cooperative Agreement Number: 97983401
Start Date: 7/1/2005
Ownership Entity: Government
Completion Date: 7/1/2005
Current Owner: Oakland Redevelopment Agency
Did Owner Change: Y
Cleanup Required: U
Video Available: N
Photo Available: N
Institutional Controls Required: U
IC Category Proprietary Controls: -
IC Cat. Info. Devices: -
IC Cat. Gov. Controls: -
IC Cat. Enforcement Permit Tools: -
IC in place date: -
IC in place: U
State/tribal program date: -
State/tribal program ID: -
State/tribal NFA date: -
Air cleaned: -
Asbestos found: -

Map ID
Direction
Distance
Elevation

MAP FINDINGS

Site

Database(s)

EDR ID Number
EPA ID Number

571 19TH STREET (Continued)

1016346689

Asbestos cleaned:	-
Controlled substance found:	-
Controlled substance cleaned:	-
Drinking water affected:	-
Drinking water cleaned:	-
Groundwater affected:	Y
Groundwater cleaned:	Y
Lead contaminant found:	-
Lead cleaned up:	-
No media affected:	-
Unknown media affected:	-
Other cleaned up:	-
Other metals found:	-
Other metals cleaned:	-
Other contaminants found:	-
Other contaminants found description:	-
PAHs found:	-
PAHs cleaned up:	-
PCBs found:	-
PCBs cleaned up:	-
Petro products found:	-
Petro products cleaned:	-
Sediments found:	-
Sediments cleaned:	-
Soil affected:	-
Soil cleaned up:	-
Surface water cleaned:	-
VOCs found:	Y
VOCs cleaned:	Y
Cleanup other description:	-
Num. of cleanup and re-dev. jobs:	-
Past use greenspace acreage:	-
Past use residential acreage:	-
Surface Water:	-
Past use commercial acreage:	-
Past use industrial acreage:	-
Future use greenspace acreage:	-
Future use residential acreage:	-
Future use commercial acreage:	-
Future use industrial acreage:	-
Superfund Fed. landowner flag:	U
Arsenic cleaned up:	-
Cadmium cleaned up:	-
Chromium cleaned up:	-
Copper cleaned up:	-
Iron cleaned up:	-
mercury cleaned up:	-
Nickel Cleaned Up:	-
No clean up:	-
Pesticides cleaned up:	-
Selenium cleaned up:	-
SVOCs cleaned up:	-
Unknown clean up:	-
Arsenic contaminant found:	-
Cadmium contaminant found:	-
Chromium contaminant found:	-
Copper contaminant found:	-

Map ID
 Direction
 Distance
 Elevation

MAP FINDINGS

Site

Database(s)

EDR ID Number
 EPA ID Number

571 19TH STREET (Continued)

1016346689

Iron contaminant found:	-
Mercury contaminant found:	-
Nickel contaminant found:	-
No contaminant found:	-
Pesticides contaminant found:	-
Selenium contaminant found:	-
SVOCs contaminant found:	-
Unknown contaminant found:	-
Future Use: Multistory	-
Media affected Bluiding Material:	-
Media affected indoor air:	-
Building material media cleaned up:	-
Indoor air media cleaned up:	-
Unknown media cleaned up:	-
Past Use: Multistory	-
Property Description:	Parking, residential
Below Poverty Number:	3068
Below Poverty Percent:	32.44
Meidan Income:	4629
Meidan Income Number:	5385
Meidan Income Percent:	56.94
Vacant Housing Number:	737
Vacant Housing Percent:	12.78
Unemployed Number:	624
Unemployed Percent:	6.6
Name:	571 19TH STREET
Address:	571 19TH STREET
City,State,Zip:	OAKLAND, CA 94612
Recipient Name:	Oakland, City of
Grant Type:	Assessment
Property Number:	008-0642-010-01
Parcel size:	0.22
Latitude:	37.8086732
Longitude:	-122.2718217
HCM Label:	Address Matching-House Number
Map Scale:	1:24,000
Point of Reference:	Entrance Point of a Facility or Station
Highlights:	Former Use: Parking, residential
Datum:	World Geodetic System of 1984
Acres Property ID:	28005
IC Data Access:	-
Start Date:	-
Redev Completion Date:	-
Completed Date:	-
Acres Cleaned Up:	-
Cleanup Funding:	-
Cleanup Funding Source:	-
Assessment Funding:	-
Assessment Funding Source:	-
Redevelopment Funding:	-
Redev. Funding Source:	-
Redev. Funding Entity Name:	-
Redevelopment Start Date:	-
Assessment Funding Entity:	-
Cleanup Funding Entity:	-
Grant Type:	Hazardous & Petroleum

Map ID
Direction
Distance
Elevation

MAP FINDINGS

Site

Database(s)

EDR ID Number
EPA ID Number

571 19TH STREET (Continued)

1016346689

Accomplishment Type:	-
Accomplishment Count:	-
Cooperative Agreement Number:	97983401
Start Date:	-
Ownership Entity:	Government
Completion Date:	-
Current Owner:	Oakland Redevelopment Agency
Did Owner Change:	Y
Cleanup Required:	U
Video Available:	N
Photo Available:	N
Institutional Controls Required:	U
IC Category Proprietary Controls:	-
IC Cat. Info. Devices:	-
IC Cat. Gov. Controls:	-
IC Cat. Enforcement Permit Tools:	-
IC in place date:	-
IC in place:	U
State/tribal program date:	-
State/tribal program ID:	-
State/tribal NFA date:	-
Air cleaned:	-
Asbestos found:	-
Asbestos cleaned:	-
Controlled substance found:	-
Controlled substance cleaned:	-
Drinking water affected:	-
Drinking water cleaned:	-
Groundwater affected:	Y
Groundwater cleaned:	Y
Lead contaminant found:	-
Lead cleaned up:	-
No media affected:	-
Unknown media affected:	-
Other cleaned up:	-
Other metals found:	-
Other metals cleaned:	-
Other contaminants found:	-
Other contams found description:	-
PAHs found:	-
PAHs cleaned up:	-
PCBs found:	-
PCBs cleaned up:	-
Petro products found:	-
Petro products cleaned:	-
Sediments found:	-
Sediments cleaned:	-
Soil affected:	-
Soil cleaned up:	-
Surface water cleaned:	-
VOCs found:	Y
VOCs cleaned:	Y
Cleanup other description:	-
Num. of cleanup and re-dev. jobs:	-
Past use greenspace acreage:	-
Past use residential acreage:	-
Surface Water:	-

Map ID
Direction
Distance
Elevation

MAP FINDINGS

Site

Database(s)

EDR ID Number
EPA ID Number

571 19TH STREET (Continued)

1016346689

Past use commercial acreage:	-
Past use industrial acreage:	-
Future use greenspace acreage:	-
Future use residential acreage:	-
Future use commercial acreage:	-
Future use industrial acreage:	-
Superfund Fed. landowner flag:	U
Arsenic cleaned up:	-
Cadmium cleaned up:	-
Chromium cleaned up:	-
Copper cleaned up:	-
Iron cleaned up:	-
mercury cleaned up:	-
Nickel Cleaned Up:	-
No clean up:	-
Pesticides cleaned up:	-
Selenium cleaned up:	-
SVOCs cleaned up:	-
Unknown clean up:	-
Arsenic contaminant found:	-
Cadmium contaminant found:	-
Chromium contaminant found:	-
Copper contaminant found:	-
Iron contaminant found:	-
Mercury contaminant found:	-
Nickel contaminant found:	-
No contaminant found:	-
Pesticides contaminant found:	-
Selenium contaminant found:	-
SVOCs contaminant found:	-
Unknown contaminant found:	-
Future Use: Multistory	-
Media affected Bluiding Material:	-
Media affected indoor air:	-
Building material media cleaned up:	-
Indoor air media cleaned up:	-
Unknown media cleaned up:	-
Past Use: Multistory	-
Property Description:	Parking, residential
Below Poverty Number:	3068
Below Poverty Percent:	32.44
Meidan Income:	4629
Meidan Income Number:	5385
Meidan Income Percent:	56.94
Vacant Housing Number:	737
Vacant Housing Percent:	12.78
Unemployed Number:	624
Unemployed Percent:	6.6

FINDS:

Registry ID: 110038711356

[Click Here for FRS Facility Detail Report:](#)

Environmental Interest/Information System:

US EPA Assessment, Cleanup and Redevelopment Exchange System (ACRES)
is a federal online database for Brownfields Grantees to

Map ID
Direction
Distance
Elevation

MAP FINDINGS

Site

Database(s)

EDR ID Number
EPA ID Number

571 19TH STREET (Continued)

1016346689

electronically submit data directly to EPA.

[Click this hyperlink](#) while viewing on your computer to access additional FINDS: detail in the EDR Site Report.

AS301
West
1/4-1/2
0.405 mi.
2138 ft.

OAKLAND FEDERAL BUILDING
1305 CLAY ST
OAKLAND, CA 94612
Site 2 of 4 in cluster AS

Alameda County CS

S111711157
N/A

Relative:
Higher

Alameda County CS:

Actual:
40 ft.

Name: OAKLAND FEDERAL BUILDING
Address: 1305 CLAY ST
City,State,Zip: OAKLAND, CA 94612
Status: Case Closed
Record Id: RO0001058
PE: 5602
Facility Status: Case Closed
Latitude: 37.804677862
Longitude: -122.27416301

AS302
West
1/4-1/2
0.405 mi.
2138 ft.

OAKLAND FEDERAL BUILDING
1305 CLAY
OAKLAND, CA 94612
Site 3 of 4 in cluster AS

LUST
HIST CORTESE

U003713391
N/A

Relative:
Higher

LUST REG 2:

Actual:
40 ft.

Region: 2
Facility Id: 01-1071
Facility Status: Case Closed
Case Number: 3617
How Discovered: Tank Closure
Leak Cause: Structure Failure
Leak Source: Tank
Date Leak Confirmed: Not reported
Oversight Program: LUST
Prelim. Site Assessment Workplan Submitted: 4/29/1991
Preliminary Site Assessment Began: Not reported
Pollution Characterization Began: Not reported
Pollution Remediation Plan Submitted: Not reported
Date Remediation Action Underway: Not reported
Date Post Remedial Action Monitoring Began: Not reported

HIST CORTESE:

edr_fname: OAKLAND FEDERAL BUILDING
edr_fadd1: 1305 CLAY
City,State,Zip: OAKLAND, CA 94612
Region: CORTESE
Facility County Code: 1
Reg By: LTNKA
Reg Id: 01-1071

MAP FINDINGS

Map ID
Direction
Distance
Elevation

Site

Database(s)

EDR ID Number
EPA ID Number

AS303 **OAKLAND FEDERAL BUILDING**
West **1305 CLAY**
1/4-1/2 **OAKLAND, CA 94612**
0.405 mi.
2138 ft. **Site 4 of 4 in cluster AS**

LUST **S111760308**
Cortese **N/A**
CERS

Relative:
Higher
Actual:
40 ft.

LUST:
Name: OAKLAND FEDERAL BUILDING
Address: 1305 CLAY
City,State,Zip: OAKLAND, CA 94612
Lead Agency: ALAMEDA COUNTY LOP
Case Type: LUST Cleanup Site
Geo Track: http://geotracker.waterboards.ca.gov/profile_report.asp?global_id=T0600100988
Global Id: T0600100988
Latitude: 37.8046305
Longitude: -122.2740248
Status: Completed - Case Closed
Status Date: 11/12/1997
Case Worker: Not reported
RB Case Number: 01-1071
Local Agency: Not reported
File Location: All Files are on GeoTracker or in the Local Agency Database
Local Case Number: RO0001058
Potential Media Affect: Other Groundwater (uses other than drinking water)
Potential Contaminants of Concern: Diesel
Site History: Not reported

LUST:
Global Id: T0600100988
Contact Type: Regional Board Caseworker
Contact Name: Regional Water Board
Organization Name: SAN FRANCISCO BAY RWQCB (REGION 2)
Address: 1515 CLAY ST SUITE 1400
City: OAKLAND
Email: Not reported
Phone Number: Not reported

LUST:
Global Id: T0600100988
Action Type: ENFORCEMENT
Date: 11/12/1997
Action: Closure/No Further Action Letter

Global Id: T0600100988
Action Type: Other
Date: 04/08/1991
Action: Leak Reported

LUST:
Global Id: T0600100988
Status: Open - Case Begin Date
Status Date: 04/08/1991

Global Id: T0600100988
Status: Completed - Case Closed
Status Date: 11/12/1997

Map ID
Direction
Distance
Elevation

MAP FINDINGS

Site

Database(s)

EDR ID Number
EPA ID Number

OAKLAND FEDERAL BUILDING (Continued)

S111760308

CORTESE:

Name: OAKLAND FEDERAL BUILDING
Address: 1305 CLAY
City,State,Zip: OAKLAND, CA 94612
Region: CORTESE
Envirostor Id: Not reported
Global ID: T0600100988
Site/Facility Type: LUST CLEANUP SITE
Cleanup Status: COMPLETED - CASE CLOSED
Status Date: Not reported
Site Code: Not reported
Latitude: Not reported
Longitude: Not reported
Owner: Not reported
Enf Type: Not reported
Swat R: Not reported
Flag: active
Order No: Not reported
Waste Discharge System No: Not reported
Effective Date: Not reported
Region 2: Not reported
WID Id: Not reported
Solid Waste Id No: Not reported
Waste Management Uit Name: Not reported
File Name: Active Open

CERS:

Name: OAKLAND FEDERAL BUILDING
Address: 1305 CLAY
City,State,Zip: OAKLAND, CA 94612
Site ID: 229690
CERS ID: T0600100988
CERS Description: Leaking Underground Storage Tank Cleanup Site

Affiliation:

Affiliation Type Desc: Regional Board Caseworker
Entity Name: Regional Water Board - SAN FRANCISCO BAY RWQCB (REGION 2)
Entity Title: Not reported
Affiliation Address: 1515 CLAY ST SUITE 1400
Affiliation City: OAKLAND
Affiliation State: CA
Affiliation Country: Not reported
Affiliation Zip: Not reported
Affiliation Phone: ,

AT304
NW
1/4-1/2
0.405 mi.
2140 ft.

1810 SAN PABLO AVENUE
1810 SAN PABLO AVENUE
OAKLAND, CA 94612

Site 4 of 6 in cluster AT

US BROWNFIELDS 1016346648
FINDS N/A

Relative:
Lower
Actual:
34 ft.

US BROWNFIELDS:
Name: 1810 SAN PABLO AVENUE
Address: 1810 SAN PABLO AVENUE
City,State,Zip: OAKLAND, CA 94612
Recipient Name: Oakland, City of

Map ID
Direction
Distance
Elevation

MAP FINDINGS

Site

Database(s)

EDR ID Number
EPA ID Number

1810 SAN PABLO AVENUE (Continued)

1016346648

Grant Type:	Assessment
Property Number:	008-0642-005-02
Parcel size:	0.11
Latitude:	37.80835
Longitude:	-122.27266
HCM Label:	Address Matching-House Number
Map Scale:	1:24,000
Point of Reference:	Entrance Point of a Facility or Station
Highlights:	Former Use: Retail store, chemical storage
Datum:	World Geodetic System of 1984
Acres Property ID:	27841
IC Data Access:	-
Start Date:	-
Redev Completion Date:	-
Completed Date:	-
Acres Cleaned Up:	-
Cleanup Funding:	-
Cleanup Funding Source:	-
Assessment Funding:	-
Assessment Funding Source:	-
Redevelopment Funding:	-
Redev. Funding Source:	-
Redev. Funding Entity Name:	-
Redevelopment Start Date:	-
Assessment Funding Entity:	-
Cleanup Funding Entity:	-
Grant Type:	-
Accomplishment Type:	-
Accomplishment Count:	-
Cooperative Agreement Number:	97983401
Start Date:	-
Ownership Entity:	Government
Completion Date:	-
Current Owner:	Oakland Redevelopment Agency
Did Owner Change:	Y
Cleanup Required:	U
Video Available:	N
Photo Available:	N
Institutional Controls Required:	U
IC Category Proprietary Controls:	-
IC Cat. Info. Devices:	-
IC Cat. Gov. Controls:	-
IC Cat. Enforcement Permit Tools:	-
IC in place date:	-
IC in place:	U
State/tribal program date:	-
State/tribal program ID:	-
State/tribal NFA date:	-
Air cleaned:	-
Asbestos found:	-
Asbestos cleaned:	-
Controlled substance found:	-
Controlled substance cleaned:	-
Drinking water affected:	-
Drinking water cleaned:	-
Groundwater affected:	Y
Groundwater cleaned:	Y

Map ID
Direction
Distance
Elevation

MAP FINDINGS

Site

Database(s)

EDR ID Number
EPA ID Number

1810 SAN PABLO AVENUE (Continued)

1016346648

Lead contaminant found:	-
Lead cleaned up:	-
No media affected:	-
Unknown media affected:	-
Other cleaned up:	-
Other metals found:	-
Other metals cleaned:	-
Other contaminants found:	-
Other contams found description:	-
PAHs found:	-
PAHs cleaned up:	-
PCBs found:	-
PCBs cleaned up:	-
Petro products found:	-
Petro products cleaned:	-
Sediments found:	-
Sediments cleaned:	-
Soil affected:	-
Soil cleaned up:	-
Surface water cleaned:	-
VOCs found:	Y
VOCs cleaned:	Y
Cleanup other description:	-
Num. of cleanup and re-dev. jobs:	-
Past use greenspace acreage:	-
Past use residential acreage:	-
Surface Water:	-
Past use commercial acreage:	-
Past use industrial acreage:	-
Future use greenspace acreage:	-
Future use residential acreage:	-
Future use commercial acreage:	-
Future use industrial acreage:	-
Superfund Fed. landowner flag:	U
Arsenic cleaned up:	-
Cadmium cleaned up:	-
Chromium cleaned up:	-
Copper cleaned up:	-
Iron cleaned up:	-
mercury cleaned up:	-
Nickel Cleaned Up:	-
No clean up:	-
Pesticides cleaned up:	-
Selenium cleaned up:	-
SVOCs cleaned up:	-
Unknown clean up:	-
Arsenic contaminant found:	-
Cadmium contaminant found:	-
Chromium contaminant found:	-
Copper contaminant found:	-
Iron contaminant found:	-
Mercury contaminant found:	-
Nickel contaminant found:	-
No contaminant found:	-
Pesticides contaminant found:	-
Selenium contaminant found:	-
SVOCs contaminant found:	-

Map ID
Direction
Distance
Elevation

MAP FINDINGS

Site

Database(s)

EDR ID Number
EPA ID Number

1810 SAN PABLO AVENUE (Continued)

1016346648

Unknown contaminant found: -
Future Use: Multistory -
Media affected Bluiding Material: -
Media affected indoor air: -
Building material media cleaned up: -
Indoor air media cleaned up: -
Unknown media cleaned up: -
Past Use: Multistory -
Property Description: Retail store, chemical storage
Below Poverty Number: 3315
Below Poverty Percent: 32.11
Meidan Income: 2665
Meidan Income Number: 5968
Meidan Income Percent: 57.8
Vacant Housing Number: 779
Vacant Housing Percent: 12.59
Unemployed Number: 690
Unemployed Percent: 6.68

Name: 1810 SAN PABLO AVENUE
Address: 1810 SAN PABLO AVENUE
City,State,Zip: OAKLAND, CA 94612
Recipient Name: Oakland, City of
Grant Type: Assessment
Property Number: 008-0642-005-02
Parcel size: 0.11
Latitude: 37.80835
Longitude: -122.27266
HCM Label: Address Matching-House Number
Map Scale: 1:24,000
Point of Reference: Entrance Point of a Facility or Station
Highlights: Former Use: Retail store, chemical storage
Datum: World Geodetic System of 1984
Acres Property ID: 27841
IC Data Access: -
Start Date: -
Redev Completion Date: -
Completed Date: -
Acres Cleaned Up: -
Cleanup Funding: -
Cleanup Funding Source: -
Assessment Funding: -
Assessment Funding Source: -
Redevelopment Funding: -
Redev. Funding Source: -
Redev. Funding Entity Name: -
Redevelopment Start Date: -
Assessment Funding Entity: -
Cleanup Funding Entity: -
Grant Type: -
Accomplishment Type: Supplemental Assessment
Accomplishment Count: N
Cooperative Agreement Number: 97983401
Start Date: 7/1/2005
Ownership Entity: Government
Completion Date: 7/1/2005
Current Owner: Oakland Redevelopment Agency

Map ID
Direction
Distance
Elevation

MAP FINDINGS

Site

Database(s)

EDR ID Number
EPA ID Number

1810 SAN PABLO AVENUE (Continued)

1016346648

Did Owner Change:	Y
Cleanup Required:	U
Video Available:	N
Photo Available:	N
Institutional Controls Required:	U
IC Category Proprietary Controls:	-
IC Cat. Info. Devices:	-
IC Cat. Gov. Controls:	-
IC Cat. Enforcement Permit Tools:	-
IC in place date:	-
IC in place:	U
State/tribal program date:	-
State/tribal program ID:	-
State/tribal NFA date:	-
Air cleaned:	-
Asbestos found:	-
Asbestos cleaned:	-
Controlled substance found:	-
Controlled substance cleaned:	-
Drinking water affected:	-
Drinking water cleaned:	-
Groundwater affected:	Y
Groundwater cleaned:	Y
Lead contaminant found:	-
Lead cleaned up:	-
No media affected:	-
Unknown media affected:	-
Other cleaned up:	-
Other metals found:	-
Other metals cleaned:	-
Other contaminants found:	-
Other contams found description:	-
PAHs found:	-
PAHs cleaned up:	-
PCBs found:	-
PCBs cleaned up:	-
Petro products found:	-
Petro products cleaned:	-
Sediments found:	-
Sediments cleaned:	-
Soil affected:	-
Soil cleaned up:	-
Surface water cleaned:	-
VOCs found:	Y
VOCs cleaned:	Y
Cleanup other description:	-
Num. of cleanup and re-dev. jobs:	-
Past use greenspace acreage:	-
Past use residential acreage:	-
Surface Water:	-
Past use commercial acreage:	-
Past use industrial acreage:	-
Future use greenspace acreage:	-
Future use residential acreage:	-
Future use commercial acreage:	-
Future use industrial acreage:	-
Superfund Fed. landowner flag:	U

Map ID
Direction
Distance
Elevation

MAP FINDINGS

Site

Database(s)

EDR ID Number
EPA ID Number

1810 SAN PABLO AVENUE (Continued)

1016346648

Arsenic cleaned up:	-
Cadmium cleaned up:	-
Chromium cleaned up:	-
Copper cleaned up:	-
Iron cleaned up:	-
mercury cleaned up:	-
Nickel Cleaned Up:	-
No clean up:	-
Pesticides cleaned up:	-
Selenium cleaned up:	-
SVOCs cleaned up:	-
Unknown clean up:	-
Arsenic contaminant found:	-
Cadmium contaminant found:	-
Chromium contaminant found:	-
Copper contaminant found:	-
Iron contaminant found:	-
Mercury contaminant found:	-
Nickel contaminant found:	-
No contaminant found:	-
Pesticides contaminant found:	-
Selenium contaminant found:	-
SVOCs contaminant found:	-
Unknown contaminant found:	-
Future Use: Multistory	-
Media affected Bluiding Material:	-
Media affected indoor air:	-
Building material media cleaned up:	-
Indoor air media cleaned up:	-
Unknown media cleaned up:	-
Past Use: Multistory	-
Property Description:	Retail store, chemical storage
Below Poverty Number:	3315
Below Poverty Percent:	32.11
Meidan Income:	2665
Meidan Income Number:	5968
Meidan Income Percent:	57.8
Vacant Housing Number:	779
Vacant Housing Percent:	12.59
Unemployed Number:	690
Unemployed Percent:	6.68
Name:	1810 SAN PABLO AVENUE
Address:	1810 SAN PABLO AVENUE
City,State,Zip:	OAKLAND, CA 94612
Recipient Name:	Oakland, City of
Grant Type:	Assessment
Property Number:	008-0642-005-02
Parcel size:	0.11
Latitude:	37.80835
Longitude:	-122.27266
HCM Label:	Address Matching-House Number
Map Scale:	1:24,000
Point of Reference:	Entrance Point of a Facility or Station
Highlights:	Former Use: Retail store, chemical storage
Datum:	World Geodetic System of 1984
Acres Property ID:	27841

Map ID
Direction
Distance
Elevation

MAP FINDINGS

Site

Database(s)

EDR ID Number
EPA ID Number

1810 SAN PABLO AVENUE (Continued)

1016346648

IC Data Access:	-
Start Date:	-
Redev Completion Date:	-
Completed Date:	-
Acres Cleaned Up:	-
Cleanup Funding:	-
Cleanup Funding Source:	-
Assessment Funding:	3773.58
Assessment Funding Source:	-
Redevelopment Funding:	-
Redev. Funding Source:	-
Redev. Funding Entity Name:	-
Redevelopment Start Date:	-
Assessment Funding Entity:	US EPA - Brownfields Assessment Cooperative Agreement
Cleanup Funding Entity:	-
Grant Type:	-
Accomplishment Type:	Phase II Environmental Assessment
Accomplishment Count:	Y
Cooperative Agreement Number:	97983401
Start Date:	7/1/2005
Ownership Entity:	Government
Completion Date:	7/1/2005
Current Owner:	Oakland Redevelopment Agency
Did Owner Change:	Y
Cleanup Required:	U
Video Available:	N
Photo Available:	N
Institutional Controls Required:	U
IC Category Proprietary Controls:	-
IC Cat. Info. Devices:	-
IC Cat. Gov. Controls:	-
IC Cat. Enforcement Permit Tools:	-
IC in place date:	-
IC in place:	U
State/tribal program date:	-
State/tribal program ID:	-
State/tribal NFA date:	-
Air cleaned:	-
Asbestos found:	-
Asbestos cleaned:	-
Controlled substance found:	-
Controlled substance cleaned:	-
Drinking water affected:	-
Drinking water cleaned:	-
Groundwater affected:	Y
Groundwater cleaned:	Y
Lead contaminant found:	-
Lead cleaned up:	-
No media affected:	-
Unknown media affected:	-
Other cleaned up:	-
Other metals found:	-
Other metals cleaned:	-
Other contaminants found:	-
Other contams found description:	-
PAHs found:	-
PAHs cleaned up:	-

Map ID
 Direction
 Distance
 Elevation

MAP FINDINGS

Site

Database(s)

EDR ID Number
 EPA ID Number

1810 SAN PABLO AVENUE (Continued)

1016346648

PCBs found:	-
PCBs cleaned up:	-
Petro products found:	-
Petro products cleaned:	-
Sediments found:	-
Sediments cleaned:	-
Soil affected:	-
Soil cleaned up:	-
Surface water cleaned:	-
VOCs found:	Y
VOCs cleaned:	Y
Cleanup other description:	-
Num. of cleanup and re-dev. jobs:	-
Past use greenspace acreage:	-
Past use residential acreage:	-
Surface Water:	-
Past use commercial acreage:	-
Past use industrial acreage:	-
Future use greenspace acreage:	-
Future use residential acreage:	-
Future use commercial acreage:	-
Future use industrial acreage:	-
Superfund Fed. landowner flag:	U
Arsenic cleaned up:	-
Cadmium cleaned up:	-
Chromium cleaned up:	-
Copper cleaned up:	-
Iron cleaned up:	-
mercury cleaned up:	-
Nickel Cleaned Up:	-
No clean up:	-
Pesticides cleaned up:	-
Selenium cleaned up:	-
SVOCs cleaned up:	-
Unknown clean up:	-
Arsenic contaminant found:	-
Cadmium contaminant found:	-
Chromium contaminant found:	-
Copper contaminant found:	-
Iron contaminant found:	-
Mercury contaminant found:	-
Nickel contaminant found:	-
No contaminant found:	-
Pesticides contaminant found:	-
Selenium contaminant found:	-
SVOCs contaminant found:	-
Unknown contaminant found:	-
Future Use: Multistory	-
Media affected Bluiding Material:	-
Media affected indoor air:	-
Building material media cleaned up:	-
Indoor air media cleaned up:	-
Unknown media cleaned up:	-
Past Use: Multistory	-
Property Description:	Retail store, chemical storage
Below Poverty Number:	3315
Below Poverty Percent:	32.11

Map ID
Direction
Distance
Elevation

MAP FINDINGS

Site

Database(s)

EDR ID Number
EPA ID Number

1810 SAN PABLO AVENUE (Continued)

1016346648

Meidan Income: 2665
Meidan Income Number: 5968
Meidan Income Percent: 57.8
Vacant Housing Number: 779
Vacant Housing Percent: 12.59
Unemployed Number: 690
Unemployed Percent: 6.68

FINDS:

Registry ID: 110038710927

Click Here for FRS Facility Detail Report:

Environmental Interest/Information System:

US EPA Assessment, Cleanup and Redevelopment Exchange System (ACRES) is a federal online database for Brownfields Grantees to electronically submit data directly to EPA.

[Click this hyperlink](#) while viewing on your computer to access additional FINDS: detail in the EDR Site Report.

AU305
SSW
1/4-1/2
0.406 mi.
2146 ft.

OAKLAND FIRE STATION #12
822 ALICE ST
OAKLAND, CA 94607
Site 1 of 4 in cluster AU

LUST **U003713310**
Alameda County CS **N/A**
Cortese
HIST CORTESE
CERS

Relative:
Higher
Actual:
36 ft.

LUST:

Name: CITY OF OAKLAND FIRE STATION #12
Address: 822 ALICE
City,State,Zip: OAKLAND, CA 94607
Lead Agency: ALAMEDA COUNTY LOP
Case Type: LUST Cleanup Site
Geo Track: http://geotracker.waterboards.ca.gov/profile_report.asp?global_id=T0600100576
Global Id: T0600100576
Latitude: 37.798722
Longitude: -122.268401
Status: Completed - Case Closed
Status Date: 06/09/1995
Case Worker: Not reported
RB Case Number: 01-0626
Local Agency: Not reported
File Location: All Files are on GeoTracker or in the Local Agency Database
Local Case Number: RO0001139
Potential Media Affect: Soil
Potential Contaminants of Concern: Waste Oil / Motor / Hydraulic / Lubricating
Site History: Not reported

LUST:

Global Id: T0600100576
Contact Type: Regional Board Caseworker
Contact Name: Regional Water Board
Organization Name: SAN FRANCISCO BAY RWQCB (REGION 2)
Address: 1515 CLAY ST SUITE 1400
City: OAKLAND
Email: Not reported
Phone Number: Not reported

Map ID
Direction
Distance
Elevation

MAP FINDINGS

Site

Database(s)

EDR ID Number
EPA ID Number

OAKLAND FIRE STATION #12 (Continued)

U003713310

LUST:

Global Id: T0600100576
Action Type: Other
Date: 04/14/1989
Action: Leak Reported

LUST:

Global Id: T0600100576
Status: Open - Case Begin Date
Status Date: 04/14/1989

Global Id: T0600100576
Status: Completed - Case Closed
Status Date: 06/09/1995

LUST REG 2:

Region: 2
Facility Id: 01-0626
Facility Status: Case Closed
Case Number: 3709
How Discovered: Tank Closure
Leak Cause: Structure Failure
Leak Source: Tank
Date Leak Confirmed: Not reported
Oversight Program: LUST
Prelim. Site Assessment Workplan Submitted: Not reported
Preliminary Site Assessment Began: 11/2/1989
Pollution Characterization Began: Not reported
Pollution Remediation Plan Submitted: Not reported
Date Remediation Action Underway: Not reported
Date Post Remedial Action Monitoring Began: Not reported

Alameda County CS:

Name: CITY OF OAKLAND FIRE STATION #12
Address: 822 ALICE ST
City,State,Zip: OAKLAND, CA 94607
Status: Case Closed
Record Id: RO0001139
PE: 5602
Facility Status: Case Closed
Latitude: 37.798432837
Longitude: -122.26873721

CORTESE:

Name: CITY OF OAKLAND FIRE STATION #12
Address: 822 ALICE
City,State,Zip: OAKLAND, CA 94607
Region: CORTESE
Envirostor Id: Not reported
Global ID: T0600100576
Site/Facility Type: LUST CLEANUP SITE
Cleanup Status: COMPLETED - CASE CLOSED
Status Date: Not reported
Site Code: Not reported

Map ID
Direction
Distance
Elevation

MAP FINDINGS

Site

Database(s)

EDR ID Number
EPA ID Number

OAKLAND FIRE STATION #12 (Continued)

U003713310

Latitude: Not reported
Longitude: Not reported
Owner: Not reported
Enf Type: Not reported
Swat R: Not reported
Flag: active
Order No: Not reported
Waste Discharge System No: Not reported
Effective Date: Not reported
Region 2: Not reported
WID Id: Not reported
Solid Waste Id No: Not reported
Waste Management Uit Name: Not reported
File Name: Active Open

HIST CORTESE:

edr_fname: OAKLAND FIRE STATION #12
edr_fadd1: 822 ALICE
City,State,Zip: OAKLAND, CA 94607
Region: CORTESE
Facility County Code: 1
Reg By: LTNKA
Reg Id: 01-0626

CERS:

Name: CITY OF OAKLAND FIRE STATION #12
Address: 822 ALICE
City,State,Zip: OAKLAND, CA 94607
Site ID: 230735
CERS ID: T0600100576
CERS Description: Leaking Underground Storage Tank Cleanup Site

Affiliation:

Affiliation Type Desc: Regional Board Caseworker
Entity Name: Regional Water Board - SAN FRANCISCO BAY RWQCB (REGION 2)
Entity Title: Not reported
Affiliation Address: 1515 CLAY ST SUITE 1400
Affiliation City: OAKLAND
Affiliation State: CA
Affiliation Country: Not reported
Affiliation Zip: Not reported
Affiliation Phone: ,

**AV306
NW
1/4-1/2
0.411 mi.
2168 ft.**

**538 WILLIAM STREET PARCEL 006
538 WILLIAM STREET
OAKLAND, CA 94612
Site 1 of 28 in cluster AV**

**US BROWNFIELDS 1016346736
FINDS N/A**

**Relative:
Lower**

US BROWNFIELDS:

Name: 538 WILLIAM STREET PARCEL 006
Address: 538 WILLIAM STREET
City,State,Zip: OAKLAND, CA 94612
Recipient Name: Oakland, City of
Grant Type: Assessment
Property Number: 008-0644-006

**Actual:
26 ft.**

Map ID
Direction
Distance
Elevation

MAP FINDINGS

Site

Database(s)

EDR ID Number
EPA ID Number

538 WILLIAM STREET PARCEL 006 (Continued)

1016346736

Parcel size:	0.1
Latitude:	37.80923
Longitude:	-122.27038
HCM Label:	Address Matching-House Number
Map Scale:	1:24,000
Point of Reference:	Entrance Point of a Facility or Station
Highlights:	Former Use: Residential, hospital, and parking lot
Datum:	World Geodetic System of 1984
Acres Property ID:	28048
IC Data Access:	-
Start Date:	-
Redev Completion Date:	-
Completed Date:	-
Acres Cleaned Up:	-
Cleanup Funding:	-
Cleanup Funding Source:	-
Assessment Funding:	-
Assessment Funding Source:	-
Redevelopment Funding:	-
Redev. Funding Source:	-
Redev. Funding Entity Name:	-
Redevelopment Start Date:	-
Assessment Funding Entity:	-
Cleanup Funding Entity:	-
Grant Type:	-
Accomplishment Type:	-
Accomplishment Count:	-
Cooperative Agreement Number:	97983401
Start Date:	-
Ownership Entity:	Government
Completion Date:	-
Current Owner:	Oakland Redevelopment Agency
Did Owner Change:	Y
Cleanup Required:	U
Video Available:	N
Photo Available:	N
Institutional Controls Required:	U
IC Category Proprietary Controls:	-
IC Cat. Info. Devices:	-
IC Cat. Gov. Controls:	-
IC Cat. Enforcement Permit Tools:	-
IC in place date:	-
IC in place:	U
State/tribal program date:	-
State/tribal program ID:	-
State/tribal NFA date:	-
Air cleaned:	-
Asbestos found:	-
Asbestos cleaned:	-
Controlled substance found:	-
Controlled substance cleaned:	-
Drinking water affected:	-
Drinking water cleaned:	-
Groundwater affected:	Y
Groundwater cleaned:	Y
Lead contaminant found:	-
Lead cleaned up:	-

Map ID
Direction
Distance
Elevation

MAP FINDINGS

Site

Database(s)

EDR ID Number
EPA ID Number

538 WILLIAM STREET PARCEL 006 (Continued)

1016346736

No media affected:	-
Unknown media affected:	-
Other cleaned up:	-
Other metals found:	-
Other metals cleaned:	-
Other contaminants found:	-
Other contams found description:	-
PAHs found:	-
PAHs cleaned up:	-
PCBs found:	-
PCBs cleaned up:	-
Petro products found:	-
Petro products cleaned:	-
Sediments found:	-
Sediments cleaned:	-
Soil affected:	-
Soil cleaned up:	-
Surface water cleaned:	-
VOCs found:	Y
VOCs cleaned:	Y
Cleanup other description:	-
Num. of cleanup and re-dev. jobs:	-
Past use greenspace acreage:	-
Past use residential acreage:	-
Surface Water:	-
Past use commercial acreage:	-
Past use industrial acreage:	-
Future use greenspace acreage:	-
Future use residential acreage:	-
Future use commercial acreage:	-
Future use industrial acreage:	-
Superfund Fed. landowner flag:	U
Arsenic cleaned up:	-
Cadmium cleaned up:	-
Chromium cleaned up:	-
Copper cleaned up:	-
Iron cleaned up:	-
mercury cleaned up:	-
Nickel Cleaned Up:	-
No clean up:	-
Pesticides cleaned up:	-
Selenium cleaned up:	-
SVOCs cleaned up:	-
Unknown clean up:	-
Arsenic contaminant found:	-
Cadmium contaminant found:	-
Chromium contaminant found:	-
Copper contaminant found:	-
Iron contaminant found:	-
Mercury contaminant found:	-
Nickel contaminant found:	-
No contaminant found:	-
Pesticides contaminant found:	-
Selenium contaminant found:	-
SVOCs contaminant found:	-
Unknown contaminant found:	-
Future Use: Multistory	-

Map ID
Direction
Distance
Elevation

MAP FINDINGS

Site

Database(s)

EDR ID Number
EPA ID Number

538 WILLIAM STREET PARCEL 006 (Continued)

1016346736

Media affected Bluiding Material: -
Media affected indoor air: -
Building material media cleaned up: -
Indoor air media cleaned up: -
Unknown media cleaned up: -
Past Use: Multistory -
Property Description: Residential, hospital, and parking lot
Below Poverty Number: 3116
Below Poverty Percent: 31.47
Meidan Income: 5614
Meidan Income Number: 5494
Meidan Income Percent: 55.48
Vacant Housing Number: 791
Vacant Housing Percent: 12.48
Unemployed Number: 570
Unemployed Percent: 5.76

Name: 538 WILLIAM STREET PARCEL 006
Address: 538 WILLIAM STREET
City,State,Zip: OAKLAND, CA 94612
Recipient Name: Oakland, City of
Grant Type: Assessment
Property Number: 008-0644-006
Parcel size: 0.1
Latitude: 37.80923
Longitude: -122.27038
HCM Label: Address Matching-House Number
Map Scale: 1:24,000
Point of Reference: Entrance Point of a Facility or Station
Highlights: Former Use: Residential, hospital, and parking lot
Datum: World Geodetic System of 1984
Acres Property ID: 28048
IC Data Access: -
Start Date: -
Redev Completion Date: -
Completed Date: -
Acres Cleaned Up: -
Cleanup Funding: -
Cleanup Funding Source: -
Assessment Funding: 3773.58
Assessment Funding Source: -
Redevelopment Funding: -
Redev. Funding Source: -
Redev. Funding Entity Name: -
Redevelopment Start Date: -
Assessment Funding Entity: US EPA - Brownfields Assessment Cooperative Agreement
Cleanup Funding Entity: -
Grant Type: -
Accomplishment Type: Phase II Environmental Assessment
Accomplishment Count: Y
Cooperative Agreement Number: 97983401
Start Date: 7/1/2005
Ownership Entity: Government
Completion Date: 7/1/2005
Current Owner: Oakland Redevelopment Agency
Did Owner Change: Y
Cleanup Required: U

Map ID
 Direction
 Distance
 Elevation

MAP FINDINGS

Site

Database(s)

EDR ID Number
 EPA ID Number

538 WILLIAM STREET PARCEL 006 (Continued)

1016346736

Video Available:	N
Photo Available:	N
Institutional Controls Required:	U
IC Category Proprietary Controls:	-
IC Cat. Info. Devices:	-
IC Cat. Gov. Controls:	-
IC Cat. Enforcement Permit Tools:	-
IC in place date:	-
IC in place:	U
State/tribal program date:	-
State/tribal program ID:	-
State/tribal NFA date:	-
Air cleaned:	-
Asbestos found:	-
Asbestos cleaned:	-
Controlled substance found:	-
Controlled substance cleaned:	-
Drinking water affected:	-
Drinking water cleaned:	-
Groundwater affected:	Y
Groundwater cleaned:	Y
Lead contaminant found:	-
Lead cleaned up:	-
No media affected:	-
Unknown media affected:	-
Other cleaned up:	-
Other metals found:	-
Other metals cleaned:	-
Other contaminants found:	-
Other contams found description:	-
PAHs found:	-
PAHs cleaned up:	-
PCBs found:	-
PCBs cleaned up:	-
Petro products found:	-
Petro products cleaned:	-
Sediments found:	-
Sediments cleaned:	-
Soil affected:	-
Soil cleaned up:	-
Surface water cleaned:	-
VOCs found:	Y
VOCs cleaned:	Y
Cleanup other description:	-
Num. of cleanup and re-dev. jobs:	-
Past use greenspace acreage:	-
Past use residential acreage:	-
Surface Water:	-
Past use commercial acreage:	-
Past use industrial acreage:	-
Future use greenspace acreage:	-
Future use residential acreage:	-
Future use commercial acreage:	-
Future use industrial acreage:	-
Superfund Fed. landowner flag:	U
Arsenic cleaned up:	-
Cadmium cleaned up:	-

Map ID
 Direction
 Distance
 Elevation

MAP FINDINGS

Site

Database(s)

EDR ID Number
 EPA ID Number

538 WILLIAM STREET PARCEL 006 (Continued)

1016346736

Chromium cleaned up:	-
Copper cleaned up:	-
Iron cleaned up:	-
mercury cleaned up:	-
Nickel Cleaned Up:	-
No clean up:	-
Pesticides cleaned up:	-
Selenium cleaned up:	-
SVOCs cleaned up:	-
Unknown clean up:	-
Arsenic contaminant found:	-
Cadmium contaminant found:	-
Chromium contaminant found:	-
Copper contaminant found:	-
Iron contaminant found:	-
Mercury contaminant found:	-
Nickel contaminant found:	-
No contaminant found:	-
Pesticides contaminant found:	-
Selenium contaminant found:	-
SVOCs contaminant found:	-
Unknown contaminant found:	-
Future Use: Multistory	-
Media affected Bluiding Material:	-
Media affected indoor air:	-
Building material media cleaned up:	-
Indoor air media cleaned up:	-
Unknown media cleaned up:	-
Past Use: Multistory	-
Property Description:	Residential, hospital, and parking lot
Below Poverty Number:	3116
Below Poverty Percent:	31.47
Meidan Income:	5614
Meidan Income Number:	5494
Meidan Income Percent:	55.48
Vacant Housing Number:	791
Vacant Housing Percent:	12.48
Unemployed Number:	570
Unemployed Percent:	5.76
Name:	538 WILLIAM STREET PARCEL 006
Address:	538 WILLIAM STREET
City,State,Zip:	OAKLAND, CA 94612
Recipient Name:	Oakland, City of
Grant Type:	Assessment
Property Number:	008-0644-006
Parcel size:	0.1
Latitude:	37.80923
Longitude:	-122.27038
HCM Label:	Address Matching-House Number
Map Scale:	1:24,000
Point of Reference:	Entrance Point of a Facility or Station
Highlights:	Former Use: Residential, hospital, and parking lot
Datum:	World Geodetic System of 1984
Acres Property ID:	28048
IC Data Access:	-
Start Date:	-

Map ID
Direction
Distance
Elevation

MAP FINDINGS

Site

Database(s)

EDR ID Number
EPA ID Number

538 WILLIAM STREET PARCEL 006 (Continued)

1016346736

Redev Completion Date: -
Completed Date: -
Acres Cleaned Up: -
Cleanup Funding: -
Cleanup Funding Source: -
Assessment Funding: -
Assessment Funding Source: -
Redevelopment Funding: -
Redev. Funding Source: -
Redev. Funding Entity Name: -
Redevelopment Start Date: -
Assessment Funding Entity: -
Cleanup Funding Entity: -
Grant Type: -
Accomplishment Type: Supplemental Assessment
Accomplishment Count: N
Cooperative Agreement Number: 97983401
Start Date: 7/1/2005
Ownership Entity: Government
Completion Date: 7/1/2005
Current Owner: Oakland Redevelopment Agency
Did Owner Change: Y
Cleanup Required: U
Video Available: N
Photo Available: N
Institutional Controls Required: U
IC Category Proprietary Controls: -
IC Cat. Info. Devices: -
IC Cat. Gov. Controls: -
IC Cat. Enforcement Permit Tools: -
IC in place date: -
IC in place: U
State/tribal program date: -
State/tribal program ID: -
State/tribal NFA date: -
Air cleaned: -
Asbestos found: -
Asbestos cleaned: -
Controlled substance found: -
Controlled substance cleaned: -
Drinking water affected: -
Drinking water cleaned: -
Groundwater affected: Y
Groundwater cleaned: Y
Lead contaminant found: -
Lead cleaned up: -
No media affected: -
Unknown media affected: -
Other cleaned up: -
Other metals found: -
Other metals cleaned: -
Other contaminants found: -
Other contams found description: -
PAHs found: -
PAHs cleaned up: -
PCBs found: -
PCBs cleaned up: -

Map ID
 Direction
 Distance
 Elevation

MAP FINDINGS

Site

Database(s)

EDR ID Number
 EPA ID Number

538 WILLIAM STREET PARCEL 006 (Continued)

1016346736

Petro products found:	-
Petro products cleaned:	-
Sediments found:	-
Sediments cleaned:	-
Soil affected:	-
Soil cleaned up:	-
Surface water cleaned:	-
VOCs found:	Y
VOCs cleaned:	Y
Cleanup other description:	-
Num. of cleanup and re-dev. jobs:	-
Past use greenspace acreage:	-
Past use residential acreage:	-
Surface Water:	-
Past use commercial acreage:	-
Past use industrial acreage:	-
Future use greenspace acreage:	-
Future use residential acreage:	-
Future use commercial acreage:	-
Future use industrial acreage:	-
Superfund Fed. landowner flag:	U
Arsenic cleaned up:	-
Cadmium cleaned up:	-
Chromium cleaned up:	-
Copper cleaned up:	-
Iron cleaned up:	-
mercury cleaned up:	-
Nickel Cleaned Up:	-
No clean up:	-
Pesticides cleaned up:	-
Selenium cleaned up:	-
SVOCs cleaned up:	-
Unknown clean up:	-
Arsenic contaminant found:	-
Cadmium contaminant found:	-
Chromium contaminant found:	-
Copper contaminant found:	-
Iron contaminant found:	-
Mercury contaminant found:	-
Nickel contaminant found:	-
No contaminant found:	-
Pesticides contaminant found:	-
Selenium contaminant found:	-
SVOCs contaminant found:	-
Unknown contaminant found:	-
Future Use: Multistory	-
Media affected Bluiding Material:	-
Media affected indoor air:	-
Building material media cleaned up:	-
Indoor air media cleaned up:	-
Unknown media cleaned up:	-
Past Use: Multistory	-
Property Description:	Residential, hospital, and parking lot
Below Poverty Number:	3116
Below Poverty Percent:	31.47
Meidan Income:	5614
Meidan Income Number:	5494

Map ID
 Direction
 Distance
 Elevation

MAP FINDINGS

Site

Database(s)

EDR ID Number
 EPA ID Number

538 WILLIAM STREET PARCEL 006 (Continued)

1016346736

Meidan Income Percent: 55.48
 Vacant Housing Number: 791
 Vacant Housing Percent: 12.48
 Unemployed Number: 570
 Unemployed Percent: 5.76

FINDS:

Registry ID: 110038711891

[Click Here for FRS Facility Detail Report:](#)

Environmental Interest/Information System:

US EPA Assessment, Cleanup and Redevelopment Exchange System (ACRES) is a federal online database for Brownfields Grantees to electronically submit data directly to EPA.

[Click this hyperlink](#) while viewing on your computer to access additional FINDS: detail in the EDR Site Report.

**AV307
 NW
 1/4-1/2
 0.411 mi.
 2168 ft.**

**538 WILLIAM STREET PARCEL 4
 538 WILLIAM STREET
 OAKLAND, CA 94612**

**US BROWNFIELDS 1016346734
 FINDS N/A**

Site 2 of 28 in cluster AV

**Relative:
 Lower
 Actual:
 26 ft.**

US BROWNFIELDS:
 Name: 538 WILLIAM STREET PARCEL 4
 Address: 538 WILLIAM STREET
 City,State,Zip: OAKLAND, CA 94612
 Recipient Name: Oakland, City of
 Grant Type: Assessment
 Property Number: 008-0644-004
 Parcel size: 0.1
 Latitude: 37.80923
 Longitude: -122.27038
 HCM Label: Address Matching-House Number
 Map Scale: 1:24,000
 Point of Reference: Entrance Point of a Facility or Station
 Highlights: Former Use: Residential, hospital, and parking
 Datum: World Geodetic System of 1984
 Acres Property ID: 28046
 IC Data Access: -
 Start Date: -
 Redev Completion Date: -
 Completed Date: -
 Acres Cleaned Up: -
 Cleanup Funding: -
 Cleanup Funding Source: -
 Assessment Funding: -
 Assessment Funding Source: -
 Redevelopment Funding: -
 Redev. Funding Source: -
 Redev. Funding Entity Name: -
 Redevelopment Start Date: -
 Assessment Funding Entity: -
 Cleanup Funding Entity: -
 Grant Type: -
 Accomplishment Type: Supplemental Assessment
 Accomplishment Count: N

Map ID
Direction
Distance
Elevation

MAP FINDINGS

Site

Database(s)

EDR ID Number
EPA ID Number

538 WILIAM STREET PARCEL 4 (Continued)

1016346734

Cooperative Agreement Number:	97983401
Start Date:	7/1/2005
Ownership Entity:	Government
Completion Date:	7/1/2005
Current Owner:	Oakland Redevelopment Agency
Did Owner Change:	Y
Cleanup Required:	U
Video Available:	N
Photo Available:	N
Institutional Controls Required:	U
IC Category Proprietary Controls:	-
IC Cat. Info. Devices:	-
IC Cat. Gov. Controls:	-
IC Cat. Enforcement Permit Tools:	-
IC in place date:	-
IC in place:	U
State/tribal program date:	-
State/tribal program ID:	-
State/tribal NFA date:	-
Air cleaned:	-
Asbestos found:	-
Asbestos cleaned:	-
Controlled substance found:	-
Controlled substance cleaned:	-
Drinking water affected:	-
Drinking water cleaned:	-
Groundwater affected:	Y
Groundwater cleaned:	Y
Lead contaminant found:	-
Lead cleaned up:	-
No media affected:	-
Unknown media affected:	-
Other cleaned up:	-
Other metals found:	-
Other metals cleaned:	-
Other contaminants found:	-
Other contams found description:	-
PAHs found:	-
PAHs cleaned up:	-
PCBs found:	-
PCBs cleaned up:	-
Petro products found:	-
Petro products cleaned:	-
Sediments found:	-
Sediments cleaned:	-
Soil affected:	-
Soil cleaned up:	-
Surface water cleaned:	-
VOCs found:	Y
VOCs cleaned:	Y
Cleanup other description:	-
Num. of cleanup and re-dev. jobs:	-
Past use greenspace acreage:	-
Past use residential acreage:	-
Surface Water:	-
Past use commercial acreage:	-
Past use industrial acreage:	-

Map ID
 Direction
 Distance
 Elevation

MAP FINDINGS

Site

Database(s)

EDR ID Number
 EPA ID Number

538 WILIAM STREET PARCEL 4 (Continued)

1016346734

Future use greenspace acreage:	-
Future use residential acreage:	-
Future use commercial acreage:	-
Future use industrial acreage:	-
Superfund Fed. landowner flag:	U
Arsenic cleaned up:	-
Cadmium cleaned up:	-
Chromium cleaned up:	-
Copper cleaned up:	-
Iron cleaned up:	-
mercury cleaned up:	-
Nickel Cleaned Up:	-
No clean up:	-
Pesticides cleaned up:	-
Selenium cleaned up:	-
SVOCs cleaned up:	-
Unknown clean up:	-
Arsenic contaminant found:	-
Cadmium contaminant found:	-
Chromium contaminant found:	-
Copper contaminant found:	-
Iron contaminant found:	-
Mercury contaminant found:	-
Nickel contaminant found:	-
No contaminant found:	-
Pesticides contaminant found:	-
Selenium contaminant found:	-
SVOCs contaminant found:	-
Unknown contaminant found:	-
Future Use: Multistory	-
Media affected Bluiding Material:	-
Media affected indoor air:	-
Building material media cleaned up:	-
Indoor air media cleaned up:	-
Unknown media cleaned up:	-
Past Use: Multistory	-
Property Description:	Residential, hospital, and parking
Below Poverty Number:	3116
Below Poverty Percent:	31.47
Meidan Income:	5614
Meidan Income Number:	5494
Meidan Income Percent:	55.48
Vacant Housing Number:	791
Vacant Housing Percent:	12.48
Unemployed Number:	570
Unemployed Percent:	5.76
Name:	538 WILIAM STREET PARCEL 4
Address:	538 WILIAM STREET
City,State,Zip:	OAKLAND, CA 94612
Recipient Name:	Oakland, City of
Grant Type:	Assessment
Property Number:	008-0644-004
Parcel size:	0.1
Latitude:	37.80923
Longitude:	-122.27038
HCM Label:	Address Matching-House Number

Map ID
Direction
Distance
Elevation

MAP FINDINGS

Site

Database(s)

EDR ID Number
EPA ID Number

538 WILIAM STREET PARCEL 4 (Continued)

1016346734

Map Scale: 1:24,000
Point of Reference: Entrance Point of a Facility or Station
Highlights: Former Use: Residential, hospital, and parking
Datum: World Geodetic System of 1984
Acres Property ID: 28046
IC Data Access: -
Start Date: -
Redev Completion Date: -
Completed Date: -
Acres Cleaned Up: -
Cleanup Funding: -
Cleanup Funding Source: -
Assessment Funding: 3773.58
Assessment Funding Source: -
Redevelopment Funding: -
Redev. Funding Source: -
Redev. Funding Entity Name: -
Redevelopment Start Date: -
Assessment Funding Entity: US EPA - Brownfields Assessment Cooperative Agreement
Cleanup Funding Entity: -
Grant Type: -
Accomplishment Type: Phase II Environmental Assessment
Accomplishment Count: Y
Cooperative Agreement Number: 97983401
Start Date: 7/1/2005
Ownership Entity: Government
Completion Date: 7/1/2005
Current Owner: Oakland Redevelopment Agency
Did Owner Change: Y
Cleanup Required: U
Video Available: N
Photo Available: N
Institutional Controls Required: U
IC Category Proprietary Controls: -
IC Cat. Info. Devices: -
IC Cat. Gov. Controls: -
IC Cat. Enforcement Permit Tools: -
IC in place date: -
IC in place: U
State/tribal program date: -
State/tribal program ID: -
State/tribal NFA date: -
Air cleaned: -
Asbestos found: -
Asbestos cleaned: -
Controlled substance found: -
Controlled substance cleaned: -
Drinking water affected: -
Drinking water cleaned: -
Groundwater affected: Y
Groundwater cleaned: Y
Lead contaminant found: -
Lead cleaned up: -
No media affected: -
Unknown media affected: -
Other cleaned up: -
Other metals found: -

Map ID
Direction
Distance
Elevation

MAP FINDINGS

Site

Database(s)

EDR ID Number
EPA ID Number

538 WILIAM STREET PARCEL 4 (Continued)

1016346734

Other metals cleaned:	-
Other contaminants found:	-
Other contams found description:	-
PAHs found:	-
PAHs cleaned up:	-
PCBs found:	-
PCBs cleaned up:	-
Petro products found:	-
Petro products cleaned:	-
Sediments found:	-
Sediments cleaned:	-
Soil affected:	-
Soil cleaned up:	-
Surface water cleaned:	-
VOCs found:	Y
VOCs cleaned:	Y
Cleanup other description:	-
Num. of cleanup and re-dev. jobs:	-
Past use greenspace acreage:	-
Past use residential acreage:	-
Surface Water:	-
Past use commercial acreage:	-
Past use industrial acreage:	-
Future use greenspace acreage:	-
Future use residential acreage:	-
Future use commercial acreage:	-
Future use industrial acreage:	-
Superfund Fed. landowner flag:	U
Arsenic cleaned up:	-
Cadmium cleaned up:	-
Chromium cleaned up:	-
Copper cleaned up:	-
Iron cleaned up:	-
mercury cleaned up:	-
Nickel Cleaned Up:	-
No clean up:	-
Pesticides cleaned up:	-
Selenium cleaned up:	-
SVOCs cleaned up:	-
Unknown clean up:	-
Arsenic contaminant found:	-
Cadmium contaminant found:	-
Chromium contaminant found:	-
Copper contaminant found:	-
Iron contaminant found:	-
Mercury contaminant found:	-
Nickel contaminant found:	-
No contaminant found:	-
Pesticides contaminant found:	-
Selenium contaminant found:	-
SVOCs contaminant found:	-
Unknown contaminant found:	-
Future Use: Multistory	-
Media affected Bluiding Material:	-
Media affected indoor air:	-
Building material media cleaned up:	-
Indoor air media cleaned up:	-

Map ID
 Direction
 Distance
 Elevation

MAP FINDINGS

Site

Database(s)

EDR ID Number
 EPA ID Number

538 WILIAM STREET PARCEL 4 (Continued)

1016346734

Unknown media cleaned up:	-
Past Use: Multistory	-
Property Description:	Residential, hospital, and parking
Below Poverty Number:	3116
Below Poverty Percent:	31.47
Meidan Income:	5614
Meidan Income Number:	5494
Meidan Income Percent:	55.48
Vacant Housing Number:	791
Vacant Housing Percent:	12.48
Unemployed Number:	570
Unemployed Percent:	5.76
Name:	538 WILIAM STREET PARCEL 4
Address:	538 WILIAM STREET
City,State,Zip:	OAKLAND, CA 94612
Recipient Name:	Oakland, City of
Grant Type:	Assessment
Property Number:	008-0644-004
Parcel size:	0.1
Latitude:	37.80923
Longitude:	-122.27038
HCM Label:	Address Matching-House Number
Map Scale:	1:24,000
Point of Reference:	Entrance Point of a Facility or Station
Highlights:	Former Use: Residential, hospital, and parking
Datum:	World Geodetic System of 1984
Acres Property ID:	28046
IC Data Access:	-
Start Date:	-
Redev Completion Date:	-
Completed Date:	-
Acres Cleaned Up:	-
Cleanup Funding:	-
Cleanup Funding Source:	-
Assessment Funding:	-
Assessment Funding Source:	-
Redevelopment Funding:	-
Redev. Funding Source:	-
Redev. Funding Entity Name:	-
Redevelopment Start Date:	-
Assessment Funding Entity:	-
Cleanup Funding Entity:	-
Grant Type:	-
Accomplishment Type:	-
Accomplishment Count:	-
Cooperative Agreement Number:	97983401
Start Date:	-
Ownership Entity:	Government
Completion Date:	-
Current Owner:	Oakland Redevelopment Agency
Did Owner Change:	Y
Cleanup Required:	U
Video Available:	N
Photo Available:	N
Institutional Controls Required:	U
IC Category Proprietary Controls:	-

Map ID
Direction
Distance
Elevation

MAP FINDINGS

Site

Database(s)

EDR ID Number
EPA ID Number

538 WILIAM STREET PARCEL 4 (Continued)

1016346734

IC Cat. Info. Devices:	-
IC Cat. Gov. Controls:	-
IC Cat. Enforcement Permit Tools:	-
IC in place date:	-
IC in place:	U
State/tribal program date:	-
State/tribal program ID:	-
State/tribal NFA date:	-
Air cleaned:	-
Asbestos found:	-
Asbestos cleaned:	-
Controlled substance found:	-
Controlled substance cleaned:	-
Drinking water affected:	-
Drinking water cleaned:	-
Groundwater affected:	Y
Groundwater cleaned:	Y
Lead contaminant found:	-
Lead cleaned up:	-
No media affected:	-
Unknown media affected:	-
Other cleaned up:	-
Other metals found:	-
Other metals cleaned:	-
Other contaminants found:	-
Other contams found description:	-
PAHs found:	-
PAHs cleaned up:	-
PCBs found:	-
PCBs cleaned up:	-
Petro products found:	-
Petro products cleaned:	-
Sediments found:	-
Sediments cleaned:	-
Soil affected:	-
Soil cleaned up:	-
Surface water cleaned:	-
VOCs found:	Y
VOCs cleaned:	Y
Cleanup other description:	-
Num. of cleanup and re-dev. jobs:	-
Past use greenspace acreage:	-
Past use residential acreage:	-
Surface Water:	-
Past use commercial acreage:	-
Past use industrial acreage:	-
Future use greenspace acreage:	-
Future use residential acreage:	-
Future use commercial acreage:	-
Future use industrial acreage:	-
Superfund Fed. landowner flag:	U
Arsenic cleaned up:	-
Cadmium cleaned up:	-
Chromium cleaned up:	-
Copper cleaned up:	-
Iron cleaned up:	-
mercury cleaned up:	-

Map ID
Direction
Distance
Elevation

MAP FINDINGS

Site

Database(s)

EDR ID Number
EPA ID Number

538 WILIAM STREET PARCEL 4 (Continued)

1016346734

Nickel Cleaned Up:	-
No clean up:	-
Pesticides cleaned up:	-
Selenium cleaned up:	-
SVOCs cleaned up:	-
Unknown clean up:	-
Arsenic contaminant found:	-
Cadmium contaminant found:	-
Chromium contaminant found:	-
Copper contaminant found:	-
Iron contaminant found:	-
Mercury contaminant found:	-
Nickel contaminant found:	-
No contaminant found:	-
Pesticides contaminant found:	-
Selenium contaminant found:	-
SVOCs contaminant found:	-
Unknown contaminant found:	-
Future Use: Multistory	-
Media affected Bluiding Material:	-
Media affected indoor air:	-
Building material media cleaned up:	-
Indoor air media cleaned up:	-
Unknown media cleaned up:	-
Past Use: Multistory	-
Property Description:	Residential, hospital, and parking
Below Poverty Number:	3116
Below Poverty Percent:	31.47
Meidan Income:	5614
Meidan Income Number:	5494
Meidan Income Percent:	55.48
Vacant Housing Number:	791
Vacant Housing Percent:	12.48
Unemployed Number:	570
Unemployed Percent:	5.76

FINDS:

Registry ID: 110038711873

[Click Here for FRS Facility Detail Report:](#)

Environmental Interest/Information System:

US EPA Assessment, Cleanup and Redevelopment Exchange System (ACRES) is a federal online database for Brownfields Grantees to electronically submit data directly to EPA.

[Click this hyperlink](#) while viewing on your computer to access additional FINDS: detail in the EDR Site Report.

Map ID
 Direction
 Distance
 Elevation

MAP FINDINGS

Site

Database(s)

EDR ID Number
 EPA ID Number

AV308 **538 WILLIAM STREET PARCEL 005**
NW **538 WILLIAM STREET**
1/4-1/2 **OAKLAND, CA 94612**
0.411 mi.
2168 ft. **Site 3 of 28 in cluster AV**

US BROWNFIELDS **1016346735**
FINDS **N/A**

Relative: US BROWNFIELDS:
Lower Name: 538 WILLIAM STREET PARCEL 005
Actual: Address: 538 WILLIAM STREET
26 ft. City,State,Zip: OAKLAND, CA 94612
 Recipient Name: Oakland, City of
 Grant Type: Assessment
 Property Number: 008-0644-005
 Parcel size: 0.15
 Latitude: 37.80923
 Longitude: -122.27038
 HCM Label: Address Matching-House Number
 Map Scale: 1:24,000
 Point of Reference: Entrance Point of a Facility or Station
 Highlights: Former Use: Residential, hospital, and parking
 Datum: World Geodetic System of 1984
 Acres Property ID: 28047
 IC Data Access: -
 Start Date: -
 Redev Completion Date: -
 Completed Date: -
 Acres Cleaned Up: -
 Cleanup Funding: -
 Cleanup Funding Source: -
 Assessment Funding: -
 Assessment Funding Source: -
 Redevelopment Funding: -
 Redev. Funding Source: -
 Redev. Funding Entity Name: -
 Redevelopment Start Date: -
 Assessment Funding Entity: -
 Cleanup Funding Entity: -
 Grant Type: -
 Accomplishment Type: -
 Accomplishment Count: -
 Cooperative Agreement Number: 97983401
 Start Date: -
 Ownership Entity: Government
 Completion Date: -
 Current Owner: Oakland Redevelopment Agency
 Did Owner Change: Y
 Cleanup Required: U
 Video Available: N
 Photo Available: N
 Institutional Controls Required: U
 IC Category Proprietary Controls: -
 IC Cat. Info. Devices: -
 IC Cat. Gov. Controls: -
 IC Cat. Enforcement Permit Tools: -
 IC in place date: -
 IC in place: U
 State/tribal program date: -
 State/tribal program ID: -
 State/tribal NFA date: -

Map ID
Direction
Distance
Elevation

MAP FINDINGS

Site

Database(s)

EDR ID Number
EPA ID Number

538 WILLIAM STREET PARCEL 005 (Continued)

1016346735

Air cleaned:	-
Asbestos found:	-
Asbestos cleaned:	-
Controlled substance found:	-
Controlled substance cleaned:	-
Drinking water affected:	-
Drinking water cleaned:	-
Groundwater affected:	Y
Groundwater cleaned:	Y
Lead contaminant found:	-
Lead cleaned up:	-
No media affected:	-
Unknown media affected:	-
Other cleaned up:	-
Other metals found:	-
Other metals cleaned:	-
Other contaminants found:	-
Other contaminants found description:	-
PAHs found:	-
PAHs cleaned up:	-
PCBs found:	-
PCBs cleaned up:	-
Petro products found:	-
Petro products cleaned:	-
Sediments found:	-
Sediments cleaned:	-
Soil affected:	-
Soil cleaned up:	-
Surface water cleaned:	-
VOCs found:	Y
VOCs cleaned:	Y
Cleanup other description:	-
Num. of cleanup and re-dev. jobs:	-
Past use greenspace acreage:	-
Past use residential acreage:	-
Surface Water:	-
Past use commercial acreage:	-
Past use industrial acreage:	-
Future use greenspace acreage:	-
Future use residential acreage:	-
Future use commercial acreage:	-
Future use industrial acreage:	-
Superfund Fed. landowner flag:	U
Arsenic cleaned up:	-
Cadmium cleaned up:	-
Chromium cleaned up:	-
Copper cleaned up:	-
Iron cleaned up:	-
mercury cleaned up:	-
Nickel Cleaned Up:	-
No clean up:	-
Pesticides cleaned up:	-
Selenium cleaned up:	-
SVOCs cleaned up:	-
Unknown clean up:	-
Arsenic contaminant found:	-
Cadmium contaminant found:	-

Map ID
 Direction
 Distance
 Elevation

MAP FINDINGS

Site

Database(s)

EDR ID Number
 EPA ID Number

538 WILLIAM STREET PARCEL 005 (Continued)

1016346735

Chromium contaminant found:	-
Copper contaminant found:	-
Iron contaminant found:	-
Mercury contaminant found:	-
Nickel contaminant found:	-
No contaminant found:	-
Pesticides contaminant found:	-
Selenium contaminant found:	-
SVOCs contaminant found:	-
Unknown contaminant found:	-
Future Use: Multistory	-
Media affected Bluiding Material:	-
Media affected indoor air:	-
Building material media cleaned up:	-
Indoor air media cleaned up:	-
Unknown media cleaned up:	-
Past Use: Multistory	-
Property Description:	Residential, hospital, and parking
Below Poverty Number:	3116
Below Poverty Percent:	31.47
Meidan Income:	5614
Meidan Income Number:	5494
Meidan Income Percent:	55.48
Vacant Housing Number:	791
Vacant Housing Percent:	12.48
Unemployed Number:	570
Unemployed Percent:	5.76
Name:	538 WILLIAM STREET PARCEL 005
Address:	538 WILLIAM STREET
City,State,Zip:	OAKLAND, CA 94612
Recipient Name:	Oakland, City of
Grant Type:	Assessment
Property Number:	008-0644-005
Parcel size:	0.15
Latitude:	37.80923
Longitude:	-122.27038
HCM Label:	Address Matching-House Number
Map Scale:	1:24,000
Point of Reference:	Entrance Point of a Facility or Station
Highlights:	Former Use: Residential, hospital, and parking
Datum:	World Geodetic System of 1984
Acres Property ID:	28047
IC Data Access:	-
Start Date:	-
Redev Completion Date:	-
Completed Date:	-
Acres Cleaned Up:	-
Cleanup Funding:	-
Cleanup Funding Source:	-
Assessment Funding:	3773.58
Assessment Funding Source:	-
Redevelopment Funding:	-
Redev. Funding Source:	-
Redev. Funding Entity Name:	-
Redevelopment Start Date:	-
Assessment Funding Entity:	US EPA - Brownfields Assessment Cooperative Agreement

Map ID
Direction
Distance
Elevation

MAP FINDINGS

Site

Database(s)

EDR ID Number
EPA ID Number

538 WILLIAM STREET PARCEL 005 (Continued)

1016346735

Cleanup Funding Entity:	-
Grant Type:	-
Accomplishment Type:	Phase II Environmental Assessment
Accomplishment Count:	Y
Cooperative Agreement Number:	97983401
Start Date:	7/1/2005
Ownership Entity:	Government
Completion Date:	7/1/2005
Current Owner:	Oakland Redevelopment Agency
Did Owner Change:	Y
Cleanup Required:	U
Video Available:	N
Photo Available:	N
Institutional Controls Required:	U
IC Category Proprietary Controls:	-
IC Cat. Info. Devices:	-
IC Cat. Gov. Controls:	-
IC Cat. Enforcement Permit Tools:	-
IC in place date:	-
IC in place:	U
State/tribal program date:	-
State/tribal program ID:	-
State/tribal NFA date:	-
Air cleaned:	-
Asbestos found:	-
Asbestos cleaned:	-
Controlled substance found:	-
Controlled substance cleaned:	-
Drinking water affected:	-
Drinking water cleaned:	-
Groundwater affected:	Y
Groundwater cleaned:	Y
Lead contaminant found:	-
Lead cleaned up:	-
No media affected:	-
Unknown media affected:	-
Other cleaned up:	-
Other metals found:	-
Other metals cleaned:	-
Other contaminants found:	-
Other contams found description:	-
PAHs found:	-
PAHs cleaned up:	-
PCBs found:	-
PCBs cleaned up:	-
Petro products found:	-
Petro products cleaned:	-
Sediments found:	-
Sediments cleaned:	-
Soil affected:	-
Soil cleaned up:	-
Surface water cleaned:	-
VOCs found:	Y
VOCs cleaned:	Y
Cleanup other description:	-
Num. of cleanup and re-dev. jobs:	-
Past use greenspace acreage:	-

Map ID
 Direction
 Distance
 Elevation

MAP FINDINGS

Site

Database(s)

EDR ID Number
 EPA ID Number

538 WILLIAM STREET PARCEL 005 (Continued)

1016346735

Past use residential acreage:	-
Surface Water:	-
Past use commercial acreage:	-
Past use industrial acreage:	-
Future use greenspace acreage:	-
Future use residential acreage:	-
Future use commercial acreage:	-
Future use industrial acreage:	-
Superfund Fed. landowner flag:	U
Arsenic cleaned up:	-
Cadmium cleaned up:	-
Chromium cleaned up:	-
Copper cleaned up:	-
Iron cleaned up:	-
mercury cleaned up:	-
Nickel Cleaned Up:	-
No clean up:	-
Pesticides cleaned up:	-
Selenium cleaned up:	-
SVOCs cleaned up:	-
Unknown clean up:	-
Arsenic contaminant found:	-
Cadmium contaminant found:	-
Chromium contaminant found:	-
Copper contaminant found:	-
Iron contaminant found:	-
Mercury contaminant found:	-
Nickel contaminant found:	-
No contaminant found:	-
Pesticides contaminant found:	-
Selenium contaminant found:	-
SVOCs contaminant found:	-
Unknown contaminant found:	-
Future Use: Multistory	-
Media affected Bluiding Material:	-
Media affected indoor air:	-
Building material media cleaned up:	-
Indoor air media cleaned up:	-
Unknown media cleaned up:	-
Past Use: Multistory	-
Property Description:	Residential, hospital, and parking
Below Poverty Number:	3116
Below Poverty Percent:	31.47
Meidan Income:	5614
Meidan Income Number:	5494
Meidan Income Percent:	55.48
Vacant Housing Number:	791
Vacant Housing Percent:	12.48
Unemployed Number:	570
Unemployed Percent:	5.76
Name:	538 WILLIAM STREET PARCEL 005
Address:	538 WILLIAM STREET
City,State,Zip:	OAKLAND, CA 94612
Recipient Name:	Oakland, City of
Grant Type:	Assessment
Property Number:	008-0644-005

Map ID
Direction
Distance
Elevation

MAP FINDINGS

Site

Database(s)

EDR ID Number
EPA ID Number

538 WILLIAM STREET PARCEL 005 (Continued)

1016346735

Parcel size:	0.15
Latitude:	37.80923
Longitude:	-122.27038
HCM Label:	Address Matching-House Number
Map Scale:	1:24,000
Point of Reference:	Entrance Point of a Facility or Station
Highlights:	Former Use: Residential, hospital, and parking
Datum:	World Geodetic System of 1984
Acres Property ID:	28047
IC Data Access:	-
Start Date:	-
Redev Completion Date:	-
Completed Date:	-
Acres Cleaned Up:	-
Cleanup Funding:	-
Cleanup Funding Source:	-
Assessment Funding:	-
Assessment Funding Source:	-
Redevelopment Funding:	-
Redev. Funding Source:	-
Redev. Funding Entity Name:	-
Redevelopment Start Date:	-
Assessment Funding Entity:	-
Cleanup Funding Entity:	-
Grant Type:	-
Accomplishment Type:	Supplemental Assessment
Accomplishment Count:	N
Cooperative Agreement Number:	97983401
Start Date:	7/1/2005
Ownership Entity:	Government
Completion Date:	7/1/2005
Current Owner:	Oakland Redevelopment Agency
Did Owner Change:	Y
Cleanup Required:	U
Video Available:	N
Photo Available:	N
Institutional Controls Required:	U
IC Category Proprietary Controls:	-
IC Cat. Info. Devices:	-
IC Cat. Gov. Controls:	-
IC Cat. Enforcement Permit Tools:	-
IC in place date:	-
IC in place:	U
State/tribal program date:	-
State/tribal program ID:	-
State/tribal NFA date:	-
Air cleaned:	-
Asbestos found:	-
Asbestos cleaned:	-
Controlled substance found:	-
Controlled substance cleaned:	-
Drinking water affected:	-
Drinking water cleaned:	-
Groundwater affected:	Y
Groundwater cleaned:	Y
Lead contaminant found:	-
Lead cleaned up:	-

Map ID
Direction
Distance
Elevation

MAP FINDINGS

Site

Database(s)

EDR ID Number
EPA ID Number

538 WILLIAM STREET PARCEL 005 (Continued)

1016346735

No media affected:	-
Unknown media affected:	-
Other cleaned up:	-
Other metals found:	-
Other metals cleaned:	-
Other contaminants found:	-
Other contams found description:	-
PAHs found:	-
PAHs cleaned up:	-
PCBs found:	-
PCBs cleaned up:	-
Petro products found:	-
Petro products cleaned:	-
Sediments found:	-
Sediments cleaned:	-
Soil affected:	-
Soil cleaned up:	-
Surface water cleaned:	-
VOCs found:	Y
VOCs cleaned:	Y
Cleanup other description:	-
Num. of cleanup and re-dev. jobs:	-
Past use greenspace acreage:	-
Past use residential acreage:	-
Surface Water:	-
Past use commercial acreage:	-
Past use industrial acreage:	-
Future use greenspace acreage:	-
Future use residential acreage:	-
Future use commercial acreage:	-
Future use industrial acreage:	-
Superfund Fed. landowner flag:	U
Arsenic cleaned up:	-
Cadmium cleaned up:	-
Chromium cleaned up:	-
Copper cleaned up:	-
Iron cleaned up:	-
mercury cleaned up:	-
Nickel Cleaned Up:	-
No clean up:	-
Pesticides cleaned up:	-
Selenium cleaned up:	-
SVOCs cleaned up:	-
Unknown clean up:	-
Arsenic contaminant found:	-
Cadmium contaminant found:	-
Chromium contaminant found:	-
Copper contaminant found:	-
Iron contaminant found:	-
Mercury contaminant found:	-
Nickel contaminant found:	-
No contaminant found:	-
Pesticides contaminant found:	-
Selenium contaminant found:	-
SVOCs contaminant found:	-
Unknown contaminant found:	-
Future Use: Multistory	-

Map ID
 Direction
 Distance
 Elevation

MAP FINDINGS

Site

Database(s)

EDR ID Number
 EPA ID Number

538 WILLIAM STREET PARCEL 005 (Continued)

1016346735

Media affected Bluiding Material: -
 Media affected indoor air: -
 Building material media cleaned up: -
 Indoor air media cleaned up: -
 Unknown media cleaned up: -
 Past Use: Multistory -
 Property Description: Residential, hospital, and parking
 Below Poverty Number: 3116
 Below Poverty Percent: 31.47
 Meidan Income: 5614
 Meidan Income Number: 5494
 Meidan Income Percent: 55.48
 Vacant Housing Number: 791
 Vacant Housing Percent: 12.48
 Unemployed Number: 570
 Unemployed Percent: 5.76

FINDS:

Registry ID: 110038711882

[Click Here for FRS Facility Detail Report:](#)

Environmental Interest/Information System:

US EPA Assessment, Cleanup and Redevelopment Exchange System (ACRES) is an federal online database for Brownfields Grantees to electronically submit data directly to EPA.

[Click this hyperlink](#) while viewing on your computer to access additional FINDS: detail in the EDR Site Report.

**AV309
 NW
 1/4-1/2
 0.411 mi.
 2168 ft.**

**538 WILLIAM STREET PARCEL 003
 538 WILLIAM STREET
 OAKLAND, CA 94612
 Site 4 of 28 in cluster AV**

**US BROWNFIELDS 1016346733
 FINDS N/A**

**Relative:
 Lower
 Actual:
 26 ft.**

US BROWNFIELDS:
 Name: 538 WILLIAM STREET PARCEL 003
 Address: 538 WILLIAM STREET
 City,State,Zip: OAKLAND, CA 94612
 Recipient Name: Oakland, City of
 Grant Type: Assessment
 Property Number: 008-0644-003
 Parcel size: 0.1
 Latitude: 37.80923
 Longitude: -122.27038
 HCM Label: Address Matching-House Number
 Map Scale: 1:24,000
 Point of Reference: Entrance Point of a Facility or Station
 Highlights: Former Use: Residential, hospital, and parking
 Datum: World Geodetic System of 1984
 Acres Property ID: 28045
 IC Data Access: -
 Start Date: -
 Redev Completion Date: -
 Completed Date: -
 Acres Cleaned Up: -
 Cleanup Funding: -
 Cleanup Funding Source: -

Map ID
Direction
Distance
Elevation

MAP FINDINGS

Site

Database(s)

EDR ID Number
EPA ID Number

538 WILLIAM STREET PARCEL 003 (Continued)

1016346733

Assessment Funding: -
Assessment Funding Source: -
Redevelopment Funding: -
Redev. Funding Source: -
Redev. Funding Entity Name: -
Redevelopment Start Date: -
Assessment Funding Entity: -
Cleanup Funding Entity: -
Grant Type: -
Accomplishment Type: -
Accomplishment Count: -
Cooperative Agreement Number: 97983401
Start Date: -
Ownership Entity: Government
Completion Date: -
Current Owner: Oakland Redevelopment Agency
Did Owner Change: Y
Cleanup Required: U
Video Available: N
Photo Available: N
Institutional Controls Required: U
IC Category Proprietary Controls: -
IC Cat. Info. Devices: -
IC Cat. Gov. Controls: -
IC Cat. Enforcement Permit Tools: -
IC in place date: -
IC in place: U
State/tribal program date: -
State/tribal program ID: -
State/tribal NFA date: -
Air cleaned: -
Asbestos found: -
Asbestos cleaned: -
Controlled substance found: -
Controlled substance cleaned: -
Drinking water affected: -
Drinking water cleaned: -
Groundwater affected: Y
Groundwater cleaned: Y
Lead contaminant found: -
Lead cleaned up: -
No media affected: -
Unknown media affected: -
Other cleaned up: -
Other metals found: -
Other metals cleaned: -
Other contaminants found: -
Other contams found description: -
PAHs found: -
PAHs cleaned up: -
PCBs found: -
PCBs cleaned up: -
Petro products found: -
Petro products cleaned: -
Sediments found: -
Sediments cleaned: -
Soil affected: -

Map ID
 Direction
 Distance
 Elevation

MAP FINDINGS

Site

Database(s)

EDR ID Number
 EPA ID Number

538 WILLIAM STREET PARCEL 003 (Continued)

1016346733

Soil cleaned up:	-
Surface water cleaned:	-
VOCs found:	Y
VOCs cleaned:	Y
Cleanup other description:	-
Num. of cleanup and re-dev. jobs:	-
Past use greenspace acreage:	-
Past use residential acreage:	-
Surface Water:	-
Past use commercial acreage:	-
Past use industrial acreage:	-
Future use greenspace acreage:	-
Future use residential acreage:	-
Future use commercial acreage:	-
Future use industrial acreage:	-
Superfund Fed. landowner flag:	U
Arsenic cleaned up:	-
Cadmium cleaned up:	-
Chromium cleaned up:	-
Copper cleaned up:	-
Iron cleaned up:	-
mercury cleaned up:	-
Nickel Cleaned Up:	-
No clean up:	-
Pesticides cleaned up:	-
Selenium cleaned up:	-
SVOCs cleaned up:	-
Unknown clean up:	-
Arsenic contaminant found:	-
Cadmium contaminant found:	-
Chromium contaminant found:	-
Copper contaminant found:	-
Iron contaminant found:	-
Mercury contaminant found:	-
Nickel contaminant found:	-
No contaminant found:	-
Pesticides contaminant found:	-
Selenium contaminant found:	-
SVOCs contaminant found:	-
Unknown contaminant found:	-
Future Use: Multistory	-
Media affected Bluiding Material:	-
Media affected indoor air:	-
Building material media cleaned up:	-
Indoor air media cleaned up:	-
Unknown media cleaned up:	-
Past Use: Multistory	-
Property Description:	Residential, hospital, and parking
Below Poverty Number:	3116
Below Poverty Percent:	31.47
Meidan Income:	5614
Meidan Income Number:	5494
Meidan Income Percent:	55.48
Vacant Housing Number:	791
Vacant Housing Percent:	12.48
Unemployed Number:	570
Unemployed Percent:	5.76

Map ID
Direction
Distance
Elevation

MAP FINDINGS

Site

Database(s)

EDR ID Number
EPA ID Number

538 WILLIAM STREET PARCEL 003 (Continued)

1016346733

Name: 538 WILLIAM STREET PARCEL 003
Address: 538 WILLIAM STREET
City,State,Zip: OAKLAND, CA 94612
Recipient Name: Oakland, City of
Grant Type: Assessment
Property Number: 008-0644-003
Parcel size: 0.1
Latitude: 37.80923
Longitude: -122.27038
HCM Label: Address Matching-House Number
Map Scale: 1:24,000
Point of Reference: Entrance Point of a Facility or Station
Highlights: Former Use: Residential, hospital, and parking
Datum: World Geodetic System of 1984
Acres Property ID: 28045
IC Data Access: -
Start Date: -
Redev Completion Date: -
Completed Date: -
Acres Cleaned Up: -
Cleanup Funding: -
Cleanup Funding Source: -
Assessment Funding: 3773.58
Assessment Funding Source: -
Redevelopment Funding: -
Redev. Funding Source: -
Redev. Funding Entity Name: -
Redevelopment Start Date: -
Assessment Funding Entity: US EPA - Brownfields Assessment Cooperative Agreement
Cleanup Funding Entity: -
Grant Type: -
Accomplishment Type: Phase II Environmental Assessment
Accomplishment Count: Y
Cooperative Agreement Number: 97983401
Start Date: 7/1/2005
Ownership Entity: Government
Completion Date: 7/1/2005
Current Owner: Oakland Redevelopment Agency
Did Owner Change: Y
Cleanup Required: U
Video Available: N
Photo Available: N
Institutional Controls Required: U
IC Category Proprietary Controls: -
IC Cat. Info. Devices: -
IC Cat. Gov. Controls: -
IC Cat. Enforcement Permit Tools: -
IC in place date: -
IC in place: U
State/tribal program date: -
State/tribal program ID: -
State/tribal NFA date: -
Air cleaned: -
Asbestos found: -
Asbestos cleaned: -
Controlled substance found: -
Controlled substance cleaned: -

Map ID
Direction
Distance
Elevation

MAP FINDINGS

Site

Database(s)

EDR ID Number
EPA ID Number

538 WILLIAM STREET PARCEL 003 (Continued)

1016346733

Drinking water affected:	-
Drinking water cleaned:	-
Groundwater affected:	Y
Groundwater cleaned:	Y
Lead contaminant found:	-
Lead cleaned up:	-
No media affected:	-
Unknown media affected:	-
Other cleaned up:	-
Other metals found:	-
Other metals cleaned:	-
Other contaminants found:	-
Other contams found description:	-
PAHs found:	-
PAHs cleaned up:	-
PCBs found:	-
PCBs cleaned up:	-
Petro products found:	-
Petro products cleaned:	-
Sediments found:	-
Sediments cleaned:	-
Soil affected:	-
Soil cleaned up:	-
Surface water cleaned:	-
VOCs found:	Y
VOCs cleaned:	Y
Cleanup other description:	-
Num. of cleanup and re-dev. jobs:	-
Past use greenspace acreage:	-
Past use residential acreage:	-
Surface Water:	-
Past use commercial acreage:	-
Past use industrial acreage:	-
Future use greenspace acreage:	-
Future use residential acreage:	-
Future use commercial acreage:	-
Future use industrial acreage:	-
Superfund Fed. landowner flag:	U
Arsenic cleaned up:	-
Cadmium cleaned up:	-
Chromium cleaned up:	-
Copper cleaned up:	-
Iron cleaned up:	-
mercury cleaned up:	-
Nickel Cleaned Up:	-
No clean up:	-
Pesticides cleaned up:	-
Selenium cleaned up:	-
SVOCs cleaned up:	-
Unknown clean up:	-
Arsenic contaminant found:	-
Cadmium contaminant found:	-
Chromium contaminant found:	-
Copper contaminant found:	-
Iron contaminant found:	-
Mercury contaminant found:	-
Nickel contaminant found:	-

Map ID
Direction
Distance
Elevation

MAP FINDINGS

Site

Database(s)

EDR ID Number
EPA ID Number

538 WILLIAM STREET PARCEL 003 (Continued)

1016346733

No contaminant found:	-
Pesticides contaminant found:	-
Selenium contaminant found:	-
SVOCs contaminant found:	-
Unknown contaminant found:	-
Future Use: Multistory	-
Media affected Bluiding Material:	-
Media affected indoor air:	-
Building material media cleaned up:	-
Indoor air media cleaned up:	-
Unknown media cleaned up:	-
Past Use: Multistory	-
Property Description:	Residential, hospital, and parking
Below Poverty Number:	3116
Below Poverty Percent:	31.47
Meidan Income:	5614
Meidan Income Number:	5494
Meidan Income Percent:	55.48
Vacant Housing Number:	791
Vacant Housing Percent:	12.48
Unemployed Number:	570
Unemployed Percent:	5.76
Name:	538 WILLIAM STREET PARCEL 003
Address:	538 WILLIAM STREET
City,State,Zip:	OAKLAND, CA 94612
Recipient Name:	Oakland, City of
Grant Type:	Assessment
Property Number:	008-0644-003
Parcel size:	0.1
Latitude:	37.80923
Longitude:	-122.27038
HCM Label:	Address Matching-House Number
Map Scale:	1:24,000
Point of Reference:	Entrance Point of a Facility or Station
Highlights:	Former Use: Residential, hospital, and parking
Datum:	World Geodetic System of 1984
Acres Property ID:	28045
IC Data Access:	-
Start Date:	-
Redev Completion Date:	-
Completed Date:	-
Acres Cleaned Up:	-
Cleanup Funding:	-
Cleanup Funding Source:	-
Assessment Funding:	-
Assessment Funding Source:	-
Redevelopment Funding:	-
Redev. Funding Source:	-
Redev. Funding Entity Name:	-
Redevelopment Start Date:	-
Assessment Funding Entity:	-
Cleanup Funding Entity:	-
Grant Type:	-
Accomplishment Type:	Supplemental Assessment
Accomplishment Count:	N
Cooperative Agreement Number:	97983401

Map ID
Direction
Distance
Elevation

MAP FINDINGS

Site

Database(s)

EDR ID Number
EPA ID Number

538 WILLIAM STREET PARCEL 003 (Continued)

1016346733

Start Date:	7/1/2005
Ownership Entity:	Government
Completion Date:	7/1/2005
Current Owner:	Oakland Redevelopment Agency
Did Owner Change:	Y
Cleanup Required:	U
Video Available:	N
Photo Available:	N
Institutional Controls Required:	U
IC Category Proprietary Controls:	-
IC Cat. Info. Devices:	-
IC Cat. Gov. Controls:	-
IC Cat. Enforcement Permit Tools:	-
IC in place date:	-
IC in place:	U
State/tribal program date:	-
State/tribal program ID:	-
State/tribal NFA date:	-
Air cleaned:	-
Asbestos found:	-
Asbestos cleaned:	-
Controlled substance found:	-
Controlled substance cleaned:	-
Drinking water affected:	-
Drinking water cleaned:	-
Groundwater affected:	Y
Groundwater cleaned:	Y
Lead contaminant found:	-
Lead cleaned up:	-
No media affected:	-
Unknown media affected:	-
Other cleaned up:	-
Other metals found:	-
Other metals cleaned:	-
Other contaminants found:	-
Other contams found description:	-
PAHs found:	-
PAHs cleaned up:	-
PCBs found:	-
PCBs cleaned up:	-
Petro products found:	-
Petro products cleaned:	-
Sediments found:	-
Sediments cleaned:	-
Soil affected:	-
Soil cleaned up:	-
Surface water cleaned:	-
VOCs found:	Y
VOCs cleaned:	Y
Cleanup other description:	-
Num. of cleanup and re-dev. jobs:	-
Past use greenspace acreage:	-
Past use residential acreage:	-
Surface Water:	-
Past use commercial acreage:	-
Past use industrial acreage:	-
Future use greenspace acreage:	-

Map ID
Direction
Distance
Elevation

MAP FINDINGS

Site

Database(s)

EDR ID Number
EPA ID Number

538 WILLIAM STREET PARCEL 003 (Continued)

1016346733

Future use residential acreage:	-
Future use commercial acreage:	-
Future use industrial acreage:	-
Superfund Fed. landowner flag:	U
Arsenic cleaned up:	-
Cadmium cleaned up:	-
Chromium cleaned up:	-
Copper cleaned up:	-
Iron cleaned up:	-
mercury cleaned up:	-
Nickel Cleaned Up:	-
No clean up:	-
Pesticides cleaned up:	-
Selenium cleaned up:	-
SVOCs cleaned up:	-
Unknown clean up:	-
Arsenic contaminant found:	-
Cadmium contaminant found:	-
Chromium contaminant found:	-
Copper contaminant found:	-
Iron contaminant found:	-
Mercury contaminant found:	-
Nickel contaminant found:	-
No contaminant found:	-
Pesticides contaminant found:	-
Selenium contaminant found:	-
SVOCs contaminant found:	-
Unknown contaminant found:	-
Future Use: Multistory	-
Media affected Bluiding Material:	-
Media affected indoor air:	-
Building material media cleaned up:	-
Indoor air media cleaned up:	-
Unknown media cleaned up:	-
Past Use: Multistory	-
Property Description:	Residential, hospital, and parking
Below Poverty Number:	3116
Below Poverty Percent:	31.47
Meidan Income:	5614
Meidan Income Number:	5494
Meidan Income Percent:	55.48
Vacant Housing Number:	791
Vacant Housing Percent:	12.48
Unemployed Number:	570
Unemployed Percent:	5.76

FINDS:

Registry ID: 110038711864

[Click Here for FRS Facility Detail Report:](#)

Environmental Interest/Information System:

US EPA Assessment, Cleanup and Redevelopment Exchange System (ACRES) is an federal online database for Brownfields Grantees to electronically submit data directly to EPA.

Map ID
 Direction
 Distance
 Elevation

MAP FINDINGS

Site

Database(s)

EDR ID Number
 EPA ID Number

538 WILLIAM STREET PARCEL 003 (Continued)

1016346733

[Click this hyperlink](#) while viewing on your computer to access additional FINDS: detail in the EDR Site Report.

**AT310
 NW
 1/4-1/2
 0.412 mi.
 2177 ft.**

**1818 SAN PABLO AVENUE
 1818 SAN PABLO AVENUE
 OAKLAND, CA 94612**

**US BROWNFIELDS
 FINDS**

**1016346649
 N/A**

Site 5 of 6 in cluster AT

**Relative:
 Lower**

US BROWNFIELDS:

**Actual:
 33 ft.**

Name:	1818 SAN PABLO AVENUE
Address:	1818 SAN PABLO AVENUE
City,State,Zip:	OAKLAND, CA 94612
Recipient Name:	Oakland, City of
Grant Type:	Assessment
Property Number:	008-0642-007
Parcel size:	0.1
Latitude:	37.80835
Longitude:	-122.27266
HCM Label:	Address Matching-House Number
Map Scale:	1:24,000
Point of Reference:	Entrance Point of a Facility or Station
Highlights:	Former Use: Retail store, sign printer
Datum:	World Geodetic System of 1984
Acres Property ID:	27843
IC Data Access:	-
Start Date:	-
Redev Completion Date:	-
Completed Date:	-
Acres Cleaned Up:	-
Cleanup Funding:	-
Cleanup Funding Source:	-
Assessment Funding:	-
Assessment Funding Source:	-
Redevelopment Funding:	-
Redev. Funding Source:	-
Redev. Funding Entity Name:	-
Redevelopment Start Date:	-
Assessment Funding Entity:	-
Cleanup Funding Entity:	-
Grant Type:	-
Accomplishment Type:	-
Accomplishment Count:	-
Cooperative Agreement Number:	97983401
Start Date:	-
Ownership Entity:	Government
Completion Date:	-
Current Owner:	Oakland Redevelopment Agency
Did Owner Change:	Y
Cleanup Required:	U
Video Available:	N
Photo Available:	N
Institutional Controls Required:	U
IC Category Proprietary Controls:	-
IC Cat. Info. Devices:	-
IC Cat. Gov. Controls:	-
IC Cat. Enforcement Permit Tools:	-
IC in place date:	-

Map ID
Direction
Distance
Elevation

MAP FINDINGS

Site

Database(s)

EDR ID Number
EPA ID Number

1818 SAN PABLO AVENUE (Continued)

1016346649

IC in place:	U
State/tribal program date:	-
State/tribal program ID:	-
State/tribal NFA date:	-
Air cleaned:	-
Asbestos found:	-
Asbestos cleaned:	-
Controlled substance found:	-
Controlled substance cleaned:	-
Drinking water affected:	-
Drinking water cleaned:	-
Groundwater affected:	Y
Groundwater cleaned:	Y
Lead contaminant found:	-
Lead cleaned up:	-
No media affected:	-
Unknown media affected:	-
Other cleaned up:	-
Other metals found:	Y
Other metals cleaned:	Y
Other contaminants found:	-
Other contaminants found description:	-
PAHs found:	-
PAHs cleaned up:	-
PCBs found:	-
PCBs cleaned up:	-
Petro products found:	Y
Petro products cleaned:	Y
Sediments found:	-
Sediments cleaned:	-
Soil affected:	Y
Soil cleaned up:	Y
Surface water cleaned:	-
VOCs found:	Y
VOCs cleaned:	Y
Cleanup other description:	-
Num. of cleanup and re-dev. jobs:	-
Past use greenspace acreage:	-
Past use residential acreage:	-
Surface Water:	-
Past use commercial acreage:	-
Past use industrial acreage:	-
Future use greenspace acreage:	-
Future use residential acreage:	-
Future use commercial acreage:	-
Future use industrial acreage:	-
Superfund Fed. landowner flag:	U
Arsenic cleaned up:	-
Cadmium cleaned up:	-
Chromium cleaned up:	-
Copper cleaned up:	-
Iron cleaned up:	-
mercury cleaned up:	-
Nickel Cleaned Up:	-
No clean up:	-
Pesticides cleaned up:	-
Selenium cleaned up:	-

Map ID
 Direction
 Distance
 Elevation

MAP FINDINGS

Site

Database(s)

EDR ID Number
 EPA ID Number

1818 SAN PABLO AVENUE (Continued)

1016346649

SVOCs cleaned up:	-
Unknown clean up:	-
Arsenic contaminant found:	-
Cadmium contaminant found:	-
Chromium contaminant found:	-
Copper contaminant found:	-
Iron contaminant found:	-
Mercury contaminant found:	-
Nickel contaminant found:	-
No contaminant found:	-
Pesticides contaminant found:	-
Selenium contaminant found:	-
SVOCs contaminant found:	-
Unknown contaminant found:	-
Future Use: Multistory	-
Media affected Bluiding Material:	-
Media affected indoor air:	-
Building material media cleaned up:	-
Indoor air media cleaned up:	-
Unknown media cleaned up:	-
Past Use: Multistory	-
Property Description:	Retail store, sign printer
Below Poverty Number:	3286
Below Poverty Percent:	32.37
Meidan Income:	2665
Meidan Income Number:	5925
Meidan Income Percent:	58.37
Vacant Housing Number:	768
Vacant Housing Percent:	12.57
Unemployed Number:	683
Unemployed Percent:	6.73
Name:	1818 SAN PABLO AVENUE
Address:	1818 SAN PABLO AVENUE
City,State,Zip:	OAKLAND, CA 94612
Recipient Name:	Oakland, City of
Grant Type:	Assessment
Property Number:	008-0642-007
Parcel size:	0.1
Latitude:	37.80835
Longitude:	-122.27266
HCM Label:	Address Matching-House Number
Map Scale:	1:24,000
Point of Reference:	Entrance Point of a Facility or Station
Highlights:	Former Use: Retail store, sign printer
Datum:	World Geodetic System of 1984
Acres Property ID:	27843
IC Data Access:	-
Start Date:	-
Redev Completion Date:	-
Completed Date:	-
Acres Cleaned Up:	-
Cleanup Funding:	-
Cleanup Funding Source:	-
Assessment Funding:	3773.58
Assessment Funding Source:	-
Redevelopment Funding:	-

Map ID
Direction
Distance
Elevation

MAP FINDINGS

Site

Database(s)

EDR ID Number
EPA ID Number

1818 SAN PABLO AVENUE (Continued)

1016346649

Redev. Funding Source:	-
Redev. Funding Entity Name:	-
Redevelopment Start Date:	-
Assessment Funding Entity:	US EPA - Brownfields Assessment Cooperative Agreement
Cleanup Funding Entity:	-
Grant Type:	-
Accomplishment Type:	Phase II Environmental Assessment
Accomplishment Count:	Y
Cooperative Agreement Number:	97983401
Start Date:	7/1/2005
Ownership Entity:	Government
Completion Date:	7/1/2005
Current Owner:	Oakland Redevelopment Agency
Did Owner Change:	Y
Cleanup Required:	U
Video Available:	N
Photo Available:	N
Institutional Controls Required:	U
IC Category Proprietary Controls:	-
IC Cat. Info. Devices:	-
IC Cat. Gov. Controls:	-
IC Cat. Enforcement Permit Tools:	-
IC in place date:	-
IC in place:	U
State/tribal program date:	-
State/tribal program ID:	-
State/tribal NFA date:	-
Air cleaned:	-
Asbestos found:	-
Asbestos cleaned:	-
Controlled substance found:	-
Controlled substance cleaned:	-
Drinking water affected:	-
Drinking water cleaned:	-
Groundwater affected:	Y
Groundwater cleaned:	Y
Lead contaminant found:	-
Lead cleaned up:	-
No media affected:	-
Unknown media affected:	-
Other cleaned up:	-
Other metals found:	Y
Other metals cleaned:	Y
Other contaminants found:	-
Other contams found description:	-
PAHs found:	-
PAHs cleaned up:	-
PCBs found:	-
PCBs cleaned up:	-
Petro products found:	Y
Petro products cleaned:	Y
Sediments found:	-
Sediments cleaned:	-
Soil affected:	Y
Soil cleaned up:	Y
Surface water cleaned:	-
VOCs found:	Y

Map ID
 Direction
 Distance
 Elevation

MAP FINDINGS

Site

Database(s)

EDR ID Number
 EPA ID Number

1818 SAN PABLO AVENUE (Continued)

1016346649

VOCs cleaned:	Y
Cleanup other description:	-
Num. of cleanup and re-dev. jobs:	-
Past use greenspace acreage:	-
Past use residential acreage:	-
Surface Water:	-
Past use commercial acreage:	-
Past use industrial acreage:	-
Future use greenspace acreage:	-
Future use residential acreage:	-
Future use commercial acreage:	-
Future use industrial acreage:	-
Superfund Fed. landowner flag:	U
Arsenic cleaned up:	-
Cadmium cleaned up:	-
Chromium cleaned up:	-
Copper cleaned up:	-
Iron cleaned up:	-
mercury cleaned up:	-
Nickel Cleaned Up:	-
No clean up:	-
Pesticides cleaned up:	-
Selenium cleaned up:	-
SVOCs cleaned up:	-
Unknown clean up:	-
Arsenic contaminant found:	-
Cadmium contaminant found:	-
Chromium contaminant found:	-
Copper contaminant found:	-
Iron contaminant found:	-
Mercury contaminant found:	-
Nickel contaminant found:	-
No contaminant found:	-
Pesticides contaminant found:	-
Selenium contaminant found:	-
SVOCs contaminant found:	-
Unknown contaminant found:	-
Future Use: Multistory	-
Media affected Bluiding Material:	-
Media affected indoor air:	-
Building material media cleaned up:	-
Indoor air media cleaned up:	-
Unknown media cleaned up:	-
Past Use: Multistory	-
Property Description:	Retail store, sign printer
Below Poverty Number:	3286
Below Poverty Percent:	32.37
Meidan Income:	2665
Meidan Income Number:	5925
Meidan Income Percent:	58.37
Vacant Housing Number:	768
Vacant Housing Percent:	12.57
Unemployed Number:	683
Unemployed Percent:	6.73
Name:	1818 SAN PABLO AVENUE
Address:	1818 SAN PABLO AVENUE

Map ID
Direction
Distance
Elevation

MAP FINDINGS

Site

Database(s)

EDR ID Number
EPA ID Number

1818 SAN PABLO AVENUE (Continued)

1016346649

City,State,Zip: OAKLAND, CA 94612
Recipient Name: Oakland, City of
Grant Type: Assessment
Property Number: 008-0642-007
Parcel size: 0.1
Latitude: 37.80835
Longitude: -122.27266
HCM Label: Address Matching-House Number
Map Scale: 1:24,000
Point of Reference: Entrance Point of a Facility or Station
Highlights: Former Use: Retail store, sign printer
Datum: World Geodetic System of 1984
Acres Property ID: 27843
IC Data Access: -
Start Date: -
Redev Completion Date: -
Completed Date: -
Acres Cleaned Up: -
Cleanup Funding: -
Cleanup Funding Source: -
Assessment Funding: -
Assessment Funding Source: -
Redevelopment Funding: -
Redev. Funding Source: -
Redev. Funding Entity Name: -
Redevelopment Start Date: -
Assessment Funding Entity: -
Cleanup Funding Entity: -
Grant Type: -
Accomplishment Type: Supplemental Assessment
Accomplishment Count: N
Cooperative Agreement Number: 97983401
Start Date: 7/1/2005
Ownership Entity: Government
Completion Date: 7/1/2005
Current Owner: Oakland Redevelopment Agency
Did Owner Change: Y
Cleanup Required: U
Video Available: N
Photo Available: N
Institutional Controls Required: U
IC Category Proprietary Controls: -
IC Cat. Info. Devices: -
IC Cat. Gov. Controls: -
IC Cat. Enforcement Permit Tools: -
IC in place date: -
IC in place: U
State/tribal program date: -
State/tribal program ID: -
State/tribal NFA date: -
Air cleaned: -
Asbestos found: -
Asbestos cleaned: -
Controlled substance found: -
Controlled substance cleaned: -
Drinking water affected: -
Drinking water cleaned: -

Map ID
Direction
Distance
Elevation

MAP FINDINGS

Site

Database(s)

EDR ID Number
EPA ID Number

1818 SAN PABLO AVENUE (Continued)

1016346649

Groundwater affected:	Y
Groundwater cleaned:	Y
Lead contaminant found:	-
Lead cleaned up:	-
No media affected:	-
Unknown media affected:	-
Other cleaned up:	-
Other metals found:	Y
Other metals cleaned:	Y
Other contaminants found:	-
Other contams found description:	-
PAHs found:	-
PAHs cleaned up:	-
PCBs found:	-
PCBs cleaned up:	-
Petro products found:	Y
Petro products cleaned:	Y
Sediments found:	-
Sediments cleaned:	-
Soil affected:	Y
Soil cleaned up:	Y
Surface water cleaned:	-
VOCs found:	Y
VOCs cleaned:	Y
Cleanup other description:	-
Num. of cleanup and re-dev. jobs:	-
Past use greenspace acreage:	-
Past use residential acreage:	-
Surface Water:	-
Past use commercial acreage:	-
Past use industrial acreage:	-
Future use greenspace acreage:	-
Future use residential acreage:	-
Future use commercial acreage:	-
Future use industrial acreage:	-
Superfund Fed. landowner flag:	U
Arsenic cleaned up:	-
Cadmium cleaned up:	-
Chromium cleaned up:	-
Copper cleaned up:	-
Iron cleaned up:	-
mercury cleaned up:	-
Nickel Cleaned Up:	-
No clean up:	-
Pesticides cleaned up:	-
Selenium cleaned up:	-
SVOCs cleaned up:	-
Unknown clean up:	-
Arsenic contaminant found:	-
Cadmium contaminant found:	-
Chromium contaminant found:	-
Copper contaminant found:	-
Iron contaminant found:	-
Mercury contaminant found:	-
Nickel contaminant found:	-
No contaminant found:	-
Pesticides contaminant found:	-

Map ID
 Direction
 Distance
 Elevation

MAP FINDINGS

Site

Database(s)

EDR ID Number
 EPA ID Number

1818 SAN PABLO AVENUE (Continued)

1016346649

Selenium contaminant found: -
 SVOCs contaminant found: -
 Unknown contaminant found: -
 Future Use: Multistory -
 Media affected Bluiding Material: -
 Media affected indoor air: -
 Building material media cleaned up: -
 Indoor air media cleaned up: -
 Unknown media cleaned up: -
 Past Use: Multistory -
 Property Description: Retail store, sign printer
 Below Poverty Number: 3286
 Below Poverty Percent: 32.37
 Meidan Income: 2665
 Meidan Income Number: 5925
 Meidan Income Percent: 58.37
 Vacant Housing Number: 768
 Vacant Housing Percent: 12.57
 Unemployed Number: 683
 Unemployed Percent: 6.73

FINDS:

Registry ID: 110038710936

Click Here for FRS Facility Detail Report:

Environmental Interest/Information System:

US EPA Assessment, Cleanup and Redevelopment Exchange System (ACRES) is an federal online database for Brownfields Grantees to electronically submit data directly to EPA.

Click this hyperlink while viewing on your computer to access additional FINDS: detail in the EDR Site Report.

**AV311
 NW
 1/4-1/2
 0.413 mi.
 2183 ft.**

**544 WILLIAM STREET
 544 WILLIAM STREET
 OAKLAND, CA 94612
 Site 5 of 28 in cluster AV**

**US BROWNFIELDS 1016346763
 FINDS N/A**

**Relative:
 Lower
 Actual:
 26 ft.**

US BROWNFIELDS:
 Name: 544 WILLIAM STREET
 Address: 544 WILLIAM STREET
 City,State,Zip: OAKLAND, CA 94612
 Recipient Name: Oakland, City of
 Grant Type: Assessment
 Property Number: 008-0644-007
 Parcel size: 0.06
 Latitude: 37.8094683
 Longitude: -122.270973
 HCM Label: Address Matching-House Number
 Map Scale: 1:24,000
 Point of Reference: Entrance Point of a Facility or Station
 Highlights: Former Use: Hospital, parking, and residential
 Datum: World Geodetic System of 1984
 Acres Property ID: 28049
 IC Data Access: -
 Start Date: -
 Redev Completion Date: -

Map ID
Direction
Distance
Elevation

MAP FINDINGS

Site

Database(s)

EDR ID Number
EPA ID Number

544 WILLIAM STREET (Continued)

1016346763

Completed Date: -
Acres Cleaned Up: -
Cleanup Funding: -
Cleanup Funding Source: -
Assessment Funding: -
Assessment Funding Source: -
Redevelopment Funding: -
Redev. Funding Source: -
Redev. Funding Entity Name: -
Redevelopment Start Date: -
Assessment Funding Entity: -
Cleanup Funding Entity: -
Grant Type: Hazardous
Accomplishment Type: -
Accomplishment Count: -
Cooperative Agreement Number: 97983401
Start Date: -
Ownership Entity: Government
Completion Date: -
Current Owner: Oakland Redevelopment Agency
Did Owner Change: Y
Cleanup Required: U
Video Available: N
Photo Available: N
Institutional Controls Required: U
IC Category Proprietary Controls: -
IC Cat. Info. Devices: -
IC Cat. Gov. Controls: -
IC Cat. Enforcement Permit Tools: -
IC in place date: -
IC in place: -
State/tribal program date: -
State/tribal program ID: -
State/tribal NFA date: -
Air cleaned: -
Asbestos found: -
Asbestos cleaned: -
Controlled substance found: -
Controlled substance cleaned: -
Drinking water affected: -
Drinking water cleaned: -
Groundwater affected: -
Groundwater cleaned: -
Lead contaminant found: -
Lead cleaned up: -
No media affected: -
Unknown media affected: -
Other cleaned up: -
Other metals found: -
Other metals cleaned: -
Other contaminants found: -
Other contams found description: -
PAHs found: -
PAHs cleaned up: -
PCBs found: -
PCBs cleaned up: -
Petro products found: -

Map ID
 Direction
 Distance
 Elevation

MAP FINDINGS

Site

Database(s)

EDR ID Number
 EPA ID Number

544 WILLIAM STREET (Continued)

1016346763

Petro products cleaned:	-
Sediments found:	-
Sediments cleaned:	-
Soil affected:	-
Soil cleaned up:	-
Surface water cleaned:	-
VOCs found:	-
VOCs cleaned:	-
Cleanup other description:	-
Num. of cleanup and re-dev. jobs:	-
Past use greenspace acreage:	-
Past use residential acreage:	-
Surface Water:	-
Past use commercial acreage:	-
Past use industrial acreage:	-
Future use greenspace acreage:	-
Future use residential acreage:	-
Future use commercial acreage:	-
Future use industrial acreage:	-
Superfund Fed. landowner flag:	U
Arsenic cleaned up:	-
Cadmium cleaned up:	-
Chromium cleaned up:	-
Copper cleaned up:	-
Iron cleaned up:	-
mercury cleaned up:	-
Nickel Cleaned Up:	-
No clean up:	-
Pesticides cleaned up:	-
Selenium cleaned up:	-
SVOCs cleaned up:	-
Unknown clean up:	-
Arsenic contaminant found:	-
Cadmium contaminant found:	-
Chromium contaminant found:	-
Copper contaminant found:	-
Iron contaminant found:	-
Mercury contaminant found:	-
Nickel contaminant found:	-
No contaminant found:	-
Pesticides contaminant found:	-
Selenium contaminant found:	-
SVOCs contaminant found:	-
Unknown contaminant found:	-
Future Use: Multistory	-
Media affected Bluiding Material:	-
Media affected indoor air:	-
Building material media cleaned up:	-
Indoor air media cleaned up:	-
Unknown media cleaned up:	-
Past Use: Multistory	-
Property Description:	Hospital, parking, and residential
Below Poverty Number:	2896
Below Poverty Percent:	33.57
Meidan Income:	4139
Meidan Income Number:	4948
Meidan Income Percent:	57.36

Map ID
Direction
Distance
Elevation

MAP FINDINGS

Site

Database(s)

EDR ID Number
EPA ID Number

544 WILLIAM STREET (Continued)

1016346763

Vacant Housing Number: 691
Vacant Housing Percent: 12.92
Unemployed Number: 557
Unemployed Percent: 6.46

Name: 544 WILLIAM STREET
Address: 544 WILLIAM STREET
City,State,Zip: OAKLAND, CA 94612
Recipient Name: Oakland, City of
Grant Type: Assessment
Property Number: 008-0644-007
Parcel size: 0.06
Latitude: 37.8094683
Longitude: -122.270973
HCM Label: Address Matching-House Number
Map Scale: 1:24,000
Point of Reference: Entrance Point of a Facility or Station
Highlights: Former Use: Hospital, parking, and residential
Datum: World Geodetic System of 1984
Acres Property ID: 28049
IC Data Access: -
Start Date: -
Redev Completion Date: -
Completed Date: -
Acres Cleaned Up: -
Cleanup Funding: -
Cleanup Funding Source: -
Assessment Funding: 0
Assessment Funding Source: -
Redevelopment Funding: -
Redev. Funding Source: -
Redev. Funding Entity Name: -
Redevelopment Start Date: -
Assessment Funding Entity: US EPA - Brownfields Assessment Cooperative Agreement
Cleanup Funding Entity: -
Grant Type: Hazardous
Accomplishment Type: Supplemental Assessment
Accomplishment Count: N
Cooperative Agreement Number: 97983401
Start Date: 7/1/2005
Ownership Entity: Government
Completion Date: 7/1/2005
Current Owner: Oakland Redevelopment Agency
Did Owner Change: Y
Cleanup Required: U
Video Available: N
Photo Available: N
Institutional Controls Required: U
IC Category Proprietary Controls: -
IC Cat. Info. Devices: -
IC Cat. Gov. Controls: -
IC Cat. Enforcement Permit Tools: -
IC in place date: -
IC in place: -
State/tribal program date: -
State/tribal program ID: -
State/tribal NFA date: -

Map ID
Direction
Distance
Elevation

MAP FINDINGS

Site

Database(s)

EDR ID Number
EPA ID Number

544 WILLIAM STREET (Continued)

1016346763

Air cleaned:	-
Asbestos found:	-
Asbestos cleaned:	-
Controlled substance found:	-
Controlled substance cleaned:	-
Drinking water affected:	-
Drinking water cleaned:	-
Groundwater affected:	-
Groundwater cleaned:	-
Lead contaminant found:	-
Lead cleaned up:	-
No media affected:	-
Unknown media affected:	-
Other cleaned up:	-
Other metals found:	-
Other metals cleaned:	-
Other contaminants found:	-
Other contams found description:	-
PAHs found:	-
PAHs cleaned up:	-
PCBs found:	-
PCBs cleaned up:	-
Petro products found:	-
Petro products cleaned:	-
Sediments found:	-
Sediments cleaned:	-
Soil affected:	-
Soil cleaned up:	-
Surface water cleaned:	-
VOCs found:	-
VOCs cleaned:	-
Cleanup other description:	-
Num. of cleanup and re-dev. jobs:	-
Past use greenspace acreage:	-
Past use residential acreage:	-
Surface Water:	-
Past use commercial acreage:	-
Past use industrial acreage:	-
Future use greenspace acreage:	-
Future use residential acreage:	-
Future use commercial acreage:	-
Future use industrial acreage:	-
Superfund Fed. landowner flag:	U
Arsenic cleaned up:	-
Cadmium cleaned up:	-
Chromium cleaned up:	-
Copper cleaned up:	-
Iron cleaned up:	-
mercury cleaned up:	-
Nickel Cleaned Up:	-
No clean up:	-
Pesticides cleaned up:	-
Selenium cleaned up:	-
SVOCs cleaned up:	-
Unknown clean up:	-
Arsenic contaminant found:	-
Cadmium contaminant found:	-

Map ID
 Direction
 Distance
 Elevation

MAP FINDINGS

Site

Database(s)

EDR ID Number
 EPA ID Number

544 WILLIAM STREET (Continued)

1016346763

Chromium contaminant found:	-
Copper contaminant found:	-
Iron contaminant found:	-
Mercury contaminant found:	-
Nickel contaminant found:	-
No contaminant found:	-
Pesticides contaminant found:	-
Selenium contaminant found:	-
SVOCs contaminant found:	-
Unknown contaminant found:	-
Future Use: Multistory	-
Media affected Bluiding Material:	-
Media affected indoor air:	-
Building material media cleaned up:	-
Indoor air media cleaned up:	-
Unknown media cleaned up:	-
Past Use: Multistory	-
Property Description:	Hospital, parking, and residential
Below Poverty Number:	2896
Below Poverty Percent:	33.57
Meidan Income:	4139
Meidan Income Number:	4948
Meidan Income Percent:	57.36
Vacant Housing Number:	691
Vacant Housing Percent:	12.92
Unemployed Number:	557
Unemployed Percent:	6.46
Name:	544 WILLIAM STREET
Address:	544 WILLIAM STREET
City,State,Zip:	OAKLAND, CA 94612
Recipient Name:	Oakland, City of
Grant Type:	Assessment
Property Number:	008-0644-007
Parcel size:	0.06
Latitude:	37.8094683
Longitude:	-122.270973
HCM Label:	Address Matching-House Number
Map Scale:	1:24,000
Point of Reference:	Entrance Point of a Facility or Station
Highlights:	Former Use: Hospital, parking, and residential
Datum:	World Geodetic System of 1984
Acres Property ID:	28049
IC Data Access:	-
Start Date:	-
Redev Completion Date:	-
Completed Date:	-
Acres Cleaned Up:	-
Cleanup Funding:	-
Cleanup Funding Source:	-
Assessment Funding:	-
Assessment Funding Source:	-
Redevelopment Funding:	-
Redev. Funding Source:	-
Redev. Funding Entity Name:	-
Redevelopment Start Date:	-
Assessment Funding Entity:	-

Map ID
Direction
Distance
Elevation

MAP FINDINGS

Site

Database(s)

EDR ID Number
EPA ID Number

544 WILLIAM STREET (Continued)

1016346763

Cleanup Funding Entity:	-
Grant Type:	Hazardous
Accomplishment Type:	-
Accomplishment Count:	-
Cooperative Agreement Number:	97983401
Start Date:	-
Ownership Entity:	Government
Completion Date:	-
Current Owner:	Oakland Redevelopment Agency
Did Owner Change:	Y
Cleanup Required:	U
Video Available:	N
Photo Available:	N
Institutional Controls Required:	U
IC Category Proprietary Controls:	-
IC Cat. Info. Devices:	-
IC Cat. Gov. Controls:	-
IC Cat. Enforcement Permit Tools:	-
IC in place date:	-
IC in place:	-
State/tribal program date:	-
State/tribal program ID:	-
State/tribal NFA date:	-
Air cleaned:	-
Asbestos found:	-
Asbestos cleaned:	-
Controlled substance found:	-
Controlled substance cleaned:	-
Drinking water affected:	-
Drinking water cleaned:	-
Groundwater affected:	-
Groundwater cleaned:	-
Lead contaminant found:	-
Lead cleaned up:	-
No media affected:	-
Unknown media affected:	-
Other cleaned up:	-
Other metals found:	-
Other metals cleaned:	-
Other contaminants found:	-
Other contams found description:	-
PAHs found:	-
PAHs cleaned up:	-
PCBs found:	-
PCBs cleaned up:	-
Petro products found:	-
Petro products cleaned:	-
Sediments found:	-
Sediments cleaned:	-
Soil affected:	-
Soil cleaned up:	-
Surface water cleaned:	-
VOCs found:	-
VOCs cleaned:	-
Cleanup other description:	-
Num. of cleanup and re-dev. jobs:	-
Past use greenspace acreage:	-

Map ID
 Direction
 Distance
 Elevation

MAP FINDINGS

Site

Database(s)

EDR ID Number
 EPA ID Number

544 WILLIAM STREET (Continued)

1016346763

Past use residential acreage:	-
Surface Water:	-
Past use commercial acreage:	-
Past use industrial acreage:	-
Future use greenspace acreage:	-
Future use residential acreage:	-
Future use commercial acreage:	-
Future use industrial acreage:	-
Superfund Fed. landowner flag:	U
Arsenic cleaned up:	-
Cadmium cleaned up:	-
Chromium cleaned up:	-
Copper cleaned up:	-
Iron cleaned up:	-
mercury cleaned up:	-
Nickel Cleaned Up:	-
No clean up:	-
Pesticides cleaned up:	-
Selenium cleaned up:	-
SVOCs cleaned up:	-
Unknown clean up:	-
Arsenic contaminant found:	-
Cadmium contaminant found:	-
Chromium contaminant found:	-
Copper contaminant found:	-
Iron contaminant found:	-
Mercury contaminant found:	-
Nickel contaminant found:	-
No contaminant found:	-
Pesticides contaminant found:	-
Selenium contaminant found:	-
SVOCs contaminant found:	-
Unknown contaminant found:	-
Future Use: Multistory	-
Media affected Bluiding Material:	-
Media affected indoor air:	-
Building material media cleaned up:	-
Indoor air media cleaned up:	-
Unknown media cleaned up:	-
Past Use: Multistory	-
Property Description:	Hospital, parking, and residential
Below Poverty Number:	2896
Below Poverty Percent:	33.57
Meidan Income:	4139
Meidan Income Number:	4948
Meidan Income Percent:	57.36
Vacant Housing Number:	691
Vacant Housing Percent:	12.92
Unemployed Number:	557
Unemployed Percent:	6.46
Name:	544 WILLIAM STREET
Address:	544 WILLIAM STREET
City,State,Zip:	OAKLAND, CA 94612
Recipient Name:	Oakland, City of
Grant Type:	Assessment
Property Number:	008-0644-007

Map ID
Direction
Distance
Elevation

MAP FINDINGS

Site

Database(s)

EDR ID Number
EPA ID Number

544 WILLIAM STREET (Continued)

1016346763

Parcel size: 0.06
Latitude: 37.8094683
Longitude: -122.270973
HCM Label: Address Matching-House Number
Map Scale: 1:24,000
Point of Reference: Entrance Point of a Facility or Station
Highlights: Former Use: Hospital, parking, and residential
Datum: World Geodetic System of 1984
Acres Property ID: 28049
IC Data Access: -
Start Date: -
Redev Completion Date: -
Completed Date: -
Acres Cleaned Up: -
Cleanup Funding: -
Cleanup Funding Source: -
Assessment Funding: 3773.58
Assessment Funding Source: -
Redevelopment Funding: -
Redev. Funding Source: -
Redev. Funding Entity Name: -
Redevelopment Start Date: -
Assessment Funding Entity: US EPA - Brownfields Assessment Cooperative Agreement
Cleanup Funding Entity: -
Grant Type: Hazardous
Accomplishment Type: Phase II Environmental Assessment
Accomplishment Count: Y
Cooperative Agreement Number: 97983401
Start Date: 7/1/2005
Ownership Entity: Government
Completion Date: 7/1/2005
Current Owner: Oakland Redevelopment Agency
Did Owner Change: Y
Cleanup Required: U
Video Available: N
Photo Available: N
Institutional Controls Required: U
IC Category Proprietary Controls: -
IC Cat. Info. Devices: -
IC Cat. Gov. Controls: -
IC Cat. Enforcement Permit Tools: -
IC in place date: -
IC in place: -
State/tribal program date: -
State/tribal program ID: -
State/tribal NFA date: -
Air cleaned: -
Asbestos found: -
Asbestos cleaned: -
Controlled substance found: -
Controlled substance cleaned: -
Drinking water affected: -
Drinking water cleaned: -
Groundwater affected: -
Groundwater cleaned: -
Lead contaminant found: -
Lead cleaned up: -

Map ID
Direction
Distance
Elevation

MAP FINDINGS

Site

Database(s)

EDR ID Number
EPA ID Number

544 WILLIAM STREET (Continued)

1016346763

No media affected:	-
Unknown media affected:	-
Other cleaned up:	-
Other metals found:	-
Other metals cleaned:	-
Other contaminants found:	-
Other contams found description:	-
PAHs found:	-
PAHs cleaned up:	-
PCBs found:	-
PCBs cleaned up:	-
Petro products found:	-
Petro products cleaned:	-
Sediments found:	-
Sediments cleaned:	-
Soil affected:	-
Soil cleaned up:	-
Surface water cleaned:	-
VOCs found:	-
VOCs cleaned:	-
Cleanup other description:	-
Num. of cleanup and re-dev. jobs:	-
Past use greenspace acreage:	-
Past use residential acreage:	-
Surface Water:	-
Past use commercial acreage:	-
Past use industrial acreage:	-
Future use greenspace acreage:	-
Future use residential acreage:	-
Future use commercial acreage:	-
Future use industrial acreage:	-
Superfund Fed. landowner flag:	U
Arsenic cleaned up:	-
Cadmium cleaned up:	-
Chromium cleaned up:	-
Copper cleaned up:	-
Iron cleaned up:	-
mercury cleaned up:	-
Nickel Cleaned Up:	-
No clean up:	-
Pesticides cleaned up:	-
Selenium cleaned up:	-
SVOCs cleaned up:	-
Unknown clean up:	-
Arsenic contaminant found:	-
Cadmium contaminant found:	-
Chromium contaminant found:	-
Copper contaminant found:	-
Iron contaminant found:	-
Mercury contaminant found:	-
Nickel contaminant found:	-
No contaminant found:	-
Pesticides contaminant found:	-
Selenium contaminant found:	-
SVOCs contaminant found:	-
Unknown contaminant found:	-
Future Use: Multistory	-

Map ID
 Direction
 Distance
 Elevation

MAP FINDINGS

Site

Database(s)

EDR ID Number
 EPA ID Number

544 WILLIAM STREET (Continued)

1016346763

Media affected Bluiding Material: -
 Media affected indoor air: -
 Building material media cleaned up: -
 Indoor air media cleaned up: -
 Unknown media cleaned up: -
 Past Use: Multistory -
 Property Description: Hospital, parking, and residential
 Below Poverty Number: 2896
 Below Poverty Percent: 33.57
 Meidan Income: 4139
 Meidan Income Number: 4948
 Meidan Income Percent: 57.36
 Vacant Housing Number: 691
 Vacant Housing Percent: 12.92
 Unemployed Number: 557
 Unemployed Percent: 6.46

FINDS:

Registry ID: 110038712195

[Click Here for FRS Facility Detail Report:](#)

Environmental Interest/Information System:

US EPA Assessment, Cleanup and Redevelopment Exchange System (ACRES) is an federal online database for Brownfields Grantees to electronically submit data directly to EPA.

[Click this hyperlink](#) while viewing on your computer to access additional FINDS: detail in the EDR Site Report.

AW312
WNW
1/4-1/2
0.416 mi.
2194 ft.

OAK GROVE SOUTH
570 16TH STREET
OAKLAND, CA 94612
Site 1 of 3 in cluster AW

CPS-SLIC **S123532651**
CERS **N/A**

Relative:
Higher
Actual:
38 ft.

CPS-SLIC:
 Name: OAK GROVE SOUTH
 Address: 570 16TH STREET
 City,State,Zip: OAKLAND, CA 94612
 Region: STATE
Facility Status: Open - Verification Monitoring
 Status Date: 01/04/2022
 Global Id: T10000012743
 Lead Agency: ALAMEDA COUNTY LOP
 Lead Agency Case Number: RO0003355
 Latitude: 37.80713
 Longitude: -122.27349
 Case Type: Cleanup Program Site
 Case Worker: DR
 Local Agency: ALAMEDA COUNTY LOP
 RB Case Number: Not reported
 File Location: All Files are on GeoTracker or in the Local Agency Database
 Potential Media Affected: Soil, Soil Vapor, Under Investigation
 Potential Contaminants of Concern: Other Chlorinated Hydrocarbons, Tetrachloroethylene (PCE), Vinyl chloride, Lead, Benzene, Total Petroleum Hydrocarbons (TPH)
 Site History: As part of a refinancing, a Phase I Environmental Site Assessment (ESA) was conducted on the Oak Grove North property in February of 2019. This ESA identified several recognized environmental conditions

Map ID
Direction
Distance
Elevation

MAP FINDINGS

Site

Database(s)

EDR ID Number
EPA ID Number

OAK GROVE SOUTH (Continued)

S123532651

(RECs) which had not yet been evaluated which are outlined below: 1) On-site historic gasoline and oil service station at 570 16th Street; 2) Off-site historic gasoline and oil service station at 620 17th Street (Oak Grove North); 3) Off-site leaking underground storage tank case adjacent to the Site at 1700 Jefferson Street; 4) Multiple adjacent historical and active dry cleaning facilities; and 5) Former adjacent historical auto-station (Mash Petroleum Inc.) at 1721 Jefferson Street. These RECs were investigated as part of a soil and soil vapor subsurface investigation conducted by Rincon Consultants, Inc. in February 2019 on behalf of the Oakland Housing Authority (the property owner). The results of this subsurface investigation indicate that contaminants associated with petroleum hydrocarbons, lead, and halogenated hydrocarbons are present in soil and soil vapor at the Site. At this time, further investigation is warranted to identify the source and characterize the extents and stability of subsurface contamination at and in the vicinity of the Site. Further investigation is also warranted to evaluate potentially complete and unacceptable exposure pathways at the Site to determine if implementation of remediation and/or mitigation measures are necessary for the protection of human health and the environment.

[Click here to access the California GeoTracker records for this facility:](#)

CERS:

Name: OAK GROVE SOUTH SENIOR RESIDENTIAL FACILITY LONG-TERM MONITORING
Address: 570 16TH STREET
City,State,Zip: OAKLAND, CA 94612
Site ID: 603925
CERS ID: T10000016978
CERS Description: Cleanup Program Site

Affiliation:

Affiliation Type Desc: Local Agency Caseworker
Entity Name: DILAN ROE - ALAMEDA COUNTY LOP
Entity Title: Not reported
Affiliation Address: 1131 Harbor Bay Parkway
Affiliation City: ALAMEDA
Affiliation State: CA
Affiliation Country: Not reported
Affiliation Zip: Not reported
Affiliation Phone: 5105676767,

Name: OAK GROVE SOUTH
Address: 570 16TH STREET
City,State,Zip: OAKLAND, CA 94612
Site ID: 520739
CERS ID: T10000012743
CERS Description: Cleanup Program Site

Affiliation:

Affiliation Type Desc: Local Agency Caseworker
Entity Name: DILAN ROE - ALAMEDA COUNTY LOP
Entity Title: Not reported
Affiliation Address: 1131 Harbor Bay Parkway
Affiliation City: ALAMEDA
Affiliation State: CA
Affiliation Country: Not reported

Map ID
 Direction
 Distance
 Elevation

MAP FINDINGS

Site

Database(s)

EDR ID Number
 EPA ID Number

OAK GROVE SOUTH (Continued)

S123532651

Affiliation Zip: Not reported
 Affiliation Phone: 5105676767,

**AW313
 WNW
 1/4-1/2
 0.416 mi.
 2194 ft.**

**THE OAKS GROVE (SOUTH)
 570 16TH ST
 OAKLAND, CA 94612
 Site 2 of 3 in cluster AW**

**CPS-SLIC
 HWTS
 S124601613
 N/A**

**Relative:
 Higher
 Actual:
 38 ft.**

CPS-SLIC:
 Name: OAK GROVE SOUTH SENIOR RESIDENTIAL FACILITY LONG-TERM MONITORING
 Address: 570 16TH STREET
 City,State,Zip: OAKLAND, CA 94612
 Region: STATE
Facility Status: Open - Long Term Management
 Status Date: 04/07/2021
 Global Id: T10000016978
 Lead Agency: ALAMEDA COUNTY LOP
 Lead Agency Case Number: RO0003497
 Latitude: 37.80713
 Longitude: -122.27349
 Case Type: Cleanup Program Site
 Case Worker: DR
 Local Agency: ALAMEDA COUNTY LOP
 RB Case Number: Not reported
 File Location: Not reported
 Potential Media Affected: Not reported
 Potential Contaminants of Concern: Not reported
 Site History: Not reported

[Click here to access the California GeoTracker records for this facility:](#)

HWTS:

Name: OAKLAND HOUSING AUTHORITY
 Address: 570 16TH ST
 Address 2: Not reported
 City,State,Zip: OAKLAND, CA 94612
 EPA ID: CAC002644617
 Inactive Date: 01/19/2010
 Create Date: 07/22/2009
 Last Act Date: Not reported
 Mailing Name: Not reported
 Mailing Address: 1801 HARRISON ST
 Mailing Address 2: Not reported
 Mailing City,State,Zip: OAKLAND, CA 946123464
 Owner Name: OAKLAND HOUSING AUTHORITY
 Owner Address: 1801 HARRISON ST
 Owner Address 2: Not reported
 Owner City,State,Zip: OAKLAND, CA 946123464
 Contact Name: BORIS NEMIROVSKIY
 Contact Address: 1801 HARRISON ST
 Contact Address 2: Not reported
 City,State,Zip: OAKLAND, CA 946123464
 Facility Status: Inactive
 Facility Type: TEMPORARY
 Category: STATE

Map ID
Direction
Distance
Elevation

MAP FINDINGS

Site

Database(s)

EDR ID Number
EPA ID Number

THE OAKS GROVE (SOUTH) (Continued)

S124601613

Latitude: 37.806631
Longitude: -122.272827

Name: THE OAKS GROVE (SOUTH)
Address: 570 16TH ST
Address 2: Not reported
City,State,Zip: OAKLAND, CA 94612
EPA ID: CAP000305581
Inactive Date: 05/29/2020
Create Date: 02/28/2020
Last Act Date: Not reported
Mailing Name: Not reported
Mailing Address: 1801 HARRISON ST 2ND FL
Mailing Address 2: Not reported
Mailing City,State,Zip: OAKLAND, CA 94612
Owner Name: OAK GROVES SENIOR HOUSING LP
Owner Address: 1801 HARRISON ST 2ND FL
Owner Address 2: Not reported
Owner City,State,Zip: OAKLAND, CA 94612
Contact Name: CLINT LOFTMAN
Contact Address: 1801 HARRISON ST 2ND FL
Contact Address 2: Not reported
City,State,Zip: OAKLAND, CA 94612
Facility Status: Inactive
Facility Type: TEMPORARY
Category: FEDERAL
Latitude: 37.807047
Longitude: -122.27319

NAICS:
EPA ID: CAP000305581
Create Date: 2020-02-28 11:22:28.567
NAICS Code: 531110
NAICS Description: Lessors of Residential Buildings and Dwellings
Issued EPA ID Date: 2020-02-28 11:22:28.55000
Inactive Date: 2020-05-29 11:22:28.36300
Facility Name: THE OAKS GROVE (SOUTH)
Facility Address: 570 16TH ST
Facility Address 2: Not reported
Facility City: OAKLAND
Facility County: Not reported
Facility State: CA
Facility Zip: 94612

314
NNE
1/4-1/2
0.416 mi.
2197 ft.

CATHEDRAL OF CHRIST THE LIGHT
2121 HARRISON ST.
OAKLAND, CA 94612

CPS-SLIC S108200998
CERS N/A

Relative:
Lower
Actual:
15 ft.

CPS-SLIC:
Name: CATHEDRAL OF CHRIST THE LIGHT
Address: 2121 HARRISON ST.
City,State,Zip: OAKLAND, CA 94612
Region: STATE
Facility Status: **Completed - Case Closed**
Status Date: 07/01/2007

Map ID
 Direction
 Distance
 Elevation

MAP FINDINGS

Site

Database(s)

EDR ID Number
 EPA ID Number

CATHEDRAL OF CHRIST THE LIGHT (Continued)

S108200998

Global Id: SL0600163014
 Lead Agency: SAN FRANCISCO BAY RWQCB (REGION 2)
 Lead Agency Case Number: Not reported
 Latitude: 37.808955
 Longitude: -122.262922
 Case Type: Cleanup Program Site
 Case Worker: Not reported
 Local Agency: Not reported
 RB Case Number: 2199.9454
 File Location: Not reported
 Potential Media Affected: Under Investigation
 Potential Contaminants of Concern: Not reported
 Site History: Not reported

Click here to access the California GeoTracker records for this facility:

CERS:

Name: CATHEDRAL OF CHRIST THE LIGHT
 Address: 2121 HARRISON ST.
 City,State,Zip: OAKLAND, CA 94612
 Site ID: 196755
 CERS ID: SL0600163014
 CERS Description: Cleanup Program Site

**AV315
 NW
 1/4-1/2
 0.418 mi.
 2208 ft.**

**550 WILLIAM STREET
 550 WILLIAM STREET
 OAKLAND, CA 94612
 Site 6 of 28 in cluster AV**

**US BROWNFIELDS 1016346764
 FINDS N/A**

**Relative:
 Lower
 Actual:
 26 ft.**

US BROWNFIELDS:
 Name: 550 WILLIAM STREET
 Address: 550 WILLIAM STREET
 City,State,Zip: OAKLAND, CA 94612
 Recipient Name: Oakland, City of
 Grant Type: Assessment
 Property Number: 008-0644-008
 Parcel size: 0.05
 Latitude: 37.8091211
 Longitude: -122.2708124
 HCM Label: Address Matching-House Number
 Map Scale: 1:24,000
 Point of Reference: Entrance Point of a Facility or Station
 Highlights: Former Use: Commercial (sausage factory)
 Datum: World Geodetic System of 1984
 Acres Property ID: 28061
 IC Data Access: -
 Start Date: -
 Redev Completion Date: -
 Completed Date: -
 Acres Cleaned Up: -
 Cleanup Funding: -
 Cleanup Funding Source: -
 Assessment Funding: -
 Assessment Funding Source: -
 Redevelopment Funding: -
 Redev. Funding Source: -

Map ID
Direction
Distance
Elevation

MAP FINDINGS

Site

Database(s)

EDR ID Number
EPA ID Number

550 WILLIAM STREET (Continued)

1016346764

Redev. Funding Entity Name: -
Redevelopment Start Date: -
Assessment Funding Entity: -
Cleanup Funding Entity: -
Grant Type: -
Accomplishment Type: -
Accomplishment Count: -
Cooperative Agreement Number: 97983401
Start Date: -
Ownership Entity: Government
Completion Date: -
Current Owner: Oakland Redevelopment Agency
Did Owner Change: Y
Cleanup Required: U
Video Available: N
Photo Available: N
Institutional Controls Required: U
IC Category Proprietary Controls: -
IC Cat. Info. Devices: -
IC Cat. Gov. Controls: -
IC Cat. Enforcement Permit Tools: -
IC in place date: -
IC in place: U
State/tribal program date: -
State/tribal program ID: -
State/tribal NFA date: -
Air cleaned: -
Asbestos found: -
Asbestos cleaned: -
Controlled substance found: -
Controlled substance cleaned: -
Drinking water affected: -
Drinking water cleaned: -
Groundwater affected: Y
Groundwater cleaned: Y
Lead contaminant found: -
Lead cleaned up: -
No media affected: -
Unknown media affected: -
Other cleaned up: -
Other metals found: -
Other metals cleaned: -
Other contaminants found: -
Other contams found description: -
PAHs found: -
PAHs cleaned up: -
PCBs found: -
PCBs cleaned up: -
Petro products found: -
Petro products cleaned: -
Sediments found: -
Sediments cleaned: -
Soil affected: -
Soil cleaned up: -
Surface water cleaned: -
VOCs found: Y
VOCs cleaned: Y

Map ID
 Direction
 Distance
 Elevation

MAP FINDINGS

Site

Database(s)

EDR ID Number
 EPA ID Number

550 WILLIAM STREET (Continued)

1016346764

Cleanup other description:	-
Num. of cleanup and re-dev. jobs:	-
Past use greenspace acreage:	-
Past use residential acreage:	-
Surface Water:	-
Past use commercial acreage:	-
Past use industrial acreage:	-
Future use greenspace acreage:	-
Future use residential acreage:	-
Future use commercial acreage:	-
Future use industrial acreage:	-
Superfund Fed. landowner flag:	U
Arsenic cleaned up:	-
Cadmium cleaned up:	-
Chromium cleaned up:	-
Copper cleaned up:	-
Iron cleaned up:	-
mercury cleaned up:	-
Nickel Cleaned Up:	-
No clean up:	-
Pesticides cleaned up:	-
Selenium cleaned up:	-
SVOCs cleaned up:	-
Unknown clean up:	-
Arsenic contaminant found:	-
Cadmium contaminant found:	-
Chromium contaminant found:	-
Copper contaminant found:	-
Iron contaminant found:	-
Mercury contaminant found:	-
Nickel contaminant found:	-
No contaminant found:	-
Pesticides contaminant found:	-
Selenium contaminant found:	-
SVOCs contaminant found:	-
Unknown contaminant found:	-
Future Use: Multistory	-
Media affected Bluiding Material:	-
Media affected indoor air:	-
Building material media cleaned up:	-
Indoor air media cleaned up:	-
Unknown media cleaned up:	-
Past Use: Multistory	-
Property Description:	Commercial (sausage factory)
Below Poverty Number:	3045
Below Poverty Percent:	33.28
Meidan Income:	4321
Meidan Income Number:	5246
Meidan Income Percent:	57.34
Vacant Housing Number:	730
Vacant Housing Percent:	12.98
Unemployed Number:	597
Unemployed Percent:	6.53
Name:	550 WILLIAM STREET
Address:	550 WILLIAM STREET
City,State,Zip:	OAKLAND, CA 94612

Map ID
Direction
Distance
Elevation

MAP FINDINGS

Site

Database(s)

EDR ID Number
EPA ID Number

550 WILLIAM STREET (Continued)

1016346764

Recipient Name:	Oakland, City of
Grant Type:	Assessment
Property Number:	008-0644-008
Parcel size:	0.05
Latitude:	37.8091211
Longitude:	-122.2708124
HCM Label:	Address Matching-House Number
Map Scale:	1:24,000
Point of Reference:	Entrance Point of a Facility or Station
Highlights:	Former Use: Commercial (sausage factory)
Datum:	World Geodetic System of 1984
Acres Property ID:	28061
IC Data Access:	-
Start Date:	-
Redev Completion Date:	-
Completed Date:	-
Acres Cleaned Up:	-
Cleanup Funding:	-
Cleanup Funding Source:	-
Assessment Funding:	3773.58
Assessment Funding Source:	-
Redevelopment Funding:	-
Redev. Funding Source:	-
Redev. Funding Entity Name:	-
Redevelopment Start Date:	-
Assessment Funding Entity:	US EPA - Brownfields Assessment Cooperative Agreement
Cleanup Funding Entity:	-
Grant Type:	-
Accomplishment Type:	Phase II Environmental Assessment
Accomplishment Count:	Y
Cooperative Agreement Number:	97983401
Start Date:	7/1/2005
Ownership Entity:	Government
Completion Date:	7/1/2005
Current Owner:	Oakland Redevelopment Agency
Did Owner Change:	Y
Cleanup Required:	U
Video Available:	N
Photo Available:	N
Institutional Controls Required:	U
IC Category Proprietary Controls:	-
IC Cat. Info. Devices:	-
IC Cat. Gov. Controls:	-
IC Cat. Enforcement Permit Tools:	-
IC in place date:	-
IC in place:	U
State/tribal program date:	-
State/tribal program ID:	-
State/tribal NFA date:	-
Air cleaned:	-
Asbestos found:	-
Asbestos cleaned:	-
Controlled substance found:	-
Controlled substance cleaned:	-
Drinking water affected:	-
Drinking water cleaned:	-
Groundwater affected:	Y

Map ID
Direction
Distance
Elevation

MAP FINDINGS

Site

Database(s)

EDR ID Number
EPA ID Number

550 WILLIAM STREET (Continued)

1016346764

Groundwater cleaned:	Y
Lead contaminant found:	-
Lead cleaned up:	-
No media affected:	-
Unknown media affected:	-
Other cleaned up:	-
Other metals found:	-
Other metals cleaned:	-
Other contaminants found:	-
Other contams found description:	-
PAHs found:	-
PAHs cleaned up:	-
PCBs found:	-
PCBs cleaned up:	-
Petro products found:	-
Petro products cleaned:	-
Sediments found:	-
Sediments cleaned:	-
Soil affected:	-
Soil cleaned up:	-
Surface water cleaned:	-
VOCs found:	Y
VOCs cleaned:	Y
Cleanup other description:	-
Num. of cleanup and re-dev. jobs:	-
Past use greenspace acreage:	-
Past use residential acreage:	-
Surface Water:	-
Past use commercial acreage:	-
Past use industrial acreage:	-
Future use greenspace acreage:	-
Future use residential acreage:	-
Future use commercial acreage:	-
Future use industrial acreage:	-
Superfund Fed. landowner flag:	U
Arsenic cleaned up:	-
Cadmium cleaned up:	-
Chromium cleaned up:	-
Copper cleaned up:	-
Iron cleaned up:	-
mercury cleaned up:	-
Nickel Cleaned Up:	-
No clean up:	-
Pesticides cleaned up:	-
Selenium cleaned up:	-
SVOCs cleaned up:	-
Unknown clean up:	-
Arsenic contaminant found:	-
Cadmium contaminant found:	-
Chromium contaminant found:	-
Copper contaminant found:	-
Iron contaminant found:	-
Mercury contaminant found:	-
Nickel contaminant found:	-
No contaminant found:	-
Pesticides contaminant found:	-
Selenium contaminant found:	-

Map ID
 Direction
 Distance
 Elevation

MAP FINDINGS

Site

Database(s)

EDR ID Number
 EPA ID Number

550 WILLIAM STREET (Continued)

1016346764

SVOCs contaminant found:	-
Unknown contaminant found:	-
Future Use: Multistory	-
Media affected Bluiding Material:	-
Media affected indoor air:	-
Building material media cleaned up:	-
Indoor air media cleaned up:	-
Unknown media cleaned up:	-
Past Use: Multistory	-
Property Description:	Commercial (sausage factory)
Below Poverty Number:	3045
Below Poverty Percent:	33.28
Meidan Income:	4321
Meidan Income Number:	5246
Meidan Income Percent:	57.34
Vacant Housing Number:	730
Vacant Housing Percent:	12.98
Unemployed Number:	597
Unemployed Percent:	6.53
Name:	550 WILLIAM STREET
Address:	550 WILLIAM STREET
City,State,Zip:	OAKLAND, CA 94612
Recipient Name:	Oakland, City of
Grant Type:	Assessment
Property Number:	008-0644-008
Parcel size:	0.05
Latitude:	37.8091211
Longitude:	-122.2708124
HCM Label:	Address Matching-House Number
Map Scale:	1:24,000
Point of Reference:	Entrance Point of a Facility or Station
Highlights:	Former Use: Commercial (sausage factory)
Datum:	World Geodetic System of 1984
Acres Property ID:	28061
IC Data Access:	-
Start Date:	-
Redev Completion Date:	-
Completed Date:	-
Acres Cleaned Up:	-
Cleanup Funding:	-
Cleanup Funding Source:	-
Assessment Funding:	-
Assessment Funding Source:	-
Redevelopment Funding:	-
Redev. Funding Source:	-
Redev. Funding Entity Name:	-
Redevelopment Start Date:	-
Assessment Funding Entity:	-
Cleanup Funding Entity:	-
Grant Type:	-
Accomplishment Type:	Supplemental Assessment
Accomplishment Count:	N
Cooperative Agreement Number:	97983401
Start Date:	7/1/2005
Ownership Entity:	Government
Completion Date:	7/1/2005

Map ID
Direction
Distance
Elevation

MAP FINDINGS

Site

Database(s)

EDR ID Number
EPA ID Number

550 WILLIAM STREET (Continued)

1016346764

Current Owner:	Oakland Redevelopment Agency
Did Owner Change:	Y
Cleanup Required:	U
Video Available:	N
Photo Available:	N
Institutional Controls Required:	U
IC Category Proprietary Controls:	-
IC Cat. Info. Devices:	-
IC Cat. Gov. Controls:	-
IC Cat. Enforcement Permit Tools:	-
IC in place date:	-
IC in place:	U
State/tribal program date:	-
State/tribal program ID:	-
State/tribal NFA date:	-
Air cleaned:	-
Asbestos found:	-
Asbestos cleaned:	-
Controlled substance found:	-
Controlled substance cleaned:	-
Drinking water affected:	-
Drinking water cleaned:	-
Groundwater affected:	Y
Groundwater cleaned:	Y
Lead contaminant found:	-
Lead cleaned up:	-
No media affected:	-
Unknown media affected:	-
Other cleaned up:	-
Other metals found:	-
Other metals cleaned:	-
Other contaminants found:	-
Other contams found description:	-
PAHs found:	-
PAHs cleaned up:	-
PCBs found:	-
PCBs cleaned up:	-
Petro products found:	-
Petro products cleaned:	-
Sediments found:	-
Sediments cleaned:	-
Soil affected:	-
Soil cleaned up:	-
Surface water cleaned:	-
VOCs found:	Y
VOCs cleaned:	Y
Cleanup other description:	-
Num. of cleanup and re-dev. jobs:	-
Past use greenspace acreage:	-
Past use residential acreage:	-
Surface Water:	-
Past use commercial acreage:	-
Past use industrial acreage:	-
Future use greenspace acreage:	-
Future use residential acreage:	-
Future use commercial acreage:	-
Future use industrial acreage:	-

Map ID
Direction
Distance
Elevation

MAP FINDINGS

Site

Database(s)

EDR ID Number
EPA ID Number

550 WILLIAM STREET (Continued)

1016346764

Superfund Fed. landowner flag:	U
Arsenic cleaned up:	-
Cadmium cleaned up:	-
Chromium cleaned up:	-
Copper cleaned up:	-
Iron cleaned up:	-
mercury cleaned up:	-
Nickel Cleaned Up:	-
No clean up:	-
Pesticides cleaned up:	-
Selenium cleaned up:	-
SVOCs cleaned up:	-
Unknown clean up:	-
Arsenic contaminant found:	-
Cadmium contaminant found:	-
Chromium contaminant found:	-
Copper contaminant found:	-
Iron contaminant found:	-
Mercury contaminant found:	-
Nickel contaminant found:	-
No contaminant found:	-
Pesticides contaminant found:	-
Selenium contaminant found:	-
SVOCs contaminant found:	-
Unknown contaminant found:	-
Future Use: Multistory	-
Media affected Bluiding Material:	-
Media affected indoor air:	-
Building material media cleaned up:	-
Indoor air media cleaned up:	-
Unknown media cleaned up:	-
Past Use: Multistory	-
Property Description:	Commercial (sausage factory)
Below Poverty Number:	3045
Below Poverty Percent:	33.28
Meidan Income:	4321
Meidan Income Number:	5246
Meidan Income Percent:	57.34
Vacant Housing Number:	730
Vacant Housing Percent:	12.98
Unemployed Number:	597
Unemployed Percent:	6.53

FINDS:

Registry ID: 110038712202

[Click Here for FRS Facility Detail Report:](#)

Environmental Interest/Information System:

US EPA Assessment, Cleanup and Redevelopment Exchange System (ACRES) is a federal online database for Brownfields Grantees to electronically submit data directly to EPA.

[Click this hyperlink](#) while viewing on your computer to access additional FINDS: detail in the EDR Site Report.

Map ID
Direction
Distance
Elevation

MAP FINDINGS

Site

Database(s)

EDR ID Number
EPA ID Number

316
NNW
1/4-1/2
0.422 mi.
2228 ft.

GOODYEAR SERVICE STATION
2025 TELEGRAPH AVE
OAKLAND, CA 94612

LUST S100926699
Alameda County CS N/A
Cortese
HIST CORTESE
CERS

Relative:
Lower
Actual:
22 ft.

LUST:
Name: GOODYEAR SERVICE STATION
Address: 2025 TELEGRAPH
City,State,Zip: OAKLAND, CA 94612
Lead Agency: ALAMEDA COUNTY LOP
Case Type: LUST Cleanup Site
Geo Track: http://geotracker.waterboards.ca.gov/profile_report.asp?global_id=T0600101663
Global Id: T0600101663
Latitude: 37.810451
Longitude: -122.269032
Status: Completed - Case Closed
Status Date: 11/18/1994
Case Worker: Not reported
RB Case Number: 01-1795
Local Agency: Not reported
File Location: All Files are on GeoTracker or in the Local Agency Database
Local Case Number: RO0001023
Potential Media Affect: Soil
Potential Contaminants of Concern: Waste Oil / Motor / Hydraulic / Lubricating
Site History: Not reported

LUST:
Global Id: T0600101663
Contact Type: Regional Board Caseworker
Contact Name: Regional Water Board
Organization Name: SAN FRANCISCO BAY RWQCB (REGION 2)
Address: 1515 CLAY ST SUITE 1400
City: OAKLAND
Email: Not reported
Phone Number: Not reported

LUST:
Global Id: T0600101663
Action Type: REMEDIATION
Date: 09/09/9999
Action: Excavation

Global Id: T0600101663
Action Type: Other
Date: 04/17/1992
Action: Leak Reported

LUST:
Global Id: T0600101663
Status: Open - Case Begin Date
Status Date: 03/18/1992

Global Id: T0600101663
Status: Completed - Case Closed
Status Date: 11/18/1994

Map ID
Direction
Distance
Elevation

MAP FINDINGS

Site

Database(s)

EDR ID Number
EPA ID Number

GOODYEAR SERVICE STATION (Continued)

S100926699

LUST REG 2:

Region: 2
Facility Id: 01-1795
Facility Status: Case Closed
Case Number: 011090
How Discovered: Tank Closure
Leak Cause: Corrosion
Leak Source: Tank
Date Leak Confirmed: 7/17/1992
Oversight Program: LUST
Prelim. Site Assessment Wokplan Submitted: 4/21/1993
Preliminary Site Assessment Began: Not reported
Pollution Characterization Began: Not reported
Pollution Remediation Plan Submitted: Not reported
Date Remediation Action Underway: Not reported
Date Post Remedial Action Monitoring Began: Not reported

Alameda County CS:

Name: GOODYEAR SERVICE STATION
Address: 2025 TELEGRAPH AVE
City,State,Zip: OAKLAND, CA 94612
Status: Case Closed
Record Id: RO0001023
PE: 5602
Facility Status: Case Closed
Latitude: 37.809793283
Longitude: -122.26969772

CORTESE:

Name: GOODYEAR SERVICE STATION
Address: 2025 TELEGRAPH
City,State,Zip: OAKLAND, CA 94612
Region: CORTESE
Envirostor Id: Not reported
Global ID: T0600101663
Site/Facility Type: LUST CLEANUP SITE
Cleanup Status: COMPLETED - CASE CLOSED
Status Date: Not reported
Site Code: Not reported
Latitude: Not reported
Longitude: Not reported
Owner: Not reported
Enf Type: Not reported
Swat R: Not reported
Flag: active
Order No: Not reported
Waste Discharge System No: Not reported
Effective Date: Not reported
Region 2: Not reported
WID Id: Not reported
Solid Waste Id No: Not reported
Waste Management Uit Name: Not reported
File Name: Active Open

HIST CORTESE:

Map ID
 Direction
 Distance
 Elevation

MAP FINDINGS

Site

Database(s)

EDR ID Number
 EPA ID Number

GOODYEAR SERVICE STATION (Continued)

S100926699

edr_fname: GOODYEAR SERVICE STATION
 edr_fadd1: 2025 TELEGRAPH
 City,State,Zip: OAKLAND, CA 94612
 Region: CORTESE
 Facility County Code: 1
 Reg By: LTNKA
 Reg Id: 01-1795

CERS:

Name: GOODYEAR SERVICE STATION
 Address: 2025 TELEGRAPH
 City,State,Zip: OAKLAND, CA 94612
 Site ID: 232721
 CERS ID: T0600101663
 CERS Description: Leaking Underground Storage Tank Cleanup Site

Affiliation:

Affiliation Type Desc: Regional Board Caseworker
 Entity Name: Regional Water Board - SAN FRANCISCO BAY RWQCB (REGION 2)
 Entity Title: Not reported
 Affiliation Address: 1515 CLAY ST SUITE 1400
 Affiliation City: OAKLAND
 Affiliation State: CA
 Affiliation Country: Not reported
 Affiliation Zip: Not reported
 Affiliation Phone: ,

**AV317
 NW
 1/4-1/2
 0.423 mi.
 2234 ft.**

**562 WILLIAM STREET PARCEL 009
 562 WILLIAM STREET
 OAKLAND, CA 94612
 Site 7 of 28 in cluster AV**

**US BROWNFIELDS 1016346765
 FINDS N/A**

**Relative:
 Lower
 Actual:
 27 ft.**

US BROWNFIELDS:
 Name: 562 WILLIAM STREET PARCEL 009
 Address: 562 WILLIAM STREET
 City,State,Zip: OAKLAND, CA 94612
 Recipient Name: Oakland, City of
 Grant Type: Assessment
 Property Number: 008-0644-009
 Parcel size: 0.13
 Latitude: 37.8091576
 Longitude: -122.2710679
 HCM Label: Address Matching-House Number
 Map Scale: 1:24,000
 Point of Reference: Entrance Point of a Facility or Station
 Highlights: Former Use: Hospital, parking, and residential
 Datum: World Geodetic System of 1984
 Acres Property ID: 28062
 IC Data Access: -
 Start Date: -
 Redev Completion Date: -
 Completed Date: -
 Acres Cleaned Up: -
 Cleanup Funding: -
 Cleanup Funding Source: -
 Assessment Funding: -

Map ID
Direction
Distance
Elevation

MAP FINDINGS

Site

Database(s)

EDR ID Number
EPA ID Number

562 WILLIAM STREET PARCEL 009 (Continued)

1016346765

Assessment Funding Source: -
Redevelopment Funding: -
Redev. Funding Source: -
Redev. Funding Entity Name: -
Redevelopment Start Date: -
Assessment Funding Entity: -
Cleanup Funding Entity: -
Grant Type: -
Accomplishment Type: -
Accomplishment Count: -
Cooperative Agreement Number: 97983401
Start Date: -
Ownership Entity: Government
Completion Date: -
Current Owner: Oakland Redevelopment Agency
Did Owner Change: Y
Cleanup Required: U
Video Available: N
Photo Available: N
Institutional Controls Required: U
IC Category Proprietary Controls: -
IC Cat. Info. Devices: -
IC Cat. Gov. Controls: -
IC Cat. Enforcement Permit Tools: -
IC in place date: -
IC in place: U
State/tribal program date: -
State/tribal program ID: -
State/tribal NFA date: -
Air cleaned: -
Asbestos found: -
Asbestos cleaned: -
Controlled substance found: -
Controlled substance cleaned: -
Drinking water affected: -
Drinking water cleaned: -
Groundwater affected: Y
Groundwater cleaned: Y
Lead contaminant found: -
Lead cleaned up: -
No media affected: -
Unknown media affected: -
Other cleaned up: -
Other metals found: -
Other metals cleaned: -
Other contaminants found: -
Other contams found description: -
PAHs found: -
PAHs cleaned up: -
PCBs found: -
PCBs cleaned up: -
Petro products found: -
Petro products cleaned: -
Sediments found: -
Sediments cleaned: -
Soil affected: -
Soil cleaned up: -

Map ID
 Direction
 Distance
 Elevation

MAP FINDINGS

Site

Database(s)

EDR ID Number
 EPA ID Number

562 WILLIAM STREET PARCEL 009 (Continued)

1016346765

Surface water cleaned:	-
VOCs found:	Y
VOCs cleaned:	Y
Cleanup other description:	-
Num. of cleanup and re-dev. jobs:	-
Past use greenspace acreage:	-
Past use residential acreage:	-
Surface Water:	-
Past use commercial acreage:	-
Past use industrial acreage:	-
Future use greenspace acreage:	-
Future use residential acreage:	-
Future use commercial acreage:	-
Future use industrial acreage:	-
Superfund Fed. landowner flag:	U
Arsenic cleaned up:	-
Cadmium cleaned up:	-
Chromium cleaned up:	-
Copper cleaned up:	-
Iron cleaned up:	-
mercury cleaned up:	-
Nickel Cleaned Up:	-
No clean up:	-
Pesticides cleaned up:	-
Selenium cleaned up:	-
SVOCs cleaned up:	-
Unknown clean up:	-
Arsenic contaminant found:	-
Cadmium contaminant found:	-
Chromium contaminant found:	-
Copper contaminant found:	-
Iron contaminant found:	-
Mercury contaminant found:	-
Nickel contaminant found:	-
No contaminant found:	-
Pesticides contaminant found:	-
Selenium contaminant found:	-
SVOCs contaminant found:	-
Unknown contaminant found:	-
Future Use: Multistory	-
Media affected Bluiding Material:	-
Media affected indoor air:	-
Building material media cleaned up:	-
Indoor air media cleaned up:	-
Unknown media cleaned up:	-
Past Use: Multistory	-
Property Description:	Hospital, parking, and residential
Below Poverty Number:	3057
Below Poverty Percent:	33.22
Meidan Income:	4321
Meidan Income Number:	5277
Meidan Income Percent:	57.35
Vacant Housing Number:	733
Vacant Housing Percent:	12.96
Unemployed Number:	601
Unemployed Percent:	6.53

Map ID
Direction
Distance
Elevation

MAP FINDINGS

Site

Database(s)

EDR ID Number
EPA ID Number

562 WILLIAM STREET PARCEL 009 (Continued)

1016346765

Name: 562 WILLIAM STREET PARCEL 009
Address: 562 WILLIAM STREET
City,State,Zip: OAKLAND, CA 94612
Recipient Name: Oakland, City of
Grant Type: Assessment
Property Number: 008-0644-009
Parcel size: 0.13
Latitude: 37.8091576
Longitude: -122.2710679
HCM Label: Address Matching-House Number
Map Scale: 1:24,000
Point of Reference: Entrance Point of a Facility or Station
Highlights: Former Use: Hospital, parking, and residential
Datum: World Geodetic System of 1984
Acres Property ID: 28062
IC Data Access: -
Start Date: -
Redev Completion Date: -
Completed Date: -
Acres Cleaned Up: -
Cleanup Funding: -
Cleanup Funding Source: -
Assessment Funding: 3773.58
Assessment Funding Source: -
Redevelopment Funding: -
Redev. Funding Source: -
Redev. Funding Entity Name: -
Redevelopment Start Date: -
Assessment Funding Entity: US EPA - Brownfields Assessment Cooperative Agreement
Cleanup Funding Entity: -
Grant Type: -
Accomplishment Type: Phase II Environmental Assessment
Accomplishment Count: Y
Cooperative Agreement Number: 97983401
Start Date: 7/1/2005
Ownership Entity: Government
Completion Date: 7/1/2005
Current Owner: Oakland Redevelopment Agency
Did Owner Change: Y
Cleanup Required: U
Video Available: N
Photo Available: N
Institutional Controls Required: U
IC Category Proprietary Controls: -
IC Cat. Info. Devices: -
IC Cat. Gov. Controls: -
IC Cat. Enforcement Permit Tools: -
IC in place date: -
IC in place: U
State/tribal program date: -
State/tribal program ID: -
State/tribal NFA date: -
Air cleaned: -
Asbestos found: -
Asbestos cleaned: -
Controlled substance found: -
Controlled substance cleaned: -

Map ID
Direction
Distance
Elevation

MAP FINDINGS

Site

Database(s)

EDR ID Number
EPA ID Number

562 WILLIAM STREET PARCEL 009 (Continued)

1016346765

Drinking water affected:	-
Drinking water cleaned:	-
Groundwater affected:	Y
Groundwater cleaned:	Y
Lead contaminant found:	-
Lead cleaned up:	-
No media affected:	-
Unknown media affected:	-
Other cleaned up:	-
Other metals found:	-
Other metals cleaned:	-
Other contaminants found:	-
Other contams found description:	-
PAHs found:	-
PAHs cleaned up:	-
PCBs found:	-
PCBs cleaned up:	-
Petro products found:	-
Petro products cleaned:	-
Sediments found:	-
Sediments cleaned:	-
Soil affected:	-
Soil cleaned up:	-
Surface water cleaned:	-
VOCs found:	Y
VOCs cleaned:	Y
Cleanup other description:	-
Num. of cleanup and re-dev. jobs:	-
Past use greenspace acreage:	-
Past use residential acreage:	-
Surface Water:	-
Past use commercial acreage:	-
Past use industrial acreage:	-
Future use greenspace acreage:	-
Future use residential acreage:	-
Future use commercial acreage:	-
Future use industrial acreage:	-
Superfund Fed. landowner flag:	U
Arsenic cleaned up:	-
Cadmium cleaned up:	-
Chromium cleaned up:	-
Copper cleaned up:	-
Iron cleaned up:	-
mercury cleaned up:	-
Nickel Cleaned Up:	-
No clean up:	-
Pesticides cleaned up:	-
Selenium cleaned up:	-
SVOCs cleaned up:	-
Unknown clean up:	-
Arsenic contaminant found:	-
Cadmium contaminant found:	-
Chromium contaminant found:	-
Copper contaminant found:	-
Iron contaminant found:	-
Mercury contaminant found:	-
Nickel contaminant found:	-

Map ID
 Direction
 Distance
 Elevation

MAP FINDINGS

Site

Database(s)

EDR ID Number
 EPA ID Number

562 WILLIAM STREET PARCEL 009 (Continued)

1016346765

No contaminant found:	-
Pesticides contaminant found:	-
Selenium contaminant found:	-
SVOCs contaminant found:	-
Unknown contaminant found:	-
Future Use: Multistory	-
Media affected Bluiding Material:	-
Media affected indoor air:	-
Building material media cleaned up:	-
Indoor air media cleaned up:	-
Unknown media cleaned up:	-
Past Use: Multistory	-
Property Description:	Hospital, parking, and residential
Below Poverty Number:	3057
Below Poverty Percent:	33.22
Meidan Income:	4321
Meidan Income Number:	5277
Meidan Income Percent:	57.35
Vacant Housing Number:	733
Vacant Housing Percent:	12.96
Unemployed Number:	601
Unemployed Percent:	6.53
Name:	562 WILLIAM STREET PARCEL 009
Address:	562 WILLIAM STREET
City,State,Zip:	OAKLAND, CA 94612
Recipient Name:	Oakland, City of
Grant Type:	Assessment
Property Number:	008-0644-009
Parcel size:	0.13
Latitude:	37.8091576
Longitude:	-122.2710679
HCM Label:	Address Matching-House Number
Map Scale:	1:24,000
Point of Reference:	Entrance Point of a Facility or Station
Highlights:	Former Use: Hospital, parking, and residential
Datum:	World Geodetic System of 1984
Acres Property ID:	28062
IC Data Access:	-
Start Date:	-
Redev Completion Date:	-
Completed Date:	-
Acres Cleaned Up:	-
Cleanup Funding:	-
Cleanup Funding Source:	-
Assessment Funding:	-
Assessment Funding Source:	-
Redevelopment Funding:	-
Redev. Funding Source:	-
Redev. Funding Entity Name:	-
Redevelopment Start Date:	-
Assessment Funding Entity:	-
Cleanup Funding Entity:	-
Grant Type:	-
Accomplishment Type:	Supplemental Assessment
Accomplishment Count:	N
Cooperative Agreement Number:	97983401

Map ID
Direction
Distance
Elevation

MAP FINDINGS

Site

Database(s)

EDR ID Number
EPA ID Number

562 WILLIAM STREET PARCEL 009 (Continued)

1016346765

Start Date:	7/1/2005
Ownership Entity:	Government
Completion Date:	7/1/2005
Current Owner:	Oakland Redevelopment Agency
Did Owner Change:	Y
Cleanup Required:	U
Video Available:	N
Photo Available:	N
Institutional Controls Required:	U
IC Category Proprietary Controls:	-
IC Cat. Info. Devices:	-
IC Cat. Gov. Controls:	-
IC Cat. Enforcement Permit Tools:	-
IC in place date:	-
IC in place:	U
State/tribal program date:	-
State/tribal program ID:	-
State/tribal NFA date:	-
Air cleaned:	-
Asbestos found:	-
Asbestos cleaned:	-
Controlled substance found:	-
Controlled substance cleaned:	-
Drinking water affected:	-
Drinking water cleaned:	-
Groundwater affected:	Y
Groundwater cleaned:	Y
Lead contaminant found:	-
Lead cleaned up:	-
No media affected:	-
Unknown media affected:	-
Other cleaned up:	-
Other metals found:	-
Other metals cleaned:	-
Other contaminants found:	-
Other contams found description:	-
PAHs found:	-
PAHs cleaned up:	-
PCBs found:	-
PCBs cleaned up:	-
Petro products found:	-
Petro products cleaned:	-
Sediments found:	-
Sediments cleaned:	-
Soil affected:	-
Soil cleaned up:	-
Surface water cleaned:	-
VOCs found:	Y
VOCs cleaned:	Y
Cleanup other description:	-
Num. of cleanup and re-dev. jobs:	-
Past use greenspace acreage:	-
Past use residential acreage:	-
Surface Water:	-
Past use commercial acreage:	-
Past use industrial acreage:	-
Future use greenspace acreage:	-

Map ID
Direction
Distance
Elevation

MAP FINDINGS

Site

Database(s)

EDR ID Number
EPA ID Number

562 WILLIAM STREET PARCEL 009 (Continued)

1016346765

Future use residential acreage:	-
Future use commercial acreage:	-
Future use industrial acreage:	-
Superfund Fed. landowner flag:	U
Arsenic cleaned up:	-
Cadmium cleaned up:	-
Chromium cleaned up:	-
Copper cleaned up:	-
Iron cleaned up:	-
mercury cleaned up:	-
Nickel Cleaned Up:	-
No clean up:	-
Pesticides cleaned up:	-
Selenium cleaned up:	-
SVOCs cleaned up:	-
Unknown clean up:	-
Arsenic contaminant found:	-
Cadmium contaminant found:	-
Chromium contaminant found:	-
Copper contaminant found:	-
Iron contaminant found:	-
Mercury contaminant found:	-
Nickel contaminant found:	-
No contaminant found:	-
Pesticides contaminant found:	-
Selenium contaminant found:	-
SVOCs contaminant found:	-
Unknown contaminant found:	-
Future Use: Multistory	-
Media affected Bluiding Material:	-
Media affected indoor air:	-
Building material media cleaned up:	-
Indoor air media cleaned up:	-
Unknown media cleaned up:	-
Past Use: Multistory	-
Property Description:	Hospital, parking, and residential
Below Poverty Number:	3057
Below Poverty Percent:	33.22
Meidan Income:	4321
Meidan Income Number:	5277
Meidan Income Percent:	57.35
Vacant Housing Number:	733
Vacant Housing Percent:	12.96
Unemployed Number:	601
Unemployed Percent:	6.53

FINDS:

Registry ID: 110038712211

[Click Here for FRS Facility Detail Report:](#)

Environmental Interest/Information System:

US EPA Assessment, Cleanup and Redevelopment Exchange System (ACRES) is an federal online database for Brownfields Grantees to electronically submit data directly to EPA.

Map ID
 Direction
 Distance
 Elevation

MAP FINDINGS

Site

Database(s)

EDR ID Number
 EPA ID Number

562 WILLIAM STREET PARCEL 009 (Continued)

1016346765

[Click this hyperlink](#) while viewing on your computer to access additional FINDS: detail in the EDR Site Report.

**AV318
 NW
 1/4-1/2
 0.423 mi.
 2234 ft.**

**562 WILLIAM STREET PARCEL 010
 562 WILLIAM STREET
 OAKLAND, CA 94612
 Site 8 of 28 in cluster AV**

**US BROWNFIELDS
 FINDS**

**1016346766
 N/A**

**Relative:
 Lower
 Actual:
 27 ft.**

US BROWNFIELDS:
 Name: 562 WILLIAM STREET PARCEL 010
 Address: 562 WILLIAM STREET
 City,State,Zip: OAKLAND, CA 94612
 Recipient Name: Oakland, City of
 Grant Type: Assessment
 Property Number: 008-0644-010
 Parcel size: 0.07
 Latitude: 37.8091576
 Longitude: -122.2710679
 HCM Label: Address Matching-House Number
 Map Scale: 1:24,000
 Point of Reference: Entrance Point of a Facility or Station
 Highlights: Former Use: Hospital, residential, and parking
 Datum: World Geodetic System of 1984
 Acres Property ID: 28063
 IC Data Access: -
 Start Date: -
 Redev Completion Date: -
 Completed Date: -
 Acres Cleaned Up: -
 Cleanup Funding: -
 Cleanup Funding Source: -
 Assessment Funding: -
 Assessment Funding Source: -
 Redevelopment Funding: -
 Redev. Funding Source: -
 Redev. Funding Entity Name: -
 Redevelopment Start Date: -
 Assessment Funding Entity: -
 Cleanup Funding Entity: -
 Grant Type: -
 Accomplishment Type: -
 Accomplishment Count: -
 Cooperative Agreement Number: 97983401
 Start Date: -
 Ownership Entity: Government
 Completion Date: -
 Current Owner: Oakland Redevelopment Agency
 Did Owner Change: Y
 Cleanup Required: U
 Video Available: N
 Photo Available: N
 Institutional Controls Required: U
 IC Category Proprietary Controls: -
 IC Cat. Info. Devices: -
 IC Cat. Gov. Controls: -
 IC Cat. Enforcement Permit Tools: -
 IC in place date: -

Map ID
Direction
Distance
Elevation

MAP FINDINGS

Site

Database(s)

EDR ID Number
EPA ID Number

562 WILLIAM STREET PARCEL 010 (Continued)

1016346766

IC in place:	U
State/tribal program date:	-
State/tribal program ID:	-
State/tribal NFA date:	-
Air cleaned:	-
Asbestos found:	-
Asbestos cleaned:	-
Controlled substance found:	-
Controlled substance cleaned:	-
Drinking water affected:	-
Drinking water cleaned:	-
Groundwater affected:	Y
Groundwater cleaned:	Y
Lead contaminant found:	-
Lead cleaned up:	-
No media affected:	-
Unknown media affected:	-
Other cleaned up:	-
Other metals found:	-
Other metals cleaned:	-
Other contaminants found:	-
Other contaminants found description:	-
PAHs found:	-
PAHs cleaned up:	-
PCBs found:	-
PCBs cleaned up:	-
Petro products found:	-
Petro products cleaned:	-
Sediments found:	-
Sediments cleaned:	-
Soil affected:	-
Soil cleaned up:	-
Surface water cleaned:	-
VOCs found:	Y
VOCs cleaned:	Y
Cleanup other description:	-
Num. of cleanup and re-dev. jobs:	-
Past use greenspace acreage:	-
Past use residential acreage:	-
Surface Water:	-
Past use commercial acreage:	-
Past use industrial acreage:	-
Future use greenspace acreage:	-
Future use residential acreage:	-
Future use commercial acreage:	-
Future use industrial acreage:	-
Superfund Fed. landowner flag:	U
Arsenic cleaned up:	-
Cadmium cleaned up:	-
Chromium cleaned up:	-
Copper cleaned up:	-
Iron cleaned up:	-
mercury cleaned up:	-
Nickel Cleaned Up:	-
No clean up:	-
Pesticides cleaned up:	-
Selenium cleaned up:	-

Map ID
Direction
Distance
Elevation

MAP FINDINGS

Site

Database(s)

EDR ID Number
EPA ID Number

562 WILLIAM STREET PARCEL 010 (Continued)

1016346766

SVOCs cleaned up:	-
Unknown clean up:	-
Arsenic contaminant found:	-
Cadmium contaminant found:	-
Chromium contaminant found:	-
Copper contaminant found:	-
Iron contaminant found:	-
Mercury contaminant found:	-
Nickel contaminant found:	-
No contaminant found:	-
Pesticides contaminant found:	-
Selenium contaminant found:	-
SVOCs contaminant found:	-
Unknown contaminant found:	-
Future Use: Multistory	-
Media affected Bluiding Material:	-
Media affected indoor air:	-
Building material media cleaned up:	-
Indoor air media cleaned up:	-
Unknown media cleaned up:	-
Past Use: Multistory	-
Property Description:	Hospital, residential, and parking
Below Poverty Number:	3057
Below Poverty Percent:	33.22
Meidan Income:	4321
Meidan Income Number:	5277
Meidan Income Percent:	57.35
Vacant Housing Number:	733
Vacant Housing Percent:	12.96
Unemployed Number:	601
Unemployed Percent:	6.53
Name:	562 WILLIAM STREET PARCEL 010
Address:	562 WILLIAM STREET
City,State,Zip:	OAKLAND, CA 94612
Recipient Name:	Oakland, City of
Grant Type:	Assessment
Property Number:	008-0644-010
Parcel size:	0.07
Latitude:	37.8091576
Longitude:	-122.2710679
HCM Label:	Address Matching-House Number
Map Scale:	1:24,000
Point of Reference:	Entrance Point of a Facility or Station
Highlights:	Former Use: Hospital, residential, and parking
Datum:	World Geodetic System of 1984
Acres Property ID:	28063
IC Data Access:	-
Start Date:	-
Redev Completion Date:	-
Completed Date:	-
Acres Cleaned Up:	-
Cleanup Funding:	-
Cleanup Funding Source:	-
Assessment Funding:	-
Assessment Funding Source:	-
Redevelopment Funding:	-

Map ID
Direction
Distance
Elevation

MAP FINDINGS

Site

Database(s)

EDR ID Number
EPA ID Number

562 WILLIAM STREET PARCEL 010 (Continued)

1016346766

Redev. Funding Source:	-
Redev. Funding Entity Name:	-
Redevelopment Start Date:	-
Assessment Funding Entity:	-
Cleanup Funding Entity:	-
Grant Type:	-
Accomplishment Type:	Supplemental Assessment
Accomplishment Count:	N
Cooperative Agreement Number:	97983401
Start Date:	7/1/2005
Ownership Entity:	Government
Completion Date:	7/1/2005
Current Owner:	Oakland Redevelopment Agency
Did Owner Change:	Y
Cleanup Required:	U
Video Available:	N
Photo Available:	N
Institutional Controls Required:	U
IC Category Proprietary Controls:	-
IC Cat. Info. Devices:	-
IC Cat. Gov. Controls:	-
IC Cat. Enforcement Permit Tools:	-
IC in place date:	-
IC in place:	U
State/tribal program date:	-
State/tribal program ID:	-
State/tribal NFA date:	-
Air cleaned:	-
Asbestos found:	-
Asbestos cleaned:	-
Controlled substance found:	-
Controlled substance cleaned:	-
Drinking water affected:	-
Drinking water cleaned:	-
Groundwater affected:	Y
Groundwater cleaned:	Y
Lead contaminant found:	-
Lead cleaned up:	-
No media affected:	-
Unknown media affected:	-
Other cleaned up:	-
Other metals found:	-
Other metals cleaned:	-
Other contaminants found:	-
Other contams found description:	-
PAHs found:	-
PAHs cleaned up:	-
PCBs found:	-
PCBs cleaned up:	-
Petro products found:	-
Petro products cleaned:	-
Sediments found:	-
Sediments cleaned:	-
Soil affected:	-
Soil cleaned up:	-
Surface water cleaned:	-
VOCs found:	Y

Map ID
 Direction
 Distance
 Elevation

MAP FINDINGS

Site

Database(s)

EDR ID Number
 EPA ID Number

562 WILLIAM STREET PARCEL 010 (Continued)

1016346766

VOCs cleaned:	Y
Cleanup other description:	-
Num. of cleanup and re-dev. jobs:	-
Past use greenspace acreage:	-
Past use residential acreage:	-
Surface Water:	-
Past use commercial acreage:	-
Past use industrial acreage:	-
Future use greenspace acreage:	-
Future use residential acreage:	-
Future use commercial acreage:	-
Future use industrial acreage:	-
Superfund Fed. landowner flag:	U
Arsenic cleaned up:	-
Cadmium cleaned up:	-
Chromium cleaned up:	-
Copper cleaned up:	-
Iron cleaned up:	-
mercury cleaned up:	-
Nickel Cleaned Up:	-
No clean up:	-
Pesticides cleaned up:	-
Selenium cleaned up:	-
SVOCs cleaned up:	-
Unknown clean up:	-
Arsenic contaminant found:	-
Cadmium contaminant found:	-
Chromium contaminant found:	-
Copper contaminant found:	-
Iron contaminant found:	-
Mercury contaminant found:	-
Nickel contaminant found:	-
No contaminant found:	-
Pesticides contaminant found:	-
Selenium contaminant found:	-
SVOCs contaminant found:	-
Unknown contaminant found:	-
Future Use: Multistory	-
Media affected Bluiding Material:	-
Media affected indoor air:	-
Building material media cleaned up:	-
Indoor air media cleaned up:	-
Unknown media cleaned up:	-
Past Use: Multistory	-
Property Description:	Hospital, residential, and parking
Below Poverty Number:	3057
Below Poverty Percent:	33.22
Meidan Income:	4321
Meidan Income Number:	5277
Meidan Income Percent:	57.35
Vacant Housing Number:	733
Vacant Housing Percent:	12.96
Unemployed Number:	601
Unemployed Percent:	6.53
Name:	562 WILLIAM STREET PARCEL 010
Address:	562 WILLIAM STREET

Map ID
Direction
Distance
Elevation

MAP FINDINGS

Site

Database(s)

EDR ID Number
EPA ID Number

562 WILLIAM STREET PARCEL 010 (Continued)

1016346766

City,State,Zip: OAKLAND, CA 94612
Recipient Name: Oakland, City of
Grant Type: Assessment
Property Number: 008-0644-010
Parcel size: 0.07
Latitude: 37.8091576
Longitude: -122.2710679
HCM Label: Address Matching-House Number
Map Scale: 1:24,000
Point of Reference: Entrance Point of a Facility or Station
Highlights: Former Use: Hospital, residential, and parking
Datum: World Geodetic System of 1984
Acres Property ID: 28063
IC Data Access: -
Start Date: -
Redev Completion Date: -
Completed Date: -
Acres Cleaned Up: -
Cleanup Funding: -
Cleanup Funding Source: -
Assessment Funding: 3773.58
Assessment Funding Source: -
Redevelopment Funding: -
Redev. Funding Source: -
Redev. Funding Entity Name: -
Redevelopment Start Date: -
Assessment Funding Entity: US EPA - Brownfields Assessment Cooperative Agreement
Cleanup Funding Entity: -
Grant Type: -
Accomplishment Type: Phase II Environmental Assessment
Accomplishment Count: Y
Cooperative Agreement Number: 97983401
Start Date: 7/1/2005
Ownership Entity: Government
Completion Date: 7/1/2005
Current Owner: Oakland Redevelopment Agency
Did Owner Change: Y
Cleanup Required: U
Video Available: N
Photo Available: N
Institutional Controls Required: U
IC Category Proprietary Controls: -
IC Cat. Info. Devices: -
IC Cat. Gov. Controls: -
IC Cat. Enforcement Permit Tools: -
IC in place date: -
IC in place: U
State/tribal program date: -
State/tribal program ID: -
State/tribal NFA date: -
Air cleaned: -
Asbestos found: -
Asbestos cleaned: -
Controlled substance found: -
Controlled substance cleaned: -
Drinking water affected: -
Drinking water cleaned: -

Map ID
Direction
Distance
Elevation

MAP FINDINGS

Site

Database(s)

EDR ID Number
EPA ID Number

562 WILLIAM STREET PARCEL 010 (Continued)

1016346766

Groundwater affected:	Y
Groundwater cleaned:	Y
Lead contaminant found:	-
Lead cleaned up:	-
No media affected:	-
Unknown media affected:	-
Other cleaned up:	-
Other metals found:	-
Other metals cleaned:	-
Other contaminants found:	-
Other contams found description:	-
PAHs found:	-
PAHs cleaned up:	-
PCBs found:	-
PCBs cleaned up:	-
Petro products found:	-
Petro products cleaned:	-
Sediments found:	-
Sediments cleaned:	-
Soil affected:	-
Soil cleaned up:	-
Surface water cleaned:	-
VOCs found:	Y
VOCs cleaned:	Y
Cleanup other description:	-
Num. of cleanup and re-dev. jobs:	-
Past use greenspace acreage:	-
Past use residential acreage:	-
Surface Water:	-
Past use commercial acreage:	-
Past use industrial acreage:	-
Future use greenspace acreage:	-
Future use residential acreage:	-
Future use commercial acreage:	-
Future use industrial acreage:	-
Superfund Fed. landowner flag:	U
Arsenic cleaned up:	-
Cadmium cleaned up:	-
Chromium cleaned up:	-
Copper cleaned up:	-
Iron cleaned up:	-
mercury cleaned up:	-
Nickel Cleaned Up:	-
No clean up:	-
Pesticides cleaned up:	-
Selenium cleaned up:	-
SVOCs cleaned up:	-
Unknown clean up:	-
Arsenic contaminant found:	-
Cadmium contaminant found:	-
Chromium contaminant found:	-
Copper contaminant found:	-
Iron contaminant found:	-
Mercury contaminant found:	-
Nickel contaminant found:	-
No contaminant found:	-
Pesticides contaminant found:	-

Map ID
 Direction
 Distance
 Elevation

MAP FINDINGS

Site

Database(s)

EDR ID Number
 EPA ID Number

562 WILLIAM STREET PARCEL 010 (Continued)

1016346766

Selenium contaminant found: -
 SVOCs contaminant found: -
 Unknown contaminant found: -
 Future Use: Multistory -
 Media affected Bluiding Material: -
 Media affected indoor air: -
 Building material media cleaned up: -
 Indoor air media cleaned up: -
 Unknown media cleaned up: -
 Past Use: Multistory -
 Property Description: Hospital, residential, and parking
 Below Poverty Number: 3057
 Below Poverty Percent: 33.22
 Meidan Income: 4321
 Meidan Income Number: 5277
 Meidan Income Percent: 57.35
 Vacant Housing Number: 733
 Vacant Housing Percent: 12.96
 Unemployed Number: 601
 Unemployed Percent: 6.53

FINDS:

Registry ID: 110038712220

[Click Here for FRS Facility Detail Report:](#)

Environmental Interest/Information System:

US EPA Assessment, Cleanup and Redevelopment Exchange System (ACRES) is an federal online database for Brownfields Grantees to electronically submit data directly to EPA.

[Click this hyperlink](#) while viewing on your computer to access additional FINDS: detail in the EDR Site Report.

**AT319
 NW
 1/4-1/2
 0.424 mi.
 2241 ft.**

**UPTOWN AREA
 AREA BOUNDED BY SAN PABLO, TELEGRAPH, 18TH, AND BERKLEY WAY
 OAKLAND, CA 94612
 Site 6 of 6 in cluster AT**

**US BROWNFIELDS 1023620785
 N/A**

**Relative:
 Lower**

US BROWNFIELDS:

Name: UPTOWN AREA
 Address: AREA BOUNDED BY SAN PABLO, TELEGRAPH, 18TH, AND BERKLEY WAY
 City,State,Zip: OAKLAND, CA 94612
 Recipient Name: Oakland, City of
 Grant Type: Cleanup
 Property Number: -
 Parcel size: 12
 Latitude: 37.80805
 Longitude: -122.272874
 HCM Label: -
 Map Scale: -
 Point of Reference: -
 Highlights: Former Use: Laundry, gas station, pants factory, automotive repair, office, residential, parking
 Datum: World Geodetic System of 1984
 Acres Property ID: 28942
 IC Data Access: -
 Start Date: -

**Actual:
 34 ft.**

Map ID
Direction
Distance
Elevation

MAP FINDINGS

Site

Database(s)

EDR ID Number
EPA ID Number

UPTOWN AREA (Continued)

1023620785

Redev Completion Date:	-
Completed Date:	-
Acres Cleaned Up:	-
Cleanup Funding:	-
Cleanup Funding Source:	-
Assessment Funding:	-
Assessment Funding Source:	-
Redevelopment Funding:	167885000
Redev. Funding Source:	Forest City Development
Redev. Funding Entity Name:	Private/Other Funding
Redevelopment Start Date:	11/30/2005
Assessment Funding Entity:	-
Cleanup Funding Entity:	-
Grant Type:	-
Accomplishment Type:	-
Accomplishment Count:	-
Cooperative Agreement Number:	97983501
Start Date:	-
Ownership Entity:	-
Completion Date:	-
Current Owner:	Various, incl. Oakland Redev Agency & Forest City
Did Owner Change:	N
Cleanup Required:	Y
Video Available:	-
Photo Available:	-
Institutional Controls Required:	U
IC Category Proprietary Controls:	-
IC Cat. Info. Devices:	-
IC Cat. Gov. Controls:	-
IC Cat. Enforcement Permit Tools:	-
IC in place date:	-
IC in place:	U
State/tribal program date:	-
State/tribal program ID:	-
State/tribal NFA date:	-
Air cleaned:	-
Asbestos found:	-
Asbestos cleaned:	-
Controlled substance found:	-
Controlled substance cleaned:	-
Drinking water affected:	-
Drinking water cleaned:	-
Groundwater affected:	-
Groundwater cleaned:	-
Lead contaminant found:	-
Lead cleaned up:	-
No media affected:	-
Unknown media affected:	-
Other cleaned up:	-
Other metals found:	-
Other metals cleaned:	-
Other contaminants found:	-
Other contams found description:	-
PAHs found:	-
PAHs cleaned up:	-
PCBs found:	-
PCBs cleaned up:	-

Map ID
 Direction
 Distance
 Elevation

MAP FINDINGS

Site

Database(s)

EDR ID Number
 EPA ID Number

UPTOWN AREA (Continued)

1023620785

Petro products found:	-
Petro products cleaned:	-
Sediments found:	-
Sediments cleaned:	-
Soil affected:	-
Soil cleaned up:	-
Surface water cleaned:	-
VOCs found:	-
VOCs cleaned:	-
Cleanup other description:	-
Num. of cleanup and re-dev. jobs:	-
Past use greenspace acreage:	-
Past use residential acreage:	-
Surface Water:	-
Past use commercial acreage:	-
Past use industrial acreage:	-
Future use greenspace acreage:	-
Future use residential acreage:	-
Future use commercial acreage:	-
Future use industrial acreage:	-
Superfund Fed. landowner flag:	-
Arsenic cleaned up:	-
Cadmium cleaned up:	-
Chromium cleaned up:	-
Copper cleaned up:	-
Iron cleaned up:	-
mercury cleaned up:	-
Nickel Cleaned Up:	-
No clean up:	-
Pesticides cleaned up:	-
Selenium cleaned up:	-
SVOCs cleaned up:	-
Unknown clean up:	-
Arsenic contaminant found:	-
Cadmium contaminant found:	-
Chromium contaminant found:	-
Copper contaminant found:	-
Iron contaminant found:	-
Mercury contaminant found:	-
Nickel contaminant found:	-
No contaminant found:	-
Pesticides contaminant found:	-
Selenium contaminant found:	-
SVOCs contaminant found:	-
Unknown contaminant found:	-
Future Use: Multistory	-
Media affected Bluiding Material:	-
Media affected indoor air:	-
Building material media cleaned up:	-
Indoor air media cleaned up:	-
Unknown media cleaned up:	-
Past Use: Multistory	-
Property Description:	Laundry, gas station, pants factory, automotive repair, office, residential, parking
Below Poverty Number:	3154
Below Poverty Percent:	31.63
Meidan Income:	2671

Map ID
Direction
Distance
Elevation

MAP FINDINGS

Site

Database(s)

EDR ID Number
EPA ID Number

UPTOWN AREA (Continued)

1023620785

Meidan Income Number:	5717
Meidan Income Percent:	57.32
Vacant Housing Number:	763
Vacant Housing Percent:	12.74
Unemployed Number:	691
Unemployed Percent:	6.93
Name:	UPTOWN AREA
Address:	AREA BOUNDED BY SAN PABLO, TELEGRAPH, 18TH, AND BERKLEY WAY
City,State,Zip:	OAKLAND, CA 94612
Recipient Name:	Oakland, City of
Grant Type:	Cleanup
Property Number:	-
Parcel size:	12
Latitude:	37.80805
Longitude:	-122.272874
HCM Label:	-
Map Scale:	-
Point of Reference:	-
Highlights:	Former Use: Laundry, gas station, pants factory, automotive repair, office, residential, parking
Datum:	World Geodetic System of 1984
Acres Property ID:	28942
IC Data Access:	-
Start Date:	-
Redev Completion Date:	-
Completed Date:	-
Acres Cleaned Up:	-
Cleanup Funding:	-
Cleanup Funding Source:	-
Assessment Funding:	-
Assessment Funding Source:	-
Redevelopment Funding:	-
Redev. Funding Source:	-
Redev. Funding Entity Name:	-
Redevelopment Start Date:	-
Assessment Funding Entity:	-
Cleanup Funding Entity:	-
Grant Type:	-
Accomplishment Type:	-
Accomplishment Count:	-
Cooperative Agreement Number:	97983501
Start Date:	-
Ownership Entity:	-
Completion Date:	-
Current Owner:	Various, incl. Oakland Redev Agency & Forest City
Did Owner Change:	N
Cleanup Required:	Y
Video Available:	-
Photo Available:	-
Institutional Controls Required:	U
IC Category Proprietary Controls:	-
IC Cat. Info. Devices:	-
IC Cat. Gov. Controls:	-
IC Cat. Enforcement Permit Tools:	-
IC in place date:	-
IC in place:	U

Map ID
Direction
Distance
Elevation

MAP FINDINGS

Site

Database(s)

EDR ID Number
EPA ID Number

UPTOWN AREA (Continued)

1023620785

State/tribal program date: -
State/tribal program ID: -
State/tribal NFA date: -
Air cleaned: -
Asbestos found: -
Asbestos cleaned: -
Controlled substance found: -
Controlled substance cleaned: -
Drinking water affected: -
Drinking water cleaned: -
Groundwater affected: -
Groundwater cleaned: -
Lead contaminant found: -
Lead cleaned up: -
No media affected: -
Unknown media affected: -
Other cleaned up: -
Other metals found: -
Other metals cleaned: -
Other contaminants found: -
Other contams found description: -
PAHs found: -
PAHs cleaned up: -
PCBs found: -
PCBs cleaned up: -
Petro products found: -
Petro products cleaned: -
Sediments found: -
Sediments cleaned: -
Soil affected: -
Soil cleaned up: -
Surface water cleaned: -
VOCs found: -
VOCs cleaned: -
Cleanup other description: -
Num. of cleanup and re-dev. jobs: -
Past use greenspace acreage: -
Past use residential acreage: -
Surface Water: -
Past use commercial acreage: -
Past use industrial acreage: -
Future use greenspace acreage: -
Future use residential acreage: -
Future use commercial acreage: -
Future use industrial acreage: -
Superfund Fed. landowner flag: -
Arsenic cleaned up: -
Cadmium cleaned up: -
Chromium cleaned up: -
Copper cleaned up: -
Iron cleaned up: -
mercury cleaned up: -
Nickel Cleaned Up: -
No clean up: -
Pesticides cleaned up: -
Selenium cleaned up: -
SVOCs cleaned up: -

Map ID
 Direction
 Distance
 Elevation

MAP FINDINGS

Site

Database(s)

EDR ID Number
 EPA ID Number

UPTOWN AREA (Continued)

1023620785

Unknown clean up:	-
Arsenic contaminant found:	-
Cadmium contaminant found:	-
Chromium contaminant found:	-
Copper contaminant found:	-
Iron contaminant found:	-
Mercury contaminant found:	-
Nickel contaminant found:	-
No contaminant found:	-
Pesticides contaminant found:	-
Selenium contaminant found:	-
SVOCs contaminant found:	-
Unknown contaminant found:	-
Future Use: Multistory	-
Media affected Bluiding Material:	-
Media affected indoor air:	-
Building material media cleaned up:	-
Indoor air media cleaned up:	-
Unknown media cleaned up:	-
Past Use: Multistory	-
Property Description:	Laundry, gas station, pants factory, automotive repair, office, residential, parking
Below Poverty Number:	3154
Below Poverty Percent:	31.63
Meidan Income:	2671
Meidan Income Number:	5717
Meidan Income Percent:	57.32
Vacant Housing Number:	763
Vacant Housing Percent:	12.74
Unemployed Number:	691
Unemployed Percent:	6.93
Name:	UPTOWN AREA
Address:	AREA BOUNDED BY SAN PABLO, TELEGRAPH, 18TH, AND BERKLEY WAY
City,State,Zip:	OAKLAND, CA 94612
Recipient Name:	Oakland, City of
Grant Type:	Cleanup
Property Number:	-
Parcel size:	12
Latitude:	37.80805
Longitude:	-122.272874
HCM Label:	-
Map Scale:	-
Point of Reference:	-
Highlights:	Former Use: Laundry, gas station, pants factory, automotive repair, office, residential, parking
Datum:	World Geodetic System of 1984
Acres Property ID:	28942
IC Data Access:	-
Start Date:	11/30/2005
Redev Completion Date:	-
Completed Date:	-
Acres Cleaned Up:	-
Cleanup Funding:	3636000
Cleanup Funding Source:	Oakland Redevelopment Agency
Assessment Funding:	-
Assessment Funding Source:	-

Map ID
Direction
Distance
Elevation

MAP FINDINGS

Site

Database(s)

EDR ID Number
EPA ID Number

UPTOWN AREA (Continued)

1023620785

Redevelopment Funding:	-
Redev. Funding Source:	-
Redev. Funding Entity Name:	-
Redevelopment Start Date:	-
Assessment Funding Entity:	-
Cleanup Funding Entity:	Local Funding
Grant Type:	-
Accomplishment Type:	-
Accomplishment Count:	-
Cooperative Agreement Number:	97983501
Start Date:	-
Ownership Entity:	-
Completion Date:	-
Current Owner:	Various, incl. Oakland Redev Agency & Forest City
Did Owner Change:	N
Cleanup Required:	Y
Video Available:	-
Photo Available:	-
Institutional Controls Required:	U
IC Category Proprietary Controls:	-
IC Cat. Info. Devices:	-
IC Cat. Gov. Controls:	-
IC Cat. Enforcement Permit Tools:	-
IC in place date:	-
IC in place:	U
State/tribal program date:	-
State/tribal program ID:	-
State/tribal NFA date:	-
Air cleaned:	-
Asbestos found:	-
Asbestos cleaned:	-
Controlled substance found:	-
Controlled substance cleaned:	-
Drinking water affected:	-
Drinking water cleaned:	-
Groundwater affected:	-
Groundwater cleaned:	-
Lead contaminant found:	-
Lead cleaned up:	-
No media affected:	-
Unknown media affected:	-
Other cleaned up:	-
Other metals found:	-
Other metals cleaned:	-
Other contaminants found:	-
Other contaminants found description:	-
PAHs found:	-
PAHs cleaned up:	-
PCBs found:	-
PCBs cleaned up:	-
Petro products found:	-
Petro products cleaned:	-
Sediments found:	-
Sediments cleaned:	-
Soil affected:	-
Soil cleaned up:	-
Surface water cleaned:	-

Map ID
 Direction
 Distance
 Elevation

MAP FINDINGS

Site

Database(s)

EDR ID Number
 EPA ID Number

UPTOWN AREA (Continued)

1023620785

VOCs found:	-
VOCs cleaned:	-
Cleanup other description:	-
Num. of cleanup and re-dev. jobs:	-
Past use greenspace acreage:	-
Past use residential acreage:	-
Surface Water:	-
Past use commercial acreage:	-
Past use industrial acreage:	-
Future use greenspace acreage:	-
Future use residential acreage:	-
Future use commercial acreage:	-
Future use industrial acreage:	-
Superfund Fed. landowner flag:	-
Arsenic cleaned up:	-
Cadmium cleaned up:	-
Chromium cleaned up:	-
Copper cleaned up:	-
Iron cleaned up:	-
mercury cleaned up:	-
Nickel Cleaned Up:	-
No clean up:	-
Pesticides cleaned up:	-
Selenium cleaned up:	-
SVOCs cleaned up:	-
Unknown clean up:	-
Arsenic contaminant found:	-
Cadmium contaminant found:	-
Chromium contaminant found:	-
Copper contaminant found:	-
Iron contaminant found:	-
Mercury contaminant found:	-
Nickel contaminant found:	-
No contaminant found:	-
Pesticides contaminant found:	-
Selenium contaminant found:	-
SVOCs contaminant found:	-
Unknown contaminant found:	-
Future Use: Multistory	-
Media affected Bluiding Material:	-
Media affected indoor air:	-
Building material media cleaned up:	-
Indoor air media cleaned up:	-
Unknown media cleaned up:	-
Past Use: Multistory	-
Property Description:	Laundry, gas station, pants factory, automotive repair, office, residential, parking
Below Poverty Number:	3154
Below Poverty Percent:	31.63
Meidan Income:	2671
Meidan Income Number:	5717
Meidan Income Percent:	57.32
Vacant Housing Number:	763
Vacant Housing Percent:	12.74
Unemployed Number:	691
Unemployed Percent:	6.93

Map ID
 Direction
 Distance
 Elevation

MAP FINDINGS

Site

Database(s)

EDR ID Number
 EPA ID Number

UPTOWN AREA (Continued)

1023620785

Name:	UPTOWN AREA
Address:	AREA BOUNDED BY SAN PABLO, TELEGRAPH, 18TH, AND BERKLEY WAY
City,State,Zip:	OAKLAND, CA 94612
Recipient Name:	Oakland, City of
Grant Type:	Cleanup
Property Number:	-
Parcel size:	12
Latitude:	37.80805
Longitude:	-122.272874
HCM Label:	-
Map Scale:	-
Point of Reference:	-
Highlights:	Former Use: Laundry, gas station, pants factory, automotive repair, office, residential, parking
Datum:	World Geodetic System of 1984
Acres Property ID:	28942
IC Data Access:	-
Start Date:	-
Redev Completion Date:	-
Completed Date:	-
Acres Cleaned Up:	-
Cleanup Funding:	-
Cleanup Funding Source:	-
Assessment Funding:	-
Assessment Funding Source:	-
Redevelopment Funding:	44115000
Redev. Funding Source:	Oakland Redevelopment Agency
Redev. Funding Entity Name:	Local Funding
Redevelopment Start Date:	11/30/2005
Assessment Funding Entity:	-
Cleanup Funding Entity:	-
Grant Type:	-
Accomplishment Type:	-
Accomplishment Count:	-
Cooperative Agreement Number:	97983501
Start Date:	-
Ownership Entity:	-
Completion Date:	-
Current Owner:	Various, incl. Oakland Redev Agency & Forest City
Did Owner Change:	N
Cleanup Required:	Y
Video Available:	-
Photo Available:	-
Institutional Controls Required:	U
IC Category Proprietary Controls:	-
IC Cat. Info. Devices:	-
IC Cat. Gov. Controls:	-
IC Cat. Enforcement Permit Tools:	-
IC in place date:	-
IC in place:	U
State/tribal program date:	-
State/tribal program ID:	-
State/tribal NFA date:	-
Air cleaned:	-
Asbestos found:	-
Asbestos cleaned:	-
Controlled substance found:	-

Map ID
Direction
Distance
Elevation

MAP FINDINGS

Site

Database(s)

EDR ID Number
EPA ID Number

UPTOWN AREA (Continued)

1023620785

Controlled substance cleaned: -
Drinking water affected: -
Drinking water cleaned: -
Groundwater affected: -
Groundwater cleaned: -
Lead contaminant found: -
Lead cleaned up: -
No media affected: -
Unknown media affected: -
Other cleaned up: -
Other metals found: -
Other metals cleaned: -
Other contaminants found: -
Other contams found description: -
PAHs found: -
PAHs cleaned up: -
PCBs found: -
PCBs cleaned up: -
Petro products found: -
Petro products cleaned: -
Sediments found: -
Sediments cleaned: -
Soil affected: -
Soil cleaned up: -
Surface water cleaned: -
VOCs found: -
VOCs cleaned: -
Cleanup other description: -
Num. of cleanup and re-dev. jobs: -
Past use greenspace acreage: -
Past use residential acreage: -
Surface Water: -
Past use commercial acreage: -
Past use industrial acreage: -
Future use greenspace acreage: -
Future use residential acreage: -
Future use commercial acreage: -
Future use industrial acreage: -
Superfund Fed. landowner flag: -
Arsenic cleaned up: -
Cadmium cleaned up: -
Chromium cleaned up: -
Copper cleaned up: -
Iron cleaned up: -
mercury cleaned up: -
Nickel Cleaned Up: -
No clean up: -
Pesticides cleaned up: -
Selenium cleaned up: -
SVOCs cleaned up: -
Unknown clean up: -
Arsenic contaminant found: -
Cadmium contaminant found: -
Chromium contaminant found: -
Copper contaminant found: -
Iron contaminant found: -
Mercury contaminant found: -

Map ID
Direction
Distance
Elevation

MAP FINDINGS

Site

Database(s)

EDR ID Number
EPA ID Number

UPTOWN AREA (Continued)

1023620785

Nickel contaminant found: -
No contaminant found: -
Pesticides contaminant found: -
Selenium contaminant found: -
SVOCs contaminant found: -
Unknown contaminant found: -
Future Use: Multistory -
Media affected Bluiding Material: -
Media affected indoor air: -
Building material media cleaned up: -
Indoor air media cleaned up: -
Unknown media cleaned up: -
Past Use: Multistory -
Property Description: Laundry, gas station, pants factory, automotive repair, office, residential, parking
Below Poverty Number: 3154
Below Poverty Percent: 31.63
Meidan Income: 2671
Meidan Income Number: 5717
Meidan Income Percent: 57.32
Vacant Housing Number: 763
Vacant Housing Percent: 12.74
Unemployed Number: 691
Unemployed Percent: 6.93
Name: UPTOWN AREA
Address: AREA BOUNDED BY SAN PABLO, TELEGRAPH, 18TH, AND BERKLEY WAY
City,State,Zip: OAKLAND, CA 94612
Recipient Name: Oakland, City of
Grant Type: Cleanup
Property Number: -
Parcel size: 12
Latitude: 37.80805
Longitude: -122.272874
HCM Label: -
Map Scale: -
Point of Reference: -
Highlights: Former Use: Laundry, gas station, pants factory, automotive repair, office, residential, parking
Datum: World Geodetic System of 1984
Acres Property ID: 28942
IC Data Access: -
Start Date: -
Redev Completion Date: -
Completed Date: -
Acres Cleaned Up: -
Cleanup Funding: -
Cleanup Funding Source: -
Assessment Funding: -
Assessment Funding Source: -
Redevelopment Funding: 6300000
Redev. Funding Source: City of Oakland
Redev. Funding Entity Name: Local Funding
Redevelopment Start Date: 11/30/2005
Assessment Funding Entity: -
Cleanup Funding Entity: -
Grant Type: -

Map ID
Direction
Distance
Elevation

MAP FINDINGS

Site

Database(s)

EDR ID Number
EPA ID Number

UPTOWN AREA (Continued)

1023620785

Accomplishment Type:	-
Accomplishment Count:	-
Cooperative Agreement Number:	97983501
Start Date:	-
Ownership Entity:	-
Completion Date:	-
Current Owner:	Various, incl. Oakland Redev Agency & Forest City
Did Owner Change:	N
Cleanup Required:	Y
Video Available:	-
Photo Available:	-
Institutional Controls Required:	U
IC Category Proprietary Controls:	-
IC Cat. Info. Devices:	-
IC Cat. Gov. Controls:	-
IC Cat. Enforcement Permit Tools:	-
IC in place date:	-
IC in place:	U
State/tribal program date:	-
State/tribal program ID:	-
State/tribal NFA date:	-
Air cleaned:	-
Asbestos found:	-
Asbestos cleaned:	-
Controlled substance found:	-
Controlled substance cleaned:	-
Drinking water affected:	-
Drinking water cleaned:	-
Groundwater affected:	-
Groundwater cleaned:	-
Lead contaminant found:	-
Lead cleaned up:	-
No media affected:	-
Unknown media affected:	-
Other cleaned up:	-
Other metals found:	-
Other metals cleaned:	-
Other contaminants found:	-
Other contams found description:	-
PAHs found:	-
PAHs cleaned up:	-
PCBs found:	-
PCBs cleaned up:	-
Petro products found:	-
Petro products cleaned:	-
Sediments found:	-
Sediments cleaned:	-
Soil affected:	-
Soil cleaned up:	-
Surface water cleaned:	-
VOCs found:	-
VOCs cleaned:	-
Cleanup other description:	-
Num. of cleanup and re-dev. jobs:	-
Past use greenspace acreage:	-
Past use residential acreage:	-
Surface Water:	-

Map ID
 Direction
 Distance
 Elevation

MAP FINDINGS

Site

Database(s)

EDR ID Number
 EPA ID Number

UPTOWN AREA (Continued)

1023620785

Past use commercial acreage:	-
Past use industrial acreage:	-
Future use greenspace acreage:	-
Future use residential acreage:	-
Future use commercial acreage:	-
Future use industrial acreage:	-
Superfund Fed. landowner flag:	-
Arsenic cleaned up:	-
Cadmium cleaned up:	-
Chromium cleaned up:	-
Copper cleaned up:	-
Iron cleaned up:	-
mercury cleaned up:	-
Nickel Cleaned Up:	-
No clean up:	-
Pesticides cleaned up:	-
Selenium cleaned up:	-
SVOCs cleaned up:	-
Unknown clean up:	-
Arsenic contaminant found:	-
Cadmium contaminant found:	-
Chromium contaminant found:	-
Copper contaminant found:	-
Iron contaminant found:	-
Mercury contaminant found:	-
Nickel contaminant found:	-
No contaminant found:	-
Pesticides contaminant found:	-
Selenium contaminant found:	-
SVOCs contaminant found:	-
Unknown contaminant found:	-
Future Use: Multistory	-
Media affected Bluiding Material:	-
Media affected indoor air:	-
Building material media cleaned up:	-
Indoor air media cleaned up:	-
Unknown media cleaned up:	-
Past Use: Multistory	-
Property Description:	Laundry, gas station, pants factory, automotive repair, office, residential, parking
Below Poverty Number:	3154
Below Poverty Percent:	31.63
Meidan Income:	2671
Meidan Income Number:	5717
Meidan Income Percent:	57.32
Vacant Housing Number:	763
Vacant Housing Percent:	12.74
Unemployed Number:	691
Unemployed Percent:	6.93
Name:	UPTOWN AREA
Address:	AREA BOUNDED BY SAN PABLO, TELEGRAPH, 18TH, AND BERKLEY WAY
City,State,Zip:	OAKLAND, CA 94612
Recipient Name:	Oakland, City of
Grant Type:	Cleanup
Property Number:	-
Parcel size:	12

Map ID
 Direction
 Distance
 Elevation

MAP FINDINGS

Site

Database(s)

EDR ID Number
 EPA ID Number

UPTOWN AREA (Continued)

1023620785

Latitude:	37.80805
Longitude:	-122.272874
HCM Label:	-
Map Scale:	-
Point of Reference:	-
Highlights:	Former Use: Laundry, gas station, pants factory, automotive repair, office, residential, parking
Datum:	World Geodetic System of 1984
Acres Property ID:	28942
IC Data Access:	-
Start Date:	11/30/2005
Redev Completion Date:	-
Completed Date:	-
Acres Cleaned Up:	-
Cleanup Funding:	1250000
Cleanup Funding Source:	Forest City Development
Assessment Funding:	-
Assessment Funding Source:	-
Redevelopment Funding:	-
Redev. Funding Source:	-
Redev. Funding Entity Name:	-
Redevelopment Start Date:	-
Assessment Funding Entity:	-
Cleanup Funding Entity:	Private/Other Funding
Grant Type:	-
Accomplishment Type:	-
Accomplishment Count:	-
Cooperative Agreement Number:	97983501
Start Date:	-
Ownership Entity:	-
Completion Date:	-
Current Owner:	Various, incl. Oakland Redev Agency & Forest City
Did Owner Change:	N
Cleanup Required:	Y
Video Available:	-
Photo Available:	-
Institutional Controls Required:	U
IC Category Proprietary Controls:	-
IC Cat. Info. Devices:	-
IC Cat. Gov. Controls:	-
IC Cat. Enforcement Permit Tools:	-
IC in place date:	-
IC in place:	U
State/tribal program date:	-
State/tribal program ID:	-
State/tribal NFA date:	-
Air cleaned:	-
Asbestos found:	-
Asbestos cleaned:	-
Controlled substance found:	-
Controlled substance cleaned:	-
Drinking water affected:	-
Drinking water cleaned:	-
Groundwater affected:	-
Groundwater cleaned:	-
Lead contaminant found:	-
Lead cleaned up:	-

Map ID
Direction
Distance
Elevation

MAP FINDINGS

Site

Database(s)

EDR ID Number
EPA ID Number

UPTOWN AREA (Continued)

1023620785

No media affected: -
Unknown media affected: -
Other cleaned up: -
Other metals found: -
Other metals cleaned: -
Other contaminants found: -
Other contams found description: -
PAHs found: -
PAHs cleaned up: -
PCBs found: -
PCBs cleaned up: -
Petro products found: -
Petro products cleaned: -
Sediments found: -
Sediments cleaned: -
Soil affected: -
Soil cleaned up: -
Surface water cleaned: -
VOCs found: -
VOCs cleaned: -
Cleanup other description: -
Num. of cleanup and re-dev. jobs: -
Past use greenspace acreage: -
Past use residential acreage: -
Surface Water: -
Past use commercial acreage: -
Past use industrial acreage: -
Future use greenspace acreage: -
Future use residential acreage: -
Future use commercial acreage: -
Future use industrial acreage: -
Superfund Fed. landowner flag: -
Arsenic cleaned up: -
Cadmium cleaned up: -
Chromium cleaned up: -
Copper cleaned up: -
Iron cleaned up: -
mercury cleaned up: -
Nickel Cleaned Up: -
No clean up: -
Pesticides cleaned up: -
Selenium cleaned up: -
SVOCs cleaned up: -
Unknown clean up: -
Arsenic contaminant found: -
Cadmium contaminant found: -
Chromium contaminant found: -
Copper contaminant found: -
Iron contaminant found: -
Mercury contaminant found: -
Nickel contaminant found: -
No contaminant found: -
Pesticides contaminant found: -
Selenium contaminant found: -
SVOCs contaminant found: -
Unknown contaminant found: -
Future Use: Multistory -

Map ID
 Direction
 Distance
 Elevation

MAP FINDINGS

Site

Database(s)

EDR ID Number
 EPA ID Number

UPTOWN AREA (Continued)

1023620785

Media affected Bluiding Material: -
 Media affected indoor air: -
 Building material media cleaned up: -
 Indoor air media cleaned up: -
 Unknown media cleaned up: -
 Past Use: Multistory -
 Property Description: Laundry, gas station, pants factory, automotive repair, office, residential, parking
 Below Poverty Number: 3154
 Below Poverty Percent: 31.63
 Meidan Income: 2671
 Meidan Income Number: 5717
 Meidan Income Percent: 57.32
 Vacant Housing Number: 763
 Vacant Housing Percent: 12.74
 Unemployed Number: 691
 Unemployed Percent: 6.93

**AV320
 NW
 1/4-1/2
 0.425 mi.
 2243 ft.**

**566 WILLIAM STREET
 566 WILLIAM STREET
 OAKLAND, CA 94612
 Site 9 of 28 in cluster AV**

**US BROWNFIELDS 1016346767
 FINDS N/A**

**Relative:
 Lower
 Actual:
 27 ft.**

US BROWNFIELDS:
 Name: 566 WILLIAM STREET
 Address: 566 WILLIAM STREET
 City,State,Zip: OAKLAND, CA 94612
 Recipient Name: Oakland, City of
 Grant Type: Assessment
 Property Number: 008-0644-011
 Parcel size: 0.07
 Latitude: 37.8091698
 Longitude: -122.2711531
 HCM Label: Address Matching-House Number
 Map Scale: 1:24,000
 Point of Reference: Entrance Point of a Facility or Station
 Highlights: Former Use: Hospital, parking, and residential
 Datum: World Geodetic System of 1984
 Acres Property ID: 28064
 IC Data Access: -
 Start Date: -
 Redev Completion Date: -
 Completed Date: -
 Acres Cleaned Up: -
 Cleanup Funding: -
 Cleanup Funding Source: -
 Assessment Funding: -
 Assessment Funding Source: -
 Redevelopment Funding: -
 Redev. Funding Source: -
 Redev. Funding Entity Name: -
 Redevelopment Start Date: -
 Assessment Funding Entity: -
 Cleanup Funding Entity: -
 Grant Type: -
 Accomplishment Type: -
 Accomplishment Count: -

Map ID
Direction
Distance
Elevation

MAP FINDINGS

Site

Database(s)

EDR ID Number
EPA ID Number

566 WILLIAM STREET (Continued)

1016346767

Cooperative Agreement Number:	97983401
Start Date:	-
Ownership Entity:	Government
Completion Date:	-
Current Owner:	Oakland Redevelopment Agency
Did Owner Change:	Y
Cleanup Required:	U
Video Available:	N
Photo Available:	N
Institutional Controls Required:	U
IC Category Proprietary Controls:	-
IC Cat. Info. Devices:	-
IC Cat. Gov. Controls:	-
IC Cat. Enforcement Permit Tools:	-
IC in place date:	-
IC in place:	U
State/tribal program date:	-
State/tribal program ID:	-
State/tribal NFA date:	-
Air cleaned:	-
Asbestos found:	-
Asbestos cleaned:	-
Controlled substance found:	-
Controlled substance cleaned:	-
Drinking water affected:	-
Drinking water cleaned:	-
Groundwater affected:	Y
Groundwater cleaned:	Y
Lead contaminant found:	-
Lead cleaned up:	-
No media affected:	-
Unknown media affected:	-
Other cleaned up:	-
Other metals found:	-
Other metals cleaned:	-
Other contaminants found:	-
Other contams found description:	-
PAHs found:	-
PAHs cleaned up:	-
PCBs found:	-
PCBs cleaned up:	-
Petro products found:	-
Petro products cleaned:	-
Sediments found:	-
Sediments cleaned:	-
Soil affected:	-
Soil cleaned up:	-
Surface water cleaned:	-
VOCs found:	Y
VOCs cleaned:	Y
Cleanup other description:	-
Num. of cleanup and re-dev. jobs:	-
Past use greenspace acreage:	-
Past use residential acreage:	-
Surface Water:	-
Past use commercial acreage:	-
Past use industrial acreage:	-

Map ID
Direction
Distance
Elevation

MAP FINDINGS

Site

Database(s)

EDR ID Number
EPA ID Number

566 WILLIAM STREET (Continued)

1016346767

Future use greenspace acreage:	-
Future use residential acreage:	-
Future use commercial acreage:	-
Future use industrial acreage:	-
Superfund Fed. landowner flag:	U
Arsenic cleaned up:	-
Cadmium cleaned up:	-
Chromium cleaned up:	-
Copper cleaned up:	-
Iron cleaned up:	-
mercury cleaned up:	-
Nickel Cleaned Up:	-
No clean up:	-
Pesticides cleaned up:	-
Selenium cleaned up:	-
SVOCs cleaned up:	-
Unknown clean up:	-
Arsenic contaminant found:	-
Cadmium contaminant found:	-
Chromium contaminant found:	-
Copper contaminant found:	-
Iron contaminant found:	-
Mercury contaminant found:	-
Nickel contaminant found:	-
No contaminant found:	-
Pesticides contaminant found:	-
Selenium contaminant found:	-
SVOCs contaminant found:	-
Unknown contaminant found:	-
Future Use: Multistory	-
Media affected Bluiding Material:	-
Media affected indoor air:	-
Building material media cleaned up:	-
Indoor air media cleaned up:	-
Unknown media cleaned up:	-
Past Use: Multistory	-
Property Description:	Hospital, parking, and residential
Below Poverty Number:	3057
Below Poverty Percent:	33.22
Meidan Income:	4321
Meidan Income Number:	5277
Meidan Income Percent:	57.35
Vacant Housing Number:	733
Vacant Housing Percent:	12.96
Unemployed Number:	601
Unemployed Percent:	6.53
Name:	566 WILLIAM STREET
Address:	566 WILLIAM STREET
City,State,Zip:	OAKLAND, CA 94612
Recipient Name:	Oakland, City of
Grant Type:	Assessment
Property Number:	008-0644-011
Parcel size:	0.07
Latitude:	37.8091698
Longitude:	-122.2711531
HCM Label:	Address Matching-House Number

Map ID
Direction
Distance
Elevation

MAP FINDINGS

Site

Database(s)

EDR ID Number
EPA ID Number

566 WILLIAM STREET (Continued)

1016346767

Map Scale:	1:24,000
Point of Reference:	Entrance Point of a Facility or Station
Highlights:	Former Use: Hospital, parking, and residential
Datum:	World Geodetic System of 1984
Acres Property ID:	28064
IC Data Access:	-
Start Date:	-
Redev Completion Date:	-
Completed Date:	-
Acres Cleaned Up:	-
Cleanup Funding:	-
Cleanup Funding Source:	-
Assessment Funding:	-
Assessment Funding Source:	-
Redevelopment Funding:	-
Redev. Funding Source:	-
Redev. Funding Entity Name:	-
Redevelopment Start Date:	-
Assessment Funding Entity:	-
Cleanup Funding Entity:	-
Grant Type:	-
Accomplishment Type:	Supplemental Assessment
Accomplishment Count:	N
Cooperative Agreement Number:	97983401
Start Date:	7/1/2005
Ownership Entity:	Government
Completion Date:	7/1/2005
Current Owner:	Oakland Redevelopment Agency
Did Owner Change:	Y
Cleanup Required:	U
Video Available:	N
Photo Available:	N
Institutional Controls Required:	U
IC Category Proprietary Controls:	-
IC Cat. Info. Devices:	-
IC Cat. Gov. Controls:	-
IC Cat. Enforcement Permit Tools:	-
IC in place date:	-
IC in place:	U
State/tribal program date:	-
State/tribal program ID:	-
State/tribal NFA date:	-
Air cleaned:	-
Asbestos found:	-
Asbestos cleaned:	-
Controlled substance found:	-
Controlled substance cleaned:	-
Drinking water affected:	-
Drinking water cleaned:	-
Groundwater affected:	Y
Groundwater cleaned:	Y
Lead contaminant found:	-
Lead cleaned up:	-
No media affected:	-
Unknown media affected:	-
Other cleaned up:	-
Other metals found:	-

Map ID
Direction
Distance
Elevation

MAP FINDINGS

Site

Database(s)

EDR ID Number
EPA ID Number

566 WILLIAM STREET (Continued)

1016346767

Other metals cleaned:	-
Other contaminants found:	-
Other contams found description:	-
PAHs found:	-
PAHs cleaned up:	-
PCBs found:	-
PCBs cleaned up:	-
Petro products found:	-
Petro products cleaned:	-
Sediments found:	-
Sediments cleaned:	-
Soil affected:	-
Soil cleaned up:	-
Surface water cleaned:	-
VOCs found:	Y
VOCs cleaned:	Y
Cleanup other description:	-
Num. of cleanup and re-dev. jobs:	-
Past use greenspace acreage:	-
Past use residential acreage:	-
Surface Water:	-
Past use commercial acreage:	-
Past use industrial acreage:	-
Future use greenspace acreage:	-
Future use residential acreage:	-
Future use commercial acreage:	-
Future use industrial acreage:	-
Superfund Fed. landowner flag:	U
Arsenic cleaned up:	-
Cadmium cleaned up:	-
Chromium cleaned up:	-
Copper cleaned up:	-
Iron cleaned up:	-
mercury cleaned up:	-
Nickel Cleaned Up:	-
No clean up:	-
Pesticides cleaned up:	-
Selenium cleaned up:	-
SVOCs cleaned up:	-
Unknown clean up:	-
Arsenic contaminant found:	-
Cadmium contaminant found:	-
Chromium contaminant found:	-
Copper contaminant found:	-
Iron contaminant found:	-
Mercury contaminant found:	-
Nickel contaminant found:	-
No contaminant found:	-
Pesticides contaminant found:	-
Selenium contaminant found:	-
SVOCs contaminant found:	-
Unknown contaminant found:	-
Future Use: Multistory	-
Media affected Bluiding Material:	-
Media affected indoor air:	-
Building material media cleaned up:	-
Indoor air media cleaned up:	-

Map ID
 Direction
 Distance
 Elevation

MAP FINDINGS

Site

Database(s)

EDR ID Number
 EPA ID Number

566 WILLIAM STREET (Continued)

1016346767

Unknown media cleaned up:	-
Past Use: Multistory	-
Property Description:	Hospital, parking, and residential
Below Poverty Number:	3057
Below Poverty Percent:	33.22
Meidan Income:	4321
Meidan Income Number:	5277
Meidan Income Percent:	57.35
Vacant Housing Number:	733
Vacant Housing Percent:	12.96
Unemployed Number:	601
Unemployed Percent:	6.53
Name:	566 WILLIAM STREET
Address:	566 WILLIAM STREET
City,State,Zip:	OAKLAND, CA 94612
Recipient Name:	Oakland, City of
Grant Type:	Assessment
Property Number:	008-0644-011
Parcel size:	0.07
Latitude:	37.8091698
Longitude:	-122.2711531
HCM Label:	Address Matching-House Number
Map Scale:	1:24,000
Point of Reference:	Entrance Point of a Facility or Station
Highlights:	Former Use: Hospital, parking, and residential
Datum:	World Geodetic System of 1984
Acres Property ID:	28064
IC Data Access:	-
Start Date:	-
Redev Completion Date:	-
Completed Date:	-
Acres Cleaned Up:	-
Cleanup Funding:	-
Cleanup Funding Source:	-
Assessment Funding:	3773.58
Assessment Funding Source:	-
Redevelopment Funding:	-
Redev. Funding Source:	-
Redev. Funding Entity Name:	-
Redevelopment Start Date:	-
Assessment Funding Entity:	US EPA - Brownfields Assessment Cooperative Agreement
Cleanup Funding Entity:	-
Grant Type:	-
Accomplishment Type:	Phase II Environmental Assessment
Accomplishment Count:	Y
Cooperative Agreement Number:	97983401
Start Date:	7/1/2005
Ownership Entity:	Government
Completion Date:	7/1/2005
Current Owner:	Oakland Redevelopment Agency
Did Owner Change:	Y
Cleanup Required:	U
Video Available:	N
Photo Available:	N
Institutional Controls Required:	U
IC Category Proprietary Controls:	-

Map ID
Direction
Distance
Elevation

MAP FINDINGS

Site

Database(s)

EDR ID Number
EPA ID Number

566 WILLIAM STREET (Continued)

1016346767

IC Cat. Info. Devices:	-
IC Cat. Gov. Controls:	-
IC Cat. Enforcement Permit Tools:	-
IC in place date:	-
IC in place:	U
State/tribal program date:	-
State/tribal program ID:	-
State/tribal NFA date:	-
Air cleaned:	-
Asbestos found:	-
Asbestos cleaned:	-
Controlled substance found:	-
Controlled substance cleaned:	-
Drinking water affected:	-
Drinking water cleaned:	-
Groundwater affected:	Y
Groundwater cleaned:	Y
Lead contaminant found:	-
Lead cleaned up:	-
No media affected:	-
Unknown media affected:	-
Other cleaned up:	-
Other metals found:	-
Other metals cleaned:	-
Other contaminants found:	-
Other contams found description:	-
PAHs found:	-
PAHs cleaned up:	-
PCBs found:	-
PCBs cleaned up:	-
Petro products found:	-
Petro products cleaned:	-
Sediments found:	-
Sediments cleaned:	-
Soil affected:	-
Soil cleaned up:	-
Surface water cleaned:	-
VOCs found:	Y
VOCs cleaned:	Y
Cleanup other description:	-
Num. of cleanup and re-dev. jobs:	-
Past use greenspace acreage:	-
Past use residential acreage:	-
Surface Water:	-
Past use commercial acreage:	-
Past use industrial acreage:	-
Future use greenspace acreage:	-
Future use residential acreage:	-
Future use commercial acreage:	-
Future use industrial acreage:	-
Superfund Fed. landowner flag:	U
Arsenic cleaned up:	-
Cadmium cleaned up:	-
Chromium cleaned up:	-
Copper cleaned up:	-
Iron cleaned up:	-
mercury cleaned up:	-

Map ID
Direction
Distance
Elevation

MAP FINDINGS

Site

Database(s)

EDR ID Number
EPA ID Number

566 WILLIAM STREET (Continued)

1016346767

Nickel Cleaned Up:	-
No clean up:	-
Pesticides cleaned up:	-
Selenium cleaned up:	-
SVOCs cleaned up:	-
Unknown clean up:	-
Arsenic contaminant found:	-
Cadmium contaminant found:	-
Chromium contaminant found:	-
Copper contaminant found:	-
Iron contaminant found:	-
Mercury contaminant found:	-
Nickel contaminant found:	-
No contaminant found:	-
Pesticides contaminant found:	-
Selenium contaminant found:	-
SVOCs contaminant found:	-
Unknown contaminant found:	-
Future Use: Multistory	-
Media affected Bluiding Material:	-
Media affected indoor air:	-
Building material media cleaned up:	-
Indoor air media cleaned up:	-
Unknown media cleaned up:	-
Past Use: Multistory	-
Property Description:	Hospital, parking, and residential
Below Poverty Number:	3057
Below Poverty Percent:	33.22
Meidan Income:	4321
Meidan Income Number:	5277
Meidan Income Percent:	57.35
Vacant Housing Number:	733
Vacant Housing Percent:	12.96
Unemployed Number:	601
Unemployed Percent:	6.53

FINDS:

Registry ID: 110038712239

[Click Here for FRS Facility Detail Report:](#)

Environmental Interest/Information System:

US EPA Assessment, Cleanup and Redevelopment Exchange System (ACRES) is a federal online database for Brownfields Grantees to electronically submit data directly to EPA.

[Click this hyperlink](#) while viewing on your computer to access additional FINDS: detail in the EDR Site Report.

Map ID
 Direction
 Distance
 Elevation

MAP FINDINGS

Site

Database(s)

EDR ID Number
 EPA ID Number

AV321 **529 20TH STREET PARCEL 039**
NW **529 20TH STREET**
1/4-1/2 **OAKLAND, CA 94612**
0.425 mi.
2243 ft. **Site 10 of 28 in cluster AV**

US BROWNFIELDS **1016346690**
FINDS **N/A**

Relative: US BROWNFIELDS:
Lower Name: 529 20TH STREET PARCEL 039
 Address: 529 20TH STREET
Actual: City,State,Zip: OAKLAND, CA 94612
23 ft. Recipient Name: Oakland, City of
 Grant Type: Assessment
 Property Number: 008-0644-039
 Parcel size: 0.05
 Latitude: 37.8096863
 Longitude: -122.270256
 HCM Label: Address Matching-House Number
 Map Scale: 1:24,000
 Point of Reference: Entrance Point of a Facility or Station
 Highlights: Former Use: Parking lot
 Datum: World Geodetic System of 1984
 Acres Property ID: 28006
 IC Data Access: -
 Start Date: -
 Redev Completion Date: -
 Completed Date: -
 Acres Cleaned Up: -
 Cleanup Funding: -
 Cleanup Funding Source: -
 Assessment Funding: -
 Assessment Funding Source: -
 Redevelopment Funding: -
 Redev. Funding Source: -
 Redev. Funding Entity Name: -
 Redevelopment Start Date: -
 Assessment Funding Entity: -
 Cleanup Funding Entity: -
 Grant Type: -
 Accomplishment Type: -
 Accomplishment Count: -
 Cooperative Agreement Number: 97983401
 Start Date: -
 Ownership Entity: Government
 Completion Date: -
 Current Owner: Oakland Redevelopment Agency
 Did Owner Change: Y
 Cleanup Required: U
 Video Available: N
 Photo Available: N
 Institutional Controls Required: U
 IC Category Proprietary Controls: -
 IC Cat. Info. Devices: -
 IC Cat. Gov. Controls: -
 IC Cat. Enforcement Permit Tools: -
 IC in place date: -
 IC in place: U
 State/tribal program date: -
 State/tribal program ID: -
 State/tribal NFA date: -

Map ID
 Direction
 Distance
 Elevation

MAP FINDINGS

Site

Database(s)

EDR ID Number
 EPA ID Number

529 20TH STREET PARCEL 039 (Continued)

1016346690

Air cleaned:	-
Asbestos found:	-
Asbestos cleaned:	-
Controlled substance found:	-
Controlled substance cleaned:	-
Drinking water affected:	-
Drinking water cleaned:	-
Groundwater affected:	Y
Groundwater cleaned:	Y
Lead contaminant found:	-
Lead cleaned up:	-
No media affected:	-
Unknown media affected:	-
Other cleaned up:	-
Other metals found:	-
Other metals cleaned:	-
Other contaminants found:	-
Other contams found description:	-
PAHs found:	-
PAHs cleaned up:	-
PCBs found:	-
PCBs cleaned up:	-
Petro products found:	-
Petro products cleaned:	-
Sediments found:	-
Sediments cleaned:	-
Soil affected:	-
Soil cleaned up:	-
Surface water cleaned:	-
VOCs found:	Y
VOCs cleaned:	Y
Cleanup other description:	-
Num. of cleanup and re-dev. jobs:	-
Past use greenspace acreage:	-
Past use residential acreage:	-
Surface Water:	-
Past use commercial acreage:	-
Past use industrial acreage:	-
Future use greenspace acreage:	-
Future use residential acreage:	-
Future use commercial acreage:	-
Future use industrial acreage:	-
Superfund Fed. landowner flag:	U
Arsenic cleaned up:	-
Cadmium cleaned up:	-
Chromium cleaned up:	-
Copper cleaned up:	-
Iron cleaned up:	-
mercury cleaned up:	-
Nickel Cleaned Up:	-
No clean up:	-
Pesticides cleaned up:	-
Selenium cleaned up:	-
SVOCs cleaned up:	-
Unknown clean up:	-
Arsenic contaminant found:	-
Cadmium contaminant found:	-

Map ID
 Direction
 Distance
 Elevation

MAP FINDINGS

Site

Database(s)

EDR ID Number
 EPA ID Number

529 20TH STREET PARCEL 039 (Continued)

1016346690

Chromium contaminant found:	-
Copper contaminant found:	-
Iron contaminant found:	-
Mercury contaminant found:	-
Nickel contaminant found:	-
No contaminant found:	-
Pesticides contaminant found:	-
Selenium contaminant found:	-
SVOCs contaminant found:	-
Unknown contaminant found:	-
Future Use: Multistory	-
Media affected Bluiding Material:	-
Media affected indoor air:	-
Building material media cleaned up:	-
Indoor air media cleaned up:	-
Unknown media cleaned up:	-
Past Use: Multistory	-
Property Description:	Parking lot
Below Poverty Number:	3044
Below Poverty Percent:	33.62
Meidan Income:	5100
Meidan Income Number:	5195
Meidan Income Percent:	57.38
Vacant Housing Number:	718
Vacant Housing Percent:	12.96
Unemployed Number:	581
Unemployed Percent:	6.42
Name:	529 20TH STREET PARCEL 039
Address:	529 20TH STREET
City,State,Zip:	OAKLAND, CA 94612
Recipient Name:	Oakland, City of
Grant Type:	Assessment
Property Number:	008-0644-039
Parcel size:	0.05
Latitude:	37.8096863
Longitude:	-122.270256
HCM Label:	Address Matching-House Number
Map Scale:	1:24,000
Point of Reference:	Entrance Point of a Facility or Station
Highlights:	Former Use: Parking lot
Datum:	World Geodetic System of 1984
Acres Property ID:	28006
IC Data Access:	-
Start Date:	-
Redev Completion Date:	-
Completed Date:	-
Acres Cleaned Up:	-
Cleanup Funding:	-
Cleanup Funding Source:	-
Assessment Funding:	3773.58
Assessment Funding Source:	-
Redevelopment Funding:	-
Redev. Funding Source:	-
Redev. Funding Entity Name:	-
Redevelopment Start Date:	-
Assessment Funding Entity:	US EPA - Brownfields Assessment Cooperative Agreement

Map ID
Direction
Distance
Elevation

MAP FINDINGS

Site

Database(s)

EDR ID Number
EPA ID Number

529 20TH STREET PARCEL 039 (Continued)

1016346690

Cleanup Funding Entity:	-
Grant Type:	-
Accomplishment Type:	Phase II Environmental Assessment
Accomplishment Count:	Y
Cooperative Agreement Number:	97983401
Start Date:	7/1/2005
Ownership Entity:	Government
Completion Date:	7/1/2005
Current Owner:	Oakland Redevelopment Agency
Did Owner Change:	Y
Cleanup Required:	U
Video Available:	N
Photo Available:	N
Institutional Controls Required:	U
IC Category Proprietary Controls:	-
IC Cat. Info. Devices:	-
IC Cat. Gov. Controls:	-
IC Cat. Enforcement Permit Tools:	-
IC in place date:	-
IC in place:	U
State/tribal program date:	-
State/tribal program ID:	-
State/tribal NFA date:	-
Air cleaned:	-
Asbestos found:	-
Asbestos cleaned:	-
Controlled substance found:	-
Controlled substance cleaned:	-
Drinking water affected:	-
Drinking water cleaned:	-
Groundwater affected:	Y
Groundwater cleaned:	Y
Lead contaminant found:	-
Lead cleaned up:	-
No media affected:	-
Unknown media affected:	-
Other cleaned up:	-
Other metals found:	-
Other metals cleaned:	-
Other contaminants found:	-
Other contams found description:	-
PAHs found:	-
PAHs cleaned up:	-
PCBs found:	-
PCBs cleaned up:	-
Petro products found:	-
Petro products cleaned:	-
Sediments found:	-
Sediments cleaned:	-
Soil affected:	-
Soil cleaned up:	-
Surface water cleaned:	-
VOCs found:	Y
VOCs cleaned:	Y
Cleanup other description:	-
Num. of cleanup and re-dev. jobs:	-
Past use greenspace acreage:	-

Map ID
 Direction
 Distance
 Elevation

MAP FINDINGS

Site

Database(s)

EDR ID Number
 EPA ID Number

529 20TH STREET PARCEL 039 (Continued)

1016346690

Past use residential acreage:	-
Surface Water:	-
Past use commercial acreage:	-
Past use industrial acreage:	-
Future use greenspace acreage:	-
Future use residential acreage:	-
Future use commercial acreage:	-
Future use industrial acreage:	-
Superfund Fed. landowner flag:	U
Arsenic cleaned up:	-
Cadmium cleaned up:	-
Chromium cleaned up:	-
Copper cleaned up:	-
Iron cleaned up:	-
mercury cleaned up:	-
Nickel Cleaned Up:	-
No clean up:	-
Pesticides cleaned up:	-
Selenium cleaned up:	-
SVOCs cleaned up:	-
Unknown clean up:	-
Arsenic contaminant found:	-
Cadmium contaminant found:	-
Chromium contaminant found:	-
Copper contaminant found:	-
Iron contaminant found:	-
Mercury contaminant found:	-
Nickel contaminant found:	-
No contaminant found:	-
Pesticides contaminant found:	-
Selenium contaminant found:	-
SVOCs contaminant found:	-
Unknown contaminant found:	-
Future Use: Multistory	-
Media affected Bluiding Material:	-
Media affected indoor air:	-
Building material media cleaned up:	-
Indoor air media cleaned up:	-
Unknown media cleaned up:	-
Past Use: Multistory	-
Property Description:	Parking lot
Below Poverty Number:	3044
Below Poverty Percent:	33.62
Meidan Income:	5100
Meidan Income Number:	5195
Meidan Income Percent:	57.38
Vacant Housing Number:	718
Vacant Housing Percent:	12.96
Unemployed Number:	581
Unemployed Percent:	6.42

Name:	529 20TH STREET PARCEL 039
Address:	529 20TH STREET
City,State,Zip:	OAKLAND, CA 94612
Recipient Name:	Oakland, City of
Grant Type:	Assessment
Property Number:	008-0644-039

Map ID
Direction
Distance
Elevation

MAP FINDINGS

Site

Database(s)

EDR ID Number
EPA ID Number

529 20TH STREET PARCEL 039 (Continued)

1016346690

Parcel size: 0.05
Latitude: 37.8096863
Longitude: -122.270256
HCM Label: Address Matching-House Number
Map Scale: 1:24,000
Point of Reference: Entrance Point of a Facility or Station
Highlights: Former Use: Parking lot
Datum: World Geodetic System of 1984
Acres Property ID: 28006
IC Data Access: -
Start Date: -
Redev Completion Date: -
Completed Date: -
Acres Cleaned Up: -
Cleanup Funding: -
Cleanup Funding Source: -
Assessment Funding: -
Assessment Funding Source: -
Redevelopment Funding: -
Redev. Funding Source: -
Redev. Funding Entity Name: -
Redevelopment Start Date: -
Assessment Funding Entity: -
Cleanup Funding Entity: -
Grant Type: -
Accomplishment Type: Supplemental Assessment
Accomplishment Count: N
Cooperative Agreement Number: 97983401
Start Date: 7/1/2005
Ownership Entity: Government
Completion Date: 7/1/2005
Current Owner: Oakland Redevelopment Agency
Did Owner Change: Y
Cleanup Required: U
Video Available: N
Photo Available: N
Institutional Controls Required: U
IC Category Proprietary Controls: -
IC Cat. Info. Devices: -
IC Cat. Gov. Controls: -
IC Cat. Enforcement Permit Tools: -
IC in place date: -
IC in place: U
State/tribal program date: -
State/tribal program ID: -
State/tribal NFA date: -
Air cleaned: -
Asbestos found: -
Asbestos cleaned: -
Controlled substance found: -
Controlled substance cleaned: -
Drinking water affected: -
Drinking water cleaned: -
Groundwater affected: Y
Groundwater cleaned: Y
Lead contaminant found: -
Lead cleaned up: -

Map ID
 Direction
 Distance
 Elevation

MAP FINDINGS

Site

Database(s)

EDR ID Number
 EPA ID Number

529 20TH STREET PARCEL 039 (Continued)

1016346690

No media affected:	-
Unknown media affected:	-
Other cleaned up:	-
Other metals found:	-
Other metals cleaned:	-
Other contaminants found:	-
Other contams found description:	-
PAHs found:	-
PAHs cleaned up:	-
PCBs found:	-
PCBs cleaned up:	-
Petro products found:	-
Petro products cleaned:	-
Sediments found:	-
Sediments cleaned:	-
Soil affected:	-
Soil cleaned up:	-
Surface water cleaned:	-
VOCs found:	Y
VOCs cleaned:	Y
Cleanup other description:	-
Num. of cleanup and re-dev. jobs:	-
Past use greenspace acreage:	-
Past use residential acreage:	-
Surface Water:	-
Past use commercial acreage:	-
Past use industrial acreage:	-
Future use greenspace acreage:	-
Future use residential acreage:	-
Future use commercial acreage:	-
Future use industrial acreage:	-
Superfund Fed. landowner flag:	U
Arsenic cleaned up:	-
Cadmium cleaned up:	-
Chromium cleaned up:	-
Copper cleaned up:	-
Iron cleaned up:	-
mercury cleaned up:	-
Nickel Cleaned Up:	-
No clean up:	-
Pesticides cleaned up:	-
Selenium cleaned up:	-
SVOCs cleaned up:	-
Unknown clean up:	-
Arsenic contaminant found:	-
Cadmium contaminant found:	-
Chromium contaminant found:	-
Copper contaminant found:	-
Iron contaminant found:	-
Mercury contaminant found:	-
Nickel contaminant found:	-
No contaminant found:	-
Pesticides contaminant found:	-
Selenium contaminant found:	-
SVOCs contaminant found:	-
Unknown contaminant found:	-
Future Use: Multistory	-

Map ID
 Direction
 Distance
 Elevation

MAP FINDINGS

Site

Database(s)

EDR ID Number
 EPA ID Number

529 20TH STREET PARCEL 039 (Continued)

1016346690

Media affected Bluiding Material: -
 Media affected indoor air: -
 Building material media cleaned up: -
 Indoor air media cleaned up: -
 Unknown media cleaned up: -
 Past Use: Multistory -
 Property Description: Parking lot
 Below Poverty Number: 3044
 Below Poverty Percent: 33.62
 Meidan Income: 5100
 Meidan Income Number: 5195
 Meidan Income Percent: 57.38
 Vacant Housing Number: 718
 Vacant Housing Percent: 12.96
 Unemployed Number: 581
 Unemployed Percent: 6.42

FINDS:

Registry ID: 110038711365

[Click Here for FRS Facility Detail Report:](#)

Environmental Interest/Information System:

US EPA Assessment, Cleanup and Redevelopment Exchange System (ACRES) is an federal online database for Brownfields Grantees to electronically submit data directly to EPA.

[Click this hyperlink](#) while viewing on your computer to access additional FINDS: detail in the EDR Site Report.

**AV322
 NW
 1/4-1/2
 0.425 mi.
 2243 ft.**

**529 20TH STREET PARCEL 043
 529 20TH STREET
 OAKLAND, CA 94612
 Site 11 of 28 in cluster AV**

**US BROWNFIELDS 1016346694
 FINDS N/A**

**Relative:
 Lower
 Actual:
 23 ft.**

US BROWNFIELDS:
 Name: 529 20TH STREET PARCEL 043
 Address: 529 20TH STREET
 City,State,Zip: OAKLAND, CA 94612
 Recipient Name: Oakland, City of
 Grant Type: Assessment
 Property Number: 008-0644-043
 Parcel size: 0.07
 Latitude: 37.8096863
 Longitude: -122.270256
 HCM Label: Address Matching-House Number
 Map Scale: 1:24,000
 Point of Reference: Entrance Point of a Facility or Station
 Highlights: Former Use: Parking lot
 Datum: World Geodetic System of 1984
 Acres Property ID: 28010
 IC Data Access: -
 Start Date: -
 Redev Completion Date: -
 Completed Date: -
 Acres Cleaned Up: -
 Cleanup Funding: -
 Cleanup Funding Source: -

Map ID
Direction
Distance
Elevation

MAP FINDINGS

Site

Database(s)

EDR ID Number
EPA ID Number

529 20TH STREET PARCEL 043 (Continued)

1016346694

Assessment Funding: -
Assessment Funding Source: -
Redevelopment Funding: -
Redev. Funding Source: -
Redev. Funding Entity Name: -
Redevelopment Start Date: -
Assessment Funding Entity: -
Cleanup Funding Entity: -
Grant Type: -
Accomplishment Type: -
Accomplishment Count: -
Cooperative Agreement Number: 97983401
Start Date: -
Ownership Entity: Government
Completion Date: -
Current Owner: Oakland Redevelopment Agency
Did Owner Change: Y
Cleanup Required: U
Video Available: N
Photo Available: N
Institutional Controls Required: U
IC Category Proprietary Controls: -
IC Cat. Info. Devices: -
IC Cat. Gov. Controls: -
IC Cat. Enforcement Permit Tools: -
IC in place date: -
IC in place: U
State/tribal program date: -
State/tribal program ID: -
State/tribal NFA date: -
Air cleaned: -
Asbestos found: -
Asbestos cleaned: -
Controlled substance found: -
Controlled substance cleaned: -
Drinking water affected: -
Drinking water cleaned: -
Groundwater affected: Y
Groundwater cleaned: Y
Lead contaminant found: -
Lead cleaned up: -
No media affected: -
Unknown media affected: -
Other cleaned up: -
Other metals found: -
Other metals cleaned: -
Other contaminants found: -
Other contams found description: -
PAHs found: -
PAHs cleaned up: -
PCBs found: -
PCBs cleaned up: -
Petro products found: -
Petro products cleaned: -
Sediments found: -
Sediments cleaned: -
Soil affected: -

Map ID
 Direction
 Distance
 Elevation

MAP FINDINGS

Site

Database(s)

EDR ID Number
 EPA ID Number

529 20TH STREET PARCEL 043 (Continued)

1016346694

Soil cleaned up:	-
Surface water cleaned:	-
VOCs found:	Y
VOCs cleaned:	Y
Cleanup other description:	-
Num. of cleanup and re-dev. jobs:	-
Past use greenspace acreage:	-
Past use residential acreage:	-
Surface Water:	-
Past use commercial acreage:	-
Past use industrial acreage:	-
Future use greenspace acreage:	-
Future use residential acreage:	-
Future use commercial acreage:	-
Future use industrial acreage:	-
Superfund Fed. landowner flag:	U
Arsenic cleaned up:	-
Cadmium cleaned up:	-
Chromium cleaned up:	-
Copper cleaned up:	-
Iron cleaned up:	-
mercury cleaned up:	-
Nickel Cleaned Up:	-
No clean up:	-
Pesticides cleaned up:	-
Selenium cleaned up:	-
SVOCs cleaned up:	-
Unknown clean up:	-
Arsenic contaminant found:	-
Cadmium contaminant found:	-
Chromium contaminant found:	-
Copper contaminant found:	-
Iron contaminant found:	-
Mercury contaminant found:	-
Nickel contaminant found:	-
No contaminant found:	-
Pesticides contaminant found:	-
Selenium contaminant found:	-
SVOCs contaminant found:	-
Unknown contaminant found:	-
Future Use: Multistory	-
Media affected Bluiding Material:	-
Media affected indoor air:	-
Building material media cleaned up:	-
Indoor air media cleaned up:	-
Unknown media cleaned up:	-
Past Use: Multistory	-
Property Description:	Parking lot
Below Poverty Number:	3044
Below Poverty Percent:	33.62
Meidan Income:	5100
Meidan Income Number:	5195
Meidan Income Percent:	57.38
Vacant Housing Number:	718
Vacant Housing Percent:	12.96
Unemployed Number:	581
Unemployed Percent:	6.42

Map ID
Direction
Distance
Elevation

MAP FINDINGS

Site

Database(s)

EDR ID Number
EPA ID Number

529 20TH STREET PARCEL 043 (Continued)

1016346694

Name: 529 20TH STREET PARCEL 043
Address: 529 20TH STREET
City,State,Zip: OAKLAND, CA 94612
Recipient Name: Oakland, City of
Grant Type: Assessment
Property Number: 008-0644-043
Parcel size: 0.07
Latitude: 37.8096863
Longitude: -122.270256
HCM Label: Address Matching-House Number
Map Scale: 1:24,000
Point of Reference: Entrance Point of a Facility or Station
Highlights: Former Use: Parking lot
Datum: World Geodetic System of 1984
Acres Property ID: 28010
IC Data Access: -
Start Date: -
Redev Completion Date: -
Completed Date: -
Acres Cleaned Up: -
Cleanup Funding: -
Cleanup Funding Source: -
Assessment Funding: -
Assessment Funding Source: -
Redevelopment Funding: -
Redev. Funding Source: -
Redev. Funding Entity Name: -
Redevelopment Start Date: -
Assessment Funding Entity: -
Cleanup Funding Entity: -
Grant Type: -
Accomplishment Type: Supplemental Assessment
Accomplishment Count: N
Cooperative Agreement Number: 97983401
Start Date: 7/1/2005
Ownership Entity: Government
Completion Date: 7/1/2005
Current Owner: Oakland Redevelopment Agency
Did Owner Change: Y
Cleanup Required: U
Video Available: N
Photo Available: N
Institutional Controls Required: U
IC Category Proprietary Controls: -
IC Cat. Info. Devices: -
IC Cat. Gov. Controls: -
IC Cat. Enforcement Permit Tools: -
IC in place date: -
IC in place: U
State/tribal program date: -
State/tribal program ID: -
State/tribal NFA date: -
Air cleaned: -
Asbestos found: -
Asbestos cleaned: -
Controlled substance found: -
Controlled substance cleaned: -

Map ID
Direction
Distance
Elevation

MAP FINDINGS

Site

Database(s)

EDR ID Number
EPA ID Number

529 20TH STREET PARCEL 043 (Continued)

1016346694

Drinking water affected:	-
Drinking water cleaned:	-
Groundwater affected:	Y
Groundwater cleaned:	Y
Lead contaminant found:	-
Lead cleaned up:	-
No media affected:	-
Unknown media affected:	-
Other cleaned up:	-
Other metals found:	-
Other metals cleaned:	-
Other contaminants found:	-
Other contams found description:	-
PAHs found:	-
PAHs cleaned up:	-
PCBs found:	-
PCBs cleaned up:	-
Petro products found:	-
Petro products cleaned:	-
Sediments found:	-
Sediments cleaned:	-
Soil affected:	-
Soil cleaned up:	-
Surface water cleaned:	-
VOCs found:	Y
VOCs cleaned:	Y
Cleanup other description:	-
Num. of cleanup and re-dev. jobs:	-
Past use greenspace acreage:	-
Past use residential acreage:	-
Surface Water:	-
Past use commercial acreage:	-
Past use industrial acreage:	-
Future use greenspace acreage:	-
Future use residential acreage:	-
Future use commercial acreage:	-
Future use industrial acreage:	-
Superfund Fed. landowner flag:	U
Arsenic cleaned up:	-
Cadmium cleaned up:	-
Chromium cleaned up:	-
Copper cleaned up:	-
Iron cleaned up:	-
mercury cleaned up:	-
Nickel Cleaned Up:	-
No clean up:	-
Pesticides cleaned up:	-
Selenium cleaned up:	-
SVOCs cleaned up:	-
Unknown clean up:	-
Arsenic contaminant found:	-
Cadmium contaminant found:	-
Chromium contaminant found:	-
Copper contaminant found:	-
Iron contaminant found:	-
Mercury contaminant found:	-
Nickel contaminant found:	-

Map ID
 Direction
 Distance
 Elevation

MAP FINDINGS

Site

Database(s)

EDR ID Number
 EPA ID Number

529 20TH STREET PARCEL 043 (Continued)

1016346694

No contaminant found:	-
Pesticides contaminant found:	-
Selenium contaminant found:	-
SVOCs contaminant found:	-
Unknown contaminant found:	-
Future Use: Multistory	-
Media affected Bluiding Material:	-
Media affected indoor air:	-
Building material media cleaned up:	-
Indoor air media cleaned up:	-
Unknown media cleaned up:	-
Past Use: Multistory	-
Property Description:	Parking lot
Below Poverty Number:	3044
Below Poverty Percent:	33.62
Meidan Income:	5100
Meidan Income Number:	5195
Meidan Income Percent:	57.38
Vacant Housing Number:	718
Vacant Housing Percent:	12.96
Unemployed Number:	581
Unemployed Percent:	6.42
Name:	529 20TH STREET PARCEL 043
Address:	529 20TH STREET
City,State,Zip:	OAKLAND, CA 94612
Recipient Name:	Oakland, City of
Grant Type:	Assessment
Property Number:	008-0644-043
Parcel size:	0.07
Latitude:	37.8096863
Longitude:	-122.270256
HCM Label:	Address Matching-House Number
Map Scale:	1:24,000
Point of Reference:	Entrance Point of a Facility or Station
Highlights:	Former Use: Parking lot
Datum:	World Geodetic System of 1984
Acres Property ID:	28010
IC Data Access:	-
Start Date:	-
Redev Completion Date:	-
Completed Date:	-
Acres Cleaned Up:	-
Cleanup Funding:	-
Cleanup Funding Source:	-
Assessment Funding:	3773.58
Assessment Funding Source:	-
Redevelopment Funding:	-
Redev. Funding Source:	-
Redev. Funding Entity Name:	-
Redevelopment Start Date:	-
Assessment Funding Entity:	US EPA - Brownfields Assessment Cooperative Agreement
Cleanup Funding Entity:	-
Grant Type:	-
Accomplishment Type:	Phase II Environmental Assessment
Accomplishment Count:	Y
Cooperative Agreement Number:	97983401

Map ID
Direction
Distance
Elevation

MAP FINDINGS

Site

Database(s)

EDR ID Number
EPA ID Number

529 20TH STREET PARCEL 043 (Continued)

1016346694

Start Date:	7/1/2005
Ownership Entity:	Government
Completion Date:	7/1/2005
Current Owner:	Oakland Redevelopment Agency
Did Owner Change:	Y
Cleanup Required:	U
Video Available:	N
Photo Available:	N
Institutional Controls Required:	U
IC Category Proprietary Controls:	-
IC Cat. Info. Devices:	-
IC Cat. Gov. Controls:	-
IC Cat. Enforcement Permit Tools:	-
IC in place date:	-
IC in place:	U
State/tribal program date:	-
State/tribal program ID:	-
State/tribal NFA date:	-
Air cleaned:	-
Asbestos found:	-
Asbestos cleaned:	-
Controlled substance found:	-
Controlled substance cleaned:	-
Drinking water affected:	-
Drinking water cleaned:	-
Groundwater affected:	Y
Groundwater cleaned:	Y
Lead contaminant found:	-
Lead cleaned up:	-
No media affected:	-
Unknown media affected:	-
Other cleaned up:	-
Other metals found:	-
Other metals cleaned:	-
Other contaminants found:	-
Other contams found description:	-
PAHs found:	-
PAHs cleaned up:	-
PCBs found:	-
PCBs cleaned up:	-
Petro products found:	-
Petro products cleaned:	-
Sediments found:	-
Sediments cleaned:	-
Soil affected:	-
Soil cleaned up:	-
Surface water cleaned:	-
VOCs found:	Y
VOCs cleaned:	Y
Cleanup other description:	-
Num. of cleanup and re-dev. jobs:	-
Past use greenspace acreage:	-
Past use residential acreage:	-
Surface Water:	-
Past use commercial acreage:	-
Past use industrial acreage:	-
Future use greenspace acreage:	-

Map ID
 Direction
 Distance
 Elevation

MAP FINDINGS

Site

Database(s)

EDR ID Number
 EPA ID Number

529 20TH STREET PARCEL 043 (Continued)

1016346694

Future use residential acreage:	-
Future use commercial acreage:	-
Future use industrial acreage:	-
Superfund Fed. landowner flag:	U
Arsenic cleaned up:	-
Cadmium cleaned up:	-
Chromium cleaned up:	-
Copper cleaned up:	-
Iron cleaned up:	-
mercury cleaned up:	-
Nickel Cleaned Up:	-
No clean up:	-
Pesticides cleaned up:	-
Selenium cleaned up:	-
SVOCs cleaned up:	-
Unknown clean up:	-
Arsenic contaminant found:	-
Cadmium contaminant found:	-
Chromium contaminant found:	-
Copper contaminant found:	-
Iron contaminant found:	-
Mercury contaminant found:	-
Nickel contaminant found:	-
No contaminant found:	-
Pesticides contaminant found:	-
Selenium contaminant found:	-
SVOCs contaminant found:	-
Unknown contaminant found:	-
Future Use: Multistory	-
Media affected Bluiding Material:	-
Media affected indoor air:	-
Building material media cleaned up:	-
Indoor air media cleaned up:	-
Unknown media cleaned up:	-
Past Use: Multistory	-
Property Description:	Parking lot
Below Poverty Number:	3044
Below Poverty Percent:	33.62
Meidan Income:	5100
Meidan Income Number:	5195
Meidan Income Percent:	57.38
Vacant Housing Number:	718
Vacant Housing Percent:	12.96
Unemployed Number:	581
Unemployed Percent:	6.42

FINDS:

Registry ID: 110038711409

[Click Here for FRS Facility Detail Report:](#)

Environmental Interest/Information System:

US EPA Assessment, Cleanup and Redevelopment Exchange System (ACRES) is an federal online database for Brownfields Grantees to electronically submit data directly to EPA.

Map ID
 Direction
 Distance
 Elevation

MAP FINDINGS

Site

Database(s)

EDR ID Number
 EPA ID Number

529 20TH STREET PARCEL 043 (Continued)

1016346694

[Click this hyperlink](#) while viewing on your computer to access additional FINDS: detail in the EDR Site Report.

**AV323
 NW
 1/4-1/2
 0.425 mi.
 2243 ft.**

**529 20TH STREET PARCEL 042
 529 20TH STREET
 OAKLAND, CA 94612
 Site 12 of 28 in cluster AV**

**US BROWNFIELDS
 FINDS**

**1016346693
 N/A**

**Relative:
 Lower**

US BROWNFIELDS:

**Actual:
 23 ft.**

Name:	529 20TH STREET PARCEL 042
Address:	529 20TH STREET
City,State,Zip:	OAKLAND, CA 94612
Recipient Name:	Oakland, City of
Grant Type:	Assessment
Property Number:	008-0644-042
Parcel size:	0.06
Latitude:	37.8096863
Longitude:	-122.270256
HCM Label:	Address Matching-House Number
Map Scale:	1:24,000
Point of Reference:	Entrance Point of a Facility or Station
Highlights:	Former Use: Parking lot
Datum:	World Geodetic System of 1984
Acres Property ID:	28009
IC Data Access:	-
Start Date:	-
Redev Completion Date:	-
Completed Date:	-
Acres Cleaned Up:	-
Cleanup Funding:	-
Cleanup Funding Source:	-
Assessment Funding:	-
Assessment Funding Source:	-
Redevelopment Funding:	-
Redev. Funding Source:	-
Redev. Funding Entity Name:	-
Redevelopment Start Date:	-
Assessment Funding Entity:	-
Cleanup Funding Entity:	-
Grant Type:	-
Accomplishment Type:	-
Accomplishment Count:	-
Cooperative Agreement Number:	97983401
Start Date:	-
Ownership Entity:	Government
Completion Date:	-
Current Owner:	Oakland Redevelopment Agency
Did Owner Change:	Y
Cleanup Required:	U
Video Available:	N
Photo Available:	N
Institutional Controls Required:	U
IC Category Proprietary Controls:	-
IC Cat. Info. Devices:	-
IC Cat. Gov. Controls:	-
IC Cat. Enforcement Permit Tools:	-
IC in place date:	-

Map ID
 Direction
 Distance
 Elevation

MAP FINDINGS

Site

Database(s)

EDR ID Number
 EPA ID Number

529 20TH STREET PARCEL 042 (Continued)

1016346693

IC in place:	U
State/tribal program date:	-
State/tribal program ID:	-
State/tribal NFA date:	-
Air cleaned:	-
Asbestos found:	-
Asbestos cleaned:	-
Controlled substance found:	-
Controlled substance cleaned:	-
Drinking water affected:	-
Drinking water cleaned:	-
Groundwater affected:	Y
Groundwater cleaned:	Y
Lead contaminant found:	-
Lead cleaned up:	-
No media affected:	-
Unknown media affected:	-
Other cleaned up:	-
Other metals found:	-
Other metals cleaned:	-
Other contaminants found:	-
Other contaminants found description:	-
PAHs found:	-
PAHs cleaned up:	-
PCBs found:	-
PCBs cleaned up:	-
Petro products found:	-
Petro products cleaned:	-
Sediments found:	-
Sediments cleaned:	-
Soil affected:	-
Soil cleaned up:	-
Surface water cleaned:	-
VOCs found:	Y
VOCs cleaned:	Y
Cleanup other description:	-
Num. of cleanup and re-dev. jobs:	-
Past use greenspace acreage:	-
Past use residential acreage:	-
Surface Water:	-
Past use commercial acreage:	-
Past use industrial acreage:	-
Future use greenspace acreage:	-
Future use residential acreage:	-
Future use commercial acreage:	-
Future use industrial acreage:	-
Superfund Fed. landowner flag:	U
Arsenic cleaned up:	-
Cadmium cleaned up:	-
Chromium cleaned up:	-
Copper cleaned up:	-
Iron cleaned up:	-
mercury cleaned up:	-
Nickel Cleaned Up:	-
No clean up:	-
Pesticides cleaned up:	-
Selenium cleaned up:	-

Map ID
 Direction
 Distance
 Elevation

MAP FINDINGS

Site

Database(s)

EDR ID Number
 EPA ID Number

529 20TH STREET PARCEL 042 (Continued)

1016346693

SVOCs cleaned up:	-
Unknown clean up:	-
Arsenic contaminant found:	-
Cadmium contaminant found:	-
Chromium contaminant found:	-
Copper contaminant found:	-
Iron contaminant found:	-
Mercury contaminant found:	-
Nickel contaminant found:	-
No contaminant found:	-
Pesticides contaminant found:	-
Selenium contaminant found:	-
SVOCs contaminant found:	-
Unknown contaminant found:	-
Future Use: Multistory	-
Media affected Bluiding Material:	-
Media affected indoor air:	-
Building material media cleaned up:	-
Indoor air media cleaned up:	-
Unknown media cleaned up:	-
Past Use: Multistory	-
Property Description:	Parking lot
Below Poverty Number:	3044
Below Poverty Percent:	33.62
Meidan Income:	5100
Meidan Income Number:	5195
Meidan Income Percent:	57.38
Vacant Housing Number:	718
Vacant Housing Percent:	12.96
Unemployed Number:	581
Unemployed Percent:	6.42
Name:	529 20TH STREET PARCEL 042
Address:	529 20TH STREET
City,State,Zip:	OAKLAND, CA 94612
Recipient Name:	Oakland, City of
Grant Type:	Assessment
Property Number:	008-0644-042
Parcel size:	0.06
Latitude:	37.8096863
Longitude:	-122.270256
HCM Label:	Address Matching-House Number
Map Scale:	1:24,000
Point of Reference:	Entrance Point of a Facility or Station
Highlights:	Former Use: Parking lot
Datum:	World Geodetic System of 1984
Acres Property ID:	28009
IC Data Access:	-
Start Date:	-
Redev Completion Date:	-
Completed Date:	-
Acres Cleaned Up:	-
Cleanup Funding:	-
Cleanup Funding Source:	-
Assessment Funding:	-
Assessment Funding Source:	-
Redevelopment Funding:	-

Map ID
Direction
Distance
Elevation

MAP FINDINGS

Site

Database(s)

EDR ID Number
EPA ID Number

529 20TH STREET PARCEL 042 (Continued)

1016346693

Redev. Funding Source:	-
Redev. Funding Entity Name:	-
Redevelopment Start Date:	-
Assessment Funding Entity:	-
Cleanup Funding Entity:	-
Grant Type:	-
Accomplishment Type:	Supplemental Assessment
Accomplishment Count:	N
Cooperative Agreement Number:	97983401
Start Date:	7/1/2005
Ownership Entity:	Government
Completion Date:	7/1/2005
Current Owner:	Oakland Redevelopment Agency
Did Owner Change:	Y
Cleanup Required:	U
Video Available:	N
Photo Available:	N
Institutional Controls Required:	U
IC Category Proprietary Controls:	-
IC Cat. Info. Devices:	-
IC Cat. Gov. Controls:	-
IC Cat. Enforcement Permit Tools:	-
IC in place date:	-
IC in place:	U
State/tribal program date:	-
State/tribal program ID:	-
State/tribal NFA date:	-
Air cleaned:	-
Asbestos found:	-
Asbestos cleaned:	-
Controlled substance found:	-
Controlled substance cleaned:	-
Drinking water affected:	-
Drinking water cleaned:	-
Groundwater affected:	Y
Groundwater cleaned:	Y
Lead contaminant found:	-
Lead cleaned up:	-
No media affected:	-
Unknown media affected:	-
Other cleaned up:	-
Other metals found:	-
Other metals cleaned:	-
Other contaminants found:	-
Other contams found description:	-
PAHs found:	-
PAHs cleaned up:	-
PCBs found:	-
PCBs cleaned up:	-
Petro products found:	-
Petro products cleaned:	-
Sediments found:	-
Sediments cleaned:	-
Soil affected:	-
Soil cleaned up:	-
Surface water cleaned:	-
VOCs found:	Y

Map ID
 Direction
 Distance
 Elevation

MAP FINDINGS

Site

Database(s)

EDR ID Number
 EPA ID Number

529 20TH STREET PARCEL 042 (Continued)

1016346693

VOCs cleaned:	Y
Cleanup other description:	-
Num. of cleanup and re-dev. jobs:	-
Past use greenspace acreage:	-
Past use residential acreage:	-
Surface Water:	-
Past use commercial acreage:	-
Past use industrial acreage:	-
Future use greenspace acreage:	-
Future use residential acreage:	-
Future use commercial acreage:	-
Future use industrial acreage:	-
Superfund Fed. landowner flag:	U
Arsenic cleaned up:	-
Cadmium cleaned up:	-
Chromium cleaned up:	-
Copper cleaned up:	-
Iron cleaned up:	-
mercury cleaned up:	-
Nickel Cleaned Up:	-
No clean up:	-
Pesticides cleaned up:	-
Selenium cleaned up:	-
SVOCs cleaned up:	-
Unknown clean up:	-
Arsenic contaminant found:	-
Cadmium contaminant found:	-
Chromium contaminant found:	-
Copper contaminant found:	-
Iron contaminant found:	-
Mercury contaminant found:	-
Nickel contaminant found:	-
No contaminant found:	-
Pesticides contaminant found:	-
Selenium contaminant found:	-
SVOCs contaminant found:	-
Unknown contaminant found:	-
Future Use: Multistory	-
Media affected Bluiding Material:	-
Media affected indoor air:	-
Building material media cleaned up:	-
Indoor air media cleaned up:	-
Unknown media cleaned up:	-
Past Use: Multistory	-
Property Description:	Parking lot
Below Poverty Number:	3044
Below Poverty Percent:	33.62
Meidan Income:	5100
Meidan Income Number:	5195
Meidan Income Percent:	57.38
Vacant Housing Number:	718
Vacant Housing Percent:	12.96
Unemployed Number:	581
Unemployed Percent:	6.42

Name: 529 20TH STREET PARCEL 042
 Address: 529 20TH STREET

Map ID
Direction
Distance
Elevation

MAP FINDINGS

Site

Database(s)

EDR ID Number
EPA ID Number

529 20TH STREET PARCEL 042 (Continued)

1016346693

City,State,Zip: OAKLAND, CA 94612
Recipient Name: Oakland, City of
Grant Type: Assessment
Property Number: 008-0644-042
Parcel size: 0.06
Latitude: 37.8096863
Longitude: -122.270256
HCM Label: Address Matching-House Number
Map Scale: 1:24,000
Point of Reference: Entrance Point of a Facility or Station
Highlights: Former Use: Parking lot
Datum: World Geodetic System of 1984
Acres Property ID: 28009
IC Data Access: -
Start Date: -
Redev Completion Date: -
Completed Date: -
Acres Cleaned Up: -
Cleanup Funding: -
Cleanup Funding Source: -
Assessment Funding: 3773.58
Assessment Funding Source: -
Redevelopment Funding: -
Redev. Funding Source: -
Redev. Funding Entity Name: -
Redevelopment Start Date: -
Assessment Funding Entity: US EPA - Brownfields Assessment Cooperative Agreement
Cleanup Funding Entity: -
Grant Type: -
Accomplishment Type: Phase II Environmental Assessment
Accomplishment Count: Y
Cooperative Agreement Number: 97983401
Start Date: 7/1/2005
Ownership Entity: Government
Completion Date: 7/1/2005
Current Owner: Oakland Redevelopment Agency
Did Owner Change: Y
Cleanup Required: U
Video Available: N
Photo Available: N
Institutional Controls Required: U
IC Category Proprietary Controls: -
IC Cat. Info. Devices: -
IC Cat. Gov. Controls: -
IC Cat. Enforcement Permit Tools: -
IC in place date: -
IC in place: U
State/tribal program date: -
State/tribal program ID: -
State/tribal NFA date: -
Air cleaned: -
Asbestos found: -
Asbestos cleaned: -
Controlled substance found: -
Controlled substance cleaned: -
Drinking water affected: -
Drinking water cleaned: -

Map ID
 Direction
 Distance
 Elevation

MAP FINDINGS

Site

Database(s)

EDR ID Number
 EPA ID Number

529 20TH STREET PARCEL 042 (Continued)

1016346693

Groundwater affected:	Y
Groundwater cleaned:	Y
Lead contaminant found:	-
Lead cleaned up:	-
No media affected:	-
Unknown media affected:	-
Other cleaned up:	-
Other metals found:	-
Other metals cleaned:	-
Other contaminants found:	-
Other contams found description:	-
PAHs found:	-
PAHs cleaned up:	-
PCBs found:	-
PCBs cleaned up:	-
Petro products found:	-
Petro products cleaned:	-
Sediments found:	-
Sediments cleaned:	-
Soil affected:	-
Soil cleaned up:	-
Surface water cleaned:	-
VOCs found:	Y
VOCs cleaned:	Y
Cleanup other description:	-
Num. of cleanup and re-dev. jobs:	-
Past use greenspace acreage:	-
Past use residential acreage:	-
Surface Water:	-
Past use commercial acreage:	-
Past use industrial acreage:	-
Future use greenspace acreage:	-
Future use residential acreage:	-
Future use commercial acreage:	-
Future use industrial acreage:	-
Superfund Fed. landowner flag:	U
Arsenic cleaned up:	-
Cadmium cleaned up:	-
Chromium cleaned up:	-
Copper cleaned up:	-
Iron cleaned up:	-
mercury cleaned up:	-
Nickel Cleaned Up:	-
No clean up:	-
Pesticides cleaned up:	-
Selenium cleaned up:	-
SVOCs cleaned up:	-
Unknown clean up:	-
Arsenic contaminant found:	-
Cadmium contaminant found:	-
Chromium contaminant found:	-
Copper contaminant found:	-
Iron contaminant found:	-
Mercury contaminant found:	-
Nickel contaminant found:	-
No contaminant found:	-
Pesticides contaminant found:	-

Map ID
 Direction
 Distance
 Elevation

MAP FINDINGS

Site

Database(s)

EDR ID Number
 EPA ID Number

529 20TH STREET PARCEL 042 (Continued)

1016346693

Selenium contaminant found: -
 SVOCs contaminant found: -
 Unknown contaminant found: -
 Future Use: Multistory -
 Media affected Bluiding Material: -
 Media affected indoor air: -
 Building material media cleaned up: -
 Indoor air media cleaned up: -
 Unknown media cleaned up: -
 Past Use: Multistory -
 Property Description: Parking lot
 Below Poverty Number: 3044
 Below Poverty Percent: 33.62
 Meidan Income: 5100
 Meidan Income Number: 5195
 Meidan Income Percent: 57.38
 Vacant Housing Number: 718
 Vacant Housing Percent: 12.96
 Unemployed Number: 581
 Unemployed Percent: 6.42

FINDS:

Registry ID: 110038711392

Click Here for FRS Facility Detail Report:

Environmental Interest/Information System:

US EPA Assessment, Cleanup and Redevelopment Exchange System (ACRES) is an federal online database for Brownfields Grantees to electronically submit data directly to EPA.

Click this hyperlink while viewing on your computer to access additional FINDS: detail in the EDR Site Report.

**AV324
 NW
 1/4-1/2
 0.425 mi.
 2243 ft.**

**529 20TH STREET PARCEL 040
 529 20TH STREET
 OAKLAND, CA 94612
 Site 13 of 28 in cluster AV**

**US BROWNFIELDS
 FINDS 1016346691
 N/A**

**Relative:
 Lower**

US BROWNFIELDS:

Name: 529 20TH STREET PARCEL 040
 Address: 529 20TH STREET
 City,State,Zip: OAKLAND, CA 94612
 Recipient Name: Oakland, City of
 Grant Type: Assessment
 Property Number: 008-0644-040
 Parcel size: 0.1
 Latitude: 37.8096863
 Longitude: -122.270256
 HCM Label: Address Matching-House Number
 Map Scale: 1:24,000
 Point of Reference: Entrance Point of a Facility or Station
 Highlights: Former Use: Parking lot
 Datum: World Geodetic System of 1984
 Acres Property ID: 28007
 IC Data Access: -
 Start Date: -
 Redev Completion Date: -

**Actual:
 23 ft.**

Map ID
Direction
Distance
Elevation

MAP FINDINGS

Site

Database(s)

EDR ID Number
EPA ID Number

529 20TH STREET PARCEL 040 (Continued)

1016346691

Completed Date: -
Acres Cleaned Up: -
Cleanup Funding: -
Cleanup Funding Source: -
Assessment Funding: -
Assessment Funding Source: -
Redevelopment Funding: -
Redev. Funding Source: -
Redev. Funding Entity Name: -
Redevelopment Start Date: -
Assessment Funding Entity: -
Cleanup Funding Entity: -
Grant Type: -
Accomplishment Type: Supplemental Assessment
Accomplishment Count: N
Cooperative Agreement Number: 97983401
Start Date: 7/1/2005
Ownership Entity: Government
Completion Date: 7/1/2005
Current Owner: Oakland Redevelopment Agency
Did Owner Change: Y
Cleanup Required: U
Video Available: N
Photo Available: N
Institutional Controls Required: U
IC Category Proprietary Controls: -
IC Cat. Info. Devices: -
IC Cat. Gov. Controls: -
IC Cat. Enforcement Permit Tools: -
IC in place date: -
IC in place: U
State/tribal program date: -
State/tribal program ID: -
State/tribal NFA date: -
Air cleaned: -
Asbestos found: -
Asbestos cleaned: -
Controlled substance found: -
Controlled substance cleaned: -
Drinking water affected: -
Drinking water cleaned: -
Groundwater affected: Y
Groundwater cleaned: Y
Lead contaminant found: -
Lead cleaned up: -
No media affected: -
Unknown media affected: -
Other cleaned up: -
Other metals found: -
Other metals cleaned: -
Other contaminants found: -
Other contams found description: -
PAHs found: -
PAHs cleaned up: -
PCBs found: -
PCBs cleaned up: -
Petro products found: -

Map ID
Direction
Distance
Elevation

MAP FINDINGS

Site

Database(s)

EDR ID Number
EPA ID Number

529 20TH STREET PARCEL 040 (Continued)

1016346691

Petro products cleaned:	-
Sediments found:	-
Sediments cleaned:	-
Soil affected:	-
Soil cleaned up:	-
Surface water cleaned:	-
VOCs found:	Y
VOCs cleaned:	Y
Cleanup other description:	-
Num. of cleanup and re-dev. jobs:	-
Past use greenspace acreage:	-
Past use residential acreage:	-
Surface Water:	-
Past use commercial acreage:	-
Past use industrial acreage:	-
Future use greenspace acreage:	-
Future use residential acreage:	-
Future use commercial acreage:	-
Future use industrial acreage:	-
Superfund Fed. landowner flag:	U
Arsenic cleaned up:	-
Cadmium cleaned up:	-
Chromium cleaned up:	-
Copper cleaned up:	-
Iron cleaned up:	-
mercury cleaned up:	-
Nickel Cleaned Up:	-
No clean up:	-
Pesticides cleaned up:	-
Selenium cleaned up:	-
SVOCs cleaned up:	-
Unknown clean up:	-
Arsenic contaminant found:	-
Cadmium contaminant found:	-
Chromium contaminant found:	-
Copper contaminant found:	-
Iron contaminant found:	-
Mercury contaminant found:	-
Nickel contaminant found:	-
No contaminant found:	-
Pesticides contaminant found:	-
Selenium contaminant found:	-
SVOCs contaminant found:	-
Unknown contaminant found:	-
Future Use: Multistory	-
Media affected Bluiding Material:	-
Media affected indoor air:	-
Building material media cleaned up:	-
Indoor air media cleaned up:	-
Unknown media cleaned up:	-
Past Use: Multistory	-
Property Description:	Parking lot
Below Poverty Number:	3044
Below Poverty Percent:	33.62
Meidan Income:	5100
Meidan Income Number:	5195
Meidan Income Percent:	57.38

Map ID
Direction
Distance
Elevation

MAP FINDINGS

Site

Database(s)

EDR ID Number
EPA ID Number

529 20TH STREET PARCEL 040 (Continued)

1016346691

Vacant Housing Number: 718
Vacant Housing Percent: 12.96
Unemployed Number: 581
Unemployed Percent: 6.42

Name: 529 20TH STREET PARCEL 040
Address: 529 20TH STREET
City,State,Zip: OAKLAND, CA 94612
Recipient Name: Oakland, City of
Grant Type: Assessment
Property Number: 008-0644-040
Parcel size: 0.1
Latitude: 37.8096863
Longitude: -122.270256
HCM Label: Address Matching-House Number
Map Scale: 1:24,000
Point of Reference: Entrance Point of a Facility or Station
Highlights: Former Use: Parking lot
Datum: World Geodetic System of 1984
Acres Property ID: 28007
IC Data Access: -
Start Date: -
Redev Completion Date: -
Completed Date: -
Acres Cleaned Up: -
Cleanup Funding: -
Cleanup Funding Source: -
Assessment Funding: -
Assessment Funding Source: -
Redevelopment Funding: -
Redev. Funding Source: -
Redev. Funding Entity Name: -
Redevelopment Start Date: -
Assessment Funding Entity: -
Cleanup Funding Entity: -
Grant Type: -
Accomplishment Type: -
Accomplishment Count: -
Cooperative Agreement Number: 97983401
Start Date: -
Ownership Entity: Government
Completion Date: -
Current Owner: Oakland Redevelopment Agency
Did Owner Change: Y
Cleanup Required: U
Video Available: N
Photo Available: N
Institutional Controls Required: U
IC Category Proprietary Controls: -
IC Cat. Info. Devices: -
IC Cat. Gov. Controls: -
IC Cat. Enforcement Permit Tools: -
IC in place date: -
IC in place: U
State/tribal program date: -
State/tribal program ID: -
State/tribal NFA date: -

Map ID
 Direction
 Distance
 Elevation

MAP FINDINGS

Site

Database(s)

EDR ID Number
 EPA ID Number

529 20TH STREET PARCEL 040 (Continued)

1016346691

Air cleaned:	-
Asbestos found:	-
Asbestos cleaned:	-
Controlled substance found:	-
Controlled substance cleaned:	-
Drinking water affected:	-
Drinking water cleaned:	-
Groundwater affected:	Y
Groundwater cleaned:	Y
Lead contaminant found:	-
Lead cleaned up:	-
No media affected:	-
Unknown media affected:	-
Other cleaned up:	-
Other metals found:	-
Other metals cleaned:	-
Other contaminants found:	-
Other contams found description:	-
PAHs found:	-
PAHs cleaned up:	-
PCBs found:	-
PCBs cleaned up:	-
Petro products found:	-
Petro products cleaned:	-
Sediments found:	-
Sediments cleaned:	-
Soil affected:	-
Soil cleaned up:	-
Surface water cleaned:	-
VOCs found:	Y
VOCs cleaned:	Y
Cleanup other description:	-
Num. of cleanup and re-dev. jobs:	-
Past use greenspace acreage:	-
Past use residential acreage:	-
Surface Water:	-
Past use commercial acreage:	-
Past use industrial acreage:	-
Future use greenspace acreage:	-
Future use residential acreage:	-
Future use commercial acreage:	-
Future use industrial acreage:	-
Superfund Fed. landowner flag:	U
Arsenic cleaned up:	-
Cadmium cleaned up:	-
Chromium cleaned up:	-
Copper cleaned up:	-
Iron cleaned up:	-
mercury cleaned up:	-
Nickel Cleaned Up:	-
No clean up:	-
Pesticides cleaned up:	-
Selenium cleaned up:	-
SVOCs cleaned up:	-
Unknown clean up:	-
Arsenic contaminant found:	-
Cadmium contaminant found:	-

Map ID
 Direction
 Distance
 Elevation

MAP FINDINGS

Site

Database(s)

EDR ID Number
 EPA ID Number

529 20TH STREET PARCEL 040 (Continued)

1016346691

Chromium contaminant found: -
 Copper contaminant found: -
 Iron contaminant found: -
 Mercury contaminant found: -
 Nickel contaminant found: -
 No contaminant found: -
 Pesticides contaminant found: -
 Selenium contaminant found: -
 SVOCs contaminant found: -
 Unknown contaminant found: -
 Future Use: Multistory -
 Media affected Bluiding Material: -
 Media affected indoor air: -
 Building material media cleaned up: -
 Indoor air media cleaned up: -
 Unknown media cleaned up: -
 Past Use: Multistory -
 Property Description: Parking lot
 Below Poverty Number: 3044
 Below Poverty Percent: 33.62
 Meidan Income: 5100
 Meidan Income Number: 5195
 Meidan Income Percent: 57.38
 Vacant Housing Number: 718
 Vacant Housing Percent: 12.96
 Unemployed Number: 581
 Unemployed Percent: 6.42

Name: 529 20TH STREET PARCEL 040
 Address: 529 20TH STREET
 City,State,Zip: OAKLAND, CA 94612
 Recipient Name: Oakland, City of
 Grant Type: Assessment
 Property Number: 008-0644-040
 Parcel size: 0.1
 Latitude: 37.8096863
 Longitude: -122.270256
 HCM Label: Address Matching-House Number
 Map Scale: 1:24,000
 Point of Reference: Entrance Point of a Facility or Station
 Highlights: Former Use: Parking lot
 Datum: World Geodetic System of 1984
 Acres Property ID: 28007
 IC Data Access: -
 Start Date: -
 Redev Completion Date: -
 Completed Date: -
 Acres Cleaned Up: -
 Cleanup Funding: -
 Cleanup Funding Source: -
 Assessment Funding: 3773.58
 Assessment Funding Source: -
 Redevelopment Funding: -
 Redev. Funding Source: -
 Redev. Funding Entity Name: -
 Redevelopment Start Date: -
 Assessment Funding Entity: US EPA - Brownfields Assessment Cooperative Agreement

Map ID
Direction
Distance
Elevation

MAP FINDINGS

Site

Database(s)

EDR ID Number
EPA ID Number

529 20TH STREET PARCEL 040 (Continued)

1016346691

Cleanup Funding Entity:	-
Grant Type:	-
Accomplishment Type:	Phase II Environmental Assessment
Accomplishment Count:	Y
Cooperative Agreement Number:	97983401
Start Date:	7/1/2005
Ownership Entity:	Government
Completion Date:	7/1/2005
Current Owner:	Oakland Redevelopment Agency
Did Owner Change:	Y
Cleanup Required:	U
Video Available:	N
Photo Available:	N
Institutional Controls Required:	U
IC Category Proprietary Controls:	-
IC Cat. Info. Devices:	-
IC Cat. Gov. Controls:	-
IC Cat. Enforcement Permit Tools:	-
IC in place date:	-
IC in place:	U
State/tribal program date:	-
State/tribal program ID:	-
State/tribal NFA date:	-
Air cleaned:	-
Asbestos found:	-
Asbestos cleaned:	-
Controlled substance found:	-
Controlled substance cleaned:	-
Drinking water affected:	-
Drinking water cleaned:	-
Groundwater affected:	Y
Groundwater cleaned:	Y
Lead contaminant found:	-
Lead cleaned up:	-
No media affected:	-
Unknown media affected:	-
Other cleaned up:	-
Other metals found:	-
Other metals cleaned:	-
Other contaminants found:	-
Other contams found description:	-
PAHs found:	-
PAHs cleaned up:	-
PCBs found:	-
PCBs cleaned up:	-
Petro products found:	-
Petro products cleaned:	-
Sediments found:	-
Sediments cleaned:	-
Soil affected:	-
Soil cleaned up:	-
Surface water cleaned:	-
VOCs found:	Y
VOCs cleaned:	Y
Cleanup other description:	-
Num. of cleanup and re-dev. jobs:	-
Past use greenspace acreage:	-

Map ID
Direction
Distance
Elevation

MAP FINDINGS

Site

Database(s)

EDR ID Number
EPA ID Number

529 20TH STREET PARCEL 040 (Continued)

1016346691

Past use residential acreage:	-
Surface Water:	-
Past use commercial acreage:	-
Past use industrial acreage:	-
Future use greenspace acreage:	-
Future use residential acreage:	-
Future use commercial acreage:	-
Future use industrial acreage:	-
Superfund Fed. landowner flag:	U
Arsenic cleaned up:	-
Cadmium cleaned up:	-
Chromium cleaned up:	-
Copper cleaned up:	-
Iron cleaned up:	-
mercury cleaned up:	-
Nickel Cleaned Up:	-
No clean up:	-
Pesticides cleaned up:	-
Selenium cleaned up:	-
SVOCs cleaned up:	-
Unknown clean up:	-
Arsenic contaminant found:	-
Cadmium contaminant found:	-
Chromium contaminant found:	-
Copper contaminant found:	-
Iron contaminant found:	-
Mercury contaminant found:	-
Nickel contaminant found:	-
No contaminant found:	-
Pesticides contaminant found:	-
Selenium contaminant found:	-
SVOCs contaminant found:	-
Unknown contaminant found:	-
Future Use: Multistory	-
Media affected Bluiding Material:	-
Media affected indoor air:	-
Building material media cleaned up:	-
Indoor air media cleaned up:	-
Unknown media cleaned up:	-
Past Use: Multistory	-
Property Description:	Parking lot
Below Poverty Number:	3044
Below Poverty Percent:	33.62
Meidan Income:	5100
Meidan Income Number:	5195
Meidan Income Percent:	57.38
Vacant Housing Number:	718
Vacant Housing Percent:	12.96
Unemployed Number:	581
Unemployed Percent:	6.42

FINDS:

Registry ID: 110038711374

[Click Here for FRS Facility Detail Report:](#)

Environmental Interest/Information System:

Map ID
 Direction
 Distance
 Elevation

MAP FINDINGS

Site

Database(s)

EDR ID Number
 EPA ID Number

529 20TH STREET PARCEL 040 (Continued)

1016346691

US EPA Assessment, Cleanup and Redevelopment Exchange System (ACRES) is a federal online database for Brownfields Grantees to electronically submit data directly to EPA.

[Click this hyperlink](#) while viewing on your computer to access additional FINDS: detail in the EDR Site Report.

**AV325
 NW
 1/4-1/2
 0.425 mi.
 2243 ft.**

**529 20TH STREET PARCEL 041
 529 20TH STREET
 OAKLAND, CA 94612**

**US BROWNFIELDS
 FINDS**

**1016346692
 N/A**

Site 14 of 28 in cluster AV

**Relative:
 Lower**

US BROWNFIELDS:

**Actual:
 23 ft.**

Name:	529 20TH STREET PARCEL 041
Address:	529 20TH STREET
City,State,Zip:	OAKLAND, CA 94612
Recipient Name:	Oakland, City of
Grant Type:	Assessment
Property Number:	008-0644-041
Parcel size:	0.11
Latitude:	37.81013
Longitude:	-122.26952
HCM Label:	Address Matching-House Number
Map Scale:	1:24,000
Point of Reference:	Entrance Point of a Facility or Station
Highlights:	Former Use: Parking lot
Datum:	World Geodetic System of 1984
Acres Property ID:	28008
IC Data Access:	-
Start Date:	-
Redev Completion Date:	-
Completed Date:	-
Acres Cleaned Up:	-
Cleanup Funding:	-
Cleanup Funding Source:	-
Assessment Funding:	-
Assessment Funding Source:	-
Redevelopment Funding:	-
Redev. Funding Source:	-
Redev. Funding Entity Name:	-
Redevelopment Start Date:	-
Assessment Funding Entity:	-
Cleanup Funding Entity:	-
Grant Type:	-
Accomplishment Type:	-
Accomplishment Count:	-
Cooperative Agreement Number:	97983401
Start Date:	-
Ownership Entity:	Government
Completion Date:	-
Current Owner:	Oakland Redevelopment Agency
Did Owner Change:	Y
Cleanup Required:	U
Video Available:	N
Photo Available:	N
Institutional Controls Required:	U
IC Category Proprietary Controls:	-
IC Cat. Info. Devices:	-

Map ID
Direction
Distance
Elevation

MAP FINDINGS

Site

Database(s)

EDR ID Number
EPA ID Number

529 20TH STREET PARCEL 041 (Continued)

1016346692

IC Cat. Gov. Controls:	-
IC Cat. Enforcement Permit Tools:	-
IC in place date:	-
IC in place:	U
State/tribal program date:	-
State/tribal program ID:	-
State/tribal NFA date:	-
Air cleaned:	-
Asbestos found:	-
Asbestos cleaned:	-
Controlled substance found:	-
Controlled substance cleaned:	-
Drinking water affected:	-
Drinking water cleaned:	-
Groundwater affected:	Y
Groundwater cleaned:	Y
Lead contaminant found:	-
Lead cleaned up:	-
No media affected:	-
Unknown media affected:	-
Other cleaned up:	-
Other metals found:	-
Other metals cleaned:	-
Other contaminants found:	-
Other contaminants found description:	-
PAHs found:	-
PAHs cleaned up:	-
PCBs found:	-
PCBs cleaned up:	-
Petro products found:	-
Petro products cleaned:	-
Sediments found:	-
Sediments cleaned:	-
Soil affected:	-
Soil cleaned up:	-
Surface water cleaned:	-
VOCs found:	Y
VOCs cleaned:	Y
Cleanup other description:	-
Num. of cleanup and re-dev. jobs:	-
Past use greenspace acreage:	-
Past use residential acreage:	-
Surface Water:	-
Past use commercial acreage:	-
Past use industrial acreage:	-
Future use greenspace acreage:	-
Future use residential acreage:	-
Future use commercial acreage:	-
Future use industrial acreage:	-
Superfund Fed. landowner flag:	U
Arsenic cleaned up:	-
Cadmium cleaned up:	-
Chromium cleaned up:	-
Copper cleaned up:	-
Iron cleaned up:	-
mercury cleaned up:	-
Nickel Cleaned Up:	-

Map ID
 Direction
 Distance
 Elevation

MAP FINDINGS

Site

Database(s)

EDR ID Number
 EPA ID Number

529 20TH STREET PARCEL 041 (Continued)

1016346692

No clean up: -
 Pesticides cleaned up: -
 Selenium cleaned up: -
 SVOCs cleaned up: -
 Unknown clean up: -
 Arsenic contaminant found: -
 Cadmium contaminant found: -
 Chromium contaminant found: -
 Copper contaminant found: -
 Iron contaminant found: -
 Mercury contaminant found: -
 Nickel contaminant found: -
 No contaminant found: -
 Pesticides contaminant found: -
 Selenium contaminant found: -
 SVOCs contaminant found: -
 Unknown contaminant found: -
 Future Use: Multistory -
 Media affected Bluiding Material: -
 Media affected indoor air: -
 Building material media cleaned up: -
 Indoor air media cleaned up: -
 Unknown media cleaned up: -
 Past Use: Multistory -
 Property Description: Parking lot
 Below Poverty Number: 3044
 Below Poverty Percent: 33.62
 Meidan Income: 5100
 Meidan Income Number: 5195
 Meidan Income Percent: 57.38
 Vacant Housing Number: 718
 Vacant Housing Percent: 12.96
 Unemployed Number: 581
 Unemployed Percent: 6.42

Name: 529 20TH STREET PARCEL 041
 Address: 529 20TH STREET
 City,State,Zip: OAKLAND, CA 94612
 Recipient Name: Oakland, City of
 Grant Type: Assessment
 Property Number: 008-0644-041
 Parcel size: 0.11
 Latitude: 37.81013
 Longitude: -122.26952
 HCM Label: Address Matching-House Number
 Map Scale: 1:24,000
 Point of Reference: Entrance Point of a Facility or Station
 Highlights: Former Use: Parking lot
 Datum: World Geodetic System of 1984
 Acres Property ID: 28008
 IC Data Access: -
 Start Date: -
 Redev Completion Date: -
 Completed Date: -
 Acres Cleaned Up: -
 Cleanup Funding: -
 Cleanup Funding Source: -

Map ID
Direction
Distance
Elevation

MAP FINDINGS

Site

Database(s)

EDR ID Number
EPA ID Number

529 20TH STREET PARCEL 041 (Continued)

1016346692

Assessment Funding:	-
Assessment Funding Source:	-
Redevelopment Funding:	-
Redev. Funding Source:	-
Redev. Funding Entity Name:	-
Redevelopment Start Date:	-
Assessment Funding Entity:	-
Cleanup Funding Entity:	-
Grant Type:	-
Accomplishment Type:	Supplemental Assessment
Accomplishment Count:	N
Cooperative Agreement Number:	97983401
Start Date:	7/1/2005
Ownership Entity:	Government
Completion Date:	7/1/2005
Current Owner:	Oakland Redevelopment Agency
Did Owner Change:	Y
Cleanup Required:	U
Video Available:	N
Photo Available:	N
Institutional Controls Required:	U
IC Category Proprietary Controls:	-
IC Cat. Info. Devices:	-
IC Cat. Gov. Controls:	-
IC Cat. Enforcement Permit Tools:	-
IC in place date:	-
IC in place:	U
State/tribal program date:	-
State/tribal program ID:	-
State/tribal NFA date:	-
Air cleaned:	-
Asbestos found:	-
Asbestos cleaned:	-
Controlled substance found:	-
Controlled substance cleaned:	-
Drinking water affected:	-
Drinking water cleaned:	-
Groundwater affected:	Y
Groundwater cleaned:	Y
Lead contaminant found:	-
Lead cleaned up:	-
No media affected:	-
Unknown media affected:	-
Other cleaned up:	-
Other metals found:	-
Other metals cleaned:	-
Other contaminants found:	-
Other contams found description:	-
PAHs found:	-
PAHs cleaned up:	-
PCBs found:	-
PCBs cleaned up:	-
Petro products found:	-
Petro products cleaned:	-
Sediments found:	-
Sediments cleaned:	-
Soil affected:	-

Map ID
 Direction
 Distance
 Elevation

MAP FINDINGS

Site

Database(s)

EDR ID Number
 EPA ID Number

529 20TH STREET PARCEL 041 (Continued)

1016346692

Soil cleaned up:	-
Surface water cleaned:	-
VOCs found:	Y
VOCs cleaned:	Y
Cleanup other description:	-
Num. of cleanup and re-dev. jobs:	-
Past use greenspace acreage:	-
Past use residential acreage:	-
Surface Water:	-
Past use commercial acreage:	-
Past use industrial acreage:	-
Future use greenspace acreage:	-
Future use residential acreage:	-
Future use commercial acreage:	-
Future use industrial acreage:	-
Superfund Fed. landowner flag:	U
Arsenic cleaned up:	-
Cadmium cleaned up:	-
Chromium cleaned up:	-
Copper cleaned up:	-
Iron cleaned up:	-
mercury cleaned up:	-
Nickel Cleaned Up:	-
No clean up:	-
Pesticides cleaned up:	-
Selenium cleaned up:	-
SVOCs cleaned up:	-
Unknown clean up:	-
Arsenic contaminant found:	-
Cadmium contaminant found:	-
Chromium contaminant found:	-
Copper contaminant found:	-
Iron contaminant found:	-
Mercury contaminant found:	-
Nickel contaminant found:	-
No contaminant found:	-
Pesticides contaminant found:	-
Selenium contaminant found:	-
SVOCs contaminant found:	-
Unknown contaminant found:	-
Future Use: Multistory	-
Media affected Bluiding Material:	-
Media affected indoor air:	-
Building material media cleaned up:	-
Indoor air media cleaned up:	-
Unknown media cleaned up:	-
Past Use: Multistory	-
Property Description:	Parking lot
Below Poverty Number:	3044
Below Poverty Percent:	33.62
Meidan Income:	5100
Meidan Income Number:	5195
Meidan Income Percent:	57.38
Vacant Housing Number:	718
Vacant Housing Percent:	12.96
Unemployed Number:	581
Unemployed Percent:	6.42

Map ID
Direction
Distance
Elevation

MAP FINDINGS

Site

Database(s)

EDR ID Number
EPA ID Number

529 20TH STREET PARCEL 041 (Continued)

1016346692

Name: 529 20TH STREET PARCEL 041
Address: 529 20TH STREET
City,State,Zip: OAKLAND, CA 94612
Recipient Name: Oakland, City of
Grant Type: Assessment
Property Number: 008-0644-041
Parcel size: 0.11
Latitude: 37.81013
Longitude: -122.26952
HCM Label: Address Matching-House Number
Map Scale: 1:24,000
Point of Reference: Entrance Point of a Facility or Station
Highlights: Former Use: Parking lot
Datum: World Geodetic System of 1984
Acres Property ID: 28008
IC Data Access: -
Start Date: -
Redev Completion Date: -
Completed Date: -
Acres Cleaned Up: -
Cleanup Funding: -
Cleanup Funding Source: -
Assessment Funding: 3773.58
Assessment Funding Source: -
Redevelopment Funding: -
Redev. Funding Source: -
Redev. Funding Entity Name: -
Redevelopment Start Date: -
Assessment Funding Entity: US EPA - Brownfields Assessment Cooperative Agreement
Cleanup Funding Entity: -
Grant Type: -
Accomplishment Type: Phase II Environmental Assessment
Accomplishment Count: Y
Cooperative Agreement Number: 97983401
Start Date: 7/1/2005
Ownership Entity: Government
Completion Date: 7/1/2005
Current Owner: Oakland Redevelopment Agency
Did Owner Change: Y
Cleanup Required: U
Video Available: N
Photo Available: N
Institutional Controls Required: U
IC Category Proprietary Controls: -
IC Cat. Info. Devices: -
IC Cat. Gov. Controls: -
IC Cat. Enforcement Permit Tools: -
IC in place date: -
IC in place: U
State/tribal program date: -
State/tribal program ID: -
State/tribal NFA date: -
Air cleaned: -
Asbestos found: -
Asbestos cleaned: -
Controlled substance found: -
Controlled substance cleaned: -

Map ID
Direction
Distance
Elevation

MAP FINDINGS

Site

Database(s)

EDR ID Number
EPA ID Number

529 20TH STREET PARCEL 041 (Continued)

1016346692

Drinking water affected:	-
Drinking water cleaned:	-
Groundwater affected:	Y
Groundwater cleaned:	Y
Lead contaminant found:	-
Lead cleaned up:	-
No media affected:	-
Unknown media affected:	-
Other cleaned up:	-
Other metals found:	-
Other metals cleaned:	-
Other contaminants found:	-
Other contams found description:	-
PAHs found:	-
PAHs cleaned up:	-
PCBs found:	-
PCBs cleaned up:	-
Petro products found:	-
Petro products cleaned:	-
Sediments found:	-
Sediments cleaned:	-
Soil affected:	-
Soil cleaned up:	-
Surface water cleaned:	-
VOCs found:	Y
VOCs cleaned:	Y
Cleanup other description:	-
Num. of cleanup and re-dev. jobs:	-
Past use greenspace acreage:	-
Past use residential acreage:	-
Surface Water:	-
Past use commercial acreage:	-
Past use industrial acreage:	-
Future use greenspace acreage:	-
Future use residential acreage:	-
Future use commercial acreage:	-
Future use industrial acreage:	-
Superfund Fed. landowner flag:	U
Arsenic cleaned up:	-
Cadmium cleaned up:	-
Chromium cleaned up:	-
Copper cleaned up:	-
Iron cleaned up:	-
mercury cleaned up:	-
Nickel Cleaned Up:	-
No clean up:	-
Pesticides cleaned up:	-
Selenium cleaned up:	-
SVOCs cleaned up:	-
Unknown clean up:	-
Arsenic contaminant found:	-
Cadmium contaminant found:	-
Chromium contaminant found:	-
Copper contaminant found:	-
Iron contaminant found:	-
Mercury contaminant found:	-
Nickel contaminant found:	-

Map ID
 Direction
 Distance
 Elevation

MAP FINDINGS

Site

Database(s)

EDR ID Number
 EPA ID Number

529 20TH STREET PARCEL 041 (Continued)

1016346692

No contaminant found: -
 Pesticides contaminant found: -
 Selenium contaminant found: -
 SVOCs contaminant found: -
 Unknown contaminant found: -
 Future Use: Multistory -
 Media affected Bluiding Material: -
 Media affected indoor air: -
 Building material media cleaned up: -
 Indoor air media cleaned up: -
 Unknown media cleaned up: -
 Past Use: Multistory -
 Property Description: Parking lot
 Below Poverty Number: 3044
 Below Poverty Percent: 33.62
 Meidan Income: 5100
 Meidan Income Number: 5195
 Meidan Income Percent: 57.38
 Vacant Housing Number: 718
 Vacant Housing Percent: 12.96
 Unemployed Number: 581
 Unemployed Percent: 6.42

FINDS:

Registry ID: 110038711383

[Click Here for FRS Facility Detail Report:](#)

Environmental Interest/Information System:

US EPA Assessment, Cleanup and Redevelopment Exchange System (ACRES) is an federal online database for Brownfields Grantees to electronically submit data directly to EPA.

[Click this hyperlink](#) while viewing on your computer to access additional FINDS: detail in the EDR Site Report.

**AV326
 NW
 1/4-1/2
 0.425 mi.
 2243 ft.**

**529 20TH STREET PARCEL 044
 529 20TH STREET
 OAKLAND, CA 94612
 Site 15 of 28 in cluster AV**

**US BROWNFIELDS 1016346695
 FINDS N/A**

**Relative:
 Lower
 Actual:
 23 ft.**

US BROWNFIELDS:
 Name: 529 20TH STREET PARCEL 044
 Address: 529 20TH STREET
 City,State,Zip: OAKLAND, CA 94612
 Recipient Name: Oakland, City of
 Grant Type: Assessment
 Property Number: 008-0644-044
 Parcel size: 0.07
 Latitude: 37.8096863
 Longitude: -122.270256
 HCM Label: Address Matching-House Number
 Map Scale: 1:24,000
 Point of Reference: Entrance Point of a Facility or Station
 Highlights: Former Use: Parking lot
 Datum: World Geodetic System of 1984
 Acres Property ID: 28011
 IC Data Access: -

Map ID
Direction
Distance
Elevation

MAP FINDINGS

Site

Database(s)

EDR ID Number
EPA ID Number

529 20TH STREET PARCEL 044 (Continued)

1016346695

Start Date: -
Redev Completion Date: -
Completed Date: -
Acres Cleaned Up: -
Cleanup Funding: -
Cleanup Funding Source: -
Assessment Funding: -
Assessment Funding Source: -
Redevelopment Funding: -
Redev. Funding Source: -
Redev. Funding Entity Name: -
Redevelopment Start Date: -
Assessment Funding Entity: -
Cleanup Funding Entity: -
Grant Type: -
Accomplishment Type: Supplemental Assessment
Accomplishment Count: N
Cooperative Agreement Number: 97983401
Start Date: 7/1/2005
Ownership Entity: Government
Completion Date: 7/1/2005
Current Owner: Oakland Redevelopment Agency
Did Owner Change: Y
Cleanup Required: U
Video Available: N
Photo Available: N
Institutional Controls Required: U
IC Category Proprietary Controls: -
IC Cat. Info. Devices: -
IC Cat. Gov. Controls: -
IC Cat. Enforcement Permit Tools: -
IC in place date: -
IC in place: U
State/tribal program date: -
State/tribal program ID: -
State/tribal NFA date: -
Air cleaned: -
Asbestos found: -
Asbestos cleaned: -
Controlled substance found: -
Controlled substance cleaned: -
Drinking water affected: -
Drinking water cleaned: -
Groundwater affected: Y
Groundwater cleaned: Y
Lead contaminant found: -
Lead cleaned up: -
No media affected: -
Unknown media affected: -
Other cleaned up: -
Other metals found: -
Other metals cleaned: -
Other contaminants found: -
Other contams found description: -
PAHs found: -
PAHs cleaned up: -
PCBs found: -

Map ID
 Direction
 Distance
 Elevation

MAP FINDINGS

Site

Database(s)

EDR ID Number
 EPA ID Number

529 20TH STREET PARCEL 044 (Continued)

1016346695

PCBs cleaned up:	-
Petro products found:	-
Petro products cleaned:	-
Sediments found:	-
Sediments cleaned:	-
Soil affected:	-
Soil cleaned up:	-
Surface water cleaned:	-
VOCs found:	Y
VOCs cleaned:	Y
Cleanup other description:	-
Num. of cleanup and re-dev. jobs:	-
Past use greenspace acreage:	-
Past use residential acreage:	-
Surface Water:	-
Past use commercial acreage:	-
Past use industrial acreage:	-
Future use greenspace acreage:	-
Future use residential acreage:	-
Future use commercial acreage:	-
Future use industrial acreage:	-
Superfund Fed. landowner flag:	U
Arsenic cleaned up:	-
Cadmium cleaned up:	-
Chromium cleaned up:	-
Copper cleaned up:	-
Iron cleaned up:	-
mercury cleaned up:	-
Nickel Cleaned Up:	-
No clean up:	-
Pesticides cleaned up:	-
Selenium cleaned up:	-
SVOCs cleaned up:	-
Unknown clean up:	-
Arsenic contaminant found:	-
Cadmium contaminant found:	-
Chromium contaminant found:	-
Copper contaminant found:	-
Iron contaminant found:	-
Mercury contaminant found:	-
Nickel contaminant found:	-
No contaminant found:	-
Pesticides contaminant found:	-
Selenium contaminant found:	-
SVOCs contaminant found:	-
Unknown contaminant found:	-
Future Use: Multistory	-
Media affected Bluiding Material:	-
Media affected indoor air:	-
Building material media cleaned up:	-
Indoor air media cleaned up:	-
Unknown media cleaned up:	-
Past Use: Multistory	-
Property Description:	Parking lot
Below Poverty Number:	3044
Below Poverty Percent:	33.62
Meidan Income:	5100

Map ID
Direction
Distance
Elevation

MAP FINDINGS

Site

Database(s)

EDR ID Number
EPA ID Number

529 20TH STREET PARCEL 044 (Continued)

1016346695

Meidan Income Number: 5195
Meidan Income Percent: 57.38
Vacant Housing Number: 718
Vacant Housing Percent: 12.96
Unemployed Number: 581
Unemployed Percent: 6.42

Name: 529 20TH STREET PARCEL 044
Address: 529 20TH STREET
City,State,Zip: OAKLAND, CA 94612
Recipient Name: Oakland, City of
Grant Type: Assessment
Property Number: 008-0644-044
Parcel size: 0.07
Latitude: 37.8096863
Longitude: -122.270256
HCM Label: Address Matching-House Number
Map Scale: 1:24,000
Point of Reference: Entrance Point of a Facility or Station
Highlights: Former Use: Parking lot
Datum: World Geodetic System of 1984
Acres Property ID: 28011
IC Data Access: -
Start Date: -
Redev Completion Date: -
Completed Date: -
Acres Cleaned Up: -
Cleanup Funding: -
Cleanup Funding Source: -
Assessment Funding: -
Assessment Funding Source: -
Redevelopment Funding: -
Redev. Funding Source: -
Redev. Funding Entity Name: -
Redevelopment Start Date: -
Assessment Funding Entity: -
Cleanup Funding Entity: -
Grant Type: -
Accomplishment Type: -
Accomplishment Count: -
Cooperative Agreement Number: 97983401
Start Date: -
Ownership Entity: Government
Completion Date: -
Current Owner: Oakland Redevelopment Agency
Did Owner Change: Y
Cleanup Required: U
Video Available: N
Photo Available: N
Institutional Controls Required: U
IC Category Proprietary Controls: -
IC Cat. Info. Devices: -
IC Cat. Gov. Controls: -
IC Cat. Enforcement Permit Tools: -
IC in place date: -
IC in place: U
State/tribal program date: -

Map ID
Direction
Distance
Elevation

MAP FINDINGS

Site

Database(s)

EDR ID Number
EPA ID Number

529 20TH STREET PARCEL 044 (Continued)

1016346695

State/tribal program ID:	-
State/tribal NFA date:	-
Air cleaned:	-
Asbestos found:	-
Asbestos cleaned:	-
Controlled substance found:	-
Controlled substance cleaned:	-
Drinking water affected:	-
Drinking water cleaned:	-
Groundwater affected:	Y
Groundwater cleaned:	Y
Lead contaminant found:	-
Lead cleaned up:	-
No media affected:	-
Unknown media affected:	-
Other cleaned up:	-
Other metals found:	-
Other metals cleaned:	-
Other contaminants found:	-
Other contams found description:	-
PAHs found:	-
PAHs cleaned up:	-
PCBs found:	-
PCBs cleaned up:	-
Petro products found:	-
Petro products cleaned:	-
Sediments found:	-
Sediments cleaned:	-
Soil affected:	-
Soil cleaned up:	-
Surface water cleaned:	-
VOCs found:	Y
VOCs cleaned:	Y
Cleanup other description:	-
Num. of cleanup and re-dev. jobs:	-
Past use greenspace acreage:	-
Past use residential acreage:	-
Surface Water:	-
Past use commercial acreage:	-
Past use industrial acreage:	-
Future use greenspace acreage:	-
Future use residential acreage:	-
Future use commercial acreage:	-
Future use industrial acreage:	-
Superfund Fed. landowner flag:	U
Arsenic cleaned up:	-
Cadmium cleaned up:	-
Chromium cleaned up:	-
Copper cleaned up:	-
Iron cleaned up:	-
mercury cleaned up:	-
Nickel Cleaned Up:	-
No clean up:	-
Pesticides cleaned up:	-
Selenium cleaned up:	-
SVOCs cleaned up:	-
Unknown clean up:	-

Map ID
 Direction
 Distance
 Elevation

MAP FINDINGS

Site

Database(s)

EDR ID Number
 EPA ID Number

529 20TH STREET PARCEL 044 (Continued)

1016346695

Arsenic contaminant found:	-
Cadmium contaminant found:	-
Chromium contaminant found:	-
Copper contaminant found:	-
Iron contaminant found:	-
Mercury contaminant found:	-
Nickel contaminant found:	-
No contaminant found:	-
Pesticides contaminant found:	-
Selenium contaminant found:	-
SVOCs contaminant found:	-
Unknown contaminant found:	-
Future Use: Multistory	-
Media affected Bluiding Material:	-
Media affected indoor air:	-
Building material media cleaned up:	-
Indoor air media cleaned up:	-
Unknown media cleaned up:	-
Past Use: Multistory	-
Property Description:	Parking lot
Below Poverty Number:	3044
Below Poverty Percent:	33.62
Meidan Income:	5100
Meidan Income Number:	5195
Meidan Income Percent:	57.38
Vacant Housing Number:	718
Vacant Housing Percent:	12.96
Unemployed Number:	581
Unemployed Percent:	6.42
Name:	529 20TH STREET PARCEL 044
Address:	529 20TH STREET
City,State,Zip:	OAKLAND, CA 94612
Recipient Name:	Oakland, City of
Grant Type:	Assessment
Property Number:	008-0644-044
Parcel size:	0.07
Latitude:	37.8096863
Longitude:	-122.270256
HCM Label:	Address Matching-House Number
Map Scale:	1:24,000
Point of Reference:	Entrance Point of a Facility or Station
Highlights:	Former Use: Parking lot
Datum:	World Geodetic System of 1984
Acres Property ID:	28011
IC Data Access:	-
Start Date:	-
Redev Completion Date:	-
Completed Date:	-
Acres Cleaned Up:	-
Cleanup Funding:	-
Cleanup Funding Source:	-
Assessment Funding:	3773.58
Assessment Funding Source:	-
Redevelopment Funding:	-
Redev. Funding Source:	-
Redev. Funding Entity Name:	-

Map ID
Direction
Distance
Elevation

MAP FINDINGS

Site

Database(s)

EDR ID Number
EPA ID Number

529 20TH STREET PARCEL 044 (Continued)

1016346695

Redevelopment Start Date:	-
Assessment Funding Entity:	US EPA - Brownfields Assessment Cooperative Agreement
Cleanup Funding Entity:	-
Grant Type:	-
Accomplishment Type:	Phase II Environmental Assessment
Accomplishment Count:	Y
Cooperative Agreement Number:	97983401
Start Date:	7/1/2005
Ownership Entity:	Government
Completion Date:	7/1/2005
Current Owner:	Oakland Redevelopment Agency
Did Owner Change:	Y
Cleanup Required:	U
Video Available:	N
Photo Available:	N
Institutional Controls Required:	U
IC Category Proprietary Controls:	-
IC Cat. Info. Devices:	-
IC Cat. Gov. Controls:	-
IC Cat. Enforcement Permit Tools:	-
IC in place date:	-
IC in place:	U
State/tribal program date:	-
State/tribal program ID:	-
State/tribal NFA date:	-
Air cleaned:	-
Asbestos found:	-
Asbestos cleaned:	-
Controlled substance found:	-
Controlled substance cleaned:	-
Drinking water affected:	-
Drinking water cleaned:	-
Groundwater affected:	Y
Groundwater cleaned:	Y
Lead contaminant found:	-
Lead cleaned up:	-
No media affected:	-
Unknown media affected:	-
Other cleaned up:	-
Other metals found:	-
Other metals cleaned:	-
Other contaminants found:	-
Other contams found description:	-
PAHs found:	-
PAHs cleaned up:	-
PCBs found:	-
PCBs cleaned up:	-
Petro products found:	-
Petro products cleaned:	-
Sediments found:	-
Sediments cleaned:	-
Soil affected:	-
Soil cleaned up:	-
Surface water cleaned:	-
VOCs found:	Y
VOCs cleaned:	Y
Cleanup other description:	-

Map ID
Direction
Distance
Elevation

MAP FINDINGS

Site

Database(s)

EDR ID Number
EPA ID Number

529 20TH STREET PARCEL 044 (Continued)

1016346695

Num. of cleanup and re-dev. jobs:	-
Past use greenspace acreage:	-
Past use residential acreage:	-
Surface Water:	-
Past use commercial acreage:	-
Past use industrial acreage:	-
Future use greenspace acreage:	-
Future use residential acreage:	-
Future use commercial acreage:	-
Future use industrial acreage:	-
Superfund Fed. landowner flag:	U
Arsenic cleaned up:	-
Cadmium cleaned up:	-
Chromium cleaned up:	-
Copper cleaned up:	-
Iron cleaned up:	-
mercury cleaned up:	-
Nickel Cleaned Up:	-
No clean up:	-
Pesticides cleaned up:	-
Selenium cleaned up:	-
SVOCs cleaned up:	-
Unknown clean up:	-
Arsenic contaminant found:	-
Cadmium contaminant found:	-
Chromium contaminant found:	-
Copper contaminant found:	-
Iron contaminant found:	-
Mercury contaminant found:	-
Nickel contaminant found:	-
No contaminant found:	-
Pesticides contaminant found:	-
Selenium contaminant found:	-
SVOCs contaminant found:	-
Unknown contaminant found:	-
Future Use: Multistory	-
Media affected Bluiding Material:	-
Media affected indoor air:	-
Building material media cleaned up:	-
Indoor air media cleaned up:	-
Unknown media cleaned up:	-
Past Use: Multistory	-
Property Description:	Parking lot
Below Poverty Number:	3044
Below Poverty Percent:	33.62
Meidan Income:	5100
Meidan Income Number:	5195
Meidan Income Percent:	57.38
Vacant Housing Number:	718
Vacant Housing Percent:	12.96
Unemployed Number:	581
Unemployed Percent:	6.42

FINDS:

Registry ID: 110038711418

Map ID
 Direction
 Distance
 Elevation

MAP FINDINGS

Site

Database(s)

EDR ID Number
 EPA ID Number

529 20TH STREET PARCEL 044 (Continued)

1016346695

Click Here for FRS Facility Detail Report:

Environmental Interest/Information System:

US EPA Assessment, Cleanup and Redevelopment Exchange System (ACRES) is a federal online database for Brownfields Grantees to electronically submit data directly to EPA.

Click this hyperlink while viewing on your computer to access additional FINDS: detail in the EDR Site Report.

**AV327
 NW
 1/4-1/2
 0.427 mi.
 2252 ft.**

**570 WILLIAM STREET
 570 WILLIAM STREET
 OAKLAND, CA 94612
 Site 16 of 28 in cluster AV**

**US BROWNFIELDS
 FINDS 1016346768
 N/A**

**Relative:
 Lower
 Actual:
 27 ft.**

US BROWNFIELDS:
 Name: 570 WILLIAM STREET
 Address: 570 WILLIAM STREET
 City,State,Zip: OAKLAND, CA 94612
 Recipient Name: Oakland, City of
 Grant Type: Assessment
 Property Number: 008-0644-012
 Parcel size: 0.06
 Latitude: 37.809182
 Longitude: -122.2712382
 HCM Label: Address Matching-House Number
 Map Scale: 1:24,000
 Point of Reference: Entrance Point of a Facility or Station
 Highlights: Former Use: Hospital, parking, residential
 Datum: World Geodetic System of 1984
 Acres Property ID: 28065
 IC Data Access: -
 Start Date: -
 Redev Completion Date: -
 Completed Date: -
 Acres Cleaned Up: -
 Cleanup Funding: -
 Cleanup Funding Source: -
 Assessment Funding: -
 Assessment Funding Source: -
 Redevelopment Funding: -
 Redev. Funding Source: -
 Redev. Funding Entity Name: -
 Redevelopment Start Date: -
 Assessment Funding Entity: -
 Cleanup Funding Entity: -
 Grant Type: -
 Accomplishment Type: -
 Accomplishment Count: -
 Cooperative Agreement Number: 97983401
 Start Date: -
 Ownership Entity: Government
 Completion Date: -
 Current Owner: Oakland Redevelopment Agency
 Did Owner Change: Y
 Cleanup Required: U
 Video Available: N

Map ID
Direction
Distance
Elevation

MAP FINDINGS

Site

Database(s)

EDR ID Number
EPA ID Number

570 WILLIAM STREET (Continued)

1016346768

Photo Available:	N
Institutional Controls Required:	U
IC Category Proprietary Controls:	-
IC Cat. Info. Devices:	-
IC Cat. Gov. Controls:	-
IC Cat. Enforcement Permit Tools:	-
IC in place date:	-
IC in place:	U
State/tribal program date:	-
State/tribal program ID:	-
State/tribal NFA date:	-
Air cleaned:	-
Asbestos found:	-
Asbestos cleaned:	-
Controlled substance found:	-
Controlled substance cleaned:	-
Drinking water affected:	-
Drinking water cleaned:	-
Groundwater affected:	Y
Groundwater cleaned:	Y
Lead contaminant found:	-
Lead cleaned up:	-
No media affected:	-
Unknown media affected:	-
Other cleaned up:	-
Other metals found:	-
Other metals cleaned:	-
Other contaminants found:	-
Other contams found description:	-
PAHs found:	-
PAHs cleaned up:	-
PCBs found:	-
PCBs cleaned up:	-
Petro products found:	-
Petro products cleaned:	-
Sediments found:	-
Sediments cleaned:	-
Soil affected:	-
Soil cleaned up:	-
Surface water cleaned:	-
VOCs found:	Y
VOCs cleaned:	Y
Cleanup other description:	-
Num. of cleanup and re-dev. jobs:	-
Past use greenspace acreage:	-
Past use residential acreage:	-
Surface Water:	-
Past use commercial acreage:	-
Past use industrial acreage:	-
Future use greenspace acreage:	-
Future use residential acreage:	-
Future use commercial acreage:	-
Future use industrial acreage:	-
Superfund Fed. landowner flag:	U
Arsenic cleaned up:	-
Cadmium cleaned up:	-
Chromium cleaned up:	-

Map ID
 Direction
 Distance
 Elevation

MAP FINDINGS

Site

Database(s)

EDR ID Number
 EPA ID Number

570 WILLIAM STREET (Continued)

1016346768

Copper cleaned up:	-
Iron cleaned up:	-
mercury cleaned up:	-
Nickel Cleaned Up:	-
No clean up:	-
Pesticides cleaned up:	-
Selenium cleaned up:	-
SVOCs cleaned up:	-
Unknown clean up:	-
Arsenic contaminant found:	-
Cadmium contaminant found:	-
Chromium contaminant found:	-
Copper contaminant found:	-
Iron contaminant found:	-
Mercury contaminant found:	-
Nickel contaminant found:	-
No contaminant found:	-
Pesticides contaminant found:	-
Selenium contaminant found:	-
SVOCs contaminant found:	-
Unknown contaminant found:	-
Future Use: Multistory	-
Media affected Bluiding Material:	-
Media affected indoor air:	-
Building material media cleaned up:	-
Indoor air media cleaned up:	-
Unknown media cleaned up:	-
Past Use: Multistory	-
Property Description:	Hospital, parking, residential
Below Poverty Number:	3057
Below Poverty Percent:	33.72
Meidan Income:	3402
Meidan Income Number:	5250
Meidan Income Percent:	57.91
Vacant Housing Number:	704
Vacant Housing Percent:	12.78
Unemployed Number:	596
Unemployed Percent:	6.57
Name:	570 WILLIAM STREET
Address:	570 WILLIAM STREET
City,State,Zip:	OAKLAND, CA 94612
Recipient Name:	Oakland, City of
Grant Type:	Assessment
Property Number:	008-0644-012
Parcel size:	0.06
Latitude:	37.809182
Longitude:	-122.2712382
HCM Label:	Address Matching-House Number
Map Scale:	1:24,000
Point of Reference:	Entrance Point of a Facility or Station
Highlights:	Former Use: Hospital, parking, residential
Datum:	World Geodetic System of 1984
Acres Property ID:	28065
IC Data Access:	-
Start Date:	-
Redev Completion Date:	-

Map ID
Direction
Distance
Elevation

MAP FINDINGS

Site

Database(s)

EDR ID Number
EPA ID Number

570 WILLIAM STREET (Continued)

1016346768

Completed Date: -
Acres Cleaned Up: -
Cleanup Funding: -
Cleanup Funding Source: -
Assessment Funding: 3773.58
Assessment Funding Source: -
Redevelopment Funding: -
Redev. Funding Source: -
Redev. Funding Entity Name: -
Redevelopment Start Date: -
Assessment Funding Entity: US EPA - Brownfields Assessment Cooperative Agreement
Cleanup Funding Entity: -
Grant Type: -
Accomplishment Type: Phase II Environmental Assessment
Accomplishment Count: Y
Cooperative Agreement Number: 97983401
Start Date: 7/1/2005
Ownership Entity: Government
Completion Date: 7/1/2005
Current Owner: Oakland Redevelopment Agency
Did Owner Change: Y
Cleanup Required: U
Video Available: N
Photo Available: N
Institutional Controls Required: U
IC Category Proprietary Controls: -
IC Cat. Info. Devices: -
IC Cat. Gov. Controls: -
IC Cat. Enforcement Permit Tools: -
IC in place date: -
IC in place: U
State/tribal program date: -
State/tribal program ID: -
State/tribal NFA date: -
Air cleaned: -
Asbestos found: -
Asbestos cleaned: -
Controlled substance found: -
Controlled substance cleaned: -
Drinking water affected: -
Drinking water cleaned: -
Groundwater affected: Y
Groundwater cleaned: Y
Lead contaminant found: -
Lead cleaned up: -
No media affected: -
Unknown media affected: -
Other cleaned up: -
Other metals found: -
Other metals cleaned: -
Other contaminants found: -
Other contams found description: -
PAHs found: -
PAHs cleaned up: -
PCBs found: -
PCBs cleaned up: -
Petro products found: -

Map ID
 Direction
 Distance
 Elevation

MAP FINDINGS

Site

Database(s)

EDR ID Number
 EPA ID Number

570 WILLIAM STREET (Continued)

1016346768

Petro products cleaned:	-
Sediments found:	-
Sediments cleaned:	-
Soil affected:	-
Soil cleaned up:	-
Surface water cleaned:	-
VOCs found:	Y
VOCs cleaned:	Y
Cleanup other description:	-
Num. of cleanup and re-dev. jobs:	-
Past use greenspace acreage:	-
Past use residential acreage:	-
Surface Water:	-
Past use commercial acreage:	-
Past use industrial acreage:	-
Future use greenspace acreage:	-
Future use residential acreage:	-
Future use commercial acreage:	-
Future use industrial acreage:	-
Superfund Fed. landowner flag:	U
Arsenic cleaned up:	-
Cadmium cleaned up:	-
Chromium cleaned up:	-
Copper cleaned up:	-
Iron cleaned up:	-
mercury cleaned up:	-
Nickel Cleaned Up:	-
No clean up:	-
Pesticides cleaned up:	-
Selenium cleaned up:	-
SVOCs cleaned up:	-
Unknown clean up:	-
Arsenic contaminant found:	-
Cadmium contaminant found:	-
Chromium contaminant found:	-
Copper contaminant found:	-
Iron contaminant found:	-
Mercury contaminant found:	-
Nickel contaminant found:	-
No contaminant found:	-
Pesticides contaminant found:	-
Selenium contaminant found:	-
SVOCs contaminant found:	-
Unknown contaminant found:	-
Future Use: Multistory	-
Media affected Bluiding Material:	-
Media affected indoor air:	-
Building material media cleaned up:	-
Indoor air media cleaned up:	-
Unknown media cleaned up:	-
Past Use: Multistory	-
Property Description:	Hospital, parking, residential
Below Poverty Number:	3057
Below Poverty Percent:	33.72
Meidan Income:	3402
Meidan Income Number:	5250
Meidan Income Percent:	57.91

Map ID
 Direction
 Distance
 Elevation

MAP FINDINGS

Site

Database(s)

EDR ID Number
 EPA ID Number

570 WILLIAM STREET (Continued)

1016346768

Vacant Housing Number: 704
 Vacant Housing Percent: 12.78
 Unemployed Number: 596
 Unemployed Percent: 6.57

FINDS:

Registry ID: 110038712248

[Click Here for FRS Facility Detail Report:](#)

Environmental Interest/Information System:

US EPA Assessment, Cleanup and Redevelopment Exchange System (ACRES) is an federal online database for Brownfields Grantees to electronically submit data directly to EPA.

[Click this hyperlink](#) while viewing on your computer to access additional FINDS: detail in the EDR Site Report.

**AV328
 NW
 1/4-1/2
 0.428 mi.
 2261 ft.**

**574 WILLIAM STREET
 574 WILLIAM STREET
 OAKLAND, CA 94612
 Site 17 of 28 in cluster AV**

**US BROWNFIELDS 1016346769
 FINDS N/A**

**Relative:
 Lower
 Actual:
 27 ft.**

US BROWNFIELDS:

Name: 574 WILLIAM STREET
 Address: 574 WILLIAM STREET
 City,State,Zip: OAKLAND, CA 94612
 Recipient Name: Oakland, City of
 Grant Type: Assessment
 Property Number: 008-0644-013
 Parcel size: 0.06
 Latitude: 37.8091941
 Longitude: -122.2713234
 HCM Label: Address Matching-House Number
 Map Scale: 1:24,000
 Point of Reference: Entrance Point of a Facility or Station
 Highlights: Former Use: Residential
 Datum: World Geodetic System of 1984
 Acres Property ID: 28066
 IC Data Access: -
 Start Date: -
 Redev Completion Date: -
 Completed Date: -
 Acres Cleaned Up: -
 Cleanup Funding: -
 Cleanup Funding Source: -
 Assessment Funding: 3773.58
 Assessment Funding Source: -
 Redevelopment Funding: -
 Redev. Funding Source: -
 Redev. Funding Entity Name: -
 Redevelopment Start Date: -
 Assessment Funding Entity: US EPA - Brownfields Assessment Cooperative Agreement
 Cleanup Funding Entity: -
 Grant Type: -
 Accomplishment Type: Phase II Environmental Assessment
 Accomplishment Count: Y
 Cooperative Agreement Number: 97983401

Map ID
Direction
Distance
Elevation

MAP FINDINGS

Site

Database(s)

EDR ID Number
EPA ID Number

574 WILLIAM STREET (Continued)

1016346769

Start Date:	7/1/2005
Ownership Entity:	Government
Completion Date:	7/1/2005
Current Owner:	Oakland Redevelopment Agency
Did Owner Change:	Y
Cleanup Required:	U
Video Available:	N
Photo Available:	N
Institutional Controls Required:	U
IC Category Proprietary Controls:	-
IC Cat. Info. Devices:	-
IC Cat. Gov. Controls:	-
IC Cat. Enforcement Permit Tools:	-
IC in place date:	-
IC in place:	U
State/tribal program date:	-
State/tribal program ID:	-
State/tribal NFA date:	-
Air cleaned:	-
Asbestos found:	-
Asbestos cleaned:	-
Controlled substance found:	-
Controlled substance cleaned:	-
Drinking water affected:	-
Drinking water cleaned:	-
Groundwater affected:	Y
Groundwater cleaned:	Y
Lead contaminant found:	-
Lead cleaned up:	-
No media affected:	-
Unknown media affected:	-
Other cleaned up:	-
Other metals found:	-
Other metals cleaned:	-
Other contaminants found:	-
Other contams found description:	-
PAHs found:	-
PAHs cleaned up:	-
PCBs found:	-
PCBs cleaned up:	-
Petro products found:	-
Petro products cleaned:	-
Sediments found:	-
Sediments cleaned:	-
Soil affected:	-
Soil cleaned up:	-
Surface water cleaned:	-
VOCs found:	Y
VOCs cleaned:	Y
Cleanup other description:	-
Num. of cleanup and re-dev. jobs:	-
Past use greenspace acreage:	-
Past use residential acreage:	-
Surface Water:	-
Past use commercial acreage:	-
Past use industrial acreage:	-
Future use greenspace acreage:	-

Map ID
 Direction
 Distance
 Elevation

MAP FINDINGS

Site

Database(s)

EDR ID Number
 EPA ID Number

574 WILLIAM STREET (Continued)

1016346769

Future use residential acreage:	-
Future use commercial acreage:	-
Future use industrial acreage:	-
Superfund Fed. landowner flag:	U
Arsenic cleaned up:	-
Cadmium cleaned up:	-
Chromium cleaned up:	-
Copper cleaned up:	-
Iron cleaned up:	-
mercury cleaned up:	-
Nickel Cleaned Up:	-
No clean up:	-
Pesticides cleaned up:	-
Selenium cleaned up:	-
SVOCs cleaned up:	-
Unknown clean up:	-
Arsenic contaminant found:	-
Cadmium contaminant found:	-
Chromium contaminant found:	-
Copper contaminant found:	-
Iron contaminant found:	-
Mercury contaminant found:	-
Nickel contaminant found:	-
No contaminant found:	-
Pesticides contaminant found:	-
Selenium contaminant found:	-
SVOCs contaminant found:	-
Unknown contaminant found:	-
Future Use: Multistory	-
Media affected Bluiding Material:	-
Media affected indoor air:	-
Building material media cleaned up:	-
Indoor air media cleaned up:	-
Unknown media cleaned up:	-
Past Use: Multistory	-
Property Description:	Residential
Below Poverty Number:	3057
Below Poverty Percent:	33.22
Meidan Income:	4321
Meidan Income Number:	5277
Meidan Income Percent:	57.35
Vacant Housing Number:	733
Vacant Housing Percent:	12.96
Unemployed Number:	601
Unemployed Percent:	6.53
Name:	574 WILLIAM STREET
Address:	574 WILLIAM STREET
City,State,Zip:	OAKLAND, CA 94612
Recipient Name:	Oakland, City of
Grant Type:	Assessment
Property Number:	008-0644-013
Parcel size:	0.06
Latitude:	37.8091941
Longitude:	-122.2713234
HCM Label:	Address Matching-House Number
Map Scale:	1:24,000

Map ID
 Direction
 Distance
 Elevation

MAP FINDINGS

Site

Database(s)

EDR ID Number
 EPA ID Number

574 WILLIAM STREET (Continued)

1016346769

Point of Reference:	Entrance Point of a Facility or Station
Highlights:	Former Use: Residential
Datum:	World Geodetic System of 1984
Acres Property ID:	28066
IC Data Access:	-
Start Date:	-
Redev Completion Date:	-
Completed Date:	-
Acres Cleaned Up:	-
Cleanup Funding:	-
Cleanup Funding Source:	-
Assessment Funding:	-
Assessment Funding Source:	-
Redevelopment Funding:	-
Redev. Funding Source:	-
Redev. Funding Entity Name:	-
Redevelopment Start Date:	-
Assessment Funding Entity:	-
Cleanup Funding Entity:	-
Grant Type:	-
Accomplishment Type:	-
Accomplishment Count:	-
Cooperative Agreement Number:	97983401
Start Date:	-
Ownership Entity:	Government
Completion Date:	-
Current Owner:	Oakland Redevelopment Agency
Did Owner Change:	Y
Cleanup Required:	U
Video Available:	N
Photo Available:	N
Institutional Controls Required:	U
IC Category Proprietary Controls:	-
IC Cat. Info. Devices:	-
IC Cat. Gov. Controls:	-
IC Cat. Enforcement Permit Tools:	-
IC in place date:	-
IC in place:	U
State/tribal program date:	-
State/tribal program ID:	-
State/tribal NFA date:	-
Air cleaned:	-
Asbestos found:	-
Asbestos cleaned:	-
Controlled substance found:	-
Controlled substance cleaned:	-
Drinking water affected:	-
Drinking water cleaned:	-
Groundwater affected:	Y
Groundwater cleaned:	Y
Lead contaminant found:	-
Lead cleaned up:	-
No media affected:	-
Unknown media affected:	-
Other cleaned up:	-
Other metals found:	-
Other metals cleaned:	-

Map ID
Direction
Distance
Elevation

MAP FINDINGS

Site

Database(s)

EDR ID Number
EPA ID Number

574 WILLIAM STREET (Continued)

1016346769

Other contaminants found:	-
Other contams found description:	-
PAHs found:	-
PAHs cleaned up:	-
PCBs found:	-
PCBs cleaned up:	-
Petro products found:	-
Petro products cleaned:	-
Sediments found:	-
Sediments cleaned:	-
Soil affected:	-
Soil cleaned up:	-
Surface water cleaned:	-
VOCs found:	Y
VOCs cleaned:	Y
Cleanup other description:	-
Num. of cleanup and re-dev. jobs:	-
Past use greenspace acreage:	-
Past use residential acreage:	-
Surface Water:	-
Past use commercial acreage:	-
Past use industrial acreage:	-
Future use greenspace acreage:	-
Future use residential acreage:	-
Future use commercial acreage:	-
Future use industrial acreage:	-
Superfund Fed. landowner flag:	U
Arsenic cleaned up:	-
Cadmium cleaned up:	-
Chromium cleaned up:	-
Copper cleaned up:	-
Iron cleaned up:	-
mercury cleaned up:	-
Nickel Cleaned Up:	-
No clean up:	-
Pesticides cleaned up:	-
Selenium cleaned up:	-
SVOCs cleaned up:	-
Unknown clean up:	-
Arsenic contaminant found:	-
Cadmium contaminant found:	-
Chromium contaminant found:	-
Copper contaminant found:	-
Iron contaminant found:	-
Mercury contaminant found:	-
Nickel contaminant found:	-
No contaminant found:	-
Pesticides contaminant found:	-
Selenium contaminant found:	-
SVOCs contaminant found:	-
Unknown contaminant found:	-
Future Use: Multistory	-
Media affected Bluiding Material:	-
Media affected indoor air:	-
Building material media cleaned up:	-
Indoor air media cleaned up:	-
Unknown media cleaned up:	-

Map ID
Direction
Distance
Elevation

MAP FINDINGS

Site

Database(s)

EDR ID Number
EPA ID Number

574 WILLIAM STREET (Continued)

1016346769

Past Use:	Multistory	-
Property Description:		Residential
Below Poverty Number:		3057
Below Poverty Percent:		33.22
Meidan Income:		4321
Meidan Income Number:		5277
Meidan Income Percent:		57.35
Vacant Housing Number:		733
Vacant Housing Percent:		12.96
Unemployed Number:		601
Unemployed Percent:		6.53
Name:		574 WILLIAM STREET
Address:		574 WILLIAM STREET
City,State,Zip:		OAKLAND, CA 94612
Recipient Name:		Oakland, City of
Grant Type:		Assessment
Property Number:		008-0644-013
Parcel size:		0.06
Latitude:		37.8091941
Longitude:		-122.2713234
HCM Label:		Address Matching-House Number
Map Scale:		1:24,000
Point of Reference:		Entrance Point of a Facility or Station
Highlights:		Former Use: Residential
Datum:		World Geodetic System of 1984
Acres Property ID:		28066
IC Data Access:		-
Start Date:		-
Redev Completion Date:		-
Completed Date:		-
Acres Cleaned Up:		-
Cleanup Funding:		-
Cleanup Funding Source:		-
Assessment Funding:		-
Assessment Funding Source:		-
Redevelopment Funding:		-
Redev. Funding Source:		-
Redev. Funding Entity Name:		-
Redevelopment Start Date:		-
Assessment Funding Entity:		-
Cleanup Funding Entity:		-
Grant Type:		-
Accomplishment Type:		Supplemental Assessment
Accomplishment Count:		N
Cooperative Agreement Number:		97983401
Start Date:		7/1/2005
Ownership Entity:		Government
Completion Date:		7/1/2005
Current Owner:		Oakland Redevelopment Agency
Did Owner Change:		Y
Cleanup Required:		U
Video Available:		N
Photo Available:		N
Institutional Controls Required:		U
IC Category Proprietary Controls:		-
IC Cat. Info. Devices:		-

Map ID
Direction
Distance
Elevation

MAP FINDINGS

Site

Database(s)

EDR ID Number
EPA ID Number

574 WILLIAM STREET (Continued)

1016346769

IC Cat. Gov. Controls:	-
IC Cat. Enforcement Permit Tools:	-
IC in place date:	-
IC in place:	U
State/tribal program date:	-
State/tribal program ID:	-
State/tribal NFA date:	-
Air cleaned:	-
Asbestos found:	-
Asbestos cleaned:	-
Controlled substance found:	-
Controlled substance cleaned:	-
Drinking water affected:	-
Drinking water cleaned:	-
Groundwater affected:	Y
Groundwater cleaned:	Y
Lead contaminant found:	-
Lead cleaned up:	-
No media affected:	-
Unknown media affected:	-
Other cleaned up:	-
Other metals found:	-
Other metals cleaned:	-
Other contaminants found:	-
Other contaminants found description:	-
PAHs found:	-
PAHs cleaned up:	-
PCBs found:	-
PCBs cleaned up:	-
Petro products found:	-
Petro products cleaned:	-
Sediments found:	-
Sediments cleaned:	-
Soil affected:	-
Soil cleaned up:	-
Surface water cleaned:	-
VOCs found:	Y
VOCs cleaned:	Y
Cleanup other description:	-
Num. of cleanup and re-dev. jobs:	-
Past use greenspace acreage:	-
Past use residential acreage:	-
Surface Water:	-
Past use commercial acreage:	-
Past use industrial acreage:	-
Future use greenspace acreage:	-
Future use residential acreage:	-
Future use commercial acreage:	-
Future use industrial acreage:	-
Superfund Fed. landowner flag:	U
Arsenic cleaned up:	-
Cadmium cleaned up:	-
Chromium cleaned up:	-
Copper cleaned up:	-
Iron cleaned up:	-
mercury cleaned up:	-
Nickel Cleaned Up:	-

Map ID
 Direction
 Distance
 Elevation

MAP FINDINGS

Site

Database(s)

EDR ID Number
 EPA ID Number

574 WILLIAM STREET (Continued)

1016346769

No clean up: -
 Pesticides cleaned up: -
 Selenium cleaned up: -
 SVOCs cleaned up: -
 Unknown clean up: -
 Arsenic contaminant found: -
 Cadmium contaminant found: -
 Chromium contaminant found: -
 Copper contaminant found: -
 Iron contaminant found: -
 Mercury contaminant found: -
 Nickel contaminant found: -
 No contaminant found: -
 Pesticides contaminant found: -
 Selenium contaminant found: -
 SVOCs contaminant found: -
 Unknown contaminant found: -
 Future Use: Multistory -
 Media affected Bluiding Material: -
 Media affected indoor air: -
 Building material media cleaned up: -
 Indoor air media cleaned up: -
 Unknown media cleaned up: -
 Past Use: Multistory -
 Property Description: Residential
 Below Poverty Number: 3057
 Below Poverty Percent: 33.22
 Meidan Income: 4321
 Meidan Income Number: 5277
 Meidan Income Percent: 57.35
 Vacant Housing Number: 733
 Vacant Housing Percent: 12.96
 Unemployed Number: 601
 Unemployed Percent: 6.53

FINDS:

Registry ID: 110038712257

[Click Here for FRS Facility Detail Report:](#)

Environmental Interest/Information System:

US EPA Assessment, Cleanup and Redevelopment Exchange System (ACRES) is an federal online database for Brownfields Grantees to electronically submit data directly to EPA.

[Click this hyperlink](#) while viewing on your computer to access additional FINDS: detail in the EDR Site Report.

AX329
SW
1/4-1/2
0.431 mi.
2278 ft.

ASIAN HEALTH SERVICES
814 WEBSTER STREET
OAKLAND, CA 94607
Site 1 of 2 in cluster AX

ENVIROSTOR **S118756496**
N/A

Relative:
Higher
Actual:
37 ft.

ENVIROSTOR:
 Name: ASIAN HEALTH SERVICES
 Address: 814 WEBSTER STREET
 City,State,Zip: OAKLAND, CA 94607
 Facility ID: 01800002

Map ID
Direction
Distance
Elevation

MAP FINDINGS

Site

Database(s)

EDR ID Number
EPA ID Number

ASIAN HEALTH SERVICES (Continued)

S118756496

Status: No Action Required
Status Date: 07/27/1995
Site Code: 200630
Site Type: Calmortgage
Site Type Detailed: Calmortgage
Acres: 0
NPL: NO
Regulatory Agencies: SMBRP
Lead Agency: SMBRP
Program Manager: Not reported
Supervisor: Juan Peng
Division Branch: Cleanup Sacramento
Assembly: 18
Senate: 09
Special Program: Not reported
Restricted Use: NO
Site Mgmt Req: NONE SPECIFIED
Funding: CalMortgage
Latitude: 37.79888
Longitude: -122.2722
APN: NONE SPECIFIED
Past Use: NONE
Potential COC: NONE SPECIFIED No Contaminants found
Confirmed COC: No Contaminants found
Potential Description: NMA
Alias Name: 200630
Alias Type: Project Code (Site Code)
Alias Name: 01800002
Alias Type: Envirostor ID Number

Completed Info:

Completed Area Name: PROJECT WIDE
Completed Sub Area Name: Not reported
Completed Document Type: Phase 1
Completed Date: 07/27/1995
Comments: Pursuant to the MOU, DTSC has reviewed a Phase I Preliminary Environmental Assessment for Asian Health Services (AHS). The subject property currently contains a vacant three-story commercial office building. AHS is proposing to remodel the building in order to accommodate a community health clinic. A Supplemental Phase I Environmental Assessment Report was prepared by DTSC and concluded that no action was needed for this property; there was no contamination on the property.

Future Area Name: Not reported
Future Sub Area Name: Not reported
Future Document Type: Not reported
Future Due Date: Not reported
Schedule Area Name: Not reported
Schedule Sub Area Name: Not reported
Schedule Document Type: Not reported
Schedule Due Date: Not reported
Schedule Revised Date: Not reported

Map ID
 Direction
 Distance
 Elevation

MAP FINDINGS

Site

Database(s)

EDR ID Number
 EPA ID Number

AV330
NW
1/4-1/2
0.432 mi.
2283 ft.

584 WILLIAM STREET
584 WILLIAM STREET
OAKLAND, CA 94612
Site 18 of 28 in cluster AV

US BROWNFIELDS **1016346770**
FINDS **N/A**

Relative:
Lower
Actual:
27 ft.

US BROWNFIELDS:
 Name: 584 WILLIAM STREET
 Address: 584 WILLIAM STREET
 City,State,Zip: OAKLAND, CA 94612
 Recipient Name: Oakland, City of
 Grant Type: Assessment
 Property Number: 008-0644-014
 Parcel size: 0.06
 Latitude: 37.809231
 Longitude: -122.2715044
 HCM Label: Address Matching-House Number
 Map Scale: 1:24,000
 Point of Reference: Entrance Point of a Facility or Station
 Highlights: Former Use: Residential, auto repair
 Datum: World Geodetic System of 1984
 Acres Property ID: 28067
 IC Data Access: -
 Start Date: -
 Redev Completion Date: -
 Completed Date: -
 Acres Cleaned Up: -
 Cleanup Funding: -
 Cleanup Funding Source: -
 Assessment Funding: 3773.58
 Assessment Funding Source: -
 Redevelopment Funding: -
 Redev. Funding Source: -
 Redev. Funding Entity Name: -
 Redevelopment Start Date: -
 Assessment Funding Entity: US EPA - Brownfields Assessment Cooperative Agreement
 Cleanup Funding Entity: -
 Grant Type: -
 Accomplishment Type: Phase II Environmental Assessment
 Accomplishment Count: Y
 Cooperative Agreement Number: 97983401
 Start Date: 7/1/2005
 Ownership Entity: Government
 Completion Date: 7/1/2005
 Current Owner: Oakland Redevelopment Agency
 Did Owner Change: Y
 Cleanup Required: U
 Video Available: N
 Photo Available: N
 Institutional Controls Required: U
 IC Category Proprietary Controls: -
 IC Cat. Info. Devices: -
 IC Cat. Gov. Controls: -
 IC Cat. Enforcement Permit Tools: -
 IC in place date: -
 IC in place: U
 State/tribal program date: -
 State/tribal program ID: -
 State/tribal NFA date: -

Map ID
 Direction
 Distance
 Elevation

MAP FINDINGS

Site

Database(s)

EDR ID Number
 EPA ID Number

584 WILLIAM STREET (Continued)

1016346770

Air cleaned:	-
Asbestos found:	Y
Asbestos cleaned:	Y
Controlled substance found:	-
Controlled substance cleaned:	-
Drinking water affected:	-
Drinking water cleaned:	-
Groundwater affected:	Y
Groundwater cleaned:	Y
Lead contaminant found:	Y
Lead cleaned up:	Y
No media affected:	-
Unknown media affected:	-
Other cleaned up:	-
Other metals found:	-
Other metals cleaned:	-
Other contaminants found:	-
Other contams found description:	-
PAHs found:	-
PAHs cleaned up:	-
PCBs found:	-
PCBs cleaned up:	-
Petro products found:	Y
Petro products cleaned:	Y
Sediments found:	-
Sediments cleaned:	-
Soil affected:	Y
Soil cleaned up:	Y
Surface water cleaned:	-
VOCs found:	Y
VOCs cleaned:	Y
Cleanup other description:	-
Num. of cleanup and re-dev. jobs:	-
Past use greenspace acreage:	-
Past use residential acreage:	-
Surface Water:	-
Past use commercial acreage:	-
Past use industrial acreage:	-
Future use greenspace acreage:	-
Future use residential acreage:	-
Future use commercial acreage:	-
Future use industrial acreage:	-
Superfund Fed. landowner flag:	U
Arsenic cleaned up:	-
Cadmium cleaned up:	-
Chromium cleaned up:	-
Copper cleaned up:	-
Iron cleaned up:	-
mercury cleaned up:	-
Nickel Cleaned Up:	-
No clean up:	-
Pesticides cleaned up:	-
Selenium cleaned up:	-
SVOCs cleaned up:	-
Unknown clean up:	-
Arsenic contaminant found:	-
Cadmium contaminant found:	-

Map ID
 Direction
 Distance
 Elevation

MAP FINDINGS

Site

Database(s)

EDR ID Number
 EPA ID Number

584 WILLIAM STREET (Continued)

1016346770

Chromium contaminant found:	-
Copper contaminant found:	-
Iron contaminant found:	-
Mercury contaminant found:	-
Nickel contaminant found:	-
No contaminant found:	-
Pesticides contaminant found:	-
Selenium contaminant found:	-
SVOCs contaminant found:	-
Unknown contaminant found:	-
Future Use: Multistory	-
Media affected Bluiding Material:	-
Media affected indoor air:	-
Building material media cleaned up:	-
Indoor air media cleaned up:	-
Unknown media cleaned up:	-
Past Use: Multistory	-
Property Description:	Residential, auto repair
Below Poverty Number:	3051
Below Poverty Percent:	33.72
Meidan Income:	4139
Meidan Income Number:	5236
Meidan Income Percent:	57.88
Vacant Housing Number:	704
Vacant Housing Percent:	12.79
Unemployed Number:	593
Unemployed Percent:	6.55
Name:	584 WILLIAM STREET
Address:	584 WILLIAM STREET
City,State,Zip:	OAKLAND, CA 94612
Recipient Name:	Oakland, City of
Grant Type:	Assessment
Property Number:	008-0644-014
Parcel size:	0.06
Latitude:	37.809231
Longitude:	-122.2715044
HCM Label:	Address Matching-House Number
Map Scale:	1:24,000
Point of Reference:	Entrance Point of a Facility or Station
Highlights:	Former Use: Residential, auto repair
Datum:	World Geodetic System of 1984
Acres Property ID:	28067
IC Data Access:	-
Start Date:	-
Redev Completion Date:	-
Completed Date:	-
Acres Cleaned Up:	-
Cleanup Funding:	-
Cleanup Funding Source:	-
Assessment Funding:	-
Assessment Funding Source:	-
Redevelopment Funding:	-
Redev. Funding Source:	-
Redev. Funding Entity Name:	-
Redevelopment Start Date:	-
Assessment Funding Entity:	-

Map ID
Direction
Distance
Elevation

MAP FINDINGS

Site

Database(s)

EDR ID Number
EPA ID Number

584 WILLIAM STREET (Continued)

1016346770

Cleanup Funding Entity:	-
Grant Type:	-
Accomplishment Type:	Supplemental Assessment
Accomplishment Count:	N
Cooperative Agreement Number:	97983401
Start Date:	7/1/2005
Ownership Entity:	Government
Completion Date:	7/1/2005
Current Owner:	Oakland Redevelopment Agency
Did Owner Change:	Y
Cleanup Required:	U
Video Available:	N
Photo Available:	N
Institutional Controls Required:	U
IC Category Proprietary Controls:	-
IC Cat. Info. Devices:	-
IC Cat. Gov. Controls:	-
IC Cat. Enforcement Permit Tools:	-
IC in place date:	-
IC in place:	U
State/tribal program date:	-
State/tribal program ID:	-
State/tribal NFA date:	-
Air cleaned:	-
Asbestos found:	Y
Asbestos cleaned:	Y
Controlled substance found:	-
Controlled substance cleaned:	-
Drinking water affected:	-
Drinking water cleaned:	-
Groundwater affected:	Y
Groundwater cleaned:	Y
Lead contaminant found:	Y
Lead cleaned up:	Y
No media affected:	-
Unknown media affected:	-
Other cleaned up:	-
Other metals found:	-
Other metals cleaned:	-
Other contaminants found:	-
Other contams found description:	-
PAHs found:	-
PAHs cleaned up:	-
PCBs found:	-
PCBs cleaned up:	-
Petro products found:	Y
Petro products cleaned:	Y
Sediments found:	-
Sediments cleaned:	-
Soil affected:	Y
Soil cleaned up:	Y
Surface water cleaned:	-
VOCs found:	Y
VOCs cleaned:	Y
Cleanup other description:	-
Num. of cleanup and re-dev. jobs:	-
Past use greenspace acreage:	-

Map ID
 Direction
 Distance
 Elevation

MAP FINDINGS

Site

Database(s)

EDR ID Number
 EPA ID Number

584 WILLIAM STREET (Continued)

1016346770

Past use residential acreage:	-
Surface Water:	-
Past use commercial acreage:	-
Past use industrial acreage:	-
Future use greenspace acreage:	-
Future use residential acreage:	-
Future use commercial acreage:	-
Future use industrial acreage:	-
Superfund Fed. landowner flag:	U
Arsenic cleaned up:	-
Cadmium cleaned up:	-
Chromium cleaned up:	-
Copper cleaned up:	-
Iron cleaned up:	-
mercury cleaned up:	-
Nickel Cleaned Up:	-
No clean up:	-
Pesticides cleaned up:	-
Selenium cleaned up:	-
SVOCs cleaned up:	-
Unknown clean up:	-
Arsenic contaminant found:	-
Cadmium contaminant found:	-
Chromium contaminant found:	-
Copper contaminant found:	-
Iron contaminant found:	-
Mercury contaminant found:	-
Nickel contaminant found:	-
No contaminant found:	-
Pesticides contaminant found:	-
Selenium contaminant found:	-
SVOCs contaminant found:	-
Unknown contaminant found:	-
Future Use: Multistory	-
Media affected Bluiding Material:	-
Media affected indoor air:	-
Building material media cleaned up:	-
Indoor air media cleaned up:	-
Unknown media cleaned up:	-
Past Use: Multistory	-
Property Description:	Residential, auto repair
Below Poverty Number:	3051
Below Poverty Percent:	33.72
Meidan Income:	4139
Meidan Income Number:	5236
Meidan Income Percent:	57.88
Vacant Housing Number:	704
Vacant Housing Percent:	12.79
Unemployed Number:	593
Unemployed Percent:	6.55
Name:	584 WILLIAM STREET
Address:	584 WILLIAM STREET
City,State,Zip:	OAKLAND, CA 94612
Recipient Name:	Oakland, City of
Grant Type:	Assessment
Property Number:	008-0644-014

Map ID
Direction
Distance
Elevation

MAP FINDINGS

Site

Database(s)

EDR ID Number
EPA ID Number

584 WILLIAM STREET (Continued)

1016346770

Parcel size:	0.06
Latitude:	37.809231
Longitude:	-122.2715044
HCM Label:	Address Matching-House Number
Map Scale:	1:24,000
Point of Reference:	Entrance Point of a Facility or Station
Highlights:	Former Use: Residential, auto repair
Datum:	World Geodetic System of 1984
Acres Property ID:	28067
IC Data Access:	-
Start Date:	-
Redev Completion Date:	-
Completed Date:	-
Acres Cleaned Up:	-
Cleanup Funding:	-
Cleanup Funding Source:	-
Assessment Funding:	-
Assessment Funding Source:	-
Redevelopment Funding:	-
Redev. Funding Source:	-
Redev. Funding Entity Name:	-
Redevelopment Start Date:	-
Assessment Funding Entity:	-
Cleanup Funding Entity:	-
Grant Type:	-
Accomplishment Type:	-
Accomplishment Count:	-
Cooperative Agreement Number:	97983401
Start Date:	-
Ownership Entity:	Government
Completion Date:	-
Current Owner:	Oakland Redevelopment Agency
Did Owner Change:	Y
Cleanup Required:	U
Video Available:	N
Photo Available:	N
Institutional Controls Required:	U
IC Category Proprietary Controls:	-
IC Cat. Info. Devices:	-
IC Cat. Gov. Controls:	-
IC Cat. Enforcement Permit Tools:	-
IC in place date:	-
IC in place:	U
State/tribal program date:	-
State/tribal program ID:	-
State/tribal NFA date:	-
Air cleaned:	-
Asbestos found:	Y
Asbestos cleaned:	Y
Controlled substance found:	-
Controlled substance cleaned:	-
Drinking water affected:	-
Drinking water cleaned:	-
Groundwater affected:	Y
Groundwater cleaned:	Y
Lead contaminant found:	Y
Lead cleaned up:	Y

Map ID
Direction
Distance
Elevation

MAP FINDINGS

Site

Database(s)

EDR ID Number
EPA ID Number

584 WILLIAM STREET (Continued)

1016346770

No media affected:	-
Unknown media affected:	-
Other cleaned up:	-
Other metals found:	-
Other metals cleaned:	-
Other contaminants found:	-
Other contams found description:	-
PAHs found:	-
PAHs cleaned up:	-
PCBs found:	-
PCBs cleaned up:	-
Petro products found:	Y
Petro products cleaned:	Y
Sediments found:	-
Sediments cleaned:	-
Soil affected:	Y
Soil cleaned up:	Y
Surface water cleaned:	-
VOCs found:	Y
VOCs cleaned:	Y
Cleanup other description:	-
Num. of cleanup and re-dev. jobs:	-
Past use greenspace acreage:	-
Past use residential acreage:	-
Surface Water:	-
Past use commercial acreage:	-
Past use industrial acreage:	-
Future use greenspace acreage:	-
Future use residential acreage:	-
Future use commercial acreage:	-
Future use industrial acreage:	-
Superfund Fed. landowner flag:	U
Arsenic cleaned up:	-
Cadmium cleaned up:	-
Chromium cleaned up:	-
Copper cleaned up:	-
Iron cleaned up:	-
mercury cleaned up:	-
Nickel Cleaned Up:	-
No clean up:	-
Pesticides cleaned up:	-
Selenium cleaned up:	-
SVOCs cleaned up:	-
Unknown clean up:	-
Arsenic contaminant found:	-
Cadmium contaminant found:	-
Chromium contaminant found:	-
Copper contaminant found:	-
Iron contaminant found:	-
Mercury contaminant found:	-
Nickel contaminant found:	-
No contaminant found:	-
Pesticides contaminant found:	-
Selenium contaminant found:	-
SVOCs contaminant found:	-
Unknown contaminant found:	-
Future Use: Multistory	-

Map ID
 Direction
 Distance
 Elevation

MAP FINDINGS

Site

Database(s)

EDR ID Number
 EPA ID Number

584 WILLIAM STREET (Continued)

1016346770

Media affected Bluiding Material: -
 Media affected indoor air: -
 Building material media cleaned up: -
 Indoor air media cleaned up: -
 Unknown media cleaned up: -
 Past Use: Multistory -
 Property Description: Residential, auto repair
 Below Poverty Number: 3051
 Below Poverty Percent: 33.72
 Meidan Income: 4139
 Meidan Income Number: 5236
 Meidan Income Percent: 57.88
 Vacant Housing Number: 704
 Vacant Housing Percent: 12.79
 Unemployed Number: 593
 Unemployed Percent: 6.55

FINDS:

Registry ID: 110038712266

[Click Here for FRS Facility Detail Report:](#)

Environmental Interest/Information System:

US EPA Assessment, Cleanup and Redevelopment Exchange System (ACRES) is an federal online database for Brownfields Grantees to electronically submit data directly to EPA.

[Click this hyperlink](#) while viewing on your computer to access additional FINDS: detail in the EDR Site Report.

AR331
 NNE
 1/4-1/2
 0.433 mi.
 2285 ft.

LAKE MERRITT TOWERS I & II
155 GRAND AVE
OAKLAND, CA 94612
Site 3 of 4 in cluster AR

LUST S103472351
N/A

Relative:
Lower
Actual:
23 ft.

LUST REG 2:
 Region: 2
 Facility Id: 01-0875
 Facility Status: Case Closed
 Case Number: 3711
 How Discovered: Tank Closure
 Leak Cause: Structure Failure
 Leak Source: Tank
 Date Leak Confirmed: Not reported
 Oversight Program: LUST
 Prelim. Site Assesment Wokplan Submitted: 3/21/1991
 Preliminary Site Assesment Began: 3/19/1991
 Pollution Characterization Began: Not reported
 Pollution Remediation Plan Submitted: Not reported
 Date Remediation Action Underway: Not reported
 Date Post Remedial Action Monitoring Began: Not reported

MAP FINDINGS

Map ID
 Direction
 Distance
 Elevation

Site

Database(s)

EDR ID Number
 EPA ID Number

AR332 LAKE MERRITT TOWERS I & I
NNE 155 GRAND
1/4-1/2 OAKLAND, CA 94612
0.433 mi.
2285 ft. Site 4 of 4 in cluster AR

LUST S102432462
Alameda County CS N/A
Cortese
HIST CORTESE
CERS

Relative:
Lower
Actual:
23 ft.

LUST:
 Name: LAKE MERRITT TOWERS I & II
 Address: 155 GRAND
 City,State,Zip: OAKLAND, CA 94612
 Lead Agency: ALAMEDA COUNTY LOP
 Case Type: LUST Cleanup Site
 Geo Track: http://geotracker.waterboards.ca.gov/profile_report.asp?global_id=T0600100808
 Global Id: T0600100808
 Latitude: 37.810903
 Longitude: -122.264153
 Status: Completed - Case Closed
 Status Date: 07/08/1994
 Case Worker: Not reported
 RB Case Number: 01-0875
 Local Agency: Not reported
 File Location: All Files are on GeoTracker or in the Local Agency Database
 Local Case Number: RO0000689
 Potential Media Affect: Other Groundwater (uses other than drinking water)
 Potential Contaminants of Concern: Waste Oil / Motor / Hydraulic / Lubricating
 Site History: Not reported

LUST:
 Global Id: T0600100808
 Contact Type: Regional Board Caseworker
 Contact Name: Regional Water Board
 Organization Name: SAN FRANCISCO BAY RWQCB (REGION 2)
 Address: 1515 CLAY ST SUITE 1400
 City: OAKLAND
 Email: Not reported
 Phone Number: Not reported

LUST:
 Global Id: T0600100808
 Action Type: REMEDIATION
 Date: 09/09/9999
 Action: Excavation

 Global Id: T0600100808
 Action Type: ENFORCEMENT
 Date: 07/08/1994
 Action: Closure/No Further Action Letter

 Global Id: T0600100808
 Action Type: Other
 Date: 11/05/1990
 Action: Leak Reported

LUST:
 Global Id: T0600100808
 Status: Open - Case Begin Date
 Status Date: 11/06/1987

 Global Id: T0600100808

Map ID
Direction
Distance
Elevation

MAP FINDINGS

Site

Database(s)

EDR ID Number
EPA ID Number

LAKE MERRITT TOWERS I & I (Continued)

S102432462

Status: Completed - Case Closed
Status Date: 07/08/1994

Alameda County CS:

Name: LAKE MERRITT TOWERS I & II
Address: 155 GRAND AVE
City,State,Zip: OAKLAND, CA 94612
Status: Case Closed
Record Id: RO0000689
PE: 5602
Facility Status: Case Closed
Latitude: 37.81105922
Longitude: -122.26412718

CORTESE:

Name: LAKE MERRITT TOWERS I & II
Address: 155 GRAND
City,State,Zip: OAKLAND, CA 94612
Region: CORTESE
Envirostor Id: Not reported
Global ID: T0600100808
Site/Facility Type: LUST CLEANUP SITE
Cleanup Status: COMPLETED - CASE CLOSED
Status Date: Not reported
Site Code: Not reported
Latitude: Not reported
Longitude: Not reported
Owner: Not reported
Enf Type: Not reported
Swat R: Not reported
Flag: active
Order No: Not reported
Waste Discharge System No: Not reported
Effective Date: Not reported
Region 2: Not reported
WID Id: Not reported
Solid Waste Id No: Not reported
Waste Management Uit Name: Not reported
File Name: Active Open

HIST CORTESE:

edr_fname: LAKE MERRITT TOWERS I & I
edr_fadd1: 155 GRAND
City,State,Zip: OAKLAND, CA 94612
Region: CORTESE
Facility County Code: 1
Reg By: LTNKA
Reg Id: 01-0875

CERS:

Name: LAKE MERRITT TOWERS I & II
Address: 155 GRAND
City,State,Zip: OAKLAND, CA 94612
Site ID: 209873

Map ID
Direction
Distance
Elevation

MAP FINDINGS

Site

Database(s)

EDR ID Number
EPA ID Number

LAKE MERRITT TOWERS I & I (Continued)

S102432462

CERS ID: T0600100808
CERS Description: Leaking Underground Storage Tank Cleanup Site

Affiliation:

Affiliation Type Desc: Regional Board Caseworker
Entity Name: Regional Water Board - SAN FRANCISCO BAY RWQCB (REGION 2)
Entity Title: Not reported
Affiliation Address: 1515 CLAY ST SUITE 1400
Affiliation City: OAKLAND
Affiliation State: CA
Affiliation Country: Not reported
Affiliation Zip: Not reported
Affiliation Phone: ,

AY333
SSW
1/4-1/2
0.433 mi.
2286 ft.

UNION OIL SS0752
800 HARRISON ST
OAKLAND, CA 94607

Alameda County CS
HIST UST
HAZNET
HWTS

U001599230
N/A

Site 1 of 4 in cluster AY

Relative:
Higher

Alameda County CS:

Actual:
36 ft.

Name: UNOCAL #0752S\\
Address: 800 HARRISON ST
City,State,Zip: OAKLAND, CA 94607
Status: Leak Confirmation
Record Id: RO0000231
PE: 5602
Facility Status: Leak Confirmation
Latitude: 37.798750081
Longitude: -122.27001085

Name: UNOCAL #0752S\\
Address: 800 HARRISON ST
City,State,Zip: OAKLAND, CA 94607
Status: Preliminary Site Assessment Workplan Submitted
Record Id: RO0000231
PE: 5602
Facility Status: Preliminary Site Assessment Workplan Submitted
Latitude: 37.798750081
Longitude: -122.27001085

Name: UNOCAL #0752S\\
Address: 800 HARRISON ST
City,State,Zip: OAKLAND, CA 94607
Status: Preliminary Site Assessment Underway
Record Id: RO0000231
PE: 5602
Facility Status: Preliminary Site Assessment Underway
Latitude: 37.798750081
Longitude: -122.27001085

Name: UNOCAL #0752S\\
Address: 800 HARRISON ST
City,State,Zip: OAKLAND, CA 94607
Status: Pollution Characterization
Record Id: RO0000231
PE: 5602

Map ID
Direction
Distance
Elevation

MAP FINDINGS

Site

Database(s)

EDR ID Number
EPA ID Number

UNION OIL SS0752 (Continued)

U001599230

Facility Status: Pollution Characterization
Latitude: 37.798750081
Longitude: -122.27001085

HIST UST:

Name: UNION OIL SS0752
Address: 800 HARRISON ST
City,State,Zip: OAKLAND, CA 94607
File Number: 00036469
URL: <http://geotracker.waterboards.ca.gov/ustpdfs/pdf/00036469.pdf>
Region: STATE
Facility ID: 00000058996
Facility Type: Gas Station
Other Type: Not reported
Contact Name: CHESTER C. U. LAU
Telephone: 4158327838
Owner Name: UNION OIL CO.
Owner Address: 1 CALIFORNIA ST., SUITE 2700
Owner City,St,Zip: SAN FRANCISCO, CA 94111
Total Tanks: 0001

Tank Num: 001
Container Num: 1
Year Installed: 1967
Tank Capacity: 00000000
Tank Used for: WASTE
Type of Fuel: Not reported
Container Construction Thickness: 6
Leak Detection: Visual

[Click here for Geo Tracker PDF:](#)

HAZNET:

Name: FORMER UNOCAL 351646
Address: 800 HARRISON ST
Address 2: Not reported
City,State,Zip: OAKLAND, CA 94607
Contact: CHEVRON EMC WASTE DESK
Telephone: 8773866044
Mailing Name: Not reported
Mailing Address: PO BOX 6004

Year: 2017
Gepaid: CAC002925835
TSD EPA ID: CAT000646117
CA Waste Code: 611 - Contaminated soil from site clean-up
Disposal Method: H132 - Landfill Or Surface Impoundment That Will Be Closed As Landfill(To Include On-Site Treatment And/Or Stabilization)
Tons: 126.9

Additional Info:

Year: 2017
Gen EPA ID: CAC002925835
Shipment Date: 20170831

Map ID
Direction
Distance
Elevation

MAP FINDINGS

Site

Database(s)

EDR ID Number
EPA ID Number

UNION OIL SS0752 (Continued)

U001599230

Creation Date:	6/13/2018 18:31:03
Receipt Date:	20170831
Manifest ID:	012965218JJK
Trans EPA ID:	CAR000269548
Trans Name:	PHILIP WEST INDUSTRIAL SERVICES
Trans 2 EPA ID:	Not reported
Trans 2 Name:	Not reported
TSDf EPA ID:	CAT000646117
Trans Name:	WASTE MANAGEMENT INC (WMI CWM) (KETTLEMEN CITY)
TSDf Alt EPA ID:	Not reported
TSDf Alt Name:	Not reported
Waste Code Description:	611 - Contaminated soil from site clean-ups
RCRA Code:	Not reported
Meth Code:	H132 - Landfill Or Surface Impoundment That Will Be Closed As Landfill(To Include On-Site Treatment And/Or Stabilization)
Quantity Tons:	28.2
Waste Quantity:	20
Quantity Unit:	Y
Additional Code 1:	Not reported
Additional Code 2:	Not reported
Additional Code 3:	Not reported
Additional Code 4:	Not reported
Additional Code 5:	Not reported
Shipment Date:	20170831
Creation Date:	6/13/2018 18:31:03
Receipt Date:	20170831
Manifest ID:	012965219JJK
Trans EPA ID:	CAR000269548
Trans Name:	PHILIP WEST INDUSTRIAL SERVICES
Trans 2 EPA ID:	Not reported
Trans 2 Name:	Not reported
TSDf EPA ID:	CAT000646117
Trans Name:	WASTE MANAGEMENT INC (WMI CWM) (KETTLEMEN CITY)
TSDf Alt EPA ID:	Not reported
TSDf Alt Name:	Not reported
Waste Code Description:	611 - Contaminated soil from site clean-ups
RCRA Code:	Not reported
Meth Code:	H132 - Landfill Or Surface Impoundment That Will Be Closed As Landfill(To Include On-Site Treatment And/Or Stabilization)
Quantity Tons:	28.2
Waste Quantity:	20
Quantity Unit:	Y
Additional Code 1:	Not reported
Additional Code 2:	Not reported
Additional Code 3:	Not reported
Additional Code 4:	Not reported
Additional Code 5:	Not reported
Shipment Date:	20170831
Creation Date:	6/13/2018 18:31:03
Receipt Date:	20170831
Manifest ID:	012965226JJK
Trans EPA ID:	CAR000269548
Trans Name:	PHILIP WEST INDUSTRIAL SERVICES
Trans 2 EPA ID:	Not reported
Trans 2 Name:	Not reported

Map ID
Direction
Distance
Elevation

MAP FINDINGS

Site

Database(s)

EDR ID Number
EPA ID Number

UNION OIL SS0752 (Continued)

U001599230

TSDF EPA ID:	CAT000646117
Trans Name:	WASTE MANAGEMENT INC (WMI CWM) (KETTLEMEN CITY)
TSDF Alt EPA ID:	Not reported
TSDF Alt Name:	Not reported
Waste Code Description:	611 - Contaminated soil from site clean-ups
RCRA Code:	Not reported
Meth Code:	H132 - Landfill Or Surface Impoundment That Will Be Closed As Landfill(To Include On-Site Treatment And/Or Stabilization)
Quantity Tons:	28.2
Waste Quantity:	20
Quantity Unit:	Y
Additional Code 1:	Not reported
Additional Code 2:	Not reported
Additional Code 3:	Not reported
Additional Code 4:	Not reported
Additional Code 5:	Not reported
Shipment Date:	20170831
Creation Date:	6/13/2018 18:31:03
Receipt Date:	20170831
Manifest ID:	012965225JJK
Trans EPA ID:	CAR000269548
Trans Name:	PHILIP WEST INDUSTRIAL SERVICES
Trans 2 EPA ID:	Not reported
Trans 2 Name:	Not reported
TSDF EPA ID:	CAT000646117
Trans Name:	WASTE MANAGEMENT INC (WMI CWM) (KETTLEMEN CITY)
TSDF Alt EPA ID:	Not reported
TSDF Alt Name:	Not reported
Waste Code Description:	611 - Contaminated soil from site clean-ups
RCRA Code:	Not reported
Meth Code:	H132 - Landfill Or Surface Impoundment That Will Be Closed As Landfill(To Include On-Site Treatment And/Or Stabilization)
Quantity Tons:	28.2
Waste Quantity:	20
Quantity Unit:	Y
Additional Code 1:	Not reported
Additional Code 2:	Not reported
Additional Code 3:	Not reported
Additional Code 4:	Not reported
Additional Code 5:	Not reported
Shipment Date:	20170831
Creation Date:	6/13/2018 18:31:03
Receipt Date:	20170831
Manifest ID:	012965224JJK
Trans EPA ID:	CAR000269548
Trans Name:	PHILIP WEST INDUSTRIAL SERVICES
Trans 2 EPA ID:	Not reported
Trans 2 Name:	Not reported
TSDF EPA ID:	CAT000646117
Trans Name:	WASTE MANAGEMENT INC (WMI CWM) (KETTLEMEN CITY)
TSDF Alt EPA ID:	Not reported
TSDF Alt Name:	Not reported
Waste Code Description:	611 - Contaminated soil from site clean-ups
RCRA Code:	Not reported
Meth Code:	H132 - Landfill Or Surface Impoundment That Will Be Closed As

Map ID
Direction
Distance
Elevation

MAP FINDINGS

Site

Database(s)

EDR ID Number
EPA ID Number

UNION OIL SS0752 (Continued)

U001599230

	Landfill(To Include On-Site Treatment And/Or Stabilization)
Quantity Tons:	14.1
Waste Quantity:	10
Quantity Unit:	Y
Additional Code 1:	Not reported
Additional Code 2:	Not reported
Additional Code 3:	Not reported
Additional Code 4:	Not reported
Additional Code 5:	Not reported

HWTS:

Name:	FORMER UNOCAL 351646
Address:	800 HARRISON ST
Address 2:	Not reported
City,State,Zip:	OAKLAND, CA 94607
EPA ID:	CAC002925835
Inactive Date:	11/29/2017
Create Date:	08/29/2017
Last Act Date:	Not reported
Mailing Name:	Not reported
Mailing Address:	PO BOX 6004
Mailing Address 2:	Not reported
Mailing City,State,Zip:	SAN RAMON, CA 94583
Owner Name:	CHEVRON EMC
Owner Address:	PO BOX 6004
Owner Address 2:	Not reported
Owner City,State,Zip:	SAN RAMON, CA 94583
Contact Name:	CHEVRON EMC WASTE DESK
Contact Address:	PO BOX 6004
Contact Address 2:	Not reported
City,State,Zip:	SAN RAMON, CA 94583
Facility Status:	Inactive
Facility Type:	TEMPORARY
Category:	STATE
Latitude:	37.798797
Longitude:	-122.270088

NAICS:

EPA ID:	CAC002925835
Create Date:	2017-08-29 17:37:59.867
NAICS Code:	44719
NAICS Description:	Other Gasoline Stations
Issued EPA ID Date:	2017-08-29 17:37:59.87300
Inactive Date:	2017-11-29 03:00:27.69000
Facility Name:	FORMER UNOCAL 351646
Facility Address:	800 HARRISON ST
Facility Address 2:	Not reported
Facility City:	OAKLAND
Facility County:	Not reported
Facility State:	CA
Facility Zip:	94607

MAP FINDINGS

Map ID
Direction
Distance
Elevation

Site

Database(s)

EDR ID Number
EPA ID Number

AY334 UNOCAL #0752
SSW 800 HARRISON
1/4-1/2 OAKLAND, CA 94607
0.433 mi.
2286 ft. Site 2 of 4 in cluster AY

LUST 1000167097
SWEEPS UST N/A
HIST UST
Cortese
HIST CORTESE
CERS

Relative:
Higher

Actual:
36 ft.

LUST:

Name: UNOCAL #0752
Address: 800 HARRISON
City,State,Zip: OAKLAND, CA 94607
Lead Agency: ALAMEDA COUNTY LOP
Case Type: LUST Cleanup Site
Geo Track: http://geotracker.waterboards.ca.gov/profile_report.asp?global_id=T0600101486
Global Id: T0600101486
Latitude: 37.798989492
Longitude: -122.269965472
Status: Open - Remediation
Status Date: 07/15/2014
Case Worker: EH
RB Case Number: 01-1611
Local Agency: ALAMEDA COUNTY LOP
File Location: All Files are on GeoTracker or in the Local Agency Database
Local Case Number: RO0000231
Potential Media Affect: Other Groundwater (uses other than drinking water)
Potential Contaminants of Concern: Gasoline
Site History: Three UST were removed in 1990 and significantly elevated concentrations of petroleum hydrocarbons were detected in soil during the UST removal. A program of groundwater monitoring was implemented in 1991 and dissolved phase contamination is migrating offsite and impacting the downgradient sites located at 726 and 706 Harrison Street. Soil and groundwater sampling completed in 2007 detected elevated levels of MTBE in the deeper water bearing zone at 48 feet bgs. This site is part of a commingled plume and remedial action is proposed to remove residual mass beneath the sites. A pilot test of multi-phase extraction and air sparging/soil vapor extraction was conducted in 2013. Based on the results of the pilot test, remediation of 706 and 726 Harrison Street is planned to begin in 2014 using air sparging and soil vapor extraction. A Remedial Action Plan that describes the planned remediation was approved in July 2014 following a public comment period on the Remedial Action Plan.

LUST:

Global Id: T0600101486
Contact Type: Local Agency Caseworker
Contact Name: EVA HEY
Organization Name: ALAMEDA COUNTY LOP
Address: 1131 Harbor Bay Parkway
City: ALAMEDA
Email: eva.hey@acgov.org
Phone Number: 5105676791

Global Id: T0600101486
Contact Type: Regional Board Caseworker
Contact Name: Regional Water Board
Organization Name: SAN FRANCISCO BAY RWQCB (REGION 2)
Address: 1515 CLAY ST SUITE 1400
City: OAKLAND
Email: Not reported
Phone Number: Not reported

Map ID
Direction
Distance
Elevation

MAP FINDINGS

Site

Database(s)

EDR ID Number
EPA ID Number

UNOCAL #0752 (Continued)

1000167097

LUST:

Global Id:	T0600101486
Action Type:	ENFORCEMENT
Date:	04/25/2011
Action:	Staff Letter - #20110425
Global Id:	T0600101486
Action Type:	ENFORCEMENT
Date:	12/02/2013
Action:	Staff Letter - #20131202
Global Id:	T0600101486
Action Type:	ENFORCEMENT
Date:	03/08/2017
Action:	Email Correspondence - #20170308
Global Id:	T0600101486
Action Type:	ENFORCEMENT
Date:	08/30/2016
Action:	Meeting - #20160830
Global Id:	T0600101486
Action Type:	ENFORCEMENT
Date:	03/20/2020
Action:	Email Correspondence
Global Id:	T0600101486
Action Type:	ENFORCEMENT
Date:	04/26/2022
Action:	Staff Letter - #20220426
Global Id:	T0600101486
Action Type:	RESPONSE
Date:	08/30/2011
Action:	Soil and Water Investigation Report
Global Id:	T0600101486
Action Type:	RESPONSE
Date:	03/23/2023
Action:	Monitoring Report - Quarterly
Global Id:	T0600101486
Action Type:	RESPONSE
Date:	11/15/2018
Action:	Remedial Progress Report
Global Id:	T0600101486
Action Type:	RESPONSE
Date:	04/15/2015
Action:	Monitoring Report - Semi-Annually
Global Id:	T0600101486
Action Type:	RESPONSE
Date:	11/15/2018
Action:	Remedial Progress Report
Global Id:	T0600101486

Map ID
Direction
Distance
Elevation

MAP FINDINGS

Site

Database(s)

EDR ID Number
EPA ID Number

UNOCAL #0752 (Continued)

1000167097

Action Type: RESPONSE
Date: 11/15/2018
Action: CAP/RAP - Other Report

Global Id: T0600101486
Action Type: ENFORCEMENT
Date: 12/10/2012
Action: Staff Letter - #20121210

Global Id: T0600101486
Action Type: ENFORCEMENT
Date: 03/11/2013
Action: Staff Letter - #20130311

Global Id: T0600101486
Action Type: ENFORCEMENT
Date: 05/13/2014
Action: Notification - Public Notice of ROD/RAP/CAP - #20140513

Global Id: T0600101486
Action Type: Other
Date: 11/12/1990
Action: Leak Discovery

Global Id: T0600101486
Action Type: RESPONSE
Date: 03/31/2011
Action: Soil and Water Investigation Workplan

Global Id: T0600101486
Action Type: ENFORCEMENT
Date: 05/13/2013
Action: Staff Letter - #20130513

Global Id: T0600101486
Action Type: ENFORCEMENT
Date: 07/09/2012
Action: Staff Letter - #20120709

Global Id: T0600101486
Action Type: ENFORCEMENT
Date: 05/13/2014
Action: Staff Letter - #20130513

Global Id: T0600101486
Action Type: ENFORCEMENT
Date: 11/03/2016
Action: Staff Letter - #20161103

Global Id: T0600101486
Action Type: ENFORCEMENT
Date: 08/10/2021
Action: Staff Letter - #20210810

Global Id: T0600101486
Action Type: RESPONSE
Date: 02/28/2021

Map ID
Direction
Distance
Elevation

MAP FINDINGS

Site

Database(s)

EDR ID Number
EPA ID Number

UNOCAL #0752 (Continued)

1000167097

Action: CAP/RAP - Other Report - Regulator Responded

Global Id: T0600101486
Action Type: RESPONSE
Date: 05/14/2018
Action: Correspondence - Regulator Responded

Global Id: T0600101486
Action Type: RESPONSE
Date: 02/26/2021
Action: Remedial Investigation Workplan - Regulator Responded

Global Id: T0600101486
Action Type: REMEDIATION
Date: 12/26/1990
Action: Excavation

Global Id: T0600101486
Action Type: REMEDIATION
Date: 08/01/1995
Action: Soil Vapor Extraction (SVE)

Global Id: T0600101486
Action Type: REMEDIATION
Date: 08/21/1995
Action: Soil Vapor Extraction (SVE)

Global Id: T0600101486
Action Type: ENFORCEMENT
Date: 08/16/2007
Action: * No Action - #20071608

Global Id: T0600101486
Action Type: ENFORCEMENT
Date: 08/03/2016
Action: Email Correspondence

Global Id: T0600101486
Action Type: ENFORCEMENT
Date: 02/14/2020
Action: Staff Letter

Global Id: T0600101486
Action Type: ENFORCEMENT
Date: 03/26/2019
Action: Email Correspondence - #20190326

Global Id: T0600101486
Action Type: ENFORCEMENT
Date: 09/26/2020
Action: Staff Letter

Global Id: T0600101486
Action Type: ENFORCEMENT
Date: 06/26/2019
Action: Staff Letter

Map ID
Direction
Distance
Elevation

MAP FINDINGS

Site

Database(s)

EDR ID Number
EPA ID Number

UNOCAL #0752 (Continued)

1000167097

Global Id:	T0600101486
Action Type:	ENFORCEMENT
Date:	08/16/2022
Action:	Email Correspondence - #20220816
Global Id:	T0600101486
Action Type:	ENFORCEMENT
Date:	06/29/2021
Action:	Email Correspondence - #20210629
Global Id:	T0600101486
Action Type:	Other
Date:	11/12/1990
Action:	Leak Reported
Global Id:	T0600101486
Action Type:	RESPONSE
Date:	09/30/2009
Action:	CAP/RAP - Feasibility Study Report
Global Id:	T0600101486
Action Type:	RESPONSE
Date:	10/23/2012
Action:	CAP/RAP - Feasibility Study Report
Global Id:	T0600101486
Action Type:	RESPONSE
Date:	11/23/2022
Action:	Well Installation Report
Global Id:	T0600101486
Action Type:	RESPONSE
Date:	12/23/2022
Action:	Monitoring Report - Quarterly
Global Id:	T0600101486
Action Type:	RESPONSE
Date:	09/22/2023
Action:	Monitoring Report - Quarterly
Global Id:	T0600101486
Action Type:	RESPONSE
Date:	11/19/2021
Action:	Conceptual Site Model
Global Id:	T0600101486
Action Type:	RESPONSE
Date:	06/23/2023
Action:	Monitoring Report - Quarterly
Global Id:	T0600101486
Action Type:	RESPONSE
Date:	02/19/2013
Action:	Pilot Study / Treatability Workplan - Regulator Responded
Global Id:	T0600101486
Action Type:	RESPONSE

Map ID
Direction
Distance
Elevation

MAP FINDINGS

Site

Database(s)

EDR ID Number
EPA ID Number

UNOCAL #0752 (Continued)

1000167097

Date: 04/24/2013
Action: Corrective Action Plan / Remedial Action Plan - Addendum - Regulator Responded

Global Id: T0600101486
Action Type: RESPONSE
Date: 10/09/2013
Action: Pilot Study/ Treatability Report - Regulator Responded

Global Id: T0600101486
Action Type: RESPONSE
Date: 04/18/2014
Action: Corrective Action Plan / Remedial Action Plan - Regulator Responded

Global Id: T0600101486
Action Type: RESPONSE
Date: 06/17/2022
Action: Soil and Water Investigation Workplan - Regulator Responded

Global Id: T0600101486
Action Type: RESPONSE
Date: 09/19/2014
Action: Corrective Action Plan / Remedial Action Plan - Addendum - Regulator Responded

Global Id: T0600101486
Action Type: RESPONSE
Date: 07/01/2014
Action: Corrective Action Plan / Remedial Action Plan - Addendum - Regulator Responded

Global Id: T0600101486
Action Type: RESPONSE
Date: 12/02/2016
Action: Corrective Action Plan / Remedial Action Plan - Addendum - Regulator Responded

Global Id: T0600101486
Action Type: RESPONSE
Date: 07/31/2020
Action: Well Installation Workplan - Regulator Responded

Global Id: T0600101486
Action Type: ENFORCEMENT
Date: 06/12/2009
Action: Staff Letter - #20090612

Global Id: T0600101486
Action Type: ENFORCEMENT
Date: 07/24/2009
Action: Staff Letter - #20090724

Global Id: T0600101486
Action Type: ENFORCEMENT
Date: 11/16/2009
Action: File review

Global Id: T0600101486
Action Type: ENFORCEMENT
Date: 01/04/2011
Action: Staff Letter - #20110104

Map ID
Direction
Distance
Elevation

MAP FINDINGS

Site

Database(s)

EDR ID Number
EPA ID Number

UNOCAL #0752 (Continued)

1000167097

Global Id:	T0600101486
Action Type:	ENFORCEMENT
Date:	10/20/2011
Action:	Staff Letter - #20111020
Global Id:	T0600101486
Action Type:	ENFORCEMENT
Date:	03/11/2015
Action:	Staff Letter - #20150311
Global Id:	T0600101486
Action Type:	ENFORCEMENT
Date:	07/14/2014
Action:	Staff Letter - #20140714
Global Id:	T0600101486
Action Type:	ENFORCEMENT
Date:	05/21/2018
Action:	Staff Letter
Global Id:	T0600101486
Action Type:	ENFORCEMENT
Date:	06/27/2022
Action:	Email Correspondence - #20220627
Global Id:	T0600101486
Action Type:	RESPONSE
Date:	03/20/2012
Action:	Site Assessment Report
Global Id:	T0600101486
Action Type:	RESPONSE
Date:	12/02/2016
Action:	Other Report / Document
Global Id:	T0600101486
Action Type:	RESPONSE
Date:	12/16/2016
Action:	Monitoring Report - Semi-Annually
Global Id:	T0600101486
Action Type:	RESPONSE
Date:	11/15/2018
Action:	Remedial Progress Report
Global Id:	T0600101486
Action Type:	RESPONSE
Date:	02/20/2020
Action:	Other Report / Document
Global Id:	T0600101486
Action Type:	RESPONSE
Date:	02/28/2021
Action:	Well Installation Report
Global Id:	T0600101486
Action Type:	RESPONSE

Map ID
Direction
Distance
Elevation

MAP FINDINGS

Site

Database(s)

EDR ID Number
EPA ID Number

UNOCAL #0752 (Continued)

1000167097

Date: 12/29/2020
Action: Electronic Reporting Submittal Due

Global Id: T0600101486
Action Type: RESPONSE
Date: 11/15/2018
Action: Remedial Progress Report

Global Id: T0600101486
Action Type: RESPONSE
Date: 07/31/2019
Action: Other Report / Document

LUST:

Global Id: T0600101486
Status: Open - Case Begin Date
Status Date: 11/12/1990

Global Id: T0600101486
Status: Open - Site Assessment
Status Date: 11/26/1990

Global Id: T0600101486
Status: Open - Site Assessment
Status Date: 02/01/1991

Global Id: T0600101486
Status: Open - Site Assessment
Status Date: 07/05/1991

Global Id: T0600101486
Status: Open - Site Assessment
Status Date: 09/23/1992

Global Id: T0600101486
Status: Open - Assessment & Interim Remedial Action
Status Date: 12/10/2012

Global Id: T0600101486
Status: Open - Remediation
Status Date: 07/15/2014

LUST REG 2:

Region: 2
Facility Id: 01-1611
Facility Status: Pollution Characterization
Case Number: 918
How Discovered: Tank Closure
Leak Cause: Structure Failure
Leak Source: Tank
Date Leak Confirmed: Not reported
Oversight Program: LUST
Prelim. Site Assesment Wokplan Submitted: Not reported
Preliminary Site Assesment Began: 6/1/1991
Pollution Characterization Began: 12/4/1991

Map ID
Direction
Distance
Elevation

MAP FINDINGS

Site

Database(s)

EDR ID Number
EPA ID Number

UNOCAL #0752 (Continued)

1000167097

Pollution Remediation Plan Submitted: Not reported
Date Remediation Action Underway: Not reported
Date Post Remedial Action Monitoring Began: Not reported

SWEEPS UST:

Name: CHINATOWN UNION SVC #0752
Address: 800 HARRISON ST
City: OAKLAND
Status: Active
Comp Number: 31763
Number: 2
Board Of Equalization: 44-000051
Referral Date: 11-18-92
Action Date: 04-14-93
Created Date: 02-29-88
Owner Tank Id: 752-RU-1
SWRCB Tank Id: 01-000-031763-000001
Tank Status: A
Capacity: 12000
Active Date: 11-18-92
Tank Use: M.V. FUEL
STG: P
Content: REG UNLEADED
Number Of Tanks: 3

Name: CHINATOWN UNION SVC #0752
Address: 800 HARRISON ST
City: OAKLAND
Status: Active
Comp Number: 31763
Number: 2
Board Of Equalization: 44-000051
Referral Date: 11-18-92
Action Date: 04-14-93
Created Date: 02-29-88
Owner Tank Id: 752-SU-1
SWRCB Tank Id: 01-000-031763-000002
Tank Status: A
Capacity: 12000
Active Date: 11-18-92
Tank Use: M.V. FUEL
STG: P
Content: PRM UNLEADED
Number Of Tanks: Not reported

Name: CHINATOWN UNION SVC #0752
Address: 800 HARRISON ST
City: OAKLAND
Status: Active
Comp Number: 31763
Number: 2
Board Of Equalization: 44-000051
Referral Date: 11-18-92
Action Date: 04-14-93
Created Date: 02-29-88
Owner Tank Id: 752-WO-1
SWRCB Tank Id: 01-000-031763-000003

Map ID
Direction
Distance
Elevation

MAP FINDINGS

Site

Database(s)

EDR ID Number
EPA ID Number

UNOCAL #0752 (Continued)

1000167097

Tank Status: A
Capacity: 520
Active Date: 11-18-92
Tank Use: OIL
STG: W
Content: WASTE OIL
Number Of Tanks: Not reported

HIST UST:

Name: UNION OIL SS 0752
Address: 800 HARRISON STREET
City,State,Zip: OAKLAND, CA 94607
File Number: 00036474
URL: <http://geotracker.waterboards.ca.gov/ustpdfs/pdf/00036474.pdf>
Region: STATE
Facility ID: 00000031763
Facility Type: Gas Station
Other Type: Not reported
Contact Name: CHESTER C. U. LAU
Telephone: 4158327838
Owner Name: UNION OIL CO.
Owner Address: 1 CALIFORNIA ST. SUITE 2700
Owner City,St,Zip: SAN FRANCISCO, CA 94111
Total Tanks: 0003

Tank Num: 001
Container Num: 0752-1-1
Year Installed: 1967
Tank Capacity: 00010000
Tank Used for: PRODUCT
Type of Fuel: UNLEADED
Container Construction Thickness: Not reported
Leak Detection: Stock Inventor, 10

Tank Num: 002
Container Num: 0752-2-1
Year Installed: 1967
Tank Capacity: 00010000
Tank Used for: PRODUCT
Type of Fuel: PREMIUM
Container Construction Thickness: Not reported
Leak Detection: Stock Inventor, 10

Tank Num: 003
Container Num: 0752-4-1
Year Installed: Not reported
Tank Capacity: 00000280
Tank Used for: WASTE
Type of Fuel: WASTE OIL
Container Construction Thickness: Not reported
Leak Detection: Stock Inventor

Click here for Geo Tracker PDF:

CORTESE:

Name: UNOCAL #0752

Map ID
Direction
Distance
Elevation

MAP FINDINGS

Site

Database(s)

EDR ID Number
EPA ID Number

UNOCAL #0752 (Continued)

1000167097

Address: 800 HARRISON
City,State,Zip: OAKLAND, CA 94607
Region: CORTESE
Envirostor Id: Not reported
Global ID: T0600101486
Site/Facility Type: LUST CLEANUP SITE
Cleanup Status: OPEN - REMEDIATION
Status Date: Not reported
Site Code: Not reported
Latitude: Not reported
Longitude: Not reported
Owner: Not reported
Enf Type: Not reported
Swat R: Not reported
Flag: active
Order No: Not reported
Waste Discharge System No: Not reported
Effective Date: Not reported
Region 2: Not reported
WID Id: Not reported
Solid Waste Id No: Not reported
Waste Management Uit Name: Not reported
File Name: Active Open

HIST CORTESE:

edr_fname: UNOCAL
edr_fadd1: 800 HARRISON
City,State,Zip: OAKLAND, CA
Region: CORTESE
Facility County Code: 1
Reg By: LTNKA
Reg Id: 01-1611

CERS:

Name: UNOCAL #0752
Address: 800 HARRISON
City,State,Zip: OAKLAND, CA 94607
Site ID: 246175
CERS ID: T0600101486
CERS Description: Leaking Underground Storage Tank Cleanup Site

Affiliation:

Affiliation Type Desc: Local Agency Caseworker
Entity Name: EVA HEY - ALAMEDA COUNTY LOP
Entity Title: Not reported
Affiliation Address: 1131 Harbor Bay Parkway
Affiliation City: ALAMEDA
Affiliation State: CA
Affiliation Country: Not reported
Affiliation Zip: Not reported
Affiliation Phone: 5105676791,

Affiliation Type Desc: Regional Board Caseworker
Entity Name: Regional Water Board - SAN FRANCISCO BAY RWQCB (REGION 2)
Entity Title: Not reported
Affiliation Address: 1515 CLAY ST SUITE 1400
Affiliation City: OAKLAND

Map ID
 Direction
 Distance
 Elevation

MAP FINDINGS

Site

Database(s)

EDR ID Number
 EPA ID Number

UNOCAL #0752 (Continued)

1000167097

Affiliation State: CA
 Affiliation Country: Not reported
 Affiliation Zip: Not reported
 Affiliation Phone: ,

**AV335
 NW
 1/4-1/2
 0.434 mi.
 2292 ft.**

**588 WILLIAM STREET
 588 WILLIAM STREET
 OAKLAND, CA 94612**

**US BROWNFIELDS
 FINDS**

**1016346771
 N/A**

Site 19 of 28 in cluster AV

**Relative:
 Lower**

US BROWNFIELDS:

**Actual:
 27 ft.**

Name: 588 WILLIAM STREET
 Address: 588 WILLIAM STREET
 City,State,Zip: OAKLAND, CA 94612
 Recipient Name: Oakland, City of
 Grant Type: Assessment
 Property Number: 008-0644-015
 Parcel size: 0.12
 Latitude: 37.8092438
 Longitude: -122.2715868
 HCM Label: Address Matching-House Number
 Map Scale: 1:24,000
 Point of Reference: Entrance Point of a Facility or Station
 Highlights: Former Use: Auto repair, sign painting, parking
 Datum: World Geodetic System of 1984
 Acres Property ID: 28068
 IC Data Access: -
 Start Date: -
 Redev Completion Date: -
 Completed Date: -
 Acres Cleaned Up: -
 Cleanup Funding: -
 Cleanup Funding Source: -
 Assessment Funding: 3773.58
 Assessment Funding Source: -
 Redevelopment Funding: -
 Redev. Funding Source: -
 Redev. Funding Entity Name: -
 Redevelopment Start Date: -
 Assessment Funding Entity: US EPA - Brownfields Assessment Cooperative Agreement
 Cleanup Funding Entity: -
 Grant Type: -
 Accomplishment Type: Phase II Environmental Assessment
 Accomplishment Count: Y
 Cooperative Agreement Number: 97983401
 Start Date: 7/1/2005
 Ownership Entity: Government
 Completion Date: 7/1/2005
 Current Owner: Oakland Redevelopment Agency
 Did Owner Change: Y
 Cleanup Required: U
 Video Available: N
 Photo Available: N
 Institutional Controls Required: U
 IC Category Proprietary Controls: -
 IC Cat. Info. Devices: -

Map ID
 Direction
 Distance
 Elevation

MAP FINDINGS

Site

Database(s)

EDR ID Number
 EPA ID Number

588 WILLIAM STREET (Continued)

1016346771

IC Cat. Gov. Controls:	-
IC Cat. Enforcement Permit Tools:	-
IC in place date:	-
IC in place:	U
State/tribal program date:	-
State/tribal program ID:	-
State/tribal NFA date:	-
Air cleaned:	-
Asbestos found:	Y
Asbestos cleaned:	Y
Controlled substance found:	-
Controlled substance cleaned:	-
Drinking water affected:	-
Drinking water cleaned:	-
Groundwater affected:	Y
Groundwater cleaned:	Y
Lead contaminant found:	Y
Lead cleaned up:	Y
No media affected:	-
Unknown media affected:	-
Other cleaned up:	-
Other metals found:	Y
Other metals cleaned:	Y
Other contaminants found:	-
Other contaminants found description:	-
PAHs found:	-
PAHs cleaned up:	-
PCBs found:	-
PCBs cleaned up:	-
Petro products found:	Y
Petro products cleaned:	Y
Sediments found:	-
Sediments cleaned:	-
Soil affected:	Y
Soil cleaned up:	Y
Surface water cleaned:	-
VOCs found:	Y
VOCs cleaned:	Y
Cleanup other description:	-
Num. of cleanup and re-dev. jobs:	-
Past use greenspace acreage:	-
Past use residential acreage:	-
Surface Water:	-
Past use commercial acreage:	-
Past use industrial acreage:	-
Future use greenspace acreage:	-
Future use residential acreage:	-
Future use commercial acreage:	-
Future use industrial acreage:	-
Superfund Fed. landowner flag:	U
Arsenic cleaned up:	-
Cadmium cleaned up:	-
Chromium cleaned up:	-
Copper cleaned up:	-
Iron cleaned up:	-
mercury cleaned up:	-
Nickel Cleaned Up:	-

Map ID
Direction
Distance
Elevation

MAP FINDINGS

Site

Database(s)

EDR ID Number
EPA ID Number

588 WILLIAM STREET (Continued)

1016346771

No clean up:	-
Pesticides cleaned up:	-
Selenium cleaned up:	-
SVOCs cleaned up:	-
Unknown clean up:	-
Arsenic contaminant found:	-
Cadmium contaminant found:	-
Chromium contaminant found:	-
Copper contaminant found:	-
Iron contaminant found:	-
Mercury contaminant found:	-
Nickel contaminant found:	-
No contaminant found:	-
Pesticides contaminant found:	-
Selenium contaminant found:	-
SVOCs contaminant found:	-
Unknown contaminant found:	-
Future Use: Multistory	-
Media affected Bluiding Material:	-
Media affected indoor air:	-
Building material media cleaned up:	-
Indoor air media cleaned up:	-
Unknown media cleaned up:	-
Past Use: Multistory	-
Property Description:	Auto repair, sign painting, parking
Below Poverty Number:	3195
Below Poverty Percent:	33.53
Meidan Income:	2665
Meidan Income Number:	5585
Meidan Income Percent:	58.6
Vacant Housing Number:	719
Vacant Housing Percent:	12.57
Unemployed Number:	660
Unemployed Percent:	6.93
Name:	588 WILLIAM STREET
Address:	588 WILLIAM STREET
City,State,Zip:	OAKLAND, CA 94612
Recipient Name:	Oakland, City of
Grant Type:	Assessment
Property Number:	008-0644-015
Parcel size:	0.12
Latitude:	37.8092438
Longitude:	-122.2715868
HCM Label:	Address Matching-House Number
Map Scale:	1:24,000
Point of Reference:	Entrance Point of a Facility or Station
Highlights:	Former Use: Auto repair, sign painting, parking
Datum:	World Geodetic System of 1984
Acres Property ID:	28068
IC Data Access:	-
Start Date:	-
Redev Completion Date:	-
Completed Date:	-
Acres Cleaned Up:	-
Cleanup Funding:	-
Cleanup Funding Source:	-

Map ID
Direction
Distance
Elevation

MAP FINDINGS

Site

Database(s)

EDR ID Number
EPA ID Number

588 WILLIAM STREET (Continued)

1016346771

Assessment Funding:	-
Assessment Funding Source:	-
Redevelopment Funding:	-
Redev. Funding Source:	-
Redev. Funding Entity Name:	-
Redevelopment Start Date:	-
Assessment Funding Entity:	-
Cleanup Funding Entity:	-
Grant Type:	-
Accomplishment Type:	Supplemental Assessment
Accomplishment Count:	N
Cooperative Agreement Number:	97983401
Start Date:	7/1/2005
Ownership Entity:	Government
Completion Date:	7/1/2005
Current Owner:	Oakland Redevelopment Agency
Did Owner Change:	Y
Cleanup Required:	U
Video Available:	N
Photo Available:	N
Institutional Controls Required:	U
IC Category Proprietary Controls:	-
IC Cat. Info. Devices:	-
IC Cat. Gov. Controls:	-
IC Cat. Enforcement Permit Tools:	-
IC in place date:	-
IC in place:	U
State/tribal program date:	-
State/tribal program ID:	-
State/tribal NFA date:	-
Air cleaned:	-
Asbestos found:	Y
Asbestos cleaned:	Y
Controlled substance found:	-
Controlled substance cleaned:	-
Drinking water affected:	-
Drinking water cleaned:	-
Groundwater affected:	Y
Groundwater cleaned:	Y
Lead contaminant found:	Y
Lead cleaned up:	Y
No media affected:	-
Unknown media affected:	-
Other cleaned up:	-
Other metals found:	Y
Other metals cleaned:	Y
Other contaminants found:	-
Other contams found description:	-
PAHs found:	-
PAHs cleaned up:	-
PCBs found:	-
PCBs cleaned up:	-
Petro products found:	Y
Petro products cleaned:	Y
Sediments found:	-
Sediments cleaned:	-
Soil affected:	Y

Map ID
 Direction
 Distance
 Elevation

MAP FINDINGS

Site

Database(s)

EDR ID Number
 EPA ID Number

588 WILLIAM STREET (Continued)

1016346771

Soil cleaned up:	Y
Surface water cleaned:	-
VOCs found:	Y
VOCs cleaned:	Y
Cleanup other description:	-
Num. of cleanup and re-dev. jobs:	-
Past use greenspace acreage:	-
Past use residential acreage:	-
Surface Water:	-
Past use commercial acreage:	-
Past use industrial acreage:	-
Future use greenspace acreage:	-
Future use residential acreage:	-
Future use commercial acreage:	-
Future use industrial acreage:	-
Superfund Fed. landowner flag:	U
Arsenic cleaned up:	-
Cadmium cleaned up:	-
Chromium cleaned up:	-
Copper cleaned up:	-
Iron cleaned up:	-
mercury cleaned up:	-
Nickel Cleaned Up:	-
No clean up:	-
Pesticides cleaned up:	-
Selenium cleaned up:	-
SVOCs cleaned up:	-
Unknown clean up:	-
Arsenic contaminant found:	-
Cadmium contaminant found:	-
Chromium contaminant found:	-
Copper contaminant found:	-
Iron contaminant found:	-
Mercury contaminant found:	-
Nickel contaminant found:	-
No contaminant found:	-
Pesticides contaminant found:	-
Selenium contaminant found:	-
SVOCs contaminant found:	-
Unknown contaminant found:	-
Future Use: Multistory	-
Media affected Bluiding Material:	-
Media affected indoor air:	-
Building material media cleaned up:	-
Indoor air media cleaned up:	-
Unknown media cleaned up:	-
Past Use: Multistory	-
Property Description:	Auto repair, sign painting, parking
Below Poverty Number:	3195
Below Poverty Percent:	33.53
Meidan Income:	2665
Meidan Income Number:	5585
Meidan Income Percent:	58.6
Vacant Housing Number:	719
Vacant Housing Percent:	12.57
Unemployed Number:	660
Unemployed Percent:	6.93

Map ID
Direction
Distance
Elevation

MAP FINDINGS

Site

Database(s)

EDR ID Number
EPA ID Number

588 WILLIAM STREET (Continued)

1016346771

Name: 588 WILLIAM STREET
Address: 588 WILLIAM STREET
City,State,Zip: OAKLAND, CA 94612
Recipient Name: Oakland, City of
Grant Type: Assessment
Property Number: 008-0644-015
Parcel size: 0.12
Latitude: 37.8092438
Longitude: -122.2715868
HCM Label: Address Matching-House Number
Map Scale: 1:24,000
Point of Reference: Entrance Point of a Facility or Station
Highlights: Former Use: Auto repair, sign painting, parking
Datum: World Geodetic System of 1984
Acres Property ID: 28068
IC Data Access: -
Start Date: -
Redev Completion Date: -
Completed Date: -
Acres Cleaned Up: -
Cleanup Funding: -
Cleanup Funding Source: -
Assessment Funding: -
Assessment Funding Source: -
Redevelopment Funding: -
Redev. Funding Source: -
Redev. Funding Entity Name: -
Redevelopment Start Date: -
Assessment Funding Entity: -
Cleanup Funding Entity: -
Grant Type: -
Accomplishment Type: -
Accomplishment Count: -
Cooperative Agreement Number: 97983401
Start Date: -
Ownership Entity: Government
Completion Date: -
Current Owner: Oakland Redevelopment Agency
Did Owner Change: Y
Cleanup Required: U
Video Available: N
Photo Available: N
Institutional Controls Required: U
IC Category Proprietary Controls: -
IC Cat. Info. Devices: -
IC Cat. Gov. Controls: -
IC Cat. Enforcement Permit Tools: -
IC in place date: -
IC in place: U
State/tribal program date: -
State/tribal program ID: -
State/tribal NFA date: -
Air cleaned: -
Asbestos found: Y
Asbestos cleaned: Y
Controlled substance found: -
Controlled substance cleaned: -

Map ID
Direction
Distance
Elevation

MAP FINDINGS

Site

Database(s)

EDR ID Number
EPA ID Number

588 WILLIAM STREET (Continued)

1016346771

Drinking water affected:	-
Drinking water cleaned:	-
Groundwater affected:	Y
Groundwater cleaned:	Y
Lead contaminant found:	Y
Lead cleaned up:	Y
No media affected:	-
Unknown media affected:	-
Other cleaned up:	-
Other metals found:	Y
Other metals cleaned:	Y
Other contaminants found:	-
Other contams found description:	-
PAHs found:	-
PAHs cleaned up:	-
PCBs found:	-
PCBs cleaned up:	-
Petro products found:	Y
Petro products cleaned:	Y
Sediments found:	-
Sediments cleaned:	-
Soil affected:	Y
Soil cleaned up:	Y
Surface water cleaned:	-
VOCs found:	Y
VOCs cleaned:	Y
Cleanup other description:	-
Num. of cleanup and re-dev. jobs:	-
Past use greenspace acreage:	-
Past use residential acreage:	-
Surface Water:	-
Past use commercial acreage:	-
Past use industrial acreage:	-
Future use greenspace acreage:	-
Future use residential acreage:	-
Future use commercial acreage:	-
Future use industrial acreage:	-
Superfund Fed. landowner flag:	U
Arsenic cleaned up:	-
Cadmium cleaned up:	-
Chromium cleaned up:	-
Copper cleaned up:	-
Iron cleaned up:	-
mercury cleaned up:	-
Nickel Cleaned Up:	-
No clean up:	-
Pesticides cleaned up:	-
Selenium cleaned up:	-
SVOCs cleaned up:	-
Unknown clean up:	-
Arsenic contaminant found:	-
Cadmium contaminant found:	-
Chromium contaminant found:	-
Copper contaminant found:	-
Iron contaminant found:	-
Mercury contaminant found:	-
Nickel contaminant found:	-

Map ID
 Direction
 Distance
 Elevation

MAP FINDINGS

Site

Database(s)

EDR ID Number
 EPA ID Number

588 WILLIAM STREET (Continued)

1016346771

No contaminant found: -
 Pesticides contaminant found: -
 Selenium contaminant found: -
 SVOCs contaminant found: -
 Unknown contaminant found: -
 Future Use: Multistory -
 Media affected Bluiding Material: -
 Media affected indoor air: -
 Building material media cleaned up: -
 Indoor air media cleaned up: -
 Unknown media cleaned up: -
 Past Use: Multistory -
 Property Description: Auto repair, sign painting, parking
 Below Poverty Number: 3195
 Below Poverty Percent: 33.53
 Meidan Income: 2665
 Meidan Income Number: 5585
 Meidan Income Percent: 58.6
 Vacant Housing Number: 719
 Vacant Housing Percent: 12.57
 Unemployed Number: 660
 Unemployed Percent: 6.93

FINDS:

Registry ID: 110038712275

[Click Here for FRS Facility Detail Report:](#)

Environmental Interest/Information System:

US EPA Assessment, Cleanup and Redevelopment Exchange System (ACRES) is an federal online database for Brownfields Grantees to electronically submit data directly to EPA.

[Click this hyperlink](#) while viewing on your computer to access additional FINDS: detail in the EDR Site Report.

AX336
SSW
1/4-1/2
0.436 mi.
2300 ft.

BAYPORTE VILLAGE (ACORN II APARTMENTS)
0 8TH ST & MARKET
OAKLAND, CA 94607

CPS-SLIC **S109926666**
Alameda County CS **N/A**
CERS

Site 2 of 2 in cluster AX

Relative:
Higher
Actual:
36 ft.

CPS-SLIC:
 Name: BAYPORTE VILLAGE (ACORN II APARTMENTS)
 Address: 0 8TH ST & MARKET
 City,State,Zip: OAKLAND, CA 94607
 Region: STATE
Facility Status: Completed - Case Closed
 Status Date: 07/21/1998
 Global Id: T06019791750
 Lead Agency: ALAMEDA COUNTY LOP
 Lead Agency Case Number: RO0002710
 Latitude: 37.798999
 Longitude: -122.2704
 Case Type: Cleanup Program Site
 Case Worker: Not reported
 Local Agency: Not reported
 RB Case Number: NA
 File Location: All Files are on GeoTracker or in the Local Agency Database

Map ID
 Direction
 Distance
 Elevation

MAP FINDINGS

Site

Database(s)

EDR ID Number
 EPA ID Number

BAYPORTE VILLAGE (ACORN II APARTMENTS) (Continued)

S109926666

Potential Media Affected: Soil
 Potential Contaminants of Concern: Not reported
 Site History: Not reported

Click here to access the California GeoTracker records for this facility:

Alameda County CS:

Name: BAYPORTE VILLAGE (ACORN II APARTMEN
 Address: 0 8TH ST & MARKET ST
 City,State,Zip: OAKLAND, CA 94607
 Status: Case Closed
 Record Id: RO0002710
 PE: 5502
 Facility Status: Case Closed
 Latitude: 37.799018529
 Longitude: -122.27036874

CERS:

Name: BAYPORTE VILLAGE (ACORN II APARTMENTS)
 Address: 0 8TH ST & MARKET
 City,State,Zip: OAKLAND, CA 94607
 Site ID: 210514
 CERS ID: T06019791750
 CERS Description: Cleanup Program Site

AV337
 NW
 1/4-1/2
 0.436 mi.
 2301 ft.

592 WILLIAM STREET
592 WILLIAM STREET
OAKLAND, CA 94612
Site 20 of 28 in cluster AV

US BROWNFIELDS 1016346772
FINDS N/A

Relative:
 Lower
 Actual:
 27 ft.

US BROWNFIELDS:
 Name: 592 WILLIAM STREET
 Address: 592 WILLIAM STREET
 City,State,Zip: OAKLAND, CA 94612
 Recipient Name: Oakland, City of
 Grant Type: Assessment
 Property Number: 008-0644-016
 Parcel size: 0.06
 Latitude: 37.8092565
 Longitude: -122.2716692
 HCM Label: Address Matching-House Number
 Map Scale: 1:24,000
 Point of Reference: Entrance Point of a Facility or Station
 Highlights: Former Use: Auto repair, sign painting, parking
 Datum: World Geodetic System of 1984
 Acres Property ID: 28081
 IC Data Access: -
 Start Date: -
 Redev Completion Date: -
 Completed Date: -
 Acres Cleaned Up: -
 Cleanup Funding: -
 Cleanup Funding Source: -
 Assessment Funding: 3773.58
 Assessment Funding Source: -
 Redevelopment Funding: -

Map ID
Direction
Distance
Elevation

MAP FINDINGS

Site

Database(s)

EDR ID Number
EPA ID Number

592 WILLIAM STREET (Continued)

1016346772

Redev. Funding Source:	-
Redev. Funding Entity Name:	-
Redevelopment Start Date:	-
Assessment Funding Entity:	US EPA - Brownfields Assessment Cooperative Agreement
Cleanup Funding Entity:	-
Grant Type:	-
Accomplishment Type:	Phase II Environmental Assessment
Accomplishment Count:	Y
Cooperative Agreement Number:	97983401
Start Date:	7/1/2005
Ownership Entity:	Private
Completion Date:	7/1/2005
Current Owner:	Forest City Oakland, Inc.
Did Owner Change:	Y
Cleanup Required:	U
Video Available:	N
Photo Available:	N
Institutional Controls Required:	U
IC Category Proprietary Controls:	-
IC Cat. Info. Devices:	-
IC Cat. Gov. Controls:	-
IC Cat. Enforcement Permit Tools:	-
IC in place date:	-
IC in place:	U
State/tribal program date:	-
State/tribal program ID:	-
State/tribal NFA date:	-
Air cleaned:	-
Asbestos found:	Y
Asbestos cleaned:	Y
Controlled substance found:	-
Controlled substance cleaned:	-
Drinking water affected:	-
Drinking water cleaned:	-
Groundwater affected:	Y
Groundwater cleaned:	Y
Lead contaminant found:	Y
Lead cleaned up:	Y
No media affected:	-
Unknown media affected:	-
Other cleaned up:	-
Other metals found:	Y
Other metals cleaned:	Y
Other contaminants found:	-
Other contams found description:	-
PAHs found:	-
PAHs cleaned up:	-
PCBs found:	-
PCBs cleaned up:	-
Petro products found:	Y
Petro products cleaned:	Y
Sediments found:	-
Sediments cleaned:	-
Soil affected:	Y
Soil cleaned up:	Y
Surface water cleaned:	-
VOCs found:	Y

Map ID
 Direction
 Distance
 Elevation

MAP FINDINGS

Site

Database(s)

EDR ID Number
 EPA ID Number

592 WILLIAM STREET (Continued)

1016346772

VOCs cleaned:	Y
Cleanup other description:	-
Num. of cleanup and re-dev. jobs:	-
Past use greenspace acreage:	-
Past use residential acreage:	-
Surface Water:	-
Past use commercial acreage:	-
Past use industrial acreage:	-
Future use greenspace acreage:	-
Future use residential acreage:	-
Future use commercial acreage:	-
Future use industrial acreage:	-
Superfund Fed. landowner flag:	U
Arsenic cleaned up:	-
Cadmium cleaned up:	-
Chromium cleaned up:	-
Copper cleaned up:	-
Iron cleaned up:	-
mercury cleaned up:	-
Nickel Cleaned Up:	-
No clean up:	-
Pesticides cleaned up:	-
Selenium cleaned up:	-
SVOCs cleaned up:	-
Unknown clean up:	-
Arsenic contaminant found:	-
Cadmium contaminant found:	-
Chromium contaminant found:	-
Copper contaminant found:	-
Iron contaminant found:	-
Mercury contaminant found:	-
Nickel contaminant found:	-
No contaminant found:	-
Pesticides contaminant found:	-
Selenium contaminant found:	-
SVOCs contaminant found:	-
Unknown contaminant found:	-
Future Use: Multistory	-
Media affected Bluiding Material:	-
Media affected indoor air:	-
Building material media cleaned up:	-
Indoor air media cleaned up:	-
Unknown media cleaned up:	-
Past Use: Multistory	-
Property Description:	Auto repair, sign painting, parking
Below Poverty Number:	3303
Below Poverty Percent:	33.41
Meidan Income:	2665
Meidan Income Number:	5862
Meidan Income Percent:	59.3
Vacant Housing Number:	721
Vacant Housing Percent:	12.31
Unemployed Number:	707
Unemployed Percent:	7.15
Name:	592 WILLIAM STREET
Address:	592 WILLIAM STREET

Map ID
Direction
Distance
Elevation

MAP FINDINGS

Site

Database(s)

EDR ID Number
EPA ID Number

592 WILLIAM STREET (Continued)

1016346772

City,State,Zip:	OAKLAND, CA 94612
Recipient Name:	Oakland, City of
Grant Type:	Assessment
Property Number:	008-0644-016
Parcel size:	0.06
Latitude:	37.8092565
Longitude:	-122.2716692
HCM Label:	Address Matching-House Number
Map Scale:	1:24,000
Point of Reference:	Entrance Point of a Facility or Station
Highlights:	Former Use: Auto repair, sign painting, parking
Datum:	World Geodetic System of 1984
Acres Property ID:	28081
IC Data Access:	-
Start Date:	-
Redev Completion Date:	-
Completed Date:	-
Acres Cleaned Up:	-
Cleanup Funding:	-
Cleanup Funding Source:	-
Assessment Funding:	-
Assessment Funding Source:	-
Redevelopment Funding:	-
Redev. Funding Source:	-
Redev. Funding Entity Name:	-
Redevelopment Start Date:	-
Assessment Funding Entity:	-
Cleanup Funding Entity:	-
Grant Type:	-
Accomplishment Type:	-
Accomplishment Count:	-
Cooperative Agreement Number:	97983401
Start Date:	-
Ownership Entity:	Private
Completion Date:	-
Current Owner:	Forest City Oakland, Inc.
Did Owner Change:	Y
Cleanup Required:	U
Video Available:	N
Photo Available:	N
Institutional Controls Required:	U
IC Category Proprietary Controls:	-
IC Cat. Info. Devices:	-
IC Cat. Gov. Controls:	-
IC Cat. Enforcement Permit Tools:	-
IC in place date:	-
IC in place:	U
State/tribal program date:	-
State/tribal program ID:	-
State/tribal NFA date:	-
Air cleaned:	-
Asbestos found:	Y
Asbestos cleaned:	Y
Controlled substance found:	-
Controlled substance cleaned:	-
Drinking water affected:	-
Drinking water cleaned:	-

Map ID
Direction
Distance
Elevation

MAP FINDINGS

Site

Database(s)

EDR ID Number
EPA ID Number

592 WILLIAM STREET (Continued)

1016346772

Groundwater affected:	Y
Groundwater cleaned:	Y
Lead contaminant found:	Y
Lead cleaned up:	Y
No media affected:	-
Unknown media affected:	-
Other cleaned up:	-
Other metals found:	Y
Other metals cleaned:	Y
Other contaminants found:	-
Other contams found description:	-
PAHs found:	-
PAHs cleaned up:	-
PCBs found:	-
PCBs cleaned up:	-
Petro products found:	Y
Petro products cleaned:	Y
Sediments found:	-
Sediments cleaned:	-
Soil affected:	Y
Soil cleaned up:	Y
Surface water cleaned:	-
VOCs found:	Y
VOCs cleaned:	Y
Cleanup other description:	-
Num. of cleanup and re-dev. jobs:	-
Past use greenspace acreage:	-
Past use residential acreage:	-
Surface Water:	-
Past use commercial acreage:	-
Past use industrial acreage:	-
Future use greenspace acreage:	-
Future use residential acreage:	-
Future use commercial acreage:	-
Future use industrial acreage:	-
Superfund Fed. landowner flag:	U
Arsenic cleaned up:	-
Cadmium cleaned up:	-
Chromium cleaned up:	-
Copper cleaned up:	-
Iron cleaned up:	-
mercury cleaned up:	-
Nickel Cleaned Up:	-
No clean up:	-
Pesticides cleaned up:	-
Selenium cleaned up:	-
SVOCs cleaned up:	-
Unknown clean up:	-
Arsenic contaminant found:	-
Cadmium contaminant found:	-
Chromium contaminant found:	-
Copper contaminant found:	-
Iron contaminant found:	-
Mercury contaminant found:	-
Nickel contaminant found:	-
No contaminant found:	-
Pesticides contaminant found:	-

Map ID
 Direction
 Distance
 Elevation

MAP FINDINGS

Site

Database(s)

EDR ID Number
 EPA ID Number

592 WILLIAM STREET (Continued)

1016346772

Selenium contaminant found:	-
SVOCs contaminant found:	-
Unknown contaminant found:	-
Future Use: Multistory	-
Media affected Bluiding Material:	-
Media affected indoor air:	-
Building material media cleaned up:	-
Indoor air media cleaned up:	-
Unknown media cleaned up:	-
Past Use: Multistory	-
Property Description:	Auto repair, sign painting, parking
Below Poverty Number:	3303
Below Poverty Percent:	33.41
Meidan Income:	2665
Meidan Income Number:	5862
Meidan Income Percent:	59.3
Vacant Housing Number:	721
Vacant Housing Percent:	12.31
Unemployed Number:	707
Unemployed Percent:	7.15
Name:	592 WILLIAM STREET
Address:	592 WILLIAM STREET
City,State,Zip:	OAKLAND, CA 94612
Recipient Name:	Oakland, City of
Grant Type:	Assessment
Property Number:	008-0644-016
Parcel size:	0.06
Latitude:	37.8092565
Longitude:	-122.2716692
HCM Label:	Address Matching-House Number
Map Scale:	1:24,000
Point of Reference:	Entrance Point of a Facility or Station
Highlights:	Former Use: Auto repair, sign painting, parking
Datum:	World Geodetic System of 1984
Acres Property ID:	28081
IC Data Access:	-
Start Date:	-
Redev Completion Date:	-
Completed Date:	-
Acres Cleaned Up:	-
Cleanup Funding:	-
Cleanup Funding Source:	-
Assessment Funding:	-
Assessment Funding Source:	-
Redevelopment Funding:	-
Redev. Funding Source:	-
Redev. Funding Entity Name:	-
Redevelopment Start Date:	-
Assessment Funding Entity:	-
Cleanup Funding Entity:	-
Grant Type:	-
Accomplishment Type:	Supplemental Assessment
Accomplishment Count:	N
Cooperative Agreement Number:	97983401
Start Date:	7/1/2005
Ownership Entity:	Private

Map ID
Direction
Distance
Elevation

MAP FINDINGS

Site

Database(s)

EDR ID Number
EPA ID Number

592 WILLIAM STREET (Continued)

1016346772

Completion Date:	7/1/2005
Current Owner:	Forest City Oakland, Inc.
Did Owner Change:	Y
Cleanup Required:	U
Video Available:	N
Photo Available:	N
Institutional Controls Required:	U
IC Category Proprietary Controls:	-
IC Cat. Info. Devices:	-
IC Cat. Gov. Controls:	-
IC Cat. Enforcement Permit Tools:	-
IC in place date:	-
IC in place:	U
State/tribal program date:	-
State/tribal program ID:	-
State/tribal NFA date:	-
Air cleaned:	-
Asbestos found:	Y
Asbestos cleaned:	Y
Controlled substance found:	-
Controlled substance cleaned:	-
Drinking water affected:	-
Drinking water cleaned:	-
Groundwater affected:	Y
Groundwater cleaned:	Y
Lead contaminant found:	Y
Lead cleaned up:	Y
No media affected:	-
Unknown media affected:	-
Other cleaned up:	-
Other metals found:	Y
Other metals cleaned:	Y
Other contaminants found:	-
Other contaminants found description:	-
PAHs found:	-
PAHs cleaned up:	-
PCBs found:	-
PCBs cleaned up:	-
Petro products found:	Y
Petro products cleaned:	Y
Sediments found:	-
Sediments cleaned:	-
Soil affected:	Y
Soil cleaned up:	Y
Surface water cleaned:	-
VOCs found:	Y
VOCs cleaned:	Y
Cleanup other description:	-
Num. of cleanup and re-dev. jobs:	-
Past use greenspace acreage:	-
Past use residential acreage:	-
Surface Water:	-
Past use commercial acreage:	-
Past use industrial acreage:	-
Future use greenspace acreage:	-
Future use residential acreage:	-
Future use commercial acreage:	-

Map ID
Direction
Distance
Elevation

MAP FINDINGS

Site

Database(s)

EDR ID Number
EPA ID Number

592 WILLIAM STREET (Continued)

1016346772

Future use industrial acreage:	-
Superfund Fed. landowner flag:	U
Arsenic cleaned up:	-
Cadmium cleaned up:	-
Chromium cleaned up:	-
Copper cleaned up:	-
Iron cleaned up:	-
mercury cleaned up:	-
Nickel Cleaned Up:	-
No clean up:	-
Pesticides cleaned up:	-
Selenium cleaned up:	-
SVOCs cleaned up:	-
Unknown clean up:	-
Arsenic contaminant found:	-
Cadmium contaminant found:	-
Chromium contaminant found:	-
Copper contaminant found:	-
Iron contaminant found:	-
Mercury contaminant found:	-
Nickel contaminant found:	-
No contaminant found:	-
Pesticides contaminant found:	-
Selenium contaminant found:	-
SVOCs contaminant found:	-
Unknown contaminant found:	-
Future Use: Multistory	-
Media affected Bluiding Material:	-
Media affected indoor air:	-
Building material media cleaned up:	-
Indoor air media cleaned up:	-
Unknown media cleaned up:	-
Past Use: Multistory	-
Property Description:	Auto repair, sign painting, parking
Below Poverty Number:	3303
Below Poverty Percent:	33.41
Meidan Income:	2665
Meidan Income Number:	5862
Meidan Income Percent:	59.3
Vacant Housing Number:	721
Vacant Housing Percent:	12.31
Unemployed Number:	707
Unemployed Percent:	7.15

FINDS:

Registry ID: 110038712284

[Click Here for FRS Facility Detail Report:](#)

Environmental Interest/Information System:

US EPA Assessment, Cleanup and Redevelopment Exchange System (ACRES) is an federal online database for Brownfields Grantees to electronically submit data directly to EPA.

[Click this hyperlink](#) while viewing on your computer to access additional FINDS: detail in the EDR Site Report.

MAP FINDINGS

Map ID
 Direction
 Distance
 Elevation

Site

Database(s)

EDR ID Number
 EPA ID Number

AZ338
North
1/4-1/2
0.436 mi.
2302 ft.

CALTRANS DISTRICT 4
111 GRAND AVE
OAKLAND, CA 94623
Site 1 of 2 in cluster AZ

WMUDS/SWAT **S104156590**
WDS **N/A**

Relative:
Lower
Actual:
25 ft.

WMUDS/SWAT:
 Edit Date: Not reported
 Complexity: Category C - Facilities having no waste treatment systems, such as cooling water dischargers or those who must comply through best management practices, facilities with passive waste treatment and disposal systems, such as septic systems with subsurface disposal, or dischargers having waste storage systems with land disposal such as dairy waste ponds.
 Primary Waste: Not reported
 Primary Waste Type: Not reported
 Secondary Waste: Not reported
 Secondary Waste Type: Not reported
 Base Meridian: Not reported
 NPID: Not reported
 Tonnage: 0
 Regional Board ID: Not reported
 Municipal Solid Waste: False
 Superorder: False
 Open To Public: False
 Waste List: False
 Agency Type: State
 Agency Name: REGIONAL WATER Q. CON. BOARD 2
 Agency Department: Not reported
 Agency Address: 1515 CLAY ST SUITE 1400
 Agency City,St,Zip: OAKLAND CA 94612
 Agency Contact: EXECUTIVE OFFICER
 Agency Telephone: 5106222300
 Land Owner Name: Not reported
 Land Owner Address: Not reported
 Land Owner City,St,Zip: Not reported
 Land Owner Contact: Not reported
 Land Owner Phone: Not reported
 Region: 2
 Facility Type: Other - Does not fall into the category of Municipal/Domestic, Industrial, Agricultural or Solid Waste (Class I, II or III)
 Facility Description: Not reported
 Facility Telephone: Not reported
 SWAT Facility Name: Not reported
 Primary SIC: Not reported
 Secondary SIC: Not reported
 Comments: Not reported
 Last Facility Editors: Not reported
 Waste Discharge System: True
 Solid Waste Assessment Test Program: False
 Toxic Pits Cleanup Act Program: False
 Resource Conservation Recovery Act: False
 Department of Defence: False
 Solid Waste Assessment Test Program: Not reported
 Threat to Water Quality: Minor Threat to Water Quality. A violation of a regional board order should cause a relatively minor impairment of beneficial uses compared to a major or minor threat. Not: All nurds without a TTWQ will be considered a minor threat to water quality unless coded at a higher Level. A Zero (0) may be used to code those NURDS that are found to

Map ID
Direction
Distance
Elevation

MAP FINDINGS

Site

Database(s)

EDR ID Number
EPA ID Number

CALTRANS DISTRICT 4 (Continued)

S104156590

represent no threat to water quality.
Sub Chapter 15: True
Regional Board Project Officer: CTS
Number of WMUDS at Facility: 0
Section Range: Not reported
RCRA Facility: Not reported
Waste Discharge Requirements: A
Self-Monitoring Rept. Frequency: Not reported
Waste Discharge System ID: 2 011000001
Solid Waste Information ID: Not reported

WDS:

Name: CALTRANS DISTRICT 4
Address: 111 GRAND AVE
City: OAKLAND
Facility ID: San Francisco Bay 011538CT1
Facility Type: Municipal/Domestic - Facility that treats sewage or a mixture of predominantly sewage and other waste from districts, municipalities, communities, hospitals, schools, and publicly or privately owned systems (excluding individual subsurface leaching systems disposing of less than 1,000 gallons per day).
Facility Status: Active - Any facility with a continuous or seasonal discharge that is under Waste Discharge Requirements.
NPDES Number: CAS000003 The 1st 2 characters designate the state. The remaining 7 are assigned by the Regional Board
Subregion: 2
Facility Telephone: Not reported
Facility Contact: DRAGOMIR BOGDANIC
Agency Name: CALTRANS
Agency Address: 111 GRAND AVE
Agency City,St,Zip: OAKLAND 946230660
Agency Contact: DRAGOMIR BOGDANIC
Agency Telephone: Not reported
Agency Type: State
SIC Code: 0
SIC Code 2: Not reported
Primary Waste Type: Not reported
Primary Waste: Not reported
Waste Type2: Not reported
Waste2: Not reported
Primary Waste Type: Not reported
Secondary Waste: Not reported
Secondary Waste Type: Not reported
Design Flow: 0
Baseline Flow: 0
Reclamation: Not reported
POTW: Not reported
Treat To Water: Major Threat to Water Quality. A violation could render unusable a ground water or surface water resource used as a significant drink water supply, require closure of an area used for contact recreation, result in long-term deleterious effects on shell fish spawning or growth areas of aquatic resources, or directly expose the public to toxic substances.
Complexity: Category A - Any major NPDES facility, any non-NPDES facility (particularly those with toxic wastes) that would be a major if discharge was made to surface or ground waters, or any Class I disposal site. Includes any small-volume complex facility

Map ID
 Direction
 Distance
 Elevation

MAP FINDINGS

Site

Database(s)

EDR ID Number
 EPA ID Number

CALTRANS DISTRICT 4 (Continued)

S104156590

(particularly those with toxicwastes) with numerous discharge points, leak detection systems or ground water monitoring wells.

AV339
NW
 1/4-1/2
 0.437 mi.
 2309 ft.

565 20TH STREET
565 20TH STREET
OAKLAND, CA 94612
Site 21 of 28 in cluster AV

US BROWNFIELDS **1016346696**
FINDS **N/A**

Relative:
Lower

US BROWNFIELDS:

Actual:
24 ft.

Name:	565 20TH STREET
Address:	565 20TH STREET
City,State,Zip:	OAKLAND, CA 94612
Recipient Name:	Oakland, City of
Grant Type:	Assessment
Property Number:	008-0644-038
Parcel size:	0.06
Latitude:	37.81015
Longitude:	-122.2718
HCM Label:	Address Matching-House Number
Map Scale:	1:24,000
Point of Reference:	Entrance Point of a Facility or Station
Highlights:	Former Use: Automotive repair and residential
Datum:	World Geodetic System of 1984
Acres Property ID:	28012
IC Data Access:	-
Start Date:	-
Redev Completion Date:	-
Completed Date:	-
Acres Cleaned Up:	-
Cleanup Funding:	-
Cleanup Funding Source:	-
Assessment Funding:	-
Assessment Funding Source:	-
Redevelopment Funding:	-
Redev. Funding Source:	-
Redev. Funding Entity Name:	-
Redevelopment Start Date:	-
Assessment Funding Entity:	-
Cleanup Funding Entity:	-
Grant Type:	-
Accomplishment Type:	Supplemental Assessment
Accomplishment Count:	N
Cooperative Agreement Number:	97983401
Start Date:	7/1/2005
Ownership Entity:	Government
Completion Date:	7/1/2005
Current Owner:	Oakland Redevelopment Agency
Did Owner Change:	Y
Cleanup Required:	U
Video Available:	N
Photo Available:	N
Institutional Controls Required:	U
IC Category Proprietary Controls:	-
IC Cat. Info. Devices:	-
IC Cat. Gov. Controls:	-
IC Cat. Enforcement Permit Tools:	-
IC in place date:	-

Map ID
Direction
Distance
Elevation

MAP FINDINGS

Site

Database(s)

EDR ID Number
EPA ID Number

565 20TH STREET (Continued)

1016346696

IC in place:	U
State/tribal program date:	-
State/tribal program ID:	-
State/tribal NFA date:	-
Air cleaned:	-
Asbestos found:	Y
Asbestos cleaned:	Y
Controlled substance found:	-
Controlled substance cleaned:	-
Drinking water affected:	-
Drinking water cleaned:	-
Groundwater affected:	Y
Groundwater cleaned:	Y
Lead contaminant found:	Y
Lead cleaned up:	Y
No media affected:	-
Unknown media affected:	-
Other cleaned up:	-
Other metals found:	Y
Other metals cleaned:	Y
Other contaminants found:	-
Other contaminants found description:	-
PAHs found:	-
PAHs cleaned up:	-
PCBs found:	-
PCBs cleaned up:	-
Petro products found:	Y
Petro products cleaned:	Y
Sediments found:	-
Sediments cleaned:	-
Soil affected:	Y
Soil cleaned up:	Y
Surface water cleaned:	-
VOCs found:	Y
VOCs cleaned:	Y
Cleanup other description:	-
Num. of cleanup and re-dev. jobs:	-
Past use greenspace acreage:	-
Past use residential acreage:	-
Surface Water:	-
Past use commercial acreage:	-
Past use industrial acreage:	-
Future use greenspace acreage:	-
Future use residential acreage:	-
Future use commercial acreage:	-
Future use industrial acreage:	-
Superfund Fed. landowner flag:	U
Arsenic cleaned up:	-
Cadmium cleaned up:	-
Chromium cleaned up:	-
Copper cleaned up:	-
Iron cleaned up:	-
mercury cleaned up:	-
Nickel Cleaned Up:	-
No clean up:	-
Pesticides cleaned up:	-
Selenium cleaned up:	-

Map ID
 Direction
 Distance
 Elevation

MAP FINDINGS

Site

Database(s)

EDR ID Number
 EPA ID Number

565 20TH STREET (Continued)

1016346696

SVOCs cleaned up:	-
Unknown clean up:	-
Arsenic contaminant found:	-
Cadmium contaminant found:	-
Chromium contaminant found:	-
Copper contaminant found:	-
Iron contaminant found:	-
Mercury contaminant found:	-
Nickel contaminant found:	-
No contaminant found:	-
Pesticides contaminant found:	-
Selenium contaminant found:	-
SVOCs contaminant found:	-
Unknown contaminant found:	-
Future Use: Multistory	-
Media affected Bluiding Material:	-
Media affected indoor air:	-
Building material media cleaned up:	-
Indoor air media cleaned up:	-
Unknown media cleaned up:	-
Past Use: Multistory	-
Property Description:	Automotive repair and residential
Below Poverty Number:	2978
Below Poverty Percent:	34.11
Meidan Income:	4586
Meidan Income Number:	5051
Meidan Income Percent:	57.85
Vacant Housing Number:	665
Vacant Housing Percent:	12.59
Unemployed Number:	576
Unemployed Percent:	6.6
Name:	565 20TH STREET
Address:	565 20TH STREET
City,State,Zip:	OAKLAND, CA 94612
Recipient Name:	Oakland, City of
Grant Type:	Assessment
Property Number:	008-0644-038
Parcel size:	0.06
Latitude:	37.81015
Longitude:	-122.2718
HCM Label:	Address Matching-House Number
Map Scale:	1:24,000
Point of Reference:	Entrance Point of a Facility or Station
Highlights:	Former Use: Automotive repair and residential
Datum:	World Geodetic System of 1984
Acres Property ID:	28012
IC Data Access:	-
Start Date:	-
Redev Completion Date:	-
Completed Date:	-
Acres Cleaned Up:	-
Cleanup Funding:	-
Cleanup Funding Source:	-
Assessment Funding:	3773.58
Assessment Funding Source:	-
Redevelopment Funding:	-

Map ID
Direction
Distance
Elevation

MAP FINDINGS

Site

Database(s)

EDR ID Number
EPA ID Number

565 20TH STREET (Continued)

1016346696

Redev. Funding Source:	-
Redev. Funding Entity Name:	-
Redevelopment Start Date:	-
Assessment Funding Entity:	US EPA - Brownfields Assessment Cooperative Agreement
Cleanup Funding Entity:	-
Grant Type:	-
Accomplishment Type:	Phase II Environmental Assessment
Accomplishment Count:	Y
Cooperative Agreement Number:	97983401
Start Date:	7/1/2005
Ownership Entity:	Government
Completion Date:	7/1/2005
Current Owner:	Oakland Redevelopment Agency
Did Owner Change:	Y
Cleanup Required:	U
Video Available:	N
Photo Available:	N
Institutional Controls Required:	U
IC Category Proprietary Controls:	-
IC Cat. Info. Devices:	-
IC Cat. Gov. Controls:	-
IC Cat. Enforcement Permit Tools:	-
IC in place date:	-
IC in place:	U
State/tribal program date:	-
State/tribal program ID:	-
State/tribal NFA date:	-
Air cleaned:	-
Asbestos found:	Y
Asbestos cleaned:	Y
Controlled substance found:	-
Controlled substance cleaned:	-
Drinking water affected:	-
Drinking water cleaned:	-
Groundwater affected:	Y
Groundwater cleaned:	Y
Lead contaminant found:	Y
Lead cleaned up:	Y
No media affected:	-
Unknown media affected:	-
Other cleaned up:	-
Other metals found:	Y
Other metals cleaned:	Y
Other contaminants found:	-
Other contams found description:	-
PAHs found:	-
PAHs cleaned up:	-
PCBs found:	-
PCBs cleaned up:	-
Petro products found:	Y
Petro products cleaned:	Y
Sediments found:	-
Sediments cleaned:	-
Soil affected:	Y
Soil cleaned up:	Y
Surface water cleaned:	-
VOCs found:	Y

Map ID
 Direction
 Distance
 Elevation

MAP FINDINGS

Site

Database(s)

EDR ID Number
 EPA ID Number

565 20TH STREET (Continued)

1016346696

VOCs cleaned:	Y
Cleanup other description:	-
Num. of cleanup and re-dev. jobs:	-
Past use greenspace acreage:	-
Past use residential acreage:	-
Surface Water:	-
Past use commercial acreage:	-
Past use industrial acreage:	-
Future use greenspace acreage:	-
Future use residential acreage:	-
Future use commercial acreage:	-
Future use industrial acreage:	-
Superfund Fed. landowner flag:	U
Arsenic cleaned up:	-
Cadmium cleaned up:	-
Chromium cleaned up:	-
Copper cleaned up:	-
Iron cleaned up:	-
mercury cleaned up:	-
Nickel Cleaned Up:	-
No clean up:	-
Pesticides cleaned up:	-
Selenium cleaned up:	-
SVOCs cleaned up:	-
Unknown clean up:	-
Arsenic contaminant found:	-
Cadmium contaminant found:	-
Chromium contaminant found:	-
Copper contaminant found:	-
Iron contaminant found:	-
Mercury contaminant found:	-
Nickel contaminant found:	-
No contaminant found:	-
Pesticides contaminant found:	-
Selenium contaminant found:	-
SVOCs contaminant found:	-
Unknown contaminant found:	-
Future Use: Multistory	-
Media affected Bluiding Material:	-
Media affected indoor air:	-
Building material media cleaned up:	-
Indoor air media cleaned up:	-
Unknown media cleaned up:	-
Past Use: Multistory	-
Property Description:	Automotive repair and residential
Below Poverty Number:	2978
Below Poverty Percent:	34.11
Meidan Income:	4586
Meidan Income Number:	5051
Meidan Income Percent:	57.85
Vacant Housing Number:	665
Vacant Housing Percent:	12.59
Unemployed Number:	576
Unemployed Percent:	6.6
Name:	565 20TH STREET
Address:	565 20TH STREET

Map ID
Direction
Distance
Elevation

MAP FINDINGS

Site

Database(s)

EDR ID Number
EPA ID Number

565 20TH STREET (Continued)

1016346696

City,State,Zip: OAKLAND, CA 94612
Recipient Name: Oakland, City of
Grant Type: Assessment
Property Number: 008-0644-038
Parcel size: 0.06
Latitude: 37.81015
Longitude: -122.2718
HCM Label: Address Matching-House Number
Map Scale: 1:24,000
Point of Reference: Entrance Point of a Facility or Station
Highlights: Former Use: Automotive repair and residential
Datum: World Geodetic System of 1984
Acres Property ID: 28012
IC Data Access: -
Start Date: -
Redev Completion Date: -
Completed Date: -
Acres Cleaned Up: -
Cleanup Funding: -
Cleanup Funding Source: -
Assessment Funding: -
Assessment Funding Source: -
Redevelopment Funding: -
Redev. Funding Source: -
Redev. Funding Entity Name: -
Redevelopment Start Date: -
Assessment Funding Entity: -
Cleanup Funding Entity: -
Grant Type: -
Accomplishment Type: -
Accomplishment Count: -
Cooperative Agreement Number: 97983401
Start Date: -
Ownership Entity: Government
Completion Date: -
Current Owner: Oakland Redevelopment Agency
Did Owner Change: Y
Cleanup Required: U
Video Available: N
Photo Available: N
Institutional Controls Required: U
IC Category Proprietary Controls: -
IC Cat. Info. Devices: -
IC Cat. Gov. Controls: -
IC Cat. Enforcement Permit Tools: -
IC in place date: -
IC in place: U
State/tribal program date: -
State/tribal program ID: -
State/tribal NFA date: -
Air cleaned: -
Asbestos found: Y
Asbestos cleaned: Y
Controlled substance found: -
Controlled substance cleaned: -
Drinking water affected: -
Drinking water cleaned: -

Map ID
Direction
Distance
Elevation

MAP FINDINGS

Site

Database(s)

EDR ID Number
EPA ID Number

565 20TH STREET (Continued)

1016346696

Groundwater affected:	Y
Groundwater cleaned:	Y
Lead contaminant found:	Y
Lead cleaned up:	Y
No media affected:	-
Unknown media affected:	-
Other cleaned up:	-
Other metals found:	Y
Other metals cleaned:	Y
Other contaminants found:	-
Other contams found description:	-
PAHs found:	-
PAHs cleaned up:	-
PCBs found:	-
PCBs cleaned up:	-
Petro products found:	Y
Petro products cleaned:	Y
Sediments found:	-
Sediments cleaned:	-
Soil affected:	Y
Soil cleaned up:	Y
Surface water cleaned:	-
VOCs found:	Y
VOCs cleaned:	Y
Cleanup other description:	-
Num. of cleanup and re-dev. jobs:	-
Past use greenspace acreage:	-
Past use residential acreage:	-
Surface Water:	-
Past use commercial acreage:	-
Past use industrial acreage:	-
Future use greenspace acreage:	-
Future use residential acreage:	-
Future use commercial acreage:	-
Future use industrial acreage:	-
Superfund Fed. landowner flag:	U
Arsenic cleaned up:	-
Cadmium cleaned up:	-
Chromium cleaned up:	-
Copper cleaned up:	-
Iron cleaned up:	-
mercury cleaned up:	-
Nickel Cleaned Up:	-
No clean up:	-
Pesticides cleaned up:	-
Selenium cleaned up:	-
SVOCs cleaned up:	-
Unknown clean up:	-
Arsenic contaminant found:	-
Cadmium contaminant found:	-
Chromium contaminant found:	-
Copper contaminant found:	-
Iron contaminant found:	-
Mercury contaminant found:	-
Nickel contaminant found:	-
No contaminant found:	-
Pesticides contaminant found:	-

Map ID
 Direction
 Distance
 Elevation

MAP FINDINGS

Site

Database(s)

EDR ID Number
 EPA ID Number

565 20TH STREET (Continued)

1016346696

Selenium contaminant found: -
 SVOCs contaminant found: -
 Unknown contaminant found: -
 Future Use: Multistory -
 Media affected Bluiding Material: -
 Media affected indoor air: -
 Building material media cleaned up: -
 Indoor air media cleaned up: -
 Unknown media cleaned up: -
 Past Use: Multistory -
 Property Description: Automotive repair and residential
 Below Poverty Number: 2978
 Below Poverty Percent: 34.11
 Meidan Income: 4586
 Meidan Income Number: 5051
 Meidan Income Percent: 57.85
 Vacant Housing Number: 665
 Vacant Housing Percent: 12.59
 Unemployed Number: 576
 Unemployed Percent: 6.6

FINDS:

Registry ID: 110038711427

Click Here for FRS Facility Detail Report:

Environmental Interest/Information System:

US EPA Assessment, Cleanup and Redevelopment Exchange System (ACRES) is an federal online database for Brownfields Grantees to electronically submit data directly to EPA.

Click this hyperlink while viewing on your computer to access additional FINDS: detail in the EDR Site Report.

**AV340
 NW
 1/4-1/2
 0.437 mi.
 2309 ft.**

**596 WILLIAM STREET
 596 WILLIAM STREET
 OAKLAND, CA 94612
 Site 22 of 28 in cluster AV**

**US BROWNFIELDS
 FINDS 1016346773
 N/A**

**Relative:
 Lower**

US BROWNFIELDS:

Name: 596 WILLIAM STREET
 Address: 596 WILLIAM STREET
 City,State,Zip: OAKLAND, CA 94612
 Recipient Name: Oakland, City of
 Grant Type: Assessment
 Property Number: 008-0644-017
 Parcel size: 0.06
 Latitude: 37.8092693
 Longitude: -122.2717516
 HCM Label: Address Matching-House Number
 Map Scale: 1:24,000
 Point of Reference: Entrance Point of a Facility or Station
 Highlights: Former Use: Auto repair, sign painting, parking
 Datum: World Geodetic System of 1984
 Acres Property ID: 28082
 IC Data Access: -
 Start Date: -
 Redev Completion Date: -

**Actual:
 27 ft.**

Map ID
Direction
Distance
Elevation

MAP FINDINGS

Site

Database(s)

EDR ID Number
EPA ID Number

596 WILLIAM STREET (Continued)

1016346773

Completed Date:	-
Acres Cleaned Up:	-
Cleanup Funding:	-
Cleanup Funding Source:	-
Assessment Funding:	3773.58
Assessment Funding Source:	-
Redevelopment Funding:	-
Redev. Funding Source:	-
Redev. Funding Entity Name:	-
Redevelopment Start Date:	-
Assessment Funding Entity:	US EPA - Brownfields Assessment Cooperative Agreement
Cleanup Funding Entity:	-
Grant Type:	-
Accomplishment Type:	Phase II Environmental Assessment
Accomplishment Count:	Y
Cooperative Agreement Number:	97983401
Start Date:	7/1/2005
Ownership Entity:	Private
Completion Date:	7/1/2005
Current Owner:	Forest City Oakland, Inc.
Did Owner Change:	Y
Cleanup Required:	U
Video Available:	N
Photo Available:	N
Institutional Controls Required:	U
IC Category Proprietary Controls:	-
IC Cat. Info. Devices:	-
IC Cat. Gov. Controls:	-
IC Cat. Enforcement Permit Tools:	-
IC in place date:	-
IC in place:	U
State/tribal program date:	-
State/tribal program ID:	-
State/tribal NFA date:	-
Air cleaned:	-
Asbestos found:	Y
Asbestos cleaned:	Y
Controlled substance found:	-
Controlled substance cleaned:	-
Drinking water affected:	-
Drinking water cleaned:	-
Groundwater affected:	Y
Groundwater cleaned:	Y
Lead contaminant found:	Y
Lead cleaned up:	Y
No media affected:	-
Unknown media affected:	-
Other cleaned up:	-
Other metals found:	Y
Other metals cleaned:	Y
Other contaminants found:	-
Other contaminants found description:	-
PAHs found:	-
PAHs cleaned up:	-
PCBs found:	-
PCBs cleaned up:	-
Petro products found:	Y

Map ID
Direction
Distance
Elevation

MAP FINDINGS

Site

Database(s)

EDR ID Number
EPA ID Number

596 WILLIAM STREET (Continued)

1016346773

Petro products cleaned:	Y
Sediments found:	-
Sediments cleaned:	-
Soil affected:	Y
Soil cleaned up:	Y
Surface water cleaned:	-
VOCs found:	Y
VOCs cleaned:	Y
Cleanup other description:	-
Num. of cleanup and re-dev. jobs:	-
Past use greenspace acreage:	-
Past use residential acreage:	-
Surface Water:	-
Past use commercial acreage:	-
Past use industrial acreage:	-
Future use greenspace acreage:	-
Future use residential acreage:	-
Future use commercial acreage:	-
Future use industrial acreage:	-
Superfund Fed. landowner flag:	U
Arsenic cleaned up:	-
Cadmium cleaned up:	-
Chromium cleaned up:	-
Copper cleaned up:	-
Iron cleaned up:	-
mercury cleaned up:	-
Nickel Cleaned Up:	-
No clean up:	-
Pesticides cleaned up:	-
Selenium cleaned up:	-
SVOCs cleaned up:	-
Unknown clean up:	-
Arsenic contaminant found:	-
Cadmium contaminant found:	-
Chromium contaminant found:	-
Copper contaminant found:	-
Iron contaminant found:	-
Mercury contaminant found:	-
Nickel contaminant found:	-
No contaminant found:	-
Pesticides contaminant found:	-
Selenium contaminant found:	-
SVOCs contaminant found:	-
Unknown contaminant found:	-
Future Use: Multistory	-
Media affected Bluiding Material:	-
Media affected indoor air:	-
Building material media cleaned up:	-
Indoor air media cleaned up:	-
Unknown media cleaned up:	-
Past Use: Multistory	-
Property Description:	Auto repair, sign painting, parking
Below Poverty Number:	3312
Below Poverty Percent:	33.38
Meidan Income:	2665
Meidan Income Number:	5883
Meidan Income Percent:	59.29

Map ID
Direction
Distance
Elevation

MAP FINDINGS

Site

Database(s)

EDR ID Number
EPA ID Number

596 WILLIAM STREET (Continued)

1016346773

Vacant Housing Number:	724
Vacant Housing Percent:	12.31
Unemployed Number:	709
Unemployed Percent:	7.15
Name:	596 WILLIAM STREET
Address:	596 WILLIAM STREET
City,State,Zip:	OAKLAND, CA 94612
Recipient Name:	Oakland, City of
Grant Type:	Assessment
Property Number:	008-0644-017
Parcel size:	0.06
Latitude:	37.8092693
Longitude:	-122.2717516
HCM Label:	Address Matching-House Number
Map Scale:	1:24,000
Point of Reference:	Entrance Point of a Facility or Station
Highlights:	Former Use: Auto repair, sign painting, parking
Datum:	World Geodetic System of 1984
Acres Property ID:	28082
IC Data Access:	-
Start Date:	-
Redev Completion Date:	-
Completed Date:	-
Acres Cleaned Up:	-
Cleanup Funding:	-
Cleanup Funding Source:	-
Assessment Funding:	-
Assessment Funding Source:	-
Redevelopment Funding:	-
Redev. Funding Source:	-
Redev. Funding Entity Name:	-
Redevelopment Start Date:	-
Assessment Funding Entity:	-
Cleanup Funding Entity:	-
Grant Type:	-
Accomplishment Type:	Supplemental Assessment
Accomplishment Count:	N
Cooperative Agreement Number:	97983401
Start Date:	7/1/2005
Ownership Entity:	Private
Completion Date:	7/1/2005
Current Owner:	Forest City Oakland, Inc.
Did Owner Change:	Y
Cleanup Required:	U
Video Available:	N
Photo Available:	N
Institutional Controls Required:	U
IC Category Proprietary Controls:	-
IC Cat. Info. Devices:	-
IC Cat. Gov. Controls:	-
IC Cat. Enforcement Permit Tools:	-
IC in place date:	-
IC in place:	U
State/tribal program date:	-
State/tribal program ID:	-
State/tribal NFA date:	-

Map ID
Direction
Distance
Elevation

MAP FINDINGS

Site

Database(s)

EDR ID Number
EPA ID Number

596 WILLIAM STREET (Continued)

1016346773

Air cleaned:	-
Asbestos found:	Y
Asbestos cleaned:	Y
Controlled substance found:	-
Controlled substance cleaned:	-
Drinking water affected:	-
Drinking water cleaned:	-
Groundwater affected:	Y
Groundwater cleaned:	Y
Lead contaminant found:	Y
Lead cleaned up:	Y
No media affected:	-
Unknown media affected:	-
Other cleaned up:	-
Other metals found:	Y
Other metals cleaned:	Y
Other contaminants found:	-
Other contams found description:	-
PAHs found:	-
PAHs cleaned up:	-
PCBs found:	-
PCBs cleaned up:	-
Petro products found:	Y
Petro products cleaned:	Y
Sediments found:	-
Sediments cleaned:	-
Soil affected:	Y
Soil cleaned up:	Y
Surface water cleaned:	-
VOCs found:	Y
VOCs cleaned:	Y
Cleanup other description:	-
Num. of cleanup and re-dev. jobs:	-
Past use greenspace acreage:	-
Past use residential acreage:	-
Surface Water:	-
Past use commercial acreage:	-
Past use industrial acreage:	-
Future use greenspace acreage:	-
Future use residential acreage:	-
Future use commercial acreage:	-
Future use industrial acreage:	-
Superfund Fed. landowner flag:	U
Arsenic cleaned up:	-
Cadmium cleaned up:	-
Chromium cleaned up:	-
Copper cleaned up:	-
Iron cleaned up:	-
mercury cleaned up:	-
Nickel Cleaned Up:	-
No clean up:	-
Pesticides cleaned up:	-
Selenium cleaned up:	-
SVOCs cleaned up:	-
Unknown clean up:	-
Arsenic contaminant found:	-
Cadmium contaminant found:	-

Map ID
 Direction
 Distance
 Elevation

MAP FINDINGS

Site

Database(s)

EDR ID Number
 EPA ID Number

596 WILLIAM STREET (Continued)

1016346773

Chromium contaminant found:	-
Copper contaminant found:	-
Iron contaminant found:	-
Mercury contaminant found:	-
Nickel contaminant found:	-
No contaminant found:	-
Pesticides contaminant found:	-
Selenium contaminant found:	-
SVOCs contaminant found:	-
Unknown contaminant found:	-
Future Use: Multistory	-
Media affected Bluiding Material:	-
Media affected indoor air:	-
Building material media cleaned up:	-
Indoor air media cleaned up:	-
Unknown media cleaned up:	-
Past Use: Multistory	-
Property Description:	Auto repair, sign painting, parking
Below Poverty Number:	3312
Below Poverty Percent:	33.38
Meidan Income:	2665
Meidan Income Number:	5883
Meidan Income Percent:	59.29
Vacant Housing Number:	724
Vacant Housing Percent:	12.31
Unemployed Number:	709
Unemployed Percent:	7.15
Name:	596 WILLIAM STREET
Address:	596 WILLIAM STREET
City,State,Zip:	OAKLAND, CA 94612
Recipient Name:	Oakland, City of
Grant Type:	Assessment
Property Number:	008-0644-017
Parcel size:	0.06
Latitude:	37.8092693
Longitude:	-122.2717516
HCM Label:	Address Matching-House Number
Map Scale:	1:24,000
Point of Reference:	Entrance Point of a Facility or Station
Highlights:	Former Use: Auto repair, sign painting, parking
Datum:	World Geodetic System of 1984
Acres Property ID:	28082
IC Data Access:	-
Start Date:	-
Redev Completion Date:	-
Completed Date:	-
Acres Cleaned Up:	-
Cleanup Funding:	-
Cleanup Funding Source:	-
Assessment Funding:	-
Assessment Funding Source:	-
Redevelopment Funding:	-
Redev. Funding Source:	-
Redev. Funding Entity Name:	-
Redevelopment Start Date:	-
Assessment Funding Entity:	-

Map ID
Direction
Distance
Elevation

MAP FINDINGS

Site

Database(s)

EDR ID Number
EPA ID Number

596 WILLIAM STREET (Continued)

1016346773

Cleanup Funding Entity:	-
Grant Type:	-
Accomplishment Type:	-
Accomplishment Count:	-
Cooperative Agreement Number:	97983401
Start Date:	-
Ownership Entity:	Private
Completion Date:	-
Current Owner:	Forest City Oakland, Inc.
Did Owner Change:	Y
Cleanup Required:	U
Video Available:	N
Photo Available:	N
Institutional Controls Required:	U
IC Category Proprietary Controls:	-
IC Cat. Info. Devices:	-
IC Cat. Gov. Controls:	-
IC Cat. Enforcement Permit Tools:	-
IC in place date:	-
IC in place:	U
State/tribal program date:	-
State/tribal program ID:	-
State/tribal NFA date:	-
Air cleaned:	-
Asbestos found:	Y
Asbestos cleaned:	Y
Controlled substance found:	-
Controlled substance cleaned:	-
Drinking water affected:	-
Drinking water cleaned:	-
Groundwater affected:	Y
Groundwater cleaned:	Y
Lead contaminant found:	Y
Lead cleaned up:	Y
No media affected:	-
Unknown media affected:	-
Other cleaned up:	-
Other metals found:	Y
Other metals cleaned:	Y
Other contaminants found:	-
Other contams found description:	-
PAHs found:	-
PAHs cleaned up:	-
PCBs found:	-
PCBs cleaned up:	-
Petro products found:	Y
Petro products cleaned:	Y
Sediments found:	-
Sediments cleaned:	-
Soil affected:	Y
Soil cleaned up:	Y
Surface water cleaned:	-
VOCs found:	Y
VOCs cleaned:	Y
Cleanup other description:	-
Num. of cleanup and re-dev. jobs:	-
Past use greenspace acreage:	-

Map ID
Direction
Distance
Elevation

MAP FINDINGS

Site

Database(s)

EDR ID Number
EPA ID Number

596 WILLIAM STREET (Continued)

1016346773

Past use residential acreage:	-
Surface Water:	-
Past use commercial acreage:	-
Past use industrial acreage:	-
Future use greenspace acreage:	-
Future use residential acreage:	-
Future use commercial acreage:	-
Future use industrial acreage:	-
Superfund Fed. landowner flag:	U
Arsenic cleaned up:	-
Cadmium cleaned up:	-
Chromium cleaned up:	-
Copper cleaned up:	-
Iron cleaned up:	-
mercury cleaned up:	-
Nickel Cleaned Up:	-
No clean up:	-
Pesticides cleaned up:	-
Selenium cleaned up:	-
SVOCs cleaned up:	-
Unknown clean up:	-
Arsenic contaminant found:	-
Cadmium contaminant found:	-
Chromium contaminant found:	-
Copper contaminant found:	-
Iron contaminant found:	-
Mercury contaminant found:	-
Nickel contaminant found:	-
No contaminant found:	-
Pesticides contaminant found:	-
Selenium contaminant found:	-
SVOCs contaminant found:	-
Unknown contaminant found:	-
Future Use: Multistory	-
Media affected Bluiding Material:	-
Media affected indoor air:	-
Building material media cleaned up:	-
Indoor air media cleaned up:	-
Unknown media cleaned up:	-
Past Use: Multistory	-
Property Description:	Auto repair, sign painting, parking
Below Poverty Number:	3312
Below Poverty Percent:	33.38
Meidan Income:	2665
Meidan Income Number:	5883
Meidan Income Percent:	59.29
Vacant Housing Number:	724
Vacant Housing Percent:	12.31
Unemployed Number:	709
Unemployed Percent:	7.15

FINDS:

Registry ID: 110038712293

[Click Here for FRS Facility Detail Report:](#)

Environmental Interest/Information System:

Map ID
Direction
Distance
Elevation

MAP FINDINGS

Site

Database(s)

EDR ID Number
EPA ID Number

596 WILLIAM STREET (Continued)

1016346773

US EPA Assessment, Cleanup and Redevelopment Exchange System (ACRES) is a federal online database for Brownfields Grantees to electronically submit data directly to EPA.

[Click this hyperlink](#) while viewing on your computer to access additional FINDS: detail in the EDR Site Report.

**AU341
SSW
1/4-1/2
0.440 mi.
2321 ft.**

**AQUA SCIENCE ENGINEERS, INC (A
250 8TH STREET
OAKLAND, CA 94607**

Site 2 of 4 in cluster AU

**LUST
Alameda County CS
SWEEPS UST
EMI
HIST CORTESE
CERS**

**S101580030
N/A**

**Relative:
Higher**

**Actual:
35 ft.**

LUST REG 2:

Region: 2
Facility Id: 01-0582
Facility Status: Remedial action (cleanup) Underway
Case Number: 1585
How Discovered: Tank Closure
Leak Cause: Structure Failure
Leak Source: Tank
Date Leak Confirmed: Not reported
Oversight Program: LUST
Prelim. Site Assessment Workplan Submitted: Not reported
Preliminary Site Assessment Began: Not reported
Pollution Characterization Began: Not reported
Pollution Remediation Plan Submitted: Not reported
Date Remediation Action Underway: 11/1/1992
Date Post Remedial Action Monitoring Began: Not reported

Alameda County CS:

Name: LIM PROPERTY GAS STATION
Address: 250 8TH ST
City,State,Zip: OAKLAND, CA 94607
Status: Leak Confirmation
Record Id: RO0000479
PE: 5602
Facility Status: Leak Confirmation
Latitude: 37.798466508
Longitude: -122.26895504

Name: LIM PROPERTY GAS STATION
Address: 250 8TH ST
City,State,Zip: OAKLAND, CA 94607
Status: Preliminary Site Assessment Workplan Submitted
Record Id: RO0000479
PE: 5602
Facility Status: Preliminary Site Assessment Workplan Submitted
Latitude: 37.798466508
Longitude: -122.26895504

Name: LIM PROPERTY GAS STATION
Address: 250 8TH ST
City,State,Zip: OAKLAND, CA 94607
Status: Preliminary Site Assessment Underway
Record Id: RO0000479
PE: 5602

Map ID
Direction
Distance
Elevation

MAP FINDINGS

Site

Database(s)

EDR ID Number
EPA ID Number

AQUA SCIENCE ENGINEERS, INC (A (Continued))

S101580030

Facility Status: Preliminary Site Assessment Underway
Latitude: 37.798466508
Longitude: -122.26895504

Name: LIM PROPERTY GAS STATION
Address: 250 8TH ST
City,State,Zip: OAKLAND, CA 94607
Status: Pollution Characterization
Record Id: RO0000479
PE: 5602
Facility Status: Pollution Characterization
Latitude: 37.798466508
Longitude: -122.26895504

Name: LIM PROPERTY GAS STATION
Address: 250 8TH ST
City,State,Zip: OAKLAND, CA 94607
Status: Remediation Plan
Record Id: RO0000479
PE: 5602
Facility Status: Remediation Plan
Latitude: 37.798466508
Longitude: -122.26895504

SWEEPS UST:

Name: ALICE, EDWARD AND MAY LIM
Address: 250 8TH ST
City: OAKLAND
Status: Not reported
Comp Number: 51110
Number: Not reported
Board Of Equalization: 44-034216
Referral Date: Not reported
Action Date: Not reported
Created Date: Not reported
Owner Tank Id: Not reported
SWRCB Tank Id: 01-000-051110-000001
Tank Status: Not reported
Capacity: 2000
Active Date: Not reported
Tank Use: M.V.FUEL
STG: PRODUCT
Content: DIESEL
Number Of Tanks: 10

Name: ALICE, EDWARD AND MAY LIM
Address: 250 8TH ST
City: OAKLAND
Status: Not reported
Comp Number: 51110
Number: Not reported
Board Of Equalization: 44-034216
Referral Date: Not reported
Action Date: Not reported
Created Date: Not reported
Owner Tank Id: Not reported
SWRCB Tank Id: 01-000-051110-000002

Map ID
Direction
Distance
Elevation

MAP FINDINGS

Site

Database(s)

EDR ID Number
EPA ID Number

AQUA SCIENCE ENGINEERS, INC (A (Continued))

S101580030

Tank Status: Not reported
Capacity: 2000
Active Date: Not reported
Tank Use: M.V.FUEL
STG: PRODUCT
Content: LEADED
Number Of Tanks: Not reported

Name: ALICE, EDWARD AND MAY LIM
Address: 250 8TH ST
City: OAKLAND
Status: Not reported
Comp Number: 51110
Number: Not reported
Board Of Equalization: 44-034216
Referral Date: Not reported
Action Date: Not reported
Created Date: Not reported
Owner Tank Id: Not reported
SWRCB Tank Id: 01-000-051110-000003
Tank Status: Not reported
Capacity: 2000
Active Date: Not reported
Tank Use: M.V.FUEL
STG: PRODUCT
Content: LEADED
Number Of Tanks: Not reported

Name: ALICE, EDWARD AND MAY LIM
Address: 250 8TH ST
City: OAKLAND
Status: Not reported
Comp Number: 51110
Number: Not reported
Board Of Equalization: 44-034216
Referral Date: Not reported
Action Date: Not reported
Created Date: Not reported
Owner Tank Id: Not reported
SWRCB Tank Id: 01-000-051110-000004
Tank Status: Not reported
Capacity: 2000
Active Date: Not reported
Tank Use: M.V.FUEL
STG: PRODUCT
Content: LEADED
Number Of Tanks: Not reported

Name: ALICE, EDWARD AND MAY LIM
Address: 250 8TH ST
City: OAKLAND
Status: Not reported
Comp Number: 51110
Number: Not reported
Board Of Equalization: 44-034216
Referral Date: Not reported
Action Date: Not reported

Map ID
Direction
Distance
Elevation

MAP FINDINGS

Site

Database(s)

EDR ID Number
EPA ID Number

AQUA SCIENCE ENGINEERS, INC (A (Continued))

S101580030

Created Date: Not reported
Owner Tank Id: Not reported
SWRCB Tank Id: 01-000-051110-000005
Tank Status: Not reported
Capacity: 10000
Active Date: Not reported
Tank Use: M.V.FUEL
STG: PRODUCT
Content: LEADED
Number Of Tanks: Not reported

Name: ALICE, EDWARD AND MAY LIM
Address: 250 8TH ST
City: OAKLAND
Status: Not reported
Comp Number: 51110
Number: Not reported
Board Of Equalization: 44-034216
Referral Date: Not reported
Action Date: Not reported
Created Date: Not reported
Owner Tank Id: Not reported
SWRCB Tank Id: 01-000-051110-000006
Tank Status: Not reported
Capacity: 5000
Active Date: Not reported
Tank Use: M.V.FUEL
STG: PRODUCT
Content: DIESEL
Number Of Tanks: Not reported

Name: ALICE, EDWARD AND MAY LIM
Address: 250 8TH ST
City: OAKLAND
Status: Not reported
Comp Number: 51110
Number: Not reported
Board Of Equalization: 44-034216
Referral Date: Not reported
Action Date: Not reported
Created Date: Not reported
Owner Tank Id: Not reported
SWRCB Tank Id: 01-000-051110-000007
Tank Status: Not reported
Capacity: 250
Active Date: Not reported
Tank Use: OIL
STG: WASTE
Content: WASTE OIL
Number Of Tanks: Not reported

Name: ALICE, EDWARD AND MAY LIM
Address: 250 8TH ST
City: OAKLAND
Status: Not reported
Comp Number: 51110
Number: Not reported

Map ID
Direction
Distance
Elevation

MAP FINDINGS

Site

Database(s)

EDR ID Number
EPA ID Number

AQUA SCIENCE ENGINEERS, INC (A (Continued))

S101580030

Board Of Equalization: 44-034216
Referral Date: Not reported
Action Date: Not reported
Created Date: Not reported
Owner Tank Id: Not reported
SWRCB Tank Id: 01-000-051110-000008
Tank Status: Not reported
Capacity: 500
Active Date: Not reported
Tank Use: M.V. FUEL
STG: PRODUCT
Content: LEADED
Number Of Tanks: Not reported

Name: ALICE, EDWARD AND MAY LIM
Address: 250 8TH ST
City: OAKLAND
Status: Not reported
Comp Number: 51110
Number: Not reported
Board Of Equalization: 44-034216
Referral Date: Not reported
Action Date: Not reported
Created Date: Not reported
Owner Tank Id: Not reported
SWRCB Tank Id: 01-000-051110-000009
Tank Status: Not reported
Capacity: 500
Active Date: Not reported
Tank Use: M.V. FUEL
STG: PRODUCT
Content: LEADED
Number Of Tanks: Not reported

Name: ALICE, EDWARD AND MAY LIM
Address: 250 8TH ST
City: OAKLAND
Status: Not reported
Comp Number: 51110
Number: Not reported
Board Of Equalization: 44-034216
Referral Date: Not reported
Action Date: Not reported
Created Date: Not reported
Owner Tank Id: Not reported
SWRCB Tank Id: 01-000-051110-000010
Tank Status: Not reported
Capacity: 500
Active Date: Not reported
Tank Use: M.V. FUEL
STG: PRODUCT
Content: LEADED
Number Of Tanks: Not reported

EMI:

Name: AQUA SCIENCE ENGINEERS, INC (A
Address: 250 8TH STREET

Map ID
Direction
Distance
Elevation

MAP FINDINGS

Site

Database(s)

EDR ID Number
EPA ID Number

AQUA SCIENCE ENGINEERS, INC (A (Continued))

S101580030

City,State,Zip: OAKLAND, CA
Year: 2011
County Code: 1
Air Basin: SF
Facility ID: 18100
Air District Name: BA
SIC Code: 4953
Air District Name: BAY AREA AQMD
Community Health Air Pollution Info System: Not reported
Consolidated Emission Reporting Rule: Not reported
Total Organic Hydrocarbon Gases Tons/Yr: 0.006
Reactive Organic Gases Tons/Yr: 0.0041916
Carbon Monoxide Emissions Tons/Yr: 0
NOX - Oxides of Nitrogen Tons/Yr: 0
SOX - Oxides of Sulphur Tons/Yr: 0
Particulate Matter Tons/Yr: 0
Part. Matter 10 Micrometers and Smlr Tons/Yr:0

Name: AQUA SCIENCE ENGINEERS, INC (A
Address: 250 8TH STREET
City,State,Zip: OAKLAND, CA 94607
Year: 2012
County Code: 1
Air Basin: SF
Facility ID: 18100
Air District Name: BA
SIC Code: 4953
Air District Name: BAY AREA AQMD
Community Health Air Pollution Info System: Not reported
Consolidated Emission Reporting Rule: Not reported
Total Organic Hydrocarbon Gases Tons/Yr: 0.006
Reactive Organic Gases Tons/Yr: 0.0041916
Carbon Monoxide Emissions Tons/Yr: 0
NOX - Oxides of Nitrogen Tons/Yr: 0
SOX - Oxides of Sulphur Tons/Yr: 0
Particulate Matter Tons/Yr: 0
Part. Matter 10 Micrometers and Smlr Tons/Yr:0

Name: AQUA SCIENCE ENGINEERS, INC (A
Address: 250 8TH STREET
City,State,Zip: OAKLAND, CA 94607
Year: 2013
County Code: 1
Air Basin: SF
Facility ID: 18100
Air District Name: BA
SIC Code: 4953
Air District Name: BAY AREA AQMD
Community Health Air Pollution Info System: Not reported
Consolidated Emission Reporting Rule: Not reported
Total Organic Hydrocarbon Gases Tons/Yr: 0.006
Reactive Organic Gases Tons/Yr: 0.0041916
Carbon Monoxide Emissions Tons/Yr: 0
NOX - Oxides of Nitrogen Tons/Yr: 0
SOX - Oxides of Sulphur Tons/Yr: 0
Particulate Matter Tons/Yr: 0
Part. Matter 10 Micrometers and Smlr Tons/Yr:0

Map ID
Direction
Distance
Elevation

MAP FINDINGS

Site

Database(s)

EDR ID Number
EPA ID Number

AQUA SCIENCE ENGINEERS, INC (A (Continued))

S101580030

Name: AQUA SCIENCE ENGINEERS, INC (ASE)
Address: 250 8TH STREET
City,State,Zip: OAKLAND, CA 94607
Year: 2014
County Code: 1
Air Basin: SF
Facility ID: 18100
Air District Name: BA
SIC Code: 4953
Air District Name: BAY AREA AQMD
Community Health Air Pollution Info System: Not reported
Consolidated Emission Reporting Rule: Not reported
Total Organic Hydrocarbon Gases Tons/Yr: 0.006046482
Reactive Organic Gases Tons/Yr: 0
Carbon Monoxide Emissions Tons/Yr: 0
NOX - Oxides of Nitrogen Tons/Yr: 0
SOX - Oxides of Sulphur Tons/Yr: 0
Particulate Matter Tons/Yr: 0
Part. Matter 10 Micrometers and Smlr Tons/Yr:0

Name: AQUA SCIENCE ENGINEERS, INC (ASE)
Address: 250 8TH STREET
City,State,Zip: OAKLAND, CA 94607
Year: 2015
County Code: 1
Air Basin: SF
Facility ID: 18100
Air District Name: BA
SIC Code: 4953
Air District Name: BAY AREA AQMD
Community Health Air Pollution Info System: Not reported
Consolidated Emission Reporting Rule: Not reported
Total Organic Hydrocarbon Gases Tons/Yr: 0.006046482
Reactive Organic Gases Tons/Yr: 0.006046482
Carbon Monoxide Emissions Tons/Yr: 0
NOX - Oxides of Nitrogen Tons/Yr: 0
SOX - Oxides of Sulphur Tons/Yr: 0
Particulate Matter Tons/Yr: 0
Part. Matter 10 Micrometers and Smlr Tons/Yr:0

HIST CORTESE:
edr_fname: EXXON
edr_fadd1: 250 8TH
City,State,Zip: OAKLAND, CA 94607
Region: CORTESE
Facility County Code: 1
Reg By: LTNKA
Reg Id: 01-0582

CERS:
Name: AQUA SCIENCE ENGINEERS, INC (ASE)
Address: 250 8TH STREET
City,State,Zip: OAKLAND, CA 94607
Site ID: 451818
CERS ID: 110058308816
CERS Description: US EPA Air Emission Inventory System (EIS)

MAP FINDINGS

Map ID
Direction
Distance
Elevation

Site

Database(s)

EDR ID Number
EPA ID Number

AU342 **LIM PROPERTY GAS STATION**
SSW **250 8TH STREET**
1/4-1/2 **OAKLAND, CA 94607**
0.440 mi.
2321 ft. **Site 3 of 4 in cluster AU**

LUST **U001599190**
HIST UST **N/A**
Cortese
CERS

Relative:
Higher
Actual:
35 ft.

LUST:
Name: LIM PROPERTY GAS STATION
Address: 250 8TH STREET
City,State,Zip: OAKLAND, CA 94607
Lead Agency: ALAMEDA COUNTY LOP
Case Type: LUST Cleanup Site
Geo Track: http://geotracker.waterboards.ca.gov/profile_report.asp?global_id=T0600100535
Global Id: T0600100535
Latitude: 37.7985604517513
Longitude: -122.269098758698
Status: Open - Eligible for Closure
Status Date: 06/01/2022
Case Worker: NL
RB Case Number: 01-0582
Local Agency: ALAMEDA COUNTY LOP
File Location: All Files are on GeoTracker or in the Local Agency Database
Local Case Number: RO0000479
Potential Media Affect: Other Groundwater (uses other than drinking water)
Potential Contaminants of Concern: Lead, Benzene, Diesel, Ethylbenzene, Gasoline, MTBE / TBA / Other Fuel Oxygenates, Methane, Naphthalene, Toluene, Xylene

Site History: A gasoline service station formerly occupied the site. Ten USTs were removed in May 1992. Soil over-excavation was conducted between December 1992 and March 1993. Various site investigation activities have been conducted since 1995. Several remedial actions have taken place since 1999. A remedial system consisting of a soil vapor extraction and ozone sparging system was installed at the site in early 2011. The systems operated at the site until April 2015 when they were shut down to monitor for potential rebound. Based on data collected in 2022, ACDEH has determined that the Site is a low risk Site under the State Water Resources Control Board's low threat closure policy and therefore is eligible for closure conditioned upon maintenance of hardscape and building foundations as engineering controls for direct contact with soil and recordation of an environmental deed restriction on the property.

LUST:
Global Id: T0600100535
Contact Type: Local Agency Caseworker
Contact Name: NOEL LINER
Organization Name: ALAMEDA COUNTY LOP
Address: 1131 Harbor Bay Parkway
City: ALAMEDA
Email: noel.liner@acgov.org
Phone Number: 5105676876

Global Id: T0600100535
Contact Type: Regional Board Caseworker
Contact Name: Regional Water Board
Organization Name: SAN FRANCISCO BAY RWQCB (REGION 2)
Address: 1515 CLAY ST SUITE 1400
City: OAKLAND
Email: Not reported
Phone Number: Not reported

Map ID
Direction
Distance
Elevation

MAP FINDINGS

Site

Database(s)

EDR ID Number
EPA ID Number

LIM PROPERTY GAS STATION (Continued)

U001599190

LUST:

Global Id:	T0600100535
Action Type:	ENFORCEMENT
Date:	10/25/2010
Action:	Staff Letter - #20101025
Global Id:	T0600100535
Action Type:	ENFORCEMENT
Date:	09/20/2010
Action:	Staff Letter - #20100920
Global Id:	T0600100535
Action Type:	ENFORCEMENT
Date:	09/27/2011
Action:	Staff Letter - #20110927
Global Id:	T0600100535
Action Type:	ENFORCEMENT
Date:	04/24/2012
Action:	Technical Correspondence / Assistance / Other - #20120424
Global Id:	T0600100535
Action Type:	ENFORCEMENT
Date:	01/21/2016
Action:	Staff Letter
Global Id:	T0600100535
Action Type:	ENFORCEMENT
Date:	09/01/2021
Action:	Staff Letter
Global Id:	T0600100535
Action Type:	ENFORCEMENT
Date:	03/25/2021
Action:	Meeting
Global Id:	T0600100535
Action Type:	RESPONSE
Date:	07/12/2011
Action:	Remedial Progress Report
Global Id:	T0600100535
Action Type:	RESPONSE
Date:	03/02/2015
Action:	Remedial Progress Report
Global Id:	T0600100535
Action Type:	RESPONSE
Date:	05/13/2019
Action:	Electronic Reporting Submittal Due
Global Id:	T0600100535
Action Type:	RESPONSE
Date:	04/03/2016
Action:	Monitoring Report - Semi-Annually
Global Id:	T0600100535

Map ID
Direction
Distance
Elevation

MAP FINDINGS

Site

Database(s)

EDR ID Number
EPA ID Number

LIM PROPERTY GAS STATION (Continued)

U001599190

Action Type:	RESPONSE
Date:	09/28/2018
Action:	Correspondence
Global Id:	T0600100535
Action Type:	ENFORCEMENT
Date:	10/23/2008
Action:	Staff Letter - #20081023
Global Id:	T0600100535
Action Type:	ENFORCEMENT
Date:	04/18/2011
Action:	Staff Letter - #20110418
Global Id:	T0600100535
Action Type:	ENFORCEMENT
Date:	08/26/2013
Action:	Staff Letter - #20130826
Global Id:	T0600100535
Action Type:	ENFORCEMENT
Date:	08/22/2012
Action:	Staff Letter - #20120822
Global Id:	T0600100535
Action Type:	ENFORCEMENT
Date:	06/28/2018
Action:	Staff Letter
Global Id:	T0600100535
Action Type:	ENFORCEMENT
Date:	06/08/1992
Action:	Notice of Responsibility
Global Id:	T0600100535
Action Type:	ENFORCEMENT
Date:	03/12/2019
Action:	Notice to Comply
Global Id:	T0600100535
Action Type:	ENFORCEMENT
Date:	03/22/2010
Action:	Clean Up Fund - Case Closure Review Summary Report (RSR)
Global Id:	T0600100535
Action Type:	ENFORCEMENT
Date:	07/13/2010
Action:	Clean Up Fund - Case Closure Review Summary Report (RSR)
Global Id:	T0600100535
Action Type:	ENFORCEMENT
Date:	09/19/2012
Action:	Clean Up Fund - Case Closure Review Summary Report (RSR)
Global Id:	T0600100535
Action Type:	ENFORCEMENT
Date:	03/28/2012

Map ID
Direction
Distance
Elevation

MAP FINDINGS

Site

Database(s)

EDR ID Number
EPA ID Number

LIM PROPERTY GAS STATION (Continued)

U001599190

Action: Clean Up Fund - Case Closure Review Summary Report (RSR)

Global Id: T0600100535
Action Type: ENFORCEMENT
Date: 03/23/2010
Action: Clean Up Fund - Case Closure Review Summary Report (RSR)

Global Id: T0600100535
Action Type: Other
Date: 05/07/1992
Action: Leak Discovery

Global Id: T0600100535
Action Type: RESPONSE
Date: 03/18/2010
Action: Remedial Progress Report

Global Id: T0600100535
Action Type: ENFORCEMENT
Date: 05/04/2010
Action: Staff Letter - #20100504

Global Id: T0600100535
Action Type: ENFORCEMENT
Date: 03/25/2013
Action: Staff Letter - #20130325

Global Id: T0600100535
Action Type: ENFORCEMENT
Date: 08/18/2006
Action: Staff Letter - #20060818

Global Id: T0600100535
Action Type: ENFORCEMENT
Date: 08/06/2013
Action: Staff Letter - #20130806

Global Id: T0600100535
Action Type: ENFORCEMENT
Date: 09/08/2014
Action: Staff Letter - #20140908

Global Id: T0600100535
Action Type: ENFORCEMENT
Date: 07/22/2016
Action: Email Correspondence

Global Id: T0600100535
Action Type: RESPONSE
Date: 06/30/2021
Action: Soil Vapor Intrusion Investigation Workplan - Regulator Responded

Global Id: T0600100535
Action Type: REMEDIATION
Date: 10/01/2004
Action: In Situ Physical/Chemical Treatment (other than SVE)

Map ID
Direction
Distance
Elevation

MAP FINDINGS

Site

Database(s)

EDR ID Number
EPA ID Number

LIM PROPERTY GAS STATION (Continued)

U001599190

Global Id:	T0600100535
Action Type:	REMEDIATION
Date:	11/01/1992
Action:	Excavation
Global Id:	T0600100535
Action Type:	REMEDIATION
Date:	02/01/2011
Action:	Soil Vapor Extraction (SVE)
Global Id:	T0600100535
Action Type:	REMEDIATION
Date:	02/01/2011
Action:	In Situ Physical/Chemical Treatment (other than SVE)
Global Id:	T0600100535
Action Type:	ENFORCEMENT
Date:	04/09/2012
Action:	Staff Letter - #20120409
Global Id:	T0600100535
Action Type:	ENFORCEMENT
Date:	04/16/2014
Action:	Staff Letter - #20140416
Global Id:	T0600100535
Action Type:	ENFORCEMENT
Date:	12/28/2016
Action:	Staff Letter - #20161228
Global Id:	T0600100535
Action Type:	ENFORCEMENT
Date:	09/14/2016
Action:	Staff Letter - #20160914
Global Id:	T0600100535
Action Type:	ENFORCEMENT
Date:	08/17/2016
Action:	Meeting - #20160817
Global Id:	T0600100535
Action Type:	ENFORCEMENT
Date:	02/09/2017
Action:	Meeting - #20170209
Global Id:	T0600100535
Action Type:	ENFORCEMENT
Date:	05/02/2019
Action:	Staff Letter
Global Id:	T0600100535
Action Type:	ENFORCEMENT
Date:	09/10/2008
Action:	Meeting
Global Id:	T0600100535
Action Type:	ENFORCEMENT

Map ID
Direction
Distance
Elevation

MAP FINDINGS

Site

Database(s)

EDR ID Number
EPA ID Number

LIM PROPERTY GAS STATION (Continued)

U001599190

Date: 01/18/2022
Action: Staff Letter

Global Id: T0600100535
Action Type: ENFORCEMENT
Date: 12/02/2020
Action: Staff Letter

Global Id: T0600100535
Action Type: Other
Date: 05/07/1992
Action: Leak Reported

Global Id: T0600100535
Action Type: RESPONSE
Date: 07/13/2010
Action: Pilot Study / Treatability Workplan

Global Id: T0600100535
Action Type: RESPONSE
Date: 09/30/2004
Action: Corrective Action Plan / Remedial Action Plan - Addendum

Global Id: T0600100535
Action Type: RESPONSE
Date: 11/30/2007
Action: Interim Remedial Action Report

Global Id: T0600100535
Action Type: RESPONSE
Date: 08/26/2002
Action: Soil and Water Investigation Report

Global Id: T0600100535
Action Type: RESPONSE
Date: 08/01/2006
Action: Soil and Water Investigation Report

Global Id: T0600100535
Action Type: RESPONSE
Date: 06/26/2007
Action: Soil and Water Investigation Report

Global Id: T0600100535
Action Type: RESPONSE
Date: 02/22/2000
Action: Well Installation Report

Global Id: T0600100535
Action Type: RESPONSE
Date: 08/04/2006
Action: Corrective Action Plan / Remedial Action Plan

Global Id: T0600100535
Action Type: RESPONSE
Date: 02/13/2013
Action: Remedial Progress Report

Map ID
Direction
Distance
Elevation

MAP FINDINGS

Site

Database(s)

EDR ID Number
EPA ID Number

LIM PROPERTY GAS STATION (Continued)

U001599190

Global Id:	T0600100535
Action Type:	RESPONSE
Date:	02/17/1995
Action:	Soil and Water Investigation Report
Global Id:	T0600100535
Action Type:	RESPONSE
Date:	03/17/1999
Action:	Remedial Progress Report
Global Id:	T0600100535
Action Type:	RESPONSE
Date:	11/08/2000
Action:	Remedial Progress Report
Global Id:	T0600100535
Action Type:	RESPONSE
Date:	02/22/2007
Action:	Interim Remedial Action Report
Global Id:	T0600100535
Action Type:	RESPONSE
Date:	06/05/1997
Action:	Corrective Action Plan / Remedial Action Plan
Global Id:	T0600100535
Action Type:	RESPONSE
Date:	06/01/1992
Action:	Tank Removal Report / UST Sampling Report
Global Id:	T0600100535
Action Type:	RESPONSE
Date:	06/02/1992
Action:	Correspondence
Global Id:	T0600100535
Action Type:	RESPONSE
Date:	06/08/1993
Action:	Final Remedial Action Report / Corrective Action Report
Global Id:	T0600100535
Action Type:	RESPONSE
Date:	02/10/1993
Action:	Other Report / Document
Global Id:	T0600100535
Action Type:	RESPONSE
Date:	02/11/1993
Action:	Other Report / Document
Global Id:	T0600100535
Action Type:	RESPONSE
Date:	10/12/2016
Action:	Other Report / Document
Global Id:	T0600100535
Action Type:	RESPONSE

Map ID
Direction
Distance
Elevation

MAP FINDINGS

Site

Database(s)

EDR ID Number
EPA ID Number

LIM PROPERTY GAS STATION (Continued)

U001599190

Date: 06/30/2011
Action: Soil and Water Investigation Report

Global Id: T0600100535
Action Type: RESPONSE
Date: 05/16/2022
Action: Soil Vapor Intrusion Investigation Report

Global Id: T0600100535
Action Type: RESPONSE
Date: 05/16/2022
Action: Soil and Water Investigation Report

Global Id: T0600100535
Action Type: RESPONSE
Date: 07/30/2013
Action: Remedial Progress Report - Regulator Responded

Global Id: T0600100535
Action Type: RESPONSE
Date: 02/28/2014
Action: Remedial Progress Report - Regulator Responded

Global Id: T0600100535
Action Type: RESPONSE
Date: 09/23/2013
Action: Remedial Progress Report - Regulator Responded

Global Id: T0600100535
Action Type: RESPONSE
Date: 08/30/2014
Action: Remedial Progress Report - Regulator Responded

Global Id: T0600100535
Action Type: RESPONSE
Date: 03/21/2016
Action: Soil Vapor Intrusion Investigation Workplan - Regulator Responded

Global Id: T0600100535
Action Type: RESPONSE
Date: 08/01/2019
Action: Soil and Water Investigation Workplan - Regulator Responded

Global Id: T0600100535
Action Type: ENFORCEMENT
Date: 07/23/2009
Action: Staff Letter - #20090723

Global Id: T0600100535
Action Type: ENFORCEMENT
Date: 09/20/2010
Action: Notification - Public Notice of ROD/RAP/CAP - #20100920

Global Id: T0600100535
Action Type: ENFORCEMENT
Date: 01/03/2017
Action: Email Correspondence - #20170103

Map ID
Direction
Distance
Elevation

MAP FINDINGS

Site

Database(s)

EDR ID Number
EPA ID Number

LIM PROPERTY GAS STATION (Continued)

U001599190

Global Id: T0600100535
Action Type: ENFORCEMENT
Date: 05/02/2017
Action: Email Correspondence

Global Id: T0600100535
Action Type: ENFORCEMENT
Date: 12/10/2020
Action: Clean Up Fund - Case Closure Review Summary Report (RSR)

Global Id: T0600100535
Action Type: RESPONSE
Date: 05/15/2012
Action: Interim Remedial Action Report

Global Id: T0600100535
Action Type: RESPONSE
Date: 06/13/2019
Action: Electronic Reporting Submittal Due

Global Id: T0600100535
Action Type: RESPONSE
Date: 05/13/2019
Action: Correspondence

LUST:

Global Id: T0600100535
Status: Open - Case Begin Date
Status Date: 05/07/1992

Global Id: T0600100535
Status: Open - Site Assessment
Status Date: 05/07/1992

Global Id: T0600100535
Status: Open - Site Assessment
Status Date: 06/08/1992

Global Id: T0600100535
Status: Open - Site Assessment
Status Date: 01/30/1995

Global Id: T0600100535
Status: Open - Site Assessment
Status Date: 09/08/1999

Global Id: T0600100535
Status: Open - Remediation
Status Date: 11/30/2007

Global Id: T0600100535
Status: Open - Verification Monitoring
Status Date: 04/30/2015

Global Id: T0600100535
Status: Open - Eligible for Closure
Status Date: 06/01/2022

Map ID
Direction
Distance
Elevation

MAP FINDINGS

Site

Database(s)

EDR ID Number
EPA ID Number

LIM PROPERTY GAS STATION (Continued)

U001599190

HIST UST:

Name: MANDARIN AUTO SERVICE
Address: 250 8TH ST
City,State,Zip: OAKLAND, CA 94607
File Number: 0003610F
URL: <http://geotracker.waterboards.ca.gov/ustpdfs/pdf/0003610F.pdf>
Region: STATE
Facility ID: 00000051110
Facility Type: Gas Station
Other Type: Not reported
Contact Name: JAMES LEE
Telephone: 4154511529
Owner Name: MANDARIN AUTO SERVICE
Owner Address: 250 8TH ST.
Owner City,St,Zip: OAKLAND, CA 94607
Total Tanks: 0007

Tank Num: 001
Container Num: 1
Year Installed: 1950
Tank Capacity: 00002000
Tank Used for: PRODUCT
Type of Fuel: DIESEL
Container Construction Thickness: Not reported
Leak Detection: Stock Inventor

Tank Num: 002
Container Num: 2
Year Installed: 1950
Tank Capacity: 00002000
Tank Used for: PRODUCT
Type of Fuel: PREMIUM
Container Construction Thickness: Not reported
Leak Detection: Stock Inventor

Tank Num: 003
Container Num: 3
Year Installed: 1950
Tank Capacity: 00002000
Tank Used for: PRODUCT
Type of Fuel: PREMIUM
Container Construction Thickness: Not reported
Leak Detection: Stock Inventor

Tank Num: 004
Container Num: 4
Year Installed: 1950
Tank Capacity: 00002000
Tank Used for: PRODUCT
Type of Fuel: PREMIUM
Container Construction Thickness: Not reported
Leak Detection: Stock Inventor

Tank Num: 005
Container Num: 5
Year Installed: 1963
Tank Capacity: 00010000

Map ID
Direction
Distance
Elevation

MAP FINDINGS

Site

Database(s)

EDR ID Number
EPA ID Number

LIM PROPERTY GAS STATION (Continued)

U001599190

Tank Used for: PRODUCT
Type of Fuel: REGULAR
Container Construction Thickness: Not reported
Leak Detection: Stock Inventor

Tank Num: 006
Container Num: 6
Year Installed: 1974
Tank Capacity: 00005000
Tank Used for: PRODUCT
Type of Fuel: UNLEADED
Container Construction Thickness: Not reported
Leak Detection: Stock Inventor

Tank Num: 007
Container Num: 7
Year Installed: 1950
Tank Capacity: 00000200
Tank Used for: WASTE
Type of Fuel: WASTE OIL
Container Construction Thickness: Not reported
Leak Detection: Stock Inventor

[Click here for Geo Tracker PDF:](#)

CORTESE:

Name: LIM PROPERTY GAS STATION
Address: 250 8TH STREET
City,State,Zip: OAKLAND, CA 94607
Region: CORTESE
Envirostor Id: Not reported
Global ID: T0600100535
Site/Facility Type: LUST CLEANUP SITE
Cleanup Status: OPEN - ELIGIBLE FOR CLOSURE
Status Date: Not reported
Site Code: Not reported
Latitude: Not reported
Longitude: Not reported
Owner: Not reported
Enf Type: Not reported
Swat R: Not reported
Flag: active
Order No: Not reported
Waste Discharge System No: Not reported
Effective Date: Not reported
Region 2: Not reported
WID Id: Not reported
Solid Waste Id No: Not reported
Waste Management Uit Name: Not reported
File Name: Active Open

CERS:

Name: LIM PROPERTY GAS STATION
Address: 250 8TH STREET
City,State,Zip: OAKLAND, CA 94607
Site ID: 244222

Map ID
 Direction
 Distance
 Elevation

MAP FINDINGS

Site

Database(s)

EDR ID Number
 EPA ID Number

LIM PROPERTY GAS STATION (Continued)

U001599190

CERS ID: T0600100535
 CERS Description: Leaking Underground Storage Tank Cleanup Site

Affiliation:
 Affiliation Type Desc: Local Agency Caseworker
 Entity Name: NOEL LINER - ALAMEDA COUNTY LOP
 Entity Title: Not reported
 Affiliation Address: 1131 Harbor Bay Parkway
 Affiliation City: ALAMEDA
 Affiliation State: CA
 Affiliation Country: Not reported
 Affiliation Zip: Not reported
 Affiliation Phone: 5105676876,

Affiliation Type Desc: Regional Board Caseworker
 Entity Name: Regional Water Board - SAN FRANCISCO BAY RWQCB (REGION 2)
 Entity Title: Not reported
 Affiliation Address: 1515 CLAY ST SUITE 1400
 Affiliation City: OAKLAND
 Affiliation State: CA
 Affiliation Country: Not reported
 Affiliation Zip: Not reported
 Affiliation Phone: ,

AW343
WNW
1/4-1/2
0.440 mi.
2323 ft.
Relative:
Higher
Actual:
36 ft.

CITY BLUE PRINT
1700 JEFFERSON ST
OAKLAND, CA 94612
Site 3 of 3 in cluster AW

LUST
Alameda County CS
SWEEPS UST
CA FID UST
Cortese
HIST CORTESE
HAZNET
CERS
HWTS

S101624487
N/A

LUST:
 Name: CITY BLUE PRINT
 Address: 1700 JEFFERSON ST.
 City,State,Zip: OAKLAND, CA 94612
 Lead Agency: ALAMEDA COUNTY LOP
 Case Type: LUST Cleanup Site
 Geo Track: http://geotracker.waterboards.ca.gov/profile_report.asp?global_id=T0600100196
 Global Id: T0600100196
 Latitude: 37.8077513947934
 Longitude: -122.273309826851
 Status: Open - Site Assessment
 Status Date: 07/12/2013
 Case Worker: NL
 RB Case Number: 01-0210
 Local Agency: ALAMEDA COUNTY LOP
 File Location: All Files are on GeoTracker or in the Local Agency Database
 Local Case Number: RO0000151
 Potential Media Affect: Indoor Air, Other Groundwater (uses other than drinking water), Soil, Soil Vapor
 Potential Contaminants of Concern: Benzene, Gasoline
 Site History: Not all historic documents for the fuel leak case may be available on GeoTracker. A complete case file for this site is located on the Alameda County Environmental Health website at:

Map ID
Direction
Distance
Elevation

MAP FINDINGS

Site

Database(s)

EDR ID Number
EPA ID Number

CITY BLUE PRINT (Continued)

S101624487

<http://ehgis.acgov.org/dehpublic/dehpublic.jsp>. On June 16, 1987, three gasoline underground storage tanks (USTs) were removed from the Site and a suspect unauthorized release was confirmed. Two USTs had a capacity of 1,000 gallons and one UST held 550 gallons of gasoline. Soil was reportedly excavated to 9 feet bgs, aerated onsite for one month to acceptable levels (no confirmation samples were analyzed), and used as fill material to backfill the UST excavation. Groundwater monitoring wells MW-1 through MW-3 were installed in June 1987 and well MW-1 initially contained 30 inches of free phase floating product. Free product also detected in monitoring well at off-site down-gradient property. Free phase has not been seen recently in site or vicinity wells; however, groundwater concentrations in onsite well MW-1 and off-site well MW-5 are substantially above concentrations that the LTCP Soil Vapor Technical Justification paper states is indirect evidence of free phase. At a minimum substantial residual soil contamination appears to reside at or below the depth of the UST excavation to groundwater, generally encountered at a depth of approximately 22 to 23 feet below surface grade. The historic groundwater contaminant plume extends northward; however, groundwater currently appears to flow westward, and additional investigation into this aspect is required. The potential for soil vapor intrusion to on- and offsite properties has been undertaken with the installation of four offsite groundwater monitoring wells (MW-7 to MW-10), the installation of 24 soil vapor wells (SV-1 to SV-24) of varying depth, installation of eight sub-slab vapor points (SS-1 to SS-8), and the collection of indoor air at multiple locations and times. A Soil Vapor Extraction (SVE) pilot test has been conducted utilizing this groundwater and vapor well network, and appears to be a viable corrective action option. Air Sparging (AS), including offsite horizontal AS wells, has been proposed as the corrective action option, but has not been fully tested. A CAP was submitted in July 2019, comments on the CAP by the adjacent property owner in August 2019, and a meeting was requested in September 2019 to identify a path forward. Not all historic documents for the fuel leak case may be available on GeoTracker. A complete case file for this site is located on the Alameda County Environmental Health website at: <http://ehgis.acgov.org/dehpublic/dehpublic.jsp>.

LUST:

Global Id: T0600100196
Contact Type: Local Agency Caseworker
Contact Name: NOEL LINER
Organization Name: ALAMEDA COUNTY LOP
Address: 1131 Harbor Bay Parkway
City: ALAMEDA
Email: noel.liner@acgov.org
Phone Number: 5105676876

Global Id: T0600100196
Contact Type: Regional Board Caseworker
Contact Name: Regional Water Board
Organization Name: SAN FRANCISCO BAY RWQCB (REGION 2)
Address: 1515 CLAY ST SUITE 1400
City: OAKLAND
Email: Not reported
Phone Number: Not reported

Map ID
Direction
Distance
Elevation

MAP FINDINGS

Site

Database(s)

EDR ID Number
EPA ID Number

CITY BLUE PRINT (Continued)

S101624487

LUST:

Global Id:	T0600100196
Action Type:	ENFORCEMENT
Date:	01/28/2010
Action:	Staff Letter - #20100128
Global Id:	T0600100196
Action Type:	ENFORCEMENT
Date:	07/12/2013
Action:	Staff Letter - #20130712
Global Id:	T0600100196
Action Type:	ENFORCEMENT
Date:	07/08/1992
Action:	Notice of Responsibility - #19920708
Global Id:	T0600100196
Action Type:	ENFORCEMENT
Date:	02/16/2016
Action:	Staff Letter - #20160216
Global Id:	T0600100196
Action Type:	ENFORCEMENT
Date:	12/05/2018
Action:	Staff Letter
Global Id:	T0600100196
Action Type:	ENFORCEMENT
Date:	12/05/2016
Action:	Staff Letter - #20161205
Global Id:	T0600100196
Action Type:	ENFORCEMENT
Date:	05/18/2018
Action:	Meeting
Global Id:	T0600100196
Action Type:	ENFORCEMENT
Date:	12/10/2018
Action:	Staff Letter
Global Id:	T0600100196
Action Type:	ENFORCEMENT
Date:	08/22/2017
Action:	Staff Letter
Global Id:	T0600100196
Action Type:	ENFORCEMENT
Date:	03/17/2015
Action:	Clean Up Fund - Case Closure Review Summary Report (RSR)
Global Id:	T0600100196
Action Type:	ENFORCEMENT
Date:	01/25/2018
Action:	Meeting
Global Id:	T0600100196

Map ID
Direction
Distance
Elevation

MAP FINDINGS

Site

Database(s)

EDR ID Number
EPA ID Number

CITY BLUE PRINT (Continued)

S101624487

Action Type:	ENFORCEMENT
Date:	06/26/2018
Action:	Staff Letter
Global Id:	T0600100196
Action Type:	ENFORCEMENT
Date:	09/18/2018
Action:	Staff Letter
Global Id:	T0600100196
Action Type:	ENFORCEMENT
Date:	10/06/2020
Action:	Staff Letter
Global Id:	T0600100196
Action Type:	Other
Date:	02/19/1987
Action:	Leak Stopped
Global Id:	T0600100196
Action Type:	RESPONSE
Date:	11/11/2013
Action:	Other Report / Document
Global Id:	T0600100196
Action Type:	RESPONSE
Date:	07/18/2014
Action:	Monitoring Report - Semi-Annually
Global Id:	T0600100196
Action Type:	RESPONSE
Date:	12/05/2014
Action:	Monitoring Report - Semi-Annually
Global Id:	T0600100196
Action Type:	RESPONSE
Date:	08/28/2015
Action:	Site Assessment Report
Global Id:	T0600100196
Action Type:	RESPONSE
Date:	07/17/2015
Action:	Monitoring Report - Annually
Global Id:	T0600100196
Action Type:	RESPONSE
Date:	08/01/2014
Action:	Correspondence
Global Id:	T0600100196
Action Type:	RESPONSE
Date:	08/31/2016
Action:	Soil Vapor Intrusion Investigation Report
Global Id:	T0600100196
Action Type:	RESPONSE
Date:	05/20/2016

Map ID
Direction
Distance
Elevation

MAP FINDINGS

Site

Database(s)

EDR ID Number
EPA ID Number

CITY BLUE PRINT (Continued)

S101624487

Action: Monitoring Report - Annually

Global Id: T0600100196
Action Type: RESPONSE
Date: 01/12/2018
Action: Monitoring Report - Quarterly

Global Id: T0600100196
Action Type: RESPONSE
Date: 07/14/2017
Action: Site Assessment Report

Global Id: T0600100196
Action Type: ENFORCEMENT
Date: 07/03/2008
Action: Staff Letter - #20080703

Global Id: T0600100196
Action Type: ENFORCEMENT
Date: 10/20/2009
Action: Petition Submitted for Review

Global Id: T0600100196
Action Type: ENFORCEMENT
Date: 02/13/2004
Action: Technical Correspondence / Assistance / Other - #20040213

Global Id: T0600100196
Action Type: ENFORCEMENT
Date: 12/10/2012
Action: Notice to Comply - #20121210

Global Id: T0600100196
Action Type: ENFORCEMENT
Date: 06/19/2014
Action: Staff Letter - #20140619

Global Id: T0600100196
Action Type: ENFORCEMENT
Date: 02/06/2019
Action: Meeting

Global Id: T0600100196
Action Type: ENFORCEMENT
Date: 10/23/2013
Action: Clean Up Fund - Case Closure Review Summary Report (RSR)

Global Id: T0600100196
Action Type: ENFORCEMENT
Date: 07/19/2017
Action: Staff Letter

Global Id: T0600100196
Action Type: ENFORCEMENT
Date: 12/29/2017
Action: Staff Letter

Map ID
Direction
Distance
Elevation

MAP FINDINGS

Site

Database(s)

EDR ID Number
EPA ID Number

CITY BLUE PRINT (Continued)

S101624487

Global Id:	T0600100196
Action Type:	ENFORCEMENT
Date:	06/25/2018
Action:	Meeting
Global Id:	T0600100196
Action Type:	ENFORCEMENT
Date:	02/08/2019
Action:	Staff Letter
Global Id:	T0600100196
Action Type:	ENFORCEMENT
Date:	03/26/2018
Action:	Staff Letter
Global Id:	T0600100196
Action Type:	ENFORCEMENT
Date:	10/04/2018
Action:	Meeting
Global Id:	T0600100196
Action Type:	ENFORCEMENT
Date:	10/30/2018
Action:	Staff Letter
Global Id:	T0600100196
Action Type:	ENFORCEMENT
Date:	04/09/2018
Action:	Clean Up Fund - Case Closure Review Summary Report (RSR)
Global Id:	T0600100196
Action Type:	ENFORCEMENT
Date:	10/14/2019
Action:	Staff Letter
Global Id:	T0600100196
Action Type:	RESPONSE
Date:	02/15/2019
Action:	Correspondence
Global Id:	T0600100196
Action Type:	ENFORCEMENT
Date:	04/29/2015
Action:	Staff Letter - #20150429
Global Id:	T0600100196
Action Type:	ENFORCEMENT
Date:	07/07/2017
Action:	Staff Letter
Global Id:	T0600100196
Action Type:	ENFORCEMENT
Date:	11/16/2018
Action:	Notification - Public Participation Document
Global Id:	T0600100196
Action Type:	ENFORCEMENT

Map ID
Direction
Distance
Elevation

MAP FINDINGS

Site

Database(s)

EDR ID Number
EPA ID Number

CITY BLUE PRINT (Continued)

S101624487

Date: 05/27/2020
Action: Staff Letter

Global Id: T0600100196
Action Type: ENFORCEMENT
Date: 02/14/2020
Action: Email Correspondence

Global Id: T0600100196
Action Type: ENFORCEMENT
Date: 12/10/2020
Action: Clean Up Fund - Case Closure Review Summary Report (RSR)

Global Id: T0600100196
Action Type: Other
Date: 02/19/1987
Action: Leak Discovery

Global Id: T0600100196
Action Type: RESPONSE
Date: 01/14/2020
Action: Corrective Action Plan / Remedial Action Plan - Addendum - Regulator Responded

Global Id: T0600100196
Action Type: RESPONSE
Date: 07/12/2019
Action: CAP/RAP - Other Report - Regulator Responded

Global Id: T0600100196
Action Type: RESPONSE
Date: 03/19/2018
Action: Soil Vapor Intrusion Investigation Workplan - Regulator Responded

Global Id: T0600100196
Action Type: RESPONSE
Date: 08/24/2017
Action: Soil and Water Investigation Workplan - Addendum - Regulator Responded

Global Id: T0600100196
Action Type: RESPONSE
Date: 05/08/2017
Action: Site Investigation Workplan - Regulator Responded

Global Id: T0600100196
Action Type: RESPONSE
Date: 07/18/2018
Action: Other Workplan - Regulator Responded

Global Id: T0600100196
Action Type: RESPONSE
Date: 12/03/2018
Action: Soil and Water Investigation Workplan - Addendum - Regulator Responded

Global Id: T0600100196
Action Type: RESPONSE
Date: 10/01/2018
Action: Other Workplan - Regulator Responded

Map ID
Direction
Distance
Elevation

MAP FINDINGS

Site

Database(s)

EDR ID Number
EPA ID Number

CITY BLUE PRINT (Continued)

S101624487

Global Id:	T0600100196
Action Type:	RESPONSE
Date:	07/07/2017
Action:	Soil and Water Investigation Workplan - Addendum - Regulator Responded
Global Id:	T0600100196
Action Type:	RESPONSE
Date:	11/02/2018
Action:	Pilot Study / Treatability Workplan - Regulator Responded
Global Id:	T0600100196
Action Type:	RESPONSE
Date:	06/23/2020
Action:	CAP/RAP - Final Remediation / Design Plan - Regulator Responded
Global Id:	T0600100196
Action Type:	REMEDIATION
Date:	06/01/1992
Action:	Pump & Treat (P&T) Groundwater
Global Id:	T0600100196
Action Type:	REMEDIATION
Date:	10/01/1987
Action:	Free Product Removal
Global Id:	T0600100196
Action Type:	ENFORCEMENT
Date:	10/19/1993
Action:	Notice of Violation - #1
Global Id:	T0600100196
Action Type:	ENFORCEMENT
Date:	10/29/2014
Action:	Staff Letter - #20141029
Global Id:	T0600100196
Action Type:	ENFORCEMENT
Date:	05/17/2017
Action:	Staff Letter
Global Id:	T0600100196
Action Type:	ENFORCEMENT
Date:	09/19/2019
Action:	Staff Letter
Global Id:	T0600100196
Action Type:	ENFORCEMENT
Date:	07/27/2022
Action:	Other Report
Global Id:	T0600100196
Action Type:	Other
Date:	02/28/1988
Action:	Leak Reported
Global Id:	T0600100196
Action Type:	RESPONSE

Map ID
Direction
Distance
Elevation

MAP FINDINGS

Site

Database(s)

EDR ID Number
EPA ID Number

CITY BLUE PRINT (Continued)

S101624487

Date: 12/07/2009
Action: Conceptual Site Model

Global Id: T0600100196
Action Type: RESPONSE
Date: 05/12/2004
Action: Soil and Water Investigation Workplan

Global Id: T0600100196
Action Type: RESPONSE
Date: 11/03/1997
Action: Tank Removal Report / UST Sampling Report

Global Id: T0600100196
Action Type: RESPONSE
Date: 02/02/1990
Action: CAP/RAP - Feasibility Study Report

Global Id: T0600100196
Action Type: RESPONSE
Date: 10/01/1987
Action: Site Assessment Report

Global Id: T0600100196
Action Type: RESPONSE
Date: 08/25/1987
Action: Tank Removal Report / UST Sampling Report

Global Id: T0600100196
Action Type: RESPONSE
Date: 05/04/1987
Action: Soil and Water Investigation Report

Global Id: T0600100196
Action Type: RESPONSE
Date: 08/17/1999
Action: Soil and Water Investigation Report

Global Id: T0600100196
Action Type: RESPONSE
Date: 06/03/1987
Action: Preliminary Site Assessment Report

Global Id: T0600100196
Action Type: RESPONSE
Date: 11/03/1987
Action: Soil and Water Investigation Report

Global Id: T0600100196
Action Type: RESPONSE
Date: 11/28/1988
Action: Soil and Water Investigation Report

Global Id: T0600100196
Action Type: RESPONSE
Date: 07/27/1999
Action: Soil and Water Investigation Report

Map ID
Direction
Distance
Elevation

MAP FINDINGS

Site

Database(s)

EDR ID Number
EPA ID Number

CITY BLUE PRINT (Continued)

S101624487

Global Id: T0600100196
Action Type: RESPONSE
Date: 05/25/1988
Action: Soil and Water Investigation Workplan

Global Id: T0600100196
Action Type: RESPONSE
Date: 01/22/1996
Action: Soil and Water Investigation Workplan

Global Id: T0600100196
Action Type: RESPONSE
Date: 11/11/1997
Action: CAP/RAP - Feasibility Study Report

Global Id: T0600100196
Action Type: RESPONSE
Date: 03/09/2021
Action: Correspondence

Global Id: T0600100196
Action Type: RESPONSE
Date: 11/07/2021
Action: CAP/RAP - Other Report

Global Id: T0600100196
Action Type: RESPONSE
Date: 01/30/2022
Action: Remedial Progress Report

Global Id: T0600100196
Action Type: RESPONSE
Date: 04/30/2022
Action: Remedial Progress Report

Global Id: T0600100196
Action Type: RESPONSE
Date: 01/30/2022
Action: Remedial Progress Report

Global Id: T0600100196
Action Type: RESPONSE
Date: 04/30/2022
Action: Remedial Progress Report

Global Id: T0600100196
Action Type: RESPONSE
Date: 07/30/2022
Action: Remedial Progress Report

Global Id: T0600100196
Action Type: RESPONSE
Date: 10/30/2022
Action: Remedial Progress Report

Global Id: T0600100196
Action Type: RESPONSE

Map ID
Direction
Distance
Elevation

MAP FINDINGS

Site

Database(s)

EDR ID Number
EPA ID Number

CITY BLUE PRINT (Continued)

S101624487

Date: 03/09/2022
Action: Correspondence

Global Id: T0600100196
Action Type: RESPONSE
Date: 02/15/2022
Action: Correspondence

Global Id: T0600100196
Action Type: RESPONSE
Date: 07/15/2022
Action: Other Report / Document

Global Id: T0600100196
Action Type: RESPONSE
Date: 05/24/2022
Action: Other Report / Document

Global Id: T0600100196
Action Type: RESPONSE
Date: 02/15/2022
Action: Correspondence

Global Id: T0600100196
Action Type: RESPONSE
Date: 01/25/2012
Action: Conceptual Site Model - Regulator Responded

Global Id: T0600100196
Action Type: RESPONSE
Date: 12/23/2013
Action: Soil and Water Investigation Workplan - Addendum - Regulator Responded

Global Id: T0600100196
Action Type: RESPONSE
Date: 12/21/2015
Action: Site Investigation Workplan - Regulator Responded

Global Id: T0600100196
Action Type: RESPONSE
Date: 10/30/2017
Action: Interim Remedial Action Plan - Regulator Responded

Global Id: T0600100196
Action Type: RESPONSE
Date: 06/26/2018
Action: Other Workplan - Regulator Responded

Global Id: T0600100196
Action Type: RESPONSE
Date: 03/17/2017
Action: Soil Vapor Intrusion Investigation Workplan - Regulator Responded

Global Id: T0600100196
Action Type: RESPONSE
Date: 06/26/2018
Action: Well Destruction Workplan - Regulator Responded

Map ID
Direction
Distance
Elevation

MAP FINDINGS

Site

Database(s)

EDR ID Number
EPA ID Number

CITY BLUE PRINT (Continued)

S101624487

Global Id:	T0600100196
Action Type:	ENFORCEMENT
Date:	07/24/2009
Action:	Staff Letter - #20090724
Global Id:	T0600100196
Action Type:	ENFORCEMENT
Date:	09/10/2009
Action:	Staff Letter - #20090910
Global Id:	T0600100196
Action Type:	ENFORCEMENT
Date:	10/21/2013
Action:	Staff Letter - #20131021
Global Id:	T0600100196
Action Type:	ENFORCEMENT
Date:	01/13/2014
Action:	Staff Letter - #20140113
Global Id:	T0600100196
Action Type:	ENFORCEMENT
Date:	03/16/2017
Action:	Staff Letter
Global Id:	T0600100196
Action Type:	ENFORCEMENT
Date:	03/15/2018
Action:	Meeting
Global Id:	T0600100196
Action Type:	ENFORCEMENT
Date:	03/15/2018
Action:	Staff Letter
Global Id:	T0600100196
Action Type:	ENFORCEMENT
Date:	07/06/2018
Action:	Meeting
Global Id:	T0600100196
Action Type:	ENFORCEMENT
Date:	03/16/2022
Action:	Meeting
Global Id:	T0600100196
Action Type:	ENFORCEMENT
Date:	02/26/2021
Action:	Staff Letter
Global Id:	T0600100196
Action Type:	ENFORCEMENT
Date:	02/16/2022
Action:	Email Correspondence
Global Id:	T0600100196
Action Type:	ENFORCEMENT

Map ID
Direction
Distance
Elevation

MAP FINDINGS

Site

Database(s)

EDR ID Number
EPA ID Number

CITY BLUE PRINT (Continued)

S101624487

Date: 04/28/2022
Action: Staff Letter

Global Id: T0600100196
Action Type: ENFORCEMENT
Date: 05/04/2022
Action: Meeting

Global Id: T0600100196
Action Type: ENFORCEMENT
Date: 05/03/2021
Action: Staff Letter

Global Id: T0600100196
Action Type: ENFORCEMENT
Date: 06/01/2022
Action: Meeting

Global Id: T0600100196
Action Type: RESPONSE
Date: 12/15/2011
Action: Monitoring Report - Semi-Annually

Global Id: T0600100196
Action Type: RESPONSE
Date: 06/16/2017
Action: Monitoring Report - Annually

Global Id: T0600100196
Action Type: RESPONSE
Date: 06/27/2017
Action: Correspondence

Global Id: T0600100196
Action Type: RESPONSE
Date: 09/15/2017
Action: Monitoring Report - Quarterly

Global Id: T0600100196
Action Type: RESPONSE
Date: 01/30/2019
Action: Other Report / Document

Global Id: T0600100196
Action Type: RESPONSE
Date: 08/08/2021
Action: Fact Sheets - Public Participation

Global Id: T0600100196
Action Type: RESPONSE
Date: 01/15/2018
Action: Correspondence

Global Id: T0600100196
Action Type: RESPONSE
Date: 10/09/2018
Action: Correspondence

Map ID
Direction
Distance
Elevation

MAP FINDINGS

Site

Database(s)

EDR ID Number
EPA ID Number

CITY BLUE PRINT (Continued)

S101624487

Global Id:	T0600100196
Action Type:	RESPONSE
Date:	08/31/2018
Action:	Well Destruction Report
Global Id:	T0600100196
Action Type:	RESPONSE
Date:	10/10/2019
Action:	Correspondence
Global Id:	T0600100196
Action Type:	RESPONSE
Date:	08/20/2018
Action:	CAP/RAP - Feasibility Study Report
Global Id:	T0600100196
Action Type:	RESPONSE
Date:	02/13/2019
Action:	Correspondence
Global Id:	T0600100196
Action Type:	RESPONSE
Date:	05/18/2018
Action:	Correspondence
Global Id:	T0600100196
Action Type:	RESPONSE
Date:	11/02/2018
Action:	CAP/RAP - Feasibility Study Report
Global Id:	T0600100196
Action Type:	RESPONSE
Date:	06/29/2018
Action:	Monitoring Report - Semi-Annually
Global Id:	T0600100196
Action Type:	RESPONSE
Date:	11/30/2017
Action:	Soil Vapor Intrusion Investigation Report
LUST:	
Global Id:	T0600100196
Status:	Open - Case Begin Date
Status Date:	04/08/1987
Global Id:	T0600100196
Status:	Open - Site Assessment
Status Date:	08/25/1987
Global Id:	T0600100196
Status:	Open - Site Assessment
Status Date:	11/03/1987
Global Id:	T0600100196
Status:	Open - Remediation
Status Date:	06/01/1992

Map ID
Direction
Distance
Elevation

MAP FINDINGS

Site

Database(s)

EDR ID Number
EPA ID Number

CITY BLUE PRINT (Continued)

S101624487

Global Id: T0600100196
Status: Open - Site Assessment
Status Date: 07/12/2013

LUST REG 2:

Region: 2
Facility Id: 01-0210
Facility Status: Remedial action (cleanup) Underway
Case Number: 4148
How Discovered: Tank Closure
Leak Cause: Structure Failure
Leak Source: Tank
Date Leak Confirmed: Not reported
Oversight Program: LUST
Prelim. Site Assessment Workplan Submitted: Not reported
Preliminary Site Assessment Began: 2/8/1987
Pollution Characterization Began: 8/15/1988
Pollution Remediation Plan Submitted: 2/2/1990
Date Remediation Action Underway: 6/18/1990
Date Post Remedial Action Monitoring Began: Not reported

Alameda County CS:

Name: CITY BLUE PRINT
Address: 1700 JEFFERSON ST
City,State,Zip: OAKLAND, CA 94612
Status: Leak Confirmation
Record Id: RO0000151
PE: 5602
Facility Status: Leak Confirmation
Latitude: 37.807582804
Longitude: -122.27343469

Name: CITY BLUE PRINT
Address: 1700 JEFFERSON ST
City,State,Zip: OAKLAND, CA 94612
Status: Pollution Characterization
Record Id: RO0000151
PE: 5602
Facility Status: Pollution Characterization
Latitude: 37.807582804
Longitude: -122.27343469

SWEEPS UST:

Name: BLUE PRINT SERVICE CO.
Address: 1700 JEFFERSON
City: OAKLAND
Status: Not reported
Comp Number: 21196
Number: Not reported
Board Of Equalization: 44-000270
Referral Date: Not reported
Action Date: Not reported
Created Date: Not reported
Owner Tank Id: Not reported
SWRCB Tank Id: 01-000-021196-000001

Map ID
Direction
Distance
Elevation

MAP FINDINGS

Site

Database(s)

EDR ID Number
EPA ID Number

CITY BLUE PRINT (Continued)

S101624487

Tank Status: Not reported
Capacity: 1000
Active Date: Not reported
Tank Use: M.V. FUEL
STG: PRODUCT
Content: REG UNLEADED
Number Of Tanks: 3

Name: BLUE PRINT SERVICE CO.
Address: 1700 JEFFERSON
City: OAKLAND
Status: Not reported
Comp Number: 21196
Number: Not reported
Board Of Equalization: 44-000270
Referral Date: Not reported
Action Date: Not reported
Created Date: Not reported
Owner Tank Id: Not reported
SWRCB Tank Id: 01-000-021196-000002
Tank Status: Not reported
Capacity: 1000
Active Date: Not reported
Tank Use: M.V. FUEL
STG: PRODUCT
Content: REG UNLEADED
Number Of Tanks: Not reported

Name: BLUE PRINT SERVICE CO.
Address: 1700 JEFFERSON
City: OAKLAND
Status: Not reported
Comp Number: 21196
Number: Not reported
Board Of Equalization: 44-000270
Referral Date: Not reported
Action Date: Not reported
Created Date: Not reported
Owner Tank Id: Not reported
SWRCB Tank Id: 01-000-021196-000003
Tank Status: Not reported
Capacity: 550
Active Date: Not reported
Tank Use: OIL
STG: WASTE
Content: WASTE OIL
Number Of Tanks: Not reported

CA FID UST:

Facility ID: 01000339
Regulated By: UTKNI
Regulated ID: 00021196
Cortese Code: Not reported
SIC Code: Not reported
Facility Phone: 4158344426
Mail To: Not reported
Mailing Address: 1700 JEFFERSON

Map ID
Direction
Distance
Elevation

MAP FINDINGS

Site

Database(s)

EDR ID Number
EPA ID Number

CITY BLUE PRINT (Continued)

S101624487

Mailing Address 2: Not reported
Mailing City,St,Zip: OAKLAND 94612
Contact: Not reported
Contact Phone: Not reported
DUNs Number: Not reported
NPDES Number: Not reported
EPA ID: Not reported
Comments: Not reported
Status: Inactive

CORTESE:

Name: CITY BLUE PRINT
Address: 1700 JEFFERSON ST.
City,State,Zip: OAKLAND, CA 94612
Region: CORTESE
Envirostor Id: Not reported
Global ID: T0600100196
Site/Facility Type: LUST CLEANUP SITE
Cleanup Status: OPEN - SITE ASSESSMENT
Status Date: Not reported
Site Code: Not reported
Latitude: Not reported
Longitude: Not reported
Owner: Not reported
Enf Type: Not reported
Swat R: Not reported
Flag: active
Order No: Not reported
Waste Discharge System No: Not reported
Effective Date: Not reported
Region 2: Not reported
WID Id: Not reported
Solid Waste Id No: Not reported
Waste Management Uit Name: Not reported
File Name: Active Open

HIST CORTESE:

edr_fname: CITY BLUE PRINT
edr_fadd1: 1700 JEFFERSON
City,State,Zip: OAKLAND, CA 94608
Region: CORTESE
Facility County Code: 1
Reg By: LTNKA
Reg Id: 01-0210

HAZNET:

Name: ARC DOCUMENT SOLUTIONS
Address: 1700 JEFFERSON ST
Address 2: Not reported
City,State,Zip: OAKLAND, CA 94612
Contact: MATTHEW WESTBROCK
Telephone: 9256589010
Mailing Name: Not reported
Mailing Address: 1981 NORTH BROADWAY

Year: 2017

Map ID
Direction
Distance
Elevation

MAP FINDINGS

Site

Database(s)

EDR ID Number
EPA ID Number

CITY BLUE PRINT (Continued)

S101624487

Gepaid: CAC002915672
TSD EPA ID: CAD028409019
CA Waste Code: 352 - Other organic solids
Disposal Method: H141 - Storage, Bulking, And/Or Transfer Off Site--No Treatment/Reovery (H010-H129) Or (H131-H135)
Tons: 0.3

Additional Info:

Year: 2017
Gen EPA ID: CAC002915672

Shipment Date: 20170705
Creation Date: 6/27/2018 18:30:40
Receipt Date: 20170707
Manifest ID: 015216363JJK
Trans EPA ID: CAR000183152
Trans Name: LD TRANSPORTATION LLC
Trans 2 EPA ID: CAD028409019
Trans 2 Name: CROSBY & OVERTON
TSD EPA ID: CAD028409019
Trans Name: CROSBY & OVERTON
TSD Alt EPA ID: Not reported
TSD Alt Name: Not reported
Waste Code Description: 352 - Other organic solids
RCRA Code: Not reported
Meth Code: H141 - Storage, Bulking, And/Or Transfer Off Site--No Treatment/Reovery (H010-H129) Or (H131-H135)
Quantity Tons: 0.3
Waste Quantity: 600
Quantity Unit: P
Additional Code 1: Not reported
Additional Code 2: Not reported
Additional Code 3: Not reported
Additional Code 4: Not reported
Additional Code 5: Not reported

CERS:

Name: CITY BLUE PRINT
Address: 1700 JEFFERSON ST.
City,State,Zip: OAKLAND, CA 94612
Site ID: 222733
CERS ID: T0600100196
CERS Description: Leaking Underground Storage Tank Cleanup Site

Affiliation:

Affiliation Type Desc: Regional Board Caseworker
Entity Name: Regional Water Board - SAN FRANCISCO BAY RWQCB (REGION 2)
Entity Title: Not reported
Affiliation Address: 1515 CLAY ST SUITE 1400
Affiliation City: OAKLAND
Affiliation State: CA
Affiliation Country: Not reported
Affiliation Zip: Not reported
Affiliation Phone: ,

Affiliation Type Desc: Local Agency Caseworker

Map ID
Direction
Distance
Elevation

MAP FINDINGS

Site

Database(s)

EDR ID Number
EPA ID Number

CITY BLUE PRINT (Continued)

S101624487

Entity Name: NOEL LINER - ALAMEDA COUNTY LOP
Entity Title: Not reported
Affiliation Address: 1131 Harbor Bay Parkway
Affiliation City: ALAMEDA
Affiliation State: CA
Affiliation Country: Not reported
Affiliation Zip: Not reported
Affiliation Phone: 5105676876,

HWTS:

Name: ARC DOCUMENT SOLUTIONS
Address: 1700 JEFFERSON ST
Address 2: Not reported
City,State,Zip: OAKLAND, CA 94612
EPA ID: CAC002915672
Inactive Date: 09/21/2017
Create Date: 06/21/2017
Last Act Date: Not reported
Mailing Name: Not reported
Mailing Address: 1981 NORTH BROADWAY
Mailing Address 2: Not reported
Mailing City,State,Zip: WALNUT CREEK, CA 94596
Owner Name: ARC DOCUMENT SOLUTIONS
Owner Address: 1981 NORTH BROADWAY
Owner Address 2: Not reported
Owner City,State,Zip: WALNUT CREEK, CA 94596
Contact Name: MATTHEW WESTBROCK
Contact Address: 1981 NORTH BROADWAY
Contact Address 2: Not reported
City,State,Zip: WALNUT CREEK, CA 94596
Facility Status: Inactive
Facility Type: TEMPORARY
Category: STATE
Latitude: -90
Longitude: 180

NAICS:

EPA ID: CAC002915672
Create Date: 2017-06-21 18:00:40.093
NAICS Code: 561439
NAICS Description: Other Business Service Centers (including Copy Shops)
Issued EPA ID Date: 2017-06-21 18:00:40.09300
Inactive Date: 2017-09-21 03:00:24.77000
Facility Name: ARC DOCUMENT SOLUTIONS
Facility Address: 1700 JEFFERSON ST
Facility Address 2: Not reported
Facility City: OAKLAND
Facility County: Not reported
Facility State: CA
Facility Zip: 94612

Map ID
 Direction
 Distance
 Elevation

MAP FINDINGS

Site

Database(s)

EDR ID Number
 EPA ID Number

AV344
 NW
 1/4-1/2
 0.440 mi.
 2323 ft.

602 WILLIAM STREET
602 WILLIAM STREET
OAKLAND, CA 94612
Site 23 of 28 in cluster AV

US BROWNFIELDS **1016346774**
FINDS **N/A**

Relative:
Lower
Actual:
28 ft.

US BROWNFIELDS:
 Name: 602 WILLIAM STREET
 Address: 602 WILLIAM STREET
 City,State,Zip: OAKLAND, CA 94612
 Recipient Name: Oakland, City of
 Grant Type: Assessment
 Property Number: 008-0644-018
 Parcel size: 0.06
 Latitude: 37.8092884
 Longitude: -122.2718752
 HCM Label: Address Matching-House Number
 Map Scale: 1:24,000
 Point of Reference: Entrance Point of a Facility or Station
 Highlights: Former Use: Residential
 Datum: World Geodetic System of 1984
 Acres Property ID: 28083
 IC Data Access: -
 Start Date: -
 Redev Completion Date: -
 Completed Date: -
 Acres Cleaned Up: -
 Cleanup Funding: -
 Cleanup Funding Source: -
 Assessment Funding: -
 Assessment Funding Source: -
 Redevelopment Funding: -
 Redev. Funding Source: -
 Redev. Funding Entity Name: -
 Redevelopment Start Date: -
 Assessment Funding Entity: -
 Cleanup Funding Entity: -
 Grant Type: -
 Accomplishment Type: -
 Accomplishment Count: -
 Cooperative Agreement Number: 97983401
 Start Date: -
 Ownership Entity: Government
 Completion Date: -
 Current Owner: Oakland Redevelopment Agency
 Did Owner Change: Y
 Cleanup Required: U
 Video Available: N
 Photo Available: N
 Institutional Controls Required: U
 IC Category Proprietary Controls: -
 IC Cat. Info. Devices: -
 IC Cat. Gov. Controls: -
 IC Cat. Enforcement Permit Tools: -
 IC in place date: -
 IC in place: U
 State/tribal program date: -
 State/tribal program ID: -
 State/tribal NFA date: -

Map ID
 Direction
 Distance
 Elevation

MAP FINDINGS

Site

Database(s)

EDR ID Number
 EPA ID Number

602 WILLIAM STREET (Continued)

1016346774

Air cleaned:	-
Asbestos found:	-
Asbestos cleaned:	-
Controlled substance found:	-
Controlled substance cleaned:	-
Drinking water affected:	-
Drinking water cleaned:	-
Groundwater affected:	Y
Groundwater cleaned:	Y
Lead contaminant found:	-
Lead cleaned up:	-
No media affected:	-
Unknown media affected:	-
Other cleaned up:	-
Other metals found:	-
Other metals cleaned:	-
Other contaminants found:	-
Other contams found description:	-
PAHs found:	-
PAHs cleaned up:	-
PCBs found:	-
PCBs cleaned up:	-
Petro products found:	-
Petro products cleaned:	-
Sediments found:	-
Sediments cleaned:	-
Soil affected:	-
Soil cleaned up:	-
Surface water cleaned:	-
VOCs found:	Y
VOCs cleaned:	Y
Cleanup other description:	-
Num. of cleanup and re-dev. jobs:	-
Past use greenspace acreage:	-
Past use residential acreage:	-
Surface Water:	-
Past use commercial acreage:	-
Past use industrial acreage:	-
Future use greenspace acreage:	-
Future use residential acreage:	-
Future use commercial acreage:	-
Future use industrial acreage:	-
Superfund Fed. landowner flag:	U
Arsenic cleaned up:	-
Cadmium cleaned up:	-
Chromium cleaned up:	-
Copper cleaned up:	-
Iron cleaned up:	-
mercury cleaned up:	-
Nickel Cleaned Up:	-
No clean up:	-
Pesticides cleaned up:	-
Selenium cleaned up:	-
SVOCs cleaned up:	-
Unknown clean up:	-
Arsenic contaminant found:	-
Cadmium contaminant found:	-

Map ID
 Direction
 Distance
 Elevation

MAP FINDINGS

Site

Database(s)

EDR ID Number
 EPA ID Number

602 WILLIAM STREET (Continued)

1016346774

Chromium contaminant found:	-
Copper contaminant found:	-
Iron contaminant found:	-
Mercury contaminant found:	-
Nickel contaminant found:	-
No contaminant found:	-
Pesticides contaminant found:	-
Selenium contaminant found:	-
SVOCs contaminant found:	-
Unknown contaminant found:	-
Future Use: Multistory	-
Media affected Bluiding Material:	-
Media affected indoor air:	-
Building material media cleaned up:	-
Indoor air media cleaned up:	-
Unknown media cleaned up:	-
Past Use: Multistory	-
Property Description:	Residential
Below Poverty Number:	3176
Below Poverty Percent:	33.52
Meidan Income:	2665
Meidan Income Number:	5555
Meidan Income Percent:	58.62
Vacant Housing Number:	714
Vacant Housing Percent:	12.55
Unemployed Number:	651
Unemployed Percent:	6.87
Name:	602 WILLIAM STREET
Address:	602 WILLIAM STREET
City,State,Zip:	OAKLAND, CA 94612
Recipient Name:	Oakland, City of
Grant Type:	Assessment
Property Number:	008-0644-018
Parcel size:	0.06
Latitude:	37.8092884
Longitude:	-122.2718752
HCM Label:	Address Matching-House Number
Map Scale:	1:24,000
Point of Reference:	Entrance Point of a Facility or Station
Highlights:	Former Use: Residential
Datum:	World Geodetic System of 1984
Acres Property ID:	28083
IC Data Access:	-
Start Date:	-
Redev Completion Date:	-
Completed Date:	-
Acres Cleaned Up:	-
Cleanup Funding:	-
Cleanup Funding Source:	-
Assessment Funding:	-
Assessment Funding Source:	-
Redevelopment Funding:	-
Redev. Funding Source:	-
Redev. Funding Entity Name:	-
Redevelopment Start Date:	-
Assessment Funding Entity:	-

Map ID
Direction
Distance
Elevation

MAP FINDINGS

Site

Database(s)

EDR ID Number
EPA ID Number

602 WILLIAM STREET (Continued)

1016346774

Cleanup Funding Entity:	-
Grant Type:	-
Accomplishment Type:	Supplemental Assessment
Accomplishment Count:	N
Cooperative Agreement Number:	97983401
Start Date:	7/1/2005
Ownership Entity:	Government
Completion Date:	7/1/2005
Current Owner:	Oakland Redevelopment Agency
Did Owner Change:	Y
Cleanup Required:	U
Video Available:	N
Photo Available:	N
Institutional Controls Required:	U
IC Category Proprietary Controls:	-
IC Cat. Info. Devices:	-
IC Cat. Gov. Controls:	-
IC Cat. Enforcement Permit Tools:	-
IC in place date:	-
IC in place:	U
State/tribal program date:	-
State/tribal program ID:	-
State/tribal NFA date:	-
Air cleaned:	-
Asbestos found:	-
Asbestos cleaned:	-
Controlled substance found:	-
Controlled substance cleaned:	-
Drinking water affected:	-
Drinking water cleaned:	-
Groundwater affected:	Y
Groundwater cleaned:	Y
Lead contaminant found:	-
Lead cleaned up:	-
No media affected:	-
Unknown media affected:	-
Other cleaned up:	-
Other metals found:	-
Other metals cleaned:	-
Other contaminants found:	-
Other contams found description:	-
PAHs found:	-
PAHs cleaned up:	-
PCBs found:	-
PCBs cleaned up:	-
Petro products found:	-
Petro products cleaned:	-
Sediments found:	-
Sediments cleaned:	-
Soil affected:	-
Soil cleaned up:	-
Surface water cleaned:	-
VOCs found:	Y
VOCs cleaned:	Y
Cleanup other description:	-
Num. of cleanup and re-dev. jobs:	-
Past use greenspace acreage:	-

Map ID
 Direction
 Distance
 Elevation

MAP FINDINGS

Site

Database(s)

EDR ID Number
 EPA ID Number

602 WILLIAM STREET (Continued)

1016346774

Past use residential acreage:	-
Surface Water:	-
Past use commercial acreage:	-
Past use industrial acreage:	-
Future use greenspace acreage:	-
Future use residential acreage:	-
Future use commercial acreage:	-
Future use industrial acreage:	-
Superfund Fed. landowner flag:	U
Arsenic cleaned up:	-
Cadmium cleaned up:	-
Chromium cleaned up:	-
Copper cleaned up:	-
Iron cleaned up:	-
mercury cleaned up:	-
Nickel Cleaned Up:	-
No clean up:	-
Pesticides cleaned up:	-
Selenium cleaned up:	-
SVOCs cleaned up:	-
Unknown clean up:	-
Arsenic contaminant found:	-
Cadmium contaminant found:	-
Chromium contaminant found:	-
Copper contaminant found:	-
Iron contaminant found:	-
Mercury contaminant found:	-
Nickel contaminant found:	-
No contaminant found:	-
Pesticides contaminant found:	-
Selenium contaminant found:	-
SVOCs contaminant found:	-
Unknown contaminant found:	-
Future Use: Multistory	-
Media affected Bluiding Material:	-
Media affected indoor air:	-
Building material media cleaned up:	-
Indoor air media cleaned up:	-
Unknown media cleaned up:	-
Past Use: Multistory	-
Property Description:	Residential
Below Poverty Number:	3176
Below Poverty Percent:	33.52
Meidan Income:	2665
Meidan Income Number:	5555
Meidan Income Percent:	58.62
Vacant Housing Number:	714
Vacant Housing Percent:	12.55
Unemployed Number:	651
Unemployed Percent:	6.87
Name:	602 WILLIAM STREET
Address:	602 WILLIAM STREET
City,State,Zip:	OAKLAND, CA 94612
Recipient Name:	Oakland, City of
Grant Type:	Assessment
Property Number:	008-0644-018

Map ID
Direction
Distance
Elevation

MAP FINDINGS

Site

Database(s)

EDR ID Number
EPA ID Number

602 WILLIAM STREET (Continued)

1016346774

Parcel size:	0.06
Latitude:	37.8092884
Longitude:	-122.2718752
HCM Label:	Address Matching-House Number
Map Scale:	1:24,000
Point of Reference:	Entrance Point of a Facility or Station
Highlights:	Former Use: Residential
Datum:	World Geodetic System of 1984
Acres Property ID:	28083
IC Data Access:	-
Start Date:	-
Redev Completion Date:	-
Completed Date:	-
Acres Cleaned Up:	-
Cleanup Funding:	-
Cleanup Funding Source:	-
Assessment Funding:	3773.58
Assessment Funding Source:	-
Redevelopment Funding:	-
Redev. Funding Source:	-
Redev. Funding Entity Name:	-
Redevelopment Start Date:	-
Assessment Funding Entity:	US EPA - Brownfields Assessment Cooperative Agreement
Cleanup Funding Entity:	-
Grant Type:	-
Accomplishment Type:	Phase II Environmental Assessment
Accomplishment Count:	Y
Cooperative Agreement Number:	97983401
Start Date:	7/1/2005
Ownership Entity:	Government
Completion Date:	7/1/2005
Current Owner:	Oakland Redevelopment Agency
Did Owner Change:	Y
Cleanup Required:	U
Video Available:	N
Photo Available:	N
Institutional Controls Required:	U
IC Category Proprietary Controls:	-
IC Cat. Info. Devices:	-
IC Cat. Gov. Controls:	-
IC Cat. Enforcement Permit Tools:	-
IC in place date:	-
IC in place:	U
State/tribal program date:	-
State/tribal program ID:	-
State/tribal NFA date:	-
Air cleaned:	-
Asbestos found:	-
Asbestos cleaned:	-
Controlled substance found:	-
Controlled substance cleaned:	-
Drinking water affected:	-
Drinking water cleaned:	-
Groundwater affected:	Y
Groundwater cleaned:	Y
Lead contaminant found:	-
Lead cleaned up:	-

Map ID
Direction
Distance
Elevation

MAP FINDINGS

Site

Database(s)

EDR ID Number
EPA ID Number

602 WILLIAM STREET (Continued)

1016346774

No media affected:	-
Unknown media affected:	-
Other cleaned up:	-
Other metals found:	-
Other metals cleaned:	-
Other contaminants found:	-
Other contams found description:	-
PAHs found:	-
PAHs cleaned up:	-
PCBs found:	-
PCBs cleaned up:	-
Petro products found:	-
Petro products cleaned:	-
Sediments found:	-
Sediments cleaned:	-
Soil affected:	-
Soil cleaned up:	-
Surface water cleaned:	-
VOCs found:	Y
VOCs cleaned:	Y
Cleanup other description:	-
Num. of cleanup and re-dev. jobs:	-
Past use greenspace acreage:	-
Past use residential acreage:	-
Surface Water:	-
Past use commercial acreage:	-
Past use industrial acreage:	-
Future use greenspace acreage:	-
Future use residential acreage:	-
Future use commercial acreage:	-
Future use industrial acreage:	-
Superfund Fed. landowner flag:	U
Arsenic cleaned up:	-
Cadmium cleaned up:	-
Chromium cleaned up:	-
Copper cleaned up:	-
Iron cleaned up:	-
mercury cleaned up:	-
Nickel Cleaned Up:	-
No clean up:	-
Pesticides cleaned up:	-
Selenium cleaned up:	-
SVOCs cleaned up:	-
Unknown clean up:	-
Arsenic contaminant found:	-
Cadmium contaminant found:	-
Chromium contaminant found:	-
Copper contaminant found:	-
Iron contaminant found:	-
Mercury contaminant found:	-
Nickel contaminant found:	-
No contaminant found:	-
Pesticides contaminant found:	-
Selenium contaminant found:	-
SVOCs contaminant found:	-
Unknown contaminant found:	-
Future Use: Multistory	-

Map ID
 Direction
 Distance
 Elevation

MAP FINDINGS

Site

Database(s)

EDR ID Number
 EPA ID Number

602 WILLIAM STREET (Continued)

1016346774

Media affected Bluiding Material: -
 Media affected indoor air: -
 Building material media cleaned up: -
 Indoor air media cleaned up: -
 Unknown media cleaned up: -
 Past Use: Multistory -
 Property Description: Residential
 Below Poverty Number: 3176
 Below Poverty Percent: 33.52
 Meidan Income: 2665
 Meidan Income Number: 5555
 Meidan Income Percent: 58.62
 Vacant Housing Number: 714
 Vacant Housing Percent: 12.55
 Unemployed Number: 651
 Unemployed Percent: 6.87

FINDS:

Registry ID: 110038712300

[Click Here for FRS Facility Detail Report:](#)

Environmental Interest/Information System:

US EPA Assessment, Cleanup and Redevelopment Exchange System (ACRES) is an federal online database for Brownfields Grantees to electronically submit data directly to EPA.

[Click this hyperlink](#) while viewing on your computer to access additional FINDS: detail in the EDR Site Report.

**AV345
 NW
 1/4-1/2
 0.441 mi.
 2327 ft.**

**571 20TH STREET
 571 20TH STREET
 OAKLAND, CA 94612
 Site 24 of 28 in cluster AV**

**US BROWNFIELDS 1016346697
 FINDS N/A**

**Relative:
 Lower
 Actual:
 24 ft.**

US BROWNFIELDS:
 Name: 571 20TH STREET
 Address: 571 20TH STREET
 City,State,Zip: OAKLAND, CA 94612
 Recipient Name: Oakland, City of
 Grant Type: Assessment
 Property Number: 008-0644-037
 Parcel size: 0.05
 Latitude: 37.81015
 Longitude: -122.2718
 HCM Label: Address Matching-House Number
 Map Scale: 1:24,000
 Point of Reference: Entrance Point of a Facility or Station
 Highlights: Former Use: Auto repair, machine shop, tire shop, and residential
 Datum: World Geodetic System of 1984
 Acres Property ID: 28013
 IC Data Access: -
 Start Date: -
 Redev Completion Date: -
 Completed Date: -
 Acres Cleaned Up: -
 Cleanup Funding: -
 Cleanup Funding Source: -

Map ID
Direction
Distance
Elevation

MAP FINDINGS

Site

Database(s)

EDR ID Number
EPA ID Number

571 20TH STREET (Continued)

1016346697

Assessment Funding:	-
Assessment Funding Source:	-
Redevelopment Funding:	-
Redev. Funding Source:	-
Redev. Funding Entity Name:	-
Redevelopment Start Date:	-
Assessment Funding Entity:	-
Cleanup Funding Entity:	-
Grant Type:	-
Accomplishment Type:	-
Accomplishment Count:	-
Cooperative Agreement Number:	97983401
Start Date:	-
Ownership Entity:	Government
Completion Date:	-
Current Owner:	Oakland Redevelopment Agency
Did Owner Change:	Y
Cleanup Required:	U
Video Available:	N
Photo Available:	N
Institutional Controls Required:	U
IC Category Proprietary Controls:	-
IC Cat. Info. Devices:	-
IC Cat. Gov. Controls:	-
IC Cat. Enforcement Permit Tools:	-
IC in place date:	-
IC in place:	U
State/tribal program date:	-
State/tribal program ID:	-
State/tribal NFA date:	-
Air cleaned:	-
Asbestos found:	Y
Asbestos cleaned:	Y
Controlled substance found:	-
Controlled substance cleaned:	-
Drinking water affected:	-
Drinking water cleaned:	-
Groundwater affected:	Y
Groundwater cleaned:	Y
Lead contaminant found:	Y
Lead cleaned up:	Y
No media affected:	-
Unknown media affected:	-
Other cleaned up:	-
Other metals found:	Y
Other metals cleaned:	Y
Other contaminants found:	-
Other contams found description:	-
PAHs found:	-
PAHs cleaned up:	-
PCBs found:	-
PCBs cleaned up:	-
Petro products found:	Y
Petro products cleaned:	Y
Sediments found:	-
Sediments cleaned:	-
Soil affected:	Y

Map ID
 Direction
 Distance
 Elevation

MAP FINDINGS

Site

Database(s)

EDR ID Number
 EPA ID Number

571 20TH STREET (Continued)

1016346697

Soil cleaned up:	Y
Surface water cleaned:	-
VOCs found:	Y
VOCs cleaned:	Y
Cleanup other description:	-
Num. of cleanup and re-dev. jobs:	-
Past use greenspace acreage:	-
Past use residential acreage:	-
Surface Water:	-
Past use commercial acreage:	-
Past use industrial acreage:	-
Future use greenspace acreage:	-
Future use residential acreage:	-
Future use commercial acreage:	-
Future use industrial acreage:	-
Superfund Fed. landowner flag:	U
Arsenic cleaned up:	-
Cadmium cleaned up:	-
Chromium cleaned up:	-
Copper cleaned up:	-
Iron cleaned up:	-
mercury cleaned up:	-
Nickel Cleaned Up:	-
No clean up:	-
Pesticides cleaned up:	-
Selenium cleaned up:	-
SVOCs cleaned up:	-
Unknown clean up:	-
Arsenic contaminant found:	-
Cadmium contaminant found:	-
Chromium contaminant found:	-
Copper contaminant found:	-
Iron contaminant found:	-
Mercury contaminant found:	-
Nickel contaminant found:	-
No contaminant found:	-
Pesticides contaminant found:	-
Selenium contaminant found:	-
SVOCs contaminant found:	-
Unknown contaminant found:	-
Future Use: Multistory	-
Media affected Bluiding Material:	-
Media affected indoor air:	-
Building material media cleaned up:	-
Indoor air media cleaned up:	-
Unknown media cleaned up:	-
Past Use: Multistory	-
Property Description:	Auto repair, machine shop, tire shop, and residential
Below Poverty Number:	2978
Below Poverty Percent:	34.11
Meidan Income:	4586
Meidan Income Number:	5051
Meidan Income Percent:	57.85
Vacant Housing Number:	665
Vacant Housing Percent:	12.59
Unemployed Number:	576
Unemployed Percent:	6.6

Map ID
 Direction
 Distance
 Elevation

MAP FINDINGS

Site

Database(s)

EDR ID Number
 EPA ID Number

571 20TH STREET (Continued)

1016346697

Name:	571 20TH STREET
Address:	571 20TH STREET
City,State,Zip:	OAKLAND, CA 94612
Recipient Name:	Oakland, City of
Grant Type:	Assessment
Property Number:	008-0644-037
Parcel size:	0.05
Latitude:	37.81015
Longitude:	-122.2718
HCM Label:	Address Matching-House Number
Map Scale:	1:24,000
Point of Reference:	Entrance Point of a Facility or Station
Highlights:	Former Use: Auto repair, machine shop, tire shop, and residential
Datum:	World Geodetic System of 1984
Acres Property ID:	28013
IC Data Access:	-
Start Date:	-
Redev Completion Date:	-
Completed Date:	-
Acres Cleaned Up:	-
Cleanup Funding:	-
Cleanup Funding Source:	-
Assessment Funding:	3773.58
Assessment Funding Source:	-
Redevelopment Funding:	-
Redev. Funding Source:	-
Redev. Funding Entity Name:	-
Redevelopment Start Date:	-
Assessment Funding Entity:	US EPA - Brownfields Assessment Cooperative Agreement
Cleanup Funding Entity:	-
Grant Type:	-
Accomplishment Type:	Phase II Environmental Assessment
Accomplishment Count:	Y
Cooperative Agreement Number:	97983401
Start Date:	7/1/2005
Ownership Entity:	Government
Completion Date:	7/1/2005
Current Owner:	Oakland Redevelopment Agency
Did Owner Change:	Y
Cleanup Required:	U
Video Available:	N
Photo Available:	N
Institutional Controls Required:	U
IC Category Proprietary Controls:	-
IC Cat. Info. Devices:	-
IC Cat. Gov. Controls:	-
IC Cat. Enforcement Permit Tools:	-
IC in place date:	-
IC in place:	U
State/tribal program date:	-
State/tribal program ID:	-
State/tribal NFA date:	-
Air cleaned:	-
Asbestos found:	Y
Asbestos cleaned:	Y
Controlled substance found:	-
Controlled substance cleaned:	-

Map ID
Direction
Distance
Elevation

MAP FINDINGS

Site

Database(s)

EDR ID Number
EPA ID Number

571 20TH STREET (Continued)

1016346697

Drinking water affected:	-
Drinking water cleaned:	-
Groundwater affected:	Y
Groundwater cleaned:	Y
Lead contaminant found:	Y
Lead cleaned up:	Y
No media affected:	-
Unknown media affected:	-
Other cleaned up:	-
Other metals found:	Y
Other metals cleaned:	Y
Other contaminants found:	-
Other contams found description:	-
PAHs found:	-
PAHs cleaned up:	-
PCBs found:	-
PCBs cleaned up:	-
Petro products found:	Y
Petro products cleaned:	Y
Sediments found:	-
Sediments cleaned:	-
Soil affected:	Y
Soil cleaned up:	Y
Surface water cleaned:	-
VOCs found:	Y
VOCs cleaned:	Y
Cleanup other description:	-
Num. of cleanup and re-dev. jobs:	-
Past use greenspace acreage:	-
Past use residential acreage:	-
Surface Water:	-
Past use commercial acreage:	-
Past use industrial acreage:	-
Future use greenspace acreage:	-
Future use residential acreage:	-
Future use commercial acreage:	-
Future use industrial acreage:	-
Superfund Fed. landowner flag:	U
Arsenic cleaned up:	-
Cadmium cleaned up:	-
Chromium cleaned up:	-
Copper cleaned up:	-
Iron cleaned up:	-
mercury cleaned up:	-
Nickel Cleaned Up:	-
No clean up:	-
Pesticides cleaned up:	-
Selenium cleaned up:	-
SVOCs cleaned up:	-
Unknown clean up:	-
Arsenic contaminant found:	-
Cadmium contaminant found:	-
Chromium contaminant found:	-
Copper contaminant found:	-
Iron contaminant found:	-
Mercury contaminant found:	-
Nickel contaminant found:	-

Map ID
 Direction
 Distance
 Elevation

MAP FINDINGS

Site

Database(s)

EDR ID Number
 EPA ID Number

571 20TH STREET (Continued)

1016346697

No contaminant found:	-
Pesticides contaminant found:	-
Selenium contaminant found:	-
SVOCs contaminant found:	-
Unknown contaminant found:	-
Future Use: Multistory	-
Media affected Bluiding Material:	-
Media affected indoor air:	-
Building material media cleaned up:	-
Indoor air media cleaned up:	-
Unknown media cleaned up:	-
Past Use: Multistory	-
Property Description:	Auto repair, machine shop, tire shop, and residential
Below Poverty Number:	2978
Below Poverty Percent:	34.11
Meidan Income:	4586
Meidan Income Number:	5051
Meidan Income Percent:	57.85
Vacant Housing Number:	665
Vacant Housing Percent:	12.59
Unemployed Number:	576
Unemployed Percent:	6.6
Name:	571 20TH STREET
Address:	571 20TH STREET
City,State,Zip:	OAKLAND, CA 94612
Recipient Name:	Oakland, City of
Grant Type:	Assessment
Property Number:	008-0644-037
Parcel size:	0.05
Latitude:	37.81015
Longitude:	-122.2718
HCM Label:	Address Matching-House Number
Map Scale:	1:24,000
Point of Reference:	Entrance Point of a Facility or Station
Highlights:	Former Use: Auto repair, machine shop, tire shop, and residential
Datum:	World Geodetic System of 1984
Acres Property ID:	28013
IC Data Access:	-
Start Date:	-
Redev Completion Date:	-
Completed Date:	-
Acres Cleaned Up:	-
Cleanup Funding:	-
Cleanup Funding Source:	-
Assessment Funding:	-
Assessment Funding Source:	-
Redevelopment Funding:	-
Redev. Funding Source:	-
Redev. Funding Entity Name:	-
Redevelopment Start Date:	-
Assessment Funding Entity:	-
Cleanup Funding Entity:	-
Grant Type:	-
Accomplishment Type:	Supplemental Assessment
Accomplishment Count:	N
Cooperative Agreement Number:	97983401

Map ID
Direction
Distance
Elevation

MAP FINDINGS

Site

Database(s)

EDR ID Number
EPA ID Number

571 20TH STREET (Continued)

1016346697

Start Date:	7/1/2005
Ownership Entity:	Government
Completion Date:	7/1/2005
Current Owner:	Oakland Redevelopment Agency
Did Owner Change:	Y
Cleanup Required:	U
Video Available:	N
Photo Available:	N
Institutional Controls Required:	U
IC Category Proprietary Controls:	-
IC Cat. Info. Devices:	-
IC Cat. Gov. Controls:	-
IC Cat. Enforcement Permit Tools:	-
IC in place date:	-
IC in place:	U
State/tribal program date:	-
State/tribal program ID:	-
State/tribal NFA date:	-
Air cleaned:	-
Asbestos found:	Y
Asbestos cleaned:	Y
Controlled substance found:	-
Controlled substance cleaned:	-
Drinking water affected:	-
Drinking water cleaned:	-
Groundwater affected:	Y
Groundwater cleaned:	Y
Lead contaminant found:	Y
Lead cleaned up:	Y
No media affected:	-
Unknown media affected:	-
Other cleaned up:	-
Other metals found:	Y
Other metals cleaned:	Y
Other contaminants found:	-
Other contams found description:	-
PAHs found:	-
PAHs cleaned up:	-
PCBs found:	-
PCBs cleaned up:	-
Petro products found:	Y
Petro products cleaned:	Y
Sediments found:	-
Sediments cleaned:	-
Soil affected:	Y
Soil cleaned up:	Y
Surface water cleaned:	-
VOCs found:	Y
VOCs cleaned:	Y
Cleanup other description:	-
Num. of cleanup and re-dev. jobs:	-
Past use greenspace acreage:	-
Past use residential acreage:	-
Surface Water:	-
Past use commercial acreage:	-
Past use industrial acreage:	-
Future use greenspace acreage:	-

Map ID
Direction
Distance
Elevation

MAP FINDINGS

Site

Database(s)

EDR ID Number
EPA ID Number

571 20TH STREET (Continued)

1016346697

Future use residential acreage:	-
Future use commercial acreage:	-
Future use industrial acreage:	-
Superfund Fed. landowner flag:	U
Arsenic cleaned up:	-
Cadmium cleaned up:	-
Chromium cleaned up:	-
Copper cleaned up:	-
Iron cleaned up:	-
mercury cleaned up:	-
Nickel Cleaned Up:	-
No clean up:	-
Pesticides cleaned up:	-
Selenium cleaned up:	-
SVOCs cleaned up:	-
Unknown clean up:	-
Arsenic contaminant found:	-
Cadmium contaminant found:	-
Chromium contaminant found:	-
Copper contaminant found:	-
Iron contaminant found:	-
Mercury contaminant found:	-
Nickel contaminant found:	-
No contaminant found:	-
Pesticides contaminant found:	-
Selenium contaminant found:	-
SVOCs contaminant found:	-
Unknown contaminant found:	-
Future Use: Multistory	-
Media affected Bluiding Material:	-
Media affected indoor air:	-
Building material media cleaned up:	-
Indoor air media cleaned up:	-
Unknown media cleaned up:	-
Past Use: Multistory	-
Property Description:	Auto repair, machine shop, tire shop, and residential
Below Poverty Number:	2978
Below Poverty Percent:	34.11
Meidan Income:	4586
Meidan Income Number:	5051
Meidan Income Percent:	57.85
Vacant Housing Number:	665
Vacant Housing Percent:	12.59
Unemployed Number:	576
Unemployed Percent:	6.6

FINDS:

Registry ID: 110038711436

[Click Here for FRS Facility Detail Report:](#)

Environmental Interest/Information System:

US EPA Assessment, Cleanup and Redevelopment Exchange System (ACRES)
is an federal online database for Brownfields Grantees to
electronically submit data directly to EPA.

Map ID
 Direction
 Distance
 Elevation

MAP FINDINGS

Site

Database(s)

EDR ID Number
 EPA ID Number

571 20TH STREET (Continued)

1016346697

[Click this hyperlink](#) while viewing on your computer to access additional FINDS: detail in the EDR Site Report.

**BA346
 NW
 1/4-1/2
 0.442 mi.
 2332 ft.**

**1830 SAN PABLO AVENUE
 1830 SAN PABLO AVENUE
 OAKLAND, CA 94612**

**US BROWNFIELDS
 FINDS**

**1016346650
 N/A**

Site 1 of 4 in cluster BA

**Relative:
 Lower**

US BROWNFIELDS:

**Actual:
 33 ft.**

Name:	1830 SAN PABLO AVENUE
Address:	1830 SAN PABLO AVENUE
City,State,Zip:	OAKLAND, CA 94612
Recipient Name:	Oakland, City of
Grant Type:	Assessment
Property Number:	008-0642-008
Parcel size:	0.11
Latitude:	37.80835
Longitude:	-122.27181
HCM Label:	Address Matching-House Number
Map Scale:	1:24,000
Point of Reference:	Entrance Point of a Facility or Station
Highlights:	Former Use: Retail store, residential
Datum:	World Geodetic System of 1984
Acres Property ID:	27844
IC Data Access:	-
Start Date:	-
Redev Completion Date:	-
Completed Date:	-
Acres Cleaned Up:	-
Cleanup Funding:	-
Cleanup Funding Source:	-
Assessment Funding:	-
Assessment Funding Source:	-
Redevelopment Funding:	-
Redev. Funding Source:	-
Redev. Funding Entity Name:	-
Redevelopment Start Date:	-
Assessment Funding Entity:	-
Cleanup Funding Entity:	-
Grant Type:	-
Accomplishment Type:	Supplemental Assessment
Accomplishment Count:	N
Cooperative Agreement Number:	97983401
Start Date:	7/1/2005
Ownership Entity:	Government
Completion Date:	7/1/2005
Current Owner:	Oakland Redevelopment Agency
Did Owner Change:	Y
Cleanup Required:	U
Video Available:	N
Photo Available:	N
Institutional Controls Required:	U
IC Category Proprietary Controls:	-
IC Cat. Info. Devices:	-
IC Cat. Gov. Controls:	-
IC Cat. Enforcement Permit Tools:	-
IC in place date:	-

Map ID
 Direction
 Distance
 Elevation

MAP FINDINGS

Site

Database(s)

EDR ID Number
 EPA ID Number

1830 SAN PABLO AVENUE (Continued)

1016346650

IC in place:	U
State/tribal program date:	-
State/tribal program ID:	-
State/tribal NFA date:	-
Air cleaned:	-
Asbestos found:	-
Asbestos cleaned:	-
Controlled substance found:	-
Controlled substance cleaned:	-
Drinking water affected:	-
Drinking water cleaned:	-
Groundwater affected:	Y
Groundwater cleaned:	Y
Lead contaminant found:	-
Lead cleaned up:	-
No media affected:	-
Unknown media affected:	-
Other cleaned up:	-
Other metals found:	Y
Other metals cleaned:	Y
Other contaminants found:	-
Other contaminants found description:	-
PAHs found:	-
PAHs cleaned up:	-
PCBs found:	-
PCBs cleaned up:	-
Petro products found:	Y
Petro products cleaned:	Y
Sediments found:	-
Sediments cleaned:	-
Soil affected:	Y
Soil cleaned up:	Y
Surface water cleaned:	-
VOCs found:	Y
VOCs cleaned:	Y
Cleanup other description:	-
Num. of cleanup and re-dev. jobs:	-
Past use greenspace acreage:	-
Past use residential acreage:	-
Surface Water:	-
Past use commercial acreage:	-
Past use industrial acreage:	-
Future use greenspace acreage:	-
Future use residential acreage:	-
Future use commercial acreage:	-
Future use industrial acreage:	-
Superfund Fed. landowner flag:	U
Arsenic cleaned up:	-
Cadmium cleaned up:	-
Chromium cleaned up:	-
Copper cleaned up:	-
Iron cleaned up:	-
mercury cleaned up:	-
Nickel Cleaned Up:	-
No clean up:	-
Pesticides cleaned up:	-
Selenium cleaned up:	-

Map ID
 Direction
 Distance
 Elevation

MAP FINDINGS

Site

Database(s)

EDR ID Number
 EPA ID Number

1830 SAN PABLO AVENUE (Continued)

1016346650

SVOCs cleaned up:	-
Unknown clean up:	-
Arsenic contaminant found:	-
Cadmium contaminant found:	-
Chromium contaminant found:	-
Copper contaminant found:	-
Iron contaminant found:	-
Mercury contaminant found:	-
Nickel contaminant found:	-
No contaminant found:	-
Pesticides contaminant found:	-
Selenium contaminant found:	-
SVOCs contaminant found:	-
Unknown contaminant found:	-
Future Use: Multistory	-
Media affected Bluiding Material:	-
Media affected indoor air:	-
Building material media cleaned up:	-
Indoor air media cleaned up:	-
Unknown media cleaned up:	-
Past Use: Multistory	-
Property Description:	Retail store, residential
Below Poverty Number:	3258
Below Poverty Percent:	32.61
Meidan Income:	2665
Meidan Income Number:	5816
Meidan Income Percent:	58.21
Vacant Housing Number:	749
Vacant Housing Percent:	12.53
Unemployed Number:	685
Unemployed Percent:	6.86
Name:	1830 SAN PABLO AVENUE
Address:	1830 SAN PABLO AVENUE
City,State,Zip:	OAKLAND, CA 94612
Recipient Name:	Oakland, City of
Grant Type:	Assessment
Property Number:	008-0642-008
Parcel size:	0.11
Latitude:	37.80835
Longitude:	-122.27181
HCM Label:	Address Matching-House Number
Map Scale:	1:24,000
Point of Reference:	Entrance Point of a Facility or Station
Highlights:	Former Use: Retail store, residential
Datum:	World Geodetic System of 1984
Acres Property ID:	27844
IC Data Access:	-
Start Date:	-
Redev Completion Date:	-
Completed Date:	-
Acres Cleaned Up:	-
Cleanup Funding:	-
Cleanup Funding Source:	-
Assessment Funding:	3773.58
Assessment Funding Source:	-
Redevelopment Funding:	-

Map ID
Direction
Distance
Elevation

MAP FINDINGS

Site

Database(s)

EDR ID Number
EPA ID Number

1830 SAN PABLO AVENUE (Continued)

1016346650

Redev. Funding Source:	-
Redev. Funding Entity Name:	-
Redevelopment Start Date:	-
Assessment Funding Entity:	US EPA - Brownfields Assessment Cooperative Agreement
Cleanup Funding Entity:	-
Grant Type:	-
Accomplishment Type:	Phase II Environmental Assessment
Accomplishment Count:	Y
Cooperative Agreement Number:	97983401
Start Date:	7/1/2005
Ownership Entity:	Government
Completion Date:	7/1/2005
Current Owner:	Oakland Redevelopment Agency
Did Owner Change:	Y
Cleanup Required:	U
Video Available:	N
Photo Available:	N
Institutional Controls Required:	U
IC Category Proprietary Controls:	-
IC Cat. Info. Devices:	-
IC Cat. Gov. Controls:	-
IC Cat. Enforcement Permit Tools:	-
IC in place date:	-
IC in place:	U
State/tribal program date:	-
State/tribal program ID:	-
State/tribal NFA date:	-
Air cleaned:	-
Asbestos found:	-
Asbestos cleaned:	-
Controlled substance found:	-
Controlled substance cleaned:	-
Drinking water affected:	-
Drinking water cleaned:	-
Groundwater affected:	Y
Groundwater cleaned:	Y
Lead contaminant found:	-
Lead cleaned up:	-
No media affected:	-
Unknown media affected:	-
Other cleaned up:	-
Other metals found:	Y
Other metals cleaned:	Y
Other contaminants found:	-
Other contams found description:	-
PAHs found:	-
PAHs cleaned up:	-
PCBs found:	-
PCBs cleaned up:	-
Petro products found:	Y
Petro products cleaned:	Y
Sediments found:	-
Sediments cleaned:	-
Soil affected:	Y
Soil cleaned up:	Y
Surface water cleaned:	-
VOCs found:	Y

Map ID
 Direction
 Distance
 Elevation

MAP FINDINGS

Site

Database(s)

EDR ID Number
 EPA ID Number

1830 SAN PABLO AVENUE (Continued)

1016346650

VOCs cleaned:	Y
Cleanup other description:	-
Num. of cleanup and re-dev. jobs:	-
Past use greenspace acreage:	-
Past use residential acreage:	-
Surface Water:	-
Past use commercial acreage:	-
Past use industrial acreage:	-
Future use greenspace acreage:	-
Future use residential acreage:	-
Future use commercial acreage:	-
Future use industrial acreage:	-
Superfund Fed. landowner flag:	U
Arsenic cleaned up:	-
Cadmium cleaned up:	-
Chromium cleaned up:	-
Copper cleaned up:	-
Iron cleaned up:	-
mercury cleaned up:	-
Nickel Cleaned Up:	-
No clean up:	-
Pesticides cleaned up:	-
Selenium cleaned up:	-
SVOCs cleaned up:	-
Unknown clean up:	-
Arsenic contaminant found:	-
Cadmium contaminant found:	-
Chromium contaminant found:	-
Copper contaminant found:	-
Iron contaminant found:	-
Mercury contaminant found:	-
Nickel contaminant found:	-
No contaminant found:	-
Pesticides contaminant found:	-
Selenium contaminant found:	-
SVOCs contaminant found:	-
Unknown contaminant found:	-
Future Use: Multistory	-
Media affected Bluiding Material:	-
Media affected indoor air:	-
Building material media cleaned up:	-
Indoor air media cleaned up:	-
Unknown media cleaned up:	-
Past Use: Multistory	-
Property Description:	Retail store, residential
Below Poverty Number:	3258
Below Poverty Percent:	32.61
Meidan Income:	2665
Meidan Income Number:	5816
Meidan Income Percent:	58.21
Vacant Housing Number:	749
Vacant Housing Percent:	12.53
Unemployed Number:	685
Unemployed Percent:	6.86
Name:	1830 SAN PABLO AVENUE
Address:	1830 SAN PABLO AVENUE

Map ID
Direction
Distance
Elevation

MAP FINDINGS

Site

Database(s)

EDR ID Number
EPA ID Number

1830 SAN PABLO AVENUE (Continued)

1016346650

City,State,Zip: OAKLAND, CA 94612
Recipient Name: Oakland, City of
Grant Type: Assessment
Property Number: 008-0642-008
Parcel size: 0.11
Latitude: 37.80835
Longitude: -122.27181
HCM Label: Address Matching-House Number
Map Scale: 1:24,000
Point of Reference: Entrance Point of a Facility or Station
Highlights: Former Use: Retail store, residential
Datum: World Geodetic System of 1984
Acres Property ID: 27844
IC Data Access: -
Start Date: -
Redev Completion Date: -
Completed Date: -
Acres Cleaned Up: -
Cleanup Funding: -
Cleanup Funding Source: -
Assessment Funding: -
Assessment Funding Source: -
Redevelopment Funding: -
Redev. Funding Source: -
Redev. Funding Entity Name: -
Redevelopment Start Date: -
Assessment Funding Entity: -
Cleanup Funding Entity: -
Grant Type: -
Accomplishment Type: -
Accomplishment Count: -
Cooperative Agreement Number: 97983401
Start Date: -
Ownership Entity: Government
Completion Date: -
Current Owner: Oakland Redevelopment Agency
Did Owner Change: Y
Cleanup Required: U
Video Available: N
Photo Available: N
Institutional Controls Required: U
IC Category Proprietary Controls: -
IC Cat. Info. Devices: -
IC Cat. Gov. Controls: -
IC Cat. Enforcement Permit Tools: -
IC in place date: -
IC in place: U
State/tribal program date: -
State/tribal program ID: -
State/tribal NFA date: -
Air cleaned: -
Asbestos found: -
Asbestos cleaned: -
Controlled substance found: -
Controlled substance cleaned: -
Drinking water affected: -
Drinking water cleaned: -

Map ID
Direction
Distance
Elevation

MAP FINDINGS

Site

Database(s)

EDR ID Number
EPA ID Number

1830 SAN PABLO AVENUE (Continued)

1016346650

Groundwater affected:	Y
Groundwater cleaned:	Y
Lead contaminant found:	-
Lead cleaned up:	-
No media affected:	-
Unknown media affected:	-
Other cleaned up:	-
Other metals found:	Y
Other metals cleaned:	Y
Other contaminants found:	-
Other contams found description:	-
PAHs found:	-
PAHs cleaned up:	-
PCBs found:	-
PCBs cleaned up:	-
Petro products found:	Y
Petro products cleaned:	Y
Sediments found:	-
Sediments cleaned:	-
Soil affected:	Y
Soil cleaned up:	Y
Surface water cleaned:	-
VOCs found:	Y
VOCs cleaned:	Y
Cleanup other description:	-
Num. of cleanup and re-dev. jobs:	-
Past use greenspace acreage:	-
Past use residential acreage:	-
Surface Water:	-
Past use commercial acreage:	-
Past use industrial acreage:	-
Future use greenspace acreage:	-
Future use residential acreage:	-
Future use commercial acreage:	-
Future use industrial acreage:	-
Superfund Fed. landowner flag:	U
Arsenic cleaned up:	-
Cadmium cleaned up:	-
Chromium cleaned up:	-
Copper cleaned up:	-
Iron cleaned up:	-
mercury cleaned up:	-
Nickel Cleaned Up:	-
No clean up:	-
Pesticides cleaned up:	-
Selenium cleaned up:	-
SVOCs cleaned up:	-
Unknown clean up:	-
Arsenic contaminant found:	-
Cadmium contaminant found:	-
Chromium contaminant found:	-
Copper contaminant found:	-
Iron contaminant found:	-
Mercury contaminant found:	-
Nickel contaminant found:	-
No contaminant found:	-
Pesticides contaminant found:	-

Map ID
 Direction
 Distance
 Elevation

MAP FINDINGS

Site

Database(s)

EDR ID Number
 EPA ID Number

1830 SAN PABLO AVENUE (Continued)

1016346650

Selenium contaminant found: -
 SVOCs contaminant found: -
 Unknown contaminant found: -
 Future Use: Multistory -
 Media affected Bluiding Material: -
 Media affected indoor air: -
 Building material media cleaned up: -
 Indoor air media cleaned up: -
 Unknown media cleaned up: -
 Past Use: Multistory -
 Property Description: Retail store, residential
 Below Poverty Number: 3258
 Below Poverty Percent: 32.61
 Meidan Income: 2665
 Meidan Income Number: 5816
 Meidan Income Percent: 58.21
 Vacant Housing Number: 749
 Vacant Housing Percent: 12.53
 Unemployed Number: 685
 Unemployed Percent: 6.86

FINDS:

Registry ID: 110038710945

Click Here for FRS Facility Detail Report:

Environmental Interest/Information System:

US EPA Assessment, Cleanup and Redevelopment Exchange System (ACRES) is an federal online database for Brownfields Grantees to electronically submit data directly to EPA.

[Click this hyperlink](#) while viewing on your computer to access additional FINDS: detail in the EDR Site Report.

347
 WSW
 1/4-1/2
 0.442 mi.
 2332 ft.

**CITY OF OAKLAND PARKING LOT
 910 BROADWAY
 OAKLAND, CA 94607**

**CPS-SLIC
 Alameda County CS
 CERS**

**S107735741
 N/A**

**Relative:
 Higher
 Actual:
 40 ft.**

CPS-SLIC:
 Name: CITY OF OAKLAND PARKING LOT
 Address: 910 BROADWAY
 City,State,Zip: OAKLAND, CA 94607
 Region: STATE
Facility Status: Completed - Case Closed
 Status Date: 04/13/2000
 Global Id: T06019758386
 Lead Agency: ALAMEDA COUNTY LOP
 Lead Agency Case Number: RO0002673
 Latitude: 37.8010189173918
 Longitude: -122.272478342056
 Case Type: Cleanup Program Site
 Case Worker: Not reported
 Local Agency: Not reported
 RB Case Number: NA
 File Location: All Files are on GeoTracker or in the Local Agency Database
 Potential Media Affected: Under Investigation
 Potential Contaminants of Concern: Not reported

Map ID
Direction
Distance
Elevation

MAP FINDINGS

Site

Database(s)

EDR ID Number
EPA ID Number

CITY OF OAKLAND PARKING LOT (Continued)

S107735741

Site History: Not reported

[Click here to access the California GeoTracker records for this facility:](#)

Name: CITY OF OAKLAND PARKING LOT
Address: 910 BROADWAY
City,State,Zip: OAKLAND, CA 94607
Region: STATE
Facility Status: Completed - Case Closed
Status Date: 10/20/2016
Global Id: T06019705750
Lead Agency: ALAMEDA COUNTY LOP
Lead Agency Case Number: RO0002914
Latitude: 37.800928255328
Longitude: -122.273056082174
Case Type: Cleanup Program Site
Case Worker: KEN
Local Agency: ALAMEDA COUNTY LOP
RB Case Number: NA
File Location: All Files are on GeoTracker or in the Local Agency Database
Potential Media Affected: Other Groundwater (uses other than drinking water)
Potential Contaminants of Concern: Total Petroleum Hydrocarbons (TPH)
Site History: The site is currently developed as a 5-story hotel having a slab-on-grade foundation. At the time this case was opened, the property was owned by Oakland Garden Hotel LLC. The property, a former parking lot, had recently been transferred from the Redevelopment Agency of the City of Oakland following closure of the Alameda County Department of Environmental Health (ACDEH) Spills, Leaks, Investigation and Cleanup (SLIC) Program case RO0002673, STID 5803 and GeoTracker Global ID T0601975838, for the subject site. Residual petroleum hydrocarbon (PH) contamination was encountered along the sidewalk area along Ninth Street during excavation activities for the hotel foundation. The residual PH concentrations exceeded the case closure concentrations reported for RO0002673, closed on April 13, 2000. PH contaminated soil was excavated and the hotel constructed. However, the case had not been closed. ACDEHs review of the case file determined the case met all General Criteria of the State Water Resources Control Boards (SWRCBs) Low Threat Underground Storage Tank Case Closure Policy (LTCP) and two of the three Media Specific LTCP Criteria (Groundwater and Direct Contact and Outdoor Air Criteria). It was unclear to ACDEH if the site met the LTCP Media Specific Criteria for Vapor Intrusion to Indoor Air (VI-IA). Therefore, in a letter dated May 20, 2016, ACDEH requested the collection and analysis of indoor air samples in order to satisfy the VI-IA criteria. The findings of the vapor intrusion study, presented in a report dated June 8, 2016, demonstrated concentrations of PHs were below the laboratory reporting limits for the indoor air samples, thus satisfying the LTCP VI-IA Criteria.

[Click here to access the California GeoTracker records for this facility:](#)

Alameda County CS:

Name: CITY OF OAKLAND PARKING LOT
Address: 910 BROADWAY
City,State,Zip: OAKLAND, CA 94607
Status: Leak Confirmation
Record Id: RO0002673

Map ID
Direction
Distance
Elevation

MAP FINDINGS

Site

Database(s)

EDR ID Number
EPA ID Number

CITY OF OAKLAND PARKING LOT (Continued)

S107735741

PE: 5502
Facility Status: Leak Confirmation
Latitude: Not reported
Longitude: Not reported

Name: CITY OF OAKLAND PARKING LOT
Address: 910 BROADWAY
City,State,Zip: OAKLAND, CA 94607
Status: Case Closed
Record Id: RO0002673
PE: 5502
Facility Status: Case Closed
Latitude: Not reported
Longitude: Not reported

Name: CITY OF OAKLAND PARKING LOT
Address: 910 BROADWAY
City,State,Zip: OAKLAND, CA 94607
Status: Leak Confirmation
Record Id: RO0002914
PE: 5502
Facility Status: Leak Confirmation
Latitude: Not reported
Longitude: Not reported

Name: CITY OF OAKLAND PARKING LOT
Address: 910 BROADWAY
City,State,Zip: OAKLAND, CA 94607
Status: Pollution Characterization
Record Id: RO0002914
PE: 5502
Facility Status: Pollution Charaterization
Latitude: Not reported
Longitude: Not reported

Name: CITY OF OAKLAND PARKING LOT
Address: 910 BROADWAY
City,State,Zip: OAKLAND, CA 94607
Status: Case Closed
Record Id: RO0002914
PE: 5502
Facility Status: Case Closed
Latitude: Not reported
Longitude: Not reported

CERS:
Name: CITY OF OAKLAND PARKING LOT
Address: 910 BROADWAY
City,State,Zip: OAKLAND, CA 94607
Site ID: 196318
CERS ID: T06019705750
CERS Description: Cleanup Program Site

Affiliation:
Affiliation Type Desc: Local Agency Caseworker
Entity Name: KEITH NOWELL - ALAMEDA COUNTY LOP
Entity Title: Not reported

Map ID
 Direction
 Distance
 Elevation

MAP FINDINGS

Site

Database(s)

EDR ID Number
 EPA ID Number

CITY OF OAKLAND PARKING LOT (Continued)

S107735741

Affiliation Address: 1131 Harbor Bay Parkway
 Affiliation City: ALAMEDA
 Affiliation State: CA
 Affiliation Country: Not reported
 Affiliation Zip: Not reported
 Affiliation Phone: 5105676764,

Name: CITY OF OAKLAND PARKING LOT
 Address: 910 BROADWAY
 City,State,Zip: OAKLAND, CA 94607
 Site ID: 196318
 CERS ID: T06019758386
 CERS Description: Cleanup Program Site

Affiliation:
 Affiliation Type Desc: Local Agency Caseworker
 Entity Name: KEITH NOWELL - ALAMEDA COUNTY LOP
 Entity Title: Not reported
 Affiliation Address: 1131 Harbor Bay Parkway
 Affiliation City: ALAMEDA
 Affiliation State: CA
 Affiliation Country: Not reported
 Affiliation Zip: Not reported
 Affiliation Phone: 5105676764,

AV348
 NW
 1/4-1/2
 0.443 mi.
 2337 ft.

608 WILLIAM STREET
608 WILLIAM STREET
OAKLAND, CA 94612
Site 25 of 28 in cluster AV

US BROWNFIELDS 1016346775
FINDS N/A

Relative:
Lower
Actual:
28 ft.

US BROWNFIELDS:
 Name: 608 WILLIAM STREET
 Address: 608 WILLIAM STREET
 City,State,Zip: OAKLAND, CA 94612
 Recipient Name: Oakland, City of
 Grant Type: Assessment
 Property Number: 008-0644-019
 Parcel size: 0.06
 Latitude: 37.81015
 Longitude: -122.2718
 HCM Label: Address Matching-House Number
 Map Scale: 1:24,000
 Point of Reference: Entrance Point of a Facility or Station
 Highlights: Former Use: Residential
 Datum: World Geodetic System of 1984
 Acres Property ID: 28084
 IC Data Access: -
 Start Date: -
 Redev Completion Date: -
 Completed Date: -
 Acres Cleaned Up: -
 Cleanup Funding: -
 Cleanup Funding Source: -
 Assessment Funding: -
 Assessment Funding Source: -

Map ID
Direction
Distance
Elevation

MAP FINDINGS

Site

Database(s)

EDR ID Number
EPA ID Number

608 WILLIAM STREET (Continued)

1016346775

Redevelopment Funding:	-
Redev. Funding Source:	-
Redev. Funding Entity Name:	-
Redevelopment Start Date:	-
Assessment Funding Entity:	-
Cleanup Funding Entity:	-
Grant Type:	-
Accomplishment Type:	-
Accomplishment Count:	-
Cooperative Agreement Number:	97983401
Start Date:	-
Ownership Entity:	Government
Completion Date:	-
Current Owner:	Oakland Redevelopment Agency
Did Owner Change:	Y
Cleanup Required:	U
Video Available:	N
Photo Available:	N
Institutional Controls Required:	U
IC Category Proprietary Controls:	-
IC Cat. Info. Devices:	-
IC Cat. Gov. Controls:	-
IC Cat. Enforcement Permit Tools:	-
IC in place date:	-
IC in place:	U
State/tribal program date:	-
State/tribal program ID:	-
State/tribal NFA date:	-
Air cleaned:	-
Asbestos found:	-
Asbestos cleaned:	-
Controlled substance found:	-
Controlled substance cleaned:	-
Drinking water affected:	-
Drinking water cleaned:	-
Groundwater affected:	Y
Groundwater cleaned:	Y
Lead contaminant found:	-
Lead cleaned up:	-
No media affected:	-
Unknown media affected:	-
Other cleaned up:	-
Other metals found:	-
Other metals cleaned:	-
Other contaminants found:	-
Other contams found description:	-
PAHs found:	-
PAHs cleaned up:	-
PCBs found:	-
PCBs cleaned up:	-
Petro products found:	-
Petro products cleaned:	-
Sediments found:	-
Sediments cleaned:	-
Soil affected:	-
Soil cleaned up:	-
Surface water cleaned:	-

Map ID
 Direction
 Distance
 Elevation

MAP FINDINGS

Site

Database(s)

EDR ID Number
 EPA ID Number

608 WILLIAM STREET (Continued)

1016346775

VOCs found:	Y
VOCs cleaned:	Y
Cleanup other description:	-
Num. of cleanup and re-dev. jobs:	-
Past use greenspace acreage:	-
Past use residential acreage:	-
Surface Water:	-
Past use commercial acreage:	-
Past use industrial acreage:	-
Future use greenspace acreage:	-
Future use residential acreage:	-
Future use commercial acreage:	-
Future use industrial acreage:	-
Superfund Fed. landowner flag:	U
Arsenic cleaned up:	-
Cadmium cleaned up:	-
Chromium cleaned up:	-
Copper cleaned up:	-
Iron cleaned up:	-
mercury cleaned up:	-
Nickel Cleaned Up:	-
No clean up:	-
Pesticides cleaned up:	-
Selenium cleaned up:	-
SVOCs cleaned up:	-
Unknown clean up:	-
Arsenic contaminant found:	-
Cadmium contaminant found:	-
Chromium contaminant found:	-
Copper contaminant found:	-
Iron contaminant found:	-
Mercury contaminant found:	-
Nickel contaminant found:	-
No contaminant found:	-
Pesticides contaminant found:	-
Selenium contaminant found:	-
SVOCs contaminant found:	-
Unknown contaminant found:	-
Future Use: Multistory	-
Media affected Bluiding Material:	-
Media affected indoor air:	-
Building material media cleaned up:	-
Indoor air media cleaned up:	-
Unknown media cleaned up:	-
Past Use: Multistory	-
Property Description:	Residential
Below Poverty Number:	3182
Below Poverty Percent:	33.67
Meidan Income:	2773
Meidan Income Number:	5629
Meidan Income Percent:	59.57
Vacant Housing Number:	689
Vacant Housing Percent:	12.48
Unemployed Number:	696
Unemployed Percent:	7.37

Name: 608 WILLIAM STREET

Map ID
Direction
Distance
Elevation

MAP FINDINGS

Site

Database(s)

EDR ID Number
EPA ID Number

608 WILLIAM STREET (Continued)

1016346775

Address: 608 WILLIAM STREET
City,State,Zip: OAKLAND, CA 94612
Recipient Name: Oakland, City of
Grant Type: Assessment
Property Number: 008-0644-019
Parcel size: 0.06
Latitude: 37.81015
Longitude: -122.2718
HCM Label: Address Matching-House Number
Map Scale: 1:24,000
Point of Reference: Entrance Point of a Facility or Station
Highlights: Former Use: Residential
Datum: World Geodetic System of 1984
Acres Property ID: 28084
IC Data Access: -
Start Date: -
Redev Completion Date: -
Completed Date: -
Acres Cleaned Up: -
Cleanup Funding: -
Cleanup Funding Source: -
Assessment Funding: 3773.58
Assessment Funding Source: -
Redevelopment Funding: -
Redev. Funding Source: -
Redev. Funding Entity Name: -
Redevelopment Start Date: -
Assessment Funding Entity: US EPA - Brownfields Assessment Cooperative Agreement
Cleanup Funding Entity: -
Grant Type: -
Accomplishment Type: Phase II Environmental Assessment
Accomplishment Count: Y
Cooperative Agreement Number: 97983401
Start Date: 7/1/2005
Ownership Entity: Government
Completion Date: 7/1/2005
Current Owner: Oakland Redevelopment Agency
Did Owner Change: Y
Cleanup Required: U
Video Available: N
Photo Available: N
Institutional Controls Required: U
IC Category Proprietary Controls: -
IC Cat. Info. Devices: -
IC Cat. Gov. Controls: -
IC Cat. Enforcement Permit Tools: -
IC in place date: -
IC in place: U
State/tribal program date: -
State/tribal program ID: -
State/tribal NFA date: -
Air cleaned: -
Asbestos found: -
Asbestos cleaned: -
Controlled substance found: -
Controlled substance cleaned: -
Drinking water affected: -

Map ID
 Direction
 Distance
 Elevation

MAP FINDINGS

Site

Database(s)

EDR ID Number
 EPA ID Number

608 WILLIAM STREET (Continued)

1016346775

Drinking water cleaned:	-
Groundwater affected:	Y
Groundwater cleaned:	Y
Lead contaminant found:	-
Lead cleaned up:	-
No media affected:	-
Unknown media affected:	-
Other cleaned up:	-
Other metals found:	-
Other metals cleaned:	-
Other contaminants found:	-
Other contams found description:	-
PAHs found:	-
PAHs cleaned up:	-
PCBs found:	-
PCBs cleaned up:	-
Petro products found:	-
Petro products cleaned:	-
Sediments found:	-
Sediments cleaned:	-
Soil affected:	-
Soil cleaned up:	-
Surface water cleaned:	-
VOCs found:	Y
VOCs cleaned:	Y
Cleanup other description:	-
Num. of cleanup and re-dev. jobs:	-
Past use greenspace acreage:	-
Past use residential acreage:	-
Surface Water:	-
Past use commercial acreage:	-
Past use industrial acreage:	-
Future use greenspace acreage:	-
Future use residential acreage:	-
Future use commercial acreage:	-
Future use industrial acreage:	-
Superfund Fed. landowner flag:	U
Arsenic cleaned up:	-
Cadmium cleaned up:	-
Chromium cleaned up:	-
Copper cleaned up:	-
Iron cleaned up:	-
mercury cleaned up:	-
Nickel Cleaned Up:	-
No clean up:	-
Pesticides cleaned up:	-
Selenium cleaned up:	-
SVOCs cleaned up:	-
Unknown clean up:	-
Arsenic contaminant found:	-
Cadmium contaminant found:	-
Chromium contaminant found:	-
Copper contaminant found:	-
Iron contaminant found:	-
Mercury contaminant found:	-
Nickel contaminant found:	-
No contaminant found:	-

Map ID
Direction
Distance
Elevation

MAP FINDINGS

Site

Database(s)

EDR ID Number
EPA ID Number

608 WILLIAM STREET (Continued)

1016346775

Pesticides contaminant found:	-
Selenium contaminant found:	-
SVOCs contaminant found:	-
Unknown contaminant found:	-
Future Use: Multistory	-
Media affected Bluiding Material:	-
Media affected indoor air:	-
Building material media cleaned up:	-
Indoor air media cleaned up:	-
Unknown media cleaned up:	-
Past Use: Multistory	-
Property Description:	Residential
Below Poverty Number:	3182
Below Poverty Percent:	33.67
Meidan Income:	2773
Meidan Income Number:	5629
Meidan Income Percent:	59.57
Vacant Housing Number:	689
Vacant Housing Percent:	12.48
Unemployed Number:	696
Unemployed Percent:	7.37
Name:	608 WILLIAM STREET
Address:	608 WILLIAM STREET
City,State,Zip:	OAKLAND, CA 94612
Recipient Name:	Oakland, City of
Grant Type:	Assessment
Property Number:	008-0644-019
Parcel size:	0.06
Latitude:	37.81015
Longitude:	-122.2718
HCM Label:	Address Matching-House Number
Map Scale:	1:24,000
Point of Reference:	Entrance Point of a Facility or Station
Highlights:	Former Use: Residential
Datum:	World Geodetic System of 1984
Acres Property ID:	28084
IC Data Access:	-
Start Date:	-
Redev Completion Date:	-
Completed Date:	-
Acres Cleaned Up:	-
Cleanup Funding:	-
Cleanup Funding Source:	-
Assessment Funding:	-
Assessment Funding Source:	-
Redevelopment Funding:	-
Redev. Funding Source:	-
Redev. Funding Entity Name:	-
Redevelopment Start Date:	-
Assessment Funding Entity:	-
Cleanup Funding Entity:	-
Grant Type:	-
Accomplishment Type:	Supplemental Assessment
Accomplishment Count:	N
Cooperative Agreement Number:	97983401
Start Date:	7/1/2005

Map ID
Direction
Distance
Elevation

MAP FINDINGS

Site

Database(s)

EDR ID Number
EPA ID Number

608 WILLIAM STREET (Continued)

1016346775

Ownership Entity:	Government
Completion Date:	7/1/2005
Current Owner:	Oakland Redevelopment Agency
Did Owner Change:	Y
Cleanup Required:	U
Video Available:	N
Photo Available:	N
Institutional Controls Required:	U
IC Category Proprietary Controls:	-
IC Cat. Info. Devices:	-
IC Cat. Gov. Controls:	-
IC Cat. Enforcement Permit Tools:	-
IC in place date:	-
IC in place:	U
State/tribal program date:	-
State/tribal program ID:	-
State/tribal NFA date:	-
Air cleaned:	-
Asbestos found:	-
Asbestos cleaned:	-
Controlled substance found:	-
Controlled substance cleaned:	-
Drinking water affected:	-
Drinking water cleaned:	-
Groundwater affected:	Y
Groundwater cleaned:	Y
Lead contaminant found:	-
Lead cleaned up:	-
No media affected:	-
Unknown media affected:	-
Other cleaned up:	-
Other metals found:	-
Other metals cleaned:	-
Other contaminants found:	-
Other contams found description:	-
PAHs found:	-
PAHs cleaned up:	-
PCBs found:	-
PCBs cleaned up:	-
Petro products found:	-
Petro products cleaned:	-
Sediments found:	-
Sediments cleaned:	-
Soil affected:	-
Soil cleaned up:	-
Surface water cleaned:	-
VOCs found:	Y
VOCs cleaned:	Y
Cleanup other description:	-
Num. of cleanup and re-dev. jobs:	-
Past use greenspace acreage:	-
Past use residential acreage:	-
Surface Water:	-
Past use commercial acreage:	-
Past use industrial acreage:	-
Future use greenspace acreage:	-
Future use residential acreage:	-

Map ID
 Direction
 Distance
 Elevation

MAP FINDINGS

Site

Database(s)

EDR ID Number
 EPA ID Number

608 WILLIAM STREET (Continued)

1016346775

Future use commercial acreage:	-
Future use industrial acreage:	-
Superfund Fed. landowner flag:	U
Arsenic cleaned up:	-
Cadmium cleaned up:	-
Chromium cleaned up:	-
Copper cleaned up:	-
Iron cleaned up:	-
mercury cleaned up:	-
Nickel Cleaned Up:	-
No clean up:	-
Pesticides cleaned up:	-
Selenium cleaned up:	-
SVOCs cleaned up:	-
Unknown clean up:	-
Arsenic contaminant found:	-
Cadmium contaminant found:	-
Chromium contaminant found:	-
Copper contaminant found:	-
Iron contaminant found:	-
Mercury contaminant found:	-
Nickel contaminant found:	-
No contaminant found:	-
Pesticides contaminant found:	-
Selenium contaminant found:	-
SVOCs contaminant found:	-
Unknown contaminant found:	-
Future Use: Multistory	-
Media affected Bluiding Material:	-
Media affected indoor air:	-
Building material media cleaned up:	-
Indoor air media cleaned up:	-
Unknown media cleaned up:	-
Past Use: Multistory	-
Property Description:	Residential
Below Poverty Number:	3182
Below Poverty Percent:	33.67
Meidan Income:	2773
Meidan Income Number:	5629
Meidan Income Percent:	59.57
Vacant Housing Number:	689
Vacant Housing Percent:	12.48
Unemployed Number:	696
Unemployed Percent:	7.37

FINDS:

Registry ID: 110038712319

[Click Here for FRS Facility Detail Report:](#)

Environmental Interest/Information System:

US EPA Assessment, Cleanup and Redevelopment Exchange System (ACRES) is an federal online database for Brownfields Grantees to electronically submit data directly to EPA.

[Click this hyperlink](#) while viewing on your computer to access additional FINDS: detail in the EDR Site Report.

Map ID
 Direction
 Distance
 Elevation

MAP FINDINGS

Site

Database(s)

EDR ID Number
 EPA ID Number

AV349
NW
1/4-1/2
0.443 mi.
2341 ft.

610 WILLIAM STREET
610 WILLIAM STREET
OAKLAND, CA 94612
Site 26 of 28 in cluster AV

US BROWNFIELDS **1016346776**
FINDS **N/A**

Relative:
Lower
Actual:
28 ft.

US BROWNFIELDS:
 Name: 610 WILLIAM STREET
 Address: 610 WILLIAM STREET
 City,State,Zip: OAKLAND, CA 94612
 Recipient Name: Oakland, City of
 Grant Type: Assessment
 Property Number: 008-0644-020
 Parcel size: 0.05
 Latitude: 37.8093139
 Longitude: -122.27204
 HCM Label: Address Matching-House Number
 Map Scale: 1:24,000
 Point of Reference: Entrance Point of a Facility or Station
 Highlights: Former Use: Residential
 Datum: World Geodetic System of 1984
 Acres Property ID: 28085
 IC Data Access: -
 Start Date: -
 Redev Completion Date: -
 Completed Date: -
 Acres Cleaned Up: -
 Cleanup Funding: -
 Cleanup Funding Source: -
 Assessment Funding: 3773.58
 Assessment Funding Source: -
 Redevelopment Funding: -
 Redev. Funding Source: -
 Redev. Funding Entity Name: -
 Redevelopment Start Date: -
 Assessment Funding Entity: US EPA - Brownfields Assessment Cooperative Agreement
 Cleanup Funding Entity: -
 Grant Type: -
 Accomplishment Type: Phase II Environmental Assessment
 Accomplishment Count: Y
 Cooperative Agreement Number: 97983401
 Start Date: 7/1/2005
 Ownership Entity: Private
 Completion Date: 7/1/2005
 Current Owner: Isadore Feldstein
 Did Owner Change: Y
 Cleanup Required: U
 Video Available: N
 Photo Available: N
 Institutional Controls Required: U
 IC Category Proprietary Controls: -
 IC Cat. Info. Devices: -
 IC Cat. Gov. Controls: -
 IC Cat. Enforcement Permit Tools: -
 IC in place date: -
 IC in place: U
 State/tribal program date: -
 State/tribal program ID: -
 State/tribal NFA date: -

Map ID
 Direction
 Distance
 Elevation

MAP FINDINGS

Site

Database(s)

EDR ID Number
 EPA ID Number

610 WILLIAM STREET (Continued)

1016346776

Air cleaned:	-
Asbestos found:	-
Asbestos cleaned:	-
Controlled substance found:	-
Controlled substance cleaned:	-
Drinking water affected:	-
Drinking water cleaned:	-
Groundwater affected:	Y
Groundwater cleaned:	Y
Lead contaminant found:	-
Lead cleaned up:	-
No media affected:	-
Unknown media affected:	-
Other cleaned up:	-
Other metals found:	-
Other metals cleaned:	-
Other contaminants found:	-
Other contams found description:	-
PAHs found:	-
PAHs cleaned up:	-
PCBs found:	-
PCBs cleaned up:	-
Petro products found:	-
Petro products cleaned:	-
Sediments found:	-
Sediments cleaned:	-
Soil affected:	-
Soil cleaned up:	-
Surface water cleaned:	-
VOCs found:	Y
VOCs cleaned:	Y
Cleanup other description:	-
Num. of cleanup and re-dev. jobs:	-
Past use greenspace acreage:	-
Past use residential acreage:	-
Surface Water:	-
Past use commercial acreage:	-
Past use industrial acreage:	-
Future use greenspace acreage:	-
Future use residential acreage:	-
Future use commercial acreage:	-
Future use industrial acreage:	-
Superfund Fed. landowner flag:	U
Arsenic cleaned up:	-
Cadmium cleaned up:	-
Chromium cleaned up:	-
Copper cleaned up:	-
Iron cleaned up:	-
mercury cleaned up:	-
Nickel Cleaned Up:	-
No clean up:	-
Pesticides cleaned up:	-
Selenium cleaned up:	-
SVOCs cleaned up:	-
Unknown clean up:	-
Arsenic contaminant found:	-
Cadmium contaminant found:	-

Map ID
 Direction
 Distance
 Elevation

MAP FINDINGS

Site

Database(s)

EDR ID Number
 EPA ID Number

610 WILLIAM STREET (Continued)

1016346776

Chromium contaminant found:	-
Copper contaminant found:	-
Iron contaminant found:	-
Mercury contaminant found:	-
Nickel contaminant found:	-
No contaminant found:	-
Pesticides contaminant found:	-
Selenium contaminant found:	-
SVOCs contaminant found:	-
Unknown contaminant found:	-
Future Use: Multistory	-
Media affected Bluiding Material:	-
Media affected indoor air:	-
Building material media cleaned up:	-
Indoor air media cleaned up:	-
Unknown media cleaned up:	-
Past Use: Multistory	-
Property Description:	Residential
Below Poverty Number:	3178
Below Poverty Percent:	33.88
Meidan Income:	2881
Meidan Income Number:	5610
Meidan Income Percent:	59.8
Vacant Housing Number:	677
Vacant Housing Percent:	12.42
Unemployed Number:	693
Unemployed Percent:	7.39
Name:	610 WILLIAM STREET
Address:	610 WILLIAM STREET
City,State,Zip:	OAKLAND, CA 94612
Recipient Name:	Oakland, City of
Grant Type:	Assessment
Property Number:	008-0644-020
Parcel size:	0.05
Latitude:	37.8093139
Longitude:	-122.27204
HCM Label:	Address Matching-House Number
Map Scale:	1:24,000
Point of Reference:	Entrance Point of a Facility or Station
Highlights:	Former Use: Residential
Datum:	World Geodetic System of 1984
Acres Property ID:	28085
IC Data Access:	-
Start Date:	-
Redev Completion Date:	-
Completed Date:	-
Acres Cleaned Up:	-
Cleanup Funding:	-
Cleanup Funding Source:	-
Assessment Funding:	-
Assessment Funding Source:	-
Redevelopment Funding:	-
Redev. Funding Source:	-
Redev. Funding Entity Name:	-
Redevelopment Start Date:	-
Assessment Funding Entity:	-

Map ID
Direction
Distance
Elevation

MAP FINDINGS

Site

Database(s)

EDR ID Number
EPA ID Number

610 WILLIAM STREET (Continued)

1016346776

Cleanup Funding Entity:	-
Grant Type:	-
Accomplishment Type:	Supplemental Assessment
Accomplishment Count:	N
Cooperative Agreement Number:	97983401
Start Date:	7/1/2005
Ownership Entity:	Private
Completion Date:	7/1/2005
Current Owner:	Isadore Feldstein
Did Owner Change:	Y
Cleanup Required:	U
Video Available:	N
Photo Available:	N
Institutional Controls Required:	U
IC Category Proprietary Controls:	-
IC Cat. Info. Devices:	-
IC Cat. Gov. Controls:	-
IC Cat. Enforcement Permit Tools:	-
IC in place date:	-
IC in place:	U
State/tribal program date:	-
State/tribal program ID:	-
State/tribal NFA date:	-
Air cleaned:	-
Asbestos found:	-
Asbestos cleaned:	-
Controlled substance found:	-
Controlled substance cleaned:	-
Drinking water affected:	-
Drinking water cleaned:	-
Groundwater affected:	Y
Groundwater cleaned:	Y
Lead contaminant found:	-
Lead cleaned up:	-
No media affected:	-
Unknown media affected:	-
Other cleaned up:	-
Other metals found:	-
Other metals cleaned:	-
Other contaminants found:	-
Other contams found description:	-
PAHs found:	-
PAHs cleaned up:	-
PCBs found:	-
PCBs cleaned up:	-
Petro products found:	-
Petro products cleaned:	-
Sediments found:	-
Sediments cleaned:	-
Soil affected:	-
Soil cleaned up:	-
Surface water cleaned:	-
VOCs found:	Y
VOCs cleaned:	Y
Cleanup other description:	-
Num. of cleanup and re-dev. jobs:	-
Past use greenspace acreage:	-

Map ID
 Direction
 Distance
 Elevation

MAP FINDINGS

Site

Database(s)

EDR ID Number
 EPA ID Number

610 WILLIAM STREET (Continued)

1016346776

Past use residential acreage:	-
Surface Water:	-
Past use commercial acreage:	-
Past use industrial acreage:	-
Future use greenspace acreage:	-
Future use residential acreage:	-
Future use commercial acreage:	-
Future use industrial acreage:	-
Superfund Fed. landowner flag:	U
Arsenic cleaned up:	-
Cadmium cleaned up:	-
Chromium cleaned up:	-
Copper cleaned up:	-
Iron cleaned up:	-
mercury cleaned up:	-
Nickel Cleaned Up:	-
No clean up:	-
Pesticides cleaned up:	-
Selenium cleaned up:	-
SVOCs cleaned up:	-
Unknown clean up:	-
Arsenic contaminant found:	-
Cadmium contaminant found:	-
Chromium contaminant found:	-
Copper contaminant found:	-
Iron contaminant found:	-
Mercury contaminant found:	-
Nickel contaminant found:	-
No contaminant found:	-
Pesticides contaminant found:	-
Selenium contaminant found:	-
SVOCs contaminant found:	-
Unknown contaminant found:	-
Future Use: Multistory	-
Media affected Bluiding Material:	-
Media affected indoor air:	-
Building material media cleaned up:	-
Indoor air media cleaned up:	-
Unknown media cleaned up:	-
Past Use: Multistory	-
Property Description:	Residential
Below Poverty Number:	3178
Below Poverty Percent:	33.88
Meidan Income:	2881
Meidan Income Number:	5610
Meidan Income Percent:	59.8
Vacant Housing Number:	677
Vacant Housing Percent:	12.42
Unemployed Number:	693
Unemployed Percent:	7.39
Name:	610 WILLIAM STREET
Address:	610 WILLIAM STREET
City,State,Zip:	OAKLAND, CA 94612
Recipient Name:	Oakland, City of
Grant Type:	Assessment
Property Number:	008-0644-020

Map ID
Direction
Distance
Elevation

MAP FINDINGS

Site

Database(s)

EDR ID Number
EPA ID Number

610 WILLIAM STREET (Continued)

1016346776

Parcel size:	0.05
Latitude:	37.8093139
Longitude:	-122.27204
HCM Label:	Address Matching-House Number
Map Scale:	1:24,000
Point of Reference:	Entrance Point of a Facility or Station
Highlights:	Former Use: Residential
Datum:	World Geodetic System of 1984
Acres Property ID:	28085
IC Data Access:	-
Start Date:	-
Redev Completion Date:	-
Completed Date:	-
Acres Cleaned Up:	-
Cleanup Funding:	-
Cleanup Funding Source:	-
Assessment Funding:	-
Assessment Funding Source:	-
Redevelopment Funding:	-
Redev. Funding Source:	-
Redev. Funding Entity Name:	-
Redevelopment Start Date:	-
Assessment Funding Entity:	-
Cleanup Funding Entity:	-
Grant Type:	-
Accomplishment Type:	-
Accomplishment Count:	-
Cooperative Agreement Number:	97983401
Start Date:	-
Ownership Entity:	Private
Completion Date:	-
Current Owner:	Isadore Feldstein
Did Owner Change:	Y
Cleanup Required:	U
Video Available:	N
Photo Available:	N
Institutional Controls Required:	U
IC Category Proprietary Controls:	-
IC Cat. Info. Devices:	-
IC Cat. Gov. Controls:	-
IC Cat. Enforcement Permit Tools:	-
IC in place date:	-
IC in place:	U
State/tribal program date:	-
State/tribal program ID:	-
State/tribal NFA date:	-
Air cleaned:	-
Asbestos found:	-
Asbestos cleaned:	-
Controlled substance found:	-
Controlled substance cleaned:	-
Drinking water affected:	-
Drinking water cleaned:	-
Groundwater affected:	Y
Groundwater cleaned:	Y
Lead contaminant found:	-
Lead cleaned up:	-

Map ID
Direction
Distance
Elevation

MAP FINDINGS

Site

Database(s)

EDR ID Number
EPA ID Number

610 WILLIAM STREET (Continued)

1016346776

No media affected:	-
Unknown media affected:	-
Other cleaned up:	-
Other metals found:	-
Other metals cleaned:	-
Other contaminants found:	-
Other contams found description:	-
PAHs found:	-
PAHs cleaned up:	-
PCBs found:	-
PCBs cleaned up:	-
Petro products found:	-
Petro products cleaned:	-
Sediments found:	-
Sediments cleaned:	-
Soil affected:	-
Soil cleaned up:	-
Surface water cleaned:	-
VOCs found:	Y
VOCs cleaned:	Y
Cleanup other description:	-
Num. of cleanup and re-dev. jobs:	-
Past use greenspace acreage:	-
Past use residential acreage:	-
Surface Water:	-
Past use commercial acreage:	-
Past use industrial acreage:	-
Future use greenspace acreage:	-
Future use residential acreage:	-
Future use commercial acreage:	-
Future use industrial acreage:	-
Superfund Fed. landowner flag:	U
Arsenic cleaned up:	-
Cadmium cleaned up:	-
Chromium cleaned up:	-
Copper cleaned up:	-
Iron cleaned up:	-
mercury cleaned up:	-
Nickel Cleaned Up:	-
No clean up:	-
Pesticides cleaned up:	-
Selenium cleaned up:	-
SVOCs cleaned up:	-
Unknown clean up:	-
Arsenic contaminant found:	-
Cadmium contaminant found:	-
Chromium contaminant found:	-
Copper contaminant found:	-
Iron contaminant found:	-
Mercury contaminant found:	-
Nickel contaminant found:	-
No contaminant found:	-
Pesticides contaminant found:	-
Selenium contaminant found:	-
SVOCs contaminant found:	-
Unknown contaminant found:	-
Future Use: Multistory	-

Map ID
 Direction
 Distance
 Elevation

MAP FINDINGS

Site

Database(s)

EDR ID Number
 EPA ID Number

610 WILLIAM STREET (Continued)

1016346776

Media affected Bluiding Material: -
 Media affected indoor air: -
 Building material media cleaned up: -
 Indoor air media cleaned up: -
 Unknown media cleaned up: -
 Past Use: Multistory -
 Property Description: Residential
 Below Poverty Number: 3178
 Below Poverty Percent: 33.88
 Meidan Income: 2881
 Meidan Income Number: 5610
 Meidan Income Percent: 59.8
 Vacant Housing Number: 677
 Vacant Housing Percent: 12.42
 Unemployed Number: 693
 Unemployed Percent: 7.39

FINDS:

Registry ID: 110038712328

[Click Here for FRS Facility Detail Report:](#)

Environmental Interest/Information System:

US EPA Assessment, Cleanup and Redevelopment Exchange System (ACRES) is an federal online database for Brownfields Grantees to electronically submit data directly to EPA.

[Click this hyperlink](#) while viewing on your computer to access additional FINDS: detail in the EDR Site Report.

**BA350
 NW
 1/4-1/2
 0.445 mi.
 2347 ft.**

**1840 SAN PABLO AVENUE
 1840 SAN PABLO AVENUE
 OAKLAND, CA 94612**

**US BROWNFIELDS 1016346651
 FINDS N/A**

Site 2 of 4 in cluster BA

**Relative:
 Lower
 Actual:
 33 ft.**

US BROWNFIELDS:
 Name: 1840 SAN PABLO AVENUE
 Address: 1840 SAN PABLO AVENUE
 City,State,Zip: OAKLAND, CA 94612
 Recipient Name: Oakland, City of
 Grant Type: Assessment
 Property Number: 008-0642-009
 Parcel size: 0.1
 Latitude: 37.80835
 Longitude: -122.27266
 HCM Label: Address Matching-House Number
 Map Scale: 1:24,000
 Point of Reference: Entrance Point of a Facility or Station
 Highlights: Former Use: Retail store, residential
 Datum: World Geodetic System of 1984
 Acres Property ID: 27845
 IC Data Access: -
 Start Date: -
 Redev Completion Date: -
 Completed Date: -
 Acres Cleaned Up: -
 Cleanup Funding: -
 Cleanup Funding Source: -

Map ID
Direction
Distance
Elevation

MAP FINDINGS

Site

Database(s)

EDR ID Number
EPA ID Number

1840 SAN PABLO AVENUE (Continued)

1016346651

Assessment Funding:	-
Assessment Funding Source:	-
Redevelopment Funding:	-
Redev. Funding Source:	-
Redev. Funding Entity Name:	-
Redevelopment Start Date:	-
Assessment Funding Entity:	-
Cleanup Funding Entity:	-
Grant Type:	-
Accomplishment Type:	-
Accomplishment Count:	-
Cooperative Agreement Number:	97983401
Start Date:	-
Ownership Entity:	Government
Completion Date:	-
Current Owner:	Oakland Redevelopment Agency
Did Owner Change:	Y
Cleanup Required:	U
Video Available:	N
Photo Available:	N
Institutional Controls Required:	U
IC Category Proprietary Controls:	-
IC Cat. Info. Devices:	-
IC Cat. Gov. Controls:	-
IC Cat. Enforcement Permit Tools:	-
IC in place date:	-
IC in place:	U
State/tribal program date:	-
State/tribal program ID:	-
State/tribal NFA date:	-
Air cleaned:	-
Asbestos found:	Y
Asbestos cleaned:	Y
Controlled substance found:	-
Controlled substance cleaned:	-
Drinking water affected:	-
Drinking water cleaned:	-
Groundwater affected:	Y
Groundwater cleaned:	Y
Lead contaminant found:	Y
Lead cleaned up:	Y
No media affected:	-
Unknown media affected:	-
Other cleaned up:	-
Other metals found:	Y
Other metals cleaned:	Y
Other contaminants found:	-
Other contams found description:	-
PAHs found:	-
PAHs cleaned up:	-
PCBs found:	-
PCBs cleaned up:	-
Petro products found:	-
Petro products cleaned:	-
Sediments found:	-
Sediments cleaned:	-
Soil affected:	Y

Map ID
 Direction
 Distance
 Elevation

MAP FINDINGS

Site

Database(s)

EDR ID Number
 EPA ID Number

1840 SAN PABLO AVENUE (Continued)

1016346651

Soil cleaned up:	Y
Surface water cleaned:	-
VOCs found:	Y
VOCs cleaned:	Y
Cleanup other description:	-
Num. of cleanup and re-dev. jobs:	-
Past use greenspace acreage:	-
Past use residential acreage:	-
Surface Water:	-
Past use commercial acreage:	-
Past use industrial acreage:	-
Future use greenspace acreage:	-
Future use residential acreage:	-
Future use commercial acreage:	-
Future use industrial acreage:	-
Superfund Fed. landowner flag:	U
Arsenic cleaned up:	-
Cadmium cleaned up:	-
Chromium cleaned up:	-
Copper cleaned up:	-
Iron cleaned up:	-
mercury cleaned up:	-
Nickel Cleaned Up:	-
No clean up:	-
Pesticides cleaned up:	-
Selenium cleaned up:	-
SVOCs cleaned up:	-
Unknown clean up:	-
Arsenic contaminant found:	-
Cadmium contaminant found:	-
Chromium contaminant found:	-
Copper contaminant found:	-
Iron contaminant found:	-
Mercury contaminant found:	-
Nickel contaminant found:	-
No contaminant found:	-
Pesticides contaminant found:	-
Selenium contaminant found:	-
SVOCs contaminant found:	-
Unknown contaminant found:	-
Future Use: Multistory	-
Media affected Bluiding Material:	-
Media affected indoor air:	-
Building material media cleaned up:	-
Indoor air media cleaned up:	-
Unknown media cleaned up:	-
Past Use: Multistory	-
Property Description:	Retail store, residential
Below Poverty Number:	3317
Below Poverty Percent:	32.4
Meidan Income:	3644
Meidan Income Number:	5937
Meidan Income Percent:	58
Vacant Housing Number:	764
Vacant Housing Percent:	12.54
Unemployed Number:	697
Unemployed Percent:	6.81

Map ID
Direction
Distance
Elevation

MAP FINDINGS

Site

Database(s)

EDR ID Number
EPA ID Number

1840 SAN PABLO AVENUE (Continued)

1016346651

Name: 1840 SAN PABLO AVENUE
Address: 1840 SAN PABLO AVENUE
City,State,Zip: OAKLAND, CA 94612
Recipient Name: Oakland, City of
Grant Type: Assessment
Property Number: 008-0642-009
Parcel size: 0.1
Latitude: 37.80835
Longitude: -122.27266
HCM Label: Address Matching-House Number
Map Scale: 1:24,000
Point of Reference: Entrance Point of a Facility or Station
Highlights: Former Use: Retail store, residential
Datum: World Geodetic System of 1984
Acres Property ID: 27845
IC Data Access: -
Start Date: -
Redev Completion Date: -
Completed Date: -
Acres Cleaned Up: -
Cleanup Funding: -
Cleanup Funding Source: -
Assessment Funding: 3773.58
Assessment Funding Source: -
Redevelopment Funding: -
Redev. Funding Source: -
Redev. Funding Entity Name: -
Redevelopment Start Date: -
Assessment Funding Entity: US EPA - Brownfields Assessment Cooperative Agreement
Cleanup Funding Entity: -
Grant Type: -
Accomplishment Type: Phase II Environmental Assessment
Accomplishment Count: Y
Cooperative Agreement Number: 97983401
Start Date: 7/1/2005
Ownership Entity: Government
Completion Date: 7/1/2005
Current Owner: Oakland Redevelopment Agency
Did Owner Change: Y
Cleanup Required: U
Video Available: N
Photo Available: N
Institutional Controls Required: U
IC Category Proprietary Controls: -
IC Cat. Info. Devices: -
IC Cat. Gov. Controls: -
IC Cat. Enforcement Permit Tools: -
IC in place date: -
IC in place: U
State/tribal program date: -
State/tribal program ID: -
State/tribal NFA date: -
Air cleaned: -
Asbestos found: Y
Asbestos cleaned: Y
Controlled substance found: -
Controlled substance cleaned: -

Map ID
 Direction
 Distance
 Elevation

MAP FINDINGS

Site

Database(s)

EDR ID Number
 EPA ID Number

1840 SAN PABLO AVENUE (Continued)

1016346651

Drinking water affected:	-
Drinking water cleaned:	-
Groundwater affected:	Y
Groundwater cleaned:	Y
Lead contaminant found:	Y
Lead cleaned up:	Y
No media affected:	-
Unknown media affected:	-
Other cleaned up:	-
Other metals found:	Y
Other metals cleaned:	Y
Other contaminants found:	-
Other contams found description:	-
PAHs found:	-
PAHs cleaned up:	-
PCBs found:	-
PCBs cleaned up:	-
Petro products found:	-
Petro products cleaned:	-
Sediments found:	-
Sediments cleaned:	-
Soil affected:	Y
Soil cleaned up:	Y
Surface water cleaned:	-
VOCs found:	Y
VOCs cleaned:	Y
Cleanup other description:	-
Num. of cleanup and re-dev. jobs:	-
Past use greenspace acreage:	-
Past use residential acreage:	-
Surface Water:	-
Past use commercial acreage:	-
Past use industrial acreage:	-
Future use greenspace acreage:	-
Future use residential acreage:	-
Future use commercial acreage:	-
Future use industrial acreage:	-
Superfund Fed. landowner flag:	U
Arsenic cleaned up:	-
Cadmium cleaned up:	-
Chromium cleaned up:	-
Copper cleaned up:	-
Iron cleaned up:	-
mercury cleaned up:	-
Nickel Cleaned Up:	-
No clean up:	-
Pesticides cleaned up:	-
Selenium cleaned up:	-
SVOCs cleaned up:	-
Unknown clean up:	-
Arsenic contaminant found:	-
Cadmium contaminant found:	-
Chromium contaminant found:	-
Copper contaminant found:	-
Iron contaminant found:	-
Mercury contaminant found:	-
Nickel contaminant found:	-

Map ID
 Direction
 Distance
 Elevation

MAP FINDINGS

Site

Database(s)

EDR ID Number
 EPA ID Number

1840 SAN PABLO AVENUE (Continued)

1016346651

No contaminant found:	-
Pesticides contaminant found:	-
Selenium contaminant found:	-
SVOCs contaminant found:	-
Unknown contaminant found:	-
Future Use: Multistory	-
Media affected Bluiding Material:	-
Media affected indoor air:	-
Building material media cleaned up:	-
Indoor air media cleaned up:	-
Unknown media cleaned up:	-
Past Use: Multistory	-
Property Description:	Retail store, residential
Below Poverty Number:	3317
Below Poverty Percent:	32.4
Meidan Income:	3644
Meidan Income Number:	5937
Meidan Income Percent:	58
Vacant Housing Number:	764
Vacant Housing Percent:	12.54
Unemployed Number:	697
Unemployed Percent:	6.81
Name:	1840 SAN PABLO AVENUE
Address:	1840 SAN PABLO AVENUE
City,State,Zip:	OAKLAND, CA 94612
Recipient Name:	Oakland, City of
Grant Type:	Assessment
Property Number:	008-0642-009
Parcel size:	0.1
Latitude:	37.80835
Longitude:	-122.27266
HCM Label:	Address Matching-House Number
Map Scale:	1:24,000
Point of Reference:	Entrance Point of a Facility or Station
Highlights:	Former Use: Retail store, residential
Datum:	World Geodetic System of 1984
Acres Property ID:	27845
IC Data Access:	-
Start Date:	-
Redev Completion Date:	-
Completed Date:	-
Acres Cleaned Up:	-
Cleanup Funding:	-
Cleanup Funding Source:	-
Assessment Funding:	-
Assessment Funding Source:	-
Redevelopment Funding:	-
Redev. Funding Source:	-
Redev. Funding Entity Name:	-
Redevelopment Start Date:	-
Assessment Funding Entity:	-
Cleanup Funding Entity:	-
Grant Type:	-
Accomplishment Type:	Supplemental Assessment
Accomplishment Count:	N
Cooperative Agreement Number:	97983401

Map ID
Direction
Distance
Elevation

MAP FINDINGS

Site

Database(s)

EDR ID Number
EPA ID Number

1840 SAN PABLO AVENUE (Continued)

1016346651

Start Date:	7/1/2005
Ownership Entity:	Government
Completion Date:	7/1/2005
Current Owner:	Oakland Redevelopment Agency
Did Owner Change:	Y
Cleanup Required:	U
Video Available:	N
Photo Available:	N
Institutional Controls Required:	U
IC Category Proprietary Controls:	-
IC Cat. Info. Devices:	-
IC Cat. Gov. Controls:	-
IC Cat. Enforcement Permit Tools:	-
IC in place date:	-
IC in place:	U
State/tribal program date:	-
State/tribal program ID:	-
State/tribal NFA date:	-
Air cleaned:	-
Asbestos found:	Y
Asbestos cleaned:	Y
Controlled substance found:	-
Controlled substance cleaned:	-
Drinking water affected:	-
Drinking water cleaned:	-
Groundwater affected:	Y
Groundwater cleaned:	Y
Lead contaminant found:	Y
Lead cleaned up:	Y
No media affected:	-
Unknown media affected:	-
Other cleaned up:	-
Other metals found:	Y
Other metals cleaned:	Y
Other contaminants found:	-
Other contams found description:	-
PAHs found:	-
PAHs cleaned up:	-
PCBs found:	-
PCBs cleaned up:	-
Petro products found:	-
Petro products cleaned:	-
Sediments found:	-
Sediments cleaned:	-
Soil affected:	Y
Soil cleaned up:	Y
Surface water cleaned:	-
VOCs found:	Y
VOCs cleaned:	Y
Cleanup other description:	-
Num. of cleanup and re-dev. jobs:	-
Past use greenspace acreage:	-
Past use residential acreage:	-
Surface Water:	-
Past use commercial acreage:	-
Past use industrial acreage:	-
Future use greenspace acreage:	-

Map ID
Direction
Distance
Elevation

MAP FINDINGS

Site

Database(s)

EDR ID Number
EPA ID Number

1840 SAN PABLO AVENUE (Continued)

1016346651

Future use residential acreage:	-
Future use commercial acreage:	-
Future use industrial acreage:	-
Superfund Fed. landowner flag:	U
Arsenic cleaned up:	-
Cadmium cleaned up:	-
Chromium cleaned up:	-
Copper cleaned up:	-
Iron cleaned up:	-
mercury cleaned up:	-
Nickel Cleaned Up:	-
No clean up:	-
Pesticides cleaned up:	-
Selenium cleaned up:	-
SVOCs cleaned up:	-
Unknown clean up:	-
Arsenic contaminant found:	-
Cadmium contaminant found:	-
Chromium contaminant found:	-
Copper contaminant found:	-
Iron contaminant found:	-
Mercury contaminant found:	-
Nickel contaminant found:	-
No contaminant found:	-
Pesticides contaminant found:	-
Selenium contaminant found:	-
SVOCs contaminant found:	-
Unknown contaminant found:	-
Future Use: Multistory	-
Media affected Bluiding Material:	-
Media affected indoor air:	-
Building material media cleaned up:	-
Indoor air media cleaned up:	-
Unknown media cleaned up:	-
Past Use: Multistory	-
Property Description:	Retail store, residential
Below Poverty Number:	3317
Below Poverty Percent:	32.4
Meidan Income:	3644
Meidan Income Number:	5937
Meidan Income Percent:	58
Vacant Housing Number:	764
Vacant Housing Percent:	12.54
Unemployed Number:	697
Unemployed Percent:	6.81

FINDS:

Registry ID: 110038710954

[Click Here for FRS Facility Detail Report:](#)

Environmental Interest/Information System:

US EPA Assessment, Cleanup and Redevelopment Exchange System (ACRES) is an federal online database for Brownfields Grantees to electronically submit data directly to EPA.

Map ID
Direction
Distance
Elevation

MAP FINDINGS

Site

Database(s)

EDR ID Number
EPA ID Number

1840 SAN PABLO AVENUE (Continued)

1016346651

[Click this hyperlink](#) while viewing on your computer to access additional FINDS: detail in the EDR Site Report.

BB351
West
1/4-1/2
0.450 mi.
2375 ft.

CITY CENTER PROJECT PARCEL 9
1155 CLAY
OAKLAND, CA 94607
Site 1 of 4 in cluster BB

CPS-SLIC
Alameda County CS
CERS

S108245933
N/A

Relative:
Higher
Actual:
42 ft.

CPS-SLIC:
Name: CITY CENTER PROJECT PARCEL 9
Address: 1155 CLAY
City,State,Zip: OAKLAND, CA 94607
Region: STATE
Facility Status: Completed - Case Closed
Status Date: 11/13/2002
Global Id: T06019785860
Lead Agency: ALAMEDA COUNTY LOP
Lead Agency Case Number: RO0002643
Latitude: 37.803608
Longitude: -122.274686
Case Type: Cleanup Program Site
Case Worker: Not reported
Local Agency: Not reported
RB Case Number: NA
File Location: All Files are on GeoTracker or in the Local Agency Database
Potential Media Affected: Under Investigation
Potential Contaminants of Concern: Not reported
Site History: Not reported

[Click here to access the California GeoTracker records for this facility:](#)

Alameda County CS:

Name: CITY CENTER PROJECT PARCEL 9
Address: 1155 CLAY ST
City,State,Zip: OAKLAND, CA 94607
Status: Case Closed
Record Id: RO0002643
PE: 5502
Facility Status: Case Closed
Latitude: 37.803644599
Longitude: -122.27480314

CERS:

Name: CITY CENTER PROJECT PARCEL 9
Address: 1155 CLAY
City,State,Zip: OAKLAND, CA 94607
Site ID: 235527
CERS ID: T06019785860
CERS Description: Cleanup Program Site

MAP FINDINGS

Map ID
Direction
Distance
Elevation

Site

Database(s)

EDR ID Number
EPA ID Number

AY352 **BUILDING H 209**
SSW **271 8TH ST**
1/4-1/2 **OAKLAND, CA 94606**
0.452 mi.
2385 ft. **Site 3 of 4 in cluster AY**

LUST **S103723094**
Alameda County CS
Cortese
HIST CORTESE
CERS
N/A

Relative:
Lower
Actual:
34 ft.

LUST:
Name: PORT OF OAKLAND / BLDG H-209
Address: 271 8TH AVENUE
City,State,Zip: OAKLAND, CA 94606
Lead Agency: DEPARTMENT OF TOXIC SUBSTANCES CONTROL
Case Type: LUST Cleanup Site
Geo Track: http://geotracker.waterboards.ca.gov/profile_report.asp?global_id=T0600102211
Global Id: T0600102211
Latitude: 37.7985218
Longitude: -122.2695617
Status: Completed - Case Closed
Status Date: 10/13/2005
Case Worker: Not reported
RB Case Number: Not reported
Local Agency: Not reported
File Location: DTSC
Local Case Number: 70000109
Potential Media Affect: Other Groundwater (uses other than drinking water)
Potential Contaminants of Concern: Diesel
Site History: The cases below are all DTSC lead as part of the Ninth Ave Terminal (OAK STREET TO 9TH AVENUE (70000109)) residential redevelopment project for which DTSC is the lead agency. RO106 PORT OF OAKLAND / KEEP ON TRUCKING RO108 PORT OF OAKLAND / BLDG H-209 RO109 PORT OF OAKLAND / CANNERY BLDG H-211 RO110 PORT OF OAKLAND / MARINE TERMINALS CORPORATION RO423 PORT OF OAKLAND / PACIFIC DRY DOCK YARD 2 RO485 PORT OF OAKLAND / CARD LOCK BLDG H-204 RO2461 SEABREEZE YACHT CENTER RO2462 PRAXAIR INC RO2492 PORT OF OAKLAND / NINTH AVE TERMINAL RB Case #: SLT2O160264

LUST:
Global Id: T0600102211
Contact Type: Regional Board Caseworker
Contact Name: Regional Water Board
Organization Name: SAN FRANCISCO BAY RWQCB (REGION 2)
Address: 1515 CLAY ST SUITE 1400
City: OAKLAND
Email: Not reported
Phone Number: Not reported

LUST:
Global Id: T0600102211
Action Type: ENFORCEMENT
Date: 12/10/2002
Action: Staff Letter

Global Id: T0600102211
Action Type: RESPONSE
Date: 03/17/1997
Action: Correspondence

Global Id: T0600102211
Action Type: REMEDIATION
Date: 09/09/9999

Map ID
Direction
Distance
Elevation

MAP FINDINGS

Site

Database(s)

EDR ID Number
EPA ID Number

BUILDING H 209 (Continued)

S103723094

Action: Not reported

Global Id: T0600102211
Action Type: ENFORCEMENT
Date: 03/18/1998
Action: Notice of Responsibility

Global Id: T0600102211
Action Type: ENFORCEMENT
Date: 12/10/2002
Action: Staff Letter

Global Id: T0600102211
Action Type: Other
Date: 06/03/1996
Action: Leak Reported

LUST:

Global Id: T0600102211
Status: Open - Case Begin Date
Status Date: 06/03/1996

Global Id: T0600102211
Status: Completed - Case Closed
Status Date: 10/13/2005

LUST REG 2:

Region: 2
Facility Id: 01-2401
Facility Status: Preliminary site assessment workplan submitted
Case Number: 6895
How Discovered: Tank Closure
Leak Cause: UNK
Leak Source: UNK
Date Leak Confirmed: 10/30/1997
Oversight Program: LUST
Prelim. Site Assesment Wokplan Submitted: 1/2/1965
Preliminary Site Assesment Began: Not reported
Pollution Characterization Began: Not reported
Pollution Remediation Plan Submitted: Not reported
Date Remediation Action Underway: Not reported
Date Post Remedial Action Monitoring Began: Not reported

Alameda County CS:

Name: PORT OF OAKLAND / BLDG H-209
Address: 271 8TH AVE
City,State,Zip: OAKLAND, CA 94606
Status: 11
Record Id: RO0000108
PE: 5602
Facility Status: Not reported
Latitude: 37.788981611
Longitude: -122.25859084

Map ID
Direction
Distance
Elevation

MAP FINDINGS

Site

Database(s)

EDR ID Number
EPA ID Number

BUILDING H 209 (Continued)

S103723094

CORTESE:

Name: PORT OF OAKLAND / BLDG H-209
Address: 271 8TH AVENUE
City,State,Zip: OAKLAND, CA 94606
Region: CORTESE
Envirostor Id: Not reported
Global ID: T0600102211
Site/Facility Type: LUST CLEANUP SITE
Cleanup Status: COMPLETED - CASE CLOSED
Status Date: Not reported
Site Code: Not reported
Latitude: Not reported
Longitude: Not reported
Owner: Not reported
Enf Type: Not reported
Swat R: Not reported
Flag: active
Order No: Not reported
Waste Discharge System No: Not reported
Effective Date: Not reported
Region 2: Not reported
WID Id: Not reported
Solid Waste Id No: Not reported
Waste Management Uit Name: Not reported
File Name: Active Open

HIST CORTESE:

edr_fname: BUILDING H 209
edr_fadd1: 271 8TH
City,State,Zip: OAKLAND, CA 94606
Region: CORTESE
Facility County Code: 1
Reg By: LTNKA
Reg Id: 01-2401

CERS:

Name: PORT OF OAKLAND / BLDG H-209
Address: 271 8TH AVENUE
City,State,Zip: OAKLAND, CA 94606
Site ID: 218586
CERS ID: T0600102211
CERS Description: Leaking Underground Storage Tank Cleanup Site

Affiliation:

Affiliation Type Desc: Regional Board Caseworker
Entity Name: Regional Water Board - SAN FRANCISCO BAY RWQCB (REGION 2)
Entity Title: Not reported
Affiliation Address: 1515 CLAY ST SUITE 1400
Affiliation City: OAKLAND
Affiliation State: CA
Affiliation Country: Not reported
Affiliation Zip: Not reported
Affiliation Phone: ,

MAP FINDINGS

Map ID
 Direction
 Distance
 Elevation

Site

Database(s)

EDR ID Number
 EPA ID Number

BB353 **1100 CLAY ST**
West **1100 CLAY STREET**
1/4-1/2 **OAKLAND, CA 94612**
0.452 mi.
2386 ft. **Site 2 of 4 in cluster BB**

CPS-SLIC **S122356481**
Alameda County CS **N/A**
CERS

Relative:
Higher
Actual:
42 ft.

CPS-SLIC:
 Name: 1100 CLAY ST - LONG-TERM MONITORING
 Address: 1100 CLAY STREET
 City,State,Zip: OAKLAND, CA 94612
 Region: STATE
Facility Status: Open - Long Term Management
 Status Date: 01/22/2021
 Global Id: T10000016831
 Lead Agency: ALAMEDA COUNTY LOP
 Lead Agency Case Number: RO0003478
 Latitude: 37.80332
 Longitude: -122.27477
 Case Type: Cleanup Program Site
 Case Worker: DY
 Local Agency: ALAMEDA COUNTY LOP
 RB Case Number: Not reported
 File Location: Not reported
 Potential Media Affected: Not reported
 Potential Contaminants of Concern: Not reported
 Site History: Not reported

[Click here to access the California GeoTracker records for this facility:](#)

Name: 1100 CLAY ST
 Address: 1100 CLAY STREET
 City,State,Zip: OAKLAND, CA 94612
 Region: STATE
Facility Status: Completed - Case Closed
 Status Date: 04/06/2021
 Global Id: T10000011580
 Lead Agency: ALAMEDA COUNTY LOP
 Lead Agency Case Number: RO0003305
 Latitude: 37.8033826454605
 Longitude: -122.274434187562
 Case Type: Cleanup Program Site
 Case Worker: JES
 Local Agency: ALAMEDA COUNTY LOP
 RB Case Number: Not reported
 File Location: All Files are on GeoTracker or in the Local Agency Database
 Potential Media Affected: Aquifer used for drinking water supply, Other Groundwater (uses other than drinking water), Under Investigation
 Potential Contaminants of Concern: Tetrachloroethylene (PCE), Lead, Diesel, Gasoline
 Site History: Alameda County Department of Environmental Health (ACDEH) provided regulatory environmental oversight for the investigation and cleanup activities associated with Cleanup Site Program Case No. RO0003305 from April 2018 to April 2021 subsequent to referral by the City of Oakland Planning and Building Department. Subsurface investigations have been conducted to evaluate historical operations at the Site including but not limited to residential dwellings and various commercial configurations such as automobile service and repair operations with associated former underground storage tanks. Results of these subsurface investigations has identified chemicals of concern (COCs) in environmental media (soil and soil vapor).

Map ID
Direction
Distance
Elevation

MAP FINDINGS

Site

Database(s)

EDR ID Number
EPA ID Number

1100 CLAY ST (Continued)

S122356481

Corrective actions have been completed at the Site including remedial soil excavation and off-Site disposal of impacted soil at a permitted disposal facility; and installation of vapor mitigation engineering controls to control potential vapor intrusion to indoor air. The redevelopment of the Site is currently being conducted and includes one mixed-use building approximately 156 feet tall. The building will generally be at grade, with finished floor elevations approximately matching the surrounding sidewalk grade, with an approximately 40 square foot partial basement level that daylights at the lower driveway level to the adjacent parking garage. The partial basement and first floor of the building will be utilized for retail, residential amenities and building support purposes (i.e. non-residential use). Residential apartments will be constructed over the first floor. Cleanup Program Site Case No. RO0003305 was opened by Alameda County Department of Environmental Health (ACDEH) in 2018 under a Voluntary Remedial Action Agreement with CIM Group to facilitate investigation and cleanup of chemicals of concern in the subsurface associated with historical land use at and in the vicinity of the Site and redevelopment of the site with a mixed-use commercial/residential building. The Site was underlain by 1 to 14.5 feet of fill. Chemicals of concern (COCs) detected in subsurface soil/fill, groundwater, and soil vapor beneath the Site included but were not limited to lead, total petroleum hydrocarbons (TPH), and chlorinated volatile organic compounds (CVOCs). Lead and TPH soil impacts were removed during excavation of fill across the Site during redevelopment activities and subsequent offsite investigations delineated the residual dissolved]phase TPH plume. CVOC impacts in groundwater and soil vapor were identified from off]site sources. Site development activities were completed in 2021 and included installation of vapor mitigation engineering controls (VMECs) to mitigate risk to occupants of the building from potential vapor intrusion of soil gas impacted with CVOCs into indoor air. VMECs installed at the site include: the concrete building foundation (cap); waterproofing/vapor barrier; trench plugs along utility corridors; and conduit seals to mitigate potential vapor intrusion risks from off]site vapor impacts including but not limited to tetrachloroethene concentrations detected in the former offsite boring LBJ24 located adjacent south of the Site. A Risk Management Plan and VMEC Operations and Maintenance Plan have been prepared for the Site and include procedures and instructions associated with long]term maintenance and repair of VMECs installed at the Site. Strict adherence to the protocols and repair procedures outlined in both documents must be followed in order to adequately protect site occupants and users from exposure to potential residual contamination from new vapor intrusion pathways. With the provision that the information provided to this agency is accurate and representative of known Site conditions, ACDEH has determined that no further remedial action is required at the Site and therefore closed the case associated with environmental investigation and remediation (RO0003305) and opened a new case (RO0003478) to act as a document repository for long]term management of the VMECs.

[Click here to access the California GeoTracker records for this facility:](#)

Alameda County CS:
Name: 1100 CLAY ST
Address: 1100 CLAY ST

Map ID
Direction
Distance
Elevation

MAP FINDINGS

Site

Database(s)

EDR ID Number
EPA ID Number

1100 CLAY ST (Continued)

S122356481

City,State,Zip: OAKLAND, CA 94612-
Status: Leak Confirmation
Record Id: RO0003305
PE: 5502
Facility Status: Leak Confirmation
Latitude: Not reported
Longitude: Not reported

CERS:

Name: 1100 CLAY ST
Address: 1100 CLAY STREET
City,State,Zip: OAKLAND, CA 94612
Site ID: 439024
CERS ID: T10000011580
CERS Description: Cleanup Program Site

Affiliation:

Affiliation Type Desc: Local Agency Caseworker
Entity Name: DREW YORK - ALAMEDA COUNTY LOP
Entity Title: Not reported
Affiliation Address: 1131 HARBOR BAY PARKWAY
Affiliation City: ALAMEDA
Affiliation State: CA
Affiliation Country: Not reported
Affiliation Zip: Not reported
Affiliation Phone: ,

Name: 1100 CLAY ST - LONG-TERM MONITORING
Address: 1100 CLAY STREET
City,State,Zip: OAKLAND, CA 94612
Site ID: 600952
CERS ID: T10000016831
CERS Description: Cleanup Program Site

Affiliation:

Affiliation Type Desc: Local Agency Caseworker
Entity Name: DREW YORK - ALAMEDA COUNTY LOP
Entity Title: Not reported
Affiliation Address: 1131 HARBOR BAY PARKWAY
Affiliation City: ALAMEDA
Affiliation State: CA
Affiliation Country: Not reported
Affiliation Zip: Not reported
Affiliation Phone: ,

Affiliation Type Desc: Regional Board Caseworker
Entity Name: Regional Water Board - SAN FRANCISCO BAY RWQCB (REGION 2)
Entity Title: Not reported
Affiliation Address: 1515 CLAY ST SUITE 1400
Affiliation City: OAKLAND
Affiliation State: CA
Affiliation Country: Not reported
Affiliation Zip: Not reported
Affiliation Phone: ,

MAP FINDINGS

Map ID
Direction
Distance
Elevation

Site

Database(s)

EDR ID Number
EPA ID Number

354
SW
1/4-1/2
0.452 mi.
2387 ft.

BILL LOUIE'S AUTO SERVICE
800 FRANKLIN ST
OAKLAND, CA 94607

LUST S101624352
Alameda County CS N/A
SWEEPS UST
CA FID UST
Cortese
HIST CORTESE

Relative:
Higher

LUST:

Actual:
38 ft.

Name: BILL LOUIE'S AUTO SERVICE
Address: 800 FRANKLIN
City,State,Zip: OAKLAND, CA 94607
Lead Agency: ALAMEDA COUNTY LOP
Case Type: LUST Cleanup Site
Geo Track: http://geotracker.waterboards.ca.gov/profile_report.asp?global_id=T0600100050
Global Id: T0600100050
Latitude: 37.7997642623921
Longitude: -122.272231578827
Status: Completed - Case Closed
Status Date: 06/11/2018
Case Worker: TF
RB Case Number: 01-0056
Local Agency: ALAMEDA COUNTY LOP
File Location: All Files are on GeoTracker or in the Local Agency Database
Local Case Number: RO0000196
Potential Media Affect: Other Groundwater (uses other than drinking water)
Potential Contaminants of Concern: Benzene, Diesel, Ethylbenzene, Gasoline, Naphthalene, Toluene, Waste Oil / Motor / Hydraulic / Lubricating, Xylene

Site History:

Prior to 1989 the site operated as a gasoline service station. Previous investigations indicate that five underground storage tanks (USTs) previously existed on site including two 6,000-gallon gasoline USTs, one 550-gallon waste oil, and one 1,000-gallon solvent UST. One of the USTs was said to have been removed prior to 1988; however, no documentation exists regarding this UST and its removal. Available records do not indicate who pulled the tank, the contents of the tank, or the exact date of the removal, but it is believed that this tank was located close to the location of monitoring well MW 1. The other four USTs were removed in 1989. During the 1989 UST excavation, soil samples were collected from beneath each tank, and the tanks were observed to have no obvious pitting or corrosion. 10 cubic yards of soil that were deemed contaminated were stockpiled onsite, and sent for analysis. High concentration of fuel contamination was detected in the northeastern excavation, and in the waste oil/solvent UST excavation. In September and October 1989, a preliminary investigation was conducted to determine whether fuel detected in soil during UST excavation activities impacted groundwater. Two locations (north western, and waste/oil solvent excavation area) were re-excavated and 25 cubic yards of additional contaminated soil was removed. The northwestern excavation was backfilled with a combination of clean fill and re-used uncontaminated soil from the initial excavation of the two gasoline USTs while the waste oil/solvent excavation was backfilled with clean fill. Construction of the existing commercial 2-story building began in early 1991. Starting from October 1989, monitoring wells (onsite and offsite) and soil borings were installed to define the lateral extent of the contaminant plume. A periodic subsurface monitoring program was implemented to monitor contaminants from October 1989 to December 2015. Trend analysis from these subsurface investigation indicates that dissolved-phase hydrocarbon plume in the groundwater appears to be generally stable. Two soil vapor probes and two sub-slab soil

Map ID
Direction
Distance
Elevation

MAP FINDINGS

Site

Database(s)

EDR ID Number
EPA ID Number

BILL LOUIE'S AUTO SERVICE (Continued)

S101624352

vapor probes were installed in November 2006 and December 2015 respectively to assess vapor intrusion risk to indoor air within the on-site building. Based on the sample results obtained from these vapor probes, no concentrations were detected above regulatory screening levels, and it was determined that no potential risk for vapor intrusion to the site building exists. Potential Exposure to Chemicals of Concern The chemicals of concern at the site are residual TPHg, TPH as diesel, and BTEX in groundwater and soil from the former gasoline USTs located in the northwest portion of the site and the former USTs located in the sidewalk along 8th Street. Since soil vapor results showed no concentrations were detected above regulatory screening levels, direct contact and ingestion appear to be the two potential exposure to these chemicals of concern. Remediation Activities Remediation was conducted by over excavating hydrocarbon contaminated soil below the former USTs. No additional corrective actions were performed at the site.

LUST:

Global Id: T0600100050
Contact Type: Local Agency Caseworker
Contact Name: DILAN ROE
Organization Name: ALAMEDA COUNTY LOP
Address: 1131 Harbor Bay Parkway
City: ALAMEDA
Email: dilan.roe@acgov.org
Phone Number: 5105676767

Global Id: T0600100050
Contact Type: Regional Board Caseworker
Contact Name: Regional Water Board
Organization Name: SAN FRANCISCO BAY RWQCB (REGION 2)
Address: 1515 CLAY ST SUITE 1400
City: OAKLAND
Email: Not reported
Phone Number: Not reported

LUST:

Global Id: T0600100050
Action Type: ENFORCEMENT
Date: 11/18/2008
Action: Staff Letter - #20081118

Global Id: T0600100050
Action Type: ENFORCEMENT
Date: 08/09/2010
Action: Staff Letter - #20100809

Global Id: T0600100050
Action Type: ENFORCEMENT
Date: 05/16/2011
Action: Staff Letter - #20110516

Global Id: T0600100050
Action Type: ENFORCEMENT
Date: 07/02/2012
Action: Deadline Extension

Map ID
Direction
Distance
Elevation

MAP FINDINGS

Site

Database(s)

EDR ID Number
EPA ID Number

BILL LOUIE'S AUTO SERVICE (Continued)

S101624352

Global Id:	T0600100050
Action Type:	ENFORCEMENT
Date:	11/07/2013
Action:	Deadline Extension
Global Id:	T0600100050
Action Type:	ENFORCEMENT
Date:	06/11/2018
Action:	Closure/No Further Action Letter
Global Id:	T0600100050
Action Type:	ENFORCEMENT
Date:	11/18/2015
Action:	Deadline Extension
Global Id:	T0600100050
Action Type:	ENFORCEMENT
Date:	05/24/2017
Action:	Notice of Responsibility
Global Id:	T0600100050
Action Type:	ENFORCEMENT
Date:	01/19/2016
Action:	Deadline Extension
Global Id:	T0600100050
Action Type:	ENFORCEMENT
Date:	03/08/2011
Action:	Deadline Extension
Global Id:	T0600100050
Action Type:	ENFORCEMENT
Date:	05/24/2010
Action:	Deadline Extension
Global Id:	T0600100050
Action Type:	ENFORCEMENT
Date:	03/22/2010
Action:	Clean Up Fund - Case Closure Review Summary Report (RSR)
Global Id:	T0600100050
Action Type:	ENFORCEMENT
Date:	07/12/2010
Action:	Clean Up Fund - Case Closure Review Summary Report (RSR)
Global Id:	T0600100050
Action Type:	RESPONSE
Date:	06/29/2012
Action:	Soil and Water Investigation Report
Global Id:	T0600100050
Action Type:	RESPONSE
Date:	10/31/2014
Action:	Monitoring Report - Semi-Annually
Global Id:	T0600100050
Action Type:	RESPONSE

Map ID
Direction
Distance
Elevation

MAP FINDINGS

Site

Database(s)

EDR ID Number
EPA ID Number

BILL LOUIE'S AUTO SERVICE (Continued)

S101624352

Date: 07/02/1993
Action: Monitoring Report - Quarterly

Global Id: T0600100050
Action Type: RESPONSE
Date: 06/06/1990
Action: Other Workplan

Global Id: T0600100050
Action Type: RESPONSE
Date: 07/13/1989
Action: Other Report / Document

Global Id: T0600100050
Action Type: ENFORCEMENT
Date: 11/08/2010
Action: Staff Letter - #20101108

Global Id: T0600100050
Action Type: ENFORCEMENT
Date: 06/19/2013
Action: File review - #20130619

Global Id: T0600100050
Action Type: ENFORCEMENT
Date: 04/24/2012
Action: Technical Correspondence / Assistance / Other - #20120424

Global Id: T0600100050
Action Type: ENFORCEMENT
Date: 12/17/2012
Action: File review - #20121217

Global Id: T0600100050
Action Type: ENFORCEMENT
Date: 04/10/2018
Action: Staff Letter - #20180410

Global Id: T0600100050
Action Type: ENFORCEMENT
Date: 06/22/2018
Action: Closure/No Further Action Letter

Global Id: T0600100050
Action Type: ENFORCEMENT
Date: 09/23/2015
Action: Deadline Extension

Global Id: T0600100050
Action Type: ENFORCEMENT
Date: 01/29/2015
Action: Verbal Communication

Global Id: T0600100050
Action Type: ENFORCEMENT
Date: 10/06/1992
Action: Notice of Responsibility

Map ID
Direction
Distance
Elevation

MAP FINDINGS

Site

Database(s)

EDR ID Number
EPA ID Number

BILL LOUIE'S AUTO SERVICE (Continued)

S101624352

Global Id: T0600100050
Action Type: ENFORCEMENT
Date: 09/19/2012
Action: Clean Up Fund - Case Closure Review Summary Report (RSR)

Global Id: T0600100050
Action Type: Other
Date: 07/06/1989
Action: Leak Discovery

Global Id: T0600100050
Action Type: RESPONSE
Date: 10/14/2010
Action: Soil and Water Investigation Workplan

Global Id: T0600100050
Action Type: RESPONSE
Date: 04/04/2011
Action: Soil and Water Investigation Workplan - Addendum

Global Id: T0600100050
Action Type: ENFORCEMENT
Date: 03/04/2010
Action: Staff Letter - #20100304

Global Id: T0600100050
Action Type: ENFORCEMENT
Date: 08/13/2012
Action: Staff Letter - #20120813

Global Id: T0600100050
Action Type: ENFORCEMENT
Date: 12/19/2011
Action: File review - #20111219

Global Id: T0600100050
Action Type: ENFORCEMENT
Date: 01/22/2016
Action: Staff Letter

Global Id: T0600100050
Action Type: ENFORCEMENT
Date: 11/16/2010
Action: Staff Letter

Global Id: T0600100050
Action Type: ENFORCEMENT
Date: 10/09/2017
Action: Staff Letter - #20171009

Global Id: T0600100050
Action Type: ENFORCEMENT
Date: 01/26/2012
Action: Deadline Extension

Global Id: T0600100050
Action Type: ENFORCEMENT

Map ID
Direction
Distance
Elevation

MAP FINDINGS

Site

Database(s)

EDR ID Number
EPA ID Number

BILL LOUIE'S AUTO SERVICE (Continued)

S101624352

Date: 04/14/2004
Action: Verbal Communication

Global Id: T0600100050
Action Type: ENFORCEMENT
Date: 04/18/2017
Action: Notification - Public Participation Document

Global Id: T0600100050
Action Type: ENFORCEMENT
Date: 10/07/2005
Action: Technical Correspondence / Assistance / Other

Global Id: T0600100050
Action Type: RESPONSE
Date: 07/13/1989
Action: Other Report / Document

Global Id: T0600100050
Action Type: RESPONSE
Date: 05/08/2013
Action: Monitoring Report - Semi-Annually

Global Id: T0600100050
Action Type: REMEDIATION
Date: 07/06/1989
Action: Excavation

Global Id: T0600100050
Action Type: ENFORCEMENT
Date: 06/09/2014
Action: Staff Letter - #20140609

Global Id: T0600100050
Action Type: ENFORCEMENT
Date: 03/04/2014
Action: File review - #20140304

Global Id: T0600100050
Action Type: ENFORCEMENT
Date: 03/09/2015
Action: Staff Letter - #20150309

Global Id: T0600100050
Action Type: ENFORCEMENT
Date: 05/11/2015
Action: Staff Letter - #20150511

Global Id: T0600100050
Action Type: ENFORCEMENT
Date: 03/31/2017
Action: Staff Letter - #20170331

Global Id: T0600100050
Action Type: ENFORCEMENT
Date: 09/14/2016
Action: Staff Letter - #20160914

Map ID
Direction
Distance
Elevation

MAP FINDINGS

Site

Database(s)

EDR ID Number
EPA ID Number

BILL LOUIE'S AUTO SERVICE (Continued)

S101624352

Global Id: T0600100050
Action Type: ENFORCEMENT
Date: 04/18/2017
Action: Staff Letter - #20170418

Global Id: T0600100050
Action Type: ENFORCEMENT
Date: 05/30/2017
Action: Staff Letter - #20170530

Global Id: T0600100050
Action Type: Other
Date: 07/06/1989
Action: Leak Reported

Global Id: T0600100050
Action Type: RESPONSE
Date: 08/19/2004
Action: Correspondence

Global Id: T0600100050
Action Type: RESPONSE
Date: 11/08/2012
Action: Monitoring Report - Semi-Annually

Global Id: T0600100050
Action Type: RESPONSE
Date: 06/13/1988
Action: Other Report / Document

Global Id: T0600100050
Action Type: RESPONSE
Date: 11/03/1989
Action: Soil and Water Investigation Report

Global Id: T0600100050
Action Type: RESPONSE
Date: 10/09/1989
Action: Interim Remedial Action Report

Global Id: T0600100050
Action Type: RESPONSE
Date: 01/21/1992
Action: Preliminary Site Assessment Report

Global Id: T0600100050
Action Type: RESPONSE
Date: 01/20/1992
Action: Soil and Water Investigation Report

Global Id: T0600100050
Action Type: RESPONSE
Date: 08/08/2006
Action: Correspondence

Global Id: T0600100050
Action Type: RESPONSE

Map ID
Direction
Distance
Elevation

MAP FINDINGS

Site

Database(s)

EDR ID Number
EPA ID Number

BILL LOUIE'S AUTO SERVICE (Continued)

S101624352

Date: 07/02/1993
Action: Monitoring Report - Quarterly

Global Id: T0600100050
Action Type: RESPONSE
Date: 02/04/2005
Action: Monitoring Report - Quarterly

Global Id: T0600100050
Action Type: RESPONSE
Date: 07/02/2010
Action: CAP/RAP - Feasibility Study Report - Regulator Responded

Global Id: T0600100050
Action Type: RESPONSE
Date: 05/10/2015
Action: Soil Vapor Intrusion Investigation Workplan - Regulator Responded

Global Id: T0600100050
Action Type: RESPONSE
Date: 01/15/2016
Action: Soil Vapor Intrusion Investigation Report - Regulator Responded

Global Id: T0600100050
Action Type: RESPONSE
Date: 11/18/2016
Action: Request for Closure - Regulator Responded

Global Id: T0600100050
Action Type: RESPONSE
Date: 01/25/2016
Action: Soil Vapor Intrusion Investigation Report - Regulator Responded

Global Id: T0600100050
Action Type: ENFORCEMENT
Date: 07/24/2009
Action: Staff Letter - #20090724

Global Id: T0600100050
Action Type: ENFORCEMENT
Date: 08/22/2016
Action: Meeting - #20160822

Global Id: T0600100050
Action Type: ENFORCEMENT
Date: 09/14/2016
Action: Staff Letter - #20160914

Global Id: T0600100050
Action Type: ENFORCEMENT
Date: 03/30/2018
Action: Notice of Responsibility - #20180330

Global Id: T0600100050
Action Type: RESPONSE
Date: 07/02/1992
Action: Monitoring Report - Quarterly

Map ID
Direction
Distance
Elevation

MAP FINDINGS

Site

Database(s)

EDR ID Number
EPA ID Number

BILL LOUIE'S AUTO SERVICE (Continued)

S101624352

Global Id:	T0600100050
Action Type:	RESPONSE
Date:	06/07/1995
Action:	Monitoring Report - Quarterly
Global Id:	T0600100050
Action Type:	RESPONSE
Date:	12/27/1999
Action:	Monitoring Report - Quarterly
Global Id:	T0600100050
Action Type:	RESPONSE
Date:	11/13/1989
Action:	Soil and Water Investigation Report
Global Id:	T0600100050
Action Type:	RESPONSE
Date:	06/10/2018
Action:	Well Destruction Report
Global Id:	T0600100050
Action Type:	RESPONSE
Date:	07/15/1994
Action:	Monitoring Report - Quarterly
Global Id:	T0600100050
Action Type:	RESPONSE
Date:	09/16/1993
Action:	Other Workplan
Global Id:	T0600100050
Action Type:	RESPONSE
Date:	08/10/2010
Action:	Correspondence
Global Id:	T0600100050
Action Type:	RESPONSE
Date:	10/28/2004
Action:	Monitoring Report - Quarterly
Global Id:	T0600100050
Action Type:	RESPONSE
Date:	07/13/1989
Action:	Other Report / Document
Global Id:	T0600100050
Action Type:	RESPONSE
Date:	08/24/1989
Action:	Other Workplan
Global Id:	T0600100050
Action Type:	RESPONSE
Date:	04/13/2006
Action:	Monitoring Report - Quarterly
Global Id:	T0600100050
Action Type:	RESPONSE

Map ID
Direction
Distance
Elevation

MAP FINDINGS

Site

Database(s)

EDR ID Number
EPA ID Number

BILL LOUIE'S AUTO SERVICE (Continued)

S101624352

Date: 09/01/1989
Action: Other Workplan

Global Id: T0600100050
Action Type: RESPONSE
Date: 12/12/1995
Action: Monitoring Report - Quarterly

Global Id: T0600100050
Action Type: RESPONSE
Date: 10/24/1997
Action: Monitoring Report - Quarterly

Global Id: T0600100050
Action Type: RESPONSE
Date: 07/13/1989
Action: Other Report / Document

Global Id: T0600100050
Action Type: RESPONSE
Date: 06/01/2010
Action: Correspondence

Global Id: T0600100050
Action Type: RESPONSE
Date: 10/18/2017
Action: Other Report / Document

Global Id: T0600100050
Action Type: RESPONSE
Date: 12/01/2009
Action: Correspondence

Global Id: T0600100050
Action Type: RESPONSE
Date: 11/13/1989
Action: Soil and Water Investigation Report

LUST:

Global Id: T0600100050
Status: Open - Case Begin Date
Status Date: 07/06/1989

Global Id: T0600100050
Status: Open - Site Assessment
Status Date: 07/06/1989

Global Id: T0600100050
Status: Open - Site Assessment
Status Date: 08/24/1989

Global Id: T0600100050
Status: Open - Site Assessment
Status Date: 09/13/1989

Global Id: T0600100050
Status: Open - Site Assessment

Map ID
Direction
Distance
Elevation

MAP FINDINGS

Site

Database(s)

EDR ID Number
EPA ID Number

BILL LOUIE'S AUTO SERVICE (Continued)

S101624352

Status Date: 09/11/1991

Global Id: T0600100050
Status: Open - Remediation
Status Date: 11/19/2006

Global Id: T0600100050
Status: Open - Verification Monitoring
Status Date: 03/22/2014

Global Id: T0600100050
Status: Open - Eligible for Closure
Status Date: 04/26/2017

Global Id: T0600100050
Status: Completed - Case Closed
Status Date: 06/11/2018

Global Id: T0600100050
Status: Completed - Case Closed
Status Date: 06/11/2018

LUST REG 2:

Region: 2
Facility Id: 01-0056
Facility Status: Preliminary site assessment underway
Case Number: 37
How Discovered: Tank Closure
Leak Cause: Structure Failure
Leak Source: Tank
Date Leak Confirmed: Not reported
Oversight Program: LUST
Prelim. Site Assessment Workplan Submitted: Not reported
Preliminary Site Assessment Began: 9/12/1989
Pollution Characterization Began: Not reported
Pollution Remediation Plan Submitted: Not reported
Date Remediation Action Underway: Not reported
Date Post Remedial Action Monitoring Began: Not reported

Alameda County CS:

Name: BILL LOUIE'S AUTO SERVICE
Address: 800 FRANKLIN ST
City,State,Zip: OAKLAND, CA 94607
Status: Leak Confirmation
Record Id: RO0000196
PE: 5602
Facility Status: Leak Confirmation
Latitude: 37.799676025
Longitude: -122.27237816

Name: BILL LOUIE'S AUTO SERVICE
Address: 800 FRANKLIN ST
City,State,Zip: OAKLAND, CA 94607
Status: Preliminary Site Assessment Workplan Submitted
Record Id: RO0000196

Map ID
Direction
Distance
Elevation

MAP FINDINGS

Site

Database(s)

EDR ID Number
EPA ID Number

BILL LOUIE'S AUTO SERVICE (Continued)

S101624352

PE: 5602
Facility Status: Preliminary Site Assessment Workplan Submitted
Latitude: 37.799676025
Longitude: -122.27237816

Name: BILL LOUIE'S AUTO SERVICE
Address: 800 FRANKLIN ST
City,State,Zip: OAKLAND, CA 94607
Status: Preliminary Site Assessment Underway
Record Id: RO0000196
PE: 5602
Facility Status: Preliminary Site Assessment Underway
Latitude: 37.799676025
Longitude: -122.27237816

Name: BILL LOUIE'S AUTO SERVICE
Address: 800 FRANKLIN ST
City,State,Zip: OAKLAND, CA 94607
Status: Pollution Characterization
Record Id: RO0000196
PE: 5602
Facility Status: Pollution Charaterization
Latitude: 37.799676025
Longitude: -122.27237816

Name: BILL LOUIE'S AUTO SERVICE
Address: 800 FRANKLIN ST
City,State,Zip: OAKLAND, CA 94607
Status: Remediation Plan
Record Id: RO0000196
PE: 5602
Facility Status: Remediation Plan
Latitude: 37.799676025
Longitude: -122.27237816

SWEEPS UST:

Name: BILL LOUIE'S TEXACO
Address: 800 FRANKLIN ST
City: OAKLAND
Status: Not reported
Comp Number: 38924
Number: Not reported
Board Of Equalization: 44-000398
Referral Date: Not reported
Action Date: Not reported
Created Date: Not reported
Owner Tank Id: Not reported
SWRCB Tank Id: 01-000-038924-000001
Tank Status: Not reported
Capacity: 600
Active Date: Not reported
Tank Use: M.V. FUEL
STG: PRODUCT
Content: REG UNLEADED
Number Of Tanks: 3

Name: BILL LOUIE'S TEXACO

Map ID
Direction
Distance
Elevation

MAP FINDINGS

Site

Database(s)

EDR ID Number
EPA ID Number

BILL LOUIE'S AUTO SERVICE (Continued)

S101624352

Address: 800 FRANKLIN ST
City: OAKLAND
Status: Not reported
Comp Number: 38924
Number: Not reported
Board Of Equalization: 44-000398
Referral Date: Not reported
Action Date: Not reported
Created Date: Not reported
Owner Tank Id: Not reported
SWRCB Tank Id: 01-000-038924-000002
Tank Status: Not reported
Capacity: 1
Active Date: Not reported
Tank Use: UNKNOWN
STG: PRODUCT
Content: Not reported
Number Of Tanks: Not reported

Name: BILL LOUIE'S TEXACO
Address: 800 FRANKLIN ST
City: OAKLAND
Status: Not reported
Comp Number: 38924
Number: Not reported
Board Of Equalization: 44-000398
Referral Date: Not reported
Action Date: Not reported
Created Date: Not reported
Owner Tank Id: Not reported
SWRCB Tank Id: 01-000-038924-000003
Tank Status: Not reported
Capacity: 1
Active Date: Not reported
Tank Use: UNKNOWN
STG: PRODUCT
Content: Not reported
Number Of Tanks: Not reported

CA FID UST:

Facility ID: 01000080
Regulated By: UTKNI
Regulated ID: 00038924
Cortese Code: Not reported
SIC Code: Not reported
Facility Phone: 4154445632
Mail To: Not reported
Mailing Address: 800 FRANKLIN ST
Mailing Address 2: Not reported
Mailing City,St,Zip: OAKLAND 94607
Contact: Not reported
Contact Phone: Not reported
DUNs Number: Not reported
NPDES Number: Not reported
EPA ID: Not reported
Comments: Not reported
Status: Inactive

Map ID
Direction
Distance
Elevation

MAP FINDINGS

Site

Database(s)

EDR ID Number
EPA ID Number

BILL LOUIE'S AUTO SERVICE (Continued)

S101624352

CORTESE:

Name: BILL LOUIE'S AUTO SERVICE
Address: 800 FRANKLIN
City,State,Zip: OAKLAND, CA 94607
Region: CORTESE
Envirostor Id: Not reported
Global ID: T0600100050
Site/Facility Type: LUST CLEANUP SITE
Cleanup Status: COMPLETED - CASE CLOSED
Status Date: Not reported
Site Code: Not reported
Latitude: Not reported
Longitude: Not reported
Owner: Not reported
Enf Type: Not reported
Swat R: Not reported
Flag: active
Order No: Not reported
Waste Discharge System No: Not reported
Effective Date: Not reported
Region 2: Not reported
WID Id: Not reported
Solid Waste Id No: Not reported
Waste Management Uit Name: Not reported
File Name: Active Open

HIST CORTESE:

edr_fname: BILL LOUIE'S AUTO SERVICE
edr_fadd1: 800 FRANKLIN
City,State,Zip: OAKLAND, CA
Region: CORTESE
Facility County Code: 1
Reg By: LTNKA
Reg Id: 01-0056

BB355
West
1/4-1/2
0.457 mi.
2412 ft.

BRAMALEA PACIFIC
UNKNOWN 12TH & CLAY
OAKLAND, CA 94601

HIST CORTESE **S101306677**
N/A

Site 3 of 4 in cluster BB

Relative:
Higher
Actual:
41 ft.

HIST CORTESE:

edr_fname: BRAMALEA PACIFIC
edr_fadd1: UNKNOWN 12TH & CLAY
City,State,Zip: OAKLAND, CA 94601
Region: CORTESE
Facility County Code: 1
Reg By: LTNKA
Reg Id: 01-0233

Map ID
 Direction
 Distance
 Elevation

MAP FINDINGS

Site

Database(s)

EDR ID Number
 EPA ID Number

AU356 **VIC'S AUTOMOTIVE SERVICE**
SSW **245 8TH**
1/4-1/2 **OAKLAND, CA 94607**
0.458 mi.
2420 ft. **Site 4 of 4 in cluster AU**

LUST **S102657129**
Alameda County CS
Cortese
HIST CORTESE
N/A

Relative:
Lower

LUST:

Actual:
34 ft.

Name: VIC'S AUTOMOTIVE SERVICE
 Address: 245 8TH
 City,State,Zip: OAKLAND, CA 94607
 Lead Agency: ALAMEDA COUNTY LOP
 Case Type: LUST Cleanup Site
 Geo Track: http://geotracker.waterboards.ca.gov/profile_report.asp?global_id=T0600101143
 Global Id: T0600101143
 Latitude: 37.7980687488044
 Longitude: -122.268948554993
 Status: Completed - Case Closed
 Status Date: 10/22/2013
 Case Worker: Not reported
 RB Case Number: 01-1244
 Local Agency: Not reported
 File Location: All Files are on GeoTracker or in the Local Agency Database
 Local Case Number: RO000202
 Potential Media Affect: Other Groundwater (uses other than drinking water)
 Potential Contaminants of Concern: Gasoline
 Site History: The site is currently occupied by Vics Auto, an automotive repair facility equipped with one 13,000-gallon underground storage tank (UST). Surrounding land use is mixed commercial and residential. Soils in the vicinity of the site are mostly fine to medium sand, with varying silt and clay content. On June 17, 1993, four 1,000-gallon gasoline USTs and one 250-gallon waste oil UST were removed from the site. No groundwater was encountered during excavation activities. The tank conditions were slightly rusted, with two visible holes noted in the waste oil tank. Soil samples collected from the gasoline UST pit and waste oil UST pit contained up to 24 parts per million (ppm) Total Petroleum Hydrocarbons as gasoline (TPHg) and 2,100 ppm Total Oil and Grease (TOG), respectively. The waste oil tank pit was over-excavated and re-sampled. The over-excavation soil sample contained 3.9 ppm TPHg. On August 23, 1994, the two remaining 6,000-gallon gasoline tanks were removed from the site. The UST located in the northern corner of the site was replaced with a 13,000-gallon gasoline UST. Fourteen soil samples were collected from the tank pits and soil stockpiles. The soil samples collected from beneath the southern-most tank contained the greatest petroleum hydrocarbon concentrations of 160 ppm TPHg and 0.82 ppm benzene. The two tank pits were subsequently over-excavated to approximately 19 feet below ground surface (bgs). Heavily contaminated groundwater and soils were encountered. Confirmation soil samples collected after over-excavation contained up to 3,900 ppm TPHg and 6.1 ppm benzene. On July 14, 1995, two soil borings were advanced and completed as groundwater monitoring wells (MW-1 and MW-2). Soil samples were collected from each boring at approximately five-foot intervals. Well MW-1 was not sampled for groundwater because free product was observed in the well at a thickness of 2.22 feet. Groundwater depth at the site was measured to be 17.21 feet bgs. The soil samples contained up to 390 ppm TPHg and 0.3 ppm benzene. The groundwater sample from MW-2 contained 68,000 parts per billion (ppb) TPHg and 480 ppb benzene. On August 8, 1996, three soil borings (SB-1 through SB-3) were advanced to depths ranging between

VIC'S AUTOMOTIVE SERVICE (Continued)

S102657129

24 and 25 feet bgs. Soil samples were collected from each boring at 24 feet bgs, with an additional sample collected from boring SB-1 at 18 feet bgs. Grab groundwater samples were also collected from each boring. The soil sample collected from boring SB-1 at 18 feet bgs contained the greatest contamination of 9,100 ppm TPHg, 57 ppm benzene, and 47 ppm MTBE. The grab groundwater samples contained concentrations of up to 140,000 ppb TPHg, 19,000 ppb benzene, and 27,000 ppb MTBE. Manual bailing and pumping of Light Non-Aqueous Phase Liquid (LNAPL) from well MW-1 occurred intermittently from 1997 to 1998. On May 25, 2001, two soil borings were advanced and converted to monitoring wells MW-3 and MW-4. Soil samples were collected from each boring at 15 and 20 feet bgs. The completed wells were sampled during the next monitoring event on June 29, 2001. Soil samples collected from the borings did not contain petroleum hydrocarbons or fuel oxygenates at concentrations above reporting limits. Groundwater from wells MW-3 and MW-4 contained up to 550 ppb TPHg. Groundwater from well MW-2 collected during the same monitoring event contained 69,000 ppb TPHg, 7,200 ppb benzene, and 4,400 ppb MTBE. Due to the continued presence of free product, a LNAPL recovery system was installed in well MW-1 in July 2001. Well MW-1 is located within the backfill of the southern-most gasoline UST. The LNAPL recovery system operated between 2001 and 2003. On April 2 and 3, 2003, fourteen soil borings (SB-4 through SB-17) were advanced both on-site and off-site. Soil samples were collected from the borings at depths ranging between 11 and 18 feet bgs. Grab groundwater samples were collected from each boring and soil vapor samples were collected from five of the borings. The soil samples collected from boring SB-7 at 18 feet bgs and SB-11 at 16 feet bgs contained the highest TPHg concentrations of 4,900 ppm and 2,700 ppm, respectively. Borings SB-7 and SB-11 are located southwest of the former UST locations. Similarly, groundwater samples collected southwest of the former UST locations contained the highest TPHg concentrations. TPHg and benzene were detected in grab groundwater samples at concentrations up to 310,000 ppb and 45,000 ppb, respectively. Soil vapor samples did not contain petroleum hydrocarbons at concentrations above reporting limits. On January 11, 19, and 20, 2005, six extraction/monitoring wells (MW-5 through MW-7 and MW-10 through MW-12) were installed both on-site and off-site, with the intent of utilizing a High Vacuum Dual-Phase Extraction (HVDPE) system in the near future. At least one soil sample was selected for analysis from each well. Groundwater samples were collected from newly completed and previously constructed wells (MW-1 through MW-4) on February 3, 2005. The soil samples contained up to 3,200 ppm TPHg, 35 ppm benzene, and 8.5 ppm MTBE. Results of the groundwater samples were similar to previous investigations with the high petroleum hydrocarbon concentrations detected south of the former UST locations. From July 11 to July 27, 2005, a 15-day HVDPE event was conducted in five of the extraction/monitoring wells. During the event, an estimated 10,600 pounds of hydrocarbons were removed in the vapor phase. Following this event, preparations were made to implement a fixed HVDPE system at the site. Startup of the HVDPE system began on June 26, 2007. On July 13, 2006, eight soil borings were advanced throughout the site and off-site in the downgradient direction. Four of the borings were converted to permanent, nested soil gas probes (GP-1 through GP-4). Soil samples and soil gas samples were collected from the gas probes at depths of five and ten feet bgs. The soil samples contained up to 1.6 ppm TPHg, with no concentrations of MTBE above reporting limits.

VIC'S AUTOMOTIVE SERVICE (Continued)

S102657129

The soil gas samples contained up to 705 micrograms per cubic meter (a%/m³) TPHg and 6.1 a%/m³ benzene. On March 18, 2008, wells MW-8, MW-9, and MW-13 were installed to delineate the petroleum hydrocarbon plume in groundwater. Soil samples were collected from the new wells at depths of 15 and 20 feet bgs and contained up to 1.5 ppm TPHG, 0.37 ppm benzene, and 0.089 ppm MTBE. Between August 21 and 22, 2008, soil gas probes GP-3 and GP-4 were decommissioned due to property development. Horizontal HVDPE conveyance piping laterals were installed on wells MW-10 through MW-12 to continue remediation. On July 28, 2009, three monitoring wells (MW-14 through MW-16) were installed off-site to delineate the downgradient extent of the petroleum hydrocarbon plume in groundwater. Soil samples were collected from each of the monitoring well borings at depths ranging between 16 and 25 feet bgs. Groundwater samples were collected from the new wells during the next monitoring event on August 21, 2009. Results of the monitoring event incorporating the newly established wells indicated that the petroleum hydrocarbon plume extended laterally from the former UST location to approximately 7th Street. On March 17, 2010, four soil borings (SB-16 through SB-19) were advanced as part of a source zone delineation study. Soil samples were collected from the borings at approximately two or three foot intervals at depths ranging between 15 and 25 feet bgs. The highest concentrations of TPHg and benzene in soil were detected in soil samples collected below the water table at a depth of 20 feet bgs. Soil samples from borings SB-19, SB-16, and SB-17 contained TPHg at concentrations up to 7,500 ppm, 4,300 ppm, and 2,100 ppm, respectively. Benzene concentrations in soil were highest in borings SB-19 and SB-17 at concentrations of 100 ppm and 87 ppm, respectively (both samples collected at a depth of 20 feet bgs). Groundwater was first encountered in the borings at approximately 19.5 feet bgs with the exception of borings SB-16 and SB-19, where groundwater was encountered at approximately 25 and 21 feet bgs, respectively. One grab groundwater sample collected from boring SB-18 contained 230 ppb TPHg and 3.2 ppb benzene. On June 30 and July 1, 2010, four air sparge wells (AS-1 through AS-4) were installed within the source zone to a total depth of 30 feet bgs. A pilot test for HVDPE with air sparging was conducted between August and October 2010. Results indicated that air sparging in conjunction with the HVDPE system increased the effectiveness of petroleum hydrocarbon mass removal by increasing the off-gas vapor concentrations. High Vacuum Dual Phase Extraction (HVDPE) remediation was conducted at the site from June 2007 to June 2011 in both on-site and off-site wells. The remediation system removed an estimated total of 5,663 gallons of Total Petroleum Hydrocarbons as gasoline (TPHg). A soil vapor sampling event was conducted on October 16, 2012. Five new soil gas probes (GP-5 through GP-9) were installed and sampled along with the remaining two existing soil gas probes (GP-1 and GP-2) on October 31, 2012. TPHg was detected in soil vapor from vapor probe GP-1 at a concentration of 2,700 a%/m³. TPHg was not detected at concentrations above reporting limits in the remaining eight soil vapor samples. Benzene was not detected in soil vapor depth at concentrations above reporting limits in any of the nine soil vapor samples collected. Groundwater monitoring began at the site on June 29, 2001 and was conducted quarterly until the most recent groundwater monitoring event on May 5, 2012. The depth to groundwater in site monitoring wells has ranged between 12.61 to 20.44 feet bgs. Soil vapor was also monitored on a quarterly schedule from August 2006 to August 2008.

Map ID
Direction
Distance
Elevation

MAP FINDINGS

Site

Database(s)

EDR ID Number
EPA ID Number

VIC'S AUTOMOTIVE SERVICE (Continued)

S102657129

Results of soil, groundwater, and soil vapor investigations indicate that a plume of petroleum hydrocarbons extended from the former southern-most UST location a distance of approximately 200 feet southwest (downgradient) of the site. HVDPE and air sparging remediation has reduced the concentrations of TPHg in groundwater from the highest detection of 310,000 ppb in 2003 to a maximum concentration of 250 ppb during the most recent groundwater monitoring event in May 2012. Benzene has also been reduced from a maximum of 52,000 ppb in February 2005 to a maximum concentration of 250 ppb during the most recent groundwater monitoring event in May 2012. Groundwater monitoring data indicate that the plume of petroleum hydrocarbons is stable or shrinking in extent. Based on evidence from recent investigations, the residual soil, groundwater, and soil vapor contamination from the former USTs does not appear to pose a threat to public or environmental health. Therefore, no further action is required for the site.

LUST:

Global Id: T0600101143
Contact Type: Regional Board Caseworker
Contact Name: Regional Water Board
Organization Name: SAN FRANCISCO BAY RWQCB (REGION 2)
Address: 1515 CLAY ST SUITE 1400
City: OAKLAND
Email: Not reported
Phone Number: Not reported

LUST:

Global Id: T0600101143
Action Type: ENFORCEMENT
Date: 10/03/2008
Action: Staff Letter - #20081003

Global Id: T0600101143
Action Type: ENFORCEMENT
Date: 05/04/2011
Action: File review - #20110504

Global Id: T0600101143
Action Type: ENFORCEMENT
Date: 10/22/2013
Action: Closure/No Further Action Letter - #20131022

Global Id: T0600101143
Action Type: ENFORCEMENT
Date: 05/26/2006
Action: Staff Letter - #20060526

Global Id: T0600101143
Action Type: ENFORCEMENT
Date: 10/14/2013
Action: Notice to Comply - #20131014

Global Id: T0600101143
Action Type: ENFORCEMENT
Date: 02/27/2013
Action: Notification - Public Notice of Case Closure - #20130227

Map ID
Direction
Distance
Elevation

MAP FINDINGS

Site

Database(s)

EDR ID Number
EPA ID Number

VIC'S AUTOMOTIVE SERVICE (Continued)

S102657129

Global Id: T0600101143
Action Type: ENFORCEMENT
Date: 05/04/2011
Action: Meeting - #20110504

Global Id: T0600101143
Action Type: ENFORCEMENT
Date: 04/30/2013
Action: Staff Letter - #20130430

Global Id: T0600101143
Action Type: ENFORCEMENT
Date: 09/15/2010
Action: Clean Up Fund - Case Closure Review Summary Report (RSR)

Global Id: T0600101143
Action Type: ENFORCEMENT
Date: 09/12/2012
Action: Clean Up Fund - Case Closure Review Summary Report (RSR)

Global Id: T0600101143
Action Type: Other
Date: 06/18/1993
Action: Leak Discovery

Global Id: T0600101143
Action Type: ENFORCEMENT
Date: 02/22/2010
Action: Staff Letter - #20100222

Global Id: T0600101143
Action Type: ENFORCEMENT
Date: 02/13/2013
Action: Staff Letter - #20130213

Global Id: T0600101143
Action Type: ENFORCEMENT
Date: 05/24/2010
Action: Staff Letter - #20100524

Global Id: T0600101143
Action Type: ENFORCEMENT
Date: 09/10/2012
Action: Staff Letter - #20120910

Global Id: T0600101143
Action Type: ENFORCEMENT
Date: 02/11/2013
Action: File Review - Closure - #20130211

Global Id: T0600101143
Action Type: ENFORCEMENT
Date: 02/13/2013
Action: Notification - Fee Title Owners Notice - #20130213

Global Id: T0600101143
Action Type: RESPONSE

Map ID
Direction
Distance
Elevation

MAP FINDINGS

Site

Database(s)

EDR ID Number
EPA ID Number

VIC'S AUTOMOTIVE SERVICE (Continued)

S102657129

Date: 02/20/2013
Action: Correspondence

Global Id: T0600101143
Action Type: REMEDIATION
Date: 06/15/2007
Action: In Situ Physical/Chemical Treatment (other than SVE)

Global Id: T0600101143
Action Type: ENFORCEMENT
Date: 12/24/2007
Action: * NEL - #20071224

Global Id: T0600101143
Action Type: ENFORCEMENT
Date: 12/03/2009
Action: Staff Letter - #20091203

Global Id: T0600101143
Action Type: ENFORCEMENT
Date: 12/04/2009
Action: Staff Letter - #20091204

Global Id: T0600101143
Action Type: ENFORCEMENT
Date: 04/02/2012
Action: File review - #20120402

Global Id: T0600101143
Action Type: ENFORCEMENT
Date: 04/02/2012
Action: Staff Letter - #20120402

Global Id: T0600101143
Action Type: Other
Date: 06/18/1993
Action: Leak Reported

Global Id: T0600101143
Action Type: RESPONSE
Date: 09/30/2010
Action: Pilot Study/ Treatability Report

Global Id: T0600101143
Action Type: RESPONSE
Date: 06/17/2003
Action: Soil and Water Investigation Report

Global Id: T0600101143
Action Type: RESPONSE
Date: 07/29/1993
Action: Tank Removal Report / UST Sampling Report

Global Id: T0600101143
Action Type: RESPONSE
Date: 10/23/1995
Action: Well Installation Report

Map ID
Direction
Distance
Elevation

MAP FINDINGS

Site

Database(s)

EDR ID Number
EPA ID Number

VIC'S AUTOMOTIVE SERVICE (Continued)

S102657129

Global Id:	T0600101143
Action Type:	RESPONSE
Date:	03/25/2005
Action:	Well Installation Report
Global Id:	T0600101143
Action Type:	RESPONSE
Date:	11/28/1994
Action:	CAP/RAP - Final Remediation / Design Plan
Global Id:	T0600101143
Action Type:	RESPONSE
Date:	09/19/1996
Action:	Soil and Water Investigation Report
Global Id:	T0600101143
Action Type:	RESPONSE
Date:	09/29/2006
Action:	Soil Vapor Intrusion Investigation Report
Global Id:	T0600101143
Action Type:	RESPONSE
Date:	07/31/2001
Action:	Well Installation Report
Global Id:	T0600101143
Action Type:	RESPONSE
Date:	05/28/2008
Action:	Well Destruction Report
Global Id:	T0600101143
Action Type:	RESPONSE
Date:	08/03/1993
Action:	Tank Removal Report / UST Sampling Report
Global Id:	T0600101143
Action Type:	RESPONSE
Date:	05/18/1993
Action:	Correspondence
Global Id:	T0600101143
Action Type:	RESPONSE
Date:	05/24/2006
Action:	Interim Remedial Action Plan
Global Id:	T0600101143
Action Type:	RESPONSE
Date:	01/13/2013
Action:	Soil Vapor Intrusion Investigation Report
Global Id:	T0600101143
Action Type:	RESPONSE
Date:	06/06/2012
Action:	Soil Vapor Intrusion Investigation Workplan - Regulator Responded
Global Id:	T0600101143
Action Type:	RESPONSE

Map ID
Direction
Distance
Elevation

MAP FINDINGS

Site

Database(s)

EDR ID Number
EPA ID Number

VIC'S AUTOMOTIVE SERVICE (Continued)

S102657129

Date: 01/07/2014
Action: Well Destruction Report - Regulator Responded

Global Id: T0600101143
Action Type: ENFORCEMENT
Date: 07/24/2009
Action: Staff Letter - #20090724

Global Id: T0600101143
Action Type: RESPONSE
Date: 05/13/2010
Action: Interim Remedial Action Plan

LUST:

Global Id: T0600101143
Status: Open - Case Begin Date
Status Date: 06/18/1993

Global Id: T0600101143
Status: Open - Site Assessment
Status Date: 06/18/1993

Global Id: T0600101143
Status: Open - Site Assessment
Status Date: 10/18/1993

Global Id: T0600101143
Status: Open - Site Assessment
Status Date: 07/14/1995

Global Id: T0600101143
Status: Open - Remediation
Status Date: 06/15/2007

Global Id: T0600101143
Status: Open - Verification Monitoring
Status Date: 09/10/2012

Global Id: T0600101143
Status: Open - Eligible for Closure
Status Date: 04/04/2013

Global Id: T0600101143
Status: Completed - Case Closed
Status Date: 10/22/2013

LUST REG 2:

Region: 2
Facility Id: 01-1244
Facility Status: Preliminary site assessment underway
Case Number: 263
How Discovered: Tank Closure
Leak Cause: UNK
Leak Source: UNK
Date Leak Confirmed: Not reported

Map ID
Direction
Distance
Elevation

MAP FINDINGS

Site

Database(s)

EDR ID Number
EPA ID Number

VIC'S AUTOMOTIVE SERVICE (Continued)

S102657129

Oversight Program: LUST
Prelim. Site Assessment Workplan Submitted: Not reported
Preliminary Site Assessment Began: 1/2/1965
Pollution Characterization Began: Not reported
Pollution Remediation Plan Submitted: Not reported
Date Remediation Action Underway: Not reported
Date Post Remedial Action Monitoring Began: Not reported

Alameda County CS:

Name: VIC'S AUTOMOTIVE SERVICE
Address: 245 8TH ST
City,State,Zip: OAKLAND, CA 94607
Status: Leak Confirmation
Record Id: RO0000202
PE: 5602
Facility Status: Leak Confirmation
Latitude: 37.798155625
Longitude: -122.26894388

Name: VIC'S AUTOMOTIVE SERVICE
Address: 245 8TH ST
City,State,Zip: OAKLAND, CA 94607
Status: Preliminary Site Assessment Underway
Record Id: RO0000202
PE: 5602
Facility Status: Preliminary Site Assessment Underway
Latitude: 37.798155625
Longitude: -122.26894388

Name: VIC'S AUTOMOTIVE SERVICE
Address: 245 8TH ST
City,State,Zip: OAKLAND, CA 94607
Status: Pollution Characterization
Record Id: RO0000202
PE: 5602
Facility Status: Pollution Characterization
Latitude: 37.798155625
Longitude: -122.26894388

Name: VIC'S AUTOMOTIVE SERVICE
Address: 245 8TH ST
City,State,Zip: OAKLAND, CA 94607
Status: Remedial Action Underway
Record Id: RO0000202
PE: 5602
Facility Status: Remedial Action Underway
Latitude: 37.798155625
Longitude: -122.26894388

Name: VIC'S AUTOMOTIVE SERVICE
Address: 245 8TH ST
City,State,Zip: OAKLAND, CA 94607
Status: Case Closed
Record Id: RO0000202
PE: 5602
Facility Status: Case Closed
Latitude: 37.798155625

Map ID
Direction
Distance
Elevation

MAP FINDINGS

Site

Database(s)

EDR ID Number
EPA ID Number

VIC'S AUTOMOTIVE SERVICE (Continued)

S102657129

Longitude: -122.26894388

CORTESE:

Name: VIC'S AUTOMOTIVE SERVICE
Address: 245 8TH
City,State,Zip: OAKLAND, CA 94607
Region: CORTESE
Envirostor Id: Not reported
Global ID: T0600101143
Site/Facility Type: LUST CLEANUP SITE
Cleanup Status: COMPLETED - CASE CLOSED
Status Date: Not reported
Site Code: Not reported
Latitude: Not reported
Longitude: Not reported
Owner: Not reported
Enf Type: Not reported
Swat R: Not reported
Flag: active
Order No: Not reported
Waste Discharge System No: Not reported
Effective Date: Not reported
Region 2: Not reported
WID Id: Not reported
Solid Waste Id No: Not reported
Waste Management Uit Name: Not reported
File Name: Active Open

HIST CORTESE:

edr_fname: VIC'S AUTOMOTIVE SERVICE
edr_fadd1: 245 8TH
City,State,Zip: OAKLAND, CA 94706
Region: CORTESE
Facility County Code: 1
Reg By: LTNKA
Reg Id: 01-1244

BA357 1920 SAN PABLO AVENUE
NW 1920 SAN PABLO AVENUE
1/4-1/2 OAKLAND, CA 94612
0.460 mi.
2428 ft. Site 3 of 4 in cluster BA

US BROWNFIELDS 1016346652
FINDS N/A

Relative:
Lower
Actual:
32 ft.

US BROWNFIELDS:
Name: 1920 SAN PABLO AVENUE
Address: 1920 SAN PABLO AVENUE
City,State,Zip: OAKLAND, CA 94612
Recipient Name: Oakland, City of
Grant Type: Assessment
Property Number: 008-0643-006
Parcel size: 0.12
Latitude: 37.8094302
Longitude: -122.2728346
HCM Label: Address Matching-House Number
Map Scale: 1:24,000
Point of Reference: Entrance Point of a Facility or Station
Highlights: Former Use: Historical uses include commercial (pants factory)

Map ID
Direction
Distance
Elevation

MAP FINDINGS

Site

Database(s)

EDR ID Number
EPA ID Number

1920 SAN PABLO AVENUE (Continued)

1016346652

Datum:	World Geodetic System of 1984
Acres Property ID:	27861
IC Data Access:	-
Start Date:	-
Redev Completion Date:	-
Completed Date:	-
Acres Cleaned Up:	-
Cleanup Funding:	-
Cleanup Funding Source:	-
Assessment Funding:	-
Assessment Funding Source:	-
Redevelopment Funding:	-
Redev. Funding Source:	-
Redev. Funding Entity Name:	-
Redevelopment Start Date:	-
Assessment Funding Entity:	-
Cleanup Funding Entity:	-
Grant Type:	-
Accomplishment Type:	-
Accomplishment Count:	-
Cooperative Agreement Number:	97983401
Start Date:	-
Ownership Entity:	Private
Completion Date:	-
Current Owner:	Isadore Feldstein
Did Owner Change:	Y
Cleanup Required:	U
Video Available:	N
Photo Available:	N
Institutional Controls Required:	U
IC Category Proprietary Controls:	-
IC Cat. Info. Devices:	-
IC Cat. Gov. Controls:	-
IC Cat. Enforcement Permit Tools:	-
IC in place date:	-
IC in place:	U
State/tribal program date:	-
State/tribal program ID:	-
State/tribal NFA date:	-
Air cleaned:	-
Asbestos found:	Y
Asbestos cleaned:	Y
Controlled substance found:	-
Controlled substance cleaned:	-
Drinking water affected:	-
Drinking water cleaned:	-
Groundwater affected:	Y
Groundwater cleaned:	Y
Lead contaminant found:	Y
Lead cleaned up:	Y
No media affected:	-
Unknown media affected:	-
Other cleaned up:	-
Other metals found:	Y
Other metals cleaned:	Y
Other contaminants found:	-
Other contams found description:	-

Map ID
 Direction
 Distance
 Elevation

MAP FINDINGS

Site

Database(s)

EDR ID Number
 EPA ID Number

1920 SAN PABLO AVENUE (Continued)

1016346652

PAHs found:	-
PAHs cleaned up:	-
PCBs found:	-
PCBs cleaned up:	-
Petro products found:	-
Petro products cleaned:	-
Sediments found:	-
Sediments cleaned:	-
Soil affected:	Y
Soil cleaned up:	Y
Surface water cleaned:	-
VOCs found:	Y
VOCs cleaned:	Y
Cleanup other description:	-
Num. of cleanup and re-dev. jobs:	-
Past use greenspace acreage:	-
Past use residential acreage:	-
Surface Water:	-
Past use commercial acreage:	-
Past use industrial acreage:	-
Future use greenspace acreage:	-
Future use residential acreage:	-
Future use commercial acreage:	-
Future use industrial acreage:	-
Superfund Fed. landowner flag:	U
Arsenic cleaned up:	-
Cadmium cleaned up:	-
Chromium cleaned up:	-
Copper cleaned up:	-
Iron cleaned up:	-
mercury cleaned up:	-
Nickel Cleaned Up:	-
No clean up:	-
Pesticides cleaned up:	-
Selenium cleaned up:	-
SVOCs cleaned up:	-
Unknown clean up:	-
Arsenic contaminant found:	-
Cadmium contaminant found:	-
Chromium contaminant found:	-
Copper contaminant found:	-
Iron contaminant found:	-
Mercury contaminant found:	-
Nickel contaminant found:	-
No contaminant found:	-
Pesticides contaminant found:	-
Selenium contaminant found:	-
SVOCs contaminant found:	-
Unknown contaminant found:	-
Future Use: Multistory	-
Media affected Bluiding Material:	-
Media affected indoor air:	-
Building material media cleaned up:	-
Indoor air media cleaned up:	-
Unknown media cleaned up:	-
Past Use: Multistory	-
Property Description:	Historical uses include commercial (pants factory)

Map ID
Direction
Distance
Elevation

MAP FINDINGS

Site

Database(s)

EDR ID Number
EPA ID Number

1920 SAN PABLO AVENUE (Continued)

1016346652

Below Poverty Number:	3161
Below Poverty Percent:	33.97
Meidan Income:	2881
Meidan Income Number:	5574
Meidan Income Percent:	59.9
Vacant Housing Number:	669
Vacant Housing Percent:	12.37
Unemployed Number:	692
Unemployed Percent:	7.44
Name:	1920 SAN PABLO AVENUE
Address:	1920 SAN PABLO AVENUE
City,State,Zip:	OAKLAND, CA 94612
Recipient Name:	Oakland, City of
Grant Type:	Assessment
Property Number:	008-0643-006
Parcel size:	0.12
Latitude:	37.8094302
Longitude:	-122.2728346
HCM Label:	Address Matching-House Number
Map Scale:	1:24,000
Point of Reference:	Entrance Point of a Facility or Station
Highlights:	Former Use: Historical uses include commercial (pants factory)
Datum:	World Geodetic System of 1984
Acres Property ID:	27861
IC Data Access:	-
Start Date:	-
Redev Completion Date:	-
Completed Date:	-
Acres Cleaned Up:	-
Cleanup Funding:	-
Cleanup Funding Source:	-
Assessment Funding:	-
Assessment Funding Source:	-
Redevelopment Funding:	-
Redev. Funding Source:	-
Redev. Funding Entity Name:	-
Redevelopment Start Date:	-
Assessment Funding Entity:	-
Cleanup Funding Entity:	-
Grant Type:	-
Accomplishment Type:	Supplemental Assessment
Accomplishment Count:	N
Cooperative Agreement Number:	97983401
Start Date:	7/1/2005
Ownership Entity:	Private
Completion Date:	7/1/2005
Current Owner:	Isadore Feldstein
Did Owner Change:	Y
Cleanup Required:	U
Video Available:	N
Photo Available:	N
Institutional Controls Required:	U
IC Category Proprietary Controls:	-
IC Cat. Info. Devices:	-
IC Cat. Gov. Controls:	-
IC Cat. Enforcement Permit Tools:	-

Map ID
Direction
Distance
Elevation

MAP FINDINGS

Site

Database(s)

EDR ID Number
EPA ID Number

1920 SAN PABLO AVENUE (Continued)

1016346652

IC in place date:	-
IC in place:	U
State/tribal program date:	-
State/tribal program ID:	-
State/tribal NFA date:	-
Air cleaned:	-
Asbestos found:	Y
Asbestos cleaned:	Y
Controlled substance found:	-
Controlled substance cleaned:	-
Drinking water affected:	-
Drinking water cleaned:	-
Groundwater affected:	Y
Groundwater cleaned:	Y
Lead contaminant found:	Y
Lead cleaned up:	Y
No media affected:	-
Unknown media affected:	-
Other cleaned up:	-
Other metals found:	Y
Other metals cleaned:	Y
Other contaminants found:	-
Other contams found description:	-
PAHs found:	-
PAHs cleaned up:	-
PCBs found:	-
PCBs cleaned up:	-
Petro products found:	-
Petro products cleaned:	-
Sediments found:	-
Sediments cleaned:	-
Soil affected:	Y
Soil cleaned up:	Y
Surface water cleaned:	-
VOCs found:	Y
VOCs cleaned:	Y
Cleanup other description:	-
Num. of cleanup and re-dev. jobs:	-
Past use greenspace acreage:	-
Past use residential acreage:	-
Surface Water:	-
Past use commercial acreage:	-
Past use industrial acreage:	-
Future use greenspace acreage:	-
Future use residential acreage:	-
Future use commercial acreage:	-
Future use industrial acreage:	-
Superfund Fed. landowner flag:	U
Arsenic cleaned up:	-
Cadmium cleaned up:	-
Chromium cleaned up:	-
Copper cleaned up:	-
Iron cleaned up:	-
mercury cleaned up:	-
Nickel Cleaned Up:	-
No clean up:	-
Pesticides cleaned up:	-

Map ID
Direction
Distance
Elevation

MAP FINDINGS

Site

Database(s)

EDR ID Number
EPA ID Number

1920 SAN PABLO AVENUE (Continued)

1016346652

Selenium cleaned up:	-
SVOCs cleaned up:	-
Unknown clean up:	-
Arsenic contaminant found:	-
Cadmium contaminant found:	-
Chromium contaminant found:	-
Copper contaminant found:	-
Iron contaminant found:	-
Mercury contaminant found:	-
Nickel contaminant found:	-
No contaminant found:	-
Pesticides contaminant found:	-
Selenium contaminant found:	-
SVOCs contaminant found:	-
Unknown contaminant found:	-
Future Use: Multistory	-
Media affected Bluiding Material:	-
Media affected indoor air:	-
Building material media cleaned up:	-
Indoor air media cleaned up:	-
Unknown media cleaned up:	-
Past Use: Multistory	-
Property Description:	Historical uses include commercial (pants factory)
Below Poverty Number:	3161
Below Poverty Percent:	33.97
Meidan Income:	2881
Meidan Income Number:	5574
Meidan Income Percent:	59.9
Vacant Housing Number:	669
Vacant Housing Percent:	12.37
Unemployed Number:	692
Unemployed Percent:	7.44
Name:	1920 SAN PABLO AVENUE
Address:	1920 SAN PABLO AVENUE
City,State,Zip:	OAKLAND, CA 94612
Recipient Name:	Oakland, City of
Grant Type:	Assessment
Property Number:	008-0643-006
Parcel size:	0.12
Latitude:	37.8094302
Longitude:	-122.2728346
HCM Label:	Address Matching-House Number
Map Scale:	1:24,000
Point of Reference:	Entrance Point of a Facility or Station
Highlights:	Former Use: Historical uses include commercial (pants factory)
Datum:	World Geodetic System of 1984
Acres Property ID:	27861
IC Data Access:	-
Start Date:	-
Redev Completion Date:	-
Completed Date:	-
Acres Cleaned Up:	-
Cleanup Funding:	-
Cleanup Funding Source:	-
Assessment Funding:	3773.58
Assessment Funding Source:	-

Map ID
Direction
Distance
Elevation

MAP FINDINGS

Site

Database(s)

EDR ID Number
EPA ID Number

1920 SAN PABLO AVENUE (Continued)

1016346652

Redevelopment Funding:	-
Redev. Funding Source:	-
Redev. Funding Entity Name:	-
Redevelopment Start Date:	-
Assessment Funding Entity:	US EPA - Brownfields Assessment Cooperative Agreement
Cleanup Funding Entity:	-
Grant Type:	-
Accomplishment Type:	Phase II Environmental Assessment
Accomplishment Count:	Y
Cooperative Agreement Number:	97983401
Start Date:	7/1/2005
Ownership Entity:	Private
Completion Date:	7/1/2005
Current Owner:	Isadore Feldstein
Did Owner Change:	Y
Cleanup Required:	U
Video Available:	N
Photo Available:	N
Institutional Controls Required:	U
IC Category Proprietary Controls:	-
IC Cat. Info. Devices:	-
IC Cat. Gov. Controls:	-
IC Cat. Enforcement Permit Tools:	-
IC in place date:	-
IC in place:	U
State/tribal program date:	-
State/tribal program ID:	-
State/tribal NFA date:	-
Air cleaned:	-
Asbestos found:	Y
Asbestos cleaned:	Y
Controlled substance found:	-
Controlled substance cleaned:	-
Drinking water affected:	-
Drinking water cleaned:	-
Groundwater affected:	Y
Groundwater cleaned:	Y
Lead contaminant found:	Y
Lead cleaned up:	Y
No media affected:	-
Unknown media affected:	-
Other cleaned up:	-
Other metals found:	Y
Other metals cleaned:	Y
Other contaminants found:	-
Other contaminants found description:	-
PAHs found:	-
PAHs cleaned up:	-
PCBs found:	-
PCBs cleaned up:	-
Petro products found:	-
Petro products cleaned:	-
Sediments found:	-
Sediments cleaned:	-
Soil affected:	Y
Soil cleaned up:	Y
Surface water cleaned:	-

Map ID
 Direction
 Distance
 Elevation

MAP FINDINGS

Site

Database(s)

EDR ID Number
 EPA ID Number

1920 SAN PABLO AVENUE (Continued)

1016346652

VOCs found:	Y
VOCs cleaned:	Y
Cleanup other description:	-
Num. of cleanup and re-dev. jobs:	-
Past use greenspace acreage:	-
Past use residential acreage:	-
Surface Water:	-
Past use commercial acreage:	-
Past use industrial acreage:	-
Future use greenspace acreage:	-
Future use residential acreage:	-
Future use commercial acreage:	-
Future use industrial acreage:	-
Superfund Fed. landowner flag:	U
Arsenic cleaned up:	-
Cadmium cleaned up:	-
Chromium cleaned up:	-
Copper cleaned up:	-
Iron cleaned up:	-
mercury cleaned up:	-
Nickel Cleaned Up:	-
No clean up:	-
Pesticides cleaned up:	-
Selenium cleaned up:	-
SVOCs cleaned up:	-
Unknown clean up:	-
Arsenic contaminant found:	-
Cadmium contaminant found:	-
Chromium contaminant found:	-
Copper contaminant found:	-
Iron contaminant found:	-
Mercury contaminant found:	-
Nickel contaminant found:	-
No contaminant found:	-
Pesticides contaminant found:	-
Selenium contaminant found:	-
SVOCs contaminant found:	-
Unknown contaminant found:	-
Future Use: Multistory	-
Media affected Bluiding Material:	-
Media affected indoor air:	-
Building material media cleaned up:	-
Indoor air media cleaned up:	-
Unknown media cleaned up:	-
Past Use: Multistory	-
Property Description:	Historical uses include commercial (pants factory)
Below Poverty Number:	3161
Below Poverty Percent:	33.97
Meidan Income:	2881
Meidan Income Number:	5574
Meidan Income Percent:	59.9
Vacant Housing Number:	669
Vacant Housing Percent:	12.37
Unemployed Number:	692
Unemployed Percent:	7.44

Map ID
 Direction
 Distance
 Elevation

MAP FINDINGS

Site

Database(s)

EDR ID Number
 EPA ID Number

1920 SAN PABLO AVENUE (Continued)

1016346652

FINDS:

Registry ID: 110038710963

[Click Here for FRS Facility Detail Report:](#)

Environmental Interest/Information System:

US EPA Assessment, Cleanup and Redevelopment Exchange System (ACRES) is a federal online database for Brownfields Grantees to electronically submit data directly to EPA.

[Click this hyperlink](#) while viewing on your computer to access additional FINDS: detail in the EDR Site Report.

**AV358
 NW
 1/4-1/2
 0.460 mi.
 2428 ft.**

**585 20TH STREET PARCEL 034
 585 20TH STREET
 OAKLAND, CA 94612**

**US BROWNFIELDS
 FINDS**

**1016346732
 N/A**

Site 27 of 28 in cluster AV

**Relative:
 Lower**

US BROWNFIELDS:

**Actual:
 27 ft.**

Name:	585 20TH STREET PARCEL 034
Address:	585 20TH STREET
City,State,Zip:	OAKLAND, CA 94612
Recipient Name:	Oakland, City of
Grant Type:	Assessment
Property Number:	008-0644-034
Parcel size:	0.05
Latitude:	37.8099065
Longitude:	-122.271602
HCM Label:	Address Matching-House Number
Map Scale:	1:24,000
Point of Reference:	Entrance Point of a Facility or Station
Highlights:	Former Use: Auto repair, machine shop, and residential
Datum:	World Geodetic System of 1984
Acres Property ID:	28014
IC Data Access:	-
Start Date:	-
Redev Completion Date:	-
Completed Date:	-
Acres Cleaned Up:	-
Cleanup Funding:	-
Cleanup Funding Source:	-
Assessment Funding:	-
Assessment Funding Source:	-
Redevelopment Funding:	-
Redev. Funding Source:	-
Redev. Funding Entity Name:	-
Redevelopment Start Date:	-
Assessment Funding Entity:	-
Cleanup Funding Entity:	-
Grant Type:	-
Accomplishment Type:	-
Accomplishment Count:	-
Cooperative Agreement Number:	97983401
Start Date:	-
Ownership Entity:	Government
Completion Date:	-
Current Owner:	Oakland Redevelopment Agency
Did Owner Change:	Y

Map ID
Direction
Distance
Elevation

MAP FINDINGS

Site

Database(s)

EDR ID Number
EPA ID Number

585 20TH STREET PARCEL 034 (Continued)

1016346732

Cleanup Required:	U
Video Available:	N
Photo Available:	N
Institutional Controls Required:	U
IC Category Proprietary Controls:	-
IC Cat. Info. Devices:	-
IC Cat. Gov. Controls:	-
IC Cat. Enforcement Permit Tools:	-
IC in place date:	-
IC in place:	U
State/tribal program date:	-
State/tribal program ID:	-
State/tribal NFA date:	-
Air cleaned:	-
Asbestos found:	-
Asbestos cleaned:	-
Controlled substance found:	-
Controlled substance cleaned:	-
Drinking water affected:	-
Drinking water cleaned:	-
Groundwater affected:	Y
Groundwater cleaned:	Y
Lead contaminant found:	Y
Lead cleaned up:	Y
No media affected:	-
Unknown media affected:	-
Other cleaned up:	-
Other metals found:	Y
Other metals cleaned:	Y
Other contaminants found:	-
Other contams found description:	-
PAHs found:	-
PAHs cleaned up:	-
PCBs found:	-
PCBs cleaned up:	-
Petro products found:	Y
Petro products cleaned:	Y
Sediments found:	-
Sediments cleaned:	-
Soil affected:	Y
Soil cleaned up:	Y
Surface water cleaned:	-
VOCs found:	Y
VOCs cleaned:	Y
Cleanup other description:	-
Num. of cleanup and re-dev. jobs:	-
Past use greenspace acreage:	-
Past use residential acreage:	-
Surface Water:	-
Past use commercial acreage:	-
Past use industrial acreage:	-
Future use greenspace acreage:	-
Future use residential acreage:	-
Future use commercial acreage:	-
Future use industrial acreage:	-
Superfund Fed. landowner flag:	U
Arsenic cleaned up:	-

Map ID
 Direction
 Distance
 Elevation

MAP FINDINGS

Site

Database(s)

EDR ID Number
 EPA ID Number

585 20TH STREET PARCEL 034 (Continued)

1016346732

Cadmium cleaned up:	-
Chromium cleaned up:	-
Copper cleaned up:	-
Iron cleaned up:	-
mercury cleaned up:	-
Nickel Cleaned Up:	-
No clean up:	-
Pesticides cleaned up:	-
Selenium cleaned up:	-
SVOCs cleaned up:	-
Unknown clean up:	-
Arsenic contaminant found:	-
Cadmium contaminant found:	-
Chromium contaminant found:	-
Copper contaminant found:	-
Iron contaminant found:	-
Mercury contaminant found:	-
Nickel contaminant found:	-
No contaminant found:	-
Pesticides contaminant found:	-
Selenium contaminant found:	-
SVOCs contaminant found:	-
Unknown contaminant found:	-
Future Use: Multistory	-
Media affected Bluiding Material:	-
Media affected indoor air:	-
Building material media cleaned up:	-
Indoor air media cleaned up:	-
Unknown media cleaned up:	-
Past Use: Multistory	-
Property Description:	Auto repair, machine shop, and residential
Below Poverty Number:	3070
Below Poverty Percent:	33.69
Meidan Income:	4586
Meidan Income Number:	5257
Meidan Income Percent:	57.69
Vacant Housing Number:	692
Vacant Housing Percent:	12.59
Unemployed Number:	596
Unemployed Percent:	6.54
Name:	585 20TH STREET PARCEL 034
Address:	585 20TH STREET
City,State,Zip:	OAKLAND, CA 94612
Recipient Name:	Oakland, City of
Grant Type:	Assessment
Property Number:	008-0644-034
Parcel size:	0.05
Latitude:	37.8099065
Longitude:	-122.271602
HCM Label:	Address Matching-House Number
Map Scale:	1:24,000
Point of Reference:	Entrance Point of a Facility or Station
Highlights:	Former Use: Auto repair, machine shop, and residential
Datum:	World Geodetic System of 1984
Acres Property ID:	28014
IC Data Access:	-

Map ID
Direction
Distance
Elevation

MAP FINDINGS

Site

Database(s)

EDR ID Number
EPA ID Number

585 20TH STREET PARCEL 034 (Continued)

1016346732

Start Date: -
Redev Completion Date: -
Completed Date: -
Acres Cleaned Up: -
Cleanup Funding: -
Cleanup Funding Source: -
Assessment Funding: -
Assessment Funding Source: -
Redevelopment Funding: -
Redev. Funding Source: -
Redev. Funding Entity Name: -
Redevelopment Start Date: -
Assessment Funding Entity: -
Cleanup Funding Entity: -
Grant Type: -
Accomplishment Type: Supplemental Assessment
Accomplishment Count: N
Cooperative Agreement Number: 97983401
Start Date: 7/1/2005
Ownership Entity: Government
Completion Date: 7/1/2005
Current Owner: Oakland Redevelopment Agency
Did Owner Change: Y
Cleanup Required: U
Video Available: N
Photo Available: N
Institutional Controls Required: U
IC Category Proprietary Controls: -
IC Cat. Info. Devices: -
IC Cat. Gov. Controls: -
IC Cat. Enforcement Permit Tools: -
IC in place date: -
IC in place: U
State/tribal program date: -
State/tribal program ID: -
State/tribal NFA date: -
Air cleaned: -
Asbestos found: -
Asbestos cleaned: -
Controlled substance found: -
Controlled substance cleaned: -
Drinking water affected: -
Drinking water cleaned: -
Groundwater affected: Y
Groundwater cleaned: Y
Lead contaminant found: Y
Lead cleaned up: Y
No media affected: -
Unknown media affected: -
Other cleaned up: -
Other metals found: Y
Other metals cleaned: Y
Other contaminants found: -
Other contams found description: -
PAHs found: -
PAHs cleaned up: -
PCBs found: -

Map ID
 Direction
 Distance
 Elevation

MAP FINDINGS

Site

Database(s)

EDR ID Number
 EPA ID Number

585 20TH STREET PARCEL 034 (Continued)

1016346732

PCBs cleaned up:	-
Petro products found:	Y
Petro products cleaned:	Y
Sediments found:	-
Sediments cleaned:	-
Soil affected:	Y
Soil cleaned up:	Y
Surface water cleaned:	-
VOCs found:	Y
VOCs cleaned:	Y
Cleanup other description:	-
Num. of cleanup and re-dev. jobs:	-
Past use greenspace acreage:	-
Past use residential acreage:	-
Surface Water:	-
Past use commercial acreage:	-
Past use industrial acreage:	-
Future use greenspace acreage:	-
Future use residential acreage:	-
Future use commercial acreage:	-
Future use industrial acreage:	-
Superfund Fed. landowner flag:	U
Arsenic cleaned up:	-
Cadmium cleaned up:	-
Chromium cleaned up:	-
Copper cleaned up:	-
Iron cleaned up:	-
mercury cleaned up:	-
Nickel Cleaned Up:	-
No clean up:	-
Pesticides cleaned up:	-
Selenium cleaned up:	-
SVOCs cleaned up:	-
Unknown clean up:	-
Arsenic contaminant found:	-
Cadmium contaminant found:	-
Chromium contaminant found:	-
Copper contaminant found:	-
Iron contaminant found:	-
Mercury contaminant found:	-
Nickel contaminant found:	-
No contaminant found:	-
Pesticides contaminant found:	-
Selenium contaminant found:	-
SVOCs contaminant found:	-
Unknown contaminant found:	-
Future Use: Multistory	-
Media affected Bluiding Material:	-
Media affected indoor air:	-
Building material media cleaned up:	-
Indoor air media cleaned up:	-
Unknown media cleaned up:	-
Past Use: Multistory	-
Property Description:	Auto repair, machine shop, and residential
Below Poverty Number:	3070
Below Poverty Percent:	33.69
Meidan Income:	4586

Map ID
Direction
Distance
Elevation

MAP FINDINGS

Site

Database(s)

EDR ID Number
EPA ID Number

585 20TH STREET PARCEL 034 (Continued)

1016346732

Meidan Income Number: 5257
Meidan Income Percent: 57.69
Vacant Housing Number: 692
Vacant Housing Percent: 12.59
Unemployed Number: 596
Unemployed Percent: 6.54

Name: 585 20TH STREET PARCEL 034
Address: 585 20TH STREET
City,State,Zip: OAKLAND, CA 94612
Recipient Name: Oakland, City of
Grant Type: Assessment
Property Number: 008-0644-034
Parcel size: 0.05
Latitude: 37.8099065
Longitude: -122.271602
HCM Label: Address Matching-House Number
Map Scale: 1:24,000
Point of Reference: Entrance Point of a Facility or Station
Highlights: Former Use: Auto repair, machine shop, and residential
Datum: World Geodetic System of 1984
Acres Property ID: 28014
IC Data Access: -
Start Date: -
Redev Completion Date: -
Completed Date: -
Acres Cleaned Up: -
Cleanup Funding: -
Cleanup Funding Source: -
Assessment Funding: 3773.58
Assessment Funding Source: -
Redevelopment Funding: -
Redev. Funding Source: -
Redev. Funding Entity Name: -
Redevelopment Start Date: -
Assessment Funding Entity: US EPA - Brownfields Assessment Cooperative Agreement
Cleanup Funding Entity: -
Grant Type: -
Accomplishment Type: Phase II Environmental Assessment
Accomplishment Count: Y
Cooperative Agreement Number: 97983401
Start Date: 7/1/2005
Ownership Entity: Government
Completion Date: 7/1/2005
Current Owner: Oakland Redevelopment Agency
Did Owner Change: Y
Cleanup Required: U
Video Available: N
Photo Available: N
Institutional Controls Required: U
IC Category Proprietary Controls: -
IC Cat. Info. Devices: -
IC Cat. Gov. Controls: -
IC Cat. Enforcement Permit Tools: -
IC in place date: -
IC in place: U
State/tribal program date: -

Map ID
Direction
Distance
Elevation

MAP FINDINGS

Site

Database(s)

EDR ID Number
EPA ID Number

585 20TH STREET PARCEL 034 (Continued)

1016346732

State/tribal program ID:	-
State/tribal NFA date:	-
Air cleaned:	-
Asbestos found:	-
Asbestos cleaned:	-
Controlled substance found:	-
Controlled substance cleaned:	-
Drinking water affected:	-
Drinking water cleaned:	-
Groundwater affected:	Y
Groundwater cleaned:	Y
Lead contaminant found:	Y
Lead cleaned up:	Y
No media affected:	-
Unknown media affected:	-
Other cleaned up:	-
Other metals found:	Y
Other metals cleaned:	Y
Other contaminants found:	-
Other contams found description:	-
PAHs found:	-
PAHs cleaned up:	-
PCBs found:	-
PCBs cleaned up:	-
Petro products found:	Y
Petro products cleaned:	Y
Sediments found:	-
Sediments cleaned:	-
Soil affected:	Y
Soil cleaned up:	Y
Surface water cleaned:	-
VOCs found:	Y
VOCs cleaned:	Y
Cleanup other description:	-
Num. of cleanup and re-dev. jobs:	-
Past use greenspace acreage:	-
Past use residential acreage:	-
Surface Water:	-
Past use commercial acreage:	-
Past use industrial acreage:	-
Future use greenspace acreage:	-
Future use residential acreage:	-
Future use commercial acreage:	-
Future use industrial acreage:	-
Superfund Fed. landowner flag:	U
Arsenic cleaned up:	-
Cadmium cleaned up:	-
Chromium cleaned up:	-
Copper cleaned up:	-
Iron cleaned up:	-
mercury cleaned up:	-
Nickel Cleaned Up:	-
No clean up:	-
Pesticides cleaned up:	-
Selenium cleaned up:	-
SVOCs cleaned up:	-
Unknown clean up:	-

Map ID
 Direction
 Distance
 Elevation

MAP FINDINGS

Site

Database(s)

EDR ID Number
 EPA ID Number

585 20TH STREET PARCEL 034 (Continued)

1016346732

Arsenic contaminant found: -
 Cadmium contaminant found: -
 Chromium contaminant found: -
 Copper contaminant found: -
 Iron contaminant found: -
 Mercury contaminant found: -
 Nickel contaminant found: -
 No contaminant found: -
 Pesticides contaminant found: -
 Selenium contaminant found: -
 SVOCs contaminant found: -
 Unknown contaminant found: -
 Future Use: Multistory -
 Media affected Bluiding Material: -
 Media affected indoor air: -
 Building material media cleaned up: -
 Indoor air media cleaned up: -
 Unknown media cleaned up: -
 Past Use: Multistory -
 Property Description: Auto repair, machine shop, and residential
 Below Poverty Number: 3070
 Below Poverty Percent: 33.69
 Meidan Income: 4586
 Meidan Income Number: 5257
 Meidan Income Percent: 57.69
 Vacant Housing Number: 692
 Vacant Housing Percent: 12.59
 Unemployed Number: 596
 Unemployed Percent: 6.54

FINDS:

Registry ID: 110038711855

[Click Here for FRS Facility Detail Report:](#)

Environmental Interest/Information System:

US EPA Assessment, Cleanup and Redevelopment Exchange System (ACRES) is a federal online database for Brownfields Grantees to electronically submit data directly to EPA.

[Click this hyperlink](#) while viewing on your computer to access additional FINDS: detail in the EDR Site Report.

**AV359
 NW
 1/4-1/2
 0.460 mi.
 2428 ft.**

**585 20TH STREET PARCEL 035
 585 20TH STREET
 OAKLAND, CA 94612
 Site 28 of 28 in cluster AV**

**US BROWNFIELDS 1016346726
 FINDS N/A**

**Relative:
 Lower
 Actual:
 27 ft.**

US BROWNFIELDS:
 Name: 585 20TH STREET PARCEL 035
 Address: 585 20TH STREET
 City,State,Zip: OAKLAND, CA 94612
 Recipient Name: Oakland, City of
 Grant Type: Assessment
 Property Number: 008-0644-035
 Parcel size: 0.05
 Latitude: 37.81015
 Longitude: -122.2718

Map ID
Direction
Distance
Elevation

MAP FINDINGS

Site

Database(s)

EDR ID Number
EPA ID Number

585 20TH STREET PARCEL 035 (Continued)

1016346726

HCM Label:	Address Matching-House Number
Map Scale:	1:24,000
Point of Reference:	Entrance Point of a Facility or Station
Highlights:	Former Use: Auto repair, machine shop, and residential
Datum:	World Geodetic System of 1984
Acres Property ID:	28021
IC Data Access:	-
Start Date:	-
Redev Completion Date:	-
Completed Date:	-
Acres Cleaned Up:	-
Cleanup Funding:	-
Cleanup Funding Source:	-
Assessment Funding:	-
Assessment Funding Source:	-
Redevelopment Funding:	-
Redev. Funding Source:	-
Redev. Funding Entity Name:	-
Redevelopment Start Date:	-
Assessment Funding Entity:	-
Cleanup Funding Entity:	-
Grant Type:	-
Accomplishment Type:	Supplemental Assessment
Accomplishment Count:	N
Cooperative Agreement Number:	97983401
Start Date:	7/1/2005
Ownership Entity:	Government
Completion Date:	7/1/2005
Current Owner:	Oakland Redevelopment Agency
Did Owner Change:	Y
Cleanup Required:	U
Video Available:	N
Photo Available:	N
Institutional Controls Required:	U
IC Category Proprietary Controls:	-
IC Cat. Info. Devices:	-
IC Cat. Gov. Controls:	-
IC Cat. Enforcement Permit Tools:	-
IC in place date:	-
IC in place:	U
State/tribal program date:	-
State/tribal program ID:	-
State/tribal NFA date:	-
Air cleaned:	-
Asbestos found:	-
Asbestos cleaned:	-
Controlled substance found:	-
Controlled substance cleaned:	-
Drinking water affected:	-
Drinking water cleaned:	-
Groundwater affected:	Y
Groundwater cleaned:	Y
Lead contaminant found:	Y
Lead cleaned up:	Y
No media affected:	-
Unknown media affected:	-
Other cleaned up:	-

Map ID
Direction
Distance
Elevation

MAP FINDINGS

Site

Database(s)

EDR ID Number
EPA ID Number

585 20TH STREET PARCEL 035 (Continued)

1016346726

Other metals found:	Y
Other metals cleaned:	Y
Other contaminants found:	-
Other contams found description:	-
PAHs found:	-
PAHs cleaned up:	-
PCBs found:	-
PCBs cleaned up:	-
Petro products found:	Y
Petro products cleaned:	Y
Sediments found:	-
Sediments cleaned:	-
Soil affected:	Y
Soil cleaned up:	Y
Surface water cleaned:	-
VOCs found:	Y
VOCs cleaned:	Y
Cleanup other description:	-
Num. of cleanup and re-dev. jobs:	-
Past use greenspace acreage:	-
Past use residential acreage:	-
Surface Water:	-
Past use commercial acreage:	-
Past use industrial acreage:	-
Future use greenspace acreage:	-
Future use residential acreage:	-
Future use commercial acreage:	-
Future use industrial acreage:	-
Superfund Fed. landowner flag:	U
Arsenic cleaned up:	-
Cadmium cleaned up:	-
Chromium cleaned up:	-
Copper cleaned up:	-
Iron cleaned up:	-
mercury cleaned up:	-
Nickel Cleaned Up:	-
No clean up:	-
Pesticides cleaned up:	-
Selenium cleaned up:	-
SVOCs cleaned up:	-
Unknown clean up:	-
Arsenic contaminant found:	-
Cadmium contaminant found:	-
Chromium contaminant found:	-
Copper contaminant found:	-
Iron contaminant found:	-
Mercury contaminant found:	-
Nickel contaminant found:	-
No contaminant found:	-
Pesticides contaminant found:	-
Selenium contaminant found:	-
SVOCs contaminant found:	-
Unknown contaminant found:	-
Future Use: Multistory	-
Media affected Bluiding Material:	-
Media affected indoor air:	-
Building material media cleaned up:	-

Map ID
Direction
Distance
Elevation

MAP FINDINGS

Site

Database(s)

EDR ID Number
EPA ID Number

585 20TH STREET PARCEL 035 (Continued)

1016346726

Indoor air media cleaned up:	-
Unknown media cleaned up:	-
Past Use: Multistory	-
Property Description:	Auto repair, machine shop, and residential
Below Poverty Number:	3070
Below Poverty Percent:	33.69
Meidan Income:	4586
Meidan Income Number:	5257
Meidan Income Percent:	57.69
Vacant Housing Number:	692
Vacant Housing Percent:	12.59
Unemployed Number:	596
Unemployed Percent:	6.54
Name:	585 20TH STREET PARCEL 035
Address:	585 20TH STREET
City,State,Zip:	OAKLAND, CA 94612
Recipient Name:	Oakland, City of
Grant Type:	Assessment
Property Number:	008-0644-035
Parcel size:	0.05
Latitude:	37.81015
Longitude:	-122.2718
HCM Label:	Address Matching-House Number
Map Scale:	1:24,000
Point of Reference:	Entrance Point of a Facility or Station
Highlights:	Former Use: Auto repair, machine shop, and residential
Datum:	World Geodetic System of 1984
Acres Property ID:	28021
IC Data Access:	-
Start Date:	-
Redev Completion Date:	-
Completed Date:	-
Acres Cleaned Up:	-
Cleanup Funding:	-
Cleanup Funding Source:	-
Assessment Funding:	3773.58
Assessment Funding Source:	-
Redevelopment Funding:	-
Redev. Funding Source:	-
Redev. Funding Entity Name:	-
Redevelopment Start Date:	-
Assessment Funding Entity:	US EPA - Brownfields Assessment Cooperative Agreement
Cleanup Funding Entity:	-
Grant Type:	-
Accomplishment Type:	Phase II Environmental Assessment
Accomplishment Count:	Y
Cooperative Agreement Number:	97983401
Start Date:	7/1/2005
Ownership Entity:	Government
Completion Date:	7/1/2005
Current Owner:	Oakland Redevelopment Agency
Did Owner Change:	Y
Cleanup Required:	U
Video Available:	N
Photo Available:	N
Institutional Controls Required:	U

Map ID
Direction
Distance
Elevation

MAP FINDINGS

Site

Database(s)

EDR ID Number
EPA ID Number

585 20TH STREET PARCEL 035 (Continued)

1016346726

IC Category Proprietary Controls: -
IC Cat. Info. Devices: -
IC Cat. Gov. Controls: -
IC Cat. Enforcement Permit Tools: -
IC in place date: -
IC in place: U
State/tribal program date: -
State/tribal program ID: -
State/tribal NFA date: -
Air cleaned: -
Asbestos found: -
Asbestos cleaned: -
Controlled substance found: -
Controlled substance cleaned: -
Drinking water affected: -
Drinking water cleaned: -
Groundwater affected: Y
Groundwater cleaned: Y
Lead contaminant found: Y
Lead cleaned up: Y
No media affected: -
Unknown media affected: -
Other cleaned up: -
Other metals found: Y
Other metals cleaned: Y
Other contaminants found: -
Other contams found description: -
PAHs found: -
PAHs cleaned up: -
PCBs found: -
PCBs cleaned up: -
Petro products found: Y
Petro products cleaned: Y
Sediments found: -
Sediments cleaned: -
Soil affected: Y
Soil cleaned up: Y
Surface water cleaned: -
VOCs found: Y
VOCs cleaned: Y
Cleanup other description: -
Num. of cleanup and re-dev. jobs: -
Past use greenspace acreage: -
Past use residential acreage: -
Surface Water: -
Past use commercial acreage: -
Past use industrial acreage: -
Future use greenspace acreage: -
Future use residential acreage: -
Future use commercial acreage: -
Future use industrial acreage: -
Superfund Fed. landowner flag: U
Arsenic cleaned up: -
Cadmium cleaned up: -
Chromium cleaned up: -
Copper cleaned up: -
Iron cleaned up: -

Map ID
 Direction
 Distance
 Elevation

MAP FINDINGS

Site

Database(s)

EDR ID Number
 EPA ID Number

585 20TH STREET PARCEL 035 (Continued)

1016346726

mercury cleaned up:	-
Nickel Cleaned Up:	-
No clean up:	-
Pesticides cleaned up:	-
Selenium cleaned up:	-
SVOCs cleaned up:	-
Unknown clean up:	-
Arsenic contaminant found:	-
Cadmium contaminant found:	-
Chromium contaminant found:	-
Copper contaminant found:	-
Iron contaminant found:	-
Mercury contaminant found:	-
Nickel contaminant found:	-
No contaminant found:	-
Pesticides contaminant found:	-
Selenium contaminant found:	-
SVOCs contaminant found:	-
Unknown contaminant found:	-
Future Use: Multistory	-
Media affected Bluiding Material:	-
Media affected indoor air:	-
Building material media cleaned up:	-
Indoor air media cleaned up:	-
Unknown media cleaned up:	-
Past Use: Multistory	-
Property Description:	Auto repair, machine shop, and residential
Below Poverty Number:	3070
Below Poverty Percent:	33.69
Meidan Income:	4586
Meidan Income Number:	5257
Meidan Income Percent:	57.69
Vacant Housing Number:	692
Vacant Housing Percent:	12.59
Unemployed Number:	596
Unemployed Percent:	6.54
Name:	585 20TH STREET PARCEL 035
Address:	585 20TH STREET
City,State,Zip:	OAKLAND, CA 94612
Recipient Name:	Oakland, City of
Grant Type:	Assessment
Property Number:	008-0644-035
Parcel size:	0.05
Latitude:	37.81015
Longitude:	-122.2718
HCM Label:	Address Matching-House Number
Map Scale:	1:24,000
Point of Reference:	Entrance Point of a Facility or Station
Highlights:	Former Use: Auto repair, machine shop, and residential
Datum:	World Geodetic System of 1984
Acres Property ID:	28021
IC Data Access:	-
Start Date:	-
Redev Completion Date:	-
Completed Date:	-
Acres Cleaned Up:	-

Map ID
Direction
Distance
Elevation

MAP FINDINGS

Site

Database(s)

EDR ID Number
EPA ID Number

585 20TH STREET PARCEL 035 (Continued)

1016346726

Cleanup Funding:	-
Cleanup Funding Source:	-
Assessment Funding:	-
Assessment Funding Source:	-
Redevelopment Funding:	-
Redev. Funding Source:	-
Redev. Funding Entity Name:	-
Redevelopment Start Date:	-
Assessment Funding Entity:	-
Cleanup Funding Entity:	-
Grant Type:	-
Accomplishment Type:	-
Accomplishment Count:	-
Cooperative Agreement Number:	97983401
Start Date:	-
Ownership Entity:	Government
Completion Date:	-
Current Owner:	Oakland Redevelopment Agency
Did Owner Change:	Y
Cleanup Required:	U
Video Available:	N
Photo Available:	N
Institutional Controls Required:	U
IC Category Proprietary Controls:	-
IC Cat. Info. Devices:	-
IC Cat. Gov. Controls:	-
IC Cat. Enforcement Permit Tools:	-
IC in place date:	-
IC in place:	U
State/tribal program date:	-
State/tribal program ID:	-
State/tribal NFA date:	-
Air cleaned:	-
Asbestos found:	-
Asbestos cleaned:	-
Controlled substance found:	-
Controlled substance cleaned:	-
Drinking water affected:	-
Drinking water cleaned:	-
Groundwater affected:	Y
Groundwater cleaned:	Y
Lead contaminant found:	Y
Lead cleaned up:	Y
No media affected:	-
Unknown media affected:	-
Other cleaned up:	-
Other metals found:	Y
Other metals cleaned:	Y
Other contaminants found:	-
Other contams found description:	-
PAHs found:	-
PAHs cleaned up:	-
PCBs found:	-
PCBs cleaned up:	-
Petro products found:	Y
Petro products cleaned:	Y
Sediments found:	-

Map ID
 Direction
 Distance
 Elevation

MAP FINDINGS

Site

Database(s)

EDR ID Number
 EPA ID Number

585 20TH STREET PARCEL 035 (Continued)

1016346726

Sediments cleaned:	-
Soil affected:	Y
Soil cleaned up:	Y
Surface water cleaned:	-
VOCs found:	Y
VOCs cleaned:	Y
Cleanup other description:	-
Num. of cleanup and re-dev. jobs:	-
Past use greenspace acreage:	-
Past use residential acreage:	-
Surface Water:	-
Past use commercial acreage:	-
Past use industrial acreage:	-
Future use greenspace acreage:	-
Future use residential acreage:	-
Future use commercial acreage:	-
Future use industrial acreage:	-
Superfund Fed. landowner flag:	U
Arsenic cleaned up:	-
Cadmium cleaned up:	-
Chromium cleaned up:	-
Copper cleaned up:	-
Iron cleaned up:	-
mercury cleaned up:	-
Nickel Cleaned Up:	-
No clean up:	-
Pesticides cleaned up:	-
Selenium cleaned up:	-
SVOCs cleaned up:	-
Unknown clean up:	-
Arsenic contaminant found:	-
Cadmium contaminant found:	-
Chromium contaminant found:	-
Copper contaminant found:	-
Iron contaminant found:	-
Mercury contaminant found:	-
Nickel contaminant found:	-
No contaminant found:	-
Pesticides contaminant found:	-
Selenium contaminant found:	-
SVOCs contaminant found:	-
Unknown contaminant found:	-
Future Use: Multistory	-
Media affected Bluiding Material:	-
Media affected indoor air:	-
Building material media cleaned up:	-
Indoor air media cleaned up:	-
Unknown media cleaned up:	-
Past Use: Multistory	-
Property Description:	Auto repair, machine shop, and residential
Below Poverty Number:	3070
Below Poverty Percent:	33.69
Meidan Income:	4586
Meidan Income Number:	5257
Meidan Income Percent:	57.69
Vacant Housing Number:	692
Vacant Housing Percent:	12.59

Map ID
 Direction
 Distance
 Elevation

MAP FINDINGS

Site

Database(s)

EDR ID Number
 EPA ID Number

585 20TH STREET PARCEL 035 (Continued)

1016346726

Unemployed Number: 596
 Unemployed Percent: 6.54

FINDS:

Registry ID: 110038711784

Click Here for FRS Facility Detail Report:

Environmental Interest/Information System:

US EPA Assessment, Cleanup and Redevelopment Exchange System (ACRES) is an federal online database for Brownfields Grantees to electronically submit data directly to EPA.

Click this hyperlink while viewing on your computer to access additional FINDS: detail in the EDR Site Report.

**BC360
 NNE
 1/4-1/2
 0.463 mi.
 2445 ft.**

**LAKE MERRITT TOWERS
 UNKNOWN VALDEZ & GRAND AVE
 OAKLAND, CA 94612**

**CPS-SLIC S106163084
 N/A**

Site 1 of 2 in cluster BC

**Relative:
 Lower**

SLIC REG 2:

Region: 2
 Facility ID: 01S0369
 Facility Status: Leak being confirmed
 Date Closed: Not reported
 Local Case #: Not reported
 How Discovered: Tank Closure
 Leak Cause: UNK
 Leak Source: UNK
 Date Confirmed: 7/14/1985
 Date Prelim Site Assmnt Workplan Submitted: Not reported
 Date Preliminary Site Assessment Began: Not reported
 Date Pollution Characterization Began: Not reported
 Date Remediation Plan Submitted: Not reported
 Date Remedial Action Underway: Not reported
 Date Post Remedial Action Monitoring Began: Not reported

**Actual:
 23 ft.**

**BA361
 NW
 1/4-1/2
 0.464 mi.
 2452 ft.**

**MERRILL SIGN COMPANY
 612 18TH STREET
 OAKLAND, CA 94612**

**CPS-SLIC S110505115
 BROWNFIELDS N/A
 CERS**

Site 4 of 4 in cluster BA

**Relative:
 Lower**

CPS-SLIC:

Name: MERRILL SIGN COMPANY
 Address: 612 18TH STREET
 City,State,Zip: OAKLAND, CA 94612
 Region: STATE
Facility Status: Completed - Case Closed
 Status Date: 05/12/2014
 Global Id: T10000002578
 Lead Agency: SAN FRANCISCO BAY RWQCB (REGION 2)
 Lead Agency Case Number: 2020408
 Latitude: 37.80847
 Longitude: -122.273402

**Actual:
 33 ft.**

Map ID
Direction
Distance
Elevation

MAP FINDINGS

Site

Database(s)

EDR ID Number
EPA ID Number

MERRILL SIGN COMPANY (Continued)

S110505115

Case Type: Cleanup Program Site
Case Worker: UUU
Local Agency: Not reported
RB Case Number: 01S0717
File Location: Regional Board
Potential Media Affected: Other Groundwater (uses other than drinking water), Soil, Under Investigation
Potential Contaminants of Concern: Arsenic, Diesel, Heating Oil / Fuel Oil, Kerosene, Stoddard solvent / Mineral Spruits / Distillates, Waste Oil / Motor / Hydraulic / Lubricating
Site History: As described in the Limited Phase II Environmental Site Sampling Report dated August 5, 2010, prepared by Basics Environmental, it appears that soil and groundwater contamination at the site consists of petroleum hydrocarbons and heavy metals. The sampling results indicate that diesel, kerosene, motor oil and bunker oil were detected in one grab groundwater sample at concentrations exceeding their respective environmental screening levels (ESLs) for groundwater. Arsenic was detected in two shallow soil samples at concentrations exceeding the ESL for arsenic in shallow soil (0-10 feet).

[Click here to access the California GeoTracker records for this facility:](#)

BROWNFIELDS:

Name: MERRILL SIGN COMPANY
Address: 612 18TH STREET
City,State,Zip: OAKLAND, CA 94612
Global ID: T10000002578
Latitude: 37.80847
Longitude: -122.273402
Project Type: Cleanup Program Site
Status: Completed - Case Closed
Status Date: 05/12/2014
Lead Agency: SAN FRANCISCO BAY RWQCB (REGION 2)
Last Correspondence Date: 05/12/2014
Release Type: Other Type of Release, Surface Discharge
Contaminant(s) of Concern: Arsenic, Diesel, Heating Oil / Fuel Oil, Kerosene, Stoddard solvent / Mineral Spruits / Distillates
Media of Concern: Other Groundwater (uses other than drinking water), Soil, Under Investigation
Past Use(s) that Caused Contamination: MANUFACTURING - OTHER, PAINT/DEPAINT FACILITY
Human Health Exposure Controlled: INSUFFICIENT DATA
Human Health Exposure Controlled Date: 10/06/2010
Groundwater Migration Controlled: UNDETERMINED
Groundwater Migration Controlled Date: 10/06/2010
Primary Caseworker Name: Regional Water Board
Primary Caseworker Organization Name: SAN FRANCISCO BAY RWQCB (REGION 2)
Primary Caseworker Phone Number: 510-622-3277
Primary Caseworker Address: 1515 CLAY ST SUITE 1400
Primary Caseworker Address: OAKLAND
Primary Caseworker Address: C
Primary Caseworker Email: Not reported

CERS:

Name: MERRILL SIGN COMPANY
Address: 612 18TH STREET
City,State,Zip: OAKLAND, CA 94612

Map ID
Direction
Distance
Elevation

MAP FINDINGS

Site

Database(s)

EDR ID Number
EPA ID Number

MERRILL SIGN COMPANY (Continued)

S110505115

Site ID: 233415
CERS ID: T10000002578
CERS Description: Cleanup Program Site

Affiliation:

Affiliation Type Desc: Regional Board Caseworker
Entity Name: Regional Water Board - SAN FRANCISCO BAY RWQCB (REGION 2)
Entity Title: Not reported
Affiliation Address: 1515 CLAY ST SUITE 1400
Affiliation City: OAKLAND
Affiliation State: CA
Affiliation Country: Not reported
Affiliation Zip: Not reported
Affiliation Phone: ,

BB362
West
1/4-1/2
0.470 mi.
2479 ft.

11TH AND CLAY ST PARCEL T5/T6
0 11TH AND CLAY
OAKLAND, CA 94612

CPS-SLIC
Alameda County CS
CERS

S108245886
N/A

Site 4 of 4 in cluster BB

Relative:
Higher

CPS-SLIC:

Actual:
41 ft.

Name: 11TH AND CLAY ST PARCEL T5/T6
Address: 0 11TH AND CLAY
City,State,Zip: OAKLAND, CA 94612
Region: STATE
Facility Status: Completed - Case Closed
Status Date: 10/04/2001
Global Id: T06019739482
Lead Agency: ALAMEDA COUNTY LOP
Lead Agency Case Number: RO0002503
Latitude: 37.803233
Longitude: -122.274919
Case Type: Cleanup Program Site
Case Worker: Not reported
Local Agency: Not reported
RB Case Number: NA
File Location: All Files are on GeoTracker or in the Local Agency Database
Potential Media Affected: Other Groundwater (uses other than drinking water)
Potential Contaminants of Concern: Not reported
Site History: Not reported

Click here to access the California GeoTracker records for this facility:

Alameda County CS:

Name: 11TH AND CLAY ST PARCEL T5/T6
Address: 0 11TH AND CLAY ST
City,State,Zip: OAKLAND, CA 94612
Status: Case Closed
Record Id: RO0002503
PE: 5502
Facility Status: Case Closed
Latitude: Not reported
Longitude: Not reported

CERS:

Map ID
Direction
Distance
Elevation

MAP FINDINGS

Site

Database(s)

EDR ID Number
EPA ID Number

11TH AND CLAY ST PARCEL T5/T6 (Continued)

S108245886

Name: 11TH AND CLAY ST PARCEL T5/T6
Address: 0 11TH AND CLAY
City,State,Zip: OAKLAND, CA 94612
Site ID: 244238
CERS ID: T06019739482
CERS Description: Cleanup Program Site

AZ363
North
1/4-1/2
0.471 mi.
2486 ft.

ESSEX PARK
100 GRAND AVENUE
OAKLAND, CA

CPS-SLIC
BROWNFIELDS
CERS

S108245959
N/A

Site 2 of 2 in cluster AZ

Relative:
Lower
Actual:
26 ft.

CPS-SLIC:
Name: ESSEX PARK
Address: 100 GRAND AVENUE
City,State,Zip: OAKLAND, CA
Region: STATE
Facility Status: Completed - Case Closed
Status Date: 03/17/2008
Global Id: SL0600140239
Lead Agency: SAN FRANCISCO BAY RWQCB (REGION 2)
Lead Agency Case Number: Not reported
Latitude: 37.811406
Longitude: -122.265408
Case Type: Cleanup Program Site
Case Worker: Not reported
Local Agency: Not reported
RB Case Number: 01S0667
File Location: Regional Board
Potential Media Affected: Other Groundwater (uses other than drinking water), Soil
Potential Contaminants of Concern: Other Chlorinated Hydrocarbons, Diesel, Heating Oil / Fuel Oil
Site History: Site used as curch from 1911 to 1950, upholtering warehouse from 1950-1970, parking lot from 1970 to 2006. Groundwater contamination likely from upgradient source(s). Site redeveloped as mixed-use multistory building.

Click here to access the California GeoTracker records for this facility:

BROWNFIELDS:

Name: ESSEX PARK
Address: 100 GRAND AVENUE
City,State,Zip: OAKLAND, CA
Global ID: SL0600140239
Latitude: 37.811406
Longitude: -122.265408
Project Type: Cleanup Program Site
Status: Completed - Case Closed
Status Date: 03/17/2008
Lead Agency: SAN FRANCISCO BAY RWQCB (REGION 2)
Last Correspondence Date: 03/17/2008
Release Type: Not reported
Contaminant(s) of Concern: Other Chlorinated Hydrocarbons, Diesel, Heating Oil / Fuel Oil
Media of Concern: Other Groundwater (uses other than drinking water), Soil
Past Use(s) that Caused Contamination: Not reported
Human Health Exposure Controlled: YES
Human Health Exposure Controlled Date: 03/07/2008

Map ID
Direction
Distance
Elevation

MAP FINDINGS

Site

Database(s)

EDR ID Number
EPA ID Number

ESSEX PARK (Continued)

S108245959

Groundwater Migration Controlled: YES
Groundwater Migration Controlled Date: 03/07/2008
Primary Caseworker Name: Not reported
Primary Caseworker Organization Name: SAN FRANCISCO BAY RWQCB (REGION 2)
Primary Caseworker Phone Number: Not reported
Primary Caseworker Address: Not reported
Primary Caseworker Address: Not reported
Primary Caseworker Address: Not reported
Primary Caseworker Email: Not reported

CERS:

Name: ESSEX PARK
Address: 100 GRAND AVENUE
City,State,Zip: OAKLAND, CA
Site ID: 249943
CERS ID: SL0600140239
CERS Description: Cleanup Program Site

BD364 **2201 VALLEY REDEVELOPMENT**
NNW **2201 VALLEY ST**
1/4-1/2 **OAKLAND, CA 94612**
0.471 mi.
2486 ft. **Site 1 of 3 in cluster BD**

CPS-SLIC **S124442588**
CERS **N/A**

Relative:
Lower

CPS-SLIC:

Actual:
22 ft.

Name: 2201 VALLEY REDEVELOPMENT
Address: 2201 VALLEY ST
City,State,Zip: OAKLAND, CA 94612
Region: STATE
Facility Status: Open - Remediation
Status Date: 10/14/2020
Global Id: T10000013205
Lead Agency: ALAMEDA COUNTY LOP
Lead Agency Case Number: RO0003380
Latitude: 37.8114
Longitude: -122.26827
Case Type: Cleanup Program Site
Case Worker: DR
Local Agency: ALAMEDA COUNTY LOP
RB Case Number: Not reported
File Location: All Files are on GeoTracker or in the Local Agency Database
Potential Media Affected: Soil
Potential Contaminants of Concern: Lead, Total Petroleum Hydrocarbons (TPH)
Site History: This case was opened to accommodate the potential redevelopment of the subject parcel, and an adjacent parcel, to mixed use. Site redevelopment may include ground floor residential; however, this has not been fully defined. An MPE pilot test has been approved to determine if this is a viable method to remediate the site to mix use. For the history of the adjacent parcel of the subject site, formerly a gasoline service station, please refer to the closed case (Chevron #9-3600; T060016163; RO0002435). A Station Demolition Plan is currently pending.

[Click here to access the California GeoTracker records for this facility:](#)

CERS:

Name: 2201 VALLEY REDEVELOPMENT

Map ID
 Direction
 Distance
 Elevation

MAP FINDINGS

Site

Database(s)

EDR ID Number
 EPA ID Number

2201 VALLEY REDEVELOPMENT (Continued)

S124442588

Address: 2201 VALLEY ST
 City,State,Zip: OAKLAND, CA 94612
 Site ID: 550829
 CERS ID: T10000013205
 CERS Description: Cleanup Program Site

Affiliation:
 Affiliation Type Desc: Local Agency Caseworker
 Entity Name: DILAN ROE - ALAMEDA COUNTY LOP
 Entity Title: Not reported
 Affiliation Address: 1131 Harbor Bay Parkway
 Affiliation City: ALAMEDA
 Affiliation State: CA
 Affiliation Country: Not reported
 Affiliation Zip: Not reported
 Affiliation Phone: 5105676767,

BE365
NW
1/4-1/2
0.471 mi.
2487 ft.

593 20TH STREET
593 20TH STREET
OAKLAND, CA 94612
Site 1 of 6 in cluster BE

US BROWNFIELDS **1016346728**
FINDS **N/A**

Relative:
Lower
Actual:
28 ft.

US BROWNFIELDS:
 Name: 593 20TH STREET
 Address: 593 20TH STREET
 City,State,Zip: OAKLAND, CA 94612
 Recipient Name: Oakland, City of
 Grant Type: Assessment
 Property Number: 008-0644-033
 Parcel size: 0.05
 Latitude: 37.81015
 Longitude: -122.2718
 HCM Label: Address Matching-House Number
 Map Scale: 1:24,000
 Point of Reference: Entrance Point of a Facility or Station
 Highlights: Former Use: Open lot and auto garage
 Datum: World Geodetic System of 1984
 Acres Property ID: 28041
 IC Data Access: -
 Start Date: -
 Redev Completion Date: -
 Completed Date: -
 Acres Cleaned Up: -
 Cleanup Funding: -
 Cleanup Funding Source: -
 Assessment Funding: -
 Assessment Funding Source: -
 Redevelopment Funding: -
 Redev. Funding Source: -
 Redev. Funding Entity Name: -
 Redevelopment Start Date: -
 Assessment Funding Entity: -
 Cleanup Funding Entity: -
 Grant Type: -
 Accomplishment Type: Supplemental Assessment
 Accomplishment Count: N

Map ID
Direction
Distance
Elevation

MAP FINDINGS

Site

Database(s)

EDR ID Number
EPA ID Number

593 20TH STREET (Continued)

1016346728

Cooperative Agreement Number: 97983401
Start Date: 7/1/2005
Ownership Entity: Government
Completion Date: 7/1/2005
Current Owner: Oakland Redevelopment Agency
Did Owner Change: Y
Cleanup Required: U
Video Available: N
Photo Available: N
Institutional Controls Required: U
IC Category Proprietary Controls: -
IC Cat. Info. Devices: -
IC Cat. Gov. Controls: -
IC Cat. Enforcement Permit Tools: -
IC in place date: -
IC in place: U
State/tribal program date: -
State/tribal program ID: -
State/tribal NFA date: -
Air cleaned: -
Asbestos found: Y
Asbestos cleaned: Y
Controlled substance found: -
Controlled substance cleaned: -
Drinking water affected: -
Drinking water cleaned: -
Groundwater affected: Y
Groundwater cleaned: Y
Lead contaminant found: Y
Lead cleaned up: Y
No media affected: -
Unknown media affected: -
Other cleaned up: -
Other metals found: Y
Other metals cleaned: Y
Other contaminants found: -
Other contams found description: -
PAHs found: -
PAHs cleaned up: -
PCBs found: -
PCBs cleaned up: -
Petro products found: Y
Petro products cleaned: Y
Sediments found: -
Sediments cleaned: -
Soil affected: Y
Soil cleaned up: Y
Surface water cleaned: -
VOCs found: Y
VOCs cleaned: Y
Cleanup other description: -
Num. of cleanup and re-dev. jobs: -
Past use greenspace acreage: -
Past use residential acreage: -
Surface Water: -
Past use commercial acreage: -
Past use industrial acreage: -

Map ID
 Direction
 Distance
 Elevation

MAP FINDINGS

Site

Database(s)

EDR ID Number
 EPA ID Number

593 20TH STREET (Continued)

1016346728

Future use greenspace acreage:	-
Future use residential acreage:	-
Future use commercial acreage:	-
Future use industrial acreage:	-
Superfund Fed. landowner flag:	U
Arsenic cleaned up:	-
Cadmium cleaned up:	-
Chromium cleaned up:	-
Copper cleaned up:	-
Iron cleaned up:	-
mercury cleaned up:	-
Nickel Cleaned Up:	-
No clean up:	-
Pesticides cleaned up:	-
Selenium cleaned up:	-
SVOCs cleaned up:	-
Unknown clean up:	-
Arsenic contaminant found:	-
Cadmium contaminant found:	-
Chromium contaminant found:	-
Copper contaminant found:	-
Iron contaminant found:	-
Mercury contaminant found:	-
Nickel contaminant found:	-
No contaminant found:	-
Pesticides contaminant found:	-
Selenium contaminant found:	-
SVOCs contaminant found:	-
Unknown contaminant found:	-
Future Use: Multistory	-
Media affected Bluiding Material:	-
Media affected indoor air:	-
Building material media cleaned up:	-
Indoor air media cleaned up:	-
Unknown media cleaned up:	-
Past Use: Multistory	-
Property Description:	Open lot and auto garage
Below Poverty Number:	3055
Below Poverty Percent:	34.1
Meidan Income:	2881
Meidan Income Number:	5278
Meidan Income Percent:	58.91
Vacant Housing Number:	661
Vacant Housing Percent:	12.55
Unemployed Number:	639
Unemployed Percent:	7.13
Name:	593 20TH STREET
Address:	593 20TH STREET
City,State,Zip:	OAKLAND, CA 94612
Recipient Name:	Oakland, City of
Grant Type:	Assessment
Property Number:	008-0644-033
Parcel size:	0.05
Latitude:	37.81015
Longitude:	-122.2718
HCM Label:	Address Matching-House Number

Map ID
Direction
Distance
Elevation

MAP FINDINGS

Site

Database(s)

EDR ID Number
EPA ID Number

593 20TH STREET (Continued)

1016346728

Map Scale:	1:24,000
Point of Reference:	Entrance Point of a Facility or Station
Highlights:	Former Use: Open lot and auto garage
Datum:	World Geodetic System of 1984
Acres Property ID:	28041
IC Data Access:	-
Start Date:	-
Redev Completion Date:	-
Completed Date:	-
Acres Cleaned Up:	-
Cleanup Funding:	-
Cleanup Funding Source:	-
Assessment Funding:	-
Assessment Funding Source:	-
Redevelopment Funding:	-
Redev. Funding Source:	-
Redev. Funding Entity Name:	-
Redevelopment Start Date:	-
Assessment Funding Entity:	-
Cleanup Funding Entity:	-
Grant Type:	-
Accomplishment Type:	-
Accomplishment Count:	-
Cooperative Agreement Number:	97983401
Start Date:	-
Ownership Entity:	Government
Completion Date:	-
Current Owner:	Oakland Redevelopment Agency
Did Owner Change:	Y
Cleanup Required:	U
Video Available:	N
Photo Available:	N
Institutional Controls Required:	U
IC Category Proprietary Controls:	-
IC Cat. Info. Devices:	-
IC Cat. Gov. Controls:	-
IC Cat. Enforcement Permit Tools:	-
IC in place date:	-
IC in place:	U
State/tribal program date:	-
State/tribal program ID:	-
State/tribal NFA date:	-
Air cleaned:	-
Asbestos found:	Y
Asbestos cleaned:	Y
Controlled substance found:	-
Controlled substance cleaned:	-
Drinking water affected:	-
Drinking water cleaned:	-
Groundwater affected:	Y
Groundwater cleaned:	Y
Lead contaminant found:	Y
Lead cleaned up:	Y
No media affected:	-
Unknown media affected:	-
Other cleaned up:	-
Other metals found:	Y

Map ID
Direction
Distance
Elevation

MAP FINDINGS

Site

Database(s)

EDR ID Number
EPA ID Number

593 20TH STREET (Continued)

1016346728

Other metals cleaned:	Y
Other contaminants found:	-
Other contams found description:	-
PAHs found:	-
PAHs cleaned up:	-
PCBs found:	-
PCBs cleaned up:	-
Petro products found:	Y
Petro products cleaned:	Y
Sediments found:	-
Sediments cleaned:	-
Soil affected:	Y
Soil cleaned up:	Y
Surface water cleaned:	-
VOCs found:	Y
VOCs cleaned:	Y
Cleanup other description:	-
Num. of cleanup and re-dev. jobs:	-
Past use greenspace acreage:	-
Past use residential acreage:	-
Surface Water:	-
Past use commercial acreage:	-
Past use industrial acreage:	-
Future use greenspace acreage:	-
Future use residential acreage:	-
Future use commercial acreage:	-
Future use industrial acreage:	-
Superfund Fed. landowner flag:	U
Arsenic cleaned up:	-
Cadmium cleaned up:	-
Chromium cleaned up:	-
Copper cleaned up:	-
Iron cleaned up:	-
mercury cleaned up:	-
Nickel Cleaned Up:	-
No clean up:	-
Pesticides cleaned up:	-
Selenium cleaned up:	-
SVOCs cleaned up:	-
Unknown clean up:	-
Arsenic contaminant found:	-
Cadmium contaminant found:	-
Chromium contaminant found:	-
Copper contaminant found:	-
Iron contaminant found:	-
Mercury contaminant found:	-
Nickel contaminant found:	-
No contaminant found:	-
Pesticides contaminant found:	-
Selenium contaminant found:	-
SVOCs contaminant found:	-
Unknown contaminant found:	-
Future Use: Multistory	-
Media affected Bluiding Material:	-
Media affected indoor air:	-
Building material media cleaned up:	-
Indoor air media cleaned up:	-

Map ID
Direction
Distance
Elevation

MAP FINDINGS

Site

Database(s)

EDR ID Number
EPA ID Number

593 20TH STREET (Continued)

1016346728

Unknown media cleaned up:	-
Past Use: Multistory	-
Property Description:	Open lot and auto garage
Below Poverty Number:	3055
Below Poverty Percent:	34.1
Meidan Income:	2881
Meidan Income Number:	5278
Meidan Income Percent:	58.91
Vacant Housing Number:	661
Vacant Housing Percent:	12.55
Unemployed Number:	639
Unemployed Percent:	7.13
Name:	593 20TH STREET
Address:	593 20TH STREET
City,State,Zip:	OAKLAND, CA 94612
Recipient Name:	Oakland, City of
Grant Type:	Assessment
Property Number:	008-0644-033
Parcel size:	0.05
Latitude:	37.81015
Longitude:	-122.2718
HCM Label:	Address Matching-House Number
Map Scale:	1:24,000
Point of Reference:	Entrance Point of a Facility or Station
Highlights:	Former Use: Open lot and auto garage
Datum:	World Geodetic System of 1984
Acres Property ID:	28041
IC Data Access:	-
Start Date:	-
Redev Completion Date:	-
Completed Date:	-
Acres Cleaned Up:	-
Cleanup Funding:	-
Cleanup Funding Source:	-
Assessment Funding:	3773.58
Assessment Funding Source:	-
Redevelopment Funding:	-
Redev. Funding Source:	-
Redev. Funding Entity Name:	-
Redevelopment Start Date:	-
Assessment Funding Entity:	US EPA - Brownfields Assessment Cooperative Agreement
Cleanup Funding Entity:	-
Grant Type:	-
Accomplishment Type:	Phase II Environmental Assessment
Accomplishment Count:	Y
Cooperative Agreement Number:	97983401
Start Date:	7/1/2005
Ownership Entity:	Government
Completion Date:	7/1/2005
Current Owner:	Oakland Redevelopment Agency
Did Owner Change:	Y
Cleanup Required:	U
Video Available:	N
Photo Available:	N
Institutional Controls Required:	U
IC Category Proprietary Controls:	-

Map ID
Direction
Distance
Elevation

MAP FINDINGS

Site

Database(s)

EDR ID Number
EPA ID Number

593 20TH STREET (Continued)

1016346728

IC Cat. Info. Devices:	-
IC Cat. Gov. Controls:	-
IC Cat. Enforcement Permit Tools:	-
IC in place date:	-
IC in place:	U
State/tribal program date:	-
State/tribal program ID:	-
State/tribal NFA date:	-
Air cleaned:	-
Asbestos found:	Y
Asbestos cleaned:	Y
Controlled substance found:	-
Controlled substance cleaned:	-
Drinking water affected:	-
Drinking water cleaned:	-
Groundwater affected:	Y
Groundwater cleaned:	Y
Lead contaminant found:	Y
Lead cleaned up:	Y
No media affected:	-
Unknown media affected:	-
Other cleaned up:	-
Other metals found:	Y
Other metals cleaned:	Y
Other contaminants found:	-
Other contams found description:	-
PAHs found:	-
PAHs cleaned up:	-
PCBs found:	-
PCBs cleaned up:	-
Petro products found:	Y
Petro products cleaned:	Y
Sediments found:	-
Sediments cleaned:	-
Soil affected:	Y
Soil cleaned up:	Y
Surface water cleaned:	-
VOCs found:	Y
VOCs cleaned:	Y
Cleanup other description:	-
Num. of cleanup and re-dev. jobs:	-
Past use greenspace acreage:	-
Past use residential acreage:	-
Surface Water:	-
Past use commercial acreage:	-
Past use industrial acreage:	-
Future use greenspace acreage:	-
Future use residential acreage:	-
Future use commercial acreage:	-
Future use industrial acreage:	-
Superfund Fed. landowner flag:	U
Arsenic cleaned up:	-
Cadmium cleaned up:	-
Chromium cleaned up:	-
Copper cleaned up:	-
Iron cleaned up:	-
mercury cleaned up:	-

Map ID
Direction
Distance
Elevation

MAP FINDINGS

Site

Database(s)

EDR ID Number
EPA ID Number

593 20TH STREET (Continued)

1016346728

Nickel Cleaned Up:	-
No clean up:	-
Pesticides cleaned up:	-
Selenium cleaned up:	-
SVOCs cleaned up:	-
Unknown clean up:	-
Arsenic contaminant found:	-
Cadmium contaminant found:	-
Chromium contaminant found:	-
Copper contaminant found:	-
Iron contaminant found:	-
Mercury contaminant found:	-
Nickel contaminant found:	-
No contaminant found:	-
Pesticides contaminant found:	-
Selenium contaminant found:	-
SVOCs contaminant found:	-
Unknown contaminant found:	-
Future Use: Multistory	-
Media affected Bluiding Material:	-
Media affected indoor air:	-
Building material media cleaned up:	-
Indoor air media cleaned up:	-
Unknown media cleaned up:	-
Past Use: Multistory	-
Property Description:	Open lot and auto garage
Below Poverty Number:	3055
Below Poverty Percent:	34.1
Meidan Income:	2881
Meidan Income Number:	5278
Meidan Income Percent:	58.91
Vacant Housing Number:	661
Vacant Housing Percent:	12.55
Unemployed Number:	639
Unemployed Percent:	7.13

FINDS:

Registry ID: 110038711800

[Click Here for FRS Facility Detail Report:](#)

Environmental Interest/Information System:

US EPA Assessment, Cleanup and Redevelopment Exchange System (ACRES) is a federal online database for Brownfields Grantees to electronically submit data directly to EPA.

[Click this hyperlink](#) while viewing on your computer to access additional FINDS: detail in the EDR Site Report.

Map ID
Direction
Distance
Elevation

MAP FINDINGS

Site

Database(s)

EDR ID Number
EPA ID Number

366
SSW
1/4-1/2
0.477 mi.
2516 ft.

OAKLAND AUTOMATIC SALES
719 ALICE
OAKLAND, CA 94607

CPS-SLIC
Alameda County CS
CERS

S108246031
N/A

Relative:
Lower

CPS-SLIC:

Actual:
33 ft.

Name: OAKLAND AUTOMATIC SALES
Address: 719 ALICE
City,State,Zip: OAKLAND, CA 94607
Region: STATE
Facility Status: Completed - Case Closed
Status Date: 10/27/1995
Global Id: T06019702686
Lead Agency: ALAMEDA COUNTY LOP
Lead Agency Case Number: RO0002838
Latitude: 37.798104
Longitude: -122.269465
Case Type: Cleanup Program Site
Case Worker: Not reported
Local Agency: Not reported
RB Case Number: 01S0438
File Location: All Files are on GeoTracker or in the Local Agency Database
Potential Media Affected: Under Investigation
Potential Contaminants of Concern: Not reported
Site History: Not reported

[Click here to access the California GeoTracker records for this facility:](#)

Alameda County CS:

Name: OAKLAND AUTOMATIC SALES
Address: 719 ALICE ST
City,State,Zip: OAKLAND, CA 94607
Status: Case Closed
Record Id: RO0002838
PE: 5502
Facility Status: Case Closed
Latitude: 37.797835929
Longitude: -122.26949651

CERS:

Name: OAKLAND AUTOMATIC SALES
Address: 719 ALICE
City,State,Zip: OAKLAND, CA 94607
Site ID: 242696
CERS ID: T06019702686
CERS Description: Cleanup Program Site

BE367
NW
1/4-1/2
0.477 mi.
2517 ft.

597 20TH STREET PARCEL 032
597 20TH STREET
OAKLAND, CA 94612

US BROWNFIELDS
FINDS

1016346730
N/A

Site 2 of 6 in cluster BE

Relative:
Lower

US BROWNFIELDS:

Actual:
28 ft.

Name: 597 20TH STREET PARCEL 032
Address: 597 20TH STREET
City,State,Zip: OAKLAND, CA 94612
Recipient Name: Oakland, City of

Map ID
Direction
Distance
Elevation

MAP FINDINGS

Site

Database(s)

EDR ID Number
EPA ID Number

597 20TH STREET PARCEL 032 (Continued)

1016346730

Grant Type:	Assessment
Property Number:	008-0644-032
Parcel size:	0.05
Latitude:	37.809957
Longitude:	-122.2719107
HCM Label:	Address Matching-House Number
Map Scale:	1:24,000
Point of Reference:	Entrance Point of a Facility or Station
Highlights:	Former Use: Residential and open lot
Datum:	World Geodetic System of 1984
Acres Property ID:	28043
IC Data Access:	-
Start Date:	-
Redev Completion Date:	-
Completed Date:	-
Acres Cleaned Up:	-
Cleanup Funding:	-
Cleanup Funding Source:	-
Assessment Funding:	-
Assessment Funding Source:	-
Redevelopment Funding:	-
Redev. Funding Source:	-
Redev. Funding Entity Name:	-
Redevelopment Start Date:	-
Assessment Funding Entity:	-
Cleanup Funding Entity:	-
Grant Type:	-
Accomplishment Type:	-
Accomplishment Count:	-
Cooperative Agreement Number:	97983401
Start Date:	-
Ownership Entity:	Government
Completion Date:	-
Current Owner:	Oakland Redevelopment Agency
Did Owner Change:	Y
Cleanup Required:	U
Video Available:	N
Photo Available:	N
Institutional Controls Required:	U
IC Category Proprietary Controls:	-
IC Cat. Info. Devices:	-
IC Cat. Gov. Controls:	-
IC Cat. Enforcement Permit Tools:	-
IC in place date:	-
IC in place:	U
State/tribal program date:	-
State/tribal program ID:	-
State/tribal NFA date:	-
Air cleaned:	-
Asbestos found:	Y
Asbestos cleaned:	Y
Controlled substance found:	-
Controlled substance cleaned:	-
Drinking water affected:	-
Drinking water cleaned:	-
Groundwater affected:	Y
Groundwater cleaned:	Y

Map ID
Direction
Distance
Elevation

MAP FINDINGS

Site

Database(s)

EDR ID Number
EPA ID Number

597 20TH STREET PARCEL 032 (Continued)

1016346730

Lead contaminant found:	Y
Lead cleaned up:	Y
No media affected:	-
Unknown media affected:	-
Other cleaned up:	-
Other metals found:	-
Other metals cleaned:	-
Other contaminants found:	-
Other contams found description:	-
PAHs found:	-
PAHs cleaned up:	-
PCBs found:	-
PCBs cleaned up:	-
Petro products found:	-
Petro products cleaned:	-
Sediments found:	-
Sediments cleaned:	-
Soil affected:	Y
Soil cleaned up:	Y
Surface water cleaned:	-
VOCs found:	Y
VOCs cleaned:	Y
Cleanup other description:	-
Num. of cleanup and re-dev. jobs:	-
Past use greenspace acreage:	-
Past use residential acreage:	-
Surface Water:	-
Past use commercial acreage:	-
Past use industrial acreage:	-
Future use greenspace acreage:	-
Future use residential acreage:	-
Future use commercial acreage:	-
Future use industrial acreage:	-
Superfund Fed. landowner flag:	U
Arsenic cleaned up:	-
Cadmium cleaned up:	-
Chromium cleaned up:	-
Copper cleaned up:	-
Iron cleaned up:	-
mercury cleaned up:	-
Nickel Cleaned Up:	-
No clean up:	-
Pesticides cleaned up:	-
Selenium cleaned up:	-
SVOCs cleaned up:	-
Unknown clean up:	-
Arsenic contaminant found:	-
Cadmium contaminant found:	-
Chromium contaminant found:	-
Copper contaminant found:	-
Iron contaminant found:	-
Mercury contaminant found:	-
Nickel contaminant found:	-
No contaminant found:	-
Pesticides contaminant found:	-
Selenium contaminant found:	-
SVOCs contaminant found:	-

Map ID
Direction
Distance
Elevation

MAP FINDINGS

Site

Database(s)

EDR ID Number
EPA ID Number

597 20TH STREET PARCEL 032 (Continued)

1016346730

Unknown contaminant found: -
Future Use: Multistory -
Media affected Bluiding Material: -
Media affected indoor air: -
Building material media cleaned up: -
Indoor air media cleaned up: -
Unknown media cleaned up: -
Past Use: Multistory -
Property Description: Residential and open lot
Below Poverty Number: 3055
Below Poverty Percent: 34.05
Meidan Income: 2881
Meidan Income Number: 5284
Meidan Income Percent: 58.9
Vacant Housing Number: 663
Vacant Housing Percent: 12.56
Unemployed Number: 641
Unemployed Percent: 7.15

Name: 597 20TH STREET PARCEL 032
Address: 597 20TH STREET
City,State,Zip: OAKLAND, CA 94612
Recipient Name: Oakland, City of
Grant Type: Assessment
Property Number: 008-0644-032
Parcel size: 0.05
Latitude: 37.809957
Longitude: -122.2719107
HCM Label: Address Matching-House Number
Map Scale: 1:24,000
Point of Reference: Entrance Point of a Facility or Station
Highlights: Former Use: Residential and open lot
Datum: World Geodetic System of 1984
Acres Property ID: 28043
IC Data Access: -
Start Date: -
Redev Completion Date: -
Completed Date: -
Acres Cleaned Up: -
Cleanup Funding: -
Cleanup Funding Source: -
Assessment Funding: -
Assessment Funding Source: -
Redevelopment Funding: -
Redev. Funding Source: -
Redev. Funding Entity Name: -
Redevelopment Start Date: -
Assessment Funding Entity: -
Cleanup Funding Entity: -
Grant Type: -
Accomplishment Type: Supplemental Assessment
Accomplishment Count: N
Cooperative Agreement Number: 97983401
Start Date: 7/1/2005
Ownership Entity: Government
Completion Date: 7/1/2005
Current Owner: Oakland Redevelopment Agency

Map ID
Direction
Distance
Elevation

MAP FINDINGS

Site

Database(s)

EDR ID Number
EPA ID Number

597 20TH STREET PARCEL 032 (Continued)

1016346730

Did Owner Change:	Y
Cleanup Required:	U
Video Available:	N
Photo Available:	N
Institutional Controls Required:	U
IC Category Proprietary Controls:	-
IC Cat. Info. Devices:	-
IC Cat. Gov. Controls:	-
IC Cat. Enforcement Permit Tools:	-
IC in place date:	-
IC in place:	U
State/tribal program date:	-
State/tribal program ID:	-
State/tribal NFA date:	-
Air cleaned:	-
Asbestos found:	Y
Asbestos cleaned:	Y
Controlled substance found:	-
Controlled substance cleaned:	-
Drinking water affected:	-
Drinking water cleaned:	-
Groundwater affected:	Y
Groundwater cleaned:	Y
Lead contaminant found:	Y
Lead cleaned up:	Y
No media affected:	-
Unknown media affected:	-
Other cleaned up:	-
Other metals found:	-
Other metals cleaned:	-
Other contaminants found:	-
Other contams found description:	-
PAHs found:	-
PAHs cleaned up:	-
PCBs found:	-
PCBs cleaned up:	-
Petro products found:	-
Petro products cleaned:	-
Sediments found:	-
Sediments cleaned:	-
Soil affected:	Y
Soil cleaned up:	Y
Surface water cleaned:	-
VOCs found:	Y
VOCs cleaned:	Y
Cleanup other description:	-
Num. of cleanup and re-dev. jobs:	-
Past use greenspace acreage:	-
Past use residential acreage:	-
Surface Water:	-
Past use commercial acreage:	-
Past use industrial acreage:	-
Future use greenspace acreage:	-
Future use residential acreage:	-
Future use commercial acreage:	-
Future use industrial acreage:	-
Superfund Fed. landowner flag:	U

Map ID
 Direction
 Distance
 Elevation

MAP FINDINGS

Site

Database(s)

EDR ID Number
 EPA ID Number

597 20TH STREET PARCEL 032 (Continued)

1016346730

Arsenic cleaned up:	-
Cadmium cleaned up:	-
Chromium cleaned up:	-
Copper cleaned up:	-
Iron cleaned up:	-
mercury cleaned up:	-
Nickel Cleaned Up:	-
No clean up:	-
Pesticides cleaned up:	-
Selenium cleaned up:	-
SVOCs cleaned up:	-
Unknown clean up:	-
Arsenic contaminant found:	-
Cadmium contaminant found:	-
Chromium contaminant found:	-
Copper contaminant found:	-
Iron contaminant found:	-
Mercury contaminant found:	-
Nickel contaminant found:	-
No contaminant found:	-
Pesticides contaminant found:	-
Selenium contaminant found:	-
SVOCs contaminant found:	-
Unknown contaminant found:	-
Future Use: Multistory	-
Media affected Bluiding Material:	-
Media affected indoor air:	-
Building material media cleaned up:	-
Indoor air media cleaned up:	-
Unknown media cleaned up:	-
Past Use: Multistory	-
Property Description:	Residential and open lot
Below Poverty Number:	3055
Below Poverty Percent:	34.05
Meidan Income:	2881
Meidan Income Number:	5284
Meidan Income Percent:	58.9
Vacant Housing Number:	663
Vacant Housing Percent:	12.56
Unemployed Number:	641
Unemployed Percent:	7.15
Name:	597 20TH STREET PARCEL 032
Address:	597 20TH STREET
City,State,Zip:	OAKLAND, CA 94612
Recipient Name:	Oakland, City of
Grant Type:	Assessment
Property Number:	008-0644-032
Parcel size:	0.05
Latitude:	37.809957
Longitude:	-122.2719107
HCM Label:	Address Matching-House Number
Map Scale:	1:24,000
Point of Reference:	Entrance Point of a Facility or Station
Highlights:	Former Use: Residential and open lot
Datum:	World Geodetic System of 1984
Acres Property ID:	28043

Map ID
Direction
Distance
Elevation

MAP FINDINGS

Site

Database(s)

EDR ID Number
EPA ID Number

597 20TH STREET PARCEL 032 (Continued)

1016346730

IC Data Access:	-
Start Date:	-
Redev Completion Date:	-
Completed Date:	-
Acres Cleaned Up:	-
Cleanup Funding:	-
Cleanup Funding Source:	-
Assessment Funding:	3773.58
Assessment Funding Source:	-
Redevelopment Funding:	-
Redev. Funding Source:	-
Redev. Funding Entity Name:	-
Redevelopment Start Date:	-
Assessment Funding Entity:	US EPA - Brownfields Assessment Cooperative Agreement
Cleanup Funding Entity:	-
Grant Type:	-
Accomplishment Type:	Phase II Environmental Assessment
Accomplishment Count:	Y
Cooperative Agreement Number:	97983401
Start Date:	7/1/2005
Ownership Entity:	Government
Completion Date:	7/1/2005
Current Owner:	Oakland Redevelopment Agency
Did Owner Change:	Y
Cleanup Required:	U
Video Available:	N
Photo Available:	N
Institutional Controls Required:	U
IC Category Proprietary Controls:	-
IC Cat. Info. Devices:	-
IC Cat. Gov. Controls:	-
IC Cat. Enforcement Permit Tools:	-
IC in place date:	-
IC in place:	U
State/tribal program date:	-
State/tribal program ID:	-
State/tribal NFA date:	-
Air cleaned:	-
Asbestos found:	Y
Asbestos cleaned:	Y
Controlled substance found:	-
Controlled substance cleaned:	-
Drinking water affected:	-
Drinking water cleaned:	-
Groundwater affected:	Y
Groundwater cleaned:	Y
Lead contaminant found:	Y
Lead cleaned up:	Y
No media affected:	-
Unknown media affected:	-
Other cleaned up:	-
Other metals found:	-
Other metals cleaned:	-
Other contaminants found:	-
Other contams found description:	-
PAHs found:	-
PAHs cleaned up:	-

Map ID
 Direction
 Distance
 Elevation

MAP FINDINGS

Site

Database(s)

EDR ID Number
 EPA ID Number

597 20TH STREET PARCEL 032 (Continued)

1016346730

PCBs found:	-
PCBs cleaned up:	-
Petro products found:	-
Petro products cleaned:	-
Sediments found:	-
Sediments cleaned:	-
Soil affected:	Y
Soil cleaned up:	Y
Surface water cleaned:	-
VOCs found:	Y
VOCs cleaned:	Y
Cleanup other description:	-
Num. of cleanup and re-dev. jobs:	-
Past use greenspace acreage:	-
Past use residential acreage:	-
Surface Water:	-
Past use commercial acreage:	-
Past use industrial acreage:	-
Future use greenspace acreage:	-
Future use residential acreage:	-
Future use commercial acreage:	-
Future use industrial acreage:	-
Superfund Fed. landowner flag:	U
Arsenic cleaned up:	-
Cadmium cleaned up:	-
Chromium cleaned up:	-
Copper cleaned up:	-
Iron cleaned up:	-
mercury cleaned up:	-
Nickel Cleaned Up:	-
No clean up:	-
Pesticides cleaned up:	-
Selenium cleaned up:	-
SVOCs cleaned up:	-
Unknown clean up:	-
Arsenic contaminant found:	-
Cadmium contaminant found:	-
Chromium contaminant found:	-
Copper contaminant found:	-
Iron contaminant found:	-
Mercury contaminant found:	-
Nickel contaminant found:	-
No contaminant found:	-
Pesticides contaminant found:	-
Selenium contaminant found:	-
SVOCs contaminant found:	-
Unknown contaminant found:	-
Future Use: Multistory	-
Media affected Bluiding Material:	-
Media affected indoor air:	-
Building material media cleaned up:	-
Indoor air media cleaned up:	-
Unknown media cleaned up:	-
Past Use: Multistory	-
Property Description:	Residential and open lot
Below Poverty Number:	3055
Below Poverty Percent:	34.05

Map ID
 Direction
 Distance
 Elevation

MAP FINDINGS

Site

Database(s)

EDR ID Number
 EPA ID Number

597 20TH STREET PARCEL 032 (Continued)

1016346730

Meidan Income: 2881
 Meidan Income Number: 5284
 Meidan Income Percent: 58.9
 Vacant Housing Number: 663
 Vacant Housing Percent: 12.56
 Unemployed Number: 641
 Unemployed Percent: 7.15

FINDS:

Registry ID: 110038711828

Click Here for FRS Facility Detail Report:

Environmental Interest/Information System:

US EPA Assessment, Cleanup and Redevelopment Exchange System (ACRES) is an federal online database for Brownfields Grantees to electronically submit data directly to EPA.

[Click this hyperlink](#) while viewing on your computer to access additional FINDS: detail in the EDR Site Report.

**BE368
 NW
 1/4-1/2
 0.477 mi.
 2517 ft.**

**597 20TH STREET PARCEL 031
 597 20TH STREET
 OAKLAND, CA 94612
 Site 3 of 6 in cluster BE**

**US BROWNFIELDS 1016346729
 FINDS N/A**

**Relative:
 Lower
 Actual:
 28 ft.**

US BROWNFIELDS:
 Name: 597 20TH STREET PARCEL 031
 Address: 597 20TH STREET
 City,State,Zip: OAKLAND, CA 94612
 Recipient Name: Oakland, City of
 Grant Type: Assessment
 Property Number: 008-0644-031
 Parcel size: 0.04
 Latitude: 37.809957
 Longitude: -122.2719107
 HCM Label: Address Matching-House Number
 Map Scale: 1:24,000
 Point of Reference: Entrance Point of a Facility or Station
 Highlights: Former Use: Residential and open lot
 Datum: World Geodetic System of 1984
 Acres Property ID: 28042
 IC Data Access: -
 Start Date: -
 Redev Completion Date: -
 Completed Date: -
 Acres Cleaned Up: -
 Cleanup Funding: -
 Cleanup Funding Source: -
 Assessment Funding: -
 Assessment Funding Source: -
 Redevelopment Funding: -
 Redev. Funding Source: -
 Redev. Funding Entity Name: -
 Redevelopment Start Date: -
 Assessment Funding Entity: -
 Cleanup Funding Entity: -
 Grant Type: -

Map ID
Direction
Distance
Elevation

MAP FINDINGS

Site

Database(s)

EDR ID Number
EPA ID Number

597 20TH STREET PARCEL 031 (Continued)

1016346729

Accomplishment Type: -
Accomplishment Count: -
Cooperative Agreement Number: 97983401
Start Date: -
Ownership Entity: Government
Completion Date: -
Current Owner: Oakland Redevelopment Agency
Did Owner Change: Y
Cleanup Required: U
Video Available: N
Photo Available: N
Institutional Controls Required: U
IC Category Proprietary Controls: -
IC Cat. Info. Devices: -
IC Cat. Gov. Controls: -
IC Cat. Enforcement Permit Tools: -
IC in place date: -
IC in place: U
State/tribal program date: -
State/tribal program ID: -
State/tribal NFA date: -
Air cleaned: -
Asbestos found: Y
Asbestos cleaned: Y
Controlled substance found: -
Controlled substance cleaned: -
Drinking water affected: -
Drinking water cleaned: -
Groundwater affected: Y
Groundwater cleaned: Y
Lead contaminant found: Y
Lead cleaned up: Y
No media affected: -
Unknown media affected: -
Other cleaned up: -
Other metals found: -
Other metals cleaned: -
Other contaminants found: -
Other contams found description: -
PAHs found: -
PAHs cleaned up: -
PCBs found: -
PCBs cleaned up: -
Petro products found: -
Petro products cleaned: -
Sediments found: -
Sediments cleaned: -
Soil affected: Y
Soil cleaned up: Y
Surface water cleaned: -
VOCs found: Y
VOCs cleaned: Y
Cleanup other description: -
Num. of cleanup and re-dev. jobs: -
Past use greenspace acreage: -
Past use residential acreage: -
Surface Water: -

Map ID
 Direction
 Distance
 Elevation

MAP FINDINGS

Site

Database(s)

EDR ID Number
 EPA ID Number

597 20TH STREET PARCEL 031 (Continued)

1016346729

Past use commercial acreage:	-
Past use industrial acreage:	-
Future use greenspace acreage:	-
Future use residential acreage:	-
Future use commercial acreage:	-
Future use industrial acreage:	-
Superfund Fed. landowner flag:	U
Arsenic cleaned up:	-
Cadmium cleaned up:	-
Chromium cleaned up:	-
Copper cleaned up:	-
Iron cleaned up:	-
mercury cleaned up:	-
Nickel Cleaned Up:	-
No clean up:	-
Pesticides cleaned up:	-
Selenium cleaned up:	-
SVOCs cleaned up:	-
Unknown clean up:	-
Arsenic contaminant found:	-
Cadmium contaminant found:	-
Chromium contaminant found:	-
Copper contaminant found:	-
Iron contaminant found:	-
Mercury contaminant found:	-
Nickel contaminant found:	-
No contaminant found:	-
Pesticides contaminant found:	-
Selenium contaminant found:	-
SVOCs contaminant found:	-
Unknown contaminant found:	-
Future Use: Multistory	-
Media affected Bluiding Material:	-
Media affected indoor air:	-
Building material media cleaned up:	-
Indoor air media cleaned up:	-
Unknown media cleaned up:	-
Past Use: Multistory	-
Property Description:	Residential and open lot
Below Poverty Number:	3055
Below Poverty Percent:	34.05
Meidan Income:	2881
Meidan Income Number:	5284
Meidan Income Percent:	58.9
Vacant Housing Number:	663
Vacant Housing Percent:	12.56
Unemployed Number:	641
Unemployed Percent:	7.15
Name:	597 20TH STREET PARCEL 031
Address:	597 20TH STREET
City,State,Zip:	OAKLAND, CA 94612
Recipient Name:	Oakland, City of
Grant Type:	Assessment
Property Number:	008-0644-031
Parcel size:	0.04
Latitude:	37.809957

Map ID
Direction
Distance
Elevation

MAP FINDINGS

Site

Database(s)

EDR ID Number
EPA ID Number

597 20TH STREET PARCEL 031 (Continued)

1016346729

Longitude: -122.2719107
HCM Label: Address Matching-House Number
Map Scale: 1:24,000
Point of Reference: Entrance Point of a Facility or Station
Highlights: Former Use: Residential and open lot
Datum: World Geodetic System of 1984
Acres Property ID: 28042
IC Data Access: -
Start Date: -
Redev Completion Date: -
Completed Date: -
Acres Cleaned Up: -
Cleanup Funding: -
Cleanup Funding Source: -
Assessment Funding: -
Assessment Funding Source: -
Redevelopment Funding: -
Redev. Funding Source: -
Redev. Funding Entity Name: -
Redevelopment Start Date: -
Assessment Funding Entity: -
Cleanup Funding Entity: -
Grant Type: -
Accomplishment Type: Supplemental Assessment
Accomplishment Count: N
Cooperative Agreement Number: 97983401
Start Date: 7/1/2005
Ownership Entity: Government
Completion Date: 7/1/2005
Current Owner: Oakland Redevelopment Agency
Did Owner Change: Y
Cleanup Required: U
Video Available: N
Photo Available: N
Institutional Controls Required: U
IC Category Proprietary Controls: -
IC Cat. Info. Devices: -
IC Cat. Gov. Controls: -
IC Cat. Enforcement Permit Tools: -
IC in place date: -
IC in place: U
State/tribal program date: -
State/tribal program ID: -
State/tribal NFA date: -
Air cleaned: -
Asbestos found: Y
Asbestos cleaned: Y
Controlled substance found: -
Controlled substance cleaned: -
Drinking water affected: -
Drinking water cleaned: -
Groundwater affected: Y
Groundwater cleaned: Y
Lead contaminant found: Y
Lead cleaned up: Y
No media affected: -
Unknown media affected: -

Map ID
Direction
Distance
Elevation

MAP FINDINGS

Site

Database(s)

EDR ID Number
EPA ID Number

597 20TH STREET PARCEL 031 (Continued)

1016346729

Other cleaned up: -
Other metals found: -
Other metals cleaned: -
Other contaminants found: -
Other contams found description: -
PAHs found: -
PAHs cleaned up: -
PCBs found: -
PCBs cleaned up: -
Petro products found: -
Petro products cleaned: -
Sediments found: -
Sediments cleaned: -
Soil affected: Y
Soil cleaned up: Y
Surface water cleaned: -
VOCs found: Y
VOCs cleaned: Y
Cleanup other description: -
Num. of cleanup and re-dev. jobs: -
Past use greenspace acreage: -
Past use residential acreage: -
Surface Water: -
Past use commercial acreage: -
Past use industrial acreage: -
Future use greenspace acreage: -
Future use residential acreage: -
Future use commercial acreage: -
Future use industrial acreage: -
Superfund Fed. landowner flag: U
Arsenic cleaned up: -
Cadmium cleaned up: -
Chromium cleaned up: -
Copper cleaned up: -
Iron cleaned up: -
mercury cleaned up: -
Nickel Cleaned Up: -
No clean up: -
Pesticides cleaned up: -
Selenium cleaned up: -
SVOCs cleaned up: -
Unknown clean up: -
Arsenic contaminant found: -
Cadmium contaminant found: -
Chromium contaminant found: -
Copper contaminant found: -
Iron contaminant found: -
Mercury contaminant found: -
Nickel contaminant found: -
No contaminant found: -
Pesticides contaminant found: -
Selenium contaminant found: -
SVOCs contaminant found: -
Unknown contaminant found: -
Future Use: Multistory -
Media affected Bluiding Material: -
Media affected indoor air: -

Map ID
Direction
Distance
Elevation

MAP FINDINGS

Site

Database(s)

EDR ID Number
EPA ID Number

597 20TH STREET PARCEL 031 (Continued)

1016346729

Building material media cleaned up: -
Indoor air media cleaned up: -
Unknown media cleaned up: -
Past Use: Multistory -
Property Description: Residential and open lot
Below Poverty Number: 3055
Below Poverty Percent: 34.05
Meidan Income: 2881
Meidan Income Number: 5284
Meidan Income Percent: 58.9
Vacant Housing Number: 663
Vacant Housing Percent: 12.56
Unemployed Number: 641
Unemployed Percent: 7.15

Name: 597 20TH STREET PARCEL 031
Address: 597 20TH STREET
City,State,Zip: OAKLAND, CA 94612
Recipient Name: Oakland, City of
Grant Type: Assessment
Property Number: 008-0644-031
Parcel size: 0.04
Latitude: 37.809957
Longitude: -122.2719107
HCM Label: Address Matching-House Number
Map Scale: 1:24,000
Point of Reference: Entrance Point of a Facility or Station
Highlights: Former Use: Residential and open lot
Datum: World Geodetic System of 1984
Acres Property ID: 28042
IC Data Access: -
Start Date: -
Redev Completion Date: -
Completed Date: -
Acres Cleaned Up: -
Cleanup Funding: -
Cleanup Funding Source: -
Assessment Funding: 3773.58
Assessment Funding Source: -
Redevelopment Funding: -
Redev. Funding Source: -
Redev. Funding Entity Name: -
Redevelopment Start Date: -
Assessment Funding Entity: US EPA - Brownfields Assessment Cooperative Agreement
Cleanup Funding Entity: -
Grant Type: -
Accomplishment Type: Phase II Environmental Assessment
Accomplishment Count: Y
Cooperative Agreement Number: 97983401
Start Date: 7/1/2005
Ownership Entity: Government
Completion Date: 7/1/2005
Current Owner: Oakland Redevelopment Agency
Did Owner Change: Y
Cleanup Required: U
Video Available: N
Photo Available: N

Map ID
Direction
Distance
Elevation

MAP FINDINGS

Site

Database(s)

EDR ID Number
EPA ID Number

597 20TH STREET PARCEL 031 (Continued)

1016346729

Institutional Controls Required:	U
IC Category Proprietary Controls:	-
IC Cat. Info. Devices:	-
IC Cat. Gov. Controls:	-
IC Cat. Enforcement Permit Tools:	-
IC in place date:	-
IC in place:	U
State/tribal program date:	-
State/tribal program ID:	-
State/tribal NFA date:	-
Air cleaned:	-
Asbestos found:	Y
Asbestos cleaned:	Y
Controlled substance found:	-
Controlled substance cleaned:	-
Drinking water affected:	-
Drinking water cleaned:	-
Groundwater affected:	Y
Groundwater cleaned:	Y
Lead contaminant found:	Y
Lead cleaned up:	Y
No media affected:	-
Unknown media affected:	-
Other cleaned up:	-
Other metals found:	-
Other metals cleaned:	-
Other contaminants found:	-
Other contaminants found description:	-
PAHs found:	-
PAHs cleaned up:	-
PCBs found:	-
PCBs cleaned up:	-
Petro products found:	-
Petro products cleaned:	-
Sediments found:	-
Sediments cleaned:	-
Soil affected:	Y
Soil cleaned up:	Y
Surface water cleaned:	-
VOCs found:	Y
VOCs cleaned:	Y
Cleanup other description:	-
Num. of cleanup and re-dev. jobs:	-
Past use greenspace acreage:	-
Past use residential acreage:	-
Surface Water:	-
Past use commercial acreage:	-
Past use industrial acreage:	-
Future use greenspace acreage:	-
Future use residential acreage:	-
Future use commercial acreage:	-
Future use industrial acreage:	-
Superfund Fed. landowner flag:	U
Arsenic cleaned up:	-
Cadmium cleaned up:	-
Chromium cleaned up:	-
Copper cleaned up:	-

Map ID
Direction
Distance
Elevation

MAP FINDINGS

Site

Database(s)

EDR ID Number
EPA ID Number

597 20TH STREET PARCEL 031 (Continued)

1016346729

Iron cleaned up:	-
mercury cleaned up:	-
Nickel Cleaned Up:	-
No clean up:	-
Pesticides cleaned up:	-
Selenium cleaned up:	-
SVOCs cleaned up:	-
Unknown clean up:	-
Arsenic contaminant found:	-
Cadmium contaminant found:	-
Chromium contaminant found:	-
Copper contaminant found:	-
Iron contaminant found:	-
Mercury contaminant found:	-
Nickel contaminant found:	-
No contaminant found:	-
Pesticides contaminant found:	-
Selenium contaminant found:	-
SVOCs contaminant found:	-
Unknown contaminant found:	-
Future Use: Multistory	-
Media affected Bluiding Material:	-
Media affected indoor air:	-
Building material media cleaned up:	-
Indoor air media cleaned up:	-
Unknown media cleaned up:	-
Past Use: Multistory	-
Property Description:	Residential and open lot
Below Poverty Number:	3055
Below Poverty Percent:	34.05
Meidan Income:	2881
Meidan Income Number:	5284
Meidan Income Percent:	58.9
Vacant Housing Number:	663
Vacant Housing Percent:	12.56
Unemployed Number:	641
Unemployed Percent:	7.15

FINDS:

Registry ID: 110038711819

[Click Here for FRS Facility Detail Report:](#)

Environmental Interest/Information System:

US EPA Assessment, Cleanup and Redevelopment Exchange System (ACRES) is an federal online database for Brownfields Grantees to electronically submit data directly to EPA.

[Click this hyperlink](#) while viewing on your computer to access additional FINDS: detail in the EDR Site Report.

MAP FINDINGS

Map ID
Direction
Distance
Elevation

Site

Database(s)

EDR ID Number
EPA ID Number

369
WSW
1/4-1/2
0.480 mi.
2535 ft.

REDEVELOPMENT OF OAKLAND
901 WASHINGTON
OAKLAND, CA 94607

CPS-SLIC
Alameda County CS
CERS

S108246055
N/A

Relative:
Higher
Actual:
39 ft.

CPS-SLIC:
Name: REDEVELOPMENT OF OAKLAND
Address: 901 WASHINGTON
City,State,Zip: OAKLAND, CA 94607
Region: STATE
Facility Status: Completed - Case Closed
Status Date: 11/04/1997
Global Id: T06019782021
Lead Agency: ALAMEDA COUNTY LOP
Lead Agency Case Number: RO0002713
Latitude: 37.801413
Longitude: -122.274587
Case Type: Cleanup Program Site
Case Worker: Not reported
Local Agency: Not reported
RB Case Number: NA
File Location: All Files are on GeoTracker or in the Local Agency Database
Potential Media Affected: Soil
Potential Contaminants of Concern: Not reported
Site History: Not reported

[Click here to access the California GeoTracker records for this facility:](#)

Alameda County CS:

Name: REDEVELOPMENT OF OAKLAND
Address: 901 WASHINGTON ST
City,State,Zip: OAKLAND, CA 94607
Status: Case Closed
Record Id: RO0002713
PE: 5502
Facility Status: Case Closed
Latitude: 37.801447989
Longitude: -122.2747125

CERS:

Name: REDEVELOPMENT OF OAKLAND
Address: 901 WASHINGTON
City,State,Zip: OAKLAND, CA 94607
Site ID: 188761
CERS ID: T06019782021
CERS Description: Cleanup Program Site

BF370
WNW
1/4-1/2
0.480 mi.
2536 ft.

OAK GROVE NORTH SENIOR RESIDENTIAL FACILITY - LONG
620 17TH STREET
OAKLAND, CA 94612

CPS-SLIC **S127070226**
N/A

Site 1 of 2 in cluster BF

Relative:
Higher
Actual:
35 ft.

CPS-SLIC:
Name: OAK GROVE NORTH SENIOR RESIDENTIAL FACILITY - LONG-TERM MONITORING
Address: 620 17TH STREET
City,State,Zip: OAKLAND, CA 94612
Region: STATE

Map ID
 Direction
 Distance
 Elevation

MAP FINDINGS

Site

Database(s)

EDR ID Number
 EPA ID Number

OAK GROVE NORTH SENIOR RESIDENTIAL FACILITY - LONG-TERM MONI (Continued)

S127070226

Facility Status: Open - Long Term Management
 Status Date: 01/25/2021
 Global Id: T10000016847
 Lead Agency: ALAMEDA COUNTY LOP
 Lead Agency Case Number: RO0003481
 Latitude: 37.80808
 Longitude: -122.27409
 Case Type: Cleanup Program Site
 Case Worker: DR
 Local Agency: ALAMEDA COUNTY LOP
 RB Case Number: Not reported
 File Location: Not reported
 Potential Media Affected: Not reported
 Potential Contaminants of Concern: Not reported
 Site History: Not reported

[Click here to access the California GeoTracker records for this facility:](#)

**BF371
 WNW
 1/4-1/2
 0.480 mi.
 2536 ft.**

**OAK GROVE NORTH
 620 17TH STREET
 OAKLAND, CA 94612
 Site 2 of 2 in cluster BF**

**CPS-SLIC S123532650
 HAZNET N/A
 CERS
 HWTS**

**Relative:
 Higher
 Actual:
 35 ft.**

CPS-SLIC:
 Name: OAK GROVE NORTH
 Address: 620 17TH STREET
 City,State,Zip: OAKLAND, CA 94612
 Region: STATE
Facility Status: Open - Verification Monitoring
 Status Date: 07/31/2020
 Global Id: T10000012742
 Lead Agency: ALAMEDA COUNTY LOP
 Lead Agency Case Number: RO0003354
 Latitude: 37.8080407218104
 Longitude: -122.27406743206
 Case Type: Cleanup Program Site
 Case Worker: DR
 Local Agency: ALAMEDA COUNTY LOP
 RB Case Number: Not reported
 File Location: All Files are on GeoTracker or in the Local Agency Database
 Potential Media Affected: Soil, Soil Vapor, Under Investigation
 Potential Contaminants of Concern: Other Chlorinated Hydrocarbons, Tetrachloroethylene (PCE), Vinyl chloride, Lead, Benzene, Total Petroleum Hydrocarbons (TPH)
 Site History: As part of a refinancing, a Phase I Environmental Site Assessment (ESA) was conducted on the Oak Grove North property in February of 2019. This ESA identified several recognized environmental conditions (RECs) which had not yet been evaluated which are outlined below: 1) On-site historic gasoline and oil service station; 2) Off-site historic gasoline and oil service station at 570 16th Street (Oak Grove South); 3) Off-site leaking underground storage tank case adjacent to the Site at 1700 Jefferson Street; 4) Multiple adjacent historical and active dry cleaning facilities; and 5) Former adjacent historical auto-station (Mash Petroleum Inc.) at 1721 Jefferson Street. These RECs were investigated as part of a soil and soil vapor subsurface investigation conducted by Rincon Consultants, Inc. in February 2019 on behalf of the Oakland Housing Authority (the property owner). The results of this subsurface investigation

Map ID
Direction
Distance
Elevation

MAP FINDINGS

Site

Database(s)

EDR ID Number
EPA ID Number

OAK GROVE NORTH (Continued)

S123532650

indicate that contaminants associated with petroleum hydrocarbons, lead, and halogenated hydrocarbons are present in soil and soil vapor at the Site. At this time, further investigation is warranted to identify the source and characterize the extents and stability of subsurface contamination at and in the vicinity of the Site. Further investigation is also warranted to evaluate potentially complete and unacceptable exposure pathways at the Site to determine if implementation of remediation and/or mitigation measures are necessary for the protection of human health and the environment.

[Click here to access the California GeoTracker records for this facility:](#)

HAZNET:

Name: THE OAKS GROVE (NORTH)
Address: 620 17TH ST
Address 2: Not reported
City,State,Zip: OAKLAND, CA 94612
Contact: CLINT LOFTMAN
Telephone: 5105872148
Mailing Name: Not reported
Mailing Address: 1619 HARRISON STREET

Year: 2021
Gepaid: CAP000305573
TSD EPA ID: CAT000646117
CA Waste Code: 611 - Contaminated soil from site clean-up
Disposal Method: H132 - Landfill Or Surface Impoundment That Will Be Closed As Landfill(To Include On-Site Treatment And/Or Stabilization)
Tons: 28.2

Year: 2020
Gepaid: CAP000305573
TSD EPA ID: CAT000646117
CA Waste Code: 611 - Contaminated soil from site clean-up
Disposal Method: H132 - Landfill Or Surface Impoundment That Will Be Closed As Landfill(To Include On-Site Treatment And/Or Stabilization)
Tons: 180.48

CERS:

Name: OAK GROVE NORTH SENIOR RESIDENTIAL FACILITY - LONG-TERM MONITORING
Address: 620 17TH STREET
City,State,Zip: OAKLAND, CA 94612
Site ID: 603924
CERS ID: T10000016847
CERS Description: Cleanup Program Site

Affiliation:

Affiliation Type Desc: Local Agency Caseworker
Entity Name: DILAN ROE - ALAMEDA COUNTY LOP
Entity Title: Not reported
Affiliation Address: 1131 Harbor Bay Parkway
Affiliation City: ALAMEDA
Affiliation State: CA
Affiliation Country: Not reported
Affiliation Zip: Not reported
Affiliation Phone: 5105676767,

Map ID
Direction
Distance
Elevation

MAP FINDINGS

Site

Database(s)

EDR ID Number
EPA ID Number

OAK GROVE NORTH (Continued)

S123532650

Affiliation Type Desc: Regional Board Caseworker
Entity Name: Regional Water Board - SAN FRANCISCO BAY RWQCB (REGION 2)
Entity Title: Not reported
Affiliation Address: 1515 CLAY ST SUITE 1400
Affiliation City: OAKLAND
Affiliation State: CA
Affiliation Country: Not reported
Affiliation Zip: Not reported
Affiliation Phone: ,

Name: OAK GROVE NORTH
Address: 620 17TH STREET
City,State,Zip: OAKLAND, CA 94612
Site ID: 520738
CERS ID: T10000012742
CERS Description: Cleanup Program Site

Affiliation:

Affiliation Type Desc: Local Agency Caseworker
Entity Name: DILAN ROE - ALAMEDA COUNTY LOP
Entity Title: Not reported
Affiliation Address: 1131 Harbor Bay Parkway
Affiliation City: ALAMEDA
Affiliation State: CA
Affiliation Country: Not reported
Affiliation Zip: Not reported
Affiliation Phone: 5105676767,

HWTS:

Name: THE OAKS GROVE (NORTH)
Address: 620 17TH ST
Address 2: Not reported
City,State,Zip: OAKLAND, CA 94612
EPA ID: CAP000305573
Inactive Date: 05/29/2020
Create Date: 02/28/2020
Last Act Date: Not reported
Mailing Name: Not reported
Mailing Address: 1619 HARRISON STREET
Mailing Address 2: Not reported
Mailing City,State,Zip: OAKLAND, CA 94612
Owner Name: OAK GROVES SENIOR HOUSING LP
Owner Address: 1619 HARRISON STREET
Owner Address 2: Not reported
Owner City,State,Zip: OAKLAND, CA 94612
Contact Name: CLINT LOFTMAN
Contact Address: 1619 HARRISON STREET
Contact Address 2: Not reported
City,State,Zip: OAKLAND, CA 94612
Facility Status: Inactive
Facility Type: TEMPORARY
Category: FEDERAL
Latitude: 37.808046
Longitude: -122.2740765

Map ID
 Direction
 Distance
 Elevation

MAP FINDINGS

Site

Database(s)

EDR ID Number
 EPA ID Number

OAK GROVE NORTH (Continued)

S123532650

NAICS:

EPA ID: CAP000305573
 Create Date: 2020-02-28 11:08:04.653
 NAICS Code: 531110
 NAICS Description: Lessors of Residential Buildings and Dwellings
 Issued EPA ID Date: 2020-02-28 11:08:04.62300
 Inactive Date: 2020-05-29 11:08:04.51300
 Facility Name: THE OAKS GROVE (NORTH)
 Facility Address: 620 17TH ST
 Facility Address 2: Not reported
 Facility City: OAKLAND
 Facility County: Not reported
 Facility State: CA
 Facility Zip: 94612

AY372
SSW
1/4-1/2
0.481 mi.
2540 ft.

SHELL
726 HARRISON ST
OAKLAND, CA 94607
Site 4 of 4 in cluster AY

LUST
Alameda County CS
SWEEPS UST
CA FID UST
Cortese
HIST CORTESE

S101580397
N/A

Relative:
Lower
Actual:
33 ft.

LUST:

Name: CHAN'S SERVICE STATION / SHELL
 Address: 726 HARRISON
 City,State,Zip: OAKLAND, CA 94607
 Lead Agency: ALAMEDA COUNTY LOP
 Case Type: LUST Cleanup Site
 Geo Track: http://geotracker.waterboards.ca.gov/profile_report.asp?global_id=T0600102122
 Global Id: T0600102122
 Latitude: 37.7984332875099
 Longitude: -122.270128726959
 Status: Open - Remediation
 Status Date: 07/14/2014
 Case Worker: EH
 RB Case Number: 01-2307
 Local Agency: ALAMEDA COUNTY LOP
 File Location: All Files are on GeoTracker or in the Local Agency Database
 Local Case Number: RO0000321
 Potential Media Affect: Other Groundwater (uses other than drinking water)
 Potential Contaminants of Concern: Gasoline
 Site History: Three UST were removed in 1990 and significantly elevated concentrations of petroleum hydrocarbons were detected in soil during the UST removal. A program of groundwater monitoring was implemented in 1991 and dissolved phase contamination is migrating offsite and impacting the downgradient sites located at 726 and 706 Harrison Street. Soil and groundwater sampling completed in 2007 detected elevated levels of MTBE in the deeper water bearing zone at 48 feet bgs. This site is part of a commingled plume and remedial action is proposed to remove residual mass beneath the sites. A pilot test of multi-phase extraction and air sparging/soil vapor extraction was conducted in 2013. Based on the results of the pilot test, remediation of 706 and 726 Harrison Street is planned to begin in 2014 using air sparging and soil vapor extraction. A Remedial Action Plan that describes the planned remediation was approved in July 2014 following a public comment period on the Remedial Action Plan.

Map ID
Direction
Distance
Elevation

MAP FINDINGS

Site

Database(s)

EDR ID Number
EPA ID Number

SHELL (Continued)

S101580397

LUST:

Global Id: T0600102122
Contact Type: Local Agency Caseworker
Contact Name: EVA HEY
Organization Name: ALAMEDA COUNTY LOP
Address: 1131 Harbor Bay Parkway
City: ALAMEDA
Email: eva.hey@acgov.org
Phone Number: 5105676791

Global Id: T0600102122
Contact Type: Regional Board Caseworker
Contact Name: Regional Water Board
Organization Name: SAN FRANCISCO BAY RWQCB (REGION 2)
Address: 1515 CLAY ST SUITE 1400
City: OAKLAND
Email: Not reported
Phone Number: Not reported

LUST:

Global Id: T0600102122
Action Type: ENFORCEMENT
Date: 06/12/2009
Action: Staff Letter - #20090612

Global Id: T0600102122
Action Type: ENFORCEMENT
Date: 03/11/2013
Action: Staff Letter - #20130311

Global Id: T0600102122
Action Type: ENFORCEMENT
Date: 12/02/2013
Action: Staff Letter - #20131202

Global Id: T0600102122
Action Type: Other
Date: 10/06/1995
Action: Leak Discovery

Global Id: T0600102122
Action Type: RESPONSE
Date: 08/30/2011
Action: Soil and Water Investigation Report

Global Id: T0600102122
Action Type: RESPONSE
Date: 03/25/2022
Action: Monitoring Report - Semi-Annually

Global Id: T0600102122
Action Type: RESPONSE
Date: 11/15/2018
Action: Remedial Progress Report

Global Id: T0600102122

Map ID
Direction
Distance
Elevation

MAP FINDINGS

Site

Database(s)

EDR ID Number
EPA ID Number

SHELL (Continued)

S101580397

Action Type: RESPONSE
Date: 11/15/2018
Action: Remedial Progress Report

Global Id: T0600102122
Action Type: RESPONSE
Date: 03/18/2020
Action: Correspondence

Global Id: T0600102122
Action Type: RESPONSE
Date: 04/15/2015
Action: Monitoring Report - Semi-Annually

Global Id: T0600102122
Action Type: ENFORCEMENT
Date: 01/04/2011
Action: Staff Letter - #20110104

Global Id: T0600102122
Action Type: ENFORCEMENT
Date: 05/13/2014
Action: Staff Letter - #20140513

Global Id: T0600102122
Action Type: ENFORCEMENT
Date: 05/13/2014
Action: Notification - Public Notice of ROD/RAP/CAP - #20140513

Global Id: T0600102122
Action Type: ENFORCEMENT
Date: 03/26/2019
Action: Staff Letter

Global Id: T0600102122
Action Type: ENFORCEMENT
Date: 12/29/2010
Action: Clean Up Fund - Case Closure Review Summary Report (RSR)

Global Id: T0600102122
Action Type: ENFORCEMENT
Date: 03/05/2012
Action: Clean Up Fund - Case Closure Review Summary Report (RSR)

Global Id: T0600102122
Action Type: RESPONSE
Date: 03/31/2011
Action: Soil and Water Investigation Workplan

Global Id: T0600102122
Action Type: ENFORCEMENT
Date: 12/10/2012
Action: Staff Letter - #20121210

Global Id: T0600102122
Action Type: ENFORCEMENT
Date: 07/09/2012

Map ID
Direction
Distance
Elevation

MAP FINDINGS

Site

Database(s)

EDR ID Number
EPA ID Number

SHELL (Continued)

S101580397

Action: Staff Letter - #20120709

Global Id: T0600102122
Action Type: ENFORCEMENT
Date: 05/21/2018
Action: Staff Letter

Global Id: T0600102122
Action Type: RESPONSE
Date: 02/26/2021
Action: Remedial Investigation Workplan - Regulator Responded

Global Id: T0600102122
Action Type: RESPONSE
Date: 06/17/2022
Action: Soil and Water Investigation Workplan - Regulator Responded

Global Id: T0600102122
Action Type: REMEDIATION
Date: 12/13/1995
Action: Excavation

Global Id: T0600102122
Action Type: REMEDIATION
Date: 09/01/2001
Action: Soil Vapor Extraction (SVE)

Global Id: T0600102122
Action Type: ENFORCEMENT
Date: 08/23/2007
Action: * No Action - #20072308

Global Id: T0600102122
Action Type: ENFORCEMENT
Date: 11/18/2009
Action: File review

Global Id: T0600102122
Action Type: ENFORCEMENT
Date: 07/14/2014
Action: Staff Letter - #20140714

Global Id: T0600102122
Action Type: ENFORCEMENT
Date: 09/26/2020
Action: Staff Letter

Global Id: T0600102122
Action Type: ENFORCEMENT
Date: 06/29/2021
Action: Email Correspondence - #20210629

Global Id: T0600102122
Action Type: Other
Date: 10/06/1995
Action: Leak Reported

Map ID
Direction
Distance
Elevation

MAP FINDINGS

Site

Database(s)

EDR ID Number
EPA ID Number

SHELL (Continued)

S101580397

Global Id:	T0600102122
Action Type:	RESPONSE
Date:	10/23/2012
Action:	CAP/RAP - Feasibility Study Report
Global Id:	T0600102122
Action Type:	RESPONSE
Date:	01/08/1999
Action:	Soil and Water Investigation Report
Global Id:	T0600102122
Action Type:	RESPONSE
Date:	10/08/1986
Action:	Correspondence
Global Id:	T0600102122
Action Type:	RESPONSE
Date:	10/07/2005
Action:	Correspondence
Global Id:	T0600102122
Action Type:	RESPONSE
Date:	03/21/1996
Action:	Interim Remedial Action Report
Global Id:	T0600102122
Action Type:	RESPONSE
Date:	05/11/2012
Action:	Soil and Water Investigation Report
Global Id:	T0600102122
Action Type:	RESPONSE
Date:	12/21/2001
Action:	Soil and Water Investigation Report
Global Id:	T0600102122
Action Type:	RESPONSE
Date:	07/31/1997
Action:	Soil and Water Investigation Report
Global Id:	T0600102122
Action Type:	RESPONSE
Date:	10/08/1995
Action:	Tank Removal Report / UST Sampling Report
Global Id:	T0600102122
Action Type:	RESPONSE
Date:	02/19/2013
Action:	Pilot Study / Treatability Workplan
Global Id:	T0600102122
Action Type:	RESPONSE
Date:	11/15/2018
Action:	Remedial Progress Report
Global Id:	T0600102122
Action Type:	RESPONSE

Map ID
Direction
Distance
Elevation

MAP FINDINGS

Site

Database(s)

EDR ID Number
EPA ID Number

SHELL (Continued)

S101580397

Date: 02/21/2020
Action: Correspondence

Global Id: T0600102122
Action Type: RESPONSE
Date: 02/20/2020
Action: Correspondence

Global Id: T0600102122
Action Type: RESPONSE
Date: 04/24/2013
Action: Corrective Action Plan / Remedial Action Plan - Addendum - Regulator Responded

Global Id: T0600102122
Action Type: RESPONSE
Date: 04/19/2013
Action: Pilot Study / Treatability Workplan - Regulator Responded

Global Id: T0600102122
Action Type: RESPONSE
Date: 10/09/2013
Action: Pilot Study/ Treatability Report - Regulator Responded

Global Id: T0600102122
Action Type: RESPONSE
Date: 04/18/2014
Action: Corrective Action Plan / Remedial Action Plan - Regulator Responded

Global Id: T0600102122
Action Type: RESPONSE
Date: 04/18/2014
Action: Corrective Action Plan / Remedial Action Plan - Regulator Responded

Global Id: T0600102122
Action Type: RESPONSE
Date: 10/15/2014
Action: Other Workplan - Regulator Responded

Global Id: T0600102122
Action Type: RESPONSE
Date: 07/01/2014
Action: Corrective Action Plan / Remedial Action Plan - Addendum - Regulator Responded

Global Id: T0600102122
Action Type: RESPONSE
Date: 02/10/2015
Action: Other Workplan - Regulator Responded

Global Id: T0600102122
Action Type: ENFORCEMENT
Date: 07/24/2009
Action: Staff Letter - #20090724

Global Id: T0600102122
Action Type: ENFORCEMENT
Date: 04/25/2011
Action: Staff Letter - #20110425

Map ID
Direction
Distance
Elevation

MAP FINDINGS

Site

Database(s)

EDR ID Number
EPA ID Number

SHELL (Continued)

S101580397

Global Id:	T0600102122
Action Type:	ENFORCEMENT
Date:	10/20/2011
Action:	Staff Letter - #20111020
Global Id:	T0600102122
Action Type:	ENFORCEMENT
Date:	03/11/2015
Action:	Staff Letter - #20150311
Global Id:	T0600102122
Action Type:	ENFORCEMENT
Date:	08/03/2016
Action:	Email Correspondence
Global Id:	T0600102122
Action Type:	ENFORCEMENT
Date:	04/26/2022
Action:	Staff Letter - #20220426
Global Id:	T0600102122
Action Type:	ENFORCEMENT
Date:	06/27/2022
Action:	Email Correspondence - #20220627
Global Id:	T0600102122
Action Type:	Other
Date:	10/06/1995
Action:	Leak Stopped
Global Id:	T0600102122
Action Type:	RESPONSE
Date:	09/30/2009
Action:	CAP/RAP - Feasibility Study Report
Global Id:	T0600102122
Action Type:	RESPONSE
Date:	03/20/2012
Action:	Site Assessment Report
Global Id:	T0600102122
Action Type:	RESPONSE
Date:	08/30/2011
Action:	Soil and Water Investigation Report
Global Id:	T0600102122
Action Type:	RESPONSE
Date:	11/04/2011
Action:	Soil and Water Investigation Workplan - Addendum
Global Id:	T0600102122
Action Type:	RESPONSE
Date:	07/31/2019
Action:	Other Report / Document
Global Id:	T0600102122
Action Type:	RESPONSE

Map ID
Direction
Distance
Elevation

MAP FINDINGS

Site

Database(s)

EDR ID Number
EPA ID Number

SHELL (Continued)

S101580397

Date: 03/26/2020
Action: Correspondence

Global Id: T0600102122
Action Type: RESPONSE
Date: 11/15/2018
Action: CAP/RAP - Other Report

Global Id: T0600102122
Action Type: RESPONSE
Date: 03/20/2020
Action: Correspondence

Global Id: T0600102122
Action Type: RESPONSE
Date: 05/14/2018
Action: Correspondence

Global Id: T0600102122
Action Type: RESPONSE
Date: 02/17/2020
Action: Other Report / Document

LUST:

Global Id: T0600102122
Status: Open - Case Begin Date
Status Date: 10/06/1995

Global Id: T0600102122
Status: Open - Site Assessment
Status Date: 10/06/1995

Global Id: T0600102122
Status: Open - Site Assessment
Status Date: 11/23/1998

Global Id: T0600102122
Status: Open - Site Assessment
Status Date: 01/08/1999

Global Id: T0600102122
Status: Open - Remediation
Status Date: 12/21/2001

Global Id: T0600102122
Status: Open - Site Assessment
Status Date: 12/11/2007

Global Id: T0600102122
Status: Open - Site Assessment
Status Date: 11/18/2009

Global Id: T0600102122
Status: Open - Assessment & Interim Remedial Action
Status Date: 12/10/2012

Global Id: T0600102122

Map ID
Direction
Distance
Elevation

MAP FINDINGS

Site

Database(s)

EDR ID Number
EPA ID Number

SHELL (Continued)

S101580397

Status: Open - Remediation
Status Date: 07/14/2014

LUST REG 2:

Region: 2
Facility Id: 01-2307
Facility Status: Pollution Characterization
Case Number: 39
How Discovered: Tank Closure
Leak Cause: UNK
Leak Source: UNK
Date Leak Confirmed: Not reported
Oversight Program: LUST
Prelim. Site Assessment Workplan Submitted: Not reported
Preliminary Site Assessment Began: Not reported
Pollution Characterization Began: 3/16/1998
Pollution Remediation Plan Submitted: Not reported
Date Remediation Action Underway: Not reported
Date Post Remedial Action Monitoring Began: Not reported

Alameda County CS:

Name: CHAN'S SERVICE STATION / SHELL
Address: 726 HARRISON ST
City,State,Zip: OAKLAND, CA 94607
Status: Leak Confirmation
Record Id: RO0000321
PE: 5602
Facility Status: Leak Confirmation
Latitude: 37.79823142
Longitude: -122.27033088

Name: CHAN'S SERVICE STATION / SHELL
Address: 726 HARRISON ST
City,State,Zip: OAKLAND, CA 94607
Status: Preliminary Site Assessment Workplan Submitted
Record Id: RO0000321
PE: 5602
Facility Status: Preliminary Site Assessment Workplan Submitted
Latitude: 37.79823142
Longitude: -122.27033088

Name: CHAN'S SERVICE STATION / SHELL
Address: 726 HARRISON ST
City,State,Zip: OAKLAND, CA 94607
Status: Preliminary Site Assessment Underway
Record Id: RO0000321
PE: 5602
Facility Status: Preliminary Site Assessment Underway
Latitude: 37.79823142
Longitude: -122.27033088

Name: CHAN'S SERVICE STATION / SHELL
Address: 726 HARRISON ST
City,State,Zip: OAKLAND, CA 94607
Status: Remediation Plan

Map ID
Direction
Distance
Elevation

MAP FINDINGS

Site

Database(s)

EDR ID Number
EPA ID Number

SHELL (Continued)

S101580397

Record Id: RO0000321
PE: 5602
Facility Status: Remediation Plan
Latitude: 37.79823142
Longitude: -122.27033088

SWEEPS UST:

Name: KIN SHELL
Address: 726 HARRISON ST
City: OAKLAND
Status: Active
Comp Number: 59146
Number: 2
Board Of Equalization: 44-000588
Referral Date: 03-13-91
Action Date: 03-13-91
Created Date: 02-29-88
Owner Tank Id: 2
SWRCB Tank Id: 01-000-059146-000001
Tank Status: A
Capacity: 5000
Active Date: 03-13-91
Tank Use: M.V. FUEL
STG: P
Content: REG UNLEADED
Number Of Tanks: 5

Name: KIN SHELL
Address: 726 HARRISON ST
City: OAKLAND
Status: Active
Comp Number: 59146
Number: 2
Board Of Equalization: 44-000588
Referral Date: 03-13-91
Action Date: 03-13-91
Created Date: 02-29-88
Owner Tank Id: 1
SWRCB Tank Id: 01-000-059146-000002
Tank Status: A
Capacity: 5000
Active Date: 03-13-91
Tank Use: M.V. FUEL
STG: P
Content: REG UNLEADED
Number Of Tanks: Not reported

Name: KIN SHELL
Address: 726 HARRISON ST
City: OAKLAND
Status: Active
Comp Number: 59146
Number: 2
Board Of Equalization: 44-000588
Referral Date: 03-13-91
Action Date: 03-13-91
Created Date: 02-29-88

Map ID
Direction
Distance
Elevation

MAP FINDINGS

Site

Database(s)

EDR ID Number
EPA ID Number

SHELL (Continued)

S101580397

Owner Tank Id: 5
SWRCB Tank Id: 01-000-059146-000003
Tank Status: A
Capacity: 1000
Active Date: 03-13-91
Tank Use: OIL
STG: W
Content: WASTE OIL
Number Of Tanks: Not reported

Name: KIN SHELL
Address: 726 HARRISON ST
City: OAKLAND
Status: Active
Comp Number: 59146
Number: 2
Board Of Equalization: 44-000588
Referral Date: 03-13-91
Action Date: 03-13-91
Created Date: 02-29-88
Owner Tank Id: 3
SWRCB Tank Id: 01-000-059146-000004
Tank Status: A
Capacity: 8000
Active Date: 03-13-91
Tank Use: M.V. FUEL
STG: P
Content: REG UNLEADED
Number Of Tanks: Not reported

Name: KIN SHELL
Address: 726 HARRISON ST
City: OAKLAND
Status: Active
Comp Number: 59146
Number: 2
Board Of Equalization: 44-000588
Referral Date: 03-13-91
Action Date: 03-13-91
Created Date: 02-29-88
Owner Tank Id: 4
SWRCB Tank Id: 01-000-059146-000005
Tank Status: A
Capacity: 5000
Active Date: 03-13-91
Tank Use: M.V. FUEL
STG: P
Content: LEADED
Number Of Tanks: Not reported

CA FID UST:

Facility ID: 01002773
Regulated By: UTNKA
Regulated ID: 00059146
Cortese Code: Not reported
SIC Code: Not reported
Facility Phone: 4154446583

Map ID
Direction
Distance
Elevation

MAP FINDINGS

Site

Database(s)

EDR ID Number
EPA ID Number

SHELL (Continued)

S101580397

Mail To: Not reported
Mailing Address: 726 HARRISON ST
Mailing Address 2: Not reported
Mailing City,St,Zip: OAKLAND 94607
Contact: Not reported
Contact Phone: Not reported
DUNs Number: Not reported
NPDES Number: Not reported
EPA ID: Not reported
Comments: Not reported
Status: Active

CORTESE:

Name: CHAN'S SERVICE STATION / SHELL
Address: 726 HARRISON
City,State,Zip: OAKLAND, CA 94607
Region: CORTESE
Envirostor Id: Not reported
Global ID: T0600102122
Site/Facility Type: LUST CLEANUP SITE
Cleanup Status: OPEN - REMEDIATION
Status Date: Not reported
Site Code: Not reported
Latitude: Not reported
Longitude: Not reported
Owner: Not reported
Enf Type: Not reported
Swat R: Not reported
Flag: active
Order No: Not reported
Waste Discharge System No: Not reported
Effective Date: Not reported
Region 2: Not reported
WID Id: Not reported
Solid Waste Id No: Not reported
Waste Management Uit Name: Not reported
File Name: Active Open

HIST CORTESE:

edr_fname: SHELL
edr_fadd1: 726 HARRISON
City,State,Zip: OAKLAND, CA 94607
Region: CORTESE
Facility County Code: 1
Reg By: LTNKA
Reg Id: 01-2307

MAP FINDINGS

Map ID			EDR ID Number
Direction			EPA ID Number
Distance			
Elevation	Site	Database(s)	

BC373 NNE 1/4-1/2 0.484 mi. 2556 ft.	CROWLEY MARITIME CORP. PAC. DRY DOCK YARDS 1&2 OAKLAND, CA 92626 Site 2 of 2 in cluster BC	Notify 65	S100179670 N/A
---	---	------------------	---------------------------------

Relative: Lower Actual: 22 ft.	NOTIFY 65: Name: CROWLEY MARITIME CORP. Address: PAC. DRY DOCK YARDS 1&2 City,State,Zip: OAKLAND, CA 92626 Date Reported: Not reported Staff Initials: Not reported Board File Number: Not reported Facility Type: Not reported Discharge Date: Not reported Issue Date: Not reported Incident Description: Not reported Global ID: Not reported Status: Not reported
---	--

BD374 NNW 1/4-1/2 0.485 mi. 2559 ft.	A+A GAS & MART REDEVELOPMENT 2200 TELEGRAPH AVENUE OAKLAND, CA 94612 Site 2 of 3 in cluster BD	CPS-SLIC CERS	S121782011 N/A
---	---	--------------------------------	---------------------------------

Relative: Lower Actual: 23 ft.	CPS-SLIC: Name: A+A GAS & MART REDEVELOPMENT Address: 2200 TELEGRAPH AVENUE City,State,Zip: OAKLAND, CA 94612 Region: STATE Facility Status: Completed - Case Closed Status Date: 02/07/2020 Global Id: T10000010738 Lead Agency: ALAMEDA COUNTY LOP Lead Agency Case Number: RO0003258 Latitude: 37.8115720470152 Longitude: -122.268540175428 Case Type: Cleanup Program Site Case Worker: DR Local Agency: ALAMEDA COUNTY LOP RB Case Number: Not reported File Location: All Files are on GeoTracker or in the Local Agency Database Potential Media Affected: Other Groundwater (uses other than drinking water), Soil Potential Contaminants of Concern: Lead, Benzene, Diesel, Ethylbenzene, Gasoline, Naphthalene, Toluene, Total Petroleum Hydrocarbons (TPH), Waste Oil / Motor / Hydraulic / Lubricating, Xylene Site History: This case was opened by Alameda County Department of Environmental Health in 2017 to investigate subsurface impacts from historic land use (including single family homes, a commercial fueling station, and installation of Bart within a right of way traversing the parcel) and develop a corrective action plan necessary to facilitate a property transaction and redevelopment of the site and an adjacent parcel, to mixed use. The commercial gas station was demolished in 2019 and the following corrective actions have been completed at the site: (1) remediation of soil and groundwater using multi-phase extraction followed by an evaluation of rebound conditions, (2) excavation of petroleum hydrocarbon impacted soil, and (3) partial excavation of soil containing lead concentrations above residential environmental screening levels. The case was closed by ACDEH in February 2020,
---	---

Map ID
 Direction
 Distance
 Elevation

MAP FINDINGS

Site

Database(s)

EDR ID Number
 EPA ID Number

A+A GAS & MART REDEVELOPMENT (Continued)

S121782011

based on information in the case file and with the provision that the information provided to ACDEH is accurate and representative of site conditions. ACDEHs closure determination was based on an analysis of risk to human health and the environment under the land use scenario as a vacant lot at the time of case closure. Risk to receptors under different land use scenarios or site configurations, were not considered in the closure determination of this SCP case. Additional excavation of lead impacted soil on the subject site is proposed in a corrective action plan prepared for a mixed-use redevelopment project located at both the 2200 Telegraph Avenue site and the 2201 Valley Street. Regulatory oversight of excavation of lead impacted soil on the parcel will be conducted under a Separate Site Cleanup Program Case No. RO3380 concurrent with site redevelopment activities that are expected to commence in June 2020.

Click here to access the California GeoTracker records for this facility:

CERS:

Name: A+A GAS & MART REDEVELOPMENT
 Address: 2200 TELEGRAPH AVENUE
 City,State,Zip: OAKLAND, CA 94612
 Site ID: 424977
 CERS ID: T10000010738
 CERS Description: Cleanup Program Site

Affiliation:

Affiliation Type Desc: Local Agency Caseworker
 Entity Name: DILAN ROE - ALAMEDA COUNTY LOP
 Entity Title: Not reported
 Affiliation Address: 1131 Harbor Bay Parkway
 Affiliation City: ALAMEDA
 Affiliation State: CA
 Affiliation Country: Not reported
 Affiliation Zip: Not reported
 Affiliation Phone: 5105676767,

**BD375
 NNW
 1/4-1/2
 0.485 mi.
 2559 ft.**

**CHEVRON 9-3600
 2200 TELEGRAPH AVE
 OAKLAND, CA 94612
 Site 3 of 3 in cluster BD**

**LUST S106117767
 Alameda County CS N/A
 Cortese
 CERS**

**Relative:
 Lower
 Actual:
 23 ft.**

LUST:

Name: CHEVRON #9-3600
 Address: 2200 TELEGRAPH AVENUE
 City,State,Zip: OAKLAND, CA 94612
 Lead Agency: ALAMEDA COUNTY LOP
 Case Type: LUST Cleanup Site
 Geo Track: http://geotracker.waterboards.ca.gov/profile_report.asp?global_id=T0600161613
 Global Id: T0600161613
 Latitude: 37.8116063394444
 Longitude: -122.268540859222
 Status: Completed - Case Closed
 Status Date: 01/27/2015
 Case Worker: MD
 RB Case Number: NA
 Local Agency: ALAMEDA COUNTY LOP

Map ID
Direction
Distance
Elevation

MAP FINDINGS

Site

Database(s)

EDR ID Number
EPA ID Number

CHEVRON 9-3600 (Continued)

S106117767

File Location: All Files are on GeoTracker or in the Local Agency Database
Local Case Number: RO0002435
Potential Media Affect: Other Groundwater (uses other than drinking water)
Potential Contaminants of Concern: Gasoline
Site History: Not all historic documents for the fuel leak case may be available on GeoTracker. A complete case file for this site is located on the Alameda County Environmental Health website at: <http://ehgis.acgov.org/dehpublic/dehpublic.jsp>. In 1986 tank basin soil and a groundwater sample were collected during the replacement of USTs in a pre-existing tank basin; hydrocarbon concentrations were encountered. Sixteen soil vapor wells are reported to have been installed in 1986 and 1987 over the BART tube, located directly below the site; however, no data has been submitted. In 1992 a groundwater sample was collected from a former vadose zone well (VW-2) and concentrations of concern were encountered; however, the location of VW-2-1 is unknown. In July 1994 product lines were removed and upgraded and low hydrocarbon concentrations were encountered. In March 2000 eight hand-augered bores were installed at the site; most bore depths were limited to 10 feet by the presence of the BART tube. In Mach 2002 wells MW-1 to MW-3 were installed on either side of the BART tube and right-of-way. In April 2012 soil bores B-9 to B-12 were installed to define the downgradient extent of the dissolved-phase groundwater plume. Groundwater was collected; however, appeared to define a deeper non-impacted groundwater zone. The groundwater plume was defined using the LTCP groundwater technical justification paper 90th percentile plume length, and conducting a downgradient sensitive receptor survey for water supply wells and potential basements that might encounter the impacted groundwater.

LUST:

Global Id: T0600161613
Contact Type: Local Agency Caseworker
Contact Name: MARK DETTERMAN
Organization Name: ALAMEDA COUNTY LOP
Address: 1131 HARBOR BAY PARKWAY
City: ALAMEDA
Email: mark.detterman@acgov.org
Phone Number: 5105676876

Global Id: T0600161613
Contact Type: Regional Board Caseworker
Contact Name: Regional Water Board
Organization Name: SAN FRANCISCO BAY RWQCB (REGION 2)
Address: 1515 CLAY ST SUITE 1400
City: OAKLAND
Email: Not reported
Phone Number: Not reported

LUST:

Global Id: T0600161613
Action Type: ENFORCEMENT
Date: 09/11/2008
Action: Staff Letter - #09/11/2008

Global Id: T0600161613
Action Type: ENFORCEMENT
Date: 12/03/2013

Map ID
Direction
Distance
Elevation

MAP FINDINGS

Site

Database(s)

EDR ID Number
EPA ID Number

CHEVRON 9-3600 (Continued)

S106117767

Action: Staff Letter - #20131203

Global Id: T0600161613
Action Type: RESPONSE
Date: 03/02/2012
Action: Soil and Water Investigation Report

Global Id: T0600161613
Action Type: RESPONSE
Date: 01/24/2013
Action: Other Workplan

Global Id: T0600161613
Action Type: RESPONSE
Date: 02/02/2015
Action: Well Destruction Report

Global Id: T0600161613
Action Type: ENFORCEMENT
Date: 04/13/2011
Action: Staff Letter

Global Id: T0600161613
Action Type: ENFORCEMENT
Date: 03/24/2014
Action: Notice to Comply - #20140324

Global Id: T0600161613
Action Type: ENFORCEMENT
Date: 03/13/2014
Action: Meeting - #20140313

Global Id: T0600161613
Action Type: RESPONSE
Date: 05/30/2002
Action: Soil and Water Investigation Report

Global Id: T0600161613
Action Type: RESPONSE
Date: 08/09/1994
Action: Tank Removal Report / UST Sampling Report

Global Id: T0600161613
Action Type: RESPONSE
Date: 11/21/2000
Action: Soil and Water Investigation Report

Global Id: T0600161613
Action Type: ENFORCEMENT
Date: 04/24/2014
Action: Meeting - #20140424

Global Id: T0600161613
Action Type: ENFORCEMENT
Date: 10/30/2014
Action: Notice of Responsibility - #2014-10-30

Map ID
Direction
Distance
Elevation

MAP FINDINGS

Site

Database(s)

EDR ID Number
EPA ID Number

CHEVRON 9-3600 (Continued)

S106117767

Global Id:	T0600161613
Action Type:	ENFORCEMENT
Date:	08/05/2014
Action:	Staff Letter - #20140805
Global Id:	T0600161613
Action Type:	ENFORCEMENT
Date:	01/27/2015
Action:	Closure/No Further Action Letter - #20150127
Global Id:	T0600161613
Action Type:	ENFORCEMENT
Date:	08/06/2014
Action:	Staff Letter - #20140806
Global Id:	T0600161613
Action Type:	Other
Date:	10/29/1986
Action:	Leak Discovery
Global Id:	T0600161613
Action Type:	RESPONSE
Date:	05/30/2012
Action:	Monitoring Report - Annually
Global Id:	T0600161613
Action Type:	RESPONSE
Date:	06/15/2013
Action:	Monitoring Report - Annually
Global Id:	T0600161613
Action Type:	ENFORCEMENT
Date:	07/24/2009
Action:	Staff Letter - #20090724
Global Id:	T0600161613
Action Type:	ENFORCEMENT
Date:	11/17/2014
Action:	Staff Letter - #20141117
Global Id:	T0600161613
Action Type:	ENFORCEMENT
Date:	04/25/2014
Action:	Staff Letter - #20140425
Global Id:	T0600161613
Action Type:	ENFORCEMENT
Date:	08/06/2014
Action:	Notification - Public Participation Document - #20140806
Global Id:	T0600161613
Action Type:	Other
Date:	03/13/2001
Action:	Leak Reported
Global Id:	T0600161613
Action Type:	RESPONSE

Map ID
Direction
Distance
Elevation

MAP FINDINGS

Site

Database(s)

EDR ID Number
EPA ID Number

CHEVRON 9-3600 (Continued)

S106117767

Date: 10/10/2013
Action: Request for Closure - Regulator Responded

Global Id: T0600161613
Action Type: RESPONSE
Date: 06/20/2014
Action: Sensitive Receptor Survey Report - Regulator Responded

Global Id: T0600161613
Action Type: Other
Date: 10/29/1986
Action: Leak Stopped

Global Id: T0600161613
Action Type: RESPONSE
Date: 03/30/2011
Action: Monitoring Report - Semi-Annually

Global Id: T0600161613
Action Type: RESPONSE
Date: 09/15/2011
Action: Monitoring Report - Semi-Annually

LUST:

Global Id: T0600161613
Status: Open - Case Begin Date
Status Date: 10/29/1986

Global Id: T0600161613
Status: Open - Site Assessment
Status Date: 11/21/2000

Global Id: T0600161613
Status: Open - Site Assessment
Status Date: 01/30/2002

Global Id: T0600161613
Status: Open - Eligible for Closure
Status Date: 08/12/2013

Global Id: T0600161613
Status: Open - Verification Monitoring
Status Date: 12/03/2013

Global Id: T0600161613
Status: Open - Eligible for Closure
Status Date: 08/05/2014

Global Id: T0600161613
Status: Completed - Case Closed
Status Date: 01/27/2015

LUST REG 2:

Region: 2
Facility Id: Not reported

Map ID
Direction
Distance
Elevation

MAP FINDINGS

Site

Database(s)

EDR ID Number
EPA ID Number

CHEVRON 9-3600 (Continued)

S106117767

Facility Status: Preliminary site assessment underway
Case Number: RO0002435
How Discovered: Not reported
Leak Cause: Not reported
Leak Source: Not reported
Date Leak Confirmed: 1/30/2002
Oversight Program: LUST
Prelim. Site Assessment Workplan Submitted: Not reported
Preliminary Site Assessment Began: 1/30/2002
Pollution Characterization Began: Not reported
Pollution Remediation Plan Submitted: Not reported
Date Remediation Action Underway: Not reported
Date Post Remedial Action Monitoring Began: Not reported

Alameda County CS:

Name: CHEVRON #9-3600
Address: 2200 TELEGRAPH AVE
City,State,Zip: OAKLAND, CA 94612
Status: Leak Confirmation
Record Id: RO0002435
PE: 5602
Facility Status: Leak Confirmation
Latitude: 37.811013612
Longitude: -122.26904763

Name: CHEVRON #9-3600
Address: 2200 TELEGRAPH AVE
City,State,Zip: OAKLAND, CA 94612
Status: Preliminary Site Assessment Workplan Submitted
Record Id: RO0002435
PE: 5602
Facility Status: Preliminary Site Assessment Workplan Submitted
Latitude: 37.811013612
Longitude: -122.26904763

Name: CHEVRON #9-3600
Address: 2200 TELEGRAPH AVE
City,State,Zip: OAKLAND, CA 94612
Status: Preliminary Site Assessment Underway
Record Id: RO0002435
PE: 5602
Facility Status: Preliminary Site Assessment Underway
Latitude: 37.811013612
Longitude: -122.26904763

Name: CHEVRON #9-3600
Address: 2200 TELEGRAPH AVE
City,State,Zip: OAKLAND, CA 94612
Status: Case Closed
Record Id: RO0002435
PE: 5602
Facility Status: Case Closed
Latitude: 37.811013612
Longitude: -122.26904763

Name: A+A GAS & MART REDEVELOPMENT
Address: 2200 TELEGRAPH AVE

Map ID
Direction
Distance
Elevation

MAP FINDINGS

Site

Database(s)

EDR ID Number
EPA ID Number

CHEVRON 9-3600 (Continued)

S106117767

City,State,Zip: OAKLAND, CA 94612-
Status: Leak Confirmation
Record Id: RO0003258
PE: 5502
Facility Status: Leak Confirmation
Latitude: Not reported
Longitude: Not reported

CORTESE:

Name: CHEVRON #9-3600
Address: 2200 TELEGRAPH AVENUE
City,State,Zip: OAKLAND, CA 94612
Region: CORTESE
Envirostor Id: Not reported
Global ID: T0600161613
Site/Facility Type: LUST CLEANUP SITE
Cleanup Status: COMPLETED - CASE CLOSED
Status Date: Not reported
Site Code: Not reported
Latitude: Not reported
Longitude: Not reported
Owner: Not reported
Enf Type: Not reported
Swat R: Not reported
Flag: active
Order No: Not reported
Waste Discharge System No: Not reported
Effective Date: Not reported
Region 2: Not reported
WID Id: Not reported
Solid Waste Id No: Not reported
Waste Management Uit Name: Not reported
File Name: Active Open

CERS:

Name: CHEVRON #9-3600
Address: 2200 TELEGRAPH AVENUE
City,State,Zip: OAKLAND, CA 94612
Site ID: 200728
CERS ID: T0600161613
CERS Description: Leaking Underground Storage Tank Cleanup Site

Affiliation:

Affiliation Type Desc: Local Agency Caseworker
Entity Name: MARK DETTERMAN - ALAMEDA COUNTY LOP
Entity Title: Not reported
Affiliation Address: 1131 HARBOR BAY PARKWAY
Affiliation City: ALAMEDA
Affiliation State: CA
Affiliation Country: Not reported
Affiliation Zip: Not reported
Affiliation Phone: 5105676876,

Affiliation Type Desc: Regional Board Caseworker
Entity Name: Regional Water Board - SAN FRANCISCO BAY RWQCB (REGION 2)
Entity Title: Not reported
Affiliation Address: 1515 CLAY ST SUITE 1400

Map ID
 Direction
 Distance
 Elevation

MAP FINDINGS

Site

Database(s)

EDR ID Number
 EPA ID Number

CHEVRON 9-3600 (Continued)

S106117767

Affiliation City: OAKLAND
 Affiliation State: CA
 Affiliation Country: Not reported
 Affiliation Zip: Not reported
 Affiliation Phone: ,

**BE376
 NW
 1/4-1/2
 0.485 mi.
 2561 ft.**

**1954 SAN PABLO AVENUE
 1954 SAN PABLO AVENUE
 OAKLAND, CA 94612**

**US BROWNFIELDS 1016346653
 FINDS N/A**

Site 4 of 6 in cluster BE

**Relative:
 Lower
 Actual:
 30 ft.**

US BROWNFIELDS:
 Name: 1954 SAN PABLO AVENUE
 Address: 1954 SAN PABLO AVENUE
 City,State,Zip: OAKLAND, CA 94612
 Recipient Name: Oakland, City of
 Grant Type: Assessment
 Property Number: 008-0644-021
 Parcel size: 0.12
 Latitude: 37.8097
 Longitude: -122.27264
 HCM Label: Address Matching-House Number
 Map Scale: 1:24,000
 Point of Reference: Entrance Point of a Facility or Station
 Highlights: Former Use: Historical uses include fuel and feed, gas station, auto paint, oil storage
 Datum: World Geodetic System of 1984
 Acres Property ID: 27862
 IC Data Access: -
 Start Date: -
 Redev Completion Date: -
 Completed Date: -
 Acres Cleaned Up: -
 Cleanup Funding: -
 Cleanup Funding Source: -
 Assessment Funding: -
 Assessment Funding Source: -
 Redevelopment Funding: -
 Redev. Funding Source: -
 Redev. Funding Entity Name: -
 Redevelopment Start Date: -
 Assessment Funding Entity: -
 Cleanup Funding Entity: -
 Grant Type: -
 Accomplishment Type: Supplemental Assessment
 Accomplishment Count: N
 Cooperative Agreement Number: 97983401
 Start Date: 7/1/2005
 Ownership Entity: Private
 Completion Date: 7/1/2005
 Current Owner: Isadore Feldstein
 Did Owner Change: Y
 Cleanup Required: U
 Video Available: N
 Photo Available: N
 Institutional Controls Required: U

Map ID
Direction
Distance
Elevation

MAP FINDINGS

Site

Database(s)

EDR ID Number
EPA ID Number

1954 SAN PABLO AVENUE (Continued)

1016346653

IC Category Proprietary Controls:	-
IC Cat. Info. Devices:	-
IC Cat. Gov. Controls:	-
IC Cat. Enforcement Permit Tools:	-
IC in place date:	-
IC in place:	U
State/tribal program date:	-
State/tribal program ID:	-
State/tribal NFA date:	-
Air cleaned:	-
Asbestos found:	-
Asbestos cleaned:	-
Controlled substance found:	-
Controlled substance cleaned:	-
Drinking water affected:	-
Drinking water cleaned:	-
Groundwater affected:	Y
Groundwater cleaned:	Y
Lead contaminant found:	Y
Lead cleaned up:	Y
No media affected:	-
Unknown media affected:	-
Other cleaned up:	-
Other metals found:	Y
Other metals cleaned:	Y
Other contaminants found:	-
Other contams found description:	-
PAHs found:	-
PAHs cleaned up:	-
PCBs found:	Y
PCBs cleaned up:	Y
Petro products found:	Y
Petro products cleaned:	Y
Sediments found:	-
Sediments cleaned:	-
Soil affected:	Y
Soil cleaned up:	Y
Surface water cleaned:	-
VOCs found:	Y
VOCs cleaned:	Y
Cleanup other description:	-
Num. of cleanup and re-dev. jobs:	-
Past use greenspace acreage:	-
Past use residential acreage:	-
Surface Water:	-
Past use commercial acreage:	-
Past use industrial acreage:	-
Future use greenspace acreage:	-
Future use residential acreage:	-
Future use commercial acreage:	-
Future use industrial acreage:	-
Superfund Fed. landowner flag:	U
Arsenic cleaned up:	-
Cadmium cleaned up:	-
Chromium cleaned up:	-
Copper cleaned up:	-
Iron cleaned up:	-

Map ID
 Direction
 Distance
 Elevation

MAP FINDINGS

Site

Database(s)

EDR ID Number
 EPA ID Number

1954 SAN PABLO AVENUE (Continued)

1016346653

mercury cleaned up:	-
Nickel Cleaned Up:	-
No clean up:	-
Pesticides cleaned up:	-
Selenium cleaned up:	-
SVOCs cleaned up:	-
Unknown clean up:	-
Arsenic contaminant found:	-
Cadmium contaminant found:	-
Chromium contaminant found:	-
Copper contaminant found:	-
Iron contaminant found:	-
Mercury contaminant found:	-
Nickel contaminant found:	-
No contaminant found:	-
Pesticides contaminant found:	-
Selenium contaminant found:	-
SVOCs contaminant found:	-
Unknown contaminant found:	-
Future Use: Multistory	-
Media affected Bluiding Material:	-
Media affected indoor air:	-
Building material media cleaned up:	-
Indoor air media cleaned up:	-
Unknown media cleaned up:	-
Past Use: Multistory	-
Property Description:	Historical uses include fuel and feed, gas station, auto paint, oil storage
Below Poverty Number:	3268
Below Poverty Percent:	33.94
Meidan Income:	3510
Meidan Income Number:	5775
Meidan Income Percent:	59.98
Vacant Housing Number:	675
Vacant Housing Percent:	12.17
Unemployed Number:	741
Unemployed Percent:	7.7
Name:	1954 SAN PABLO AVENUE
Address:	1954 SAN PABLO AVENUE
City,State,Zip:	OAKLAND, CA 94612
Recipient Name:	Oakland, City of
Grant Type:	Assessment
Property Number:	008-0644-021
Parcel size:	0.12
Latitude:	37.8097
Longitude:	-122.27264
HCM Label:	Address Matching-House Number
Map Scale:	1:24,000
Point of Reference:	Entrance Point of a Facility or Station
Highlights:	Former Use: Historical uses include fuel and feed, gas station, auto paint, oil storage
Datum:	World Geodetic System of 1984
Acres Property ID:	27862
IC Data Access:	-
Start Date:	-
Redev Completion Date:	-

Map ID
Direction
Distance
Elevation

MAP FINDINGS

Site

Database(s)

EDR ID Number
EPA ID Number

1954 SAN PABLO AVENUE (Continued)

1016346653

Completed Date:	-
Acres Cleaned Up:	-
Cleanup Funding:	-
Cleanup Funding Source:	-
Assessment Funding:	3773.58
Assessment Funding Source:	-
Redevelopment Funding:	-
Redev. Funding Source:	-
Redev. Funding Entity Name:	-
Redevelopment Start Date:	-
Assessment Funding Entity:	US EPA - Brownfields Assessment Cooperative Agreement
Cleanup Funding Entity:	-
Grant Type:	-
Accomplishment Type:	Phase II Environmental Assessment
Accomplishment Count:	Y
Cooperative Agreement Number:	97983401
Start Date:	7/1/2005
Ownership Entity:	Private
Completion Date:	7/1/2005
Current Owner:	Isadore Feldstein
Did Owner Change:	Y
Cleanup Required:	U
Video Available:	N
Photo Available:	N
Institutional Controls Required:	U
IC Category Proprietary Controls:	-
IC Cat. Info. Devices:	-
IC Cat. Gov. Controls:	-
IC Cat. Enforcement Permit Tools:	-
IC in place date:	-
IC in place:	U
State/tribal program date:	-
State/tribal program ID:	-
State/tribal NFA date:	-
Air cleaned:	-
Asbestos found:	-
Asbestos cleaned:	-
Controlled substance found:	-
Controlled substance cleaned:	-
Drinking water affected:	-
Drinking water cleaned:	-
Groundwater affected:	Y
Groundwater cleaned:	Y
Lead contaminant found:	Y
Lead cleaned up:	Y
No media affected:	-
Unknown media affected:	-
Other cleaned up:	-
Other metals found:	Y
Other metals cleaned:	Y
Other contaminants found:	-
Other contams found description:	-
PAHs found:	-
PAHs cleaned up:	-
PCBs found:	Y
PCBs cleaned up:	Y
Petro products found:	Y

Map ID
 Direction
 Distance
 Elevation

MAP FINDINGS

Site

Database(s)

EDR ID Number
 EPA ID Number

1954 SAN PABLO AVENUE (Continued)

1016346653

Petro products cleaned:	Y	
Sediments found:	-	
Sediments cleaned:	-	
Soil affected:	Y	
Soil cleaned up:	Y	
Surface water cleaned:	-	
VOCs found:	Y	
VOCs cleaned:	Y	
Cleanup other description:	-	
Num. of cleanup and re-dev. jobs:	-	
Past use greenspace acreage:	-	
Past use residential acreage:	-	
Surface Water:	-	
Past use commercial acreage:	-	
Past use industrial acreage:	-	
Future use greenspace acreage:	-	
Future use residential acreage:	-	
Future use commercial acreage:	-	
Future use industrial acreage:	-	
Superfund Fed. landowner flag:	U	
Arsenic cleaned up:	-	
Cadmium cleaned up:	-	
Chromium cleaned up:	-	
Copper cleaned up:	-	
Iron cleaned up:	-	
mercury cleaned up:	-	
Nickel Cleaned Up:	-	
No clean up:	-	
Pesticides cleaned up:	-	
Selenium cleaned up:	-	
SVOCs cleaned up:	-	
Unknown clean up:	-	
Arsenic contaminant found:	-	
Cadmium contaminant found:	-	
Chromium contaminant found:	-	
Copper contaminant found:	-	
Iron contaminant found:	-	
Mercury contaminant found:	-	
Nickel contaminant found:	-	
No contaminant found:	-	
Pesticides contaminant found:	-	
Selenium contaminant found:	-	
SVOCs contaminant found:	-	
Unknown contaminant found:	-	
Future Use: Multistory	-	
Media affected Bluiding Material:	-	
Media affected indoor air:	-	
Building material media cleaned up:	-	
Indoor air media cleaned up:	-	
Unknown media cleaned up:	-	
Past Use: Multistory	-	
Property Description:	Historical uses include fuel and feed, gas station, auto paint, oil storage	
Below Poverty Number:	3268	
Below Poverty Percent:	33.94	
Meidan Income:	3510	
Meidan Income Number:	5775	

Map ID
Direction
Distance
Elevation

MAP FINDINGS

Site

Database(s)

EDR ID Number
EPA ID Number

1954 SAN PABLO AVENUE (Continued)

1016346653

Meidan Income Percent: 59.98
Vacant Housing Number: 675
Vacant Housing Percent: 12.17
Unemployed Number: 741
Unemployed Percent: 7.7

Name: 1954 SAN PABLO AVENUE
Address: 1954 SAN PABLO AVENUE
City,State,Zip: OAKLAND, CA 94612
Recipient Name: Oakland, City of
Grant Type: Assessment
Property Number: 008-0644-021
Parcel size: 0.12
Latitude: 37.8097
Longitude: -122.27264
HCM Label: Address Matching-House Number
Map Scale: 1:24,000
Point of Reference: Entrance Point of a Facility or Station
Highlights: Former Use: Historical uses include fuel and feed, gas station, auto paint, oil storage

Datum: World Geodetic System of 1984
Acres Property ID: 27862
IC Data Access: -
Start Date: -
Redev Completion Date: -
Completed Date: -
Acres Cleaned Up: -
Cleanup Funding: -
Cleanup Funding Source: -
Assessment Funding: -
Assessment Funding Source: -
Redevelopment Funding: -
Redev. Funding Source: -
Redev. Funding Entity Name: -
Redevelopment Start Date: -
Assessment Funding Entity: -
Cleanup Funding Entity: -
Grant Type: -
Accomplishment Type: -
Accomplishment Count: -
Cooperative Agreement Number: 97983401
Start Date: -
Ownership Entity: Private
Completion Date: -
Current Owner: Isadore Feldstein
Did Owner Change: Y
Cleanup Required: U
Video Available: N
Photo Available: N
Institutional Controls Required: U
IC Category Proprietary Controls: -
IC Cat. Info. Devices: -
IC Cat. Gov. Controls: -
IC Cat. Enforcement Permit Tools: -
IC in place date: -
IC in place: U
State/tribal program date: -

Map ID
Direction
Distance
Elevation

MAP FINDINGS

Site

Database(s)

EDR ID Number
EPA ID Number

1954 SAN PABLO AVENUE (Continued)

1016346653

State/tribal program ID:	-
State/tribal NFA date:	-
Air cleaned:	-
Asbestos found:	-
Asbestos cleaned:	-
Controlled substance found:	-
Controlled substance cleaned:	-
Drinking water affected:	-
Drinking water cleaned:	-
Groundwater affected:	Y
Groundwater cleaned:	Y
Lead contaminant found:	Y
Lead cleaned up:	Y
No media affected:	-
Unknown media affected:	-
Other cleaned up:	-
Other metals found:	Y
Other metals cleaned:	Y
Other contaminants found:	-
Other contams found description:	-
PAHs found:	-
PAHs cleaned up:	-
PCBs found:	Y
PCBs cleaned up:	Y
Petro products found:	Y
Petro products cleaned:	Y
Sediments found:	-
Sediments cleaned:	-
Soil affected:	Y
Soil cleaned up:	Y
Surface water cleaned:	-
VOCs found:	Y
VOCs cleaned:	Y
Cleanup other description:	-
Num. of cleanup and re-dev. jobs:	-
Past use greenspace acreage:	-
Past use residential acreage:	-
Surface Water:	-
Past use commercial acreage:	-
Past use industrial acreage:	-
Future use greenspace acreage:	-
Future use residential acreage:	-
Future use commercial acreage:	-
Future use industrial acreage:	-
Superfund Fed. landowner flag:	U
Arsenic cleaned up:	-
Cadmium cleaned up:	-
Chromium cleaned up:	-
Copper cleaned up:	-
Iron cleaned up:	-
mercury cleaned up:	-
Nickel Cleaned Up:	-
No clean up:	-
Pesticides cleaned up:	-
Selenium cleaned up:	-
SVOCs cleaned up:	-
Unknown clean up:	-

Map ID
 Direction
 Distance
 Elevation

MAP FINDINGS

Site

Database(s)

EDR ID Number
 EPA ID Number

1954 SAN PABLO AVENUE (Continued)

1016346653

Arsenic contaminant found: -
 Cadmium contaminant found: -
 Chromium contaminant found: -
 Copper contaminant found: -
 Iron contaminant found: -
 Mercury contaminant found: -
 Nickel contaminant found: -
 No contaminant found: -
 Pesticides contaminant found: -
 Selenium contaminant found: -
 SVOCs contaminant found: -
 Unknown contaminant found: -
 Future Use: Multistory -
 Media affected Bluiding Material: -
 Media affected indoor air: -
 Building material media cleaned up: -
 Indoor air media cleaned up: -
 Unknown media cleaned up: -
 Past Use: Multistory -
 Property Description: Historical uses include fuel and feed, gas station, auto paint, oil storage
 Below Poverty Number: 3268
 Below Poverty Percent: 33.94
 Meidan Income: 3510
 Meidan Income Number: 5775
 Meidan Income Percent: 59.98
 Vacant Housing Number: 675
 Vacant Housing Percent: 12.17
 Unemployed Number: 741
 Unemployed Percent: 7.7

FINDS:

Registry ID: 110038710972

[Click Here for FRS Facility Detail Report:](#)

Environmental Interest/Information System:

US EPA Assessment, Cleanup and Redevelopment Exchange System (ACRES) is a federal online database for Brownfields Grantees to electronically submit data directly to EPA.

[Click this hyperlink](#) while viewing on your computer to access additional FINDS: detail in the EDR Site Report.

377
SSW
1/4-1/2
0.492 mi.
2596 ft.

Relative:
Lower

Actual:
32 ft.

OAKLAND AUTO PARTS
706 HARRISON ST
OAKLAND, CA 94607

LUST:

Name: OAKLAND AUTO PARTS
 Address: 706 HARRISON
 City,State,Zip: OAKLAND, CA 94607
 Lead Agency: ALAMEDA COUNTY LOP
 Case Type: LUST Cleanup Site

LUST **S101624367**
Alameda County CS **N/A**
SWEEPS UST
CA FID UST
Cortese
EMI
HIST CORTESE
CERS

Map ID
Direction
Distance
Elevation

MAP FINDINGS

Site

Database(s)

EDR ID Number
EPA ID Number

OAKLAND AUTO PARTS (Continued)

S101624367

Geo Track: http://geotracker.waterboards.ca.gov/profile_report.asp?global_id=T0600100985
Global Id: T0600100985
Latitude: 37.7981959136734
Longitude: -122.270396947861
Status: Open - Remediation
Status Date: 07/14/2014
Case Worker: EH
RB Case Number: NA
Local Agency: ALAMEDA COUNTY LOP
File Location: All Files are on GeoTracker or in the Local Agency Database
Local Case Number: RO0000484
Potential Media Affect: Other Groundwater (uses other than drinking water)
Potential Contaminants of Concern: Benzene, Gasoline
Site History: In February 1991 six USTs were removed and confirmation soil sampling detected elevated levels of hydrocarbon contamination beneath the site. Additional site characterization completed from 1993 through 1995 detected significantly elevated levels of TPHg and benzene in soil and groundwater. This site is part of a commingled plume and remedial action is proposed to remove residual mass beneath the sites. A pilot test of multi-phase extraction and air sparging/soil vapor extraction was conducted in 2013. Based on the results of the pilot test, remediation of 706 and 726 Harrison Street is planned to begin in 2014 using air sparging and soil vapor extraction. A Remedial Action Plan that describes the planned remediation was approved in July 2014 following a public comment period on the Remedial Action Plan.

LUST:

Global Id: T0600100985
Contact Type: Local Agency Caseworker
Contact Name: EVA HEY
Organization Name: ALAMEDA COUNTY LOP
Address: 1131 Harbor Bay Parkway
City: ALAMEDA
Email: eva.hey@acgov.org
Phone Number: 5105676791

Global Id: T0600100985
Contact Type: Regional Board Caseworker
Contact Name: Regional Water Board
Organization Name: SAN FRANCISCO BAY RWQCB (REGION 2)
Address: 1515 CLAY ST SUITE 1400
City: OAKLAND
Email: Not reported
Phone Number: Not reported

LUST:

Global Id: T0600100985
Action Type: ENFORCEMENT
Date: 12/11/1989
Action: Staff Letter

Global Id: T0600100985
Action Type: ENFORCEMENT
Date: 05/13/2013
Action: Staff Letter - #20130513

Map ID
Direction
Distance
Elevation

MAP FINDINGS

Site

Database(s)

EDR ID Number
EPA ID Number

OAKLAND AUTO PARTS (Continued)

S101624367

Global Id: T0600100985
Action Type: ENFORCEMENT
Date: 05/21/2018
Action: Staff Letter

Global Id: T0600100985
Action Type: ENFORCEMENT
Date: 03/20/2020
Action: Email Correspondence

Global Id: T0600100985
Action Type: ENFORCEMENT
Date: 12/01/2010
Action: Clean Up Fund - Case Closure Review Summary Report (RSR)

Global Id: T0600100985
Action Type: ENFORCEMENT
Date: 12/29/2010
Action: Clean Up Fund - Case Closure Review Summary Report (RSR)

Global Id: T0600100985
Action Type: ENFORCEMENT
Date: 04/26/2022
Action: Staff Letter

Global Id: T0600100985
Action Type: ENFORCEMENT
Date: 06/29/2021
Action: Email Correspondence - #20210629

Global Id: T0600100985
Action Type: RESPONSE
Date: 08/30/2011
Action: Soil and Water Investigation Report

Global Id: T0600100985
Action Type: RESPONSE
Date: 11/15/2018
Action: Remedial Progress Report

Global Id: T0600100985
Action Type: RESPONSE
Date: 11/15/2018
Action: Remedial Progress Report

Global Id: T0600100985
Action Type: ENFORCEMENT
Date: 10/20/2011
Action: Staff Letter - #20111020

Global Id: T0600100985
Action Type: ENFORCEMENT
Date: 04/25/2011
Action: Staff Letter - #20110425

Global Id: T0600100985
Action Type: ENFORCEMENT

Map ID
Direction
Distance
Elevation

MAP FINDINGS

Site

Database(s)

EDR ID Number
EPA ID Number

OAKLAND AUTO PARTS (Continued)

S101624367

Date: 01/04/2011
Action: Staff Letter - #20110104

Global Id: T0600100985
Action Type: ENFORCEMENT
Date: 05/13/2014
Action: Notification - Public Notice of ROD/RAP/CAP - #20140513

Global Id: T0600100985
Action Type: ENFORCEMENT
Date: 03/05/2012
Action: Clean Up Fund - Case Closure Review Summary Report (RSR)

Global Id: T0600100985
Action Type: Other
Date: 01/17/1991
Action: Leak Discovery

Global Id: T0600100985
Action Type: RESPONSE
Date: 03/31/2011
Action: Soil and Water Investigation Workplan

Global Id: T0600100985
Action Type: RESPONSE
Date: 03/25/2022
Action: Monitoring Report - Semi-Annually

Global Id: T0600100985
Action Type: ENFORCEMENT
Date: 03/11/2013
Action: Staff Letter - #20130311

Global Id: T0600100985
Action Type: ENFORCEMENT
Date: 07/09/2012
Action: Staff Letter - #20120709

Global Id: T0600100985
Action Type: ENFORCEMENT
Date: 08/03/2016
Action: Email Correspondence

Global Id: T0600100985
Action Type: ENFORCEMENT
Date: 03/26/2019
Action: Staff Letter

Global Id: T0600100985
Action Type: RESPONSE
Date: 07/29/2022
Action: Other Workplan - Regulator Responded

Global Id: T0600100985
Action Type: REMEDIATION
Date: 01/17/1991
Action: Excavation

Map ID
Direction
Distance
Elevation

MAP FINDINGS

Site

Database(s)

EDR ID Number
EPA ID Number

OAKLAND AUTO PARTS (Continued)

S101624367

Global Id: T0600100985
Action Type: REMEDIATION
Date: 05/01/1998
Action: Soil Vapor Extraction (SVE)

Global Id: T0600100985
Action Type: REMEDIATION
Date: 04/01/1994
Action: Soil Vapor Extraction (SVE)

Global Id: T0600100985
Action Type: ENFORCEMENT
Date: 07/30/2007
Action: * Historical Enforcement - #20073007

Global Id: T0600100985
Action Type: ENFORCEMENT
Date: 11/18/2009
Action: File review

Global Id: T0600100985
Action Type: ENFORCEMENT
Date: 12/10/2012
Action: Staff Letter - #20121210

Global Id: T0600100985
Action Type: ENFORCEMENT
Date: 07/14/2014
Action: Staff Letter - #20140714

Global Id: T0600100985
Action Type: ENFORCEMENT
Date: 05/13/2014
Action: Staff Letter - #20140513

Global Id: T0600100985
Action Type: ENFORCEMENT
Date: 09/26/2020
Action: Staff Letter

Global Id: T0600100985
Action Type: ENFORCEMENT
Date: 02/14/2020
Action: Email Correspondence

Global Id: T0600100985
Action Type: ENFORCEMENT
Date: 08/10/2021
Action: Staff Letter - #20210810

Global Id: T0600100985
Action Type: Other
Date: 01/17/1991
Action: Leak Reported

Global Id: T0600100985
Action Type: RESPONSE

Map ID
Direction
Distance
Elevation

MAP FINDINGS

Site

Database(s)

EDR ID Number
EPA ID Number

OAKLAND AUTO PARTS (Continued)

S101624367

Date: 09/30/2009
Action: Conceptual Site Model

Global Id: T0600100985
Action Type: RESPONSE
Date: 10/23/2012
Action: CAP/RAP - Feasibility Study Report

Global Id: T0600100985
Action Type: RESPONSE
Date: 03/10/1995
Action: Soil and Water Investigation Report

Global Id: T0600100985
Action Type: RESPONSE
Date: 11/04/2011
Action: Other Workplan

Global Id: T0600100985
Action Type: RESPONSE
Date: 04/22/1991
Action: Preliminary Site Assessment Workplan

Global Id: T0600100985
Action Type: RESPONSE
Date: 02/07/1991
Action: Other Report / Document

Global Id: T0600100985
Action Type: RESPONSE
Date: 01/13/1993
Action: Well Installation Workplan

Global Id: T0600100985
Action Type: RESPONSE
Date: 06/27/1990
Action: Correspondence

Global Id: T0600100985
Action Type: RESPONSE
Date: 01/25/1994
Action: Other Report / Document

Global Id: T0600100985
Action Type: RESPONSE
Date: 12/09/1992
Action: Other Report / Document

Global Id: T0600100985
Action Type: RESPONSE
Date: 12/12/1991
Action: Preliminary Site Assessment Report

Global Id: T0600100985
Action Type: RESPONSE
Date: 01/29/1993
Action: Preliminary Site Assessment Report

Map ID
Direction
Distance
Elevation

MAP FINDINGS

Site

Database(s)

EDR ID Number
EPA ID Number

OAKLAND AUTO PARTS (Continued)

S101624367

Global Id:	T0600100985
Action Type:	RESPONSE
Date:	10/11/2000
Action:	Remedial Progress Report
Global Id:	T0600100985
Action Type:	RESPONSE
Date:	05/11/2012
Action:	Site Assessment Report
Global Id:	T0600100985
Action Type:	RESPONSE
Date:	04/12/1994
Action:	Corrective Action Plan / Remedial Action Plan
Global Id:	T0600100985
Action Type:	RESPONSE
Date:	09/15/1994
Action:	Remedial Progress Report
Global Id:	T0600100985
Action Type:	RESPONSE
Date:	08/30/2011
Action:	Site Assessment Report
Global Id:	T0600100985
Action Type:	RESPONSE
Date:	06/01/1991
Action:	Preliminary Site Assessment Workplan
Global Id:	T0600100985
Action Type:	RESPONSE
Date:	07/19/1993
Action:	Other Report / Document
Global Id:	T0600100985
Action Type:	RESPONSE
Date:	08/29/1995
Action:	CAP/RAP - Other Report
Global Id:	T0600100985
Action Type:	RESPONSE
Date:	07/07/1994
Action:	Remedial Progress Report
Global Id:	T0600100985
Action Type:	RESPONSE
Date:	09/20/1993
Action:	Well Installation Report
Global Id:	T0600100985
Action Type:	RESPONSE
Date:	08/15/1994
Action:	Soil and Water Investigation Workplan
Global Id:	T0600100985
Action Type:	RESPONSE

Map ID
Direction
Distance
Elevation

MAP FINDINGS

Site

Database(s)

EDR ID Number
EPA ID Number

OAKLAND AUTO PARTS (Continued)

S101624367

Date: 06/01/1994
Action: CAP/RAP - Feasibility Study Report

Global Id: T0600100985
Action Type: RESPONSE
Date: 06/07/1993
Action: Well Installation Workplan

Global Id: T0600100985
Action Type: RESPONSE
Date: 02/17/1994
Action: Corrective Action Plan / Remedial Action Plan

Global Id: T0600100985
Action Type: RESPONSE
Date: 05/19/1994
Action: Corrective Action Plan / Remedial Action Plan

Global Id: T0600100985
Action Type: RESPONSE
Date: 06/02/1994
Action: Soil and Water Investigation Workplan

Global Id: T0600100985
Action Type: RESPONSE
Date: 02/18/2004
Action: Other Report / Document

Global Id: T0600100985
Action Type: RESPONSE
Date: 02/19/2013
Action: Pilot Study / Treatability Workplan

Global Id: T0600100985
Action Type: RESPONSE
Date: 04/19/2013
Action: Pilot Study / Treatability Workplan - Regulator Responded

Global Id: T0600100985
Action Type: RESPONSE
Date: 10/09/2013
Action: Pilot Study/ Treatability Report - Regulator Responded

Global Id: T0600100985
Action Type: RESPONSE
Date: 04/18/2014
Action: Corrective Action Plan / Remedial Action Plan - Regulator Responded

Global Id: T0600100985
Action Type: RESPONSE
Date: 07/01/2014
Action: Corrective Action Plan / Remedial Action Plan - Addendum - Regulator Responded

Global Id: T0600100985
Action Type: RESPONSE
Date: 04/18/2014
Action: Corrective Action Plan / Remedial Action Plan - Regulator Responded

Map ID
Direction
Distance
Elevation

MAP FINDINGS

Site

Database(s)

EDR ID Number
EPA ID Number

OAKLAND AUTO PARTS (Continued)

S101624367

Global Id: T0600100985
Action Type: RESPONSE
Date: 07/01/2014
Action: Corrective Action Plan / Remedial Action Plan - Addendum - Regulator Responded

Global Id: T0600100985
Action Type: RESPONSE
Date: 10/15/2014
Action: Other Workplan - Regulator Responded

Global Id: T0600100985
Action Type: RESPONSE
Date: 02/10/2015
Action: Other Workplan - Regulator Responded

Global Id: T0600100985
Action Type: RESPONSE
Date: 02/26/2021
Action: Remedial Investigation Workplan - Regulator Responded

Global Id: T0600100985
Action Type: ENFORCEMENT
Date: 06/12/2009
Action: Staff Letter - #20090612

Global Id: T0600100985
Action Type: ENFORCEMENT
Date: 07/24/2009
Action: Staff Letter

Global Id: T0600100985
Action Type: ENFORCEMENT
Date: 12/02/2013
Action: Staff Letter - #20131202

Global Id: T0600100985
Action Type: ENFORCEMENT
Date: 03/11/2015
Action: Staff Letter - #20150311

Global Id: T0600100985
Action Type: ENFORCEMENT
Date: 06/27/2022
Action: Email Correspondence - #20220627

Global Id: T0600100985
Action Type: RESPONSE
Date: 09/05/2007
Action: Soil and Water Investigation Workplan

Global Id: T0600100985
Action Type: RESPONSE
Date: 03/20/2012
Action: Site Assessment Report

Global Id: T0600100985
Action Type: RESPONSE

Map ID
Direction
Distance
Elevation

MAP FINDINGS

Site

Database(s)

EDR ID Number
EPA ID Number

OAKLAND AUTO PARTS (Continued)

S101624367

Date: 04/15/2015
Action: Monitoring Report - Semi-Annually

Global Id: T0600100985
Action Type: RESPONSE
Date: 11/15/2018
Action: Remedial Progress Report

Global Id: T0600100985
Action Type: RESPONSE
Date: 05/14/2018
Action: Correspondence

Global Id: T0600100985
Action Type: RESPONSE
Date: 07/30/2019
Action: Other Report / Document

Global Id: T0600100985
Action Type: RESPONSE
Date: 11/15/2018
Action: CAP/RAP - Other Report

LUST:

Global Id: T0600100985
Status: Open - Case Begin Date
Status Date: 01/17/1991

Global Id: T0600100985
Status: Open - Site Assessment
Status Date: 01/17/1991

Global Id: T0600100985
Status: Open - Remediation
Status Date: 02/15/1993

Global Id: T0600100985
Status: Open - Site Assessment
Status Date: 07/15/1993

Global Id: T0600100985
Status: Open - Site Assessment
Status Date: 10/05/2007

Global Id: T0600100985
Status: Open - Assessment & Interim Remedial Action
Status Date: 12/10/2012

Global Id: T0600100985
Status: Open - Remediation
Status Date: 07/14/2014

LUST REG 2:

Region: 2
Facility Id: 01-1068

Map ID
Direction
Distance
Elevation

MAP FINDINGS

Site

Database(s)

EDR ID Number
EPA ID Number

OAKLAND AUTO PARTS (Continued)

S101624367

Facility Status: Preliminary site assessment underway
Case Number: 3749
How Discovered: Tank Closure
Leak Cause: Structure Failure
Leak Source: Tank
Date Leak Confirmed: Not reported
Oversight Program: LUST
Prelim. Site Assessment Workplan Submitted: 4/22/1991
Preliminary Site Assessment Began: 1/2/1965
Pollution Characterization Began: Not reported
Pollution Remediation Plan Submitted: Not reported
Date Remediation Action Underway: Not reported
Date Post Remedial Action Monitoring Began: Not reported

Alameda County CS:

Name: OAKLAND AUTO PARTS
Address: 706 HARRISON ST
City,State,Zip: OAKLAND, CA 94607
Status: Leak Confirmation
Record Id: RO0000484
PE: 5602
Facility Status: Leak Confirmation
Latitude: 37.798098146
Longitude: -122.27041225

Name: OAKLAND AUTO PARTS
Address: 706 HARRISON ST
City,State,Zip: OAKLAND, CA 94607
Status: Preliminary Site Assessment Underway
Record Id: RO0000484
PE: 5602
Facility Status: Preliminary Site Assessment Underway
Latitude: 37.798098146
Longitude: -122.27041225

Name: OAKLAND AUTO PARTS
Address: 706 HARRISON ST
City,State,Zip: OAKLAND, CA 94607
Status: Pollution Characterization
Record Id: RO0000484
PE: 5602
Facility Status: Pollution Characterization
Latitude: 37.798098146
Longitude: -122.27041225

Name: OAKLAND AUTO PARTS
Address: 706 HARRISON ST
City,State,Zip: OAKLAND, CA 94607
Status: Remedial Action Underway
Record Id: RO0000484
PE: 5602
Facility Status: Remedial Action Underway
Latitude: 37.798098146
Longitude: -122.27041225

SWEEPS UST:

Map ID
Direction
Distance
Elevation

MAP FINDINGS

Site

Database(s)

EDR ID Number
EPA ID Number

OAKLAND AUTO PARTS (Continued)

S101624367

Name: GIN'S ARCO SERVICE
Address: 706 HARRISON ST
City: OAKLAND
Status: Not reported
Comp Number: 61568
Number: Not reported
Board Of Equalization: 44-000632
Referral Date: Not reported
Action Date: Not reported
Created Date: Not reported
Owner Tank Id: Not reported
SWRCB Tank Id: 01-000-061568-000001
Tank Status: Not reported
Capacity: 2667
Active Date: Not reported
Tank Use: M.V. FUEL
STG: PRODUCT
Content: REG UNLEADED
Number Of Tanks: 6

Name: GIN'S ARCO SERVICE
Address: 706 HARRISON ST
City: OAKLAND
Status: Not reported
Comp Number: 61568
Number: Not reported
Board Of Equalization: 44-000632
Referral Date: Not reported
Action Date: Not reported
Created Date: Not reported
Owner Tank Id: Not reported
SWRCB Tank Id: 01-000-061568-000002
Tank Status: Not reported
Capacity: 2667
Active Date: Not reported
Tank Use: M.V. FUEL
STG: PRODUCT
Content: REG UNLEADED
Number Of Tanks: Not reported

Name: GIN'S ARCO SERVICE
Address: 706 HARRISON ST
City: OAKLAND
Status: Not reported
Comp Number: 61568
Number: Not reported
Board Of Equalization: 44-000632
Referral Date: Not reported
Action Date: Not reported
Created Date: Not reported
Owner Tank Id: Not reported
SWRCB Tank Id: 01-000-061568-000003
Tank Status: Not reported
Capacity: 2667
Active Date: Not reported
Tank Use: M.V. FUEL
STG: PRODUCT

Map ID
Direction
Distance
Elevation

MAP FINDINGS

Site

Database(s)

EDR ID Number
EPA ID Number

OAKLAND AUTO PARTS (Continued)

S101624367

Content: LEADED
Number Of Tanks: Not reported

Name: GIN'S ARCO SERVICE
Address: 706 HARRISON ST
City: OAKLAND
Status: Not reported
Comp Number: 61568
Number: Not reported
Board Of Equalization: 44-000632
Referral Date: Not reported
Action Date: Not reported
Created Date: Not reported
Owner Tank Id: Not reported
SWRCB Tank Id: 01-000-061568-000004
Tank Status: Not reported
Capacity: 2667
Active Date: Not reported
Tank Use: M.V. FUEL
STG: PRODUCT
Content: LEADED
Number Of Tanks: Not reported

Name: GIN'S ARCO SERVICE
Address: 706 HARRISON ST
City: OAKLAND
Status: Not reported
Comp Number: 61568
Number: Not reported
Board Of Equalization: 44-000632
Referral Date: Not reported
Action Date: Not reported
Created Date: Not reported
Owner Tank Id: Not reported
SWRCB Tank Id: 01-000-061568-000005
Tank Status: Not reported
Capacity: 2667
Active Date: Not reported
Tank Use: M.V. FUEL
STG: PRODUCT
Content: REG UNLEADED
Number Of Tanks: Not reported

Name: GIN'S ARCO SERVICE
Address: 706 HARRISON ST
City: OAKLAND
Status: Not reported
Comp Number: 61568
Number: Not reported
Board Of Equalization: 44-000632
Referral Date: Not reported
Action Date: Not reported
Created Date: Not reported
Owner Tank Id: Not reported
SWRCB Tank Id: 01-000-061568-000006
Tank Status: Not reported
Capacity: 2667

Map ID
Direction
Distance
Elevation

MAP FINDINGS

Site

Database(s)

EDR ID Number
EPA ID Number

OAKLAND AUTO PARTS (Continued)

S101624367

Active Date: Not reported
Tank Use: M.V. FUEL
STG: PRODUCT
Content: REG UNLEADED
Number Of Tanks: Not reported

CA FID UST:

Facility ID: 01001180
Regulated By: UTKNI
Regulated ID: 00061568
Cortese Code: Not reported
SIC Code: Not reported
Facility Phone: 4154442997
Mail To: Not reported
Mailing Address: 706 HARRISON ST
Mailing Address 2: Not reported
Mailing City,St,Zip: OAKLAND 94607
Contact: Not reported
Contact Phone: Not reported
DUNS Number: Not reported
NPDES Number: Not reported
EPA ID: Not reported
Comments: Not reported
Status: Inactive

CORTESE:

Name: OAKLAND AUTO PARTS
Address: 706 HARRISON
City,State,Zip: OAKLAND, CA 94607
Region: CORTESE
Envirostor Id: Not reported
Global ID: T0600100985
Site/Facility Type: LUST CLEANUP SITE
Cleanup Status: OPEN - REMEDIATION
Status Date: Not reported
Site Code: Not reported
Latitude: Not reported
Longitude: Not reported
Owner: Not reported
Enf Type: Not reported
Swat R: Not reported
Flag: active
Order No: Not reported
Waste Discharge System No: Not reported
Effective Date: Not reported
Region 2: Not reported
WID Id: Not reported
Solid Waste Id No: Not reported
Waste Management Uit Name: Not reported
File Name: Active Open

EMI:

Name: P66
Address: 706 HARRISON STREET
City,State,Zip: OAKLAND, CA 94607
Year: 2019

Map ID
Direction
Distance
Elevation

MAP FINDINGS

Site

Database(s)

EDR ID Number
EPA ID Number

OAKLAND AUTO PARTS (Continued)

S101624367

County Code: 1
Air Basin: SF
Facility ID: 24470
Air District Name: BA
SIC Code: 1522
Air District Name: BAY AREA AQMD
Community Health Air Pollution Info System: Not reported
Consolidated Emission Reporting Rule: Not reported
Total Organic Hydrocarbon Gases Tons/Yr: 0.177869681
Reactive Organic Gases Tons/Yr: 0.12425975915
Carbon Monoxide Emissions Tons/Yr: Not reported
NOX - Oxides of Nitrogen Tons/Yr: Not reported
SOX - Oxides of Sulphur Tons/Yr: Not reported
Particulate Matter Tons/Yr: Not reported
Part. Matter 10 Micrometers and Smllr Tons/Yr: Not reported

Name: P66
Address: 706 HARRISON STREET
City,State,Zip: OAKLAND, CA 94607
Year: 2020
County Code: 1
Air Basin: SF
Facility ID: 24470
Air District Name: BA
SIC Code: 1522
Air District Name: BAY AREA AQMD
Community Health Air Pollution Info System: Not reported
Consolidated Emission Reporting Rule: Not reported
Total Organic Hydrocarbon Gases Tons/Yr: 0.350717058
Reactive Organic Gases Tons/Yr: 0.24501093672
Carbon Monoxide Emissions Tons/Yr: Not reported
NOX - Oxides of Nitrogen Tons/Yr: Not reported
SOX - Oxides of Sulphur Tons/Yr: Not reported
Particulate Matter Tons/Yr: Not reported
Part. Matter 10 Micrometers and Smllr Tons/Yr: Not reported

HIST CORTESE:

edr_fname: OAKLAND AUTO PARTS
edr_fadd1: 706 HARRISON
City,State,Zip: OAKLAND, CA 94612
Region: CORTESE
Facility County Code: 1
Reg By: LTNKA
Reg Id: 01-1068

CERS:

Name: OAKLAND AUTO PARTS
Address: 706 HARRISON
City,State,Zip: OAKLAND, CA 94607
Site ID: 235747
CERS ID: T0600100985
CERS Description: Leaking Underground Storage Tank Cleanup Site

Affiliation:

Affiliation Type Desc: Regional Board Caseworker
Entity Name: Regional Water Board - SAN FRANCISCO BAY RWQCB (REGION 2)
Entity Title: Not reported

Map ID
 Direction
 Distance
 Elevation

MAP FINDINGS

Site

Database(s)

EDR ID Number
 EPA ID Number

OAKLAND AUTO PARTS (Continued)

S101624367

Affiliation Address: 1515 CLAY ST SUITE 1400
 Affiliation City: OAKLAND
 Affiliation State: CA
 Affiliation Country: Not reported
 Affiliation Zip: Not reported
 Affiliation Phone: ,

Affiliation Type Desc: Local Agency Caseworker
 Entity Name: EVA HEY - ALAMEDA COUNTY LOP
 Entity Title: Not reported
 Affiliation Address: 1131 Harbor Bay Parkway
 Affiliation City: ALAMEDA
 Affiliation State: CA
 Affiliation Country: Not reported
 Affiliation Zip: Not reported
 Affiliation Phone: 5105676791,

**BE378
 NW
 1/4-1/2
 0.493 mi.
 2601 ft.**

**1960 SAN PABLO AVENUE
 1960 SAN PABLO AVENUE
 OAKLAND, CA 64612**

**US BROWNFIELDS 1016349828
 FINDS N/A**

Site 5 of 6 in cluster BE

**Relative:
 Lower
 Actual:
 30 ft.**

US BROWNFIELDS:
 Name: 1960 SAN PABLO AVENUE
 Address: 1960 SAN PABLO AVENUE
 City,State,Zip: OAKLAND, CA 64612
 Recipient Name: Oakland, City of
 Grant Type: Assessment
 Property Number: 008-0644-022
 Parcel size: 0.06
 Latitude: 37.8097
 Longitude: -122.27264
 HCM Label: Address Matching-House Number
 Map Scale: 1:24,000
 Point of Reference: Entrance Point of a Facility or Station
 Highlights: Former Use: Historical uses include hand laundry, restaurant, barber, retail store
 Datum: World Geodetic System of 1984
 Acres Property ID: 27863
 IC Data Access: -
 Start Date: -
 Redev Completion Date: -
 Completed Date: -
 Acres Cleaned Up: -
 Cleanup Funding: -
 Cleanup Funding Source: -
 Assessment Funding: -
 Assessment Funding Source: -
 Redevelopment Funding: -
 Redev. Funding Source: -
 Redev. Funding Entity Name: -
 Redevelopment Start Date: -
 Assessment Funding Entity: -
 Cleanup Funding Entity: -
 Grant Type: -
 Accomplishment Type: -

Map ID
Direction
Distance
Elevation

MAP FINDINGS

Site

Database(s)

EDR ID Number
EPA ID Number

1960 SAN PABLO AVENUE (Continued)

1016349828

Accomplishment Count:	-
Cooperative Agreement Number:	97983401
Start Date:	-
Ownership Entity:	Government
Completion Date:	-
Current Owner:	Oakland Redevelopment Agency
Did Owner Change:	Y
Cleanup Required:	U
Video Available:	N
Photo Available:	N
Institutional Controls Required:	U
IC Category Proprietary Controls:	-
IC Cat. Info. Devices:	-
IC Cat. Gov. Controls:	-
IC Cat. Enforcement Permit Tools:	-
IC in place date:	-
IC in place:	U
State/tribal program date:	-
State/tribal program ID:	-
State/tribal NFA date:	-
Air cleaned:	-
Asbestos found:	Y
Asbestos cleaned:	Y
Controlled substance found:	-
Controlled substance cleaned:	-
Drinking water affected:	-
Drinking water cleaned:	-
Groundwater affected:	Y
Groundwater cleaned:	Y
Lead contaminant found:	Y
Lead cleaned up:	Y
No media affected:	-
Unknown media affected:	-
Other cleaned up:	-
Other metals found:	-
Other metals cleaned:	-
Other contaminants found:	-
Other contams found description:	-
PAHs found:	-
PAHs cleaned up:	-
PCBs found:	-
PCBs cleaned up:	-
Petro products found:	-
Petro products cleaned:	-
Sediments found:	-
Sediments cleaned:	-
Soil affected:	Y
Soil cleaned up:	Y
Surface water cleaned:	-
VOCs found:	Y
VOCs cleaned:	Y
Cleanup other description:	-
Num. of cleanup and re-dev. jobs:	-
Past use greenspace acreage:	-
Past use residential acreage:	-
Surface Water:	-
Past use commercial acreage:	-

Map ID
 Direction
 Distance
 Elevation

MAP FINDINGS

Site

Database(s)

EDR ID Number
 EPA ID Number

1960 SAN PABLO AVENUE (Continued)

1016349828

Past use industrial acreage:	-
Future use greenspace acreage:	-
Future use residential acreage:	-
Future use commercial acreage:	-
Future use industrial acreage:	-
Superfund Fed. landowner flag:	U
Arsenic cleaned up:	-
Cadmium cleaned up:	-
Chromium cleaned up:	-
Copper cleaned up:	-
Iron cleaned up:	-
mercury cleaned up:	-
Nickel Cleaned Up:	-
No clean up:	-
Pesticides cleaned up:	-
Selenium cleaned up:	-
SVOCs cleaned up:	-
Unknown clean up:	-
Arsenic contaminant found:	-
Cadmium contaminant found:	-
Chromium contaminant found:	-
Copper contaminant found:	-
Iron contaminant found:	-
Mercury contaminant found:	-
Nickel contaminant found:	-
No contaminant found:	-
Pesticides contaminant found:	-
Selenium contaminant found:	-
SVOCs contaminant found:	-
Unknown contaminant found:	-
Future Use: Multistory	-
Media affected Bluiding Material:	-
Media affected indoor air:	-
Building material media cleaned up:	-
Indoor air media cleaned up:	-
Unknown media cleaned up:	-
Past Use: Multistory	-
Property Description:	Historical uses include hand laundry, restaurant, barber, retail store
Below Poverty Number:	3274
Below Poverty Percent:	33.95
Meidan Income:	3510
Meidan Income Number:	5786
Meidan Income Percent:	59.99
Vacant Housing Number:	676
Vacant Housing Percent:	12.17
Unemployed Number:	743
Unemployed Percent:	7.7
Name:	1960 SAN PABLO AVENUE
Address:	1960 SAN PABLO AVENUE
City,State,Zip:	OAKLAND, CA 64612
Recipient Name:	Oakland, City of
Grant Type:	Assessment
Property Number:	008-0644-022
Parcel size:	0.06
Latitude:	37.8097
Longitude:	-122.27264

Map ID
Direction
Distance
Elevation

MAP FINDINGS

Site

Database(s)

EDR ID Number
EPA ID Number

1960 SAN PABLO AVENUE (Continued)

1016349828

HCM Label:	Address Matching-House Number
Map Scale:	1:24,000
Point of Reference:	Entrance Point of a Facility or Station
Highlights:	Former Use: Historical uses include hand laundry, restaurant, barber, retail store
Datum:	World Geodetic System of 1984
Acres Property ID:	27863
IC Data Access:	-
Start Date:	-
Redev Completion Date:	-
Completed Date:	-
Acres Cleaned Up:	-
Cleanup Funding:	-
Cleanup Funding Source:	-
Assessment Funding:	-
Assessment Funding Source:	-
Redevelopment Funding:	-
Redev. Funding Source:	-
Redev. Funding Entity Name:	-
Redevelopment Start Date:	-
Assessment Funding Entity:	-
Cleanup Funding Entity:	-
Grant Type:	-
Accomplishment Type:	Supplemental Assessment
Accomplishment Count:	N
Cooperative Agreement Number:	97983401
Start Date:	7/1/2005
Ownership Entity:	Government
Completion Date:	7/1/2005
Current Owner:	Oakland Redevelopment Agency
Did Owner Change:	Y
Cleanup Required:	U
Video Available:	N
Photo Available:	N
Institutional Controls Required:	U
IC Category Proprietary Controls:	-
IC Cat. Info. Devices:	-
IC Cat. Gov. Controls:	-
IC Cat. Enforcement Permit Tools:	-
IC in place date:	-
IC in place:	U
State/tribal program date:	-
State/tribal program ID:	-
State/tribal NFA date:	-
Air cleaned:	-
Asbestos found:	Y
Asbestos cleaned:	Y
Controlled substance found:	-
Controlled substance cleaned:	-
Drinking water affected:	-
Drinking water cleaned:	-
Groundwater affected:	Y
Groundwater cleaned:	Y
Lead contaminant found:	Y
Lead cleaned up:	Y
No media affected:	-
Unknown media affected:	-

Map ID
Direction
Distance
Elevation

MAP FINDINGS

Site

Database(s)

EDR ID Number
EPA ID Number

1960 SAN PABLO AVENUE (Continued)

1016349828

Other cleaned up:	-
Other metals found:	-
Other metals cleaned:	-
Other contaminants found:	-
Other contams found description:	-
PAHs found:	-
PAHs cleaned up:	-
PCBs found:	-
PCBs cleaned up:	-
Petro products found:	-
Petro products cleaned:	-
Sediments found:	-
Sediments cleaned:	-
Soil affected:	Y
Soil cleaned up:	Y
Surface water cleaned:	-
VOCs found:	Y
VOCs cleaned:	Y
Cleanup other description:	-
Num. of cleanup and re-dev. jobs:	-
Past use greenspace acreage:	-
Past use residential acreage:	-
Surface Water:	-
Past use commercial acreage:	-
Past use industrial acreage:	-
Future use greenspace acreage:	-
Future use residential acreage:	-
Future use commercial acreage:	-
Future use industrial acreage:	-
Superfund Fed. landowner flag:	U
Arsenic cleaned up:	-
Cadmium cleaned up:	-
Chromium cleaned up:	-
Copper cleaned up:	-
Iron cleaned up:	-
mercury cleaned up:	-
Nickel Cleaned Up:	-
No clean up:	-
Pesticides cleaned up:	-
Selenium cleaned up:	-
SVOCs cleaned up:	-
Unknown clean up:	-
Arsenic contaminant found:	-
Cadmium contaminant found:	-
Chromium contaminant found:	-
Copper contaminant found:	-
Iron contaminant found:	-
Mercury contaminant found:	-
Nickel contaminant found:	-
No contaminant found:	-
Pesticides contaminant found:	-
Selenium contaminant found:	-
SVOCs contaminant found:	-
Unknown contaminant found:	-
Future Use: Multistory	-
Media affected Bluiding Material:	-
Media affected indoor air:	-

Map ID
Direction
Distance
Elevation

MAP FINDINGS

Site

Database(s)

EDR ID Number
EPA ID Number

1960 SAN PABLO AVENUE (Continued)

1016349828

Building material media cleaned up: -
Indoor air media cleaned up: -
Unknown media cleaned up: -
Past Use: Multistory -
Property Description: Historical uses include hand laundry, restaurant, barber, retail store
Below Poverty Number: 3274
Below Poverty Percent: 33.95
Meidan Income: 3510
Meidan Income Number: 5786
Meidan Income Percent: 59.99
Vacant Housing Number: 676
Vacant Housing Percent: 12.17
Unemployed Number: 743
Unemployed Percent: 7.7

Name: 1960 SAN PABLO AVENUE
Address: 1960 SAN PABLO AVENUE
City,State,Zip: OAKLAND, CA 64612
Recipient Name: Oakland, City of
Grant Type: Assessment
Property Number: 008-0644-022
Parcel size: 0.06
Latitude: 37.8097
Longitude: -122.27264
HCM Label: Address Matching-House Number
Map Scale: 1:24,000
Point of Reference: Entrance Point of a Facility or Station
Highlights: Former Use: Historical uses include hand laundry, restaurant, barber, retail store

Datum: World Geodetic System of 1984
Acres Property ID: 27863
IC Data Access: -
Start Date: -
Redev Completion Date: -
Completed Date: -
Acres Cleaned Up: -
Cleanup Funding: -
Cleanup Funding Source: -
Assessment Funding: 3773.58
Assessment Funding Source: -
Redevelopment Funding: -
Redev. Funding Source: -
Redev. Funding Entity Name: -
Redevelopment Start Date: -
Assessment Funding Entity: US EPA - Brownfields Assessment Cooperative Agreement
Cleanup Funding Entity: -
Grant Type: -
Accomplishment Type: Phase II Environmental Assessment
Accomplishment Count: Y
Cooperative Agreement Number: 97983401
Start Date: 7/1/2005
Ownership Entity: Government
Completion Date: 7/1/2005
Current Owner: Oakland Redevelopment Agency
Did Owner Change: Y
Cleanup Required: U
Video Available: N

Map ID
Direction
Distance
Elevation

MAP FINDINGS

Site

Database(s)

EDR ID Number
EPA ID Number

1960 SAN PABLO AVENUE (Continued)

1016349828

Photo Available:	N
Institutional Controls Required:	U
IC Category Proprietary Controls:	-
IC Cat. Info. Devices:	-
IC Cat. Gov. Controls:	-
IC Cat. Enforcement Permit Tools:	-
IC in place date:	-
IC in place:	U
State/tribal program date:	-
State/tribal program ID:	-
State/tribal NFA date:	-
Air cleaned:	-
Asbestos found:	Y
Asbestos cleaned:	Y
Controlled substance found:	-
Controlled substance cleaned:	-
Drinking water affected:	-
Drinking water cleaned:	-
Groundwater affected:	Y
Groundwater cleaned:	Y
Lead contaminant found:	Y
Lead cleaned up:	Y
No media affected:	-
Unknown media affected:	-
Other cleaned up:	-
Other metals found:	-
Other metals cleaned:	-
Other contaminants found:	-
Other contams found description:	-
PAHs found:	-
PAHs cleaned up:	-
PCBs found:	-
PCBs cleaned up:	-
Petro products found:	-
Petro products cleaned:	-
Sediments found:	-
Sediments cleaned:	-
Soil affected:	Y
Soil cleaned up:	Y
Surface water cleaned:	-
VOCs found:	Y
VOCs cleaned:	Y
Cleanup other description:	-
Num. of cleanup and re-dev. jobs:	-
Past use greenspace acreage:	-
Past use residential acreage:	-
Surface Water:	-
Past use commercial acreage:	-
Past use industrial acreage:	-
Future use greenspace acreage:	-
Future use residential acreage:	-
Future use commercial acreage:	-
Future use industrial acreage:	-
Superfund Fed. landowner flag:	U
Arsenic cleaned up:	-
Cadmium cleaned up:	-
Chromium cleaned up:	-

Map ID
Direction
Distance
Elevation

MAP FINDINGS

Site

Database(s)

EDR ID Number
EPA ID Number

1960 SAN PABLO AVENUE (Continued)

1016349828

Copper cleaned up:	-
Iron cleaned up:	-
mercury cleaned up:	-
Nickel Cleaned Up:	-
No clean up:	-
Pesticides cleaned up:	-
Selenium cleaned up:	-
SVOCs cleaned up:	-
Unknown clean up:	-
Arsenic contaminant found:	-
Cadmium contaminant found:	-
Chromium contaminant found:	-
Copper contaminant found:	-
Iron contaminant found:	-
Mercury contaminant found:	-
Nickel contaminant found:	-
No contaminant found:	-
Pesticides contaminant found:	-
Selenium contaminant found:	-
SVOCs contaminant found:	-
Unknown contaminant found:	-
Future Use: Multistory	-
Media affected Bluiding Material:	-
Media affected indoor air:	-
Building material media cleaned up:	-
Indoor air media cleaned up:	-
Unknown media cleaned up:	-
Past Use: Multistory	-
Property Description:	Historical uses include hand laundry, restaurant, barber, retail store
Below Poverty Number:	3274
Below Poverty Percent:	33.95
Meidan Income:	3510
Meidan Income Number:	5786
Meidan Income Percent:	59.99
Vacant Housing Number:	676
Vacant Housing Percent:	12.17
Unemployed Number:	743
Unemployed Percent:	7.7

FINDS:

Registry ID: 110038765609

[Click Here for FRS Facility Detail Report:](#)

Environmental Interest/Information System:

US EPA Assessment, Cleanup and Redevelopment Exchange System (ACRES) is an federal online database for Brownfields Grantees to electronically submit data directly to EPA.

[Click this hyperlink](#) while viewing on your computer to access additional FINDS: detail in the EDR Site Report.

Map ID
 Direction
 Distance
 Elevation

MAP FINDINGS

Site

Database(s)

EDR ID Number
 EPA ID Number

BE379
NW
1/4-1/2
0.493 mi.
2603 ft.

609 20TH STREET
609 20TH STREET
OAKLAND, CA 94612

US BROWNFIELDS **1016346731**
FINDS **N/A**

Site 6 of 6 in cluster BE

Relative:
Lower

US BROWNFIELDS:

Actual:
29 ft.

Name: 609 20TH STREET
 Address: 609 20TH STREET
 City,State,Zip: OAKLAND, CA 94612
 Recipient Name: Oakland, City of
 Grant Type: Assessment
 Property Number: 008-0644-045-01
 Parcel size: 0.19
 Latitude: 37.81016
 Longitude: -122.27407
 HCM Label: Address Matching-House Number
 Map Scale: 1:24,000
 Point of Reference: Entrance Point of a Facility or Station
 Highlights: Former Use: Residential, open lot, and offices
 Datum: World Geodetic System of 1984
 Acres Property ID: 28044
 IC Data Access: -
 Start Date: -
 Redev Completion Date: -
 Completed Date: -
 Acres Cleaned Up: -
 Cleanup Funding: -
 Cleanup Funding Source: -
 Assessment Funding: -
 Assessment Funding Source: -
 Redevelopment Funding: -
 Redev. Funding Source: -
 Redev. Funding Entity Name: -
 Redevelopment Start Date: -
 Assessment Funding Entity: -
 Cleanup Funding Entity: -
 Grant Type: -
 Accomplishment Type: -
 Accomplishment Count: -
 Cooperative Agreement Number: 97983401
 Start Date: -
 Ownership Entity: Government
 Completion Date: -
 Current Owner: Oakland Redevelopment Agency
 Did Owner Change: Y
 Cleanup Required: U
 Video Available: N
 Photo Available: N
 Institutional Controls Required: U
 IC Category Proprietary Controls: -
 IC Cat. Info. Devices: -
 IC Cat. Gov. Controls: -
 IC Cat. Enforcement Permit Tools: -
 IC in place date: -
 IC in place: U
 State/tribal program date: -
 State/tribal program ID: -
 State/tribal NFA date: -

Map ID
Direction
Distance
Elevation

MAP FINDINGS

Site

Database(s)

EDR ID Number
EPA ID Number

609 20TH STREET (Continued)

1016346731

Air cleaned:	-
Asbestos found:	-
Asbestos cleaned:	-
Controlled substance found:	-
Controlled substance cleaned:	-
Drinking water affected:	-
Drinking water cleaned:	-
Groundwater affected:	-
Groundwater cleaned:	-
Lead contaminant found:	-
Lead cleaned up:	-
No media affected:	-
Unknown media affected:	-
Other cleaned up:	-
Other metals found:	-
Other metals cleaned:	-
Other contaminants found:	-
Other contaminants found description:	-
PAHs found:	-
PAHs cleaned up:	-
PCBs found:	-
PCBs cleaned up:	-
Petro products found:	-
Petro products cleaned:	-
Sediments found:	-
Sediments cleaned:	-
Soil affected:	-
Soil cleaned up:	-
Surface water cleaned:	-
VOCs found:	-
VOCs cleaned:	-
Cleanup other description:	-
Num. of cleanup and re-dev. jobs:	-
Past use greenspace acreage:	-
Past use residential acreage:	-
Surface Water:	-
Past use commercial acreage:	-
Past use industrial acreage:	-
Future use greenspace acreage:	-
Future use residential acreage:	-
Future use commercial acreage:	-
Future use industrial acreage:	-
Superfund Fed. landowner flag:	U
Arsenic cleaned up:	-
Cadmium cleaned up:	-
Chromium cleaned up:	-
Copper cleaned up:	-
Iron cleaned up:	-
mercury cleaned up:	-
Nickel Cleaned Up:	-
No clean up:	-
Pesticides cleaned up:	-
Selenium cleaned up:	-
SVOCs cleaned up:	-
Unknown clean up:	-
Arsenic contaminant found:	-
Cadmium contaminant found:	-

Map ID
 Direction
 Distance
 Elevation

MAP FINDINGS

Site

Database(s)

EDR ID Number
 EPA ID Number

609 20TH STREET (Continued)

1016346731

Chromium contaminant found:	-
Copper contaminant found:	-
Iron contaminant found:	-
Mercury contaminant found:	-
Nickel contaminant found:	-
No contaminant found:	-
Pesticides contaminant found:	-
Selenium contaminant found:	-
SVOCs contaminant found:	-
Unknown contaminant found:	-
Future Use: Multistory	-
Media affected Bluiding Material:	-
Media affected indoor air:	-
Building material media cleaned up:	-
Indoor air media cleaned up:	-
Unknown media cleaned up:	-
Past Use: Multistory	-
Property Description:	Residential, open lot, and offices
Below Poverty Number:	3138
Below Poverty Percent:	34.21
Meidan Income:	3510
Meidan Income Number:	5500
Meidan Income Percent:	59.97
Vacant Housing Number:	645
Vacant Housing Percent:	12.17
Unemployed Number:	684
Unemployed Percent:	7.46
Name:	609 20TH STREET
Address:	609 20TH STREET
City,State,Zip:	OAKLAND, CA 94612
Recipient Name:	Oakland, City of
Grant Type:	Assessment
Property Number:	008-0644-045-01
Parcel size:	0.19
Latitude:	37.81016
Longitude:	-122.27407
HCM Label:	Address Matching-House Number
Map Scale:	1:24,000
Point of Reference:	Entrance Point of a Facility or Station
Highlights:	Former Use: Residential, open lot, and offices
Datum:	World Geodetic System of 1984
Acres Property ID:	28044
IC Data Access:	-
Start Date:	-
Redev Completion Date:	-
Completed Date:	-
Acres Cleaned Up:	-
Cleanup Funding:	-
Cleanup Funding Source:	-
Assessment Funding:	-
Assessment Funding Source:	-
Redevelopment Funding:	-
Redev. Funding Source:	-
Redev. Funding Entity Name:	-
Redevelopment Start Date:	-
Assessment Funding Entity:	-

Map ID
Direction
Distance
Elevation

MAP FINDINGS

Site

Database(s)

EDR ID Number
EPA ID Number

609 20TH STREET (Continued)

1016346731

Cleanup Funding Entity:	-
Grant Type:	-
Accomplishment Type:	Supplemental Assessment
Accomplishment Count:	N
Cooperative Agreement Number:	97983401
Start Date:	7/1/2005
Ownership Entity:	Government
Completion Date:	7/1/2005
Current Owner:	Oakland Redevelopment Agency
Did Owner Change:	Y
Cleanup Required:	U
Video Available:	N
Photo Available:	N
Institutional Controls Required:	U
IC Category Proprietary Controls:	-
IC Cat. Info. Devices:	-
IC Cat. Gov. Controls:	-
IC Cat. Enforcement Permit Tools:	-
IC in place date:	-
IC in place:	U
State/tribal program date:	-
State/tribal program ID:	-
State/tribal NFA date:	-
Air cleaned:	-
Asbestos found:	-
Asbestos cleaned:	-
Controlled substance found:	-
Controlled substance cleaned:	-
Drinking water affected:	-
Drinking water cleaned:	-
Groundwater affected:	-
Groundwater cleaned:	-
Lead contaminant found:	-
Lead cleaned up:	-
No media affected:	-
Unknown media affected:	-
Other cleaned up:	-
Other metals found:	-
Other metals cleaned:	-
Other contaminants found:	-
Other contams found description:	-
PAHs found:	-
PAHs cleaned up:	-
PCBs found:	-
PCBs cleaned up:	-
Petro products found:	-
Petro products cleaned:	-
Sediments found:	-
Sediments cleaned:	-
Soil affected:	-
Soil cleaned up:	-
Surface water cleaned:	-
VOCs found:	-
VOCs cleaned:	-
Cleanup other description:	-
Num. of cleanup and re-dev. jobs:	-
Past use greenspace acreage:	-

Map ID
 Direction
 Distance
 Elevation

MAP FINDINGS

Site

Database(s)

EDR ID Number
 EPA ID Number

609 20TH STREET (Continued)

1016346731

Past use residential acreage:	-
Surface Water:	-
Past use commercial acreage:	-
Past use industrial acreage:	-
Future use greenspace acreage:	-
Future use residential acreage:	-
Future use commercial acreage:	-
Future use industrial acreage:	-
Superfund Fed. landowner flag:	U
Arsenic cleaned up:	-
Cadmium cleaned up:	-
Chromium cleaned up:	-
Copper cleaned up:	-
Iron cleaned up:	-
mercury cleaned up:	-
Nickel Cleaned Up:	-
No clean up:	-
Pesticides cleaned up:	-
Selenium cleaned up:	-
SVOCs cleaned up:	-
Unknown clean up:	-
Arsenic contaminant found:	-
Cadmium contaminant found:	-
Chromium contaminant found:	-
Copper contaminant found:	-
Iron contaminant found:	-
Mercury contaminant found:	-
Nickel contaminant found:	-
No contaminant found:	-
Pesticides contaminant found:	-
Selenium contaminant found:	-
SVOCs contaminant found:	-
Unknown contaminant found:	-
Future Use: Multistory	-
Media affected Bluiding Material:	-
Media affected indoor air:	-
Building material media cleaned up:	-
Indoor air media cleaned up:	-
Unknown media cleaned up:	-
Past Use: Multistory	-
Property Description:	Residential, open lot, and offices
Below Poverty Number:	3138
Below Poverty Percent:	34.21
Meidan Income:	3510
Meidan Income Number:	5500
Meidan Income Percent:	59.97
Vacant Housing Number:	645
Vacant Housing Percent:	12.17
Unemployed Number:	684
Unemployed Percent:	7.46
Name:	609 20TH STREET
Address:	609 20TH STREET
City,State,Zip:	OAKLAND, CA 94612
Recipient Name:	Oakland, City of
Grant Type:	Assessment
Property Number:	008-0644-045-01

Map ID
 Direction
 Distance
 Elevation

MAP FINDINGS

Site

Database(s)

EDR ID Number
 EPA ID Number

609 20TH STREET (Continued)

1016346731

Parcel size:	0.19
Latitude:	37.81016
Longitude:	-122.27407
HCM Label:	Address Matching-House Number
Map Scale:	1:24,000
Point of Reference:	Entrance Point of a Facility or Station
Highlights:	Former Use: Residential, open lot, and offices
Datum:	World Geodetic System of 1984
Acres Property ID:	28044
IC Data Access:	-
Start Date:	-
Redev Completion Date:	-
Completed Date:	-
Acres Cleaned Up:	-
Cleanup Funding:	-
Cleanup Funding Source:	-
Assessment Funding:	3773.58
Assessment Funding Source:	-
Redevelopment Funding:	-
Redev. Funding Source:	-
Redev. Funding Entity Name:	-
Redevelopment Start Date:	-
Assessment Funding Entity:	US EPA - Brownfields Assessment Cooperative Agreement
Cleanup Funding Entity:	-
Grant Type:	-
Accomplishment Type:	Phase II Environmental Assessment
Accomplishment Count:	Y
Cooperative Agreement Number:	97983401
Start Date:	7/1/2005
Ownership Entity:	Government
Completion Date:	7/1/2005
Current Owner:	Oakland Redevelopment Agency
Did Owner Change:	Y
Cleanup Required:	U
Video Available:	N
Photo Available:	N
Institutional Controls Required:	U
IC Category Proprietary Controls:	-
IC Cat. Info. Devices:	-
IC Cat. Gov. Controls:	-
IC Cat. Enforcement Permit Tools:	-
IC in place date:	-
IC in place:	U
State/tribal program date:	-
State/tribal program ID:	-
State/tribal NFA date:	-
Air cleaned:	-
Asbestos found:	-
Asbestos cleaned:	-
Controlled substance found:	-
Controlled substance cleaned:	-
Drinking water affected:	-
Drinking water cleaned:	-
Groundwater affected:	-
Groundwater cleaned:	-
Lead contaminant found:	-
Lead cleaned up:	-

Map ID
Direction
Distance
Elevation

MAP FINDINGS

Site

Database(s)

EDR ID Number
EPA ID Number

609 20TH STREET (Continued)

1016346731

No media affected:	-
Unknown media affected:	-
Other cleaned up:	-
Other metals found:	-
Other metals cleaned:	-
Other contaminants found:	-
Other contams found description:	-
PAHs found:	-
PAHs cleaned up:	-
PCBs found:	-
PCBs cleaned up:	-
Petro products found:	-
Petro products cleaned:	-
Sediments found:	-
Sediments cleaned:	-
Soil affected:	-
Soil cleaned up:	-
Surface water cleaned:	-
VOCs found:	-
VOCs cleaned:	-
Cleanup other description:	-
Num. of cleanup and re-dev. jobs:	-
Past use greenspace acreage:	-
Past use residential acreage:	-
Surface Water:	-
Past use commercial acreage:	-
Past use industrial acreage:	-
Future use greenspace acreage:	-
Future use residential acreage:	-
Future use commercial acreage:	-
Future use industrial acreage:	-
Superfund Fed. landowner flag:	U
Arsenic cleaned up:	-
Cadmium cleaned up:	-
Chromium cleaned up:	-
Copper cleaned up:	-
Iron cleaned up:	-
mercury cleaned up:	-
Nickel Cleaned Up:	-
No clean up:	-
Pesticides cleaned up:	-
Selenium cleaned up:	-
SVOCs cleaned up:	-
Unknown clean up:	-
Arsenic contaminant found:	-
Cadmium contaminant found:	-
Chromium contaminant found:	-
Copper contaminant found:	-
Iron contaminant found:	-
Mercury contaminant found:	-
Nickel contaminant found:	-
No contaminant found:	-
Pesticides contaminant found:	-
Selenium contaminant found:	-
SVOCs contaminant found:	-
Unknown contaminant found:	-
Future Use: Multistory	-

Map ID
 Direction
 Distance
 Elevation

MAP FINDINGS

Site

Database(s)

EDR ID Number
 EPA ID Number

609 20TH STREET (Continued)

1016346731

Media affected Bluiding Material: -
 Media affected indoor air: -
 Building material media cleaned up: -
 Indoor air media cleaned up: -
 Unknown media cleaned up: -
 Past Use: Multistory -
 Property Description: Residential, open lot, and offices
 Below Poverty Number: 3138
 Below Poverty Percent: 34.21
 Meidan Income: 3510
 Meidan Income Number: 5500
 Meidan Income Percent: 59.97
 Vacant Housing Number: 645
 Vacant Housing Percent: 12.17
 Unemployed Number: 684
 Unemployed Percent: 7.46

FINDS:

Registry ID: 110038711837

[Click Here for FRS Facility Detail Report:](#)

Environmental Interest/Information System:

US EPA Assessment, Cleanup and Redevelopment Exchange System (ACRES) is an federal online database for Brownfields Grantees to electronically submit data directly to EPA.

[Click this hyperlink](#) while viewing on your computer to access additional FINDS: detail in the EDR Site Report.

380
South
1/4-1/2
0.495 mi.
2614 ft.

LAKE MERRITT BART DEVELOPMENT
51 9TH STREET
OAKLAND, CA 94607

CPS-SLIC S125952773
N/A

Relative:
Lower
Actual:
30 ft.

CPS-SLIC:
 Name: LAKE MERRITT BART DEVELOPMENT
 Address: 51 9TH STREET
 City,State,Zip: OAKLAND, CA 94607
 Region: STATE
Facility Status: Open - Site Assessment
 Status Date: 05/07/2020
 Global Id: T10000014553
 Lead Agency: ALAMEDA COUNTY LOP
 Lead Agency Case Number: RO0003435
 Latitude: 37.79704
 Longitude: -122.26464
 Case Type: Cleanup Program Site
 Case Worker: DY
 Local Agency: ALAMEDA COUNTY LOP
 RB Case Number: Not reported
 File Location: All Files are on GeoTracker or in the Local Agency Database
 Potential Media Affected: Soil Vapor, Under Investigation
 Potential Contaminants of Concern: Tetrachloroethylene (PCE), Other Metal, Total Petroleum Hydrocarbons (TPH)
 Site History: Site Cleanup Program Case No. RO0003435 was opened by Alameda County Department of Environmental Health (ACDEH) in May 2020 and the current property owner, Bay Area Rapid Transit (BART) -

Map ID
 Direction
 Distance
 Elevation

MAP FINDINGS

Site

Database(s)

EDR ID Number
 EPA ID Number

LAKE MERRITT BART DEVELOPMENT (Continued)

S125952773

Transit-Oriented Development (TOD), and proposed leasees, including Strada Investment Group, (Strada) and East Bay Asian Local Development Corporation (EBALDC) entered into a Voluntary Remedial Action Agreement (VRAA) in order for ACDEH to provide regulatory oversight of the investigation and cleanup of subsurface contamination at the Site to facilitate redevelopment by LMTOD, LLC and EBALDC. The Site consist of two properties which are made of two separate city blocks located in a mixed residential and commercial area of downtown Oakland near the Lake Merritt BART station. The properties consists of two rectangular parcels (Alameda County Assessor Parcel Numbers (APN) 1-169-1 located at 51 9th Street and 1-171-2 located at 107 8th Street in Oakland. Based on proposed construction APN 1-169-1 is referred to Block 1, Phase 1 and APN 1-171-2 is referred to Block 2, Phase 2. Both properties total approximately 2.75 acres. The current configuration of Block 1 includes the Lake Merritt BART parking lot and is bound by 9th Street to the northeast, Oak Street to the northwest, 8th Street to the southwest, and Fallon Street to the southeast. The current configuration of Block 2 contains a commercial office building and associated parking lot and is diagonally opposite to Block 1 and is bound by 8th Street to the northeast, Madison Street to the northwest, 7th Street to the southwest, and Oak Street to the southeast. Conceptual redevelopment plans on both parcels include construction of a total of four multi-story residential and commercial buildings. Block 1 is proposed to consist of Building A and Building B. Building A development will include over 350 residential housing units, as well as common living spaces and other amenities, and two commercial spaces. The Building B is proposed as affordable senior housing consisting of a seven-story building with over 80 residential housing units. Block 2 is proposed to include Building C and Building D. Building C will consists of 19-story office building with associated below grade 2-story parking garage. Building D is proposed as a seven-story affordable family residential housing. Excavation associated with building foundation elements (footers, etc) is anticipated at a depth of five to seven feet below grade. Excavation associated with the below grade parking at Building C is anticipated to a depth of 30 feet below grade.

[Click here to access the California GeoTracker records for this facility:](#)

381
West
1/4-1/2
0.500 mi.
2640 ft.

CITY CENTER GARAGE WEST SITE
UNKNOWN 12TH ST & JEFFERSON ST
OAKLAND, CA 94607

CPS-SLIC **S101641539**
CERS **N/A**

Relative:
Higher
Actual:
40 ft.

SLIC REG 2:
 Region: 2
 Facility ID: SLT2O132138
 Facility Status: Leak being confirmed
 Date Closed: Not reported
 Local Case #: Not reported
 How Discovered: Not reported
 Leak Cause: Not reported
 Leak Source: Not reported
 Date Confirmed: Not reported
 Date Prelim Site Assmnt Workplan Submitted: Not reported
 Date Preliminary Site Assessment Began: Not reported

Map ID
Direction
Distance
Elevation

MAP FINDINGS

Site

Database(s)

EDR ID Number
EPA ID Number

CITY CENTER GARAGE WEST SITE (Continued)

S101641539

Date Pollution Characterization Began: Not reported
Date Remediation Plan Submitted: Not reported
Date Remedial Action Underway: Not reported
Date Post Remedial Action Monitoring Began: Not reported

CPS-SLIC:

Name: CITY CENTER GARAGE WEST SITE
Address: UNKNOWN 12TH ST & JEFFERSON ST
City,State,Zip: OAKLAND, CA 94607
Region: STATE
Facility Status: Completed - Case Closed
Status Date: 06/04/2009
Global Id: SLT2O132138
Lead Agency: SAN FRANCISCO BAY RWQCB (REGION 2)
Lead Agency Case Number: Not reported
Latitude: 37.804368
Longitude: -122.275623
Case Type: Cleanup Program Site
Case Worker: UUU
Local Agency: Not reported
RB Case Number: SLT2O132138
File Location: Local Agency
Potential Media Affected: Not reported
Potential Contaminants of Concern: Not reported
Site History: BUILDING ARE 12 AND 14TH STREETS, CLAY STREET AND JEFFERSON. ALAMEDA COUNTY ENVIRONMENTAL HEALTH CLOSED CASE NO RO00001059. SITE NAME: CITY OF OAKLAND (VACANT LOT) 1330 MARTIN LUTHER KING WAY (AT 14TH STREET) THIS IS A SQUARE BLOCK BOUNDED BY 12TH STREET, JEFFERSON, 14TH STREET AND MLK WAY. TECHNICAL REPORTS ARE POSTED ON ALAMEDA COUNTY'S WEBSITE AT ACGOV.ORG (SEARCH LOCAL OVERSIGHT PROGRAM). CASE WAS CLOSED MAY 5, 1995. FOR MORE INFORMATION ALSO RESEARCH REGIONAL BOARD CASE NOS. 01-0642 AND 01S0192. ALSO RESEARCH ALAMEDA COUNTY'S WEBSITE CASE NO. RO00001059

[Click here to access the California GeoTracker records for this facility:](#)

CERS:

Name: CITY CENTER GARAGE WEST SITE
Address: UNKNOWN 12TH ST & JEFFERSON ST
City,State,Zip: OAKLAND, CA 94607
Site ID: 245471
CERS ID: SLT2O132138
CERS Description: Cleanup Program Site

Affiliation:

Affiliation Type Desc: Regional Board Caseworker
Entity Name: Regional Water Board - SAN FRANCISCO BAY RWQCB (REGION 2)
Entity Title: Not reported
Affiliation Address: 1515 CLAY ST SUITE 1400
Affiliation City: OAKLAND
Affiliation State: CA
Affiliation Country: Not reported
Affiliation Zip: Not reported
Affiliation Phone: ,

Map ID
Direction
Distance
Elevation

MAP FINDINGS

Site

Database(s) EDR ID Number
EPA ID Number

382
NNW
1/2-1
0.507 mi.
2678 ft.

SERVICE STATION
2225 TELEGRAPH AVENUE
OAKLAND, CA 92626

Notify 65 S100178955
N/A

Relative:
Lower
Actual:
23 ft.

NOTIFY 65:
Name: SERVICE STATION
Address: 2225 TELEGRAPH AVENUE
City,State,Zip: OAKLAND, CA 92626
Date Reported: Not reported
Staff Initials: Not reported
Board File Number: Not reported
Facility Type: Not reported
Discharge Date: Not reported
Issue Date: Not reported
Incident Description: Not reported
Global ID: Not reported
Status: Not reported

383
South
1/2-1
0.549 mi.
2898 ft.

BROOKLYN BASIN - PARCEL J
37 8TH STREET
OAKLAND, CA 94607

ENVIROSTOR S127094023
VCP N/A

Relative:
Lower
Actual:
26 ft.

ENVIROSTOR:
Name: BROOKLYN BASIN - PARCEL J
Address: 37 8TH STREET
City,State,Zip: OAKLAND, CA 94607
Facility ID: 60003075
Status: Active
Status Date: 12/07/2020
Site Code: 202342
Site Type: Voluntary Cleanup
Site Type Detailed: Voluntary Agreement
Acres: 2.05
NPL: NO
Regulatory Agencies: SMBRP
Lead Agency: SMBRP
Program Manager: Jovanne Villamater
Supervisor: Julie Pettijohn
Division Branch: Cleanup Berkeley
Assembly: , 18
Senate: , 09
Special Program: Voluntary Agreement - CLRRRA
Restricted Use: NO
Site Mgmt Req: NONE SPECIFIED
Funding: Responsible Party
Latitude: 37.78763
Longitude: -122.2595
APN: NONE SPECIFIED
Past Use: NONE SPECIFIED
Potential COC: NONE SPECIFIED
Confirmed COC: NONE SPECIFIED
Potential Description: NONE SPECIFIED
Alias Name: 202342
Alias Type: Project Code (Site Code)
Alias Name: 60003075
Alias Type: Envirostor ID Number

Map ID
Direction
Distance
Elevation

MAP FINDINGS

Site

Database(s)

EDR ID Number
EPA ID Number

BROOKLYN BASIN - PARCEL J (Continued)

S127094023

Alias Name: 70000109
Alias Type: Envirostor ID Number

Completed Info:
Completed Area Name: PROJECT WIDE
Completed Sub Area Name: Not reported
Completed Document Type: Amendment - Order/Agreement
Completed Date: 03/16/2021
Comments: Assignment and Assumption Agreement for Parcel J only, signed on March 16, 2021. Exhibit E of original CLRRRA Agreement HSA-CLRRRA 09/10-127 signed on July 12, 2010 used as template. Transfer of responsibility for Parcel J from Zarsion-Oakland Harbor Partners (original signer of 2010 CLRRRA) to Cityview.

Completed Area Name: PROJECT WIDE
Completed Sub Area Name: Not reported
Completed Document Type: Design/Implementation Workplan
Completed Date: 05/06/2021
Comments: Final Methane Mitigation System Design reviewed by DTSC Engineering & Special Projects Office. Design deemed appropriate for methane mitigation, will be installed during development construction.

Future Area Name: Not reported
Future Sub Area Name: Not reported
Future Document Type: Not reported
Future Due Date: Not reported
Schedule Area Name: Not reported
Schedule Sub Area Name: Not reported
Schedule Document Type: Not reported
Schedule Due Date: Not reported
Schedule Revised Date: Not reported

VCP:
Name: BROOKLYN BASIN - PARCEL J
Address: 37 8TH STREET
City,State,Zip: OAKLAND, CA 94607
Facility ID: 60003075
Site Type: Voluntary Cleanup
Site Type Detail: Voluntary Agreement
Site Mgmt. Req.: NONE SPECIFIED
Acres: 2.05
National Priorities List: NO
Cleanup Oversight Agencies: SMBRP
Lead Agency: SMBRP
Lead Agency Description: DTSC - Site Cleanup Program
Project Manager: Jovanne Villamater
Supervisor: Julie Pettijohn
Division Branch: Cleanup Berkeley
Site Code: 202342
Assembly: , 18
Senate: , 09
Special Programs Code: Voluntary Agreement - CLRRRA
Status: Active
Status Date: 12/07/2020
Restricted Use: NO
Funding: Responsible Party
Lat/Long: 37.78763 / -122.2595

Map ID
 Direction
 Distance
 Elevation

MAP FINDINGS

Site

Database(s)

EDR ID Number
 EPA ID Number

BROOKLYN BASIN - PARCEL J (Continued)

S127094023

APN: NONE SPECIFIED
 Past Use: NONE SPECIFIED
 Potential COC: NONE SPECIFIED
 Confirmed COC: NONE SPECIFIED
 Potential Description: NONE SPECIFIED
 Alias Name: 202342
 Alias Type: Project Code (Site Code)
 Alias Name: 60003075
 Alias Type: Envirostor ID Number
 Alias Name: 70000109
 Alias Type: Envirostor ID Number

Completed Info:

Completed Area Name: PROJECT WIDE
 Completed Sub Area Name: Not reported
 Completed Document Type: Amendment - Order/Agreement
 Completed Date: 03/16/2021
 Comments: Assignment and Assumption Agreement for Parcel J only, signed on March 16, 2021. Exhibit E of original CLRRA Agreement HSA-CLRRA 09/10-127 signed on July 12, 2010 used as template. Transfer of responsibility for Parcel J from Zarsion-Oakland Harbor Partners (original signer of 2010 CLRRA) to Cityview.

Completed Area Name: PROJECT WIDE
 Completed Sub Area Name: Not reported
 Completed Document Type: Design/Implementation Workplan
 Completed Date: 05/06/2021
 Comments: Final Methane Mitigation System Design reviewed by DTSC Engineering & Special Projects Office. Design deemed appropriate for methane mitigation, will be installed during development construction.

Future Area Name: Not reported
 Future Sub Area Name: Not reported
 Future Document Type: Not reported
 Future Due Date: Not reported
 Schedule Area Name: Not reported
 Schedule Sub Area Name: Not reported
 Schedule Document Type: Not reported
 Schedule Due Date: Not reported
 Schedule Revised Date: Not reported

**384
 North
 1/2-1
 0.590 mi.
 3115 ft.**

**NEGHERBON
 2345, 2333 BROADWAY & 421 24TH ST.
 OAKLAND, CA 94612**

**ENVIROSTOR S112241534
 VCP N/A
 DEED**

**Relative:
 Lower
 Actual:
 24 ft.**

ENVIROSTOR:
 Name: NEGHERBON
 Address: 2345, 2333 BROADWAY & 421 24TH ST.
 City,State,Zip: OAKLAND, CA 94612
 Facility ID: 60001834
 Status: Certified / Operation & Maintenance
 Status Date: 05/26/2016
 Site Code: 201954
 Site Type: Voluntary Cleanup
 Site Type Detailed: Voluntary Agreement
 Acres: 0.69

Map ID
Direction
Distance
Elevation

MAP FINDINGS

Site

Database(s)

EDR ID Number
EPA ID Number

NEGHERBON (Continued)

S112241534

NPL: NO
Regulatory Agencies: SMBRP
Lead Agency: SMBRP
Program Manager: Yongsheng (Johnny) Sun
Supervisor: Marikka Hughes
Division Branch: Cleanup Berkeley
Assembly: 18
Senate: 09
Special Program: Voluntary Agreement - CLRRRA
Restricted Use: YES
Site Mgmt Req: NONE SPECIFIED
Funding: Responsible Party
Latitude: 37.81326
Longitude: -122.2664
APN: 008 066600500, 008 066600900, 008 066601002, 008 066601003, 8-739-12, 8-739-13, 8-739-14
Past Use: VEHICLE MAINTENANCE
Potential COC: Lead Tetrachloroethylene (PCE TPH-diesel TPH-gas Trichloroethylene (TCE
Confirmed COC: Lead TPH-diesel TPH-gas
Potential Description: OTH, SOIL
Alias Name: Hive Development
Alias Type: Alternate Name
Alias Name: 008 066600500
Alias Type: APN
Alias Name: 008 066600900
Alias Type: APN
Alias Name: 008 066601002
Alias Type: APN
Alias Name: 008 066601003
Alias Type: APN
Alias Name: 8-739-12
Alias Type: APN
Alias Name: 8-739-13
Alias Type: APN
Alias Name: 8-739-14
Alias Type: APN
Alias Name: T10000003613
Alias Type: GeoTracker Global ID
Alias Name: 201954
Alias Type: Project Code (Site Code)
Alias Name: 60001834
Alias Type: Envirostor ID Number

Completed Info:

Completed Area Name: PROJECT WIDE
Completed Sub Area Name: Not reported
Completed Document Type: Technical Report
Completed Date: 01/30/2018
Comments: Revised Proposed Termination of Groundwater Monitoring at the former Negherbon Site, Oakland CA (dated 25 January 2018). This memorandum provides information and analysis to support a recommendation for cessation of further groundwater monitoring on the Site. Site data demonstrate there are no identified soil or soil vapor sources of 1,1-DCA on the Site. The 1,1-DCA plume is migrating onto the Site from an upgradient source. The 1,1-DCA plume on the Site is stable. DTSC has no additional comments and hereby approves the request to terminate groundwater monitoring. As a reminder, the Operation and

Map ID
Direction
Distance
Elevation

MAP FINDINGS

Site

Database(s)

EDR ID Number
EPA ID Number

NEGHERBON (Continued)

S112241534

Maintenance Agreement signed with Hive Development Group, LLC remains in effect. The Operation and Maintenance Agreement requires implementation of the Operation and Maintenance Plan. The Operation and Maintenance Plan covers installation and sampling of groundwater monitoring wells. Groundwater monitoring wells that are not being regularly sampled can serve as a conduit for contamination migration. Therefore, it may be prudent to properly abandon these wells. Following receipt of documentation that the monitoring wells have been properly abandoned, DTSC will initiate steps to terminate the Operation and Maintenance Agreement. This includes conducting an annual inspection and submitting an annual inspection report to DTSC by January 15th of each calendar year.

Completed Area Name: PROJECT WIDE
Completed Sub Area Name: Not reported
Completed Document Type: Technical Report
Completed Date: 03/06/2018
Comments: Summary of minor construction related soil excavation activities performed at the property located at 2333 Broadway / 421-24th Street, Oakland, California (Site or Former Negherbon). EKI performed environmental oversight in accordance with the Soil Management Plan (SMP), dated 25 April 2017, approved by the DTSC on 26 April 2017.

Completed Area Name: PROJECT WIDE
Completed Sub Area Name: Not reported
Completed Document Type: Soils Management Plan
Completed Date: 04/26/2017
Comments: Not reported

Completed Area Name: PROJECT WIDE
Completed Sub Area Name: Not reported
Completed Document Type: Removal Action Completion Report
Completed Date: 09/18/2014
Comments: Excavation completed per workplan. No confirmation samples exceeded screening level goals.

Completed Area Name: PROJECT WIDE
Completed Sub Area Name: Not reported
Completed Document Type: Operation and Maintenance Report
Completed Date: 10/04/2016
Comments: Quarterly Groundwater Monitoring for July 2016. The data collected during July and December 2015 and April and July 2016 indicate: TPH has not been reported in groundwater collected from HMW-1, HMW-2, or HMW-3. 1,1-DCA concentrations in groundwater collected from HMW-1 and HMW-2 are similar to or lower than those detected during the previous sampling events. 1,1-DCA concentrations in groundwater collected from HMW-1 and HMW-2 are generally stable; concentrations do not appear to be increasing. Based on the data collected during the first three quarterly events, it is anticipated the COC evaluation will be provided in early 2017, after the sixth quarterly event. The next quarterly groundwater monitoring will be performed during October 2016. The DTSC will be notified regarding the exact date approximately 7 days prior to the monitoring event.

Completed Area Name: PROJECT WIDE
Completed Sub Area Name: Not reported

Map ID
Direction
Distance
Elevation

MAP FINDINGS

Site

Database(s)

EDR ID Number
EPA ID Number

NEGHERBON (Continued)

S112241534

Completed Document Type: Operation and Maintenance Report
Completed Date: 06/27/2016
Comments: Quarterly Groundwater Monitoring for April 2016. VOCs were detected above reporting limits in samples from monitoring wells HMW-1 and HMW-2 (including the blind duplicate sample from HMW-3). Detected VOCs include 1,1-DCA, 1,1-DCE, 1,2-DCA, 1,1,2-TCA, TCE, and VC. These VOCs were reported at concentrations similar to those reported in samples collected during the first quarter event and the Response Plan. TPH was not detected in groundwater samples. Groundwater levels measured in April were 1.74 to 1.86 feet higher than levels measured in July 2015, reflecting autumn and winter rain. The data collected during July and December 2015 and April 2016 indicate: TPH has not been reported in groundwater collected from HMW-1, HMW-2, or HMW-3. 1,1-DCA concentrations in groundwater collected from HMW-1 and HMW-2 are generally lower than in groundwater collected during the previous investigation. 1,1-DCA concentrations in groundwater collected from HMW-1 and HMW-2 are generally stable; concentrations do not appear to be increasing. Redox conditions are suitable for dechlorination of 1,1-DCA. As described in the DTSC approved O&M Plan, after 6 quarters of monitoring an evaluation of COCs in groundwater will be prepared and if appropriate, cessation of further groundwater monitoring events will be recommended. Based on the data collected during the first three quarterly events, it is anticipated the COC evaluation will be provided in early 2017, after the sixth quarterly event. The next quarterly groundwater monitoring will be performed during July 2016. DTSC will be notified regarding the exact date 7 days prior to the monitoring event.

Completed Area Name: PROJECT WIDE
Completed Sub Area Name: Not reported
Completed Document Type: Fieldwork
Completed Date: 07/12/2016
Comments: Groundwater samples collected on Tuesday, July 12, 2016.

Completed Area Name: PROJECT WIDE
Completed Sub Area Name: Not reported
Completed Document Type: Fieldwork
Completed Date: 10/18/2016
Comments: Quarterly Groundwater Monitoring Event

Completed Area Name: PROJECT WIDE
Completed Sub Area Name: Not reported
Completed Document Type: Operation and Maintenance Report
Completed Date: 03/22/2017
Comments: Quarterly Groundwater Monitoring for October 2016. The data collected during the five quarters of sampling indicate: TPH has not been reported in groundwater collected from HMW-1, HMW-2, or HMW-3. 1,1-DCA concentrations in groundwater collected from HMW-1 and HMW-2 are similar to or lower than those detected during the previous sampling events. 1,1-DCA concentrations in groundwater collected from HMW-1 and HMW-2 are generally stable; concentrations do not appear to be increasing. However, The 10/18/2016 sample from HMW-2 shows a slight increase and the highest concentration of 1,1-DCA among the past five (5) quarterly monitoring events. As described in the DTSC approved O&M Plan (EKI, 2015a), after 6 quarters of monitoring an evaluation of COCs in groundwater will be prepared and if appropriate, cessation of further groundwater monitoring events will

Map ID
Direction
Distance
Elevation

MAP FINDINGS

Site

Database(s)

EDR ID Number
EPA ID Number

NEGHERBON (Continued)

S112241534

be recommended. Based on the data collected during the five quarterly events, it is anticipated the COC evaluation will be provided in early 2017, after the sixth quarterly event. The next quarterly groundwater monitoring will be performed during January 2017. The DTSC will be notified regarding the exact date approximately 7 days prior to the monitoring event.

Completed Area Name: PROJECT WIDE
Completed Sub Area Name: Not reported
Completed Document Type: Fieldwork
Completed Date: 02/24/2017
Comments: Quarterly Groundwater Monitoring Event. DTSC provided field oversight of well sampling activities and Soil Management Plan.

Completed Area Name: PROJECT WIDE
Completed Sub Area Name: Not reported
Completed Document Type: Operation and Maintenance Report
Completed Date: 06/16/2017
Comments: Quarterly Groundwater Monitoring for February 2017, dated May 31, 2017. The data collected during the six quarters of sampling indicate: TPH has not been reported in groundwater collected from HMW-1, HMW-2, or HMW-3. 1,1-DCA concentrations in groundwater collected from HMW-1 and HMW-2 are lower than those detected during the pre-remedial Site investigation. The 1,1-DCA concentration measured in HMW-1 was lower in February compared to previous O&M sampling events. The 1,1-DCA concentration measured in HMW-2 was higher in February compared to previous O&M sampling events. The DTSC approved O&M Plan (EKI, 2015a) noted that an evaluation of COCs in groundwater would be prepared after 6 quarters of groundwater monitoring and if appropriate, cessation of further groundwater monitoring events could be recommended. Uptown will prepare the evaluation of COCs in groundwater and transmit the evaluation to the DTSC by 30 June 2017.

Completed Area Name: PROJECT WIDE
Completed Sub Area Name: Not reported
Completed Document Type: Fieldwork
Completed Date: 08/09/2017
Comments: Fieldwork implementation of Soil Management Plan for Flynn Container Excavations, dated April 25, 2017.

Completed Area Name: PROJECT WIDE
Completed Sub Area Name: Not reported
Completed Document Type: Land Use Restriction Monitoring Report
Completed Date: 02/08/2017
Comments: Annual Inspection Report. For the year 2016, commencing in January 2016 and ending in December 2016, the prohibited activities were not performed on the property (Excavation, Grading, Removal, Trenching, Filling, Earth Movement, Mining, Drilling), in compliance with the Land Use Covenant and Agreement Environmental Restrictions recorded August 19, 2015.

Completed Area Name: PROJECT WIDE
Completed Sub Area Name: Not reported
Completed Document Type: Land Use Restriction Monitoring Report
Completed Date: 03/28/2018
Comments: For the year 2017, commencing in January 2017 and ending in December

Map ID
Direction
Distance
Elevation

MAP FINDINGS

Site

Database(s)

EDR ID Number
EPA ID Number

NEGHERBON (Continued)

S112241534

2017. The following activities were performed on the property: Excavation, Trenching, Implemented a DTSC-approved Soil Management Plan. The following activities were not performed on the property: Grading, Removal, Filling, Earth Movement, Mining, Drilling. In compliance with the Land Use Covenant and Agreement Environmental Restrictions recorded August 19, 2015.

Completed Area Name: PROJECT WIDE
Completed Sub Area Name: Not reported
Completed Document Type: Land Use Restriction Monitoring Report
Completed Date: 01/07/2019
Comments: Not reported

Completed Area Name: PROJECT WIDE
Completed Sub Area Name: Not reported
Completed Document Type: Land Use Restriction Monitoring Report
Completed Date: 01/10/2020
Comments: RP is in compliance with LUC requirement. No cap breakthrough in the past year.

Completed Area Name: PROJECT WIDE
Completed Sub Area Name: Not reported
Completed Document Type: Land Use Restriction Monitoring Report
Completed Date: 12/10/2020
Comments: Property is in compliance with LUC restrictions.

Completed Area Name: PROJECT WIDE
Completed Sub Area Name: Not reported
Completed Document Type: Remedial Action Completion Report
Completed Date: 12/15/2015
Comments: Well Installation Report and Quarterly Groundwater Monitoring Report for July 2015, dated November 6, 2015. The report presents data related to the installation, development, and sampling of three monitoring wells in accordance with the Operation and Maintenance (O&M) Plan for groundwater (EKI, February 2015). Sampling results for the first round of groundwater monitoring, collected in July 2015, are included in the report. Contaminant levels in groundwater monitoring wells are consistent with historical levels in groundwater beneath the site. In addition to 1,1,1-dichloroethane (1,1-DCA), trichloroethene, vinyl chloride, 1,1-dichloroethene, 1,2-dichloroethane, and 1,1,2-trichloroethane were detected above their respective maximum contaminant levels in the newly constructed upgradient well; however, a remedial goal has only been established for 1,1-DCA per the Response Plan (EKI, June 2013). Per the O&M Plan, additional data from the newly-installed monitoring wells will be obtained quarterly to evaluate the contaminant trends over time and the evidence for natural attenuation. Report approved by DTSC letter dated December 15, 2015.

Completed Area Name: PROJECT WIDE
Completed Sub Area Name: Not reported
Completed Document Type: Operation and Maintenance Report
Completed Date: 02/23/2016
Comments: Quarterly Groundwater Monitoring for December 2015, dated February 10, 2016. Approved by DTSC letter, dated February 23, 2016. Analytical results for groundwater samples from the three wells are summarized in Table 3. The analytical lab reports and

Map ID
Direction
Distance
Elevation

MAP FINDINGS

Site

Database(s)

EDR ID Number
EPA ID Number

NEGHERBON (Continued)

S112241534

chain-of-custody are included in Appendix C. VOCs were detected above reporting limits in samples from monitoring wells HMW-1 and HMW-2 (including the blind duplicate sample from HMW-3). Detected VOCs include 1,1-DCA, 1,1-DCE, 1,2-DCA, 1,1,2-TCA, TCE, and VC. These VOCs were reported at concentrations similar to those reported in samples collected during the first quarter event (see Table 3) and the Response Plan (see Appendix A). TPH was not detected in groundwater samples. Groundwater elevations measured in July and December 2015 are included in Table 2. As shown, groundwater levels measured in December were 0.71 to 1.19 feet higher than levels measured in July 2015, reflecting autumn rain. Concentrations of 1,1-DCA were higher in samples collected during December than concentrations collected during July 2015. However, because there have been only two sampling events, there are insufficient data to evaluate the natural attenuation of 1,1-DCA. The next quarterly groundwater monitoring will be performed during April 2016. The DTSC will be notified regarding the exact date 7 days prior to the monitoring event.

Completed Area Name: PROJECT WIDE
Completed Sub Area Name: Not reported
Completed Document Type: Annual Oversight Cost Estimate
Completed Date: 10/09/2017
Comments: Annual Oversight Cost Estimate letter with enclosures (Activity Schedule and Cost Estimate) of DTSC oversight for 2017/2018 Fiscal Year.

Completed Area Name: PROJECT WIDE
Completed Sub Area Name: Not reported
Completed Document Type: Annual Oversight Cost Estimate
Completed Date: 10/01/2018
Comments: Not reported

Completed Area Name: PROJECT WIDE
Completed Sub Area Name: Not reported
Completed Document Type: Annual Oversight Cost Estimate
Completed Date: 10/09/2019
Comments: Not reported

Completed Area Name: PROJECT WIDE
Completed Sub Area Name: Not reported
Completed Document Type: Annual Oversight Cost Estimate
Completed Date: 10/02/2020
Comments: Not reported

Completed Area Name: PROJECT WIDE
Completed Sub Area Name: Not reported
Completed Document Type: Annual Oversight Cost Estimate
Completed Date: 09/10/2021
Comments: completed

Completed Area Name: PROJECT WIDE
Completed Sub Area Name: Not reported
Completed Document Type: Post HARP Form
Completed Date: 02/27/2017
Comments: Not reported

Completed Area Name: PROJECT WIDE

Map ID
Direction
Distance
Elevation

MAP FINDINGS

Site

Database(s)

EDR ID Number
EPA ID Number

NEGHERBON (Continued)

S112241534

Completed Sub Area Name: Not reported
Completed Document Type: Correspondence
Completed Date: 03/28/2018
Comments: Notification of Change in DTSC Project Manager as of April 2, 2018.

Completed Area Name: PROJECT WIDE
Completed Sub Area Name: Not reported
Completed Document Type: Operation & Maintenance Order/Agreement
Completed Date: 12/24/2018
Comments: O&M Agreement had terminated by DTSC after groundwater monitoring wells were abandoned. There is a land use covenant remains at this site which requires an inspection report due Jan 15th of each year.

Completed Area Name: PROJECT WIDE
Completed Sub Area Name: Not reported
Completed Document Type: Work Notice
Completed Date: 03/06/2014
Comments: Work Notice of Negherbon Soil Excavation and Removal Work to Begin March 17, 2014. DTSC will oversee this work to ensure that the activities take place in accordance with the DTSC-approved Response Plan and Implementation Plan dated June 2013 and October 2013, respectively.

Completed Area Name: PROJECT WIDE
Completed Sub Area Name: Not reported
Completed Document Type: Design/Implementation Workplan
Completed Date: 11/14/2013
Comments: Final Implementation Plan dated November 2013, approved by DTSC letter dated November 14, 2013. The objectives of the plan are to (1) describe elements of the response actions, and (2) provide details of the work to be conducted. The plan includes detailed plans as appendices that describe procedures required to implement the proposed response actions: Excavation and Backfill Plan, Transportation plan, Decontamination Plan, Air Monitoring Plan, Health and Safety Plan.

Completed Area Name: PROJECT WIDE
Completed Sub Area Name: Not reported
Completed Document Type: Site Characterization Workplan
Completed Date: 01/23/2013
Comments: Workplan which identifies locations of samples to be collected for CPT, soil, shallow and deep gw and chemical analyses which will be conducted. Sampling revisions approved on 1/30/2013, see revised figure 10

Completed Area Name: PROJECT WIDE
Completed Sub Area Name: Not reported
Completed Document Type: Community Profile
Completed Date: 06/06/2013
Comments: Community Profile dated April 2013, describes the community and potential community concerns regarding the potential health risks associated with the development of the Negherbon Project Site and the anticipated public participation activities.

Completed Area Name: PROJECT WIDE
Completed Sub Area Name: Not reported
Completed Document Type: Operation and Maintenance Plan

Map ID
Direction
Distance
Elevation

MAP FINDINGS

Site

Database(s)

EDR ID Number
EPA ID Number

NEGHERBON (Continued)

S112241534

Completed Date: 03/04/2015
Comments: Operation and maintenance plan for groundwater monitoring.

Completed Area Name: PROJECT WIDE
Completed Sub Area Name: Not reported
Completed Document Type: Well Decommissioning Workplan
Completed Date: 10/14/2013
Comments: Request to Destroy Monitoring Wells at the Negherbon Property, dated October 11, 2013, approved by DTSC email dated October 14, 2013. Request includes tables/figures/attachments, Groundwater Monitoring Well Construction Details, Groundwater Monitoring Well Locations, and Monitoring Well Construction Logs. Well abandonment activities will be conducted in accordance with Alameda County Department of Public Works Agency (ACPWA) Well Standards Program requirements and any specific conditions of the ACPWA permit. A well closure report will be submitted to DTSC within 30 days of abandonment of each well. The report(s) will include copies of the well completion reports for the destroyed wells that are sent to the State of California Department of Water Resources.

Completed Area Name: PROJECT WIDE
Completed Sub Area Name: Not reported
Completed Document Type: AB 389 Response Plan
Completed Date: 07/24/2013
Comments: Some soil excavation followed with GW monitoring and LUC for a portion of the site.

Completed Area Name: PROJECT WIDE
Completed Sub Area Name: Not reported
Completed Document Type: Fact Sheets
Completed Date: 06/13/2013
Comments: Community Notice dated June 2013, entitled Negherbon Project Draft Response Plan Available for Review and Comment. DTSC invites the public to review and comment on the draft Response Plan (Remedial Action Plan) and proposed Notice of Exemption for the Negherbon Site. The fact sheet provides a Site history, summary of the proposed cleanup, and opportunities for public involvement.

Completed Area Name: PROJECT WIDE
Completed Sub Area Name: Not reported
Completed Document Type: Public Notice
Completed Date: 06/13/2013
Comments: Public Notice dated June 2013, entitled Draft Response Plan for Negherbon Project. DTSC invites the public to comment on a Draft Response Plan for the Negherbon Project. Public Notice indicates Public Comment Period, June 18 through July 19, 2013.

Completed Area Name: PROJECT WIDE
Completed Sub Area Name: Not reported
Completed Document Type: Work Notice
Completed Date: 01/23/2013
Comments: Work Notice of Site Assessment Work at Negherbon, Oakland, CA. Work will begin January 31, 2013. Sampling results will be compiled into a report and reviewed by DTSC who will oversee the investigation to ensure that the activities are in accordance with the DTSC approved Site Assessment Workplan dated January 23, 2013.

Map ID
Direction
Distance
Elevation

MAP FINDINGS

Site

Database(s)

EDR ID Number
EPA ID Number

NEGHERBON (Continued)

S112241534

Completed Area Name: PROJECT WIDE
Completed Sub Area Name: Not reported
Completed Document Type: Fieldwork
Completed Date: 12/16/2015
Comments: Second round of quarterly groundwater monitoring samples, collected on December 16, 2015, of three monitoring wells in accordance with the O&M Plan for groundwater.

Completed Area Name: PROJECT WIDE
Completed Sub Area Name: Not reported
Completed Document Type: Fieldwork
Completed Date: 04/12/2016
Comments: Groundwater samples collection completed as scheduled, Tuesday, April 12, 2016.

Completed Area Name: PROJECT WIDE
Completed Sub Area Name: Not reported
Completed Document Type: CEQA - Notice of Exemption
Completed Date: 07/23/2013
Comments: CEQA Notice of Exemption by General Rule [CCR, Sec. 15061(b)(3)]: It can be seen with certainty that there is no possibility that the activities in question will result in a significant effect on the environment.

Completed Area Name: PROJECT WIDE
Completed Sub Area Name: Not reported
Completed Document Type: Operation & Maintenance Order/Agreement
Completed Date: 05/11/2016
Comments: The California Department of Toxic Substances Control (DTSC) and Hive Development Group, LLC, a California limited liability company (Proponent) enter into this Operation and Maintenance Agreement (Agreement) for the site located at 2333 Broadway and 421 24th Street, Oakland, Alameda County, California (Site). A DTSC-approved remedy has been installed at the Site for the remediation of groundwater. The remedy consists of groundwater monitoring, a land use covenant restricting the use of Environmental Area 1 for sensitive uses without further DTSC review, and restricting the use of groundwater. The Site is owned by Hive Development Group, LLC. A site location map and the assessor's parcel map are attached as Exhibit A and Exhibit B. A site map or diagram showing the location(s) of the installed remedy (groundwater monitoring wells) is attached as Exhibit C. Proponent shall fully implement the DTSC-approved Operation and Maintenance Plan dated February 2015, including any requirements for inspections, monitoring, reporting and record keeping as approved by DTSC on March 4, 2015 or any successor O&M Plan as later approved by DTSC.

Completed Area Name: PROJECT WIDE
Completed Sub Area Name: Not reported
Completed Document Type: Annual Oversight Cost Estimate
Completed Date: 09/22/2014
Comments: Annual Oversight Cost Estimate letter with enclosures (Cost Estimate and Activity Schedule) of DTSC oversight for 2014/2015 Fiscal Year.

Completed Area Name: PROJECT WIDE
Completed Sub Area Name: Not reported
Completed Document Type: Pre-HARP Form

Map ID
Direction
Distance
Elevation

MAP FINDINGS

Site

Database(s)

EDR ID Number
EPA ID Number

NEGHERBON (Continued)

S112241534

Completed Date: 01/29/2014
Comments: Health & Safety review of Pre-HARP Form (Hazard Appraisal and Recognition Plan Presite Visit Form) completed on 1/24/2014. Industrial Hygienist reviewed Pre-HARP, provided recommendations for safety and health, and returned to PM for supervisor approval on 1/29/2014.

Completed Area Name: PROJECT WIDE
Completed Sub Area Name: Not reported
Completed Document Type: Annual Oversight Cost Estimate
Completed Date: 09/29/2016
Comments: Annual Oversight Cost Estimate letter with enclosures (Activity Schedule and Cost Estimate) of DTSC oversight for 2016/2017 Fiscal Year.

Completed Area Name: PROJECT WIDE
Completed Sub Area Name: Not reported
Completed Document Type: Annual Oversight Cost Estimate
Completed Date: 09/23/2015
Comments: Annual Oversight Cost Estimate letter with enclosures (Activity Schedule and Cost Estimate) of DTSC oversight for 2015/2016 Fiscal Year.

Completed Area Name: PROJECT WIDE
Completed Sub Area Name: Not reported
Completed Document Type: Correspondence
Completed Date: 08/26/2015
Comments: Notification of change in DTSC Project Manager as of August 18, 2015.

Completed Area Name: PROJECT WIDE
Completed Sub Area Name: Not reported
Completed Document Type: Certification
Completed Date: 05/26/2016
Comments: DTSC finds that all response actions, other than long-term operation and maintenance at the Negherbon Site, located at 2333 Broadway and 421 24th Street, Oakland, California 94612 (Site), have been satisfactorily completed in accordance with the requirements of the Response Plan, approved by DTSC on July 24, 2013. In accordance with the requirements of the California Land Reuse and Redevelopment Act (CLRRA), DTSC issues a Certificate of Completion for the Site.

Completed Area Name: PROJECT WIDE
Completed Sub Area Name: Not reported
Completed Document Type: Pre-HARP Form
Completed Date: 02/06/2017
Comments: Hazard Appraisal and Recognition Plan Presite Visit Form (Pre-HARP Form) for site visit in February 2017.

Completed Area Name: PROJECT WIDE
Completed Sub Area Name: Not reported
Completed Document Type: Fieldwork
Completed Date: 02/25/2013
Comments: Fieldwork performed per DTSC-approved Site Assessment Workplan dated January 2013.

Completed Area Name: PROJECT WIDE
Completed Sub Area Name: Not reported

Map ID
Direction
Distance
Elevation

MAP FINDINGS

Site

Database(s)

EDR ID Number
EPA ID Number

NEGHERBON (Continued)

S112241534

Completed Document Type: Preliminary Endangerment Assessment Report
Completed Date: 01/02/2013
Comments: Phase I Environmental Site Assessment Report and All Appropriate Inquires Report dated November 8, 2012, approved by DTSC letter dated January 1, 2013. Per report recommendation, given Client s plans to redevelop the property for residential and commercial uses, limited additional assessment consistent with the proposed land use appears warranted and will be proposed in a separate document. DTSC reviewed the report for compliance with the All Appropriate Inquiries Final Rule at 40 CFR Part 312.

Completed Area Name: PROJECT WIDE
Completed Sub Area Name: Not reported
Completed Document Type: Application
Completed Date: 10/30/2012
Comments: Confirmation letter of submittal receipt, dated October 30, 2012. DTSC received Request for Oversight of a Brownfield Site application for Negherbon Site. Under Memorandum of Agreement, agencies determined that DTSC is appropriate oversight agency for project.

Completed Area Name: PROJECT WIDE
Completed Sub Area Name: Not reported
Completed Document Type: Fieldwork
Completed Date: 06/24/2014
Comments: Fieldwork performed per DTSC-approved Implementation Plan dated November 2013.

Completed Area Name: PROJECT WIDE
Completed Sub Area Name: Not reported
Completed Document Type: Well Decommissioning Report
Completed Date: 04/18/2014
Comments: Well Closure Report for the Destruction of Monitoring Wells at the Negherbon Property, dated March 28, 2014, approved by DTSC letter dated April 18, 2014. Report documents DTSC-approved destruction of six (6) monitoring wells on March 3, 2014. Report attachments include Alameda County Department of Public Works Agency (ACPWA) Well Destruction Permits and California Department of Water Resources (DWR) Well Completion Reports.

Completed Area Name: PROJECT WIDE
Completed Sub Area Name: Not reported
Completed Document Type: Fieldwork
Completed Date: 04/04/2018
Comments: 4/24/2018 Emails from consultant indicated that the well destruction went well. They are just finalizing the well destruction report and will submit the report this week.

Completed Area Name: PROJECT WIDE
Completed Sub Area Name: Not reported
Completed Document Type: Well Decommissioning Report
Completed Date: 07/16/2018
Comments: DTSC reviewed the Report and has no comment. Therefore, DTSC approved the GW Monitoring Well Abandonment Report. (YS 8.14.2018)

Completed Area Name: PROJECT WIDE
Completed Sub Area Name: Not reported
Completed Document Type: Well Decommissioning Workplan

Map ID
Direction
Distance
Elevation

MAP FINDINGS

Site

Database(s)

EDR ID Number
EPA ID Number

NEGHERBON (Continued)

S112241534

Completed Date: 03/28/2018
Comments: Work plan for groundwater monitoring well abandonment for wells (HMW-1, HMW-2, HMW-3) located at the Negherbon Site. A well closure report will be submitted to DTSC within 30 days of abandonment. The report will summarize the well abandonment activities, and include copies of the permits, well completion reports for the destroyed wells that are sent to the State of California Department of Water Resources, and off-Site disposal of wastes, if generated.

Completed Area Name: PROJECT WIDE
Completed Sub Area Name: Not reported
Completed Document Type: California Land Reuse and Revitalization Agreement
Completed Date: 04/02/2013
Comments: Standard Agreement for participating under California's Land Reuse and Revitalization Act (CLRRA) Program, between Hive Development Group, LLC, a California limited liability company, and DTSC, fully executed on April 2, 2013.

Completed Area Name: PROJECT WIDE
Completed Sub Area Name: Not reported
Completed Document Type: Annual Oversight Cost Estimate
Completed Date: 09/10/2013
Comments: Annual Oversight Cost Estimate letter with enclosures (Activity Schedule and Cost Estimate) of DTSC oversight for 2013/2014 Fiscal Year.

Completed Area Name: PROJECT WIDE
Completed Sub Area Name: Not reported
Completed Document Type: Land Use Restriction
Completed Date: 08/19/2015
Comments: Land Use Covenant (LUC) and Agreement for Environmental Restrictions recorded at County of Alameda on 8/19/2015. LUC made by and between Hive Development Group, LLC, a California limited liability company, current owner of property, and DTSC.

Completed Area Name: PROJECT WIDE
Completed Sub Area Name: Not reported
Completed Document Type: Correspondence
Completed Date: 03/28/2013
Comments: Letter dated March 27, 2013, notifying agencies of DTSC's intent to enter into an agreement under the California Land Reuse and Revitalization Act of 2004 (CLRRA) with the Hive Development Group, LLC, for the property located at 2345 and 2333 Broadway and 421 24th Street in Oakland, Alameda County, California. Entry into this agreement provides Hive Development Group, LLC with immunity from liability for certain hazardous materials response costs and damage claims. Under the agreement, Hive Development Group, LLC will perform a site assessment and prepare and implement a response plan.

Future Area Name: Not reported
Future Sub Area Name: Not reported
Future Document Type: Not reported
Future Due Date: Not reported
Schedule Area Name: Not reported
Schedule Sub Area Name: Not reported
Schedule Document Type: Not reported
Schedule Due Date: Not reported

Map ID
Direction
Distance
Elevation

MAP FINDINGS

Site

Database(s)

EDR ID Number
EPA ID Number

NEGHERBON (Continued)

S112241534

Schedule Revised Date: Not reported

VCP:

Name: NEGHERBON
Address: 2345, 2333 BROADWAY & 421 24TH ST.
City,State,Zip: OAKLAND, CA 94612
Facility ID: 60001834
Site Type: Voluntary Cleanup
Site Type Detail: Voluntary Agreement
Site Mgmt. Req.: NONE SPECIFIED
Acres: 0.69
National Priorities List: NO
Cleanup Oversight Agencies: SMBRP
Lead Agency: SMBRP
Lead Agency Description: DTSC - Site Cleanup Program
Project Manager: Yongsheng (Johnny) Sun
Supervisor: Marikka Hughes
Division Branch: Cleanup Berkeley
Site Code: 201954
Assembly: 18
Senate: 09
Special Programs Code: Voluntary Agreement - CLRRRA
Status: Certified / Operation & Maintenance
Status Date: 05/26/2016
Restricted Use: YES
Funding: Responsible Party
Lat/Long: 37.81326 / -122.2664
APN: 008 066600500, 008 066600900, 008 066601002, 008 066601003, 8-739-12, 8-739-13, 8-739-14
Past Use: VEHICLE MAINTENANCE
Potential COC: 30013, 30022, 30024, 30025, 30027
Confirmed COC: 30013,30024,30025
Potential Description: OTH, SOIL
Alias Name: Hive Development
Alias Type: Alternate Name
Alias Name: 008 066600500
Alias Type: APN
Alias Name: 008 066600900
Alias Type: APN
Alias Name: 008 066601002
Alias Type: APN
Alias Name: 008 066601003
Alias Type: APN
Alias Name: 8-739-12
Alias Type: APN
Alias Name: 8-739-13
Alias Type: APN
Alias Name: 8-739-14
Alias Type: APN
Alias Name: T10000003613
Alias Type: GeoTracker Global ID
Alias Name: 201954
Alias Type: Project Code (Site Code)
Alias Name: 60001834
Alias Type: Envirostor ID Number

Completed Info:

Map ID
Direction
Distance
Elevation

MAP FINDINGS

Site

Database(s)

EDR ID Number
EPA ID Number

NEGHERBON (Continued)

S112241534

Completed Area Name: PROJECT WIDE
Completed Sub Area Name: Not reported
Completed Document Type: Technical Report
Completed Date: 01/30/2018
Comments: Revised Proposed Termination of Groundwater Monitoring at the former Negherbon Site, Oakland CA (dated 25 January 2018). This memorandum provides information and analysis to support a recommendation for cessation of further groundwater monitoring on the Site. Site data demonstrate there are no identified soil or soil vapor sources of 1,1-DCA on the Site. The 1,1-DCA plume is migrating onto the Site from an upgradient source. The 1,1-DCA plume on the Site is stable. DTSC has no additional comments and hereby approves the request to terminate groundwater monitoring. As a reminder, the Operation and Maintenance Agreement signed with Hive Development Group, LLC remains in effect. The Operation and Maintenance Agreement requires implementation of the Operation and Maintenance Plan. The Operation and Maintenance Plan covers installation and sampling of groundwater monitoring wells. Groundwater monitoring wells that are not being regularly sampled can serve as a conduit for contamination migration. Therefore, it may be prudent to properly abandon these wells. Following receipt of documentation that the monitoring wells have been properly abandoned, DTSC will initiate steps to terminate the Operation and Maintenance Agreement. This includes conducting an annual inspection and submitting an annual inspection report to DTSC by January 15th of each calendar year.

Completed Area Name: PROJECT WIDE
Completed Sub Area Name: Not reported
Completed Document Type: Technical Report
Completed Date: 03/06/2018
Comments: Summary of minor construction related soil excavation activities performed at the property located at 2333 Broadway / 421-24th Street, Oakland, California (Site or Former Negherbon). EKI performed environmental oversight in accordance with the Soil Management Plan (SMP), dated 25 April 2017, approved by the DTSC on 26 April 2017.

Completed Area Name: PROJECT WIDE
Completed Sub Area Name: Not reported
Completed Document Type: Soils Management Plan
Completed Date: 04/26/2017
Comments: Not reported

Completed Area Name: PROJECT WIDE
Completed Sub Area Name: Not reported
Completed Document Type: Removal Action Completion Report
Completed Date: 09/18/2014
Comments: Excavation completed per workplan. No confirmation samples exceeded screening level goals.

Completed Area Name: PROJECT WIDE
Completed Sub Area Name: Not reported
Completed Document Type: Operation and Maintenance Report
Completed Date: 10/04/2016
Comments: Quarterly Groundwater Monitoring for July 2016. The data collected during July and December 2015 and April and July 2016 indicate: TPH has not been reported in groundwater collected from HMW-1, HMW-2, or

Map ID
Direction
Distance
Elevation

MAP FINDINGS

Site

Database(s)

EDR ID Number
EPA ID Number

NEGHERBON (Continued)

S112241534

HMW-3. 1,1-DCA concentrations in groundwater collected from HMW-1 and HMW-2 are similar to or lower than those detected during the previous sampling events. 1,1-DCA concentrations in groundwater collected from HMW-1 and HMW-2 are generally stable; concentrations do not appear to be increasing. Based on the data collected during the first three quarterly events, it is anticipated the COC evaluation will be provided in early 2017, after the sixth quarterly event. The next quarterly groundwater monitoring will be performed during October 2016. The DTSC will be notified regarding the exact date approximately 7 days prior to the monitoring event.

Completed Area Name: PROJECT WIDE
Completed Sub Area Name: Not reported
Completed Document Type: Operation and Maintenance Report
Completed Date: 06/27/2016
Comments: Quarterly Groundwater Monitoring for April 2016. VOCs were detected above reporting limits in samples from monitoring wells HMW-1 and HMW-2 (including the blind duplicate sample from HMW-3). Detected VOCs include 1,1-DCA, 1,1-DCE, 1,2-DCA, 1,1,2-TCA, TCE, and VC. These VOCs were reported at concentrations similar to those reported in samples collected during the first quarter event and the Response Plan. TPH was not detected in groundwater samples. Groundwater levels measured in April were 1.74 to 1.86 feet higher than levels measured in July 2015, reflecting autumn and winter rain. The data collected during July and December 2015 and April 2016 indicate: TPH has not been reported in groundwater collected from HMW-1, HMW-2, or HMW-3. 1,1-DCA concentrations in groundwater collected from HMW-1 and HMW-2 are generally lower than in groundwater collected during the previous investigation. 1,1-DCA concentrations in groundwater collected from HMW-1 and HMW-2 are generally stable; concentrations do not appear to be increasing. Redox conditions are suitable for dechlorination of 1,1-DCA. As described in the DTSC approved O&M Plan, after 6 quarters of monitoring an evaluation of COCs in groundwater will be prepared and if appropriate, cessation of further groundwater monitoring events will be recommended. Based on the data collected during the first three quarterly events, it is anticipated the COC evaluation will be provided in early 2017, after the sixth quarterly event. The next quarterly groundwater monitoring will be performed during July 2016. DTSC will be notified regarding the exact date 7 days prior to the monitoring event.

Completed Area Name: PROJECT WIDE
Completed Sub Area Name: Not reported
Completed Document Type: Fieldwork
Completed Date: 07/12/2016
Comments: Groundwater samples collected on Tuesday, July 12, 2016.

Completed Area Name: PROJECT WIDE
Completed Sub Area Name: Not reported
Completed Document Type: Fieldwork
Completed Date: 10/18/2016
Comments: Quarterly Groundwater Monitoring Event

Completed Area Name: PROJECT WIDE
Completed Sub Area Name: Not reported
Completed Document Type: Operation and Maintenance Report
Completed Date: 03/22/2017

Map ID
Direction
Distance
Elevation

MAP FINDINGS

Site

Database(s)

EDR ID Number
EPA ID Number

NEGHERBON (Continued)

S112241534

Comments: Quarterly Groundwater Monitoring for October 2016. The data collected during the five quarters of sampling indicate: TPH has not been reported in groundwater collected from HMW-1, HMW-2, or HMW-3. 1,1-DCA concentrations in groundwater collected from HMW-1 and HMW-2 are similar to or lower than those detected during the previous sampling events. 1,1-DCA concentrations in groundwater collected from HMW-1 and HMW-2 are generally stable; concentrations do not appear to be increasing. However, The 10/18/2016 sample from HMW-2 shows a slight increase and the highest concentration of 1,1-DCA among the past five (5) quarterly monitoring events. As described in the DTSC approved O&M Plan (EKI, 2015a), after 6 quarters of monitoring an evaluation of COCs in groundwater will be prepared and if appropriate, cessation of further groundwater monitoring events will be recommended. Based on the data collected during the five quarterly events, it is anticipated the COC evaluation will be provided in early 2017, after the sixth quarterly event. The next quarterly groundwater monitoring will be performed during January 2017. The DTSC will be notified regarding the exact date approximately 7 days prior to the monitoring event.

Completed Area Name: PROJECT WIDE
Completed Sub Area Name: Not reported
Completed Document Type: Fieldwork
Completed Date: 02/24/2017
Comments: Quarterly Groundwater Monitoring Event. DTSC provided field oversight of well sampling activities and Soil Management Plan.

Completed Area Name: PROJECT WIDE
Completed Sub Area Name: Not reported
Completed Document Type: Operation and Maintenance Report
Completed Date: 06/16/2017
Comments: Quarterly Groundwater Monitoring for February 2017, dated May 31, 2017. The data collected during the six quarters of sampling indicate: TPH has not been reported in groundwater collected from HMW-1, HMW-2, or HMW-3. 1,1-DCA concentrations in groundwater collected from HMW-1 and HMW-2 are lower than those detected during the pre-remedial Site investigation. The 1,1-DCA concentration measured in HMW-1 was lower in February compared to previous O&M sampling events. The 1,1-DCA concentration measured in HMW-2 was higher in February compared to previous O&M sampling events. The DTSC approved O&M Plan (EKI, 2015a) noted that an evaluation of COCs in groundwater would be prepared after 6 quarters of groundwater monitoring and if appropriate, cessation of further groundwater monitoring events could be recommended. Uptown will prepare the evaluation of COCs in groundwater and transmit the evaluation to the DTSC by 30 June 2017.

Completed Area Name: PROJECT WIDE
Completed Sub Area Name: Not reported
Completed Document Type: Fieldwork
Completed Date: 08/09/2017
Comments: Fieldwork implementation of Soil Management Plan for Flynn Container Excavations, dated April 25, 2017.

Completed Area Name: PROJECT WIDE
Completed Sub Area Name: Not reported
Completed Document Type: Land Use Restriction Monitoring Report

Map ID
Direction
Distance
Elevation

MAP FINDINGS

Site

Database(s)

EDR ID Number
EPA ID Number

NEGHERBON (Continued)

S112241534

Completed Date: 02/08/2017
Comments: Annual Inspection Report. For the year 2016, commencing in January 2016 and ending in December 2016, the prohibited activities were not performed on the property (Excavation, Grading, Removal, Trenching, Filling, Earth Movement, Mining, Drilling), in compliance with the Land Use Covenant and Agreement Environmental Restrictions recorded August 19, 2015.

Completed Area Name: PROJECT WIDE
Completed Sub Area Name: Not reported
Completed Document Type: Land Use Restriction Monitoring Report
Completed Date: 03/28/2018
Comments: For the year 2017, commencing in January 2017 and ending in December 2017. The following activities were performed on the property: Excavation, Trenching, Implemented a DTSC-approved Soil Management Plan. The following activities were not performed on the property: Grading, Removal, Filling, Earth Movement, Mining, Drilling. In compliance with the Land Use Covenant and Agreement Environmental Restrictions recorded August 19, 2015.

Completed Area Name: PROJECT WIDE
Completed Sub Area Name: Not reported
Completed Document Type: Land Use Restriction Monitoring Report
Completed Date: 01/07/2019
Comments: Not reported

Completed Area Name: PROJECT WIDE
Completed Sub Area Name: Not reported
Completed Document Type: Land Use Restriction Monitoring Report
Completed Date: 01/10/2020
Comments: RP is in compliance with LUC requirement. No cap breakthrough in the past year.

Completed Area Name: PROJECT WIDE
Completed Sub Area Name: Not reported
Completed Document Type: Land Use Restriction Monitoring Report
Completed Date: 12/10/2020
Comments: Property is in compliance with LUC restrictions.

Completed Area Name: PROJECT WIDE
Completed Sub Area Name: Not reported
Completed Document Type: Remedial Action Completion Report
Completed Date: 12/15/2015
Comments: Well Installation Report and Quarterly Groundwater Monitoring Report for July 2015, dated November 6, 2015. The report presents data related to the installation, development, and sampling of three monitoring wells in accordance with the Operation and Maintenance (O&M) Plan for groundwater (EKI, February 2015). Sampling results for the first round of groundwater monitoring, collected in July 2015, are included in the report. Contaminant levels in groundwater monitoring wells are consistent with historical levels in groundwater beneath the site. In addition to 1,1,1-dichloroethane (1,1-DCA), trichloroethene, vinyl chloride, 1,1-dichloroethene, 1,2-dichloroethane, and 1,1,2-trichloroethane were detected above their respective maximum contaminant levels in the newly constructed upgradient well; however, a remedial goal has only been established for 1,1-DCA per the Response Plan (EKI, June 2013). Per the O&M Plan,

Map ID
Direction
Distance
Elevation

MAP FINDINGS

Site

Database(s)

EDR ID Number
EPA ID Number

NEGHERBON (Continued)

S112241534

additional data from the newly-installed monitoring wells will be obtained quarterly to evaluate the contaminant trends over time and the evidence for natural attenuation. Report approved by DTSC letter dated December 15, 2015.

Completed Area Name: PROJECT WIDE
Completed Sub Area Name: Not reported
Completed Document Type: Operation and Maintenance Report
Completed Date: 02/23/2016
Comments: Quarterly Groundwater Monitoring for December 2015, dated February 10, 2016. Approved by DTSC letter, dated February 23, 2016. Analytical results for groundwater samples from the three wells are summarized in Table 3. The analytical lab reports and chain-of-custody are included in Appendix C. VOCs were detected above reporting limits in samples from monitoring wells HMW-1 and HMW-2 (including the blind duplicate sample from HMW-3). Detected VOCs include 1,1-DCA, 1,1-DCE, 1,2-DCA, 1,1,2-TCA, TCE, and VC. These VOCs were reported at concentrations similar to those reported in samples collected during the first quarter event (see Table 3) and the Response Plan (see Appendix A). TPH was not detected in groundwater samples. Groundwater elevations measured in July and December 2015 are included in Table 2. As shown, groundwater levels measured in December were 0.71 to 1.19 feet higher than levels measured in July 2015, reflecting autumn rain. Concentrations of 1,1-DCA were higher in samples collected during December than concentrations collected during July 2015. However, because there have been only two sampling events, there are insufficient data to evaluate the natural attenuation of 1,1-DCA. The next quarterly groundwater monitoring will be performed during April 2016. The DTSC will be notified regarding the exact date 7 days prior to the monitoring event.

Completed Area Name: PROJECT WIDE
Completed Sub Area Name: Not reported
Completed Document Type: Annual Oversight Cost Estimate
Completed Date: 10/09/2017
Comments: Annual Oversight Cost Estimate letter with enclosures (Activity Schedule and Cost Estimate) of DTSC oversight for 2017/2018 Fiscal Year.

Completed Area Name: PROJECT WIDE
Completed Sub Area Name: Not reported
Completed Document Type: Annual Oversight Cost Estimate
Completed Date: 10/01/2018
Comments: Not reported

Completed Area Name: PROJECT WIDE
Completed Sub Area Name: Not reported
Completed Document Type: Annual Oversight Cost Estimate
Completed Date: 10/09/2019
Comments: Not reported

Completed Area Name: PROJECT WIDE
Completed Sub Area Name: Not reported
Completed Document Type: Annual Oversight Cost Estimate
Completed Date: 10/02/2020
Comments: Not reported

Map ID
Direction
Distance
Elevation

MAP FINDINGS

Site

Database(s)

EDR ID Number
EPA ID Number

NEGHERBON (Continued)

S112241534

Completed Area Name: PROJECT WIDE
Completed Sub Area Name: Not reported
Completed Document Type: Annual Oversight Cost Estimate
Completed Date: 09/10/2021
Comments: completed

Completed Area Name: PROJECT WIDE
Completed Sub Area Name: Not reported
Completed Document Type: Post HARP Form
Completed Date: 02/27/2017
Comments: Not reported

Completed Area Name: PROJECT WIDE
Completed Sub Area Name: Not reported
Completed Document Type: Correspondence
Completed Date: 03/28/2018
Comments: Notification of Change in DTSC Project Manager as of April 2, 2018.

Completed Area Name: PROJECT WIDE
Completed Sub Area Name: Not reported
Completed Document Type: Operation & Maintenance Order/Agreement
Completed Date: 12/24/2018
Comments: O&M Agreement had terminated by DTSC after groundwater monitoring wells were abandoned. There is a land use covenant remains at this site which requires an inspection report due Jan 15th of each year.

Completed Area Name: PROJECT WIDE
Completed Sub Area Name: Not reported
Completed Document Type: Work Notice
Completed Date: 03/06/2014
Comments: Work Notice of Negherbon Soil Excavation and Removal Work to Begin March 17, 2014. DTSC will oversee this work to ensure that the activities take place in accordance with the DTSC-approved Response Plan and Implementation Plan dated June 2013 and October 2013, respectively.

Completed Area Name: PROJECT WIDE
Completed Sub Area Name: Not reported
Completed Document Type: Design/Implementation Workplan
Completed Date: 11/14/2013
Comments: Final Implementation Plan dated November 2013, approved by DTSC letter dated November 14, 2013. The objectives of the plan are to (1) describe elements of the response actions, and (2) provide details of the work to be conducted. The plan includes detailed plans as appendices that describe procedures required to implement the proposed response actions: Excavation and Backfill Plan, Transportation plan, Decontamination Plan, Air Monitoring Plan, Health and Safety Plan.

Completed Area Name: PROJECT WIDE
Completed Sub Area Name: Not reported
Completed Document Type: Site Characterization Workplan
Completed Date: 01/23/2013
Comments: Workplan which identifies locations of samples to be collected for CPT, soil, shallow and deep gw and chemical analyses which will be conducted. Sampling revisions approved on 1/30/2013, see revised figure 10

Map ID
Direction
Distance
Elevation

MAP FINDINGS

Site

Database(s)

EDR ID Number
EPA ID Number

NEGHERBON (Continued)

S112241534

Completed Area Name: PROJECT WIDE
Completed Sub Area Name: Not reported
Completed Document Type: Community Profile
Completed Date: 06/06/2013
Comments: Community Profile dated April 2013, describes the community and potential community concerns regarding the potential health risks associated with the development of the Negherbon Project Site and the anticipated public participation activities.

Completed Area Name: PROJECT WIDE
Completed Sub Area Name: Not reported
Completed Document Type: Operation and Maintenance Plan
Completed Date: 03/04/2015
Comments: Operation and maintenance plan for groundwater monitoring.

Completed Area Name: PROJECT WIDE
Completed Sub Area Name: Not reported
Completed Document Type: Well Decommissioning Workplan
Completed Date: 10/14/2013
Comments: Request to Destroy Monitoring Wells at the Negherbon Property, dated October 11, 2013, approved by DTSC email dated October 14, 2013. Request includes tables/figures/attachments, Groundwater Monitoring Well Construction Details, Groundwater Monitoring Well Locations, and Monitoring Well Construction Logs. Well abandonment activities will be conducted in accordance with Alameda County Department of Public Works Agency (ACPWA) Well Standards Program requirements and any specific conditions of the ACPWA permit. A well closure report will be submitted to DTSC within 30 days of abandonment of each well. The report(s) will include copies of the well completion reports for the destroyed wells that are sent to the State of California Department of Water Resources.

Completed Area Name: PROJECT WIDE
Completed Sub Area Name: Not reported
Completed Document Type: AB 389 Response Plan
Completed Date: 07/24/2013
Comments: Some soil excavation followed with GW monitoring and LUC for a portion of the site.

Completed Area Name: PROJECT WIDE
Completed Sub Area Name: Not reported
Completed Document Type: Fact Sheets
Completed Date: 06/13/2013
Comments: Community Notice dated June 2013, entitled Negherbon Project Draft Response Plan Available for Review and Comment. DTSC invites the public to review and comment on the draft Response Plan (Remedial Action Plan) and proposed Notice of Exemption for the Negherbon Site. The fact sheet provides a Site history, summary of the proposed cleanup, and opportunities for public involvement.

Completed Area Name: PROJECT WIDE
Completed Sub Area Name: Not reported
Completed Document Type: Public Notice
Completed Date: 06/13/2013
Comments: Public Notice dated June 2013, entitled Draft Response Plan for Negherbon Project. DTSC invites the public to comment on a Draft Response Plan for the Negherbon Project. Public Notice indicates

Map ID
Direction
Distance
Elevation

MAP FINDINGS

Site

Database(s)

EDR ID Number
EPA ID Number

NEGHERBON (Continued)

S112241534

Public Comment Period, June 18 through July 19, 2013.

Completed Area Name: PROJECT WIDE
Completed Sub Area Name: Not reported
Completed Document Type: Work Notice
Completed Date: 01/23/2013
Comments: Work Notice of Site Assessment Work at Negherbon, Oakland, CA. Work will begin January 31, 2013. Sampling results will be compiled into a report and reviewed by DTSC who will oversee the investigation to ensure that the activities are in accordance with the DTSC approved Site Assessment Workplan dated January 23, 2013.

Completed Area Name: PROJECT WIDE
Completed Sub Area Name: Not reported
Completed Document Type: Fieldwork
Completed Date: 12/16/2015
Comments: Second round of quarterly groundwater monitoring samples, collected on December 16, 2015, of three monitoring wells in accordance with the O&M Plan for groundwater.

Completed Area Name: PROJECT WIDE
Completed Sub Area Name: Not reported
Completed Document Type: Fieldwork
Completed Date: 04/12/2016
Comments: Groundwater samples collection completed as scheduled, Tuesday, April 12, 2016.

Completed Area Name: PROJECT WIDE
Completed Sub Area Name: Not reported
Completed Document Type: CEQA - Notice of Exemption
Completed Date: 07/23/2013
Comments: CEQA Notice of Exemption by General Rule [CCR, Sec. 15061(b)(3)]: It can be seen with certainty that there is no possibility that the activities in question will result in a significant effect on the environment.

Completed Area Name: PROJECT WIDE
Completed Sub Area Name: Not reported
Completed Document Type: Operation & Maintenance Order/Agreement
Completed Date: 05/11/2016
Comments: The California Department of Toxic Substances Control (DTSC) and Hive Development Group, LLC, a California limited liability company (Proponent) enter into this Operation and Maintenance Agreement (Agreement) for the site located at 2333 Broadway and 421 24th Street, Oakland, Alameda County, California (Site). A DTSC-approved remedy has been installed at the Site for the remediation of groundwater. The remedy consists of groundwater monitoring, a land use covenant restricting the use of Environmental Area 1 for sensitive uses without further DTSC review, and restricting the use of groundwater. The Site is owned by Hive Development Group, LLC. A site location map and the assessor's parcel map are attached as Exhibit A and Exhibit B. A site map or diagram showing the location(s) of the installed remedy (groundwater monitoring wells) is attached as Exhibit C. Proponent shall fully implement the DTSC-approved Operation and Maintenance Plan dated February 2015, including any requirements for inspections, monitoring, reporting and record keeping as approved by DTSC on March 4, 2015 or any successor

Map ID
Direction
Distance
Elevation

MAP FINDINGS

Site

Database(s)

EDR ID Number
EPA ID Number

NEGHERBON (Continued)

S112241534

O&M Plan as later approved by DTSC.

Completed Area Name: PROJECT WIDE
Completed Sub Area Name: Not reported
Completed Document Type: Annual Oversight Cost Estimate
Completed Date: 09/22/2014
Comments: Annual Oversight Cost Estimate letter with enclosures (Cost Estimate and Activity Schedule) of DTSC oversight for 2014/2015 Fiscal Year.

Completed Area Name: PROJECT WIDE
Completed Sub Area Name: Not reported
Completed Document Type: Pre-HARP Form
Completed Date: 01/29/2014
Comments: Health & Safety review of Pre-HARP Form (Hazard Appraisal and Recognition Plan Presite Visit Form) completed on 1/24/2014. Industrial Hygienist reviewed Pre-HARP, provided recommendations for safety and health, and returned to PM for supervisor approval on 1/29/2014.

Completed Area Name: PROJECT WIDE
Completed Sub Area Name: Not reported
Completed Document Type: Annual Oversight Cost Estimate
Completed Date: 09/29/2016
Comments: Annual Oversight Cost Estimate letter with enclosures (Activity Schedule and Cost Estimate) of DTSC oversight for 2016/2017 Fiscal Year.

Completed Area Name: PROJECT WIDE
Completed Sub Area Name: Not reported
Completed Document Type: Annual Oversight Cost Estimate
Completed Date: 09/23/2015
Comments: Annual Oversight Cost Estimate letter with enclosures (Activity Schedule and Cost Estimate) of DTSC oversight for 2015/2016 Fiscal Year.

Completed Area Name: PROJECT WIDE
Completed Sub Area Name: Not reported
Completed Document Type: Correspondence
Completed Date: 08/26/2015
Comments: Notification of change in DTSC Project Manager as of August 18, 2015.

Completed Area Name: PROJECT WIDE
Completed Sub Area Name: Not reported
Completed Document Type: Certification
Completed Date: 05/26/2016
Comments: DTSC finds that all response actions, other than long-term operation and maintenance at the Negherbon Site, located at 2333 Broadway and 421 24th Street, Oakland, California 94612 (Site), have been satisfactorily completed in accordance with the requirements of the Response Plan, approved by DTSC on July 24, 2013. In accordance with the requirements of the California Land Reuse and Redevelopment Act (CLRRA), DTSC issues a Certificate of Completion for the Site.

Completed Area Name: PROJECT WIDE
Completed Sub Area Name: Not reported
Completed Document Type: Pre-HARP Form
Completed Date: 02/06/2017

Map ID
Direction
Distance
Elevation

MAP FINDINGS

Site

Database(s)

EDR ID Number
EPA ID Number

NEGHERBON (Continued)

S112241534

Comments: Hazard Appraisal and Recognition Plan Presite Visit Form (Pre-HARP Form) for site visit in February 2017.

Completed Area Name: PROJECT WIDE
Completed Sub Area Name: Not reported
Completed Document Type: Fieldwork
Completed Date: 02/25/2013
Comments: Fieldwork performed per DTSC-approved Site Assessment Workplan dated January 2013.

Completed Area Name: PROJECT WIDE
Completed Sub Area Name: Not reported
Completed Document Type: Preliminary Endangerment Assessment Report
Completed Date: 01/02/2013
Comments: Phase I Environmental Site Assessment Report and All Appropriate Inquires Report dated November 8, 2012, approved by DTSC letter dated January 1, 2013. Per report recommendation, given Client s plans to redevelop the property for residential and commercial uses, limited additional assessment consistent with the proposed land use appears warranted and will be proposed in a separate document. DTSC reviewed the report for compliance with the All Appropriate Inquiries Final Rule at 40 CFR Part 312.

Completed Area Name: PROJECT WIDE
Completed Sub Area Name: Not reported
Completed Document Type: Application
Completed Date: 10/30/2012
Comments: Confirmation letter of submittal receipt, dated October 30, 2012. DTSC received Request for Oversight of a Brownfield Site application for Negherbon Site. Under Memorandum of Agreement, agencies determined that DTSC is appropriate oversight agency for project.

Completed Area Name: PROJECT WIDE
Completed Sub Area Name: Not reported
Completed Document Type: Fieldwork
Completed Date: 06/24/2014
Comments: Fieldwork performed per DTSC-approved Implementation Plan dated November 2013.

Completed Area Name: PROJECT WIDE
Completed Sub Area Name: Not reported
Completed Document Type: Well Decommissioning Report
Completed Date: 04/18/2014
Comments: Well Closure Report for the Destruction of Monitoring Wells at the Negherbon Property, dated March 28, 2014, approved by DTSC letter dated April 18, 2014. Report documents DTSC-approved destruction of six (6) monitoring wells on March 3, 2014. Report attachments include Alameda County Department of Public Works Agency (ACPWA) Well Destruction Permits and California Department of Water Resources (DWR) Well Completion Reports.

Completed Area Name: PROJECT WIDE
Completed Sub Area Name: Not reported
Completed Document Type: Fieldwork
Completed Date: 04/04/2018
Comments: 4/24/2018 Emails from consultant indicated that the well destruction went well. They are just finalizing the well destruction report and

Map ID
Direction
Distance
Elevation

MAP FINDINGS

Site

Database(s)

EDR ID Number
EPA ID Number

NEGHERBON (Continued)

S112241534

will submit the report this week.

Completed Area Name: PROJECT WIDE
Completed Sub Area Name: Not reported
Completed Document Type: Well Decommissioning Report
Completed Date: 07/16/2018
Comments: DTSC reviewed the Report and has no comment. Therefore, DTSC approved the GW Monitoring Well Abandonment Report. (YS 8.14.2018)

Completed Area Name: PROJECT WIDE
Completed Sub Area Name: Not reported
Completed Document Type: Well Decommissioning Workplan
Completed Date: 03/28/2018
Comments: Work plan for groundwater monitoring well abandonment for wells (HMW-1, HMW-2, HMW-3) located at the Negherbon Site. A well closure report will be submitted to DTSC within 30 days of abandonment. The report will summarize the well abandonment activities, and include copies of the permits, well completion reports for the destroyed wells that are sent to the State of California Department of Water Resources, and off-Site disposal of wastes, if generated.

Completed Area Name: PROJECT WIDE
Completed Sub Area Name: Not reported
Completed Document Type: California Land Reuse and Revitalization Agreement
Completed Date: 04/02/2013
Comments: Standard Agreement for participating under California's Land Reuse and Revitalization Act (CLRRA) Program, between Hive Development Group, LLC, a California limited liability company, and DTSC, fully executed on April 2, 2013.

Completed Area Name: PROJECT WIDE
Completed Sub Area Name: Not reported
Completed Document Type: Annual Oversight Cost Estimate
Completed Date: 09/10/2013
Comments: Annual Oversight Cost Estimate letter with enclosures (Activity Schedule and Cost Estimate) of DTSC oversight for 2013/2014 Fiscal Year.

Completed Area Name: PROJECT WIDE
Completed Sub Area Name: Not reported
Completed Document Type: Land Use Restriction
Completed Date: 08/19/2015
Comments: Land Use Covenant (LUC) and Agreement for Environmental Restrictions recorded at County of Alameda on 8/19/2015. LUC made by and between Hive Development Group, LLC, a California limited liability company, current owner of property, and DTSC.

Completed Area Name: PROJECT WIDE
Completed Sub Area Name: Not reported
Completed Document Type: Correspondence
Completed Date: 03/28/2013
Comments: Letter dated March 27, 2013, notifying agencies of DTSC's intent to enter into an agreement under the California Land Reuse and Revitalization Act of 2004 (CLRRA) with the Hive Development Group, LLC, for the property located at 2345 and 2333 Broadway and 421 24th Street in Oakland, Alameda County, California. Entry into this agreement provides Hive Development Group, LLC with immunity from

Map ID
Direction
Distance
Elevation

MAP FINDINGS

Site

Database(s)

EDR ID Number
EPA ID Number

NEGHERBON (Continued)

S112241534

liability for certain hazardous materials response costs and damage claims. Under the agreement, Hive Development Group, LLC will perform a site assessment and prepare and implement a response plan.

Future Area Name: Not reported
Future Sub Area Name: Not reported
Future Document Type: Not reported
Future Due Date: Not reported
Schedule Area Name: Not reported
Schedule Sub Area Name: Not reported
Schedule Document Type: Not reported
Schedule Due Date: Not reported
Schedule Revised Date: Not reported

DEED:

Name: NEGHERBON
Address: 2345, 2333 BROADWAY & 421 24TH ST.
City,State,Zip: OAKLAND, CA 94612
Envirostor ID: 60001834
Area: PROJECT WIDE
Sub Area: Not reported
Site Type: VOLUNTARY CLEANUP
Status: CERTIFIED / OPERATION & MAINTENANCE
Agency: Not reported
Covenant Uploaded: Not reported
Deed Date(s): Not reported
File Name: Envirostor Land Use Restrictions

385
South
1/2-1
0.618 mi.
3262 ft.

LANEY COLLEGE
600 FALLON STREET
OAKLAND, CA 92626

Notify 65 **U000057248**
N/A

Relative:
Lower
Actual:
18 ft.

NOTIFY 65:
Name: LANEY COLLEGE
Address: 600 FALLON STREET
City,State,Zip: OAKLAND, CA 92626
Date Reported: Not reported
Staff Initials: Not reported
Board File Number: Not reported
Facility Type: Not reported
Discharge Date: Not reported
Issue Date: Not reported
Incident Description: Not reported
Global ID: Not reported
Status: Not reported

MAP FINDINGS

Map ID
Direction
Distance
Elevation

Site

Database(s)

EDR ID Number
EPA ID Number

386
NE
1/2-1
0.634 mi.
3348 ft.

SUSAN MENDELSON
431 LEE ST.
OAKLAND, CA 94610

HAZNET
Notify 65
HWTS

S100179333
N/A

Relative:
Higher
Actual:
41 ft.

HAZNET:
Name: SUSAN MENDELSON
Address: 431 LEE ST.
Address 2: Not reported
City,State,Zip: OAKLAND, CA 94610
Contact: SUSAN MENDELSON
Telephone: 9258764078
Mailing Name: Not reported
Mailing Address: 431 LEE ST.

Year: 2020
Gepaid: CAC003078456
TSD EPA ID: CAD028409019
CA Waste Code: 352 - Other organic solids
Disposal Method: H141 - Storage, Bulking, And/Or Transfer Off Site--No Treatment/Reovery (H010-H129) Or (H131-H135)
Tons: 0.04

Detail Two:
Year: 2020
EM Manifest ID: 9e85c98e-a61c-4ae0-a173-79da32ddf5d2
Shipment Date: 8/7/2020
Receipt Date: 8/14/2020
Manifest Number: 013457353JJK
Generator EPA ID: CAC003078456
Name: SUSAN MENDELSON
Address: 431 LEE ST.
Address 2: Not reported
City: OAKLAND
Zip: 94610
Telephone: 800-424-9300
Contact: SUSAN MENDELSON
Contact Telephone: 925-876-4078
Transporter 1 EPA ID: CAL000291177
Transporter 1 Emergency Number: Not reported
Transporter 2 EPA ID: CAR000183152
Transporter 2 Emergency Number: Not reported
TSD EPA ID: CAD028409019
TSD Name: CROSBY & OVERTON
TSD Address 1: W. 17TH STREET
TSD Address 2: Not reported
TSD City: LONG BEACH
TSD Zip: 90813-0000
TSD Telephone: Not reported

Federal:
Year: 2020
EM Manifest ID: 9e85c98e-a61c-4ae0-a173-79da32ddf5d2
Generator EPA ID: CAC003078456
Shipment Date: 2020-08-07
Manifest Number: 013457353JJK
Line Number: 1

Map ID
Direction
Distance
Elevation

MAP FINDINGS

Site

Database(s)

EDR ID Number
EPA ID Number

SUSAN MENDELSON (Continued)

S100179333

Method Code: H141
Quantity Tons: 0.04000
Quantity Waste: 80.000000
Quantity Unit: P
Number of Containers: 1
Type of Container: Metal drums, barrels, kegs
Quantity Type: Pounds
Federal Code: D008

State:

Year: 2020
EM Manifest ID: 9e85c98e-a61c-4ae0-a173-79da32ddf5d2
Generator EPA ID: CAC003078456
Shipment Date: 2020-08-07
Manifest Number: 013457353JJK
Line Number: 1
Method Code: H141
Quantity Tons: 0.04000
Quantity Waste: 80.000000
Quantity Unit: P
Number of Containers: 1
Type of Container: Metal drums, barrels, kegs
Quantity Type: Pounds
State Code: 352

NOTIFY 65:

Name: LAWLER APARTMENTS
Address: 431 LEE STREET
City,State,Zip: OAKLAND, CA 92626
Date Reported: Not reported
Staff Initials: Not reported
Board File Number: Not reported
Facility Type: Not reported
Discharge Date: Not reported
Issue Date: Not reported
Incident Description: Not reported
Global ID: Not reported
Status: Not reported

HWTS:

Name: SUSAN MENDELSON
Address: 431 LEE ST.
Address 2: Not reported
City,State,Zip: OAKLAND, CA 94610
EPA ID: CAC003078456
Inactive Date: 11/09/2020
Create Date: 08/10/2020
Last Act Date: Not reported
Mailing Name: Not reported
Mailing Address: 431 LEE ST.
Mailing Address 2: Not reported
Mailing City,State,Zip: OAKLAND, CA 94610
Owner Name: SUSAN MENDELSON
Owner Address: 431 LEE ST.
Owner Address 2: Not reported

Map ID
Direction
Distance
Elevation

MAP FINDINGS

Site

Database(s)

EDR ID Number
EPA ID Number

SUSAN MENDELSON (Continued)

S100179333

Owner City,State,Zip: OAKLAND, CA 94610
Contact Name: SUSAN MENDELSON
Contact Address: 431 LEE ST.
Contact Address 2: Not reported
City,State,Zip: OAKLAND, CA 94610
Facility Status: Inactive
Facility Type: TEMPORARY
Category: STATE
Latitude: 37.81035698
Longitude: -122.25701999

387
South
1/2-1
0.654 mi.
3452 ft.
Relative:
Lower
Actual:
16 ft.

LAKESIDE NON FERROUS METALS
412 MADISON ST
OAKLAND, CA 94607

ENVIROSTOR **S103472374**
LUST **N/A**
Alameda County CS
Cortese
HIST CORTESE
NPDES
WDS
CIWQS
CERS

ENVIROSTOR:
Name: LAKESIDE NON-FERROUS METALS CORP
Address: 412 MADISON STREET
City,State,Zip: OAKLAND, CA 94607
Facility ID: 01350115
Status: Inactive - Needs Evaluation
Status Date: 06/30/2003
Site Code: 201468
Site Type: Evaluation
Site Type Detailed: Evaluation
Acres: 0.69
NPL: NO
Regulatory Agencies: SMBRP, ALAMEDA COUNTY
Lead Agency: ALAMEDA COUNTY
Program Manager: Not reported
Supervisor: Karen Toth
Division Branch: Cleanup Berkeley
Assembly: 18
Senate: 09
Special Program: Not reported
Restricted Use: NO
Site Mgmt Req: NONE SPECIFIED
Funding: EPA Grant
Latitude: 37.79495
Longitude: -122.2679
APN: 001 016300100, 001 016300200, 001 016300800, 001 016300900, 001 016301000, 001 016301100
Past Use: RECYCLING - SCRAP METAL
Potential COC: Lead Nickel
Confirmed COC: NONE SPECIFIED
Potential Description: SOIL
Alias Name: 001 016300100
Alias Type: APN
Alias Name: 001 016300200
Alias Type: APN
Alias Name: 001 016300800
Alias Type: APN

Map ID
Direction
Distance
Elevation

MAP FINDINGS

Site

Database(s)

EDR ID Number
EPA ID Number

LAKESIDE NON FERROUS METALS (Continued)

S103472374

Alias Name: 001 016300900
Alias Type: APN
Alias Name: 001 016301000
Alias Type: APN
Alias Name: 001 016301100
Alias Type: APN
Alias Name: T0600102245
Alias Type: GeoTracker Global ID
Alias Name: CAD028797561
Alias Type: HWTS Identification Code
Alias Name: 201468
Alias Type: Project Code (Site Code)
Alias Name: 01350115
Alias Type: Envirostor ID Number

Completed Info:

Completed Area Name: PROJECT WIDE
Completed Sub Area Name: Not reported
Completed Document Type: Site Screening
Completed Date: 07/05/2000
Comments: Soil samples show elevated levels of metals.

Completed Area Name: PROJECT WIDE
Completed Sub Area Name: Not reported
Completed Document Type: Preliminary Endangerment Assessment Report
Completed Date: 06/30/2003
Comments: The PEA was approved by U.S. EPA. No further action is required under CERCLA. However, elevated levels of metals are present. Further action required by the State.

Completed Area Name: PROJECT WIDE
Completed Sub Area Name: Not reported
Completed Document Type: Site Screening
Completed Date: 06/01/1987
Comments: Completed Site Screening. The site is an active metal junk yard. PA recommended because soluble copper, zinc and lead were detected in soil at levels in excess of the CAM limits. Evidence of onsite contamination needs to be checked and verified. The site received several violation notices from DTSC and Alameda County Environmental Health Department.

Future Area Name: Not reported
Future Sub Area Name: Not reported
Future Document Type: Not reported
Future Due Date: Not reported
Schedule Area Name: Not reported
Schedule Sub Area Name: Not reported
Schedule Document Type: Not reported
Schedule Due Date: Not reported
Schedule Revised Date: Not reported

LUST:

Name: PORT OF OAKLAND / LAKESIDE NON-FERROUS METALS
Address: 412 MADISON
City,State,Zip: OAKLAND, CA 94607
Lead Agency: ALAMEDA COUNTY LOP
Case Type: LUST Cleanup Site

Map ID
Direction
Distance
Elevation

MAP FINDINGS

Site

Database(s)

EDR ID Number
EPA ID Number

LAKESIDE NON FERROUS METALS (Continued)

S103472374

Geo Track: http://geotracker.waterboards.ca.gov/profile_report.asp?global_id=T0600102245
Global Id: T0600102245
Latitude: 37.7947286
Longitude: -122.2682826
Status: Completed - Case Closed
Status Date: 10/13/2005
Case Worker: Not reported
RB Case Number: 01-2436
Local Agency: Not reported
File Location: DTSC
Local Case Number: RO0000244
Potential Media Affect: Other Groundwater (uses other than drinking water)
Potential Contaminants of Concern: Gasoline
Site History: Not reported

LUST:

Global Id: T0600102245
Contact Type: Regional Board Caseworker
Contact Name: Regional Water Board
Organization Name: SAN FRANCISCO BAY RWQCB (REGION 2)
Address: 1515 CLAY ST SUITE 1400
City: OAKLAND
Email: Not reported
Phone Number: Not reported

LUST:

Global Id: T0600102245
Action Type: Other
Date: 06/01/1993
Action: Leak Discovery

Global Id: T0600102245
Action Type: REMEDIATION
Date: 09/09/9999
Action: Not reported

Global Id: T0600102245
Action Type: Other
Date: 08/11/1993
Action: Leak Reported

LUST:

Global Id: T0600102245
Status: Open - Case Begin Date
Status Date: 05/12/1993

Global Id: T0600102245
Status: Open - Site Assessment
Status Date: 05/12/1993

Global Id: T0600102245
Status: Open - Site Assessment
Status Date: 11/21/1996

Global Id: T0600102245
Status: Completed - Case Closed
Status Date: 10/13/2005

Map ID
Direction
Distance
Elevation

MAP FINDINGS

Site

Database(s)

EDR ID Number
EPA ID Number

LAKESIDE NON FERROUS METALS (Continued)

S103472374

LUST REG 2:

Region: 2
Facility Id: 01-2436
Facility Status: Preliminary site assessment underway
Case Number: 2048
How Discovered: Tank Closure
Leak Cause: UNK
Leak Source: UNK
Date Leak Confirmed: 7/9/1996
Oversight Program: LUST
Prelim. Site Assessment Workplan Submitted: Not reported
Preliminary Site Assessment Began: 1/2/1965
Pollution Characterization Began: Not reported
Pollution Remediation Plan Submitted: Not reported
Date Remediation Action Underway: Not reported
Date Post Remedial Action Monitoring Began: Not reported

Alameda County CS:

Name: PORT OF OAKLAND / LAKESIDE NON-FERR
Address: 412 MADISON ST
City,State,Zip: OAKLAND, CA 94607
Status: Leak Confirmation
Record Id: RO0000244
PE: 5602
Facility Status: Leak Confirmation
Latitude: 37.794683496
Longitude: -122.26814185

Name: PORT OF OAKLAND / LAKESIDE NON-FERR
Address: 412 MADISON ST
City,State,Zip: OAKLAND, CA 94607
Status: 11
Record Id: RO0000244
PE: 5602
Facility Status: Not reported
Latitude: 37.794683496
Longitude: -122.26814185

Name: PORT OF OAKLAND / LAKESIDE NON-FERR
Address: 412 MADISON ST
City,State,Zip: OAKLAND, CA 94607
Status: Pollution Characterization
Record Id: RO0000244
PE: 5602
Facility Status: Pollution Characterization
Latitude: 37.794683496
Longitude: -122.26814185

CORTESE:

Name: PORT OF OAKLAND / LAKESIDE NON-FERROUS METALS
Address: 412 MADISON
City,State,Zip: OAKLAND, CA 94607
Region: CORTESE
Envirostor Id: Not reported
Global ID: T0600102245
Site/Facility Type: LUST CLEANUP SITE

Map ID
Direction
Distance
Elevation

MAP FINDINGS

Site

Database(s)

EDR ID Number
EPA ID Number

LAKESIDE NON FERROUS METALS (Continued)

S103472374

Cleanup Status: COMPLETED - CASE CLOSED
Status Date: Not reported
Site Code: Not reported
Latitude: Not reported
Longitude: Not reported
Owner: Not reported
Enf Type: Not reported
Swat R: Not reported
Flag: active
Order No: Not reported
Waste Discharge System No: Not reported
Effective Date: Not reported
Region 2: Not reported
WID Id: Not reported
Solid Waste Id No: Not reported
Waste Management Uit Name: Not reported
File Name: Active Open

HIST CORTESE:

edr_fname: LAKESIDE NON-FERROUS META
edr_fadd1: 412 MADISON
City,State,Zip: OAKLAND, CA 94607
Region: CORTESE
Facility County Code: 1
Reg By: CALSI
Reg Id: 013501

edr_fname: LAKESIDE NON-FERROUS META
edr_fadd1: 412 MADISON
City,State,Zip: OAKLAND, CA 94607
Region: CORTESE
Facility County Code: 1
Reg By: LTNKA
Reg Id: 01-2436

NPDES:

Name: LAKESIDE NON FERROUS METALS
Address: 412 MADISON ST
City,State,Zip: OAKLAND, CA 94607
Facility Status: Terminated
NPDES Number: CAS000001
Region: 2
Agency Number: 0
Regulatory Measure ID: 180932
Place ID: Not reported
Order Number: 97-03-DWQ
WDID: 2 011011285
Regulatory Measure Type: Enrollee
Program Type: Industrial
Adoption Date Of Regulatory Measure: Not reported
Effective Date Of Regulatory Measure: 11/28/1994
Termination Date Of Regulatory Measure: 04/13/2022
Expiration Date Of Regulatory Measure: Not reported
Discharge Address: 412 Madison St
Discharge Name: Lakeside Non Ferrous Metals
Discharge City: Oakland

Map ID
Direction
Distance
Elevation

MAP FINDINGS

Site

Database(s)

EDR ID Number
EPA ID Number

LAKESIDE NON FERROUS METALS (Continued)

S103472374

Discharge State: California
Discharge Zip: 94607
Status: Not reported
Status Date: Not reported
Operator Name: Not reported
Operator Address: Not reported
Operator City: Not reported
Operator State: Not reported
Operator Zip: Not reported

NPDES as of 03/2018:
NPDES Number: CAS000001
Status: Active
Agency Number: 0
Region: 2
Regulatory Measure ID: 180932
Order Number: 97-03-DWQ
Regulatory Measure Type: Enrollee
Place ID: Not reported
WDID: 2 01I011285
Program Type: Industrial
Adoption Date Of Regulatory Measure: Not reported
Effective Date Of Regulatory Measure: 11/28/1994
Expiration Date Of Regulatory Measure: Not reported
Termination Date Of Regulatory Measure: Not reported
Discharge Name: Lakeside Non Ferrous Metals
Discharge Address: 412 Madison St
Discharge City: Oakland
Discharge State: California
Discharge Zip: 94607
Received Date: Not reported
Processed Date: Not reported
Status: Not reported
Status Date: Not reported
Place Size: Not reported
Place Size Unit: Not reported
Contact: Not reported
Contact Title: Not reported
Contact Phone: Not reported
Contact Phone Ext: Not reported
Contact Email: Not reported
Operator Name: Not reported
Operator Address: Not reported
Operator City: Not reported
Operator State: Not reported
Operator Zip: Not reported
Operator Contact: Not reported
Operator Contact Title: Not reported
Operator Contact Phone: Not reported
Operator Contact Phone Ext: Not reported
Operator Contact Email: Not reported
Operator Type: Not reported
Developer: Not reported
Developer Address: Not reported
Developer City: Not reported
Developer State: Not reported
Developer Zip: Not reported
Developer Contact: Not reported

Map ID
Direction
Distance
Elevation

MAP FINDINGS

Site

Database(s)

EDR ID Number
EPA ID Number

LAKESIDE NON FERROUS METALS (Continued)

S103472374

Developer Contact Title:	Not reported
Constype Linear Utility Ind:	Not reported
Emergency Phone:	Not reported
Emergency Phone Ext:	Not reported
Constype Above Ground Ind:	Not reported
Constype Below Ground Ind:	Not reported
Constype Cable Line Ind:	Not reported
Constype Comm Line Ind:	Not reported
Constype Commercial Ind:	Not reported
Constype Electrical Line Ind:	Not reported
Constype Gas Line Ind:	Not reported
Constype Industrial Ind:	Not reported
Constype Other Description:	Not reported
Constype Other Ind:	Not reported
Constype Recons Ind:	Not reported
Constype Residential Ind:	Not reported
Constype Transport Ind:	Not reported
Constype Utility Description:	Not reported
Constype Utility Ind:	Not reported
Constype Water Sewer Ind:	Not reported
Dir Discharge Uswater Ind:	Not reported
Receiving Water Name:	Not reported
Certifier:	Not reported
Certifier Title:	Not reported
Certification Date:	Not reported
Primary Sic:	Not reported
Secondary Sic:	Not reported
Tertiary Sic:	Not reported
NPDES Number:	Not reported
Status:	Not reported
Agency Number:	Not reported
Region:	2
Regulatory Measure ID:	180932
Order Number:	Not reported
Regulatory Measure Type:	Industrial
Place ID:	Not reported
WDID:	2 011011285
Program Type:	Not reported
Adoption Date Of Regulatory Measure:	Not reported
Effective Date Of Regulatory Measure:	Not reported
Expiration Date Of Regulatory Measure:	Not reported
Termination Date Of Regulatory Measure:	Not reported
Discharge Name:	Not reported
Discharge Address:	Not reported
Discharge City:	Not reported
Discharge State:	Not reported
Discharge Zip:	Not reported
Received Date:	05/09/2008
Processed Date:	11/28/1994
Status:	Active
Status Date:	11/28/1994
Place Size:	.5
Place Size Unit:	Acres
Contact:	Lance Finkel
Contact Title:	President
Contact Phone:	510-444-5466

Map ID
Direction
Distance
Elevation

MAP FINDINGS

Site

Database(s)

EDR ID Number
EPA ID Number

LAKESIDE NON FERROUS METALS (Continued)

S103472374

Contact Phone Ext: Not reported
Contact Email: copperking@pacbell.net
Operator Name: Lakeside Non Ferrous Metals
Operator Address: 412 Madison St
Operator City: Oakland
Operator State: California
Operator Zip: 94607
Operator Contact: Lance Finkel
Operator Contact Title: President
Operator Contact Phone: 510-444-5466
Operator Contact Phone Ext: Not reported
Operator Contact Email: copperking@pacbell.net
Operator Type: Private Business
Developer: Not reported
Developer Address: Not reported
Developer City: Not reported
Developer State: California
Developer Zip: Not reported
Developer Contact: Not reported
Developer Contact Title: Not reported
Constype Linear Utility Ind: Not reported
Emergency Phone: 510-444-5466
Emergency Phone Ext: Not reported
Constype Above Ground Ind: Not reported
Constype Below Ground Ind: Not reported
Constype Cable Line Ind: Not reported
Constype Comm Line Ind: Not reported
Constype Commercial Ind: Not reported
Constype Electrical Line Ind: Not reported
Constype Gas Line Ind: Not reported
Constype Industrial Ind: Not reported
Constype Other Description: Not reported
Constype Other Ind: Not reported
Constype Recons Ind: Not reported
Constype Residential Ind: Not reported
Constype Transport Ind: Not reported
Constype Utility Description: Not reported
Constype Utility Ind: Not reported
Constype Water Sewer Ind: Not reported
Dir Discharge Uswater Ind: N
Receiving Water Name: Oakland Estuary
Certifier: Lance Finkel
Certifier Title: President
Certification Date: 15-APR-15
Primary Sic: 5093-Scrap and Waste Materials
Secondary Sic: Not reported
Tertiary Sic: Not reported

WDS:

Name: LAKESIDE NONFERROUS METALS
Address: 412 Madison St
City: OAKLAND
Facility ID: San Francisco Bay 01I011285
Facility Type: Industrial - Facility that treats and/or disposes of liquid or semisolid wastes from any servicing, producing, manufacturing or processing operation of whatever nature, including mining, gravel

Map ID
Direction
Distance
Elevation

MAP FINDINGS

Site

Database(s)

EDR ID Number
EPA ID Number

LAKESIDE NON FERROUS METALS (Continued)

S103472374

washing, geothermal operations, air conditioning, ship building and repairing, oil production, storage and disposal operations, water pumping.

Facility Status: Active - Any facility with a continuous or seasonal discharge that is under Waste Discharge Requirements.

NPDES Number: CAS000001 The 1st 2 characters designate the state. The remaining 7 are assigned by the Regional Board

Subregion: 2

Facility Telephone: 5104445466

Facility Contact: LESTER FINKEL

Agency Name: LAKESIDE NONFERROUS METALS

Agency Address: 412 Madison St

Agency City,St,Zip: Oakland 946074634

Agency Contact: LESTER FINKEL

Agency Telephone: 5104445466

Agency Type: Private

SIC Code: 0

SIC Code 2: Not reported

Primary Waste Type: Not reported

Primary Waste: Not reported

Waste Type2: Not reported

Waste2: Not reported

Primary Waste Type: Not reported

Secondary Waste: Not reported

Secondary Waste Type: Not reported

Design Flow: 0

Baseline Flow: 0

Reclamation: Not reported

POTW: Not reported

Treat To Water: Minor Threat to Water Quality. A violation of a regional board order should cause a relatively minor impairment of beneficial uses compared to a major or minor threat. Not: All nurds without a TTWQ will be considered a minor threat to water quality unless coded at a higher Level. A Zero (0) may be used to code those NURDS that are found to represent no threat to water quality.

Complexity: Category C - Facilities having no waste treatment systems, such as cooling water dischargers or those who must comply through best management practices, facilities with passive waste treatment and disposal systems, such as septic systems with subsurface disposal, or dischargers having waste storage systems with land disposal such as dairy waste ponds.

CIWQS:

Name: LAKESIDE NON FERROUS METALS

Address: 412 MADISON ST

City,State,Zip: OAKLAND, CA 94607

Agency: Lakeside Non Ferrous Metals

Agency Address: 412 Madison St, Oakland, CA 94607

Place/Project Type: Industrial - Scrap and Waste Materials

SIC/NAICS: 5093

Region: 2

Program: INDSTW

Regulatory Measure Status: Terminated

Regulatory Measure Type: Storm water industrial

Order Number: 2014-0057-DWQ

WDID: 2 011011285

NPDES Number: CAS000001

Map ID
Direction
Distance
Elevation

MAP FINDINGS

Site

Database(s)

EDR ID Number
EPA ID Number

LAKESIDE NON FERROUS METALS (Continued)

S103472374

Adoption Date: Not reported
Effective Date: 11/28/1994
Termination Date: 04/13/2022
Expiration/Review Date: Not reported
Design Flow: Not reported
Major/Minor: Not reported
Complexity: Not reported
TTWQ: Not reported
Enforcement Actions within 5 years: 0
Violations within 5 years: 0
Latitude: 37.79467
Longitude: -122.26831

CERS:

Name: LAKESIDE NON FERROUS METALS
Address: 412 MADISON ST
City,State,Zip: OAKLAND, CA 94607
Site ID: 535357
CERS ID: 236326
CERS Description: Industrial Facility Storm Water

Evaluation:

Eval General Type: Compliance Evaluation Inspection
Eval Date: 09-19-2018
Violations Found: No
Eval Type: Industrial Storm Water Compliance Evaluation
Eval Notes:

The facility recycles glass and nonferrous metal. The site is compact and crowded. A series of pipes and tanks collect, store and settle stormwater prior to discharge. Trench drains across driveways in uncovered areas collect and divert stormwater to the stormwater collection system. Lakeside used buckets to collect oil drips from the baler. The buckets are emptied into drums kept undercover. The waste oil is recycled.

Eval Division: Water Boards
Eval Program: INDSTW
Eval Source: SMARTS,

Affiliation:

Affiliation Type Desc: Owner/Operator
Entity Name: Lakeside Non Ferrous Metals
Entity Title: Operator
Affiliation Address: 412 Madison St
Affiliation City: Oakland
Affiliation State: CA
Affiliation Country: Not reported
Affiliation Zip: 94607
Affiliation Phone: ,

Name: PORT OF OAKLAND / LAKESIDE NON-FERROUS METALS
Address: 412 MADISON
City,State,Zip: OAKLAND, CA 94607
Site ID: 202236
CERS ID: T0600102245
CERS Description: Leaking Underground Storage Tank Cleanup Site

Affiliation:

Map ID
Direction
Distance
Elevation

MAP FINDINGS

Site

Database(s)

EDR ID Number
EPA ID Number

LAKESIDE NON FERROUS METALS (Continued)

S103472374

Affiliation Type Desc: Regional Board Caseworker
Entity Name: Regional Water Board - SAN FRANCISCO BAY RWQCB (REGION 2)
Entity Title: Not reported
Affiliation Address: 1515 CLAY ST SUITE 1400
Affiliation City: OAKLAND
Affiliation State: CA
Affiliation Country: Not reported
Affiliation Zip: Not reported
Affiliation Phone: ,

388
SSW
1/2-1
0.668 mi.
3529 ft.

P. E. O'HAIR & CO.
309 FOURTH STREET
OAKLAND, CA 92626

Notify 65 S100179449
N/A

Relative:
Lower
Actual:
21 ft.

NOTIFY 65:
Name: P. E. O'HAIR & CO.
Address: 309 FOURTH STREET
City,State,Zip: OAKLAND, CA 92626
Date Reported: Not reported
Staff Initials: Not reported
Board File Number: Not reported
Facility Type: Not reported
Discharge Date: Not reported
Issue Date: Not reported
Incident Description: Not reported
Global ID: Not reported
Status: Not reported

389
SE
1/2-1
0.684 mi.
3609 ft.

DEWEY DOWNTOWN SCHOOL
1102 2ND AVENUE
OAKLAND, CA 94606

ENVIROSTOR S118756498
SCH N/A

Relative:
Lower
Actual:
24 ft.

ENVIROSTOR:
Name: DEWEY DOWNTOWN SCHOOL
Address: 1102 2ND AVENUE
City,State,Zip: OAKLAND, CA 94606
Facility ID: 01820002
Status: No Action Required
Status Date: 05/16/2001
Site Code: 204075
Site Type: School Investigation
Site Type Detailed: School
Acres: 1
NPL: NO
Regulatory Agencies: DTSC
Lead Agency: DTSC
Program Manager: Not reported
Supervisor: Juan Koponen
Division Branch: Northern California Schools & Santa Susana
Assembly: 18
Senate: 09

Map ID
Direction
Distance
Elevation

MAP FINDINGS

Site

Database(s)

EDR ID Number
EPA ID Number

DEWEY DOWNTOWN SCHOOL (Continued)

S118756498

Special Program: Not reported
Restricted Use: NO
Site Mgmt Req: NONE SPECIFIED
Funding: School District
Latitude: 37.79730
Longitude: -122.2587
APN: NONE SPECIFIED
Past Use: * EDUCATIONAL SERVICES
Potential COC: Benzo[a]pyrene
Confirmed COC: NONE SPECIFIED
Potential Description: NMA
Alias Name: DEWEY DOWNTOWN SCHOOL
Alias Type: Alternate Name
Alias Name: OAKLAND USD-DEWEY DOWNTOWN 1105 2ND AVE
Alias Type: Alternate Name
Alias Name: 204075
Alias Type: Project Code (Site Code)
Alias Name: 01820002
Alias Type: Envirostor ID Number

Completed Info:

Completed Area Name: PROJECT WIDE
Completed Sub Area Name: Not reported
Completed Document Type: Phase 1
Completed Date: 05/16/2001
Comments: Not reported

Completed Area Name: PROJECT WIDE
Completed Sub Area Name: Not reported
Completed Document Type: Cost Recovery Closeout Memo
Completed Date: 05/16/2001
Comments: Not reported

Future Area Name: Not reported
Future Sub Area Name: Not reported
Future Document Type: Not reported
Future Due Date: Not reported
Schedule Area Name: Not reported
Schedule Sub Area Name: Not reported
Schedule Document Type: Not reported
Schedule Due Date: Not reported
Schedule Revised Date: Not reported

SCH:

Name: DEWEY DOWNTOWN SCHOOL
Address: 1102 2ND AVENUE
City,State,Zip: OAKLAND, CA 94606
Facility ID: 01820002
Site Type: School Investigation
Site Type Detail: School
Site Mgmt. Req.: NONE SPECIFIED
Acres: 1
National Priorities List: NO
Cleanup Oversight Agencies: DTSC
Lead Agency: DTSC
Lead Agency Description: * DTSC

Map ID
Direction
Distance
Elevation

MAP FINDINGS

Site

Database(s)

EDR ID Number
EPA ID Number

DEWEY DOWNTOWN SCHOOL (Continued)

S118756498

Project Manager: Not reported
Supervisor: Juan Koponen
Division Branch: Northern California Schools & Santa Susana
Site Code: 204075
Assembly: 18
Senate: 09
Special Program Status: Not reported
Status: No Action Required
Status Date: 05/16/2001
Restricted Use: NO
Funding: School District
Latitude: 37.79730
Longitude: -122.2587
APN: NONE SPECIFIED
Past Use: * EDUCATIONAL SERVICES
Potential COC: Benzo[a]pyrene
Confirmed COC: NONE SPECIFIED
Potential Description: NMA
Alias Name: DEWEY DOWNTOWN SCHOOL
Alias Type: Alternate Name
Alias Name: OAKLAND USD-DEWEY DOWNTOWN 1105 2ND AVE
Alias Type: Alternate Name
Alias Name: 204075
Alias Type: Project Code (Site Code)
Alias Name: 01820002
Alias Type: Envirostor ID Number

Completed Info:

Completed Area Name: PROJECT WIDE
Completed Sub Area Name: Not reported
Completed Document Type: Phase 1
Completed Date: 05/16/2001
Comments: Not reported

Completed Area Name: PROJECT WIDE
Completed Sub Area Name: Not reported
Completed Document Type: Cost Recovery Closeout Memo
Completed Date: 05/16/2001
Comments: Not reported

Future Area Name: Not reported
Future Sub Area Name: Not reported
Future Document Type: Not reported
Future Due Date: Not reported
Schedule Area Name: Not reported
Schedule Sub Area Name: Not reported
Schedule Document Type: Not reported
Schedule Due Date: Not reported
Schedule Revised Date: Not reported

MAP FINDINGS

Map ID
Direction
Distance
Elevation

Site

Database(s)

EDR ID Number
EPA ID Number

390
SE
1/2-1
0.770 mi.
4065 ft.

LA ESCUELITA EDUCATION CENTER
314 EAST 10TH STREET
OAKLAND, CA 94606

ENVIROSTOR **S109548309**
SCH **N/A**
DEED

Relative:
Lower
Actual:
25 ft.

ENVIROSTOR:
Name: LA ESCUELITA EDUCATION CENTER
Address: 314 EAST 10TH STREET
City,State,Zip: OAKLAND, CA 94606
Facility ID: 60001108
Status: Certified / Operation & Maintenance
Status Date: 06/15/2015
Site Code: 204233
Site Type: School Cleanup
Site Type Detailed: School
Acres: 5.5
NPL: NO
Regulatory Agencies: SMBRP
Lead Agency: SMBRP
Program Manager: Jose Luevano
Supervisor: Jose Salcedo
Division Branch: Cleanup Legacy Landfills
Assembly: 18
Senate: 09
Special Program: Not reported
Restricted Use: YES
Site Mgmt Req: NONE SPECIFIED
Funding: School District
Latitude: 37.79520
Longitude: -122.2574
APN: 019 002300101, 019 002400101, 019 002901406, 019 002901407, 19-0023-001-01, 19-0024-001-01, 19-0029-014-06, 19-0029-014-07
Past Use: ABOVE GROUND STORAGE TANKS, ENGINE TESTING/REPAIR, FUEL - VEHICLE STORAGE/ REFUELING, INCINERATOR - OTHER, MACHINE SHOP, OFFICE BUILDING, RESIDENTIAL AREA, SCHOOL - COLLEGE, SCHOOL - OTHER, UNDERGROUND STORAGE TANKS, UNKNOWN, VEHICLE MAINTENANCE
Potential COC: Under Investigation Arsenic Chlordane DDD DDE DDT Lead Methyl tertbutyl ether (MTBE Polychlorinated biphenyls (PCBs Polynuclear aromatic hydrocarbons (PAHs Toxaphene TPH-diesel TPH-gas TPH-MOTOR OIL Not reported
Confirmed COC: Arsenic Chlordane Lead 30016-NO 30006-NO 30007-NO 30008-NO Polynuclear aromatic hydrocarbons (PAHs TPH-diesel 30025-NO TPH-MOTOR OIL Polychlorinated biphenyls (PCBs 30023-NO Under Investigation
Potential Description: IA, OTH, SOIL, SV
Alias Name: Auto Shop/Centro Infantil Annex
Alias Type: Alternate Name
Alias Name: California Jute Mill Company
Alias Type: Alternate Name
Alias Name: Central Trade School
Alias Type: Alternate Name
Alias Name: Downtown Education Complex Northwestern Area
Alias Type: Alternate Name
Alias Name: Downtown Education Complex Southeastern Area
Alias Type: Alternate Name
Alias Name: Downtown Educational Complex
Alias Type: Alternate Name
Alias Name: Information & Technology
Alias Type: Alternate Name

Map ID
Direction
Distance
Elevation

MAP FINDINGS

Site

Database(s)

EDR ID Number
EPA ID Number

LA ESCUELITA EDUCATION CENTER (Continued)

S109548309

Alias Name:	Instructional Services
Alias Type:	Alternate Name
Alias Name:	KDOL
Alias Type:	Alternate Name
Alias Name:	La Escuelita Education Center
Alias Type:	Alternate Name
Alias Name:	La Escuelita Elementary School
Alias Type:	Alternate Name
Alias Name:	Laney College Peralta Junior College District
Alias Type:	Alternate Name
Alias Name:	Laney Trade & Technical Institute
Alias Type:	Alternate Name
Alias Name:	MetWest High School
Alias Type:	Alternate Name
Alias Name:	Metwest High School
Alias Type:	Alternate Name
Alias Name:	New Teacher Support and Development
Alias Type:	Alternate Name
Alias Name:	Oakland City College Laney Campus
Alias Type:	Alternate Name
Alias Name:	Oakland City College Laney Trade & Technical Division
Alias Type:	Alternate Name
Alias Name:	Oakland Junior College Laney Trade & Technical Division
Alias Type:	Alternate Name
Alias Name:	Research & Assessment
Alias Type:	Alternate Name
Alias Name:	School to Career Adult Education
Alias Type:	Alternate Name
Alias Name:	Temporary Alternative Placement Center
Alias Type:	Alternate Name
Alias Name:	United Nation Child Development Center and MetWest High School
Alias Type:	Alternate Name
Alias Name:	Willie D. Harper Building
Alias Type:	Alternate Name
Alias Name:	Yuk Yau Annex Child Development Center
Alias Type:	Alternate Name
Alias Name:	019 002300101
Alias Type:	APN
Alias Name:	019 002400101
Alias Type:	APN
Alias Name:	019 002901406
Alias Type:	APN
Alias Name:	019 002901407
Alias Type:	APN
Alias Name:	19-0023-001-01
Alias Type:	APN
Alias Name:	19-0024-001-01
Alias Type:	APN
Alias Name:	19-0029-014-06
Alias Type:	APN
Alias Name:	19-0029-014-07
Alias Type:	APN
Alias Name:	T06019710391
Alias Type:	GeoTracker Global ID
Alias Name:	204233
Alias Type:	Project Code (Site Code)
Alias Name:	60001108

Map ID
Direction
Distance
Elevation

MAP FINDINGS

Site

Database(s)

EDR ID Number
EPA ID Number

LA ESCUELITA EDUCATION CENTER (Continued)

S109548309

Alias Type: Envirostor ID Number

Completed Info:

Completed Area Name: PROJECT WIDE
Completed Sub Area Name: Not reported
Completed Document Type: Fieldwork
Completed Date: 08/06/2009
Comments: DTSC provided PEA fieldwork oversight.

Completed Area Name: PROJECT WIDE
Completed Sub Area Name: Not reported
Completed Document Type: Fact Sheets
Completed Date: 05/05/2010
Comments: Not reported

Completed Area Name: Phase I OU
Completed Sub Area Name: Not reported
Completed Document Type: Public Notice
Completed Date: 05/05/2010
Comments: Draft RAW Phase I published. Draft RAW Phase I public review period will run from May 3, 2010 through June 2, 2010.

Completed Area Name: Phase II OU
Completed Sub Area Name: Not reported
Completed Document Type: Removal Action Workplan
Completed Date: 04/11/2012
Comments: Based on DTSC's review and no comments received during the 30-day public review and comment period, the Phase II RAW has been approved.

Completed Area Name: Phase II OU
Completed Sub Area Name: Stage I
Completed Document Type: Supplemental Site Investigation Tech Memo
Completed Date: 08/18/2011
Comments: DTSC approved the SSI workplan for collection of additional soil gas data in the Phase II Southeastern Area of the site.

Completed Area Name: PROJECT WIDE
Completed Sub Area Name: Not reported
Completed Document Type: 4.15 Request
Completed Date: 08/16/2011
Comments: DTSC approved the 4.15 request.

Completed Area Name: Phase I OU
Completed Sub Area Name: Not reported
Completed Document Type: Removal Action Completion Report
Completed Date: 07/19/2011
Comments: DTSC approved the RACR for Phase 1

Completed Area Name: Phase II OU
Completed Sub Area Name: Stage I
Completed Document Type: Fact Sheets
Completed Date: 03/01/2012
Comments: Received notice from PPS (VLopez) that all translations (Spanish and Chinese) have been completed.

Completed Area Name: Phase II OU
Completed Sub Area Name: Not reported
Completed Document Type: Fieldwork

Map ID
Direction
Distance
Elevation

MAP FINDINGS

Site

Database(s)

EDR ID Number
EPA ID Number

LA ESCUELITA EDUCATION CENTER (Continued)

S109548309

Completed Date: 08/25/2011
Comments: Additional round of soil gas sampling implemented in Phase II southeast area of site. Results of this sampling event to be reported in the Phase II RAW.

Completed Area Name: Phase II OU
Completed Sub Area Name: Stage I
Completed Document Type: Public Notice
Completed Date: 02/29/2012
Comments: PNs (English, Spanish and Chinese) have been completed. Publication of the English version is expected to be published by March 5, 2012. Publication of the Spanish and Chinese versions may be delayed pending DTSC contact for publication services in the Oakland area. The 30-day Public Review and Comment period will run from March 5, 2012 through April 4, 2012.

Completed Area Name: Phase II OU
Completed Sub Area Name: Not reported
Completed Document Type: Public Participation Plan / Community Relations Plan
Completed Date: 02/09/2012
Comments: Community Survey Questionnaire were sent out to mailing list.

Completed Area Name: Phase I OU
Completed Sub Area Name: Not reported
Completed Document Type: Fieldwork
Completed Date: 05/10/2011
Comments: Not reported

Completed Area Name: Phase II OU
Completed Sub Area Name: Stage I
Completed Document Type: Operation and Maintenance Report
Completed Date: 10/07/2016
Comments: On Oct 7, 2016, DTSC conditionally approved the 1st Semi-Annual O&M Monitoring Report.

Completed Area Name: Phase I OU
Completed Sub Area Name: Not reported
Completed Document Type: Certification
Completed Date: 07/29/2011
Comments: Site certification was issued for the Phase I area (Northwest Area) of the site.

Completed Area Name: PROJECT WIDE
Completed Sub Area Name: Not reported
Completed Document Type: Environmental Oversight Agreement
Completed Date: 06/02/2009
Comments: DTSC approved the Fully Executed Environmental Oversight Agreement with the corrections requested by the Oakland Unified District

Completed Area Name: PROJECT WIDE
Completed Sub Area Name: Not reported
Completed Document Type: School Cleanup Agreement
Completed Date: 02/16/2010
Comments: DTSC entered into a SCA with the School District to develop, and implement a Removal Action Workplan, and other activities, under the oversight of DTSC.

Map ID
Direction
Distance
Elevation

MAP FINDINGS

Site

Database(s)

EDR ID Number
EPA ID Number

LA ESCUELITA EDUCATION CENTER (Continued)

S109548309

Completed Area Name: PROJECT WIDE
Completed Sub Area Name: Not reported
Completed Document Type: CEQA - Notice of Exemption
Completed Date: 06/25/2010
Comments: Not reported

Completed Area Name: PROJECT WIDE
Completed Sub Area Name: Not reported
Completed Document Type: Environmental Oversight Agreement Application
Completed Date: 06/29/2009
Comments: Not reported

Completed Area Name: PROJECT WIDE
Completed Sub Area Name: Not reported
Completed Document Type: Supplemental Site Investigation Workplan
Completed Date: 12/03/2009
Comments: DTSC approved the SSI workplan.

Completed Area Name: PROJECT WIDE
Completed Sub Area Name: Not reported
Completed Document Type: Preliminary Endangerment Assessment Workplan
Completed Date: 08/03/2009
Comments: DTSC conditionally approved the revised PEA workplan. Condition was that gw sample AOC9-B-2 in TPH and VOC analysis.

Completed Area Name: PROJECT WIDE
Completed Sub Area Name: Not reported
Completed Document Type: Fieldwork
Completed Date: 11/25/2009
Comments: SSI Field work implemented from Nov 25 through Nov 29, 2009.

Completed Area Name: PROJECT WIDE
Completed Sub Area Name: Not reported
Completed Document Type: Public Notice
Completed Date: 02/01/2010
Comments: PEA public review and comment period ran from December 23, 2009 through February 1, 2010. The Public Hearing was held on January 27, 2010. Based on notice from district, no comments were received from the public during the public review period or at the public hearing. Notice of compliance was provided in the final PEA.

Completed Area Name: PROJECT WIDE
Completed Sub Area Name: Not reported
Completed Document Type: Preliminary Endangerment Assessment Tech Memo
Completed Date: 11/17/2009
Comments: DTSC approved the PEA Technical Memo - Indoor Air Monitoring. Results of the PEA Technical Memo - Indoor Air Monitoring will be reported in the Site PEA investigation report.

Completed Area Name: PROJECT WIDE
Completed Sub Area Name: Not reported
Completed Document Type: Fieldwork
Completed Date: 11/23/2009
Comments: Eight hour indoor air monitoring completed.

Completed Area Name: PROJECT WIDE
Completed Sub Area Name: Not reported

Map ID
Direction
Distance
Elevation

MAP FINDINGS

Site

Database(s)

EDR ID Number
EPA ID Number

LA ESCUELITA EDUCATION CENTER (Continued)

S109548309

Completed Document Type: Supplemental Site Investigation Tech Memo
Completed Date: 12/30/2009
Comments: DTSC approved the SSI Technical Memorandum

Completed Area Name: PROJECT WIDE
Completed Sub Area Name: Not reported
Completed Document Type: Preliminary Endangerment Assessment Report
Completed Date: 02/10/2010
Comments: DTSC approved the PEA with a further action determination

Completed Area Name: Phase I OU
Completed Sub Area Name: Not reported
Completed Document Type: Supplemental Site Investigation Report
Completed Date: 04/22/2010
Comments: DTSC approved the SSI report and concurred with the recommendation that a release has occurred and that the response action will be completed in two phases.

Completed Area Name: PROJECT WIDE
Completed Sub Area Name: Not reported
Completed Document Type: Public Notice
Completed Date: 11/17/2009
Comments: Final Indoor Air Sampling Notice.

Completed Area Name: PROJECT WIDE
Completed Sub Area Name: Not reported
Completed Document Type: Supplemental Site Investigation Report
Completed Date: 01/25/2011
Comments: DTSC approved the SSI-II report for the Phase II area of the site.

Completed Area Name: PROJECT WIDE
Completed Sub Area Name: Not reported
Completed Document Type: Removal Action Workplan
Completed Date: 06/28/2010
Comments: DTSC approved for implementation the RAW for the Phase I area.

Completed Area Name: PROJECT WIDE
Completed Sub Area Name: Not reported
Completed Document Type: Other Report
Completed Date: 09/08/2010
Comments: Received additional TEM analytical results for NOA. Additional samples results show non-detect (0.01%) NOA fibers. Fill material from the proposed Doyle Drive borrow source area between Doyle Drive and the Golden Gate Bridge in San Francisco is suitable for fill material. Additionally, DTSC was informed that a second proposed borrow source area, from a quarry in Brisbane, may be used. Additional information and analytical data to be submitted for proposed A/B source area in Brisbane.

Completed Area Name: PROJECT WIDE
Completed Sub Area Name: Not reported
Completed Document Type: Fieldwork
Completed Date: 07/10/2010
Comments: SSI fieldwork for Phase II area was completed on July 10 and 11, 2010 (Sat. and Sun).

Completed Area Name: PROJECT WIDE

Map ID
Direction
Distance
Elevation

MAP FINDINGS

Site

Database(s)

EDR ID Number
EPA ID Number

LA ESCUELITA EDUCATION CENTER (Continued)

S109548309

Completed Sub Area Name: Not reported
Completed Document Type: Fieldwork
Completed Date: 07/19/2010
Comments: DTSC provided field oversight of Phase I RAW excavation activities.

Completed Area Name: PROJECT WIDE
Completed Sub Area Name: Not reported
Completed Document Type: Community Profile
Completed Date: 05/13/2010
Comments: DTSC finalized the Community Profile Report (CPR). A copy of the CPR is to be placed in the information repositories along with Draft RAW, Draft NOE, Site Fact Sheet, and other related documents.

Completed Area Name: Phase II OU
Completed Sub Area Name: Stage I
Completed Document Type: Monitoring Report
Completed Date: 05/18/2015
Comments: On May 18, 2015, DTSC issued conditional approval of the First Quarter 2015 Monitoring Report.

Completed Area Name: Phase II OU
Completed Sub Area Name: Stage I
Completed Document Type: Operation and Maintenance Report
Completed Date: 10/30/2017
Comments: On Oct 30, 2017, DTSC issued conditional approval of the 1st Semi-Annual 2017 SV Monitoring Report.

Completed Area Name: Phase II OU
Completed Sub Area Name: Stage II
Completed Document Type: Operation and Maintenance Report
Completed Date: 06/14/2017
Comments: On Jun 14, 2017, DTSC issues conditional approval of the 2nd Semi-Annual Soil Vapor Monitoring Report.

Completed Area Name: Phase II OU
Completed Sub Area Name: Stage I
Completed Document Type: Operation and Maintenance Report
Completed Date: 12/05/2018
Comments: On Dec 5, 2018, DTSC approved the 2nd 2017 Semi-Annual Soil Vapor Monitoring Report.

Completed Area Name: Phase II OU
Completed Sub Area Name: Stage I
Completed Document Type: Monitoring Report
Completed Date: 03/03/2016
Comments: On Mar 3, 2016, DTSC approved the 3Q-2015 SV Monitoring Report. Response to DTSC comments were addressed in the 4Q-2015 SV Monitoring Report.

Completed Area Name: Phase II OU
Completed Sub Area Name: Stage I
Completed Document Type: Monitoring Report
Completed Date: 03/03/2016
Comments: On Mar 3, 2016, DTSC approved the 3Q- (approval) and 4Q-2015 (conditional approval) SV Monitoring Report.

Completed Area Name: PROJECT WIDE

Map ID
Direction
Distance
Elevation

MAP FINDINGS

Site

Database(s)

EDR ID Number
EPA ID Number

LA ESCUELITA EDUCATION CENTER (Continued)

S109548309

Completed Sub Area Name: Not reported
Completed Document Type: Other Report
Completed Date: 05/26/2009
Comments: DTSC received two copies and an e-copy of the Phase I ESA, provided as background information for the project.

Completed Area Name: Phase II OU
Completed Sub Area Name: Not reported
Completed Document Type: Supplemental Site Investigation Tech Memo
Completed Date: 05/04/2010
Comments: DTSC approved the SSI Workplan for the Phase II area

Completed Area Name: Phase II OU
Completed Sub Area Name: Stage I
Completed Document Type: Monitoring Report
Completed Date: 04/01/2014
Comments: DTSC approved first quarter vapor monitoring report.

Completed Area Name: Phase II OU
Completed Sub Area Name: Stage I
Completed Document Type: Monitoring Report
Completed Date: 02/24/2015
Comments: On Feb 24, 2015, DTSC approved the Fourth Quarter Monitoring Report.

Completed Area Name: PROJECT WIDE
Completed Sub Area Name: Not reported
Completed Document Type: Public Notice
Completed Date: 05/31/2019
Comments: On May 31, 2019, the 5-Year Review notice was published in the Oakland Tribune.

Completed Area Name: Phase II OU
Completed Sub Area Name: Stage I
Completed Document Type: Monitoring Report
Completed Date: 12/30/2014
Comments: DTSC issued conditional approval of the Third Quarter Monitoring Report.

Completed Area Name: Phase II OU
Completed Sub Area Name: Stage I
Completed Document Type: Other Report
Completed Date: 08/25/2015
Comments: On Aug 25, 2015, DTSC approved the One-Year Review Report.

Completed Area Name: PROJECT WIDE
Completed Sub Area Name: Not reported
Completed Document Type: Correspondence
Completed Date: 12/07/2016
Comments: ON Dec 7, 2016, DTSC issued the Cost Estimation Worksheet of planned costs associated with the project for the 2016/17 fiscal year.

Completed Area Name: PROJECT WIDE
Completed Sub Area Name: Not reported
Completed Document Type: Annual Oversight Cost Estimate
Completed Date: 09/03/2021
Comments: On Aug 31, 2021, DTSC issued Annual Cost Estimate for planned activities during fiscal year 2021-22.

Map ID
Direction
Distance
Elevation

MAP FINDINGS

Site

Database(s)

EDR ID Number
EPA ID Number

LA ESCUELITA EDUCATION CENTER (Continued)

S109548309

Completed Area Name: PROJECT WIDE
Completed Sub Area Name: Not reported
Completed Document Type: Certification
Completed Date: 04/26/2017
Comments: On Apr 26, 2017, DTSC completed certification package for the Phase II area of the site.

Completed Area Name: PROJECT WIDE
Completed Sub Area Name: Not reported
Completed Document Type: Annual Oversight Cost Estimate
Completed Date: 07/12/2019
Comments: On Jul 12, 2019, DTSC issued the 2019/20 Annual Cost Estimate.

Completed Area Name: PROJECT WIDE
Completed Sub Area Name: Not reported
Completed Document Type: Annual Oversight Cost Estimate
Completed Date: 08/19/2020
Comments: On Aug 19, 2020, DTSC issued the annual oversight cost estimate for FY2020/2021.

Completed Area Name: PROJECT WIDE
Completed Sub Area Name: Not reported
Completed Document Type: Correspondence
Completed Date: 12/29/2017
Comments: 2018 cost estimate finalized and sent out.

Completed Area Name: PROJECT WIDE
Completed Sub Area Name: Not reported
Completed Document Type: Annual Oversight Cost Estimate
Completed Date: 01/24/2019
Comments: 2018-2019 Annual Oversight Cost estimate provided to district as an attachment to an email regarding invoice issues.

Completed Area Name: Phase II OU
Completed Sub Area Name: Stage I
Completed Document Type: Monitoring Report
Completed Date: 09/10/2015
Comments: On Sep 10, 2015, DTSC conditionally approved the 2nd Quarter 2015 Monitoring Report.

Completed Area Name: Phase II OU
Completed Sub Area Name: Stage I
Completed Document Type: Other Report
Completed Date: 10/24/2013
Comments: DTSC approved the RAW Tech Memo.

Completed Area Name: Phase II OU
Completed Sub Area Name: Stage I
Completed Document Type: Removal Action Completion Report
Completed Date: 01/16/2014
Comments: DTSC approved RACR, site certification pending O&M agreement and Plan, and final site inspection.

Completed Area Name: Phase II OU
Completed Sub Area Name: Stage I
Completed Document Type: Other Report
Completed Date: 02/05/2013

Map ID
Direction
Distance
Elevation

MAP FINDINGS

Site

Database(s)

EDR ID Number
EPA ID Number

LA ESCUELITA EDUCATION CENTER (Continued)

S109548309

Comments: Informed district's environmental consultant that no additional proposed fill material sources would be submitted.

Completed Area Name: Phase II OU
Completed Sub Area Name: Stage I
Completed Document Type: Monitoring Report
Completed Date: 11/25/2014
Comments: Not reported

Completed Area Name: Phase II OU
Completed Sub Area Name: Stage I
Completed Document Type: Operation and Maintenance Plan
Completed Date: 05/13/2015
Comments: DTSC approved the O&M Plan.

Completed Area Name: Phase II OU
Completed Sub Area Name: Stage II
Completed Document Type: Work Notice
Completed Date: 05/12/2014
Comments: DTSC finalized and mailed out Fact Sheet for Phase II, Stage II of RAW II. Fact Sheet translated into English, Spanish and Mandarin.

Completed Area Name: Phase II OU
Completed Sub Area Name: Stage I
Completed Document Type: Well Installation Workplan
Completed Date: 04/02/2014
Comments: DTSC issued conditional approval of the Tech Memo for soil vapor well installations upon acceptance conditions and submittal of final Tech Memo.

Completed Area Name: Phase II OU
Completed Sub Area Name: Not reported
Completed Document Type: Operation & Maintenance Order/Agreement
Completed Date: 05/01/2014
Comments: O&M Agreement Fully Executed.

Completed Area Name: PROJECT WIDE
Completed Sub Area Name: Not reported
Completed Document Type: Amendment - Order/Agreement
Completed Date: 11/17/2014
Comments: Not reported

Completed Area Name: PROJECT WIDE
Completed Sub Area Name: Not reported
Completed Document Type: Land Use Restriction - Site Inspection/Visit
Completed Date: 06/06/2019
Comments: On Jun 6, 2019, the %-Year Review and inspection was completed by DTSC, Al Anderson (OUSD) and Forrest McFarland (Ninyo and Moore).

Completed Area Name: Phase II OU
Completed Sub Area Name: Not reported
Completed Document Type: Land Use Restriction
Completed Date: 07/22/2017
Comments: Not reported

Completed Area Name: PROJECT WIDE
Completed Sub Area Name: Not reported

Map ID
Direction
Distance
Elevation

MAP FINDINGS

Site

Database(s)

EDR ID Number
EPA ID Number

LA ESCUELITA EDUCATION CENTER (Continued)

S109548309

Completed Document Type: Annual Oversight Cost Estimate
Completed Date: 12/22/2015
Comments: On Dec 22, 2015, DTSC issued 2015/2016 Annual Cost Estimate for the Oakland USD, La Escuelita Center(204233) project.

Completed Area Name: Phase II OU
Completed Sub Area Name: Stage I
Completed Document Type: Monitoring Plan
Completed Date: 02/06/2014
Comments: PM issued conditional approval letter.

Completed Area Name: Phase II OU
Completed Sub Area Name: Not reported
Completed Document Type: Removal Action Completion Report
Completed Date: 06/05/2015
Comments: On Jun 5, 2015, DTSC approved the Phase II Stage II Removal Action Completion Report and approved the site for occupancy.

Completed Area Name: Phase II OU
Completed Sub Area Name: Stage I
Completed Document Type: Fieldwork
Completed Date: 01/03/2013
Comments: Not reported

Completed Area Name: Phase II OU
Completed Sub Area Name: Stage II
Completed Document Type: Fieldwork
Completed Date: 06/19/2014
Comments: RAW II, Phase II fieldwork implemented.

Completed Area Name: Phase II OU
Completed Sub Area Name: Stage I
Completed Document Type: Work Notice
Completed Date: 10/03/2012
Comments: DTSC finalized English, Spanish and Chinese versions of the Stage I Fieldwork Notice. District is to hand deliver notices to students, faculty and staff at the site. DTSC is scheduled to mail out to the distribution lists by Oct. 5, 2012

Completed Area Name: Phase II OU
Completed Sub Area Name: Stage I
Completed Document Type: Supplemental Site Investigation Tech Memo
Completed Date: 02/13/2013
Comments: DTSC issued conditional approval of Tech Memo regarding actions to be taken if impacts beyond 4th Street sidewalk are found.

Completed Area Name: Phase II OU
Completed Sub Area Name: Not reported
Completed Document Type: Operation and Maintenance Report
Completed Date: 04/30/2020
Comments: On Apr 30, 2020, DTSC approved the 1st 2018 Semi-Annual Monitoring Report.

Completed Area Name: Phase II OU
Completed Sub Area Name: Stage I
Completed Document Type: Operation and Maintenance Report
Completed Date: 04/12/2021

Map ID
Direction
Distance
Elevation

MAP FINDINGS

Site

Database(s)

EDR ID Number
EPA ID Number

LA ESCUELITA EDUCATION CENTER (Continued)

S109548309

Comments: on Apr 12, 2021, DTSC approved the 2nd2018/1st2019/2nd2019 Semi-Annual Monitoring Report.

Completed Area Name: PROJECT WIDE
Completed Sub Area Name: Not reported
Completed Document Type: Correspondence
Completed Date: 06/07/2011
Comments: Not reported

Completed Area Name: PROJECT WIDE
Completed Sub Area Name: Not reported
Completed Document Type: Correspondence
Completed Date: 06/16/2010
Comments: DTSC responded to comments on the Draft Removal Action Workplan

Completed Area Name: PROJECT WIDE
Completed Sub Area Name: Not reported
Completed Document Type: Letter - Demand
Completed Date: 03/22/2012
Comments: 1st Collection Letter for Inv. 10SM0895 and 11SM0366.

Completed Area Name: PROJECT WIDE
Completed Sub Area Name: Not reported
Completed Document Type: Letter - Demand
Completed Date: 05/21/2012
Comments: 2nd Collection Letter for Inv. 10SM0895 and 11SM0366.

Future Area Name: Not reported
Future Sub Area Name: Not reported
Future Document Type: Not reported
Future Due Date: Not reported
Schedule Area Name: Not reported
Schedule Sub Area Name: Not reported
Schedule Document Type: Not reported
Schedule Due Date: Not reported
Schedule Revised Date: Not reported

SCH:

Name: LA ESCUELITA EDUCATION CENTER
Address: 314 EAST 10TH STREET
City,State,Zip: OAKLAND, CA 94606
Facility ID: 60001108
Site Type: School Cleanup
Site Type Detail: School
Site Mgmt. Req.: NONE SPECIFIED
Acres: 5.5
National Priorities List: NO
Cleanup Oversight Agencies: SMBRP
Lead Agency: SMBRP
Lead Agency Description: DTSC - Site Cleanup Program
Project Manager: Jose Luevano
Supervisor: Jose Salcedo
Division Branch: Cleanup Legacy Landfills
Site Code: 204233
Assembly: 18
Senate: 09

Map ID
Direction
Distance
Elevation

MAP FINDINGS

Site

Database(s)

EDR ID Number
EPA ID Number

LA ESCUELITA EDUCATION CENTER (Continued)

S109548309

Special Program Status: Not reported
Status: Certified / Operation & Maintenance
Status Date: 06/15/2015
Restricted Use: YES
Funding: School District
Latitude: 37.79520
Longitude: -122.2574
APN: 019 002300101, 019 002400101, 019 002901406, 019 002901407, 19-0023-001-01, 19-0024-001-01, 19-0029-014-06, 19-0029-014-07
Past Use: ABOVE GROUND STORAGE TANKS, ENGINE TESTING/REPAIR, FUEL - VEHICLE STORAGE/ REFUELING, INCINERATOR - OTHER, MACHINE SHOP, OFFICE BUILDING, RESIDENTIAL AREA, SCHOOL - COLLEGE, SCHOOL - OTHER, UNDERGROUND STORAGE TANKS, UNKNOWN, VEHICLE MAINTENANCE
Potential COC: Under Investigation, Arsenic, Chlordane, DDD, DDE, DDT, Lead, Methyl tertbutyl ether (MTBE), Polychlorinated biphenyls (PCBs, Polynuclear aromatic hydrocarbons (PAHs, Toxaphene, TPH-diesel, TPH-gas, TPH-MOTOR OIL
Confirmed COC: Arsenic, Chlordane, Lead, 30016-NO, 30006-NO, 30007-NO, 30008-NO, Polynuclear aromatic hydrocarbons (PAHs, TPH-diesel, 30025-NO, TPH-MOTOR OIL, Polychlorinated biphenyls (PCBs, 30023-NO, Under Investigation
Potential Description: IA, OTH, SOIL, SV
Alias Name: Auto Shop/Centro Infantil Annex
Alias Type: Alternate Name
Alias Name: California Jute Mill Company
Alias Type: Alternate Name
Alias Name: Central Trade School
Alias Type: Alternate Name
Alias Name: Downtown Education Complex Northwestern Area
Alias Type: Alternate Name
Alias Name: Downtown Education Complex Southeastern Area
Alias Type: Alternate Name
Alias Name: Downtown Educational Complex
Alias Type: Alternate Name
Alias Name: Information & Technology
Alias Type: Alternate Name
Alias Name: Instructional Services
Alias Type: Alternate Name
Alias Name: KDOL
Alias Type: Alternate Name
Alias Name: La Escuelita Education Center
Alias Type: Alternate Name
Alias Name: La Escuelita Elementary School
Alias Type: Alternate Name
Alias Name: Laney College Peralta Junior College District
Alias Type: Alternate Name
Alias Name: Laney Trade & Technical Institute
Alias Type: Alternate Name
Alias Name: MetWest High School
Alias Type: Alternate Name
Alias Name: Metwest High School
Alias Type: Alternate Name
Alias Name: New Teacher Support and Development
Alias Type: Alternate Name
Alias Name: Oakland City College Laney Campus
Alias Type: Alternate Name
Alias Name: Oakland City College Laney Trade & Technical Division

Map ID
Direction
Distance
Elevation

MAP FINDINGS

Site

Database(s)

EDR ID Number
EPA ID Number

LA ESCUELITA EDUCATION CENTER (Continued)

S109548309

Alias Type: Alternate Name
Alias Name: Oakland Junior College Laney Trade & Technical Division
Alias Type: Alternate Name
Alias Name: Research & Assessment
Alias Type: Alternate Name
Alias Name: School to Career Adult Education
Alias Type: Alternate Name
Alias Name: Temporary Alternative Placement Center
Alias Type: Alternate Name
Alias Name: United Nation Child Development Center and MetWest High School
Alias Type: Alternate Name
Alias Name: Willie D. Harper Building
Alias Type: Alternate Name
Alias Name: Yuk Yau Annex Child Development Center
Alias Type: Alternate Name
Alias Name: 019 002300101
Alias Type: APN
Alias Name: 019 002400101
Alias Type: APN
Alias Name: 019 002901406
Alias Type: APN
Alias Name: 019 002901407
Alias Type: APN
Alias Name: 19-0023-001-01
Alias Type: APN
Alias Name: 19-0024-001-01
Alias Type: APN
Alias Name: 19-0029-014-06
Alias Type: APN
Alias Name: 19-0029-014-07
Alias Type: APN
Alias Name: T06019710391
Alias Type: GeoTracker Global ID
Alias Name: 204233
Alias Type: Project Code (Site Code)
Alias Name: 60001108
Alias Type: Envirostor ID Number

Completed Info:

Completed Area Name: PROJECT WIDE
Completed Sub Area Name: Not reported
Completed Document Type: Fieldwork
Completed Date: 08/06/2009
Comments: DTSC provided PEA fieldwork oversight.

Completed Area Name: PROJECT WIDE
Completed Sub Area Name: Not reported
Completed Document Type: Fact Sheets
Completed Date: 05/05/2010
Comments: Not reported

Completed Area Name: Phase I OU
Completed Sub Area Name: Not reported
Completed Document Type: Public Notice
Completed Date: 05/05/2010
Comments: Draft RAW Phase I published. Draft RAW Phase I public review period will run from May 3, 2010 through June 2, 2010.

Map ID
Direction
Distance
Elevation

MAP FINDINGS

Site

Database(s)

EDR ID Number
EPA ID Number

LA ESCUELITA EDUCATION CENTER (Continued)

S109548309

Completed Area Name: Phase II OU
Completed Sub Area Name: Not reported
Completed Document Type: Removal Action Workplan
Completed Date: 04/11/2012
Comments: Based on DTSC's review and no comments received during the 30-day public review and comment period, the Phase II RAW has been approved.

Completed Area Name: Phase II OU
Completed Sub Area Name: Stage I
Completed Document Type: Supplemental Site Investigation Tech Memo
Completed Date: 08/18/2011
Comments: DTSC approved the SSI workplan for collection of additional soil gas data in the Phase II Southeastern Area of the site.

Completed Area Name: PROJECT WIDE
Completed Sub Area Name: Not reported
Completed Document Type: 4.15 Request
Completed Date: 08/16/2011
Comments: DTSC approved the 4.15 request.

Completed Area Name: Phase I OU
Completed Sub Area Name: Not reported
Completed Document Type: Removal Action Completion Report
Completed Date: 07/19/2011
Comments: DTSC approved the RACR for Phase 1

Completed Area Name: Phase II OU
Completed Sub Area Name: Stage I
Completed Document Type: Fact Sheets
Completed Date: 03/01/2012
Comments: Received notice from PPS (VLopez) that all translations (Spanish and Chinese) have been completed.

Completed Area Name: Phase II OU
Completed Sub Area Name: Not reported
Completed Document Type: Fieldwork
Completed Date: 08/25/2011
Comments: Additional round of soil gas sampling implemented in Phase II southeast area of site. Results of this sampling event to be reported in the Phase II RAW.

Completed Area Name: Phase II OU
Completed Sub Area Name: Stage I
Completed Document Type: Public Notice
Completed Date: 02/29/2012
Comments: PNs (English, Spanish and Chinese) have been completed. Publication of the English version is expected to be published by March 5, 2012. Publication of the Spanish and Chinese versions may be delayed pending DTSC contact for publication services in the Oakland area. The 30-day Public Review and Comment period will run from March 5, 2012 through April 4, 2012.

Completed Area Name: Phase II OU
Completed Sub Area Name: Not reported
Completed Document Type: Public Participation Plan / Community Relations Plan
Completed Date: 02/09/2012
Comments: Community Survey Questionnaire were sent out to mailing list.

Map ID
Direction
Distance
Elevation

MAP FINDINGS

Site

Database(s)

EDR ID Number
EPA ID Number

LA ESCUELITA EDUCATION CENTER (Continued)

S109548309

Completed Area Name: Phase I OU
Completed Sub Area Name: Not reported
Completed Document Type: Fieldwork
Completed Date: 05/10/2011
Comments: Not reported

Completed Area Name: Phase II OU
Completed Sub Area Name: Stage I
Completed Document Type: Operation and Maintenance Report
Completed Date: 10/07/2016
Comments: On Oct 7, 2016, DTSC conditionally approved the 1st Semi-Annual O&M Monitoring Report.

Completed Area Name: Phase I OU
Completed Sub Area Name: Not reported
Completed Document Type: Certification
Completed Date: 07/29/2011
Comments: Site certification was issued for the Phase I area (Northwest Area) of the site.

Completed Area Name: PROJECT WIDE
Completed Sub Area Name: Not reported
Completed Document Type: Environmental Oversight Agreement
Completed Date: 06/02/2009
Comments: DTSC approved the Fully Executed Environmental Oversight Agreement with the corrections requested by the Oakland Unified District

Completed Area Name: PROJECT WIDE
Completed Sub Area Name: Not reported
Completed Document Type: School Cleanup Agreement
Completed Date: 02/16/2010
Comments: DTSC entered into a SCA with the School District to develop, and implement a Removal Action Workplan, and other activities, under the oversight of DTSC.

Completed Area Name: PROJECT WIDE
Completed Sub Area Name: Not reported
Completed Document Type: CEQA - Notice of Exemption
Completed Date: 06/25/2010
Comments: Not reported

Completed Area Name: PROJECT WIDE
Completed Sub Area Name: Not reported
Completed Document Type: Environmental Oversight Agreement Application
Completed Date: 06/29/2009
Comments: Not reported

Completed Area Name: PROJECT WIDE
Completed Sub Area Name: Not reported
Completed Document Type: Supplemental Site Investigation Workplan
Completed Date: 12/03/2009
Comments: DTSC approved the SSI workplan.

Completed Area Name: PROJECT WIDE
Completed Sub Area Name: Not reported
Completed Document Type: Preliminary Endangerment Assessment Workplan
Completed Date: 08/03/2009

Map ID
Direction
Distance
Elevation

MAP FINDINGS

Site

Database(s)

EDR ID Number
EPA ID Number

LA ESCUELITA EDUCATION CENTER (Continued)

S109548309

Comments: DTSC conditionally approved the revised PEA workplan. Condition was that gw sample AOC9-B-2 in TPH and VOC analysis.

Completed Area Name: PROJECT WIDE
Completed Sub Area Name: Not reported
Completed Document Type: Fieldwork
Completed Date: 11/25/2009
Comments: SSI Field work implemented from Nov 25 through Nov 29, 2009.

Completed Area Name: PROJECT WIDE
Completed Sub Area Name: Not reported
Completed Document Type: Public Notice
Completed Date: 02/01/2010
Comments: PEA public review and comment period ran from December 23, 2009 through February 1, 2010. The Public Hearing was held on January 27, 2010. Based on notice from district, no comments were received from the public during the public review period or at the public hearing. Notice of compliance was provided in the final PEA.

Completed Area Name: PROJECT WIDE
Completed Sub Area Name: Not reported
Completed Document Type: Preliminary Endangerment Assessment Tech Memo
Completed Date: 11/17/2009
Comments: DTSC approved the PEA Technical Memo - Indoor Air Monitoring. Results of the PEA Technical Memo - Indoor Air Monitoring will be reported in the Site PEA investigation report.

Completed Area Name: PROJECT WIDE
Completed Sub Area Name: Not reported
Completed Document Type: Fieldwork
Completed Date: 11/23/2009
Comments: Eight hour indoor air monitoring completed.

Completed Area Name: PROJECT WIDE
Completed Sub Area Name: Not reported
Completed Document Type: Supplemental Site Investigation Tech Memo
Completed Date: 12/30/2009
Comments: DTSC approved the SSI Technical Memorandum

Completed Area Name: PROJECT WIDE
Completed Sub Area Name: Not reported
Completed Document Type: Preliminary Endangerment Assessment Report
Completed Date: 02/10/2010
Comments: DTSC approved the PEA with a further action determination

Completed Area Name: Phase I OU
Completed Sub Area Name: Not reported
Completed Document Type: Supplemental Site Investigation Report
Completed Date: 04/22/2010
Comments: DTSC approved the SSI report and concurred with the recommendation that a release has occurred and that the response action will be completed in two phases.

Completed Area Name: PROJECT WIDE
Completed Sub Area Name: Not reported
Completed Document Type: Public Notice
Completed Date: 11/17/2009

Map ID
Direction
Distance
Elevation

MAP FINDINGS

Site

Database(s)

EDR ID Number
EPA ID Number

LA ESCUELITA EDUCATION CENTER (Continued)

S109548309

Comments: Final Indoor Air Sampling Notice.

Completed Area Name: PROJECT WIDE
Completed Sub Area Name: Not reported
Completed Document Type: Supplemental Site Investigation Report
Completed Date: 01/25/2011
Comments: DTSC approved the SSI-II report for the Phase II area of the site.

Completed Area Name: PROJECT WIDE
Completed Sub Area Name: Not reported
Completed Document Type: Removal Action Workplan
Completed Date: 06/28/2010
Comments: DTSC approved for implementation the RAW for the Phase I area.

Completed Area Name: PROJECT WIDE
Completed Sub Area Name: Not reported
Completed Document Type: Other Report
Completed Date: 09/08/2010
Comments: Received additional TEM analytical results for NOA. Additional samples results show non-detect (0.01%) NOA fibers. Fill material from the proposed Doyle Drive borrow source area between Doyle Drive and the Golden Gate Bridge in San Francisco is suitable for fill material. Additionally, DTSC was informed that a second proposed borrow source area, from a quarry in Brisbane, may be used. Additional information and analytical data to be submitted for proposed A/B source area in Brisbane.

Completed Area Name: PROJECT WIDE
Completed Sub Area Name: Not reported
Completed Document Type: Fieldwork
Completed Date: 07/10/2010
Comments: SSI fieldwork for Phase II area was completed on July 10 and 11, 2010 (Sat. and Sun).

Completed Area Name: PROJECT WIDE
Completed Sub Area Name: Not reported
Completed Document Type: Fieldwork
Completed Date: 07/19/2010
Comments: DTSC provided field oversight of Phase I RAW excavation activities.

Completed Area Name: PROJECT WIDE
Completed Sub Area Name: Not reported
Completed Document Type: Community Profile
Completed Date: 05/13/2010
Comments: DTSC finalized the Community Profile Report (CPR). A copy of the CPR is to be placed in the information repositories along with Draft RAW, Draft NOE, Site Fact Sheet, and other related documents.

Completed Area Name: Phase II OU
Completed Sub Area Name: Stage I
Completed Document Type: Monitoring Report
Completed Date: 05/18/2015
Comments: On May 18, 2015, DTSC issued conditional approval of the First Quarter 2015 Monitoring Report.

Completed Area Name: Phase II OU
Completed Sub Area Name: Stage I

Map ID
Direction
Distance
Elevation

MAP FINDINGS

Site

Database(s)

EDR ID Number
EPA ID Number

LA ESCUELITA EDUCATION CENTER (Continued)

S109548309

Completed Document Type: Operation and Maintenance Report
Completed Date: 10/30/2017
Comments: On Oct 30, 2017, DTSC issued conditional approval of the 1st Semi-Annual 2017 SV Monitoring Report.

Completed Area Name: Phase II OU
Completed Sub Area Name: Stage II
Completed Document Type: Operation and Maintenance Report
Completed Date: 06/14/2017
Comments: On Jun 14, 2017, DTSC issues conditional approval of the 2nd Semi-Annual Soil Vapor Monitoring Report.

Completed Area Name: Phase II OU
Completed Sub Area Name: Stage I
Completed Document Type: Operation and Maintenance Report
Completed Date: 12/05/2018
Comments: On Dec 5, 2018, DTSC approved the 2nd 2017 Semi-Annual Soil Vapor Monitoring Report.

Completed Area Name: Phase II OU
Completed Sub Area Name: Stage I
Completed Document Type: Monitoring Report
Completed Date: 03/03/2016
Comments: On Mar 3, 2016, DTSC approved the 3Q-2015 SV Monitoring Report. Response to DTSC comments were addressed in the 4Q-2015 SV Monitoring Report.

Completed Area Name: Phase II OU
Completed Sub Area Name: Stage I
Completed Document Type: Monitoring Report
Completed Date: 03/03/2016
Comments: On Mar 3, 2016, DTSC approved the 3Q- (approval) and 4Q-2015 (conditional approval) SV Monitoring Report.

Completed Area Name: PROJECT WIDE
Completed Sub Area Name: Not reported
Completed Document Type: Other Report
Completed Date: 05/26/2009
Comments: DTSC received two copies and an e-copy of the Phase I ESA, provided as background information for the project.

Completed Area Name: Phase II OU
Completed Sub Area Name: Not reported
Completed Document Type: Supplemental Site Investigation Tech Memo
Completed Date: 05/04/2010
Comments: DTSC approved the SSI Workplan for the Phase II area

Completed Area Name: Phase II OU
Completed Sub Area Name: Stage I
Completed Document Type: Monitoring Report
Completed Date: 04/01/2014
Comments: DTSC approved first quarter vapor monitoring report.

Completed Area Name: Phase II OU
Completed Sub Area Name: Stage I
Completed Document Type: Monitoring Report
Completed Date: 02/24/2015

Map ID
Direction
Distance
Elevation

MAP FINDINGS

Site

Database(s)

EDR ID Number
EPA ID Number

LA ESCUELITA EDUCATION CENTER (Continued)

S109548309

Comments: On Feb 24, 2015, DTSC approved the Fourth Quarter Monitoring Report.

Completed Area Name: PROJECT WIDE
Completed Sub Area Name: Not reported
Completed Document Type: Public Notice
Completed Date: 05/31/2019
Comments: On May 31, 2019, the 5-Year Review notice was published in the Oakland Tribune.

Completed Area Name: Phase II OU
Completed Sub Area Name: Stage I
Completed Document Type: Monitoring Report
Completed Date: 12/30/2014
Comments: DTSC issued conditional approval of the Third Quarter Monitoring Report.

Completed Area Name: Phase II OU
Completed Sub Area Name: Stage I
Completed Document Type: Other Report
Completed Date: 08/25/2015
Comments: On Aug 25, 2015, DTSC approved the One-Year Review Report.

Completed Area Name: PROJECT WIDE
Completed Sub Area Name: Not reported
Completed Document Type: Correspondence
Completed Date: 12/07/2016
Comments: ON Dec 7, 2016, DTSC issued the Cost Estimation Worksheet of planned costs associated with the project for the 2016/17 fiscal year.

Completed Area Name: PROJECT WIDE
Completed Sub Area Name: Not reported
Completed Document Type: Annual Oversight Cost Estimate
Completed Date: 09/03/2021
Comments: On Aug 31, 2021, DTSC issued Annual Cost Estimate for planned activities during fiscal year 2021-22.

Completed Area Name: PROJECT WIDE
Completed Sub Area Name: Not reported
Completed Document Type: Certification
Completed Date: 04/26/2017
Comments: On Apr 26, 2017, DTSC completed certification package for the Phase II area of the site.

Completed Area Name: PROJECT WIDE
Completed Sub Area Name: Not reported
Completed Document Type: Annual Oversight Cost Estimate
Completed Date: 07/12/2019
Comments: On Jul 12, 2019, DTSC issued the 2019/20 Annual Cost Estimate.

Completed Area Name: PROJECT WIDE
Completed Sub Area Name: Not reported
Completed Document Type: Annual Oversight Cost Estimate
Completed Date: 08/19/2020
Comments: On Aug 19, 2020, DTSC issued the annual oversight cost estimate for FY2020/2021.

Completed Area Name: PROJECT WIDE

Map ID
Direction
Distance
Elevation

MAP FINDINGS

Site

Database(s)

EDR ID Number
EPA ID Number

LA ESCUELITA EDUCATION CENTER (Continued)

S109548309

Completed Sub Area Name: Not reported
Completed Document Type: Correspondence
Completed Date: 12/29/2017
Comments: 2018 cost estimate finalized and sent out.

Completed Area Name: PROJECT WIDE
Completed Sub Area Name: Not reported
Completed Document Type: Annual Oversight Cost Estimate
Completed Date: 01/24/2019
Comments: 2018-2019 Annual Oversight Cost estimate provided to district as an attachment to an email regarding invoice issues.

Completed Area Name: Phase II OU
Completed Sub Area Name: Stage I
Completed Document Type: Monitoring Report
Completed Date: 09/10/2015
Comments: On Sep 10, 2015, DTSC conditionally approved the 2nd Quarter 2015 Monitoring Report.

Completed Area Name: Phase II OU
Completed Sub Area Name: Stage I
Completed Document Type: Other Report
Completed Date: 10/24/2013
Comments: DTSC approved the RAW Tech Memo.

Completed Area Name: Phase II OU
Completed Sub Area Name: Stage I
Completed Document Type: Removal Action Completion Report
Completed Date: 01/16/2014
Comments: DTSC approved RACR, site certification pending O&M agreement and Plan, and final site inspection.

Completed Area Name: Phase II OU
Completed Sub Area Name: Stage I
Completed Document Type: Other Report
Completed Date: 02/05/2013
Comments: Informed district's environmental consultant that no additional proposed fill material sources would be submitted.

Completed Area Name: Phase II OU
Completed Sub Area Name: Stage I
Completed Document Type: Monitoring Report
Completed Date: 11/25/2014
Comments: Not reported

Completed Area Name: Phase II OU
Completed Sub Area Name: Stage I
Completed Document Type: Operation and Maintenance Plan
Completed Date: 05/13/2015
Comments: DTSC approved the O&M Plan.

Completed Area Name: Phase II OU
Completed Sub Area Name: Stage II
Completed Document Type: Work Notice
Completed Date: 05/12/2014
Comments: DTSC finalized and mailed out Fact Sheet for Phase II, Stage II of RAW II. Fact Sheet translated into English, Spanish and Mandarin.

Map ID
Direction
Distance
Elevation

MAP FINDINGS

Site

Database(s)

EDR ID Number
EPA ID Number

LA ESCUELITA EDUCATION CENTER (Continued)

S109548309

Completed Area Name: Phase II OU
Completed Sub Area Name: Stage I
Completed Document Type: Well Installation Workplan
Completed Date: 04/02/2014
Comments: DTSC issued conditional approval of the Tech Memo for soil vapor well installations upon acceptance conditions and submittal of final Tech Memo.

Completed Area Name: Phase II OU
Completed Sub Area Name: Not reported
Completed Document Type: Operation & Maintenance Order/Agreement
Completed Date: 05/01/2014
Comments: O&M Agreement Fully Executed.

Completed Area Name: PROJECT WIDE
Completed Sub Area Name: Not reported
Completed Document Type: Amendment - Order/Agreement
Completed Date: 11/17/2014
Comments: Not reported

Completed Area Name: PROJECT WIDE
Completed Sub Area Name: Not reported
Completed Document Type: Land Use Restriction - Site Inspection/Visit
Completed Date: 06/06/2019
Comments: On Jun 6, 2019, the %-Year Review and inspection was completed by DTSC, Al Anderson (OUSD) and Forrest McFarland (Ninyo and Moore).

Completed Area Name: Phase II OU
Completed Sub Area Name: Not reported
Completed Document Type: Land Use Restriction
Completed Date: 07/22/2017
Comments: Not reported

Completed Area Name: PROJECT WIDE
Completed Sub Area Name: Not reported
Completed Document Type: Annual Oversight Cost Estimate
Completed Date: 12/22/2015
Comments: On Dec 22, 2015, DTSC issued 2015/2016 Annual Cost Estimate for the Oakland USD, La Escuelita Center(204233) project.

Completed Area Name: Phase II OU
Completed Sub Area Name: Stage I
Completed Document Type: Monitoring Plan
Completed Date: 02/06/2014
Comments: PM issued conditional approval letter.

Completed Area Name: Phase II OU
Completed Sub Area Name: Not reported
Completed Document Type: Removal Action Completion Report
Completed Date: 06/05/2015
Comments: On Jun 5, 2015, DTSC approved the Phase II Stage II Removal Action Completion Report and approved the site for occupancy.

Completed Area Name: Phase II OU
Completed Sub Area Name: Stage I
Completed Document Type: Fieldwork
Completed Date: 01/03/2013

Map ID
Direction
Distance
Elevation

MAP FINDINGS

Site

Database(s)

EDR ID Number
EPA ID Number

LA ESCUELITA EDUCATION CENTER (Continued)

S109548309

Comments: Not reported

Completed Area Name: Phase II OU
Completed Sub Area Name: Stage II
Completed Document Type: Fieldwork
Completed Date: 06/19/2014
Comments: RAW II, Phase II fieldwork implemented.

Completed Area Name: Phase II OU
Completed Sub Area Name: Stage I
Completed Document Type: Work Notice
Completed Date: 10/03/2012
Comments: DTSC finalized English, Spanish and Chinese versions of the Stage I Fieldwork Notice. District is to hand deliver notices to students, faculty and staff at the site. DTSC is scheduled to mail out to the distribution lists by Oct. 5, 2012

Completed Area Name: Phase II OU
Completed Sub Area Name: Stage I
Completed Document Type: Supplemental Site Investigation Tech Memo
Completed Date: 02/13/2013
Comments: DTSC issued conditional approval of Tech Memo regarding actions to be taken if impacts beyond 4th Street sidewalk are found.

Completed Area Name: Phase II OU
Completed Sub Area Name: Not reported
Completed Document Type: Operation and Maintenance Report
Completed Date: 04/30/2020
Comments: On Apr 30, 2020, DTSC approved the 1st 2018 Semi-Annual Monitoring Report.

Completed Area Name: Phase II OU
Completed Sub Area Name: Stage I
Completed Document Type: Operation and Maintenance Report
Completed Date: 04/12/2021
Comments: on Apr 12, 2021, DTSC approved the 2nd2018/1st2019/2nd2019 Semi-Annual Monitoring Report.

Completed Area Name: PROJECT WIDE
Completed Sub Area Name: Not reported
Completed Document Type: Correspondence
Completed Date: 06/07/2011
Comments: Not reported

Completed Area Name: PROJECT WIDE
Completed Sub Area Name: Not reported
Completed Document Type: Correspondence
Completed Date: 06/16/2010
Comments: DTSC responded to comments on the Draft Removal Action Workplan

Completed Area Name: PROJECT WIDE
Completed Sub Area Name: Not reported
Completed Document Type: Letter - Demand
Completed Date: 03/22/2012
Comments: 1st Collection Letter for Inv. 10SM0895 and 11SM0366.

Completed Area Name: PROJECT WIDE

Map ID
Direction
Distance
Elevation

MAP FINDINGS

Site

Database(s)

EDR ID Number
EPA ID Number

LA ESCUELITA EDUCATION CENTER (Continued)

S109548309

Completed Sub Area Name: Not reported
Completed Document Type: Letter - Demand
Completed Date: 05/21/2012
Comments: 2nd Collection Letter for Inv. 10SM0895 and 11SM0366.

Future Area Name: Not reported
Future Sub Area Name: Not reported
Future Document Type: Not reported
Future Due Date: Not reported
Schedule Area Name: Not reported
Schedule Sub Area Name: Not reported
Schedule Document Type: Not reported
Schedule Due Date: Not reported
Schedule Revised Date: Not reported

DEED:

Name: LA ESCUELITA EDUCATION CENTER
Address: 314 EAST 10TH STREET
City,State,Zip: OAKLAND, CA 94606
Envirostor ID: 60001108
Area: PHASE II OU
Sub Area: Not reported
Site Type: SCHOOL CLEANUP
Status: CERTIFIED / OPERATION & MAINTENANCE
Agency: Not reported
Covenant Uploaded: Not reported
Deed Date(s): Not reported
File Name: Envirostor Land Use Restrictions

BG391
SW
1/2-1
0.784 mi.
4137 ft.

THE MIRADOR
201 BROADWAY AVE
OAKLAND, CA 94607
Site 1 of 2 in cluster BG

ENVIROSTOR **S123133181**
VCP **N/A**

Relative:
Lower
Actual:
15 ft.

ENVIROSTOR:
Name: THE MIRADOR
Address: 201 BROADWAY AVE
City,State,Zip: OAKLAND, CA 94607
Facility ID: 60002700
Status: Inactive - Action Required
Status Date: 02/10/2020
Site Code: 202195
Site Type: Voluntary Cleanup
Site Type Detailed: Voluntary Agreement
Acres: 0.3
NPL: NO
Regulatory Agencies: SMBRP
Lead Agency: SMBRP
Program Manager: Not reported
Supervisor: Noel Shrum
Division Branch: Cleanup Sacramento
Assembly: Not reported
Senate: Not reported
Special Program: Voluntary Agreement - Standard Voluntary Agreement
Restricted Use: NO
Site Mgmt Req: NONE SPECIFIED

Map ID
Direction
Distance
Elevation

MAP FINDINGS

Site

Database(s)

EDR ID Number
EPA ID Number

THE MIRADOR (Continued)

S123133181

Funding: Responsible Party
Latitude: 0
Longitude: 0
APN: 001 013500300
Past Use: NONE SPECIFIED
Potential COC: NONE SPECIFIED
Confirmed COC: NONE SPECIFIED
Potential Description: NONE SPECIFIED
Alias Name: 001 013500300
Alias Type: APN
Alias Name: 202195
Alias Type: Project Code (Site Code)
Alias Name: 60002700
Alias Type: Envirostor ID Number

Completed Info:

Completed Area Name: Not reported
Completed Sub Area Name: Not reported
Completed Document Type: Not reported
Completed Date: Not reported
Comments: Not reported

Future Area Name: Not reported
Future Sub Area Name: Not reported
Future Document Type: Not reported
Future Due Date: Not reported
Schedule Area Name: Not reported
Schedule Sub Area Name: Not reported
Schedule Document Type: Not reported
Schedule Due Date: Not reported
Schedule Revised Date: Not reported

VCP:

Name: THE MIRADOR
Address: 201 BROADWAY AVE
City,State,Zip: OAKLAND, CA 94607
Facility ID: 60002700
Site Type: Voluntary Cleanup
Site Type Detail: Voluntary Agreement
Site Mgmt. Req.: NONE SPECIFIED
Acres: 0.3
National Priorities List: NO
Cleanup Oversight Agencies: SMBRP
Lead Agency: SMBRP
Lead Agency Description: DTSC - Site Cleanup Program
Project Manager: Not reported
Supervisor: Noel Shrum
Division Branch: Cleanup Sacramento
Site Code: 202195
Assembly: Not reported
Senate: Not reported
Special Programs Code: Voluntary Agreement - Standard Voluntary Agreement
Status: Inactive - Action Required
Status Date: 02/10/2020
Restricted Use: NO
Funding: Responsible Party
Lat/Long: 0 / 0

Map ID
 Direction
 Distance
 Elevation

MAP FINDINGS

Site

Database(s)

EDR ID Number
 EPA ID Number

THE MIRADOR (Continued)

S123133181

APN: 001 013500300
 Past Use: NONE SPECIFIED
 Potential COC: NONE SPECIFIED
 Confirmed COC: NONE SPECIFIED
 Potential Description: NONE SPECIFIED
 Alias Name: 001 013500300
 Alias Type: APN
 Alias Name: 202195
 Alias Type: Project Code (Site Code)
 Alias Name: 60002700
 Alias Type: Envirostor ID Number

Completed Info:

Completed Area Name: Not reported
 Completed Sub Area Name: Not reported
 Completed Document Type: Not reported
 Completed Date: Not reported
 Comments: Not reported

Future Area Name: Not reported
 Future Sub Area Name: Not reported
 Future Document Type: Not reported
 Future Due Date: Not reported
 Schedule Area Name: Not reported
 Schedule Sub Area Name: Not reported
 Schedule Document Type: Not reported
 Schedule Due Date: Not reported
 Schedule Revised Date: Not reported

392
South
1/2-1
0.797 mi.
4208 ft.

A. BERCOVICH 2ND STREET
127 2ND STREET
OAKLAND, CA 94607

RESPONSE **S105838302**
ENVIROSTOR **N/A**
DEED

Relative:
Lower
Actual:
11 ft.

RESPONSE:
 Name: A. BERCOVICH 2ND STREET
 Address: 127 2ND STREET
 City,State,Zip: OAKLAND, CA 94607
 Facility ID: 01590002
 Site Type: State Response
 Site Type Detail: State Response or NPL
 Acres: 0.75
 National Priorities List: NO
 Cleanup Oversight Agencies: SMBRP, CITY OF OAKLAND
 Lead Agency Description: DTSC - Site Cleanup Program
 Project Manager: Claude Jemison
 Supervisor: Julie Pettijohn
 Division Branch: Cleanup Berkeley
 Site Code: 201722
 Site Mgmt. Req.: NONE SPECIFIED
 Assembly: 18
 Senate: 09
 Special Program Status: EPA - PASI
 Status: Certified O&M - Land Use Restrictions Only
 Status Date: 11/09/2010
 Restricted Use: YES
 Funding: Responsible Party

Map ID
Direction
Distance
Elevation

MAP FINDINGS

Site

Database(s)

EDR ID Number
EPA ID Number

A. BERCOVICH 2ND STREET (Continued)

S105838302

Latitude: 37.79279
Longitude: -122.2689
APN: 001 016512200, 001-0165-018, 001-0165-019, 001-0165-020,
001-0165-021, 001-0165-022, 001-0165-023, 001-0165-024, 001-0165-025,
001-0165-026, 001-0165-027, 001-0165-028, 001-0165-029, 001-0165-030,
001-0165-031, 001-0165-032, 001-0165-033, 001-0165-034, 001-0165-035,
001-0165-036, 001-0165-037, 001-0165-038, 001-0165-039, 001-0165-040,
001-0165-041, 001-0165-042, 001-0165-043, 001-0165-044, 001-0165-045,
001-0165-046, 001-0165-047, 001-0165-048, 001-0165-049, 001-0165-050,
001-0165-051, 001-0165-052, 001-0165-053, 001-0165-054, 001-0165-055,
001-0165-056, 001-0165-057, 001-0165-058, 001-0165-059, 001-0165-060,
001-0165-061, 001-0165-062, 001-0165-063, 001-0165-064, 001-0165-065,
001-0165-066, 001-0165-067, 001-0165-068, 001-0165-069, 001-0165-070,
001-0165-071, 001-0165-072, 001-0165-073, 001-0165-074, 001-0165-075,
001-0165-076, 001-0165-077, 001-0165-078, 001-0165-079, 001-0165-080,
001-0165-081, 001-0165-082, 001-0165-083, 001-0165-084, 001-0165-085,
001-0165-086, 001-0165-087, 001-0165-088, 001-0165-089, 001-0165-090,
001-0165-091, 001-0165-092, 001-0165-093, 001-0165-094, 001-0165-095,
001-0165-096, 001-0165-097, 001-0165-098, 001-0165-099, 001-0165-100,
001-0165-101, 001-0165-102, 001-0165-103, 001-0165-104, 001-0165-105,
001-0165-106, 001-0165-107, 001-0165-108, 001-0165-109, 001-0165-110,
001-0165-111, 001-0165-112, 001-0165-113, 001-0165-114, 001-0165-115,
001-0165-116, 001-0165-117, 001-0165-118, 001-0165-119, 001-0165-120,
001-0165-121, 001-0165-122
Past Use: JUNKYARD
Potential COC : Arsenic Lead Polychlorinated biphenyls (PCBs TPH-diesel TPH-MOTOR
OIL Antimony and compounds Cadmium and compounds Copper and compounds
Thallium and compounds
Confirmed COC: 30542-NO 30018-NO 30024-NO 30058-NO 30108-NO 30156-NO 30001-NO
30013-NO 3002502-NO
Potential Description: SOIL
Alias Name: A. BERCOVICH 2ND STREET
Alias Type: Alternate Name
Alias Name: RECORD TRAK SERVICES
Alias Type: Alternate Name
Alias Name: 001 016512200
Alias Type: APN
Alias Name: 001-0165-018
Alias Type: APN
Alias Name: 001-0165-019
Alias Type: APN
Alias Name: 001-0165-020
Alias Type: APN
Alias Name: 001-0165-021
Alias Type: APN
Alias Name: 001-0165-022
Alias Type: APN
Alias Name: 001-0165-023
Alias Type: APN
Alias Name: 001-0165-024
Alias Type: APN
Alias Name: 001-0165-025
Alias Type: APN
Alias Name: 001-0165-026
Alias Type: APN
Alias Name: 001-0165-027
Alias Type: APN

Map ID
Direction
Distance
Elevation

MAP FINDINGS

Site

Database(s)

EDR ID Number
EPA ID Number

A. BERCOVICH 2ND STREET (Continued)

S105838302

Alias Name:	001-0165-028
Alias Type:	APN
Alias Name:	001-0165-029
Alias Type:	APN
Alias Name:	001-0165-030
Alias Type:	APN
Alias Name:	001-0165-031
Alias Type:	APN
Alias Name:	001-0165-032
Alias Type:	APN
Alias Name:	001-0165-033
Alias Type:	APN
Alias Name:	001-0165-034
Alias Type:	APN
Alias Name:	001-0165-035
Alias Type:	APN
Alias Name:	001-0165-036
Alias Type:	APN
Alias Name:	001-0165-037
Alias Type:	APN
Alias Name:	001-0165-038
Alias Type:	APN
Alias Name:	001-0165-039
Alias Type:	APN
Alias Name:	001-0165-040
Alias Type:	APN
Alias Name:	001-0165-041
Alias Type:	APN
Alias Name:	001-0165-042
Alias Type:	APN
Alias Name:	001-0165-043
Alias Type:	APN
Alias Name:	001-0165-044
Alias Type:	APN
Alias Name:	001-0165-045
Alias Type:	APN
Alias Name:	001-0165-046
Alias Type:	APN
Alias Name:	001-0165-047
Alias Type:	APN
Alias Name:	001-0165-048
Alias Type:	APN
Alias Name:	001-0165-049
Alias Type:	APN
Alias Name:	001-0165-050
Alias Type:	APN
Alias Name:	001-0165-051
Alias Type:	APN
Alias Name:	001-0165-052
Alias Type:	APN
Alias Name:	001-0165-053
Alias Type:	APN
Alias Name:	001-0165-054
Alias Type:	APN
Alias Name:	001-0165-055
Alias Type:	APN
Alias Name:	001-0165-056

Map ID
Direction
Distance
Elevation

MAP FINDINGS

Site

Database(s)

EDR ID Number
EPA ID Number

A. BERCOVICH 2ND STREET (Continued)

S105838302

Alias Type:	APN
Alias Name:	001-0165-057
Alias Type:	APN
Alias Name:	001-0165-058
Alias Type:	APN
Alias Name:	001-0165-059
Alias Type:	APN
Alias Name:	001-0165-060
Alias Type:	APN
Alias Name:	001-0165-061
Alias Type:	APN
Alias Name:	001-0165-062
Alias Type:	APN
Alias Name:	001-0165-063
Alias Type:	APN
Alias Name:	001-0165-064
Alias Type:	APN
Alias Name:	001-0165-065
Alias Type:	APN
Alias Name:	001-0165-066
Alias Type:	APN
Alias Name:	001-0165-067
Alias Type:	APN
Alias Name:	001-0165-068
Alias Type:	APN
Alias Name:	001-0165-069
Alias Type:	APN
Alias Name:	001-0165-070
Alias Type:	APN
Alias Name:	001-0165-071
Alias Type:	APN
Alias Name:	001-0165-072
Alias Type:	APN
Alias Name:	001-0165-073
Alias Type:	APN
Alias Name:	001-0165-074
Alias Type:	APN
Alias Name:	001-0165-075
Alias Type:	APN
Alias Name:	001-0165-076
Alias Type:	APN
Alias Name:	001-0165-077
Alias Type:	APN
Alias Name:	001-0165-078
Alias Type:	APN
Alias Name:	001-0165-079
Alias Type:	APN
Alias Name:	001-0165-080
Alias Type:	APN
Alias Name:	001-0165-081
Alias Type:	APN
Alias Name:	001-0165-082
Alias Type:	APN
Alias Name:	001-0165-083
Alias Type:	APN
Alias Name:	001-0165-084
Alias Type:	APN

Map ID
Direction
Distance
Elevation

MAP FINDINGS

Site

Database(s)

EDR ID Number
EPA ID Number

A. BERCOVICH 2ND STREET (Continued)

S105838302

Alias Name:	001-0165-085
Alias Type:	APN
Alias Name:	001-0165-086
Alias Type:	APN
Alias Name:	001-0165-087
Alias Type:	APN
Alias Name:	001-0165-088
Alias Type:	APN
Alias Name:	001-0165-089
Alias Type:	APN
Alias Name:	001-0165-090
Alias Type:	APN
Alias Name:	001-0165-091
Alias Type:	APN
Alias Name:	001-0165-092
Alias Type:	APN
Alias Name:	001-0165-093
Alias Type:	APN
Alias Name:	001-0165-094
Alias Type:	APN
Alias Name:	001-0165-095
Alias Type:	APN
Alias Name:	001-0165-096
Alias Type:	APN
Alias Name:	001-0165-097
Alias Type:	APN
Alias Name:	001-0165-098
Alias Type:	APN
Alias Name:	001-0165-099
Alias Type:	APN
Alias Name:	001-0165-100
Alias Type:	APN
Alias Name:	001-0165-101
Alias Type:	APN
Alias Name:	001-0165-102
Alias Type:	APN
Alias Name:	001-0165-103
Alias Type:	APN
Alias Name:	001-0165-104
Alias Type:	APN
Alias Name:	001-0165-105
Alias Type:	APN
Alias Name:	001-0165-106
Alias Type:	APN
Alias Name:	001-0165-107
Alias Type:	APN
Alias Name:	001-0165-108
Alias Type:	APN
Alias Name:	001-0165-109
Alias Type:	APN
Alias Name:	001-0165-110
Alias Type:	APN
Alias Name:	001-0165-111
Alias Type:	APN
Alias Name:	001-0165-112
Alias Type:	APN
Alias Name:	001-0165-113

Map ID
Direction
Distance
Elevation

MAP FINDINGS

Site

Database(s)

EDR ID Number
EPA ID Number

A. BERCOVICH 2ND STREET (Continued)

S105838302

Alias Type: APN
Alias Name: 001-0165-114
Alias Type: APN
Alias Name: 001-0165-115
Alias Type: APN
Alias Name: 001-0165-116
Alias Type: APN
Alias Name: 001-0165-117
Alias Type: APN
Alias Name: 001-0165-118
Alias Type: APN
Alias Name: 001-0165-119
Alias Type: APN
Alias Name: 001-0165-120
Alias Type: APN
Alias Name: 001-0165-121
Alias Type: APN
Alias Name: 001-0165-122
Alias Type: APN
Alias Name: 110033613034
Alias Type: EPA (FRS #)
Alias Name: 201722
Alias Type: Project Code (Site Code)
Alias Name: 01590002
Alias Type: Envirostor ID Number

Completed Info:

Completed Area Name: PROJECT WIDE
Completed Sub Area Name: Not reported
Completed Document Type: Site Screening
Completed Date: 06/19/2006
Comments: Soil under building foundation determined to be impacted by lead, TPH, and PCBs. Deed restriction recommended.

Completed Area Name: PROJECT WIDE
Completed Sub Area Name: Not reported
Completed Document Type: 5 Year Review Reports
Completed Date: 11/05/2015
Comments: The five-year review for this site has been completed. The site remedy, a cap consisting of the building and foundation, remains protective of human health and the environment.

Completed Area Name: PROJECT WIDE
Completed Sub Area Name: Not reported
Completed Document Type: Monitoring Report
Completed Date: 04/08/2013
Comments: Annual compliance letter was submitted and found to be acceptable. No subsurface intrusion occurred at the site in 2012.

Completed Area Name: PROJECT WIDE
Completed Sub Area Name: Not reported
Completed Document Type: Monitoring Report
Completed Date: 03/11/2014
Comments: Annual compliance letter for the site was reviewed by DTSC. There were no subsurface intrusion activities at the site during the year 2013.

Completed Area Name: PROJECT WIDE

Map ID
Direction
Distance
Elevation

MAP FINDINGS

Site

Database(s)

EDR ID Number
EPA ID Number

A. BERCOVICH 2ND STREET (Continued)

S105838302

Completed Sub Area Name: Not reported
Completed Document Type: Land Use Restriction Monitoring Report
Completed Date: 05/09/2018
Comments: Not reported

Completed Area Name: PROJECT WIDE
Completed Sub Area Name: Not reported
Completed Document Type: * Land Use Restriction Monitoring Report
Completed Date: 11/09/2011
Comments: The annual compliance letter indicated that no activities in violation of the land use covenant occurred at the site over the past year.

Completed Area Name: PROJECT WIDE
Completed Sub Area Name: Not reported
Completed Document Type: Litigation Support
Completed Date: 08/18/2011
Comments: Collection Activities Summary

Completed Area Name: PROJECT WIDE
Completed Sub Area Name: Not reported
Completed Document Type: Land Use Restriction
Completed Date: 10/29/2010
Comments: The land use covenant for the site was signed by DTSC on October 28, 2010 and recorded with Alameda County on October 29th. The covenant requires notification to DTSC and a soil management plan if soil beneath the site is disturbed or brought to the surface. The covenant also prohibits the use of the site for single-family, unattached residences.

Completed Area Name: PROJECT WIDE
Completed Sub Area Name: Not reported
Completed Document Type: Correspondence
Completed Date: 11/12/2020
Comments: Pacific Gas and Electric Company notified DTSC of an upcoming project in the road adjacent to the A Bercovich 2nd Street Site. The project includes soil disturbance activities and PG&E provided a soil management plan for the work. DTSC has no objections to the PG&E project, which is scheduled for December 2020. -EC

Completed Area Name: PROJECT WIDE
Completed Sub Area Name: Not reported
Completed Document Type: Land Use Restriction Monitoring Report
Completed Date: 03/06/2015
Comments: The annual compliance report has been submitted by the property owner and approved by DTSC. Soil intrusion activities did not occur at the site during 2014.

Completed Area Name: PROJECT WIDE
Completed Sub Area Name: Not reported
Completed Document Type: Land Use Restriction Monitoring Report
Completed Date: 07/08/2016
Comments: DTSC has reviewed and approved the annual compliance letter for the site. The site remains in compliance with the land use covenant.

Completed Area Name: PROJECT WIDE
Completed Sub Area Name: Not reported

Map ID
Direction
Distance
Elevation

MAP FINDINGS

Site

Database(s)

EDR ID Number
EPA ID Number

A. BERCOVICH 2ND STREET (Continued)

S105838302

Completed Document Type: Land Use Restriction Monitoring Report

Completed Date: 03/15/2017

Comments: Not reported

Completed Area Name: PROJECT WIDE

Completed Sub Area Name: Not reported

Completed Document Type: Annual Oversight Cost Estimate

Completed Date: 09/30/2016

Comments: DTSC's annual oversight cost estimate was sent to the property owner.

Completed Area Name: PROJECT WIDE

Completed Sub Area Name: Not reported

Completed Document Type: Annual Oversight Cost Estimate

Completed Date: 10/03/2017

Comments: Not reported

Completed Area Name: PROJECT WIDE

Completed Sub Area Name: Not reported

Completed Document Type: Annual Oversight Cost Estimate

Completed Date: 09/13/2018

Comments: Not reported

Completed Area Name: PROJECT WIDE

Completed Sub Area Name: Not reported

Completed Document Type: Annual Oversight Cost Estimate

Completed Date: 10/02/2020

Comments: Not reported

Completed Area Name: PROJECT WIDE

Completed Sub Area Name: Not reported

Completed Document Type: Annual Oversight Cost Estimate

Completed Date: 11/19/2021

Comments: Not reported

Completed Area Name: PROJECT WIDE

Completed Sub Area Name: Not reported

Completed Document Type: Correspondence

Completed Date: 02/15/2015

Comments: Not reported

Completed Area Name: PROJECT WIDE

Completed Sub Area Name: Not reported

Completed Document Type: Annual Oversight Cost Estimate

Completed Date: 10/01/2013

Comments: Annual oversight cost estimate mailed to responsible party.

Completed Area Name: PROJECT WIDE

Completed Sub Area Name: Not reported

Completed Document Type: Annual Oversight Cost Estimate

Completed Date: 09/08/2014

Comments: Annual cost estimate sent to property owner.

Completed Area Name: PROJECT WIDE

Completed Sub Area Name: Not reported

Completed Document Type: Form 1479 - Site and Collections Summary

Completed Date: 08/18/2011

Comments: All past due invoices have been paid.

Map ID
Direction
Distance
Elevation

MAP FINDINGS

Site

Database(s)

EDR ID Number
EPA ID Number

A. BERCOVICH 2ND STREET (Continued)

S105838302

Completed Area Name: PROJECT WIDE
Completed Sub Area Name: Not reported
Completed Document Type: Annual Oversight Cost Estimate
Completed Date: 09/30/2015
Comments: The annual cost estimate letter has been sent to the property owner.

Completed Area Name: PROJECT WIDE
Completed Sub Area Name: Not reported
Completed Document Type: Site Screening
Completed Date: 06/21/2002
Comments: Further action recommended under state lead due to historic uses of the property.

Completed Area Name: PROJECT WIDE
Completed Sub Area Name: Not reported
Completed Document Type: Soils Management Plan
Completed Date: 11/22/2004
Comments: This soil management plan was submitted to the Oakland Fire Department, who concurred with its implementation.

Completed Area Name: PROJECT WIDE
Completed Sub Area Name: Not reported
Completed Document Type: Other Report
Completed Date: 12/30/2004
Comments: Data shows elevated levels of lead, chromium. copper and PCBs.

Completed Area Name: PROJECT WIDE
Completed Sub Area Name: Not reported
Completed Document Type: Annual Oversight Cost Estimate
Completed Date: 10/14/2011
Comments: annual oversight cost estimate finalized.

Completed Area Name: PROJECT WIDE
Completed Sub Area Name: Not reported
Completed Document Type: Letter - Demand
Completed Date: 07/26/2011
Comments: Letter #3

Completed Area Name: PROJECT WIDE
Completed Sub Area Name: Not reported
Completed Document Type: Letter - Demand
Completed Date: 04/25/2011
Comments: Letter #1

Completed Area Name: PROJECT WIDE
Completed Sub Area Name: Not reported
Completed Document Type: Letter - Demand
Completed Date: 05/24/2011
Comments: Letter #2

Completed Area Name: PROJECT WIDE
Completed Sub Area Name: Not reported
Completed Document Type: Certification
Completed Date: 11/09/2010
Comments: The first and second floors of the building at the site are used for parking and commercial purposes. The third through eighth floors consist of for-lease condominiums. The land use covenant for the site

Map ID
Direction
Distance
Elevation

MAP FINDINGS

Site

Database(s)

EDR ID Number
EPA ID Number

A. BERCOVICH 2ND STREET (Continued)

S105838302

was recorded with Alameda County on October 29, 2010. The site will be inspected annually to insure that the cap over the contaminated soil which remains at the site is maintained.

Completed Area Name: PROJECT WIDE
Completed Sub Area Name: Not reported
Completed Document Type: Letter - Demand
Completed Date: 02/13/2012
Comments: Responsible party has paid most of DTSC's oversight costs.

Completed Area Name: PROJECT WIDE
Completed Sub Area Name: Not reported
Completed Document Type: Annual Oversight Cost Estimate
Completed Date: 10/30/2012
Comments: Annual DTSC oversight cost estimate mailed to responsible party.

Completed Area Name: PROJECT WIDE
Completed Sub Area Name: Not reported
Completed Document Type: Correspondence
Completed Date: 07/10/2012
Comments: Correspondence to new owner informing them of their obligation under the land use covenant to pay for outstanding DTSC oversight costs.

Completed Area Name: PROJECT WIDE
Completed Sub Area Name: Not reported
Completed Document Type: Letter - Notice
Completed Date: 03/07/2013
Comments: Letter from DTSC sent to property owner requiring submission of the annual compliance report and payment of DTSC oversight costs.

Future Area Name: Not reported
Future Sub Area Name: Not reported
Future Document Type: Not reported
Future Due Date: Not reported
Schedule Area Name: PROJECT WIDE
Schedule Sub Area Name: Not reported
Schedule Document Type: 5 Year Review Reports
Schedule Due Date: 05/14/2022
Schedule Revised Date: 09/10/2022

ENVIROSTOR:

Name: A. BERCOVICH 2ND STREET
Address: 127 2ND STREET
City,State,Zip: OAKLAND, CA 94607
Facility ID: 01590002
Status: Certified O&M - Land Use Restrictions Only
Status Date: 11/09/2010
Site Code: 201722
Site Type: State Response
Site Type Detailed: State Response or NPL
Acres: 0.75
NPL: NO
Regulatory Agencies: SMBRP, CITY OF OAKLAND
Lead Agency: SMBRP
Program Manager: Claude Jemison
Supervisor: Julie Pettijohn
Division Branch: Cleanup Berkeley

Map ID
Direction
Distance
Elevation

MAP FINDINGS

Site

Database(s)

EDR ID Number
EPA ID Number

A. BERCOVICH 2ND STREET (Continued)

S105838302

Assembly: 18
Senate: 09
Special Program: EPA - PASI
Restricted Use: YES
Site Mgmt Req: NONE SPECIFIED
Funding: Responsible Party
Latitude: 37.79279
Longitude: -122.2689
APN: 001 016512200, 001-0165-018, 001-0165-019, 001-0165-020,
001-0165-021, 001-0165-022, 001-0165-023, 001-0165-024, 001-0165-025,
001-0165-026, 001-0165-027, 001-0165-028, 001-0165-029, 001-0165-030,
001-0165-031, 001-0165-032, 001-0165-033, 001-0165-034, 001-0165-035,
001-0165-036, 001-0165-037, 001-0165-038, 001-0165-039, 001-0165-040,
001-0165-041, 001-0165-042, 001-0165-043, 001-0165-044, 001-0165-045,
001-0165-046, 001-0165-047, 001-0165-048, 001-0165-049, 001-0165-050,
001-0165-051, 001-0165-052, 001-0165-053, 001-0165-054, 001-0165-055,
001-0165-056, 001-0165-057, 001-0165-058, 001-0165-059, 001-0165-060,
001-0165-061, 001-0165-062, 001-0165-063, 001-0165-064, 001-0165-065,
001-0165-066, 001-0165-067, 001-0165-068, 001-0165-069, 001-0165-070,
001-0165-071, 001-0165-072, 001-0165-073, 001-0165-074, 001-0165-075,
001-0165-076, 001-0165-077, 001-0165-078, 001-0165-079, 001-0165-080,
001-0165-081, 001-0165-082, 001-0165-083, 001-0165-084, 001-0165-085,
001-0165-086, 001-0165-087, 001-0165-088, 001-0165-089, 001-0165-090,
001-0165-091, 001-0165-092, 001-0165-093, 001-0165-094, 001-0165-095,
001-0165-096, 001-0165-097, 001-0165-098, 001-0165-099, 001-0165-100,
001-0165-101, 001-0165-102, 001-0165-103, 001-0165-104, 001-0165-105,
001-0165-106, 001-0165-107, 001-0165-108, 001-0165-109, 001-0165-110,
001-0165-111, 001-0165-112, 001-0165-113, 001-0165-114, 001-0165-115,
001-0165-116, 001-0165-117, 001-0165-118, 001-0165-119, 001-0165-120,
001-0165-121, 001-0165-122
Past Use: JUNKYARD
Potential COC: Arsenic Lead Polychlorinated biphenyls (PCBs TPH-diesel TPH-MOTOR
OIL Antimony and compounds Cadmium and compounds Copper and compounds
Thallium and compounds
Confirmed COC: 30542-NO 30018-NO 30024-NO 30058-NO 30108-NO 30156-NO 30001-NO
30013-NO 3002502-NO
Potential Description: SOIL
Alias Name: A. BERCOVICH 2ND STREET
Alias Type: Alternate Name
Alias Name: RECORD TRAK SERVICES
Alias Type: Alternate Name
Alias Name: 001 016512200
Alias Type: APN
Alias Name: 001-0165-018
Alias Type: APN
Alias Name: 001-0165-019
Alias Type: APN
Alias Name: 001-0165-020
Alias Type: APN
Alias Name: 001-0165-021
Alias Type: APN
Alias Name: 001-0165-022
Alias Type: APN
Alias Name: 001-0165-023
Alias Type: APN
Alias Name: 001-0165-024
Alias Type: APN

Map ID
Direction
Distance
Elevation

MAP FINDINGS

Site

Database(s)

EDR ID Number
EPA ID Number

A. BERCOVICH 2ND STREET (Continued)

S105838302

Alias Name:	001-0165-025
Alias Type:	APN
Alias Name:	001-0165-026
Alias Type:	APN
Alias Name:	001-0165-027
Alias Type:	APN
Alias Name:	001-0165-028
Alias Type:	APN
Alias Name:	001-0165-029
Alias Type:	APN
Alias Name:	001-0165-030
Alias Type:	APN
Alias Name:	001-0165-031
Alias Type:	APN
Alias Name:	001-0165-032
Alias Type:	APN
Alias Name:	001-0165-033
Alias Type:	APN
Alias Name:	001-0165-034
Alias Type:	APN
Alias Name:	001-0165-035
Alias Type:	APN
Alias Name:	001-0165-036
Alias Type:	APN
Alias Name:	001-0165-037
Alias Type:	APN
Alias Name:	001-0165-038
Alias Type:	APN
Alias Name:	001-0165-039
Alias Type:	APN
Alias Name:	001-0165-040
Alias Type:	APN
Alias Name:	001-0165-041
Alias Type:	APN
Alias Name:	001-0165-042
Alias Type:	APN
Alias Name:	001-0165-043
Alias Type:	APN
Alias Name:	001-0165-044
Alias Type:	APN
Alias Name:	001-0165-045
Alias Type:	APN
Alias Name:	001-0165-046
Alias Type:	APN
Alias Name:	001-0165-047
Alias Type:	APN
Alias Name:	001-0165-048
Alias Type:	APN
Alias Name:	001-0165-049
Alias Type:	APN
Alias Name:	001-0165-050
Alias Type:	APN
Alias Name:	001-0165-051
Alias Type:	APN
Alias Name:	001-0165-052
Alias Type:	APN
Alias Name:	001-0165-053

Map ID
Direction
Distance
Elevation

MAP FINDINGS

Site

Database(s)

EDR ID Number
EPA ID Number

A. BERCOVICH 2ND STREET (Continued)

S105838302

Alias Type:	APN
Alias Name:	001-0165-054
Alias Type:	APN
Alias Name:	001-0165-055
Alias Type:	APN
Alias Name:	001-0165-056
Alias Type:	APN
Alias Name:	001-0165-057
Alias Type:	APN
Alias Name:	001-0165-058
Alias Type:	APN
Alias Name:	001-0165-059
Alias Type:	APN
Alias Name:	001-0165-060
Alias Type:	APN
Alias Name:	001-0165-061
Alias Type:	APN
Alias Name:	001-0165-062
Alias Type:	APN
Alias Name:	001-0165-063
Alias Type:	APN
Alias Name:	001-0165-064
Alias Type:	APN
Alias Name:	001-0165-065
Alias Type:	APN
Alias Name:	001-0165-066
Alias Type:	APN
Alias Name:	001-0165-067
Alias Type:	APN
Alias Name:	001-0165-068
Alias Type:	APN
Alias Name:	001-0165-069
Alias Type:	APN
Alias Name:	001-0165-070
Alias Type:	APN
Alias Name:	001-0165-071
Alias Type:	APN
Alias Name:	001-0165-072
Alias Type:	APN
Alias Name:	001-0165-073
Alias Type:	APN
Alias Name:	001-0165-074
Alias Type:	APN
Alias Name:	001-0165-075
Alias Type:	APN
Alias Name:	001-0165-076
Alias Type:	APN
Alias Name:	001-0165-077
Alias Type:	APN
Alias Name:	001-0165-078
Alias Type:	APN
Alias Name:	001-0165-079
Alias Type:	APN
Alias Name:	001-0165-080
Alias Type:	APN
Alias Name:	001-0165-081
Alias Type:	APN

Map ID
Direction
Distance
Elevation

MAP FINDINGS

Site

Database(s)

EDR ID Number
EPA ID Number

A. BERCOVICH 2ND STREET (Continued)

S105838302

Alias Name:	001-0165-082
Alias Type:	APN
Alias Name:	001-0165-083
Alias Type:	APN
Alias Name:	001-0165-084
Alias Type:	APN
Alias Name:	001-0165-085
Alias Type:	APN
Alias Name:	001-0165-086
Alias Type:	APN
Alias Name:	001-0165-087
Alias Type:	APN
Alias Name:	001-0165-088
Alias Type:	APN
Alias Name:	001-0165-089
Alias Type:	APN
Alias Name:	001-0165-090
Alias Type:	APN
Alias Name:	001-0165-091
Alias Type:	APN
Alias Name:	001-0165-092
Alias Type:	APN
Alias Name:	001-0165-093
Alias Type:	APN
Alias Name:	001-0165-094
Alias Type:	APN
Alias Name:	001-0165-095
Alias Type:	APN
Alias Name:	001-0165-096
Alias Type:	APN
Alias Name:	001-0165-097
Alias Type:	APN
Alias Name:	001-0165-098
Alias Type:	APN
Alias Name:	001-0165-099
Alias Type:	APN
Alias Name:	001-0165-100
Alias Type:	APN
Alias Name:	001-0165-101
Alias Type:	APN
Alias Name:	001-0165-102
Alias Type:	APN
Alias Name:	001-0165-103
Alias Type:	APN
Alias Name:	001-0165-104
Alias Type:	APN
Alias Name:	001-0165-105
Alias Type:	APN
Alias Name:	001-0165-106
Alias Type:	APN
Alias Name:	001-0165-107
Alias Type:	APN
Alias Name:	001-0165-108
Alias Type:	APN
Alias Name:	001-0165-109
Alias Type:	APN
Alias Name:	001-0165-110

Map ID
Direction
Distance
Elevation

MAP FINDINGS

Site

Database(s)

EDR ID Number
EPA ID Number

A. BERCOVICH 2ND STREET (Continued)

S105838302

Alias Type: APN
Alias Name: 001-0165-111
Alias Type: APN
Alias Name: 001-0165-112
Alias Type: APN
Alias Name: 001-0165-113
Alias Type: APN
Alias Name: 001-0165-114
Alias Type: APN
Alias Name: 001-0165-115
Alias Type: APN
Alias Name: 001-0165-116
Alias Type: APN
Alias Name: 001-0165-117
Alias Type: APN
Alias Name: 001-0165-118
Alias Type: APN
Alias Name: 001-0165-119
Alias Type: APN
Alias Name: 001-0165-120
Alias Type: APN
Alias Name: 001-0165-121
Alias Type: APN
Alias Name: 001-0165-122
Alias Type: APN
Alias Name: 110033613034
Alias Type: EPA (FRS #)
Alias Name: 201722
Alias Type: Project Code (Site Code)
Alias Name: 01590002
Alias Type: Envirostor ID Number

Completed Info:

Completed Area Name: PROJECT WIDE
Completed Sub Area Name: Not reported
Completed Document Type: Site Screening
Completed Date: 06/19/2006
Comments: Soil under building foundation determined to be impacted by lead, TPH, and PCBs. Deed restriction recommended.

Completed Area Name: PROJECT WIDE
Completed Sub Area Name: Not reported
Completed Document Type: 5 Year Review Reports
Completed Date: 11/05/2015
Comments: The five-year review for this site has been completed. The site remedy, a cap consisting of the building and foundation, remains protective of human health and the environment.

Completed Area Name: PROJECT WIDE
Completed Sub Area Name: Not reported
Completed Document Type: Monitoring Report
Completed Date: 04/08/2013
Comments: Annual compliance letter was submitted and found to be acceptable. No subsurface intrusion occurred at the site in 2012.

Completed Area Name: PROJECT WIDE
Completed Sub Area Name: Not reported
Completed Document Type: Monitoring Report

Map ID
Direction
Distance
Elevation

MAP FINDINGS

Site

Database(s)

EDR ID Number
EPA ID Number

A. BERCOVICH 2ND STREET (Continued)

S105838302

Completed Date: 03/11/2014
Comments: Annual compliance letter for the site was reviewed by DTSC. There were no subsurface intrusion activities at the site during the year 2013.

Completed Area Name: PROJECT WIDE
Completed Sub Area Name: Not reported
Completed Document Type: Land Use Restriction Monitoring Report
Completed Date: 05/09/2018
Comments: Not reported

Completed Area Name: PROJECT WIDE
Completed Sub Area Name: Not reported
Completed Document Type: * Land Use Restriction Monitoring Report
Completed Date: 11/09/2011
Comments: The annual compliance letter indicated that no activities in violation of the land use covenant occurred at the site over the past year.

Completed Area Name: PROJECT WIDE
Completed Sub Area Name: Not reported
Completed Document Type: Litigation Support
Completed Date: 08/18/2011
Comments: Collection Activities Summary

Completed Area Name: PROJECT WIDE
Completed Sub Area Name: Not reported
Completed Document Type: Land Use Restriction
Completed Date: 10/29/2010
Comments: The land use covenant for the site was signed by DTSC on October 28, 2010 and recorded with Alameda County on October 29th. The covenant requires notification to DTSC and a soil management plan if soil beneath the site is disturbed or brought to the surface. The covenant also prohibits the use of the site for single-family, unattached residences.

Completed Area Name: PROJECT WIDE
Completed Sub Area Name: Not reported
Completed Document Type: Correspondence
Completed Date: 11/12/2020
Comments: Pacific Gas and Electric Company notified DTSC of an upcoming project in the road adjacent to the A Bercovich 2nd Street Site. The project includes soil disturbance activities and PG&E provided a soil management plan for the work. DTSC has no objections to the PG&E project, which is scheduled for December 2020. -EC

Completed Area Name: PROJECT WIDE
Completed Sub Area Name: Not reported
Completed Document Type: Land Use Restriction Monitoring Report
Completed Date: 03/06/2015
Comments: The annual compliance report has been submitted by the property owner and approved by DTSC. Soil intrusion activities did not occur at the site during 2014.

Completed Area Name: PROJECT WIDE
Completed Sub Area Name: Not reported
Completed Document Type: Land Use Restriction Monitoring Report

Map ID
Direction
Distance
Elevation

MAP FINDINGS

Site

Database(s)

EDR ID Number
EPA ID Number

A. BERCOVICH 2ND STREET (Continued)

S105838302

Completed Date: 07/08/2016
Comments: DTSC has reviewed and approved the annual compliance letter for the site. The site remains in compliance with the land use covenant.

Completed Area Name: PROJECT WIDE
Completed Sub Area Name: Not reported
Completed Document Type: Land Use Restriction Monitoring Report
Completed Date: 03/15/2017
Comments: Not reported

Completed Area Name: PROJECT WIDE
Completed Sub Area Name: Not reported
Completed Document Type: Annual Oversight Cost Estimate
Completed Date: 09/30/2016
Comments: DTSC's annual oversight cost estimate was sent to the property owner.

Completed Area Name: PROJECT WIDE
Completed Sub Area Name: Not reported
Completed Document Type: Annual Oversight Cost Estimate
Completed Date: 10/03/2017
Comments: Not reported

Completed Area Name: PROJECT WIDE
Completed Sub Area Name: Not reported
Completed Document Type: Annual Oversight Cost Estimate
Completed Date: 09/13/2018
Comments: Not reported

Completed Area Name: PROJECT WIDE
Completed Sub Area Name: Not reported
Completed Document Type: Annual Oversight Cost Estimate
Completed Date: 10/02/2020
Comments: Not reported

Completed Area Name: PROJECT WIDE
Completed Sub Area Name: Not reported
Completed Document Type: Annual Oversight Cost Estimate
Completed Date: 11/19/2021
Comments: Not reported

Completed Area Name: PROJECT WIDE
Completed Sub Area Name: Not reported
Completed Document Type: Correspondence
Completed Date: 02/15/2015
Comments: Not reported

Completed Area Name: PROJECT WIDE
Completed Sub Area Name: Not reported
Completed Document Type: Annual Oversight Cost Estimate
Completed Date: 10/01/2013
Comments: Annual oversight cost estimate mailed to responsible party.

Completed Area Name: PROJECT WIDE
Completed Sub Area Name: Not reported
Completed Document Type: Annual Oversight Cost Estimate
Completed Date: 09/08/2014
Comments: Annual cost estimate sent to property owner.

Map ID
Direction
Distance
Elevation

MAP FINDINGS

Site

Database(s)

EDR ID Number
EPA ID Number

A. BERCOVICH 2ND STREET (Continued)

S105838302

Completed Area Name: PROJECT WIDE
Completed Sub Area Name: Not reported
Completed Document Type: Form 1479 - Site and Collections Summary
Completed Date: 08/18/2011
Comments: All past due invoices have been paid.

Completed Area Name: PROJECT WIDE
Completed Sub Area Name: Not reported
Completed Document Type: Annual Oversight Cost Estimate
Completed Date: 09/30/2015
Comments: The annual cost estimate letter has been sent to the property owner.

Completed Area Name: PROJECT WIDE
Completed Sub Area Name: Not reported
Completed Document Type: Site Screening
Completed Date: 06/21/2002
Comments: Further action recommended under state lead due to historic uses of the property.

Completed Area Name: PROJECT WIDE
Completed Sub Area Name: Not reported
Completed Document Type: Soils Management Plan
Completed Date: 11/22/2004
Comments: This soil management plan was submitted to the Oakland Fire Department, who concurred with its implementation.

Completed Area Name: PROJECT WIDE
Completed Sub Area Name: Not reported
Completed Document Type: Other Report
Completed Date: 12/30/2004
Comments: Data shows elevated levels of lead, chromium. copper and PCBs.

Completed Area Name: PROJECT WIDE
Completed Sub Area Name: Not reported
Completed Document Type: Annual Oversight Cost Estimate
Completed Date: 10/14/2011
Comments: annual oversight cost estimate finalized.

Completed Area Name: PROJECT WIDE
Completed Sub Area Name: Not reported
Completed Document Type: Letter - Demand
Completed Date: 07/26/2011
Comments: Letter #3

Completed Area Name: PROJECT WIDE
Completed Sub Area Name: Not reported
Completed Document Type: Letter - Demand
Completed Date: 04/25/2011
Comments: Letter #1

Completed Area Name: PROJECT WIDE
Completed Sub Area Name: Not reported
Completed Document Type: Letter - Demand
Completed Date: 05/24/2011
Comments: Letter #2

Completed Area Name: PROJECT WIDE

Map ID
Direction
Distance
Elevation

MAP FINDINGS

Site

Database(s)

EDR ID Number
EPA ID Number

A. BERCOVICH 2ND STREET (Continued)

S105838302

Completed Sub Area Name: Not reported
Completed Document Type: Certification
Completed Date: 11/09/2010
Comments: The first and second floors of the building at the site are used for parking and commercial purposes. The third through eighth floors consist of for-lease condominiums. The land use covenant for the site was recorded with Alameda County on October 29, 2010. The site will be inspected annually to insure that the cap over the contaminated soil which remains at the site is maintained.

Completed Area Name: PROJECT WIDE
Completed Sub Area Name: Not reported
Completed Document Type: Letter - Demand
Completed Date: 02/13/2012
Comments: Responsible party has paid most of DTSC's oversight costs.

Completed Area Name: PROJECT WIDE
Completed Sub Area Name: Not reported
Completed Document Type: Annual Oversight Cost Estimate
Completed Date: 10/30/2012
Comments: Annual DTSC oversight cost estimate mailed to responsible party.

Completed Area Name: PROJECT WIDE
Completed Sub Area Name: Not reported
Completed Document Type: Correspondence
Completed Date: 07/10/2012
Comments: Correspondence to new owner informing them of their obligation under the land use covenant to pay for outstanding DTSC oversight costs.

Completed Area Name: PROJECT WIDE
Completed Sub Area Name: Not reported
Completed Document Type: Letter - Notice
Completed Date: 03/07/2013
Comments: Letter from DTSC sent to property owner requiring submission of the annual compliance report and payment of DTSC oversight costs.

Future Area Name: Not reported
Future Sub Area Name: Not reported
Future Document Type: Not reported
Future Due Date: Not reported
Schedule Area Name: PROJECT WIDE
Schedule Sub Area Name: Not reported
Schedule Document Type: 5 Year Review Reports
Schedule Due Date: 05/14/2022
Schedule Revised Date: 09/10/2022

DEED:

Name: A. BERCOVICH 2ND STREET
Address: 127 2ND STREET
City,State,Zip: OAKLAND, CA 94607
Envirostor ID: 1590002
Area: PROJECT WIDE
Sub Area: Not reported
Site Type: STATE RESPONSE
Status: CERTIFIED O&M - LAND USE RESTRICTIONS ONLY
Agency: Not reported
Covenant Uploaded: Not reported

Map ID
Direction
Distance
Elevation

MAP FINDINGS

Site

Database(s)

EDR ID Number
EPA ID Number

A. BERCOVICH 2ND STREET (Continued)

S105838302

Deed Date(s): Not reported
File Name: Envirostor Land Use Restrictions

**393
ESE
1/2-1
0.799 mi.
4217 ft.**

**SMITH'S WRECKING YARD
1600 3RD STREET
OAKLAND, CA 94607**

**ENVIROSTOR S112921473
VCP N/A
HAZNET
HWTS**

**Relative:
Lower**

ENVIROSTOR:

**Actual:
25 ft.**

Name: SMITH'S WRECKING YARD
Address: 1600 3RD STREET
City,State,Zip: OAKLAND, CA 94607
Facility ID: 01990014
Status: Certified
Status Date: 05/25/2001
Site Code: 200355
Site Type: Voluntary Cleanup
Site Type Detailed: Voluntary Agreement
Acres: 0.3
NPL: NO
Regulatory Agencies: SMBRP
Lead Agency: SMBRP
Program Manager: Not reported
Supervisor: Barbara Cook
Division Branch: Cleanup Berkeley
Assembly: 18
Senate: 09
Special Program: Voluntary Agreement - Standard Voluntary Agreement
Restricted Use: NO
Site Mgmt Req: NONE SPECIFIED
Funding: Responsible Party
Latitude: 37.80333
Longitude: -122.2991
APN: NONE SPECIFIED
Past Use: JUNKYARD
Potential COC: Arsenic Lead Polychlorinated biphenyls (PCBs Polynuclear aromatic hydrocarbons (PAHs TPH-diesel Beryllium and compounds
Confirmed COC: Polychlorinated biphenyls (PCBs Polynuclear aromatic hydrocarbons (PAHs TPH-diesel Beryllium and compounds Arsenic Lead
Potential Description: SOIL
Alias Name: BOBO'S JUNKYARD
Alias Type: Alternate Name
Alias Name: CYPREES FREEWAY/SMITH'S WRECKING YARD
Alias Type: Alternate Name
Alias Name: CYPRESS RECONSTRUCTION
Alias Type: Alternate Name
Alias Name: KRUEZBERGER PARCEL
Alias Type: Alternate Name
Alias Name: SOUTH PRESCOTT NEIGHBORHOOD PARK
Alias Type: Alternate Name
Alias Name: SOUTHERN PACIFIC WEST OAKLAND RAIL YARD
Alias Type: Alternate Name
Alias Name: 110033609343
Alias Type: EPA (FRS #)
Alias Name: 200355
Alias Type: Project Code (Site Code)
Alias Name: 01990014

Map ID
Direction
Distance
Elevation

MAP FINDINGS

Site

Database(s)

EDR ID Number
EPA ID Number

SMITH'S WRECKING YARD (Continued)

S112921473

Alias Type: Envirostor ID Number

Completed Info:

Completed Area Name: PROJECT WIDE
Completed Sub Area Name: Not reported
Completed Document Type: Remedial Investigation Report
Completed Date: 06/19/1995
Comments: Report describes the soil and groundwater results found.

Completed Area Name: PROJECT WIDE
Completed Sub Area Name: Not reported
Completed Document Type: Amendment - Order/Agreement
Completed Date: 01/07/1999
Comments: Not reported

Completed Area Name: PROJECT WIDE
Completed Sub Area Name: Not reported
Completed Document Type: CEQA - Responsible Agency Review
Completed Date: 03/20/1998
Comments: Not reported

Completed Area Name: PROJECT WIDE
Completed Sub Area Name: Not reported
Completed Document Type: Certification
Completed Date: 05/25/2001
Comments: CERT - This site is known as Smith's Wrecking Yard and was remediated as part of the South Prescott Neighborhood Park, Oakland. The site is located in the eastern part of the San Francisco Bay area. After completion of the remedial actions, construction of the neighborhood park began. It is anticipated that the park will be turned over to the City of Oakland in October 2001. DTSC has determined that all appropriate response actions have been completed, that all acceptable engineering practices were implemented and that no further removal/remedial action is necessary.

Completed Area Name: PROJECT WIDE
Completed Sub Area Name: Not reported
Completed Document Type: Standard Voluntary Agreement
Completed Date: 05/10/1994
Comments: Not reported

Completed Area Name: PROJECT WIDE
Completed Sub Area Name: Not reported
Completed Document Type: Remedial Action Completion Report
Completed Date: 05/24/2001
Comments: Not reported

Completed Area Name: PROJECT WIDE
Completed Sub Area Name: Not reported
Completed Document Type: Design/Implementation Workplan
Completed Date: 08/02/1999
Comments: Not reported

Completed Area Name: PROJECT WIDE
Completed Sub Area Name: Not reported
Completed Document Type: Remedial Action Plan
Completed Date: 03/20/1998
Comments: Not reported

Map ID
Direction
Distance
Elevation

MAP FINDINGS

Site

Database(s)

EDR ID Number
EPA ID Number

SMITH'S WRECKING YARD (Continued)

S112921473

Completed Area Name: PROJECT WIDE
Completed Sub Area Name: Not reported
Completed Document Type: Preliminary Endangerment Assessment Report
Completed Date: 01/03/1994
Comments: Not reported

Future Area Name: Not reported
Future Sub Area Name: Not reported
Future Document Type: Not reported
Future Due Date: Not reported
Schedule Area Name: Not reported
Schedule Sub Area Name: Not reported
Schedule Document Type: Not reported
Schedule Due Date: Not reported
Schedule Revised Date: Not reported

VCP:

Name: SMITH'S WRECKING YARD
Address: 1600 3RD STREET
City,State,Zip: OAKLAND, CA 94607
Facility ID: 01990014
Site Type: Voluntary Cleanup
Site Type Detail: Voluntary Agreement
Site Mgmt. Req.: NONE SPECIFIED
Acres: 0.3
National Priorities List: NO
Cleanup Oversight Agencies: SMBRP
Lead Agency: SMBRP
Lead Agency Description: DTSC - Site Cleanup Program
Project Manager: Not reported
Supervisor: Barbara Cook
Division Branch: Cleanup Berkeley
Site Code: 200355
Assembly: 18
Senate: 09
Special Programs Code: Voluntary Agreement - Standard Voluntary Agreement
Status: Certified
Status Date: 05/25/2001
Restricted Use: NO
Funding: Responsible Party
Lat/Long: 37.80333 / -122.2991
APN: NONE SPECIFIED
Past Use: JUNKYARD
Potential COC: 30001, 30013, 30018, 30019, 30024, 30080
Confirmed COC: 30018,30019,30024,30080,30001,30013
Potential Description: SOIL
Alias Name: BOBO'S JUNKYARD
Alias Type: Alternate Name
Alias Name: CYPREES FREEWAY/SMITH'S WRECKING YARD
Alias Type: Alternate Name
Alias Name: CYPRESS RECONSTRUCTION
Alias Type: Alternate Name
Alias Name: KRUEZBERGER PARCEL
Alias Type: Alternate Name
Alias Name: SOUTH PRESCOTT NEIGHBORHOOD PARK
Alias Type: Alternate Name
Alias Name: SOUTHERN PACIFIC WEST OAKLAND RAIL YARD

Map ID
Direction
Distance
Elevation

MAP FINDINGS

Site

Database(s)

EDR ID Number
EPA ID Number

SMITH'S WRECKING YARD (Continued)

S112921473

Alias Type: Alternate Name
Alias Name: 110033609343
Alias Type: EPA (FRS #)
Alias Name: 200355
Alias Type: Project Code (Site Code)
Alias Name: 01990014
Alias Type: Envirostor ID Number

Completed Info:

Completed Area Name: PROJECT WIDE
Completed Sub Area Name: Not reported
Completed Document Type: Remedial Investigation Report
Completed Date: 06/19/1995
Comments: Report describes the soil and groundwater results found.

Completed Area Name: PROJECT WIDE
Completed Sub Area Name: Not reported
Completed Document Type: Amendment - Order/Agreement
Completed Date: 01/07/1999
Comments: Not reported

Completed Area Name: PROJECT WIDE
Completed Sub Area Name: Not reported
Completed Document Type: CEQA - Responsible Agency Review
Completed Date: 03/20/1998
Comments: Not reported

Completed Area Name: PROJECT WIDE
Completed Sub Area Name: Not reported
Completed Document Type: Certification
Completed Date: 05/25/2001
Comments: CERT - This site is known as Smith's Wrecking Yard and was remediated as part of the South Prescott Neighborhood Park, Oakland. The site is located in the eastern part of the San Francisco Bay area. After completion of the remedial actions, construction of the neighborhood park began. It is anticipated that the park will be turned over to the City of Oakland in October 2001. DTSC has determined that all appropriate response actions have been completed, that all acceptable engineering practices were implemented and that no further removal/remedial action is necessary.

Completed Area Name: PROJECT WIDE
Completed Sub Area Name: Not reported
Completed Document Type: Standard Voluntary Agreement
Completed Date: 05/10/1994
Comments: Not reported

Completed Area Name: PROJECT WIDE
Completed Sub Area Name: Not reported
Completed Document Type: Remedial Action Completion Report
Completed Date: 05/24/2001
Comments: Not reported

Completed Area Name: PROJECT WIDE
Completed Sub Area Name: Not reported
Completed Document Type: Design/Implementation Workplan
Completed Date: 08/02/1999
Comments: Not reported

Map ID
Direction
Distance
Elevation

MAP FINDINGS

Site

Database(s)

EDR ID Number
EPA ID Number

SMITH'S WRECKING YARD (Continued)

S112921473

Completed Area Name: PROJECT WIDE
Completed Sub Area Name: Not reported
Completed Document Type: Remedial Action Plan
Completed Date: 03/20/1998
Comments: Not reported

Completed Area Name: PROJECT WIDE
Completed Sub Area Name: Not reported
Completed Document Type: Preliminary Endangerment Assessment Report
Completed Date: 01/03/1994
Comments: Not reported

Future Area Name: Not reported
Future Sub Area Name: Not reported
Future Document Type: Not reported
Future Due Date: Not reported
Schedule Area Name: Not reported
Schedule Sub Area Name: Not reported
Schedule Document Type: Not reported
Schedule Due Date: Not reported
Schedule Revised Date: Not reported

HAZNET:

Name: ZUEDELAC APARTMENTS
Address: 1600 3RD AVE
Address 2: Not reported
City,State,Zip: OAKLAND, CA 94606
Contact: Richard Phillips
Telephone: 5103936420
Mailing Name: Not reported
Mailing Address: 1600 3rd Ave

Year: 2003
Gepaid: CAC002550979
TSD EPA ID: CAT080013352
CA Waste Code: 331 - Off-specification, aged or surplus organics
Disposal Method: R01 - Recycler
Tons: 0.1815

Year: 2002
Gepaid: CAC002550979
TSD EPA ID: CAD981382732
CA Waste Code: 151 - Asbestos containing waste
Disposal Method: D80 - Disposal, Land Fill
Tons: 3.3712

Additional Info:

Year: 2003
Gen EPA ID: CAC002550979

Shipment Date: 20031031
Creation Date: 8/24/2004 10:00:04
Receipt Date: 20031113
Manifest ID: 22920185
Trans EPA ID: CAT080013428

Map ID
Direction
Distance
Elevation

MAP FINDINGS

Site

Database(s)

EDR ID Number
EPA ID Number

SMITH'S WRECKING YARD (Continued)

S112921473

Trans Name:	MORGAN ENVIRONMENTAL INC
Trans 2 EPA ID:	CAR000101600
Trans 2 Name:	DK RICHMOND
TSDf EPA ID:	CAT080013352
Trans Name:	DEMENNO/KERDOON
TSDf Alt EPA ID:	CAT080013352
TSDf Alt Name:	Not reported
Waste Code Description:	331 - Off-specification, aged, or surplus organics
RCRA Code:	D001
Meth Code:	R01 - Recycler
Quantity Tons:	0.1815
Waste Quantity:	55
Quantity Unit:	G
Additional Code 1:	Not reported
Additional Code 2:	Not reported
Additional Code 3:	Not reported
Additional Code 4:	Not reported
Additional Code 5:	Not reported
Additional Info:	
Year:	2002
Gen EPA ID:	CAC002550979
Shipment Date: 20020423	
Creation Date: 1/8/2003 18:31:12	
Receipt Date: 20020430	
Manifest ID: 21874001	
Trans EPA ID: CAD982029258	
Trans Name: Not reported	
Trans 2 EPA ID: CAR000017657	
Trans 2 Name: Not reported	
TSDf EPA ID: CAD981382732	
Trans Name: Not reported	
TSDf Alt EPA ID: Not reported	
TSDf Alt Name: Not reported	
Waste Code Description: 151 - Asbestos-containing waste	
RCRA Code: Not reported	
Meth Code: D80 - Disposal, Land Fill	
Quantity Tons: 3.3712	
Waste Quantity: 4	
Quantity Unit: Y	
Additional Code 1: Not reported	
Additional Code 2: Not reported	
Additional Code 3: Not reported	
Additional Code 4: Not reported	
Additional Code 5: Not reported	
HWTS:	
Name: ZUEDELAC APARTMENTS	
Address: 1600 3RD AVE	
Address 2: Not reported	
City,State,Zip: OAKLAND, CA 94606	
EPA ID: CAC002550979	
Inactive Date: 03/18/2003	
Create Date: 04/16/2002	
Last Act Date: Not reported	

Map ID
 Direction
 Distance
 Elevation

MAP FINDINGS

Site

Database(s)

EDR ID Number
 EPA ID Number

SMITH'S WRECKING YARD (Continued)

S112921473

Mailing Name: Not reported
 Mailing Address: 1600 3RD AVE
 Mailing Address 2: Not reported
 Mailing City,State,Zip: OAKLAND, CA 94606
 Owner Name: RICHARD PHILLIPS
 Owner Address: 1600 3RD AVE
 Owner Address 2: Not reported
 Owner City,State,Zip: OAKLAND, CA 94606
 Contact Name: RICHARD PHILLIPS
 Contact Address: 1600 3RD AVE
 Contact Address 2: Not reported
 City,State,Zip: OAKLAND, CA 94606
 Facility Status: Inactive
 Facility Type: TEMPORARY
 Category: STATE
 Latitude: 37.798552
 Longitude: -122.253687

394
North
1/2-1
0.802 mi.
4232 ft.

BROADWAY VOLKSWAGON
2749 BROADWAY
OAKLAND, CA 92626

Notify 65 S100178913
N/A

Relative:
Higher
Actual:
35 ft.

NOTIFY 65:
 Name: BROADWAY VOLKSWAGON
 Address: 2749 BROADWAY
 City,State,Zip: OAKLAND, CA 92626
 Date Reported: Not reported
 Staff Initials: Not reported
 Board File Number: Not reported
 Facility Type: Not reported
 Discharge Date: Not reported
 Issue Date: Not reported
 Incident Description: Not reported
 Global ID: Not reported
 Status: Not reported

395
SSW
1/2-1
0.831 mi.
4386 ft.

GOLDEN STATE DIESEL
351 EMBARCADERO
OAKLAND, CA 94607

ENVIROSTOR S101580394
SWEEPS UST N/A
CA FID UST

Relative:
Lower
Actual:
10 ft.

ENVIROSTOR:
 Name: CAPITOL SUPPLY COMPANY
 Address: 351 EMBARCADERO
 City,State,Zip: OAKLAND, CA 94607
 Facility ID: 01500086
 Status: Refer: RCRA
 Status Date: 06/08/1994
 Site Code: Not reported
 Site Type: Historical
 Site Type Detailed: * Historical
 Acres: Not reported
 NPL: NO

Map ID
Direction
Distance
Elevation

MAP FINDINGS

Site

Database(s)

EDR ID Number
EPA ID Number

GOLDEN STATE DIESEL (Continued)

S101580394

Regulatory Agencies: NONE SPECIFIED
Lead Agency: NONE SPECIFIED
Program Manager: Not reported
Supervisor: Referred - Not Assigned
Division Branch: Cleanup Berkeley
Assembly: 18
Senate: 09
Special Program: Not reported
Restricted Use: NO
Site Mgmt Req: NONE SPECIFIED
Funding: Not reported
Latitude: 37.79039
Longitude: -122.2620
APN: NONE SPECIFIED
Past Use: NONE SPECIFIED
Potential COC: NONE SPECIFIED
Confirmed COC: NONE SPECIFIED
Potential Description: NONE SPECIFIED
Alias Name: PORT OF OAKLAND
Alias Type: Alternate Name
Alias Name: CAD982401556
Alias Type: EPA Identification Number
Alias Name: 110002804378
Alias Type: EPA (FRS #)
Alias Name: 01500086
Alias Type: Envirostor ID Number

Completed Info:

Completed Area Name: Not reported
Completed Sub Area Name: Not reported
Completed Document Type: Not reported
Completed Date: Not reported
Comments: Not reported

Future Area Name: Not reported
Future Sub Area Name: Not reported
Future Document Type: Not reported
Future Due Date: Not reported
Schedule Area Name: Not reported
Schedule Sub Area Name: Not reported
Schedule Document Type: Not reported
Schedule Due Date: Not reported
Schedule Revised Date: Not reported

SWEEPS UST:

Name: GOLDEN STATE DIESEL
Address: 351 EMBARCADERO
City: OAKLAND
Status: Active
Comp Number: 58419
Number: 1
Board Of Equalization: 44-000572
Referral Date: 03-13-91
Action Date: 03-13-91
Created Date: 02-29-88
Owner Tank Id: GF03
SWRCB Tank Id: 01-000-058419-000001

Map ID
Direction
Distance
Elevation

MAP FINDINGS

Site

Database(s)

EDR ID Number
EPA ID Number

GOLDEN STATE DIESEL (Continued)

S101580394

Tank Status: A
Capacity: 1000
Active Date: 03-13-91
Tank Use: EMPTY
STG: P
Content: UNKNOWN
Number Of Tanks: 1

CA FID UST:

Facility ID: 01002765
Regulated By: UTNKA
Regulated ID: 00058419
Cortese Code: Not reported
SIC Code: Not reported
Facility Phone: 4154651093
Mail To: Not reported
Mailing Address: 530 WATER ST
Mailing Address 2: Not reported
Mailing City,St,Zip: OAKLAND 94607
Contact: Not reported
Contact Phone: Not reported
DUNs Number: Not reported
NPDES Number: Not reported
EPA ID: Not reported
Comments: Not reported
Status: Active

BG396
SW
1/2-1
0.832 mi.
4395 ft.

PORT OF OAKLAND/CINEMA PROJECT
CLAY & EMBARCADERO
OAKLAND, CA 94706

ENVIROSTOR **S101293676**
VCP **N/A**
DEED
HIST CORTESE

Site 2 of 2 in cluster BG

Relative:
Lower
Actual:
13 ft.

ENVIROSTOR:

Name: PORT OF OAKLAND/CINEMA PROJECT
Address: CLAY & EMBARCADERO
City,State,Zip: OAKLAND, CA 94706
Facility ID: 01730099
Status: Certified / Operation & Maintenance
Status Date: 11/18/1996
Site Code: 200480
Site Type: Voluntary Cleanup
Site Type Detailed: Voluntary Agreement
Acres: 1
NPL: NO
Regulatory Agencies: SMBRP
Lead Agency: SMBRP
Program Manager: Claude Jemison
Supervisor: Julie Pettijohn
Division Branch: Cleanup Berkeley
Assembly: 18
Senate: 09
Special Program: Voluntary Agreement - Standard Voluntary Agreement
Restricted Use: YES
Site Mgmt Req: REM, ASP, DAY, ELD, HOS, LUC, EX, GW, NOWN, NUSE, NSUB, HS, SCH, FOOD, RES
Funding: Responsible Party

Map ID
Direction
Distance
Elevation

MAP FINDINGS

Site

Database(s)

EDR ID Number
EPA ID Number

PORT OF OAKLAND/CINEMA PROJECT (Continued)

S101293676

Latitude: 37.79601
Longitude: -122.2773
APN: 001-0135-004-00
Past Use: MANUFACTURED GAS PLANT
Potential COC: Polynuclear aromatic hydrocarbons (PAHs)
Confirmed COC: Polynuclear aromatic hydrocarbons (PAHs)
Potential Description: SOIL
Alias Name: Lot 12
Alias Type: Alternate Name
Alias Name: PORT OF OAKLAND FERRY PARKING
Alias Type: Alternate Name
Alias Name: 001-0135-004-00
Alias Type: APN
Alias Name: 110033605926
Alias Type: EPA (FRS #)
Alias Name: SLT2O143149
Alias Type: GeoTracker Global ID
Alias Name: 200480
Alias Type: Project Code (Site Code)
Alias Name: 01730099
Alias Type: Envirostor ID Number

Completed Info:

Completed Area Name: PROJECT WIDE
Completed Sub Area Name: Not reported
Completed Document Type: Well Decommissioning Report
Completed Date: 01/22/2002
Comments: DTSC approved discontinuation of groundwater monitoring activities in letter dated 1/22/02.

Completed Area Name: PROJECT WIDE
Completed Sub Area Name: Not reported
Completed Document Type: 5 Year Review Reports
Completed Date: 07/29/2011
Comments: DTSC concurs with the conclusion in the Five-Year Review Report that no areas of noncompliance with the Land Use Covenant were found and the remedy remains protective of human health and the environment. DTSC approved the Five-Year Review Report.

Completed Area Name: PROJECT WIDE
Completed Sub Area Name: Not reported
Completed Document Type: 5 Year Review Reports
Completed Date: 05/04/2016
Comments: Terraphase Engineering conducted a Five-Year Review on behalf of the Port of Oakland to evaluate the performance and protectiveness of the remedy selected and implemented at the Site in 1995. The Five-Year Review was the fourth for the Site, with prior five-year reviews report being completed in December 2000, December 2006, and July 2011. As part of the Five-Year Review, Terraphase performed an inspection of the Site on March 10, 2016 that included visual observation of the concrete pavement along the exterior walls of the cinema complex and portions of the interior. There was no visible evidence of potential problems with the vapor barrier and concrete cap. The findings of the Five-Year Review indicate the remedy continues to be protective of human health and the environment.

Completed Area Name: PROJECT WIDE
Completed Sub Area Name: Not reported

Map ID
Direction
Distance
Elevation

MAP FINDINGS

Site

Database(s)

EDR ID Number
EPA ID Number

PORT OF OAKLAND/CINEMA PROJECT (Continued)

S101293676

Completed Document Type: Land Use Restriction Monitoring Report
Completed Date: 01/09/2017
Comments: Not reported

Completed Area Name: PROJECT WIDE
Completed Sub Area Name: Not reported
Completed Document Type: Land Use Restriction - Site Inspection/Visit
Completed Date: 07/09/2008
Comments: The exterior of the building and sidewalk areas appeared to be in good condition.

Completed Area Name: PROJECT WIDE
Completed Sub Area Name: Not reported
Completed Document Type: Land Use Restriction - Site Inspection/Visit
Completed Date: 06/22/2009
Comments: Impacted soil remains under the vapor barrier and concrete slab, which was initially inspected for significant cracks after the concrete was poured; and, subsequently remains protective.

Completed Area Name: PROJECT WIDE
Completed Sub Area Name: Not reported
Completed Document Type: * Land Use Restriction Monitoring Report
Completed Date: 09/30/2010
Comments: Not reported

Completed Area Name: PROJECT WIDE
Completed Sub Area Name: Not reported
Completed Document Type: Land Use Restriction Monitoring Report
Completed Date: 02/15/2018
Comments: Port of Oakland personnel performed an inspection on February 15, 2018 to verify compliance with the restrictions of the Land Use Covenant. The annual inspection report submitted to DTSC noted there has been no change in land use and no evidence of cap disturbance was observed.

Completed Area Name: PROJECT WIDE
Completed Sub Area Name: Not reported
Completed Document Type: Land Use Restriction Monitoring Report
Completed Date: 02/08/2019
Comments: Emailed annual cost estimate letter (FY20/21) on 10/5/2020. -EC,, 10/5/2020

Completed Area Name: PROJECT WIDE
Completed Sub Area Name: Not reported
Completed Document Type: Land Use Restriction Monitoring Report
Completed Date: 01/24/2020
Comments: Not reported

Completed Area Name: PROJECT WIDE
Completed Sub Area Name: Not reported
Completed Document Type: 5 Year Review Reports
Completed Date: 12/16/2021
Comments: Not reported

Completed Area Name: PROJECT WIDE
Completed Sub Area Name: Not reported
Completed Document Type: *Voluntary Cleanup Agreement Completion

Map ID
Direction
Distance
Elevation

MAP FINDINGS

Site

Database(s)

EDR ID Number
EPA ID Number

PORT OF OAKLAND/CINEMA PROJECT (Continued)

S101293676

Completed Date: 11/18/1996
Comments: Not reported

Completed Area Name: PROJECT WIDE
Completed Sub Area Name: Not reported
Completed Document Type: Amendment - Order/Agreement
Completed Date: 12/23/1998
Comments: DTSC and the Port of Oakland sign an amendment to the Voluntary Cleanup Agreement to allow work to continue under Chapter 6.5 of the Health and Safety Code.

Completed Area Name: PROJECT WIDE
Completed Sub Area Name: Not reported
Completed Document Type: Land Use Restriction
Completed Date: 10/15/1996
Comments: Deed Restriction recorded. Deed restriction limits the use of the property to commercial/industrial and prevents disturbance of capped soils without prior DTSC approval.

Completed Area Name: PROJECT WIDE
Completed Sub Area Name: Not reported
Completed Document Type: Operation & Maintenance Order/Agreement
Completed Date: 10/07/1996
Comments: O & M Agreement executed.

Completed Area Name: PROJECT WIDE
Completed Sub Area Name: Not reported
Completed Document Type: Certification
Completed Date: 11/18/1996
Comments: Site certified. Site Requires ongoing operation and maintenance and monitoring efforts.

Completed Area Name: PROJECT WIDE
Completed Sub Area Name: Not reported
Completed Document Type: Standard Voluntary Agreement
Completed Date: 09/19/1994
Comments: VCA - Voluntary Cleanup Agreement signed.

Completed Area Name: PROJECT WIDE
Completed Sub Area Name: Not reported
Completed Document Type: Annual Oversight Cost Estimate
Completed Date: 10/21/2021
Comments: Not reported

Completed Area Name: PROJECT WIDE
Completed Sub Area Name: Not reported
Completed Document Type: 5 Year Review Reports
Completed Date: 12/12/2000
Comments: Not reported

Completed Area Name: PROJECT WIDE
Completed Sub Area Name: Not reported
Completed Document Type: 5 Year Review Reports
Completed Date: 12/01/2006
Comments: Report identified no problems.

Completed Area Name: PROJECT WIDE

Map ID
Direction
Distance
Elevation

MAP FINDINGS

Site

Database(s)

EDR ID Number
EPA ID Number

PORT OF OAKLAND/CINEMA PROJECT (Continued)

S101293676

Completed Sub Area Name: Not reported
Completed Document Type: Land Use Restriction - Site Inspection/Visit
Completed Date: 06/30/2006
Comments: Impactect soil remains under the vapor barrier and concrete slab, which was initially inspected for cracks after the concrete was poured, and subsequently remains protective.

Completed Area Name: PROJECT WIDE
Completed Sub Area Name: Not reported
Completed Document Type: Land Use Restriction - Site Inspection/Visit
Completed Date: 07/13/2007
Comments: No problems noted.

Completed Area Name: PROJECT WIDE
Completed Sub Area Name: Not reported
Completed Document Type: Amendment - Order/Agreement
Completed Date: 12/23/1998
Comments: Not reported

Completed Area Name: PROJECT WIDE
Completed Sub Area Name: Not reported
Completed Document Type: Operation and Maintenance Plan
Completed Date: 09/13/1996
Comments: Not reported

Completed Area Name: PROJECT WIDE
Completed Sub Area Name: Not reported
Completed Document Type: Removal Action Workplan
Completed Date: 11/18/1994
Comments: RAW - Removal Action Workplan approved. RAW recommended hotspot removal and capping.

Completed Area Name: PROJECT WIDE
Completed Sub Area Name: Not reported
Completed Document Type: Removal Action Completion Report
Completed Date: 08/30/1995
Comments: RA APPROVED. APPROXIMATELY 2300 CUBIC YARDS WERE REMOVED AND DISPOSED OFF-SITE. A ONE FOOT CONCRETE PAD WAS PLACED OVER A 60-80 MIL VAPOR BARRIER.

Completed Area Name: PROJECT WIDE
Completed Sub Area Name: Not reported
Completed Document Type: Preliminary Endangerment Assessment Report
Completed Date: 08/05/1994
Comments: Approval of PEA. Further action required

Completed Area Name: PROJECT WIDE
Completed Sub Area Name: Not reported
Completed Document Type: Site Screening
Completed Date: 08/30/1993
Comments: Not reported

Completed Area Name: PROJECT WIDE
Completed Sub Area Name: Not reported
Completed Document Type: Annual Oversight Cost Estimate
Completed Date: 08/07/2013
Comments: Not reported

Map ID
Direction
Distance
Elevation

MAP FINDINGS

Site

Database(s)

EDR ID Number
EPA ID Number

PORT OF OAKLAND/CINEMA PROJECT (Continued)

S101293676

Completed Area Name: PROJECT WIDE
Completed Sub Area Name: Not reported
Completed Document Type: Annual Oversight Cost Estimate
Completed Date: 11/07/2014
Comments: Not reported

Completed Area Name: PROJECT WIDE
Completed Sub Area Name: Not reported
Completed Document Type: Annual Oversight Cost Estimate
Completed Date: 10/16/2015
Comments: Not reported

Completed Area Name: PROJECT WIDE
Completed Sub Area Name: Not reported
Completed Document Type: Annual Oversight Cost Estimate
Completed Date: 10/17/2016
Comments: Not reported

Completed Area Name: PROJECT WIDE
Completed Sub Area Name: Not reported
Completed Document Type: Annual Oversight Cost Estimate
Completed Date: 09/19/2017
Comments: Not reported

Completed Area Name: PROJECT WIDE
Completed Sub Area Name: Not reported
Completed Document Type: Correspondence
Completed Date: 01/21/2016
Comments: Not reported

Completed Area Name: PROJECT WIDE
Completed Sub Area Name: Not reported
Completed Document Type: Annual Oversight Cost Estimate
Completed Date: 09/06/2018
Comments: Not reported

Completed Area Name: PROJECT WIDE
Completed Sub Area Name: Not reported
Completed Document Type: Annual Oversight Cost Estimate
Completed Date: 10/22/2019
Comments: Port of Oakland personnel performed an inspection on February 15, 2018 to verify compliance with the restrictions of the Land Use Covenant. The annual inspection report submitted to DTSC noted there has been no change in land use and no evidence of cap disturbance was observed.

Completed Area Name: PROJECT WIDE
Completed Sub Area Name: Not reported
Completed Document Type: Annual Oversight Cost Estimate
Completed Date: 10/05/2020
Comments: Emailed annual cost estimate letter (FY20/21) on 10/5/2020. -EC,, 10/5/2020

Completed Area Name: PROJECT WIDE
Completed Sub Area Name: Not reported
Completed Document Type: Operation and Maintenance Report
Completed Date: 09/05/2013

Map ID
Direction
Distance
Elevation

MAP FINDINGS

Site

Database(s)

EDR ID Number
EPA ID Number

PORT OF OAKLAND/CINEMA PROJECT (Continued)

S101293676

Comments: The Port of Oakland performed a site inspection documented that an inspection was conducted on August 28, 2013 and noted no change in land use and observed no evidence of cap disturbance.

Completed Area Name: PROJECT WIDE
Completed Sub Area Name: Not reported
Completed Document Type: Operation and Maintenance Report
Completed Date: 07/29/2014
Comments: The RP (Port of Oakland) performed a site inspection documented that an inspection was conducted on July 22, 2014 and noted no change in land use and observed no evidence of cap disturbance.

Completed Area Name: PROJECT WIDE
Completed Sub Area Name: Not reported
Completed Document Type: Operation and Maintenance Report
Completed Date: 08/19/2015
Comments: Not reported

Completed Area Name: PROJECT WIDE
Completed Sub Area Name: Not reported
Completed Document Type: Land Use Restriction - Site Inspection/Visit
Completed Date: 08/23/2011
Comments: Not reported

Completed Area Name: PROJECT WIDE
Completed Sub Area Name: Not reported
Completed Document Type: * Land Use Restriction Monitoring Report
Completed Date: 06/22/2012
Comments: The cap and vapor barrier were inaccessible for inspection since the movie theater is currently over the Site; however, it was observed that all Site uses currently comply with the terms of the O&M Agreement and Land Use Restriction.

Completed Area Name: PROJECT WIDE
Completed Sub Area Name: Not reported
Completed Document Type: Letter - Demand
Completed Date: 03/17/2011
Comments: Demand Letter #2

Completed Area Name: PROJECT WIDE
Completed Sub Area Name: Not reported
Completed Document Type: Letter - Demand
Completed Date: 07/20/2011
Comments: Demand Letter #1

Completed Area Name: PROJECT WIDE
Completed Sub Area Name: Not reported
Completed Document Type: Letter - Demand
Completed Date: 02/01/2011
Comments: Demand Letter #1

Completed Area Name: PROJECT WIDE
Completed Sub Area Name: Not reported
Completed Document Type: Annual Oversight Cost Estimate
Completed Date: 09/04/2012
Comments: Not reported

Map ID
Direction
Distance
Elevation

MAP FINDINGS

Site

Database(s)

EDR ID Number
EPA ID Number

PORT OF OAKLAND/CINEMA PROJECT (Continued)

S101293676

Completed Area Name: PROJECT WIDE
Completed Sub Area Name: Not reported
Completed Document Type: Annual Oversight Cost Estimate
Completed Date: 12/14/2011
Comments: Not reported

Completed Area Name: PROJECT WIDE
Completed Sub Area Name: Not reported
Completed Document Type: Correspondence
Completed Date: 08/07/2013
Comments: Annual Land Use Restriction Inspection Report Letter

Future Area Name: Not reported
Future Sub Area Name: Not reported
Future Document Type: Not reported
Future Due Date: Not reported
Schedule Area Name: Not reported
Schedule Sub Area Name: Not reported
Schedule Document Type: Not reported
Schedule Due Date: Not reported
Schedule Revised Date: Not reported

VCP:

Name: PORT OF OAKLAND/CINEMA PROJECT
Address: CLAY & EMBARCADERO
City,State,Zip: OAKLAND, CA 94706
Facility ID: 01730099
Site Type: Voluntary Cleanup
Site Type Detail: Voluntary Agreement
Site Mgmt. Req.: REM, ASP, DAY, ELD, HOS, LUC, EX, GW, NOWN, NUSE, NSUB, HS, SCH, FOOD, RES
Acres: 1
National Priorities List: NO
Cleanup Oversight Agencies: SMBRP
Lead Agency: SMBRP
Lead Agency Description: DTSC - Site Cleanup Program
Project Manager: Claude Jemison
Supervisor: Julie Pettijohn
Division Branch: Cleanup Berkeley
Site Code: 200480
Assembly: 18
Senate: 09
Special Programs Code: Voluntary Agreement - Standard Voluntary Agreement
Status: Certified / Operation & Maintenance
Status Date: 11/18/1996
Restricted Use: YES
Funding: Responsible Party
Lat/Long: 37.79601 / -122.2773
APN: 001-0135-004-00
Past Use: MANUFACTURED GAS PLANT
Potential COC: 30019
Confirmed COC: 30019
Potential Description: SOIL
Alias Name: Lot 12
Alias Type: Alternate Name
Alias Name: PORT OF OAKLAND FERRY PARKING
Alias Type: Alternate Name

Map ID
Direction
Distance
Elevation

MAP FINDINGS

Site

Database(s)

EDR ID Number
EPA ID Number

PORT OF OAKLAND/CINEMA PROJECT (Continued)

S101293676

Alias Name: 001-0135-004-00
Alias Type: APN
Alias Name: 110033605926
Alias Type: EPA (FRS #)
Alias Name: SLT2O143149
Alias Type: GeoTracker Global ID
Alias Name: 200480
Alias Type: Project Code (Site Code)
Alias Name: 01730099
Alias Type: Envirostor ID Number

Completed Info:

Completed Area Name: PROJECT WIDE
Completed Sub Area Name: Not reported
Completed Document Type: Well Decommissioning Report
Completed Date: 01/22/2002
Comments: DTSC approved discontinuation of groundwater monitoring activities in letter dated 1/22/02.

Completed Area Name: PROJECT WIDE
Completed Sub Area Name: Not reported
Completed Document Type: 5 Year Review Reports
Completed Date: 07/29/2011
Comments: DTSC concurs with the conclusion in the Five-Year Review Report that no areas of noncompliance with the Land Use Covenant were found and the remedy remains protective of human health and the environment. DTSC approved the Five-Year Review Report.

Completed Area Name: PROJECT WIDE
Completed Sub Area Name: Not reported
Completed Document Type: 5 Year Review Reports
Completed Date: 05/04/2016
Comments: Terraphase Engineering conducted a Five-Year Review on behalf of the Port of Oakland to evaluate the performance and protectiveness of the remedy selected and implemented at the Site in 1995. The Five-Year Review was the fourth for the Site, with prior five-year reviews report being completed in December 2000, December 2006, and July 2011. As part of the Five-Year Review, Terraphase performed an inspection of the Site on March 10, 2016 that included visual observation of the concrete pavement along the exterior walls of the cinema complex and portions of the interior. There was no visible evidence of potential problems with the vapor barrier and concrete cap. The findings of the Five-Year Review indicate the remedy continues to be protective of human health and the environment.

Completed Area Name: PROJECT WIDE
Completed Sub Area Name: Not reported
Completed Document Type: Land Use Restriction Monitoring Report
Completed Date: 01/09/2017
Comments: Not reported

Completed Area Name: PROJECT WIDE
Completed Sub Area Name: Not reported
Completed Document Type: Land Use Restriction - Site Inspection/Visit
Completed Date: 07/09/2008
Comments: The exterior of the building and sidewalk areas appeared to be in good condition.

Map ID
Direction
Distance
Elevation

MAP FINDINGS

Site

Database(s)

EDR ID Number
EPA ID Number

PORT OF OAKLAND/CINEMA PROJECT (Continued)

S101293676

Completed Area Name: PROJECT WIDE
Completed Sub Area Name: Not reported
Completed Document Type: Land Use Restriction - Site Inspection/Visit
Completed Date: 06/22/2009
Comments: Impacted soil remains under the vapor barrier and concrete slab, which was initially inspected for significant cracks after the concrete was poured; and, subsequently remains protective.

Completed Area Name: PROJECT WIDE
Completed Sub Area Name: Not reported
Completed Document Type: * Land Use Restriction Monitoring Report
Completed Date: 09/30/2010
Comments: Not reported

Completed Area Name: PROJECT WIDE
Completed Sub Area Name: Not reported
Completed Document Type: Land Use Restriction Monitoring Report
Completed Date: 02/15/2018
Comments: Port of Oakland personnel performed an inspection on February 15, 2018 to verify compliance with the restrictions of the Land Use Covenant. The annual inspection report submitted to DTSC noted there has been no change in land use and no evidence of cap disturbance was observed.

Completed Area Name: PROJECT WIDE
Completed Sub Area Name: Not reported
Completed Document Type: Land Use Restriction Monitoring Report
Completed Date: 02/08/2019
Comments: Emailed annual cost estimate letter (FY20/21) on 10/5/2020. -EC,, 10/5/2020

Completed Area Name: PROJECT WIDE
Completed Sub Area Name: Not reported
Completed Document Type: Land Use Restriction Monitoring Report
Completed Date: 01/24/2020
Comments: Not reported

Completed Area Name: PROJECT WIDE
Completed Sub Area Name: Not reported
Completed Document Type: 5 Year Review Reports
Completed Date: 12/16/2021
Comments: Not reported

Completed Area Name: PROJECT WIDE
Completed Sub Area Name: Not reported
Completed Document Type: *Voluntary Cleanup Agreement Completion
Completed Date: 11/18/1996
Comments: Not reported

Completed Area Name: PROJECT WIDE
Completed Sub Area Name: Not reported
Completed Document Type: Amendment - Order/Agreement
Completed Date: 12/23/1998
Comments: DTSC and the Port of Oakland sign an amendment to the Voluntary Cleanup Agreement to allow work to continue under Chapter 6.5 of the Health and Safety Code.

Map ID
Direction
Distance
Elevation

MAP FINDINGS

Site

Database(s)

EDR ID Number
EPA ID Number

PORT OF OAKLAND/CINEMA PROJECT (Continued)

S101293676

Completed Area Name: PROJECT WIDE
Completed Sub Area Name: Not reported
Completed Document Type: Land Use Restriction
Completed Date: 10/15/1996
Comments: Deed Restriction recorded. Deed restriction limits the use of the property to commercial/industrial and prevents disturbance of capped soils without prior DTSC approval.

Completed Area Name: PROJECT WIDE
Completed Sub Area Name: Not reported
Completed Document Type: Operation & Maintenance Order/Agreement
Completed Date: 10/07/1996
Comments: O & M Agreement executed.

Completed Area Name: PROJECT WIDE
Completed Sub Area Name: Not reported
Completed Document Type: Certification
Completed Date: 11/18/1996
Comments: Site certified. Site Requires ongoing operation and maintenance and monitoring efforts.

Completed Area Name: PROJECT WIDE
Completed Sub Area Name: Not reported
Completed Document Type: Standard Voluntary Agreement
Completed Date: 09/19/1994
Comments: VCA - Voluntary Cleanup Agreement signed.

Completed Area Name: PROJECT WIDE
Completed Sub Area Name: Not reported
Completed Document Type: Annual Oversight Cost Estimate
Completed Date: 10/21/2021
Comments: Not reported

Completed Area Name: PROJECT WIDE
Completed Sub Area Name: Not reported
Completed Document Type: 5 Year Review Reports
Completed Date: 12/12/2000
Comments: Not reported

Completed Area Name: PROJECT WIDE
Completed Sub Area Name: Not reported
Completed Document Type: 5 Year Review Reports
Completed Date: 12/01/2006
Comments: Report identified no problems.

Completed Area Name: PROJECT WIDE
Completed Sub Area Name: Not reported
Completed Document Type: Land Use Restriction - Site Inspection/Visit
Completed Date: 06/30/2006
Comments: Impactect soil remains under the vapor barrier and concrete slab, which was initially inspected for cracks after the concrete was poured, and subsequently remains protective.

Completed Area Name: PROJECT WIDE
Completed Sub Area Name: Not reported
Completed Document Type: Land Use Restriction - Site Inspection/Visit
Completed Date: 07/13/2007

Map ID
Direction
Distance
Elevation

MAP FINDINGS

Site

Database(s)

EDR ID Number
EPA ID Number

PORT OF OAKLAND/CINEMA PROJECT (Continued)

S101293676

Comments: No problems noted.

Completed Area Name: PROJECT WIDE
Completed Sub Area Name: Not reported
Completed Document Type: Amendment - Order/Agreement
Completed Date: 12/23/1998
Comments: Not reported

Completed Area Name: PROJECT WIDE
Completed Sub Area Name: Not reported
Completed Document Type: Operation and Maintenance Plan
Completed Date: 09/13/1996
Comments: Not reported

Completed Area Name: PROJECT WIDE
Completed Sub Area Name: Not reported
Completed Document Type: Removal Action Workplan
Completed Date: 11/18/1994
Comments: RAW - Removal Action Workplan approved. RAW recommended hotspot removal and capping.

Completed Area Name: PROJECT WIDE
Completed Sub Area Name: Not reported
Completed Document Type: Removal Action Completion Report
Completed Date: 08/30/1995
Comments: RA APPROVED. APPROXIMATELY 2300 CUBIC YARDS WERE REMOVED AND DISPOSED OFF-SITE. A ONE FOOT CONCRETE PAD WAS PLACED OVER A 60-80 MIL VAPOR BARRIER.

Completed Area Name: PROJECT WIDE
Completed Sub Area Name: Not reported
Completed Document Type: Preliminary Endangerment Assessment Report
Completed Date: 08/05/1994
Comments: Approval of PEA. Further action required

Completed Area Name: PROJECT WIDE
Completed Sub Area Name: Not reported
Completed Document Type: Site Screening
Completed Date: 08/30/1993
Comments: Not reported

Completed Area Name: PROJECT WIDE
Completed Sub Area Name: Not reported
Completed Document Type: Annual Oversight Cost Estimate
Completed Date: 08/07/2013
Comments: Not reported

Completed Area Name: PROJECT WIDE
Completed Sub Area Name: Not reported
Completed Document Type: Annual Oversight Cost Estimate
Completed Date: 11/07/2014
Comments: Not reported

Completed Area Name: PROJECT WIDE
Completed Sub Area Name: Not reported
Completed Document Type: Annual Oversight Cost Estimate
Completed Date: 10/16/2015

Map ID
Direction
Distance
Elevation

MAP FINDINGS

Site

Database(s)

EDR ID Number
EPA ID Number

PORT OF OAKLAND/CINEMA PROJECT (Continued)

S101293676

Comments:	Not reported
Completed Area Name:	PROJECT WIDE
Completed Sub Area Name:	Not reported
Completed Document Type:	Annual Oversight Cost Estimate
Completed Date:	10/17/2016
Comments:	Not reported
Completed Area Name:	PROJECT WIDE
Completed Sub Area Name:	Not reported
Completed Document Type:	Annual Oversight Cost Estimate
Completed Date:	09/19/2017
Comments:	Not reported
Completed Area Name:	PROJECT WIDE
Completed Sub Area Name:	Not reported
Completed Document Type:	Correspondence
Completed Date:	01/21/2016
Comments:	Not reported
Completed Area Name:	PROJECT WIDE
Completed Sub Area Name:	Not reported
Completed Document Type:	Annual Oversight Cost Estimate
Completed Date:	09/06/2018
Comments:	Not reported
Completed Area Name:	PROJECT WIDE
Completed Sub Area Name:	Not reported
Completed Document Type:	Annual Oversight Cost Estimate
Completed Date:	10/22/2019
Comments:	Port of Oakland personnel performed an inspection on February 15, 2018 to verify compliance with the restrictions of the Land Use Covenant. The annual inspection report submitted to DTSC noted there has been no change in land use and no evidence of cap disturbance was observed.
Completed Area Name:	PROJECT WIDE
Completed Sub Area Name:	Not reported
Completed Document Type:	Annual Oversight Cost Estimate
Completed Date:	10/05/2020
Comments:	Emailed annual cost estimate letter (FY20/21) on 10/5/2020. -EC,, 10/5/2020
Completed Area Name:	PROJECT WIDE
Completed Sub Area Name:	Not reported
Completed Document Type:	Operation and Maintenance Report
Completed Date:	09/05/2013
Comments:	The Port of Oakland performed a site inspection documented that an inspection was conducted on August 28, 2013 and noted no change in land use and observed no evidence of cap disturbance.
Completed Area Name:	PROJECT WIDE
Completed Sub Area Name:	Not reported
Completed Document Type:	Operation and Maintenance Report
Completed Date:	07/29/2014
Comments:	The RP (Port of Oakland) performed a site inspection documented that an inspection was conducted on July 22, 2014 and noted no change in

Map ID
Direction
Distance
Elevation

MAP FINDINGS

Site

Database(s)

EDR ID Number
EPA ID Number

PORT OF OAKLAND/CINEMA PROJECT (Continued)

S101293676

land use and observed no evidence of cap disturbance.

Completed Area Name: PROJECT WIDE
Completed Sub Area Name: Not reported
Completed Document Type: Operation and Maintenance Report
Completed Date: 08/19/2015
Comments: Not reported

Completed Area Name: PROJECT WIDE
Completed Sub Area Name: Not reported
Completed Document Type: Land Use Restriction - Site Inspection/Visit
Completed Date: 08/23/2011
Comments: Not reported

Completed Area Name: PROJECT WIDE
Completed Sub Area Name: Not reported
Completed Document Type: * Land Use Restriction Monitoring Report
Completed Date: 06/22/2012
Comments: The cap and vapor barrier were inaccessible for inspection since the movie theater is currently over the Site; however, it was observed that all Site uses currently comply with the terms of the O&M Agreement and Land Use Restriction.

Completed Area Name: PROJECT WIDE
Completed Sub Area Name: Not reported
Completed Document Type: Letter - Demand
Completed Date: 03/17/2011
Comments: Demand Letter #2

Completed Area Name: PROJECT WIDE
Completed Sub Area Name: Not reported
Completed Document Type: Letter - Demand
Completed Date: 07/20/2011
Comments: Demand Letter #1

Completed Area Name: PROJECT WIDE
Completed Sub Area Name: Not reported
Completed Document Type: Letter - Demand
Completed Date: 02/01/2011
Comments: Demand Letter #1

Completed Area Name: PROJECT WIDE
Completed Sub Area Name: Not reported
Completed Document Type: Annual Oversight Cost Estimate
Completed Date: 09/04/2012
Comments: Not reported

Completed Area Name: PROJECT WIDE
Completed Sub Area Name: Not reported
Completed Document Type: Annual Oversight Cost Estimate
Completed Date: 12/14/2011
Comments: Not reported

Completed Area Name: PROJECT WIDE
Completed Sub Area Name: Not reported
Completed Document Type: Correspondence
Completed Date: 08/07/2013

Map ID
Direction
Distance
Elevation

MAP FINDINGS

Site

Database(s)

EDR ID Number
EPA ID Number

PORT OF OAKLAND/CINEMA PROJECT (Continued)

S101293676

Comments: Annual Land Use Restriction Inspection Report Letter

Future Area Name: Not reported
Future Sub Area Name: Not reported
Future Document Type: Not reported
Future Due Date: Not reported
Schedule Area Name: Not reported
Schedule Sub Area Name: Not reported
Schedule Document Type: Not reported
Schedule Due Date: Not reported
Schedule Revised Date: Not reported

DEED:

Name: PORT OF OAKLAND/CINEMA PROJECT
Address: CLAY & EMBARCADERO
City,State,Zip: OAKLAND, CA 94706
Envirostor ID: 1730099
Area: PROJECT WIDE
Sub Area: Not reported
Site Type: VOLUNTARY CLEANUP
Status: CERTIFIED / OPERATION & MAINTENANCE
Agency: Not reported
Covenant Uploaded: Not reported
Deed Date(s): Not reported
File Name: Envirostor Land Use Restrictions

HIST CORTESE:

edr_fname: PORT OF OAKLAND/CINEMA PR
edr_fadd1: CLAY & EMBARCADERO
City,State,Zip: OAKLAND, CA 94706
Region: CORTESE
Facility County Code: 1
Reg By: CALSI
Reg Id: 01730099

397
NNW
1/2-1
0.839 mi.
4431 ft.

**MOSTLY MUSTANGS
2576 MARTIN LUTHER KING
OAKLAND, CA 94612**

**LUST S100226828
Alameda County CS N/A
Cortese
HIST CORTESE
Notify 65
CERS
HWTS**

**Relative:
Lower**

**Actual:
30 ft.**

LUST:

Name: MOSTLY MUSTANGS
Address: 2576 MARTIN LUTHER KING JR
City,State,Zip: OAKLAND, CA 94612
Lead Agency: ALAMEDA COUNTY LOP
Case Type: LUST Cleanup Site
Geo Track: http://geotracker.waterboards.ca.gov/profile_report.asp?global_id=T0600100942
Global Id: T0600100942
Latitude: 37.816128
Longitude: -122.271556
Status: Completed - Case Closed
Status Date: 03/24/1997
Case Worker: Not reported
RB Case Number: 01-1021

Map ID
Direction
Distance
Elevation

MAP FINDINGS

Site

Database(s)

EDR ID Number
EPA ID Number

MOSTLY MUSTANGS (Continued)

S100226828

Local Agency: Not reported
File Location: All Files are on GeoTracker or in the Local Agency Database
Local Case Number: RO0001596
Potential Media Affect: Other Groundwater (uses other than drinking water)
Potential Contaminants of Concern: Waste Oil / Motor / Hydraulic / Lubricating
Site History: Not reported

LUST:

Global Id: T0600100942
Contact Type: Regional Board Caseworker
Contact Name: Regional Water Board
Organization Name: SAN FRANCISCO BAY RWQCB (REGION 2)
Address: 1515 CLAY ST SUITE 1400
City: OAKLAND
Email: Not reported
Phone Number: Not reported

LUST:

Global Id: T0600100942
Action Type: REMEDIATION
Date: 09/09/9999
Action: Not reported

Global Id: T0600100942
Action Type: ENFORCEMENT
Date: 11/07/1995
Action: * Historical Enforcement - #UNK

Global Id: T0600100942
Action Type: Other
Date: 08/11/1989
Action: Leak Reported

LUST:

Global Id: T0600100942
Status: Open - Case Begin Date
Status Date: 08/11/1989

Global Id: T0600100942
Status: Completed - Case Closed
Status Date: 03/24/1997

LUST REG 2:

Region: 2
Facility Id: 01-1021
Facility Status: Case Closed
Case Number: 1089
How Discovered: Tank Closure
Leak Cause: Structure Failure
Leak Source: Tank
Date Leak Confirmed: 3/12/1992
Oversight Program: LUST
Prelim. Site Assessment Workplan Submitted: Not reported
Preliminary Site Assessment Began: Not reported
Pollution Characterization Began: Not reported

Map ID
Direction
Distance
Elevation

MAP FINDINGS

Site

Database(s)

EDR ID Number
EPA ID Number

MOSTLY MUSTANGS (Continued)

S100226828

Pollution Remediation Plan Submitted: Not reported
Date Remediation Action Underway: Not reported
Date Post Remedial Action Monitoring Began: Not reported

Alameda County CS:

Name: MOSTLY MUSTANGS
Address: 2576 MARTIN LUTHER KING JR WAY
City,State,Zip: OAKLAND, CA 94612
Status: Case Closed
Record Id: RO0001596
PE: 5602
Facility Status: Case Closed
Latitude: 37.816012644
Longitude: -122.2717111

CORTESE:

Name: MOSTLY MUSTANGS
Address: 2576 MARTIN LUTHER KING JR
City,State,Zip: OAKLAND, CA 94612
Region: CORTESE
Envirostor Id: Not reported
Global ID: T0600100942
Site/Facility Type: LUST CLEANUP SITE
Cleanup Status: COMPLETED - CASE CLOSED
Status Date: Not reported
Site Code: Not reported
Latitude: Not reported
Longitude: Not reported
Owner: Not reported
Enf Type: Not reported
Swat R: Not reported
Flag: active
Order No: Not reported
Waste Discharge System No: Not reported
Effective Date: Not reported
Region 2: Not reported
WID Id: Not reported
Solid Waste Id No: Not reported
Waste Management Uit Name: Not reported
File Name: Active Open

HIST CORTESE:

edr_fname: MOSTLY MUSTANGS
edr_fadd1: 2576 MARTIN LUTHER KING
City,State,Zip: OAKLAND, CA 94612
Region: CORTESE
Facility County Code: 1
Reg By: LTNKA
Reg Id: 01-1021

NOTIFY 65:

Name: MOSTLY MUSTANGS
Address: 2576 MARTIN LUTHER KING W
City,State,Zip: OAKLAND, CA 92626
Date Reported: Not reported

Map ID
Direction
Distance
Elevation

MAP FINDINGS

Site

Database(s)

EDR ID Number
EPA ID Number

MOSTLY MUSTANGS (Continued)

S100226828

Staff Initials: Not reported
Board File Number: Not reported
Facility Type: Not reported
Discharge Date: Not reported
Issue Date: Not reported
Incident Description: Not reported
Global ID: Not reported
Status: Not reported

CERS:

Name: MOSTLY MUSTANGS
Address: 2576 MARTIN LUTHER KING JR
City,State,Zip: OAKLAND, CA 94612
Site ID: 217787
CERS ID: T0600100942
CERS Description: Leaking Underground Storage Tank Cleanup Site

Affiliation:

Affiliation Type Desc: Regional Board Caseworker
Entity Name: Regional Water Board - SAN FRANCISCO BAY RWQCB (REGION 2)
Entity Title: Not reported
Affiliation Address: 1515 CLAY ST SUITE 1400
Affiliation City: OAKLAND
Affiliation State: CA
Affiliation Country: Not reported
Affiliation Zip: Not reported
Affiliation Phone: ,

HWTS:

Name: MOSTLY MUSTANGS
Address: 2576 MARTIN LUTHER KING JR WAY
Address 2: Not reported
City,State,Zip: OAKLAND, CA 94612
EPA ID: CAL000020172
Inactive Date: Not reported
Create Date: 11/14/1989
Last Act Date: Not reported
Mailing Name: Not reported
Mailing Address: 2576 MARTIN LUTHER KING JR WAY
Mailing Address 2: Not reported
Mailing City,State,Zip: OAKLAND, CA 946120000
Owner Name: JACK SCHROLL
Owner Address: 2576 MARTIN LUTHER KING JR WAY
Owner Address 2: Not reported
Owner City,State,Zip: OAKLAND, CA 946120000
Contact Name: SCHROLL JACK
Contact Address: 2576 MARTIN LUTHER KING JR WAY
Contact Address 2: Not reported
City,State,Zip: OAKLAND, CA 94612
Facility Status: Active
Facility Type: PERMANENT
Category: STATE
Latitude: 37.816091
Longitude: -122.271877

NAICS:

Map ID
Direction
Distance
Elevation

MAP FINDINGS

Site

Database(s)

EDR ID Number
EPA ID Number

MOSTLY MUSTANGS (Continued)

S100226828

EPA ID: CAL000020172
Create Date: 2003-05-15 10:38:49.763
NAICS Code: 811111
NAICS Description: General Automotive Repair
Issued EPA ID Date: 1989-11-14 00:00:00
Inactive Date: Not reported
Facility Name: MOSTLY MUSTANGS
Facility Address: 2576 MARTIN LUTHER KING JR WAY
Facility Address 2: Not reported
Facility City: OAKLAND
Facility County: Not reported
Facility State: CA
Facility Zip: 946120000

398
SW
1/2-1
0.841 mi.
4440 ft.

**PG AND E GAS PLANT OAKLAND
FIRST AND WASHINGTON
OAKLAND, CA 94607**

**EDR MGP 1008407725
N/A**

**Relative:
Lower
Actual:
12 ft.**

Manufactured Gas Plants:
No additional information available

399
ENE
1/2-1
0.848 mi.
4476 ft.

**SERVICE STATION
500 GRAND AVENUE
OAKLAND, CA 92626**

**Notify 65 S100178954
N/A**

**Relative:
Lower
Actual:
20 ft.**

NOTIFY 65:
Name: SERVICE STATION
Address: 500 GRAND AVENUE
City,State,Zip: OAKLAND, CA 92626
Date Reported: Not reported
Staff Initials: Not reported
Board File Number: Not reported
Facility Type: Not reported
Discharge Date: Not reported
Issue Date: Not reported
Incident Description: Not reported
Global ID: Not reported
Status: Not reported

MAP FINDINGS

Map ID
 Direction
 Distance
 Elevation

Site

Database(s)

EDR ID Number
 EPA ID Number

400
West
1/2-1
0.850 mi.
4487 ft.

Relative:
Lower

Actual:
24 ft.

FRANCIS PLATING OF OAKLAND INC
785 7TH ST
OAKLAND, CA 94607

SEMS 1000308458
CORRACTS CAD009206160
RCRA-TSDF
RCRA-SQG
ENVIROSTOR
CPS-SLIC
HIST UST
PRP
HWP
HAZNET
CERS
HWTS

SEMS:

Site ID: 0903278
 EPA ID: CAD009206160
 Name: FRANCIS PLATING OF OAKLAND INC
 Address: 785 7TH ST
 Address 2: Not reported
 City,State,Zip: OAKLAND, CA 94607
 Cong District: 08
 FIPS Code: 06001
 Latitude: 37.808333
 Longitude: -122.288333
 FF: N
 NPL: Not on the NPL
 Non NPL Status: Deferred to RCRA (Subtitle C)

SEMS Detail:

Region: 09
 Site ID: 0903278
 EPA ID: CAD009206160
 Site Name: FRANCIS PLATING OF OAKLAND INC
 NPL: N
 FF: N
 OU: 00
 Action Code: RC
 Action Name: RVL CRP
 SEQ: 1
 Start Date: 1992-11-18 05:00:00
 Finish Date: Not reported
 Qual: Not reported
 Current Action Lead: EPA Perf

Region: 09
 Site ID: 0903278
 EPA ID: CAD009206160
 Site Name: FRANCIS PLATING OF OAKLAND INC
 NPL: N
 FF: N
 OU: 00
 Action Code: PA
 Action Name: PA
 SEQ: 1
 Start Date: Not reported
 Finish Date: 1990-08-28 04:00:00
 Qual: D
 Current Action Lead: EPA Perf

Region: 09

Map ID
Direction
Distance
Elevation

MAP FINDINGS

Site

Database(s)

EDR ID Number
EPA ID Number

FRANCIS PLATING OF OAKLAND INC (Continued)

1000308458

Site ID: 0903278
EPA ID: CAD009206160
Site Name: FRANCIS PLATING OF OAKLAND INC
NPL: N
FF: N
OU: 00
Action Code: RV
Action Name: RMVL
SEQ: 4
Start Date: 1998-12-16 05:00:00
Finish Date: 1999-11-03 05:00:00
Qual: C
Current Action Lead: EPA Perf

Region: 09
Site ID: 0903278
EPA ID: CAD009206160
Site Name: FRANCIS PLATING OF OAKLAND INC
NPL: N
FF: N
OU: 00
Action Code: RV
Action Name: RMVL
SEQ: 1
Start Date: 1999-06-30 04:00:00
Finish Date: 1999-11-03 05:00:00
Qual: S
Current Action Lead: EPA Perf

Region: 09
Site ID: 0903278
EPA ID: CAD009206160
Site Name: FRANCIS PLATING OF OAKLAND INC
NPL: N
FF: N
OU: 00
Action Code: DS
Action Name: DISCVRY
SEQ: 1
Start Date: 1990-06-12 04:00:00
Finish Date: 1990-06-12 04:00:00
Qual: Not reported
Current Action Lead: EPA Perf

CORRACTS:

Name: FRANCIS PLATING OF OAKLAND INC
Address: 785 7TH ST
Address 2: Not reported
EPA ID: CAD009206160
Area Name: ENTIRE FACILITY
Corrective Action: CA PRIORITIZATION-LOW CA PRIORITY
Actual Date: 19900828
Air Release Indicator: Not reported
Groundwater Release Indicator: Not reported
Soil Release Indicator: Not reported
Surface Water Release Indicator: Not reported

Map ID
 Direction
 Distance
 Elevation

MAP FINDINGS

Site

Database(s)

EDR ID Number
 EPA ID Number

FRANCIS PLATING OF OAKLAND INC (Continued)

1000308458

RCRA Listings:
 Date Form Received by Agency: 19960901
 Handler Name: FRANCIS PLATING OF OAKLAND INC
 Handler Address: 785 7TH ST
 Handler City,State,Zip: OAKLAND, CA 94607
 EPA ID: CAD009206160
 Contact Name: Not reported
 Contact Address: Not reported
 Contact City,State,Zip: Not reported
 Contact Telephone: Not reported
 Contact Fax: Not reported
 Contact Email: Not reported
 Contact Title: Not reported
 EPA Region: 09
 Land Type: Not reported
 Federal Waste Generator Description: Small Quantity Generator
 Non-Notifier: Not reported
 Biennial Report Cycle: Not reported
 Accessibility: Not reported
 Active Site Indicator: Handler Activities
 State District Owner: CA
 State District: 2
 Mailing Address: 785 7TH ST
 Mailing City,State,Zip: OAKLAND, CA 94607
 Owner Name: Not reported
 Owner Type: Not reported
 Operator Name: FRANCIS PLATING OF OAKLAND, INC.
 Operator Type: Private
 Short-Term Generator Activity: No
 Importer Activity: No
 Mixed Waste Generator: No
 Transporter Activity: No
 Transfer Facility Activity: No
 Recycler Activity with Storage: No
 Small Quantity On-Site Burner Exemption: No
 Smelting Melting and Refining Furnace Exemption: No
 Underground Injection Control: No
 Off-Site Waste Receipt: No
 Universal Waste Indicator: No
 Universal Waste Destination Facility: No
 Federal Universal Waste: No
 Active Site Fed-Reg Treatment Storage and Disposal Facility: Not reported
 Active Site Converter Treatment storage and Disposal Facility: Not reported
 Active Site State-Reg Treatment Storage and Disposal Facility: Not reported
 Active Site State-Reg Handler: ---
 Federal Facility Indicator: Not reported
 Hazardous Secondary Material Indicator: NN
 Sub-Part K Indicator: Not reported
 Commercial TSD Indicator: No
 Treatment Storage and Disposal Type: Not reported
 2018 GPRA Permit Baseline: Not on the Baseline
 2018 GPRA Renewals Baseline: Not on the Baseline
 Permit Renewals Workload Universe: Not reported
 Permit Workload Universe: Not reported
 Permit Progress Universe: Not reported
 Post-Closure Workload Universe: Not reported
 Closure Workload Universe: Not reported

Map ID
 Direction
 Distance
 Elevation

MAP FINDINGS

Site

Database(s)

EDR ID Number
 EPA ID Number

FRANCIS PLATING OF OAKLAND INC (Continued)

1000308458

202 GPRA Corrective Action Baseline:	No
Corrective Action Workload Universe:	No
Subject to Corrective Action Universe:	No
Non-TSDFs Where RCRA CA has Been Imposed Universe:	No
TSDFs Potentially Subject to CA Under 3004 (u)/(v) Universe:	No
TSDFs Only Subject to CA under Discretionary Auth Universe:	No
Corrective Action Priority Ranking:	Low
Environmental Control Indicator:	No
Institutional Control Indicator:	No
Human Exposure Controls Indicator:	N/A
Groundwater Controls Indicator:	N/A
Operating TSDF Universe:	Not reported
Full Enforcement Universe:	Not reported
Significant Non-Complier Universe:	No
Unaddressed Significant Non-Complier Universe:	No
Addressed Significant Non-Complier Universe:	No
Significant Non-Complier With a Compliance Schedule Universe:	No
Financial Assurance Required:	Not reported
Handler Date of Last Change:	20060905
Recognized Trader-Importer:	No
Recognized Trader-Exporter:	No
Importer of Spent Lead Acid Batteries:	No
Exporter of Spent Lead Acid Batteries:	No
Recycler Activity Without Storage:	Not reported
Manifest Broker:	Not reported
Sub-Part P Indicator:	No

Handler - Owner Operator:

Owner/Operator Indicator:	Operator
Owner/Operator Name:	FRANCIS PLATING OF OAKLAND, INC.
Legal Status:	Private
Date Became Current:	Not reported
Date Ended Current:	Not reported
Owner/Operator Address:	785 SEVENTH STREET
Owner/Operator City,State,Zip:	CITY NOT REPORTED, CA 99999
Owner/Operator Telephone:	415-444-5535
Owner/Operator Telephone Ext:	Not reported
Owner/Operator Fax:	Not reported
Owner/Operator Email:	Not reported

Owner/Operator Indicator:	Owner
Owner/Operator Name:	FRANCIS PLATING OF OAKLAND, INC.
Legal Status:	Private
Date Became Current:	Not reported
Date Ended Current:	Not reported
Owner/Operator Address:	785 SEVENTH STREET
Owner/Operator City,State,Zip:	OAKLAND, CA 94607
Owner/Operator Telephone:	415-444-5535
Owner/Operator Telephone Ext:	Not reported
Owner/Operator Fax:	Not reported
Owner/Operator Email:	Not reported

Owner/Operator Indicator:	Operator
Owner/Operator Name:	FRANCIS PLATING OF OAKLAND, INC.
Legal Status:	Private
Date Became Current:	Not reported

Map ID
Direction
Distance
Elevation

MAP FINDINGS

Site

Database(s)

EDR ID Number
EPA ID Number

FRANCIS PLATING OF OAKLAND INC (Continued)

1000308458

Date Ended Current: Not reported
Owner/Operator Address: 785 SEVENTH STREET
Owner/Operator City,State,Zip: CITY NOT REPORTED, CA 99999
Owner/Operator Telephone: 415-444-5535
Owner/Operator Telephone Ext: Not reported
Owner/Operator Fax: Not reported
Owner/Operator Email: Not reported

Historic Generators:

Receive Date: 19960901
Handler Name: FRANCIS PLATING OF OAKLAND INC
Federal Waste Generator Description: Large Quantity Generator
State District Owner: CA
Large Quantity Handler of Universal Waste: No
Recognized Trader Importer: No
Recognized Trader Exporter: No
Spent Lead Acid Battery Importer: No
Spent Lead Acid Battery Exporter: No
Current Record: No
Non Storage Recycler Activity: Not reported
Electronic Manifest Broker: Not reported

Receive Date: 19960901
Handler Name: FRANCIS PLATING OF OAKLAND INC
Federal Waste Generator Description: Small Quantity Generator
State District Owner: CA
Large Quantity Handler of Universal Waste: No
Recognized Trader Importer: No
Recognized Trader Exporter: No
Spent Lead Acid Battery Importer: No
Spent Lead Acid Battery Exporter: No
Current Record: Yes
Non Storage Recycler Activity: Not reported
Electronic Manifest Broker: Not reported

Receive Date: 19800815
Handler Name: FRANCIS PLATING OF OAKLAND INC
Federal Waste Generator Description: Not a generator, verified
State District Owner: CA
Large Quantity Handler of Universal Waste: No
Recognized Trader Importer: No
Recognized Trader Exporter: No
Spent Lead Acid Battery Importer: No
Spent Lead Acid Battery Exporter: No
Current Record: No
Non Storage Recycler Activity: Not reported
Electronic Manifest Broker: Not reported

List of NAICS Codes and Descriptions:

NAICS Code: 332813
NAICS Description: ELECTROPLATING, PLATING, POLISHING, ANODIZING, AND COLORING

Facility Has Received Notices of Violation:

Found Violation: No
Agency Which Determined Violation: Not reported
Violation Short Description: Not reported

Map ID
Direction
Distance
Elevation

MAP FINDINGS

Site

Database(s)

EDR ID Number
EPA ID Number

FRANCIS PLATING OF OAKLAND INC (Continued)

1000308458

Date Violation was Determined:	Not reported
Actual Return to Compliance Date:	Not reported
Return to Compliance Qualifier:	Not reported
Violation Responsible Agency:	Not reported
Scheduled Compliance Date:	Not reported
Enforcement Identifier:	Not reported
Date of Enforcement Action:	Not reported
Enforcement Responsible Agency:	Not reported
Enforcement Docket Number:	Not reported
Enforcement Attorney:	Not reported
Corrective Action Component:	Not reported
Appeal Initiated Date:	Not reported
Appeal Resolution Date:	Not reported
Disposition Status Date:	Not reported
Disposition Status:	Not reported
Disposition Status Description:	Not reported
Consent/Final Order Sequence Number:	Not reported
Consent/Final Order Respondent Name:	Not reported
Consent/Final Order Lead Agency:	Not reported
Enforcement Type:	Not reported
Enforcement Responsible Person:	Not reported
Enforcement Responsible Sub-Organization:	Not reported
SEP Sequence Number:	Not reported
SEP Expenditure Amount:	Not reported
SEP Scheduled Completion Date:	Not reported
SEP Actual Date:	Not reported
SEP Defaulted Date:	Not reported
SEP Type:	Not reported
SEP Type Description:	Not reported
Proposed Amount:	Not reported
Final Monetary Amount:	Not reported
Paid Amount:	Not reported
Final Count:	Not reported
Final Amount:	Not reported
Found Violation:	No
Agency Which Determined Violation:	Not reported
Violation Short Description:	Not reported
Date Violation was Determined:	Not reported
Actual Return to Compliance Date:	Not reported
Return to Compliance Qualifier:	Not reported
Violation Responsible Agency:	Not reported
Scheduled Compliance Date:	Not reported
Enforcement Identifier:	Not reported
Date of Enforcement Action:	Not reported
Enforcement Responsible Agency:	Not reported
Enforcement Docket Number:	Not reported
Enforcement Attorney:	Not reported
Corrective Action Component:	Not reported
Appeal Initiated Date:	Not reported
Appeal Resolution Date:	Not reported
Disposition Status Date:	Not reported
Disposition Status:	Not reported
Disposition Status Description:	Not reported
Consent/Final Order Sequence Number:	Not reported
Consent/Final Order Respondent Name:	Not reported
Consent/Final Order Lead Agency:	Not reported

Map ID
Direction
Distance
Elevation

MAP FINDINGS

Site

Database(s)

EDR ID Number
EPA ID Number

FRANCIS PLATING OF OAKLAND INC (Continued)

1000308458

Enforcement Type: Not reported
Enforcement Responsible Person: Not reported
Enforcement Responsible Sub-Organization: Not reported
SEP Sequence Number: Not reported
SEP Expenditure Amount: Not reported
SEP Scheduled Completion Date: Not reported
SEP Actual Date: Not reported
SEP Defaulted Date: Not reported
SEP Type: Not reported
SEP Type Description: Not reported
Proposed Amount: Not reported
Final Monetary Amount: Not reported
Paid Amount: Not reported
Final Count: Not reported
Final Amount: Not reported

Found Violation: No
Agency Which Determined Violation: Not reported
Violation Short Description: Not reported
Date Violation was Determined: Not reported
Actual Return to Compliance Date: Not reported
Return to Compliance Qualifier: Not reported
Violation Responsible Agency: Not reported
Scheduled Compliance Date: Not reported
Enforcement Identifier: Not reported
Date of Enforcement Action: Not reported
Enforcement Responsible Agency: Not reported
Enforcement Docket Number: Not reported
Enforcement Attorney: Not reported
Corrective Action Component: Not reported
Appeal Initiated Date: Not reported
Appeal Resolution Date: Not reported
Disposition Status Date: Not reported
Disposition Status: Not reported
Disposition Status Description: Not reported
Consent/Final Order Sequence Number: Not reported
Consent/Final Order Respondent Name: Not reported
Consent/Final Order Lead Agency: Not reported
Enforcement Type: Not reported
Enforcement Responsible Person: Not reported
Enforcement Responsible Sub-Organization: Not reported
SEP Sequence Number: Not reported
SEP Expenditure Amount: Not reported
SEP Scheduled Completion Date: Not reported
SEP Actual Date: Not reported
SEP Defaulted Date: Not reported
SEP Type: Not reported
SEP Type Description: Not reported
Proposed Amount: Not reported
Final Monetary Amount: Not reported
Paid Amount: Not reported
Final Count: Not reported
Final Amount: Not reported

Found Violation: No
Agency Which Determined Violation: Not reported
Violation Short Description: Not reported

Map ID
Direction
Distance
Elevation

MAP FINDINGS

Site

Database(s)

EDR ID Number
EPA ID Number

FRANCIS PLATING OF OAKLAND INC (Continued)

1000308458

Date Violation was Determined:	Not reported
Actual Return to Compliance Date:	Not reported
Return to Compliance Qualifier:	Not reported
Violation Responsible Agency:	Not reported
Scheduled Compliance Date:	Not reported
Enforcement Identifier:	Not reported
Date of Enforcement Action:	Not reported
Enforcement Responsible Agency:	Not reported
Enforcement Docket Number:	Not reported
Enforcement Attorney:	Not reported
Corrective Action Component:	Not reported
Appeal Initiated Date:	Not reported
Appeal Resolution Date:	Not reported
Disposition Status Date:	Not reported
Disposition Status:	Not reported
Disposition Status Description:	Not reported
Consent/Final Order Sequence Number:	Not reported
Consent/Final Order Respondent Name:	Not reported
Consent/Final Order Lead Agency:	Not reported
Enforcement Type:	Not reported
Enforcement Responsible Person:	Not reported
Enforcement Responsible Sub-Organization:	Not reported
SEP Sequence Number:	Not reported
SEP Expenditure Amount:	Not reported
SEP Scheduled Completion Date:	Not reported
SEP Actual Date:	Not reported
SEP Defaulted Date:	Not reported
SEP Type:	Not reported
SEP Type Description:	Not reported
Proposed Amount:	Not reported
Final Monetary Amount:	Not reported
Paid Amount:	Not reported
Final Count:	Not reported
Final Amount:	Not reported
Found Violation:	Yes
Agency Which Determined Violation:	State
Violation Short Description:	TSD - General
Date Violation was Determined:	19870428
Actual Return to Compliance Date:	19870917
Return to Compliance Qualifier:	Observed
Violation Responsible Agency:	State
Scheduled Compliance Date:	19870917
Enforcement Identifier:	001
Date of Enforcement Action:	19870813
Enforcement Responsible Agency:	State
Enforcement Docket Number:	Not reported
Enforcement Attorney:	R9
Corrective Action Component:	No
Appeal Initiated Date:	Not reported
Appeal Resolution Date:	Not reported
Disposition Status Date:	Not reported
Disposition Status:	Not reported
Disposition Status Description:	Not reported
Consent/Final Order Sequence Number:	Not reported
Consent/Final Order Respondent Name:	Not reported
Consent/Final Order Lead Agency:	Not reported

Map ID
Direction
Distance
Elevation

MAP FINDINGS

Site

Database(s)

EDR ID Number
EPA ID Number

FRANCIS PLATING OF OAKLAND INC (Continued)

1000308458

Enforcement Type: WRITTEN INFORMAL
Enforcement Responsible Person: R9
Enforcement Responsible Sub-Organization: Not reported
SEP Sequence Number: Not reported
SEP Expenditure Amount: Not reported
SEP Scheduled Completion Date: Not reported
SEP Actual Date: Not reported
SEP Defaulted Date: Not reported
SEP Type: Not reported
SEP Type Description: Not reported
Proposed Amount: Not reported
Final Monetary Amount: Not reported
Paid Amount: Not reported
Final Count: Not reported
Final Amount: Not reported

Evaluation Action Summary:

Evaluation Date: 19941117
Evaluation Responsible Agency: State Contractor/Grantee
Found Violation: No
Evaluation Type Description: COMPLIANCE EVALUATION INSPECTION ON-SITE
Evaluation Responsible Person Identifier: R9
Evaluation Responsible Sub-Organization: Not reported
Actual Return to Compliance Date: Not reported
Scheduled Compliance Date: Not reported
Date of Request: Not reported
Date Response Received: Not reported
Request Agency: Not reported
Former Citation: Not reported

Evaluation Date: 19880921
Evaluation Responsible Agency: EPA
Found Violation: No
Evaluation Type Description: COMPLIANCE EVALUATION INSPECTION ON-SITE
Evaluation Responsible Person Identifier: R9EPA
Evaluation Responsible Sub-Organization: Not reported
Actual Return to Compliance Date: Not reported
Scheduled Compliance Date: Not reported
Date of Request: Not reported
Date Response Received: Not reported
Request Agency: Not reported
Former Citation: Not reported

Evaluation Date: 19940307
Evaluation Responsible Agency: State Contractor/Grantee
Found Violation: No
Evaluation Type Description: COMPLIANCE EVALUATION INSPECTION ON-SITE
Evaluation Responsible Person Identifier: R9
Evaluation Responsible Sub-Organization: Not reported
Actual Return to Compliance Date: Not reported
Scheduled Compliance Date: Not reported
Date of Request: Not reported
Date Response Received: Not reported
Request Agency: Not reported
Former Citation: Not reported

Evaluation Date: 19930315

Map ID
Direction
Distance
Elevation

MAP FINDINGS

Site

Database(s)

EDR ID Number
EPA ID Number

FRANCIS PLATING OF OAKLAND INC (Continued)

1000308458

Evaluation Responsible Agency:	State Contractor/Grantee
Found Violation:	No
Evaluation Type Description:	COMPLIANCE EVALUATION INSPECTION ON-SITE
Evaluation Responsible Person Identifier:	R9
Evaluation Responsible Sub-Organization:	Not reported
Actual Return to Compliance Date:	Not reported
Scheduled Compliance Date:	Not reported
Date of Request:	Not reported
Date Response Received:	Not reported
Request Agency:	Not reported
Former Citation:	Not reported
Evaluation Date:	19870428
Evaluation Responsible Agency:	State
Found Violation:	Yes
Evaluation Type Description:	COMPLIANCE EVALUATION INSPECTION ON-SITE
Evaluation Responsible Person Identifier:	R9
Evaluation Responsible Sub-Organization:	Not reported
Actual Return to Compliance Date:	19870917
Scheduled Compliance Date:	19870917
Date of Request:	Not reported
Date Response Received:	Not reported
Request Agency:	Not reported
Former Citation:	Not reported

RCRA Listings:

Date Form Received by Agency:	19960901
Handler Name:	FRANCIS PLATING OF OAKLAND INC
Handler Address:	785 7TH ST
Handler City,State,Zip:	OAKLAND, CA 94607
EPA ID:	CAD009206160
Contact Name:	Not reported
Contact Address:	Not reported
Contact City,State,Zip:	Not reported
Contact Telephone:	Not reported
Contact Fax:	Not reported
Contact Email:	Not reported
Contact Title:	Not reported
EPA Region:	09
Land Type:	Not reported
Federal Waste Generator Description:	Small Quantity Generator

Map ID
 Direction
 Distance
 Elevation

MAP FINDINGS

Site

Database(s)

EDR ID Number
 EPA ID Number

FRANCIS PLATING OF OAKLAND INC (Continued)

1000308458

Non-Notifier:		Not reported
Biennial Report Cycle:		Not reported
Accessibility:		Not reported
Active Site Indicator:		Handler Activities
State District Owner:		CA
State District:		2
Mailing Address:		785 7TH ST
Mailing City,State,Zip:		OAKLAND, CA 94607
Owner Name:	Not reported	
Owner Type:		Not reported
Operator Name:	FRANCIS PLATING OF OAKLAND, INC.	
Operator Type:		Private
Short-Term Generator Activity:		No
Importer Activity:		No
Mixed Waste Generator:		No
Transporter Activity:		No
Transfer Facility Activity:		No
Recycler Activity with Storage:		No
Small Quantity On-Site Burner Exemption:		No
Smelting Melting and Refining Furnace Exemption:		No
Underground Injection Control:		No
Off-Site Waste Receipt:		No
Universal Waste Indicator:		No
Universal Waste Destination Facility:		No
Federal Universal Waste:		No
Active Site Fed-Reg Treatment Storage and Disposal Facility:		Not reported
Active Site Converter Treatment storage and Disposal Facility:		Not reported
Active Site State-Reg Treatment Storage and Disposal Facility:		Not reported
Active Site State-Reg Handler:		---
Federal Facility Indicator:		Not reported
Hazardous Secondary Material Indicator:		NN
Sub-Part K Indicator:		Not reported
Commercial TSD Indicator:		No
Treatment Storage and Disposal Type:		Not reported
2018 GPRA Permit Baseline:		Not on the Baseline
2018 GPRA Renewals Baseline:		Not on the Baseline
Permit Renewals Workload Universe:		Not reported
Permit Workload Universe:		Not reported
Permit Progress Universe:		Not reported
Post-Closure Workload Universe:		Not reported
Closure Workload Universe:		Not reported
202 GPRA Corrective Action Baseline:		No
Corrective Action Workload Universe:		No
Subject to Corrective Action Universe:		No
Non-TSDFs Where RCRA CA has Been Imposed Universe:		No
TSDFs Potentially Subject to CA Under 3004 (u)/(v) Universe:		No
TSDFs Only Subject to CA under Discretionary Auth Universe:		No
Corrective Action Priority Ranking:		Low
Environmental Control Indicator:		No
Institutional Control Indicator:		No
Human Exposure Controls Indicator:		N/A
Groundwater Controls Indicator:		N/A
Operating TSDF Universe:		Not reported
Full Enforcement Universe:		Not reported
Significant Non-Complier Universe:		No
Unaddressed Significant Non-Complier Universe:		No
Addressed Significant Non-Complier Universe:		No

Map ID
Direction
Distance
Elevation

MAP FINDINGS

Site

Database(s)

EDR ID Number
EPA ID Number

FRANCIS PLATING OF OAKLAND INC (Continued)

1000308458

Significant Non-Complier With a Compliance Schedule Universe: No
Financial Assurance Required: Not reported
Handler Date of Last Change: 20060905
Recognized Trader-Importer: No
Recognized Trader-Exporter: No
Importer of Spent Lead Acid Batteries: No
Exporter of Spent Lead Acid Batteries: No
Recycler Activity Without Storage: Not reported
Manifest Broker: Not reported
Sub-Part P Indicator: No

Handler - Owner Operator:

Owner/Operator Indicator: Operator
Owner/Operator Name: FRANCIS PLATING OF OAKLAND, INC.
Legal Status: Private
Date Became Current: Not reported
Date Ended Current: Not reported
Owner/Operator Address: 785 SEVENTH STREET
Owner/Operator City,State,Zip: CITY NOT REPORTED, CA 99999
Owner/Operator Telephone: 415-444-5535
Owner/Operator Telephone Ext: Not reported
Owner/Operator Fax: Not reported
Owner/Operator Email: Not reported

Owner/Operator Indicator: Owner
Owner/Operator Name: FRANCIS PLATING OF OAKLAND, INC.
Legal Status: Private
Date Became Current: Not reported
Date Ended Current: Not reported
Owner/Operator Address: 785 SEVENTH STREET
Owner/Operator City,State,Zip: OAKLAND, CA 94607
Owner/Operator Telephone: 415-444-5535
Owner/Operator Telephone Ext: Not reported
Owner/Operator Fax: Not reported
Owner/Operator Email: Not reported

Owner/Operator Indicator: Operator
Owner/Operator Name: FRANCIS PLATING OF OAKLAND, INC.
Legal Status: Private
Date Became Current: Not reported
Date Ended Current: Not reported
Owner/Operator Address: 785 SEVENTH STREET
Owner/Operator City,State,Zip: CITY NOT REPORTED, CA 99999
Owner/Operator Telephone: 415-444-5535
Owner/Operator Telephone Ext: Not reported
Owner/Operator Fax: Not reported
Owner/Operator Email: Not reported

Historic Generators:

Receive Date: 19960901
Handler Name: FRANCIS PLATING OF OAKLAND INC
Federal Waste Generator Description: Large Quantity Generator
State District Owner: CA
Large Quantity Handler of Universal Waste: No
Recognized Trader Importer: No

Map ID
Direction
Distance
Elevation

MAP FINDINGS

Site

Database(s)

EDR ID Number
EPA ID Number

FRANCIS PLATING OF OAKLAND INC (Continued)

1000308458

Recognized Trader Exporter: No
Spent Lead Acid Battery Importer: No
Spent Lead Acid Battery Exporter: No
Current Record: No
Non Storage Recycler Activity: Not reported
Electronic Manifest Broker: Not reported

Receive Date: 19960901
Handler Name: FRANCIS PLATING OF OAKLAND INC
Federal Waste Generator Description: Small Quantity Generator
State District Owner: CA
Large Quantity Handler of Universal Waste: No
Recognized Trader Importer: No
Recognized Trader Exporter: No
Spent Lead Acid Battery Importer: No
Spent Lead Acid Battery Exporter: No
Current Record: Yes
Non Storage Recycler Activity: Not reported
Electronic Manifest Broker: Not reported

Receive Date: 19800815
Handler Name: FRANCIS PLATING OF OAKLAND INC
Federal Waste Generator Description: Not a generator, verified
State District Owner: CA
Large Quantity Handler of Universal Waste: No
Recognized Trader Importer: No
Recognized Trader Exporter: No
Spent Lead Acid Battery Importer: No
Spent Lead Acid Battery Exporter: No
Current Record: No
Non Storage Recycler Activity: Not reported
Electronic Manifest Broker: Not reported

List of NAICS Codes and Descriptions:

NAICS Code: 332813
NAICS Description: ELECTROPLATING, PLATING, POLISHING, ANODIZING, AND COLORING

Facility Has Received Notices of Violation:

Found Violation: No
Agency Which Determined Violation: Not reported
Violation Short Description: Not reported
Date Violation was Determined: Not reported
Actual Return to Compliance Date: Not reported
Return to Compliance Qualifier: Not reported
Violation Responsible Agency: Not reported
Scheduled Compliance Date: Not reported
Enforcement Identifier: Not reported
Date of Enforcement Action: Not reported
Enforcement Responsible Agency: Not reported
Enforcement Docket Number: Not reported
Enforcement Attorney: Not reported
Corrective Action Component: Not reported
Appeal Initiated Date: Not reported
Appeal Resolution Date: Not reported
Disposition Status Date: Not reported
Disposition Status: Not reported

Map ID
Direction
Distance
Elevation

MAP FINDINGS

Site

Database(s)

EDR ID Number
EPA ID Number

FRANCIS PLATING OF OAKLAND INC (Continued)

1000308458

Disposition Status Description:	Not reported
Consent/Final Order Sequence Number:	Not reported
Consent/Final Order Respondent Name:	Not reported
Consent/Final Order Lead Agency:	Not reported
Enforcement Type:	Not reported
Enforcement Responsible Person:	Not reported
Enforcement Responsible Sub-Organization:	Not reported
SEP Sequence Number:	Not reported
SEP Expenditure Amount:	Not reported
SEP Scheduled Completion Date:	Not reported
SEP Actual Date:	Not reported
SEP Defaulted Date:	Not reported
SEP Type:	Not reported
SEP Type Description:	Not reported
Proposed Amount:	Not reported
Final Monetary Amount:	Not reported
Paid Amount:	Not reported
Final Count:	Not reported
Final Amount:	Not reported
Found Violation:	No
Agency Which Determined Violation:	Not reported
Violation Short Description:	Not reported
Date Violation was Determined:	Not reported
Actual Return to Compliance Date:	Not reported
Return to Compliance Qualifier:	Not reported
Violation Responsible Agency:	Not reported
Scheduled Compliance Date:	Not reported
Enforcement Identifier:	Not reported
Date of Enforcement Action:	Not reported
Enforcement Responsible Agency:	Not reported
Enforcement Docket Number:	Not reported
Enforcement Attorney:	Not reported
Corrective Action Component:	Not reported
Appeal Initiated Date:	Not reported
Appeal Resolution Date:	Not reported
Disposition Status Date:	Not reported
Disposition Status:	Not reported
Disposition Status Description:	Not reported
Consent/Final Order Sequence Number:	Not reported
Consent/Final Order Respondent Name:	Not reported
Consent/Final Order Lead Agency:	Not reported
Enforcement Type:	Not reported
Enforcement Responsible Person:	Not reported
Enforcement Responsible Sub-Organization:	Not reported
SEP Sequence Number:	Not reported
SEP Expenditure Amount:	Not reported
SEP Scheduled Completion Date:	Not reported
SEP Actual Date:	Not reported
SEP Defaulted Date:	Not reported
SEP Type:	Not reported
SEP Type Description:	Not reported
Proposed Amount:	Not reported
Final Monetary Amount:	Not reported
Paid Amount:	Not reported
Final Count:	Not reported
Final Amount:	Not reported

Map ID
Direction
Distance
Elevation

MAP FINDINGS

Site

Database(s)

EDR ID Number
EPA ID Number

FRANCIS PLATING OF OAKLAND INC (Continued)

1000308458

Found Violation: No
Agency Which Determined Violation: Not reported
Violation Short Description: Not reported
Date Violation was Determined: Not reported
Actual Return to Compliance Date: Not reported
Return to Compliance Qualifier: Not reported
Violation Responsible Agency: Not reported
Scheduled Compliance Date: Not reported
Enforcement Identifier: Not reported
Date of Enforcement Action: Not reported
Enforcement Responsible Agency: Not reported
Enforcement Docket Number: Not reported
Enforcement Attorney: Not reported
Corrective Action Component: Not reported
Appeal Initiated Date: Not reported
Appeal Resolution Date: Not reported
Disposition Status Date: Not reported
Disposition Status: Not reported
Disposition Status Description: Not reported
Consent/Final Order Sequence Number: Not reported
Consent/Final Order Respondent Name: Not reported
Consent/Final Order Lead Agency: Not reported
Enforcement Type: Not reported
Enforcement Responsible Person: Not reported
Enforcement Responsible Sub-Organization: Not reported
SEP Sequence Number: Not reported
SEP Expenditure Amount: Not reported
SEP Scheduled Completion Date: Not reported
SEP Actual Date: Not reported
SEP Defaulted Date: Not reported
SEP Type: Not reported
SEP Type Description: Not reported
Proposed Amount: Not reported
Final Monetary Amount: Not reported
Paid Amount: Not reported
Final Count: Not reported
Final Amount: Not reported

Found Violation: No
Agency Which Determined Violation: Not reported
Violation Short Description: Not reported
Date Violation was Determined: Not reported
Actual Return to Compliance Date: Not reported
Return to Compliance Qualifier: Not reported
Violation Responsible Agency: Not reported
Scheduled Compliance Date: Not reported
Enforcement Identifier: Not reported
Date of Enforcement Action: Not reported
Enforcement Responsible Agency: Not reported
Enforcement Docket Number: Not reported
Enforcement Attorney: Not reported
Corrective Action Component: Not reported
Appeal Initiated Date: Not reported
Appeal Resolution Date: Not reported
Disposition Status Date: Not reported
Disposition Status: Not reported
Disposition Status Description: Not reported

Map ID
Direction
Distance
Elevation

MAP FINDINGS

Site

Database(s)

EDR ID Number
EPA ID Number

FRANCIS PLATING OF OAKLAND INC (Continued)

1000308458

Consent/Final Order Sequence Number: Not reported
Consent/Final Order Respondent Name: Not reported
Consent/Final Order Lead Agency: Not reported
Enforcement Type: Not reported
Enforcement Responsible Person: Not reported
Enforcement Responsible Sub-Organization: Not reported
SEP Sequence Number: Not reported
SEP Expenditure Amount: Not reported
SEP Scheduled Completion Date: Not reported
SEP Actual Date: Not reported
SEP Defaulted Date: Not reported
SEP Type: Not reported
SEP Type Description: Not reported
Proposed Amount: Not reported
Final Monetary Amount: Not reported
Paid Amount: Not reported
Final Count: Not reported
Final Amount: Not reported

Found Violation: Yes
Agency Which Determined Violation: State
Violation Short Description: TSD - General
Date Violation was Determined: 19870428
Actual Return to Compliance Date: 19870917
Return to Compliance Qualifier: Observed
Violation Responsible Agency: State
Scheduled Compliance Date: 19870917
Enforcement Identifier: 001
Date of Enforcement Action: 19870813
Enforcement Responsible Agency: State
Enforcement Docket Number: Not reported
Enforcement Attorney: R9
Corrective Action Component: No
Appeal Initiated Date: Not reported
Appeal Resolution Date: Not reported
Disposition Status Date: Not reported
Disposition Status: Not reported
Disposition Status Description: Not reported

Consent/Final Order Sequence Number: Not reported
Consent/Final Order Respondent Name: Not reported
Consent/Final Order Lead Agency: Not reported
Enforcement Type: WRITTEN INFORMAL
Enforcement Responsible Person: R9
Enforcement Responsible Sub-Organization: Not reported
SEP Sequence Number: Not reported
SEP Expenditure Amount: Not reported
SEP Scheduled Completion Date: Not reported
SEP Actual Date: Not reported
SEP Defaulted Date: Not reported
SEP Type: Not reported
SEP Type Description: Not reported
Proposed Amount: Not reported
Final Monetary Amount: Not reported
Paid Amount: Not reported
Final Count: Not reported
Final Amount: Not reported

Map ID
Direction
Distance
Elevation

MAP FINDINGS

Site

Database(s)

EDR ID Number
EPA ID Number

FRANCIS PLATING OF OAKLAND INC (Continued)

1000308458

Evaluation Action Summary:

Evaluation Date: 19941117
Evaluation Responsible Agency: State Contractor/Grantee
Found Violation: No
Evaluation Type Description: COMPLIANCE EVALUATION INSPECTION ON-SITE
Evaluation Responsible Person Identifier: R9
Evaluation Responsible Sub-Organization: Not reported
Actual Return to Compliance Date: Not reported
Scheduled Compliance Date: Not reported
Date of Request: Not reported
Date Response Received: Not reported
Request Agency: Not reported
Former Citation: Not reported

Evaluation Date: 19880921
Evaluation Responsible Agency: EPA
Found Violation: No
Evaluation Type Description: COMPLIANCE EVALUATION INSPECTION ON-SITE
Evaluation Responsible Person Identifier: R9EPA
Evaluation Responsible Sub-Organization: Not reported
Actual Return to Compliance Date: Not reported
Scheduled Compliance Date: Not reported
Date of Request: Not reported
Date Response Received: Not reported
Request Agency: Not reported
Former Citation: Not reported

Evaluation Date: 19940307
Evaluation Responsible Agency: State Contractor/Grantee
Found Violation: No
Evaluation Type Description: COMPLIANCE EVALUATION INSPECTION ON-SITE
Evaluation Responsible Person Identifier: R9
Evaluation Responsible Sub-Organization: Not reported
Actual Return to Compliance Date: Not reported
Scheduled Compliance Date: Not reported
Date of Request: Not reported
Date Response Received: Not reported
Request Agency: Not reported
Former Citation: Not reported

Evaluation Date: 19930315
Evaluation Responsible Agency: State Contractor/Grantee
Found Violation: No
Evaluation Type Description: COMPLIANCE EVALUATION INSPECTION ON-SITE
Evaluation Responsible Person Identifier: R9
Evaluation Responsible Sub-Organization: Not reported
Actual Return to Compliance Date: Not reported
Scheduled Compliance Date: Not reported
Date of Request: Not reported
Date Response Received: Not reported
Request Agency: Not reported
Former Citation: Not reported

Evaluation Date: 19870428
Evaluation Responsible Agency: State
Found Violation: Yes
Evaluation Type Description: COMPLIANCE EVALUATION INSPECTION ON-SITE

Map ID
Direction
Distance
Elevation

MAP FINDINGS

Site

Database(s)

EDR ID Number
EPA ID Number

FRANCIS PLATING OF OAKLAND INC (Continued)

1000308458

Evaluation Responsible Person Identifier:	R9
Evaluation Responsible Sub-Organization:	Not reported
Actual Return to Compliance Date:	19870917
Scheduled Compliance Date:	19870917
Date of Request:	Not reported
Date Response Received:	Not reported
Request Agency:	Not reported
Former Citation:	Not reported

ENVIROSTOR:

Name:	FRANCIS PLATING
Address:	785 7TH STREET
City,State,Zip:	OAKLAND, CA 94607
Facility ID:	01330049
Status:	No Further Action
Status Date:	06/12/2002
Site Code:	200799
Site Type:	Evaluation
Site Type Detailed:	Evaluation
Acres:	0.1
NPL:	NO
Regulatory Agencies:	SMBRP, US EPA, ALAMEDA COUNTY, CITY OF OAKLAND
Lead Agency:	US EPA
Program Manager:	Not reported
Supervisor:	Karen Toth
Division Branch:	Cleanup Berkeley
Assembly:	18
Senate:	09
Special Program:	EPA - PASI
Restricted Use:	NO
Site Mgmt Req:	NONE SPECIFIED
Funding:	Not reported
Latitude:	37.80226
Longitude:	-122.2819
APN:	1-223-2-1
Past Use:	METAL PLATING - CHROME, METAL PLATING - OTHER
Potential COC:	Lead Cadmium and compounds Chromium III Chromium VI Cyanide (hydrogen Nickel Zinc
Confirmed COC:	30108-NO 30152-NO 30153-NO 30161-NO 30407-NO 30013-NO 30594-NO
Potential Description:	SOIL
Alias Name:	1-223-2-1

Map ID
Direction
Distance
Elevation

MAP FINDINGS

Site

Database(s)

EDR ID Number
EPA ID Number

FRANCIS PLATING OF OAKLAND INC (Continued)

1000308458

Alias Type: APN
Alias Name: 110001184931
Alias Type: EPA (FRS #)
Alias Name: SL0600130797
Alias Type: GeoTracker Global ID
Alias Name: 200799
Alias Type: Project Code (Site Code)
Alias Name: 01330049
Alias Type: Envirostor ID Number

Completed Info:

Completed Area Name: PROJECT WIDE
Completed Sub Area Name: Not reported
Completed Document Type: Site Screening
Completed Date: 06/21/2006
Comments: Triage conducted. Based on 2002 PA no further action required.

Completed Area Name: PROJECT WIDE
Completed Sub Area Name: Not reported
Completed Document Type: Preliminary Endangerment Assessment Report
Completed Date: 06/28/2002
Comments: PEA - PA/SI - Preliminary Assessment completed for U.S. EPA which found that no further action was needed at the site. Starting in 1998, the United States Environmental Protection Agency (US EPA) did an emergency removal of the hazardous substances. In October 1999, soil was removed in selected areas from 6 inches to 2 feet. There are no current operations at the site. Francis Plating used various plating solutions for aluminum anodizing, nickel and cadmium plating, and chromic acid passivation for stainless steel parts. Acids, bases, and dyes were used in the operation. Copper, lead, cadmium, nickel, cyanides, silver, zinc, sulfates, phosphates, chlorides, and soap solutions located in tanks and vats were some of the many chemicals used in the plating process. Some of these were located in a stainless steel containment tank 32 feet by 15 feet by 5 feet inside the building. There was a concrete pit area 15 feet by 68 feet by 3.5 feet outside in the "front yard" called the "Frog Pond". In the Front Yard along the 7th Street (east side) and along the fence next to the Shell Gas Station (north side) were limited areas of exposed soil. Most of the site was either paved, or had concrete or buildings on it. Francis Plating had a discharge permit and sent treated wastewater to the municipal sanitary system. East Bay Municipal Utility District (EBMUD) sealed the sanitary connection with concrete in the fourth quarter of 1996. Wastewater was then treated on-site. Wastewater, sent through the boiler to concentrate and precipitate the metals, was then fed into a filter press. The filter cake was spread out on the cement in the northern portion of the site and dried. There are no records of hazardous materials or waste removed from the site after 1993. After 1994, the property was used to store hazardous material picked up by Earthco Environmental for disposal. The trailers located in the "Rear Yard" area were used. Starting in 1994, hazardous substances generated by operations on site were recycled back into the manufacturing process. US EPA led the cleanup after the fire in 1992. Some runoff from the fire reached the Oakland Estuary from storm drains in the area of the Howard Terminal. Much of the runoff was captured and contained and later disposed off site. The Regional Water Quality Control Board (RWQCB) sampled the water and sediments in the estuary for US EPA. In July 1999, eight surface composite samples were taken in the front yard and three in the rear

Map ID
Direction
Distance
Elevation

MAP FINDINGS

Site

Database(s)

EDR ID Number
EPA ID Number

FRANCIS PLATING OF OAKLAND INC (Continued)

1000308458

yard area along Brush Street. In addition, there were 12 subsurface borings taken around the site and five waste sediment locations. The results ranged as follows: cadmium up to 2,100 milligrams per kilogram (mg/kg), lead up to 26,000 mg/kg, arsenic up to 26 mg/kg, and chromium up to 84,000 mg/kg. Based on the initial results, exposed soil to the depth of one-foot was removed along Brush Street and in the Front yard. After confirmation sampling, selected areas were excavated an additional six inches. After additional confirmation sampling, the site soil contained cadmium 0.7-7.5 mg/kg, lead 22-450 mg/kg, arsenic 1.2-7.4, and total chromium 13-300 mg/kg. Only one of the confirmation samples was above the residential cleanup levels for chromium and lead.

Future Area Name: Not reported
Future Sub Area Name: Not reported
Future Document Type: Not reported
Future Due Date: Not reported
Schedule Area Name: Not reported
Schedule Sub Area Name: Not reported
Schedule Document Type: Not reported
Schedule Due Date: Not reported
Schedule Revised Date: Not reported

Name: FRANCIS PLATING OF OAKLAND INC
Address: 785 7TH ST
City,State,Zip: OAKLAND, CA 946070000
Facility ID: 80001620
Status: Refer: Local Agency
Status Date: 05/22/2006
Site Code: Not reported
Site Type: Corrective Action
Site Type Detailed: Corrective Action
Acres: 0
NPL: NO
Regulatory Agencies: RWQCB 2 - San Francisco Bay, ALAMEDA COUNTY
Lead Agency: ALAMEDA COUNTY
Program Manager: Not reported
Supervisor: Karen Toth
Division Branch: Cleanup Berkeley
Assembly: 18
Senate: 09
Special Program: Not reported
Restricted Use: NO
Site Mgmt Req: NONE SPECIFIED
Funding: Not reported
Latitude: 37.80228
Longitude: -122.2817
APN: 1-223-2-1
Past Use: NONE SPECIFIED
Potential COC: NONE SPECIFIED
Confirmed COC: NONE SPECIFIED
Potential Description: NONE SPECIFIED
Alias Name: 1-223-2-1
Alias Type: APN
Alias Name: CAD009206160
Alias Type: EPA Identification Number
Alias Name: 110001184931

Map ID
Direction
Distance
Elevation

MAP FINDINGS

Site

Database(s)

EDR ID Number
EPA ID Number

FRANCIS PLATING OF OAKLAND INC (Continued)

1000308458

Alias Type: EPA (FRS #)
Alias Name: SL0600130797
Alias Type: GeoTracker Global ID
Alias Name: 80001620
Alias Type: Envirostor ID Number

Completed Info:

Completed Area Name: PROJECT WIDE
Completed Sub Area Name: Not reported
Completed Document Type: Preliminary Assessment Report
Completed Date: 08/28/1990
Comments: Not reported

Future Area Name: Not reported
Future Sub Area Name: Not reported
Future Document Type: Not reported
Future Due Date: Not reported
Schedule Area Name: Not reported
Schedule Sub Area Name: Not reported
Schedule Document Type: Not reported
Schedule Due Date: Not reported
Schedule Revised Date: Not reported

CPS-SLIC:

Name: FRANCIS PLATING BUILDING
Address: 785 7TH STREET
City,State,Zip: OAKLAND, CA 94607
Region: STATE
Facility Status: Open - Site Assessment
Status Date: 02/13/2022
Global Id: T10000007028
Lead Agency: ALAMEDA COUNTY LOP
Lead Agency Case Number: RO0003174
Latitude: 37.80226
Longitude: -122.28193
Case Type: Cleanup Program Site
Case Worker: NL
Local Agency: ALAMEDA COUNTY LOP
RB Case Number: Not reported
File Location: All Files are on GeoTracker or in the Local Agency Database
Potential Media Affected: Other Groundwater (uses other than drinking water), Soil, Soil Vapor
Potential Contaminants of Concern: Tetrachloroethylene (PCE), Trichloroethylene (TCE), Chromium VI
Site History: This case (RO0003174) is connected with Alameda County Department of Environmental Health Site Cleanup Case No. RO0002586 - Francis Plating Frog Pond (GeoTracker Global ID SL0600130797). The former plating facility operated from approximately 1957 to 1998. In 1998, the property was found to be abandoned with chemicals and equipment on site. As part of an emergency response action, the U.S. Environmental Protection Agency removed abandoned chemicals and equipment and excavated shallow soil in areas without asphalt or concrete coverings. The former plating facility site was separated into two separate parcels in 2016 designated as APN 1-223-7 and 1-223-6. Case RO0003174 was opened in 2015 for APN 1-223-7. Residual soil contamination at the site is covered by a cap consisting of the site building and asphalt and concrete paving.

Map ID
Direction
Distance
Elevation

MAP FINDINGS

Site

Database(s)

EDR ID Number
EPA ID Number

FRANCIS PLATING OF OAKLAND INC (Continued)

1000308458

[Click here to access the California GeoTracker records for this facility:](#)

HIST UST:

Name: FRANCIS PLATING
Address: 785 7TH ST
City,State,Zip: OAKLAND, CA 94607
File Number: Not reported
URL: Not reported
Region: STATE
Facility ID: 00000047987
Facility Type: Other
Other Type: ELECTRO PLATING
Contact Name: WALLY FRANCIS
Telephone: 4154445535
Owner Name: FRANCIS PLATING
Owner Address: 785 SEVENTH ST.
Owner City,St,Zip: OAKLAND, CA 94607
Total Tanks: 0002

Tank Num: 001
Container Num: 01
Year Installed: 1968
Tank Capacity: 00015000
Tank Used for: WASTE
Type of Fuel: Not reported
Container Construction Thickness: 6
Leak Detection: Visual

Tank Num: 002
Container Num: 02
Year Installed: 1955
Tank Capacity: 00010700
Tank Used for: WASTE
Type of Fuel: Not reported
Container Construction Thickness: 6
Leak Detection: Visual

PRP:

PRP Name: FRANCIS PLATING CO INC.
KATHYRN FRANCIS
WALLACE FRANCIS

HWP:

EPA ID: CAD009206160
Name: FRANCIS PLATING OF OAKLAND INC
Address: 785 7TH ST
Cleanup Status: PROTECTIVE FILER
Latitude: 37.80228
Longitude: -122.2817
Facility Type: Historical - Non-Operating
Facility Size: Not reported
Supervisor: Not reported
Site Code: Not reported
Senate District: 09
Assembly District: 18
Public Information Officer: Not reported

Map ID
Direction
Distance
Elevation

MAP FINDINGS

Site

Database(s)

EDR ID Number
EPA ID Number

FRANCIS PLATING OF OAKLAND INC (Continued)

1000308458

Commercial Offsite Facility Types:	Not reported
Quarterly Update:	Not reported
Project Manager Lead:	Not reported
Project Manager:	Not reported
Permit Type:	Not reported
Permit Effective Date:	Not reported
Permit Expiration Date:	Not reported
Calenviroscreen Score:	66-70%
Total Planned Hours:	Not reported
Total Planned Amount:	Not reported
Total Actual Hours:	Not reported
Activities:	
EPA ID:	CAD009206160
Facility Type:	Historical - Non-Operating
Facility Name:	FRANCIS PLATING OF OAKLAND INC
Project Manager:	Not reported
Project Manager Lead:	Not reported
Supervisor:	Not reported
Facility Status:	PROTECTIVE FILER
Activity Type:	Protective Filer Status
Permit Being Renewed:	Not reported
Permit Being Modified:	Not reported
Final Date:	Not reported
Type:	Not reported
Title Description:	Protective Filer
Due Date:	Not reported
Comments:	Not reported
Unit Names:	TANKSTR1, TANKTRT1
Event Description:	Protective Filer Status - PROTECTIVE FILER (RECEIVED)
Actual Date:	09/15/1986
EPA ID:	CAD009206160
Facility Type:	Historical - Non-Operating
Facility Name:	FRANCIS PLATING OF OAKLAND INC
Project Manager:	Not reported
Project Manager Lead:	Not reported
Supervisor:	Not reported
Facility Status:	PROTECTIVE FILER
Activity Type:	Protective Filer Status
Permit Being Renewed:	Not reported
Permit Being Modified:	Not reported
Final Date:	Not reported
Type:	Not reported
Title Description:	Protective Filer
Due Date:	Not reported
Comments:	Not reported
Unit Names:	TANKSTR1, TANKTRT1
Event Description:	Protective Filer Status - PROTECTIVE FILER (APPROVED)
Actual Date:	12/28/1988
Alias:	
EPA ID:	CAD009206160
Facility Type:	Historical - Non-Operating
Facility Name:	FRANCIS PLATING OF OAKLAND INC
Facility Status:	PROTECTIVE FILER
Project Manager:	Not reported

Map ID
Direction
Distance
Elevation

MAP FINDINGS

Site

Database(s)

EDR ID Number
EPA ID Number

FRANCIS PLATING OF OAKLAND INC (Continued)

1000308458

Project Manager Lead: Not reported
Supervisor: Not reported
Alias Type: FRS
Alias: 110001184931

HAZNET:

Name: FRANCIS PLATING OF OAKLAND INC
Address: 785 7TH ST
Address 2: Not reported
City, State, Zip: OAKLAND, CA 946070000
Contact: FRANCIS PLATING OF OAKLAND, IN
Telephone: 4154445535
Mailing Name: Not reported
Mailing Address: 3774 BRADVIEW DR

Year: 1999
Gepaid: CAD009206160
TSD EPA ID: NVD980895338
CA Waste Code: 792 - Liquids with pH <= 2 with metals
Disposal Method: T01 - Treatment, Tank
Tons: 66.5115

Year: 1999
Gepaid: CAD009206160
TSD EPA ID: CAD059494310
CA Waste Code: 791 - Liquids with pH <= 2
Disposal Method: D99 - Disposal, Other
Tons: 6.8596

Year: 1999
Gepaid: CAD009206160
TSD EPA ID: CAD980675276
CA Waste Code: 611 - Contaminated soil from site clean-up
Disposal Method: D80 - Disposal, Land Fill
Tons: 76.6948

Year: 1999
Gepaid: CAD009206160
TSD EPA ID: CAD980675276
CA Waste Code: 171 - Metal sludge (Alkaline solution (pH >= 12.5) with metals)
Disposal Method: T01 - Treatment, Tank
Tons: 30.3408

Year: 1999
Gepaid: CAD009206160
TSD EPA ID: CAD980675276
CA Waste Code: 181 - Other inorganic solid waste
Disposal Method: T01 - Treatment, Tank
Tons: 173.6168

Year: 1999
Gepaid: CAD009206160
TSD EPA ID: CAD980675276
CA Waste Code: 181 - Other inorganic solid waste
Disposal Method: D80 - Disposal, Land Fill
Tons: 116.3064

Map ID
Direction
Distance
Elevation

MAP FINDINGS

Site

Database(s)

EDR ID Number
EPA ID Number

FRANCIS PLATING OF OAKLAND INC (Continued)

1000308458

Year: 1999
Gepaid: CAD009206160
TSD EPA ID: CAD980675276
CA Waste Code: 611 - Contaminated soil from site clean-up
Disposal Method: T01 - Treatment, Tank
Tons: 10.9564

Year: 1999
Gepaid: CAD009206160
TSD EPA ID: CAT000646117
CA Waste Code: 181 - Other inorganic solid waste
Disposal Method: D99 - Disposal, Other
Tons: 33.712

Year: 1999
Gepaid: CAD009206160
TSD EPA ID: WAD991281767
CA Waste Code: -
Disposal Method: T01 - Treatment, Tank
Tons: 0.7506

Year: 1999
Gepaid: CAD009206160
TSD EPA ID: WAD991281767
CA Waste Code: 722 - Liquids with cadmium >= 100 Mg./L
Disposal Method: T01 - Treatment, Tank
Tons: 110.505

[Click this hyperlink](#) while viewing on your computer to access 49 additional CA HAZNET: record(s) in the EDR Site Report.

Additional Info:

Year: 1999
Gen EPA ID: CAD009206160

Shipment Date: 19991014
Creation Date: 1/11/2000 0:00:00
Receipt Date: 19991014
Manifest ID: 96802268
Trans EPA ID: CAD982913632
Trans Name: Not reported
Trans 2 EPA ID: Not reported
Trans 2 Name: Not reported
TSD EPA ID: CAD980675276
Trans Name: Not reported
TSD Alt EPA ID: Not reported
TSD Alt Name: Not reported
Waste Code Description: 611 - Contaminated soil from site clean-ups
RCRA Code: Not reported
Meth Code: D80 - Disposal, Land Fill
Quantity Tons: 10.9564
Waste Quantity: 13
Quantity Unit: Y
Additional Code 1: Not reported
Additional Code 2: Not reported
Additional Code 3: Not reported

Map ID
Direction
Distance
Elevation

MAP FINDINGS

Site

Database(s)

EDR ID Number
EPA ID Number

FRANCIS PLATING OF OAKLAND INC (Continued)

1000308458

Additional Code 4:	Not reported
Additional Code 5:	Not reported
Shipment Date:	19991014
Creation Date:	1/11/2000 0:00:00
Receipt Date:	19991014
Manifest ID:	96802269
Trans EPA ID:	CAD982913632
Trans Name:	Not reported
Trans 2 EPA ID:	Not reported
Trans 2 Name:	Not reported
TSDf EPA ID:	CAD980675276
Trans Name:	Not reported
TSDf Alt EPA ID:	Not reported
TSDf Alt Name:	Not reported
Waste Code Description:	611 - Contaminated soil from site clean-ups
RCRA Code:	Not reported
Meth Code:	D80 - Disposal, Land Fill
Quantity Tons:	10.9564
Waste Quantity:	13
Quantity Unit:	Y
Additional Code 1:	Not reported
Additional Code 2:	Not reported
Additional Code 3:	Not reported
Additional Code 4:	Not reported
Additional Code 5:	Not reported
Shipment Date:	19991012
Creation Date:	1/4/2000 0:00:00
Receipt Date:	19991012
Manifest ID:	96802272
Trans EPA ID:	CAD982913632
Trans Name:	Not reported
Trans 2 EPA ID:	Not reported
Trans 2 Name:	Not reported
TSDf EPA ID:	CAD980675276
Trans Name:	Not reported
TSDf Alt EPA ID:	Not reported
TSDf Alt Name:	Not reported
Waste Code Description:	611 - Contaminated soil from site clean-ups
RCRA Code:	Not reported
Meth Code:	D80 - Disposal, Land Fill
Quantity Tons:	10.9564
Waste Quantity:	13
Quantity Unit:	Y
Additional Code 1:	Not reported
Additional Code 2:	Not reported
Additional Code 3:	Not reported
Additional Code 4:	Not reported
Additional Code 5:	Not reported
Shipment Date:	19991012
Creation Date:	1/4/2000 0:00:00
Receipt Date:	19991012
Manifest ID:	96802271
Trans EPA ID:	CAD982913632
Trans Name:	Not reported

Map ID
Direction
Distance
Elevation

MAP FINDINGS

Site

Database(s)

EDR ID Number
EPA ID Number

FRANCIS PLATING OF OAKLAND INC (Continued)

1000308458

Trans 2 EPA ID: Not reported
Trans 2 Name: Not reported
TSDf EPA ID: CAD980675276
Trans Name: Not reported
TSDf Alt EPA ID: Not reported
TSDf Alt Name: Not reported
Waste Code Description: 611 - Contaminated soil from site clean-ups
RCRA Code: Not reported
Meth Code: D80 - Disposal, Land Fill
Quantity Tons: 10.9564
Waste Quantity: 13
Quantity Unit: Y
Additional Code 1: Not reported
Additional Code 2: Not reported
Additional Code 3: Not reported
Additional Code 4: Not reported
Additional Code 5: Not reported

Shipment Date: 19991012
Creation Date: 1/4/2000 0:00:00
Receipt Date: 19991012
Manifest ID: 96802274
Trans EPA ID: CAD982913632
Trans Name: Not reported
Trans 2 EPA ID: Not reported
Trans 2 Name: Not reported
TSDf EPA ID: CAD980675276
Trans Name: Not reported
TSDf Alt EPA ID: Not reported
TSDf Alt Name: Not reported
Waste Code Description: 611 - Contaminated soil from site clean-ups
RCRA Code: D006
Meth Code: T01 - Treatment, Tank
Quantity Tons: 10.9564
Waste Quantity: 13
Quantity Unit: Y
Additional Code 1: Not reported
Additional Code 2: Not reported
Additional Code 3: Not reported
Additional Code 4: Not reported
Additional Code 5: Not reported

Shipment Date: 19991012
Creation Date: 1/4/2000 0:00:00
Receipt Date: 19991013
Manifest ID: 96802273
Trans EPA ID: CAD982913632
Trans Name: Not reported
Trans 2 EPA ID: Not reported
Trans 2 Name: Not reported
TSDf EPA ID: CAD980675276
Trans Name: Not reported
TSDf Alt EPA ID: Not reported
TSDf Alt Name: Not reported
Waste Code Description: 611 - Contaminated soil from site clean-ups
RCRA Code: Not reported
Meth Code: D80 - Disposal, Land Fill

Map ID
Direction
Distance
Elevation

MAP FINDINGS

Site

Database(s)

EDR ID Number
EPA ID Number

FRANCIS PLATING OF OAKLAND INC (Continued)

1000308458

Quantity Tons: 10.9564
Waste Quantity: 13
Quantity Unit: Y
Additional Code 1: Not reported
Additional Code 2: Not reported
Additional Code 3: Not reported
Additional Code 4: Not reported
Additional Code 5: Not reported

Shipment Date: 19991011
Creation Date: 1/4/2000 0:00:00
Receipt Date: 19991011
Manifest ID: 96802270
Trans EPA ID: CAD982913632
Trans Name: Not reported
Trans 2 EPA ID: Not reported
Trans 2 Name: Not reported
TSDf EPA ID: CAD980675276
Trans Name: Not reported
TSDf Alt EPA ID: Not reported
TSDf Alt Name: Not reported
Waste Code Description: 611 - Contaminated soil from site clean-ups
RCRA Code: Not reported
Meth Code: D80 - Disposal, Land Fill
Quantity Tons: 10.9564
Waste Quantity: 13
Quantity Unit: Y
Additional Code 1: Not reported
Additional Code 2: Not reported
Additional Code 3: Not reported
Additional Code 4: Not reported
Additional Code 5: Not reported

Shipment Date: 19991011
Creation Date: 1/4/2000 0:00:00
Receipt Date: 19991011
Manifest ID: 96802275
Trans EPA ID: CAD982513632
Trans Name: Not reported
Trans 2 EPA ID: Not reported
Trans 2 Name: Not reported
TSDf EPA ID: CAD980675276
Trans Name: Not reported
TSDf Alt EPA ID: Not reported
TSDf Alt Name: Not reported
Waste Code Description: 611 - Contaminated soil from site clean-ups
RCRA Code: Not reported
Meth Code: D80 - Disposal, Land Fill
Quantity Tons: 10.9564
Waste Quantity: 13
Quantity Unit: Y
Additional Code 1: Not reported
Additional Code 2: Not reported
Additional Code 3: Not reported
Additional Code 4: Not reported
Additional Code 5: Not reported

Map ID
Direction
Distance
Elevation

MAP FINDINGS

Site

Database(s)

EDR ID Number
EPA ID Number

FRANCIS PLATING OF OAKLAND INC (Continued)

1000308458

Shipment Date: 19990514
Creation Date: 7/30/1999 0:00:00
Receipt Date: 19990514
Manifest ID: 96537053
Trans EPA ID: CAD982513632
Trans Name: Not reported
Trans 2 EPA ID: Not reported
Trans 2 Name: Not reported
TSDf EPA ID: CAD980675276
Trans Name: Not reported
TSDf Alt EPA ID: CAD980675276
TSDf Alt Name: Not reported
Waste Code Description: 181 - Other inorganic solid waste Organics
RCRA Code: Not reported
Meth Code: D80 - Disposal, Land Fill
Quantity Tons: 16.856
Waste Quantity: 20
Quantity Unit: Y
Additional Code 1: Not reported
Additional Code 2: Not reported
Additional Code 3: Not reported
Additional Code 4: Not reported
Additional Code 5: Not reported

Shipment Date: 19990512
Creation Date: 7/19/1999 0:00:00
Receipt Date: 19990512
Manifest ID: 96802323
Trans EPA ID: CAD982513632
Trans Name: Not reported
Trans 2 EPA ID: Not reported
Trans 2 Name: Not reported
TSDf EPA ID: CAD980675276
Trans Name: Not reported
TSDf Alt EPA ID: CAD980675276
TSDf Alt Name: Not reported
Waste Code Description: 181 - Other inorganic solid waste Organics
RCRA Code: Not reported
Meth Code: D80 - Disposal, Land Fill
Quantity Tons: 30.3408
Waste Quantity: 36
Quantity Unit: Y
Additional Code 1: Not reported
Additional Code 2: Not reported
Additional Code 3: Not reported
Additional Code 4: Not reported
Additional Code 5: Not reported

Additional Info:
Year: 1998
Gen EPA ID: CAD009206160

Shipment Date: 19981230
Creation Date: 2/8/1999 0:00:00
Receipt Date: 19981231
Manifest ID: 96802219
Trans EPA ID: CAD083003699

Map ID
Direction
Distance
Elevation

MAP FINDINGS

Site

Database(s)

EDR ID Number
EPA ID Number

FRANCIS PLATING OF OAKLAND INC (Continued)

1000308458

Trans Name: Not reported
Trans 2 EPA ID: Not reported
Trans 2 Name: Not reported
TSDf EPA ID: CAT000646117
Trans Name: Not reported
TSDf Alt EPA ID: Not reported
TSDf Alt Name: Not reported
Waste Code Description: 181 - Other inorganic solid waste Organics
RCRA Code: D006
Meth Code: D99 - Disposal, Other
Quantity Tons: 33.712
Waste Quantity: 40
Quantity Unit: Y
Additional Code 1: Not reported
Additional Code 2: Not reported
Additional Code 3: Not reported
Additional Code 4: Not reported
Additional Code 5: Not reported

Additional Info:

Year: 1995
Gen EPA ID: CAD009206160

Shipment Date: 19950404
Creation Date: 3/29/1996 0:00:00
Receipt Date: 19950407
Manifest ID: 93707629
Trans EPA ID: CAD982492399
Trans Name: Not reported
Trans 2 EPA ID: Not reported
Trans 2 Name: Not reported
TSDf EPA ID: AZD980735500
Trans Name: Not reported
TSDf Alt EPA ID: AZD980735500
TSDf Alt Name: Not reported
Waste Code Description: - Not reported
RCRA Code: Not reported
Meth Code: R01 - Recycler
Quantity Tons: 7.5
Waste Quantity: 7.5
Quantity Unit: T
Additional Code 1: Not reported
Additional Code 2: Not reported
Additional Code 3: Not reported
Additional Code 4: Not reported
Additional Code 5: Not reported

Additional Info:

Year: 1994
Gen EPA ID: CAD009206160

Shipment Date: 19940727
Creation Date: 3/26/1996 0:00:00
Receipt Date: 19940728
Manifest ID: 93127694
Trans EPA ID: CAD980695761

Map ID
Direction
Distance
Elevation

MAP FINDINGS

Site

Database(s)

EDR ID Number
EPA ID Number

FRANCIS PLATING OF OAKLAND INC (Continued)

1000308458

Trans Name: Not reported
Trans 2 EPA ID: Not reported
Trans 2 Name: Not reported
TSDf EPA ID: CAD980887418
Trans Name: Not reported
TSDf Alt EPA ID: CAD980887418
TSDf Alt Name: Not reported
Waste Code Description: 221 - Waste oil and mixed oil
RCRA Code: Not reported
Meth Code: R01 - Recycler
Quantity Tons: 0.551
Waste Quantity: 145
Quantity Unit: G
Additional Code 1: Not reported
Additional Code 2: Not reported
Additional Code 3: Not reported
Additional Code 4: Not reported
Additional Code 5: Not reported

Shipment Date: 19940725
Creation Date: 3/26/1996 0:00:00
Receipt Date: 19940726
Manifest ID: 93602365
Trans EPA ID: CAT000612150
Trans Name: Not reported
Trans 2 EPA ID: Not reported
Trans 2 Name: Not reported
TSDf EPA ID: CAT000612150
Trans Name: Not reported
TSDf Alt EPA ID: Not reported
TSDf Alt Name: Not reported
Waste Code Description: 711 - Liquids with cyanides > 1000 mg/l
RCRA Code: F007
Meth Code: R01 - Recycler
Quantity Tons: 0.0625
Waste Quantity: 15
Quantity Unit: G
Additional Code 1: Not reported
Additional Code 2: Not reported
Additional Code 3: Not reported
Additional Code 4: Not reported
Additional Code 5: Not reported

Additional Info:

Year: 1993
Gen EPA ID: CAD009206160

Shipment Date: 19930802
Creation Date: 9/11/1995 0:00:00
Receipt Date: 19930803
Manifest ID: 90859504
Trans EPA ID: CAT080011059
Trans Name: Not reported
Trans 2 EPA ID: Not reported
Trans 2 Name: Not reported
TSDf EPA ID: CAD009452657
Trans Name: Not reported

Map ID
Direction
Distance
Elevation

MAP FINDINGS

Site

Database(s)

EDR ID Number
EPA ID Number

FRANCIS PLATING OF OAKLAND INC (Continued)

1000308458

TSDf Alt EPA ID: CAD009452657
TSDf Alt Name: Not reported
Waste Code Description: 223 - Unspecified oil-containing waste
RCRA Code: Not reported
Meth Code: R01 - Recycler
Quantity Tons: 0.2293
Waste Quantity: 55
Quantity Unit: G
Additional Code 1: Not reported
Additional Code 2: Not reported
Additional Code 3: Not reported
Additional Code 4: Not reported
Additional Code 5: Not reported

Shipment Date: 19930429
Creation Date: 9/9/1995 0:00:00
Receipt Date: 19930430
Manifest ID: 92634148
Trans EPA ID: CAD982495608
Trans Name: Not reported
Trans 2 EPA ID: Not reported
Trans 2 Name: Not reported
TSDf EPA ID: CAD097030993
Trans Name: Not reported
TSDf Alt EPA ID: Not reported
TSDf Alt Name: Not reported
Waste Code Description: 135 - Unspecified aqueous solution
RCRA Code: D007
Meth Code: T01 - Treatment, Tank
Quantity Tons: 20.01
Waste Quantity: 40020
Quantity Unit: P
Additional Code 1: Not reported
Additional Code 2: Not reported
Additional Code 3: Not reported
Additional Code 4: Not reported
Additional Code 5: Not reported

Shipment Date: 19930429
Creation Date: 9/9/1995 0:00:00
Receipt Date: 19930430
Manifest ID: 92634066
Trans EPA ID: CAD982495608
Trans Name: Not reported
Trans 2 EPA ID: Not reported
Trans 2 Name: Not reported
TSDf EPA ID: CAD097030993
Trans Name: Not reported
TSDf Alt EPA ID: Not reported
TSDf Alt Name: Not reported
Waste Code Description: 135 - Unspecified aqueous solution
RCRA Code: Not reported
Meth Code: T01 - Treatment, Tank
Quantity Tons: 19.33
Waste Quantity: 38660
Quantity Unit: P
Additional Code 1: Not reported

Map ID
Direction
Distance
Elevation

MAP FINDINGS

Site

Database(s)

EDR ID Number
EPA ID Number

FRANCIS PLATING OF OAKLAND INC (Continued)

1000308458

Additional Code 2:	Not reported
Additional Code 3:	Not reported
Additional Code 4:	Not reported
Additional Code 5:	Not reported
Shipment Date:	19930429
Creation Date:	9/9/1995 0:00:00
Receipt Date:	19930430
Manifest ID:	92634068
Trans EPA ID:	CAD982495608
Trans Name:	Not reported
Trans 2 EPA ID:	Not reported
Trans 2 Name:	Not reported
TSDF EPA ID:	CAD097030993
Trans Name:	Not reported
TSDF Alt EPA ID:	Not reported
TSDF Alt Name:	Not reported
Waste Code Description:	135 - Unspecified aqueous solution
RCRA Code:	Not reported
Meth Code:	T01 - Treatment, Tank
Quantity Tons:	21.53
Waste Quantity:	43060
Quantity Unit:	P
Additional Code 1:	Not reported
Additional Code 2:	Not reported
Additional Code 3:	Not reported
Additional Code 4:	Not reported
Additional Code 5:	Not reported
Shipment Date:	19930429
Creation Date:	9/9/1995 0:00:00
Receipt Date:	19930430
Manifest ID:	92634147
Trans EPA ID:	CAD982495608
Trans Name:	Not reported
Trans 2 EPA ID:	Not reported
Trans 2 Name:	Not reported
TSDF EPA ID:	CAD097030993
Trans Name:	Not reported
TSDF Alt EPA ID:	Not reported
TSDF Alt Name:	Not reported
Waste Code Description:	135 - Unspecified aqueous solution
RCRA Code:	D007
Meth Code:	T01 - Treatment, Tank
Quantity Tons:	21.55
Waste Quantity:	43100
Quantity Unit:	P
Additional Code 1:	Not reported
Additional Code 2:	Not reported
Additional Code 3:	Not reported
Additional Code 4:	Not reported
Additional Code 5:	Not reported
Shipment Date:	19930429
Creation Date:	9/9/1995 0:00:00
Receipt Date:	19930429
Manifest ID:	92634149

Map ID
Direction
Distance
Elevation

MAP FINDINGS

Site

Database(s)

EDR ID Number
EPA ID Number

FRANCIS PLATING OF OAKLAND INC (Continued)

1000308458

Trans EPA ID:	CAD982495608
Trans Name:	Not reported
Trans 2 EPA ID:	Not reported
Trans 2 Name:	Not reported
TSDf EPA ID:	CAD097030993
Trans Name:	Not reported
TSDf Alt EPA ID:	Not reported
TSDf Alt Name:	Not reported
Waste Code Description:	135 - Unspecified aqueous solution
RCRA Code:	D007
Meth Code:	T01 - Treatment, Tank
Quantity Tons:	19.82
Waste Quantity:	39640
Quantity Unit:	P
Additional Code 1:	Not reported
Additional Code 2:	Not reported
Additional Code 3:	Not reported
Additional Code 4:	Not reported
Additional Code 5:	Not reported
Shipment Date:	19930428
Creation Date:	9/9/1995 0:00:00
Receipt Date:	19930428
Manifest ID:	92634150
Trans EPA ID:	CAD982495608
Trans Name:	Not reported
Trans 2 EPA ID:	Not reported
Trans 2 Name:	Not reported
TSDf EPA ID:	CAD097030993
Trans Name:	Not reported
TSDf Alt EPA ID:	Not reported
TSDf Alt Name:	Not reported
Waste Code Description:	135 - Unspecified aqueous solution
RCRA Code:	D007
Meth Code:	T01 - Treatment, Tank
Quantity Tons:	19.19
Waste Quantity:	38380
Quantity Unit:	P
Additional Code 1:	Not reported
Additional Code 2:	Not reported
Additional Code 3:	Not reported
Additional Code 4:	Not reported
Additional Code 5:	Not reported
Shipment Date:	19930428
Creation Date:	9/9/1995 0:00:00
Receipt Date:	19930428
Manifest ID:	92634139
Trans EPA ID:	CAD982495608
Trans Name:	Not reported
Trans 2 EPA ID:	Not reported
Trans 2 Name:	Not reported
TSDf EPA ID:	CAD097030993
Trans Name:	Not reported
TSDf Alt EPA ID:	Not reported
TSDf Alt Name:	Not reported
Waste Code Description:	135 - Unspecified aqueous solution

Map ID
Direction
Distance
Elevation

MAP FINDINGS

Site

Database(s)

EDR ID Number
EPA ID Number

FRANCIS PLATING OF OAKLAND INC (Continued)

1000308458

RCRA Code:	Not reported
Meth Code:	T01 - Treatment, Tank
Quantity Tons:	20.23
Waste Quantity:	40460
Quantity Unit:	P
Additional Code 1:	Not reported
Additional Code 2:	Not reported
Additional Code 3:	Not reported
Additional Code 4:	Not reported
Additional Code 5:	Not reported
Shipment Date:	19930428
Creation Date:	9/9/1995 0:00:00
Receipt Date:	19930428
Manifest ID:	92634134
Trans EPA ID:	CAD982495608
Trans Name:	Not reported
Trans 2 EPA ID:	Not reported
Trans 2 Name:	Not reported
TSDf EPA ID:	CAD097030993
Trans Name:	Not reported
TSDf Alt EPA ID:	Not reported
TSDf Alt Name:	Not reported
Waste Code Description:	135 - Unspecified aqueous solution
RCRA Code:	Not reported
Meth Code:	T01 - Treatment, Tank
Quantity Tons:	19.65
Waste Quantity:	39300
Quantity Unit:	P
Additional Code 1:	Not reported
Additional Code 2:	Not reported
Additional Code 3:	Not reported
Additional Code 4:	Not reported
Additional Code 5:	Not reported
Shipment Date:	19930428
Creation Date:	9/9/1995 0:00:00
Receipt Date:	19930429
Manifest ID:	92634137
Trans EPA ID:	CAD982495608
Trans Name:	Not reported
Trans 2 EPA ID:	CAD982495608
Trans 2 Name:	Not reported
TSDf EPA ID:	CAD097030993
Trans Name:	Not reported
TSDf Alt EPA ID:	Not reported
TSDf Alt Name:	Not reported
Waste Code Description:	135 - Unspecified aqueous solution
RCRA Code:	Not reported
Meth Code:	T01 - Treatment, Tank
Quantity Tons:	19.12
Waste Quantity:	38240
Quantity Unit:	P
Additional Code 1:	Not reported
Additional Code 2:	Not reported
Additional Code 3:	Not reported
Additional Code 4:	Not reported

Map ID
Direction
Distance
Elevation

MAP FINDINGS

Site

Database(s)

EDR ID Number
EPA ID Number

FRANCIS PLATING OF OAKLAND INC (Continued)

1000308458

Additional Code 5: Not reported

CERS:

Name: FRANCIS PLATING BUILDING
Address: 785 7TH STREET
City,State,Zip: OAKLAND, CA 94607
Site ID: 277045
CERS ID: T10000007028
CERS Description: Cleanup Program Site

Affiliation:

Affiliation Type Desc: Local Agency Caseworker
Entity Name: DILAN ROE - ALAMEDA COUNTY LOP
Entity Title: Not reported
Affiliation Address: 1131 Harbor Bay Parkway
Affiliation City: ALAMEDA
Affiliation State: CA
Affiliation Country: Not reported
Affiliation Zip: Not reported
Affiliation Phone: 5105676767,

Affiliation Type Desc: Regional Board Caseworker
Entity Name: Regional Water Board - SAN FRANCISCO BAY RWQCB (REGION 2)
Entity Title: Not reported
Affiliation Address: 1515 CLAY ST SUITE 1400
Affiliation City: OAKLAND
Affiliation State: CA
Affiliation Country: Not reported
Affiliation Zip: Not reported
Affiliation Phone: ,

Name: FRANCIS PLATING OF OAKLAND IN
Address: 785 7TH STREET
City,State,Zip: OAKLAND, CA 94607-3225
Site ID: 468784
CERS ID: 110001184931
CERS Description: US EPA Air Emission Inventory System (EIS)

Affiliation:

Affiliation Type Desc: Public Contact
Entity Name: ROBERT HUSON
Entity Title: Not reported
Affiliation Address: Not reported
Affiliation City: Not reported
Affiliation State: Not reported
Affiliation Country: Not reported
Affiliation Zip: Not reported
Affiliation Phone: ,

Affiliation Type Desc: Environmental Contact
Entity Name: HEDY SALTER
Entity Title: Not reported
Affiliation Address: Not reported
Affiliation City: Not reported
Affiliation State: Not reported
Affiliation Country: Not reported
Affiliation Zip: Not reported

Map ID
Direction
Distance
Elevation

MAP FINDINGS

Site

Database(s)

EDR ID Number
EPA ID Number

FRANCIS PLATING OF OAKLAND INC (Continued)

1000308458

Affiliation Phone: ,
Affiliation Type Desc: Environmental Contact
Entity Name: KATHERINE LAWRENCE
Entity Title: Not reported
Affiliation Address: Not reported
Affiliation City: Not reported
Affiliation State: Not reported
Affiliation Country: Not reported
Affiliation Zip: Not reported
Affiliation Phone: ,

Name: FRANCIS PLATING OF O
Address: 785 7TH ST
City,State,Zip: OAKLAND, CA 946070000
Site ID: 607471
CERS ID: 80001620
CERS Description: Corrective Action

Affiliation:
Affiliation Type Desc: Supervisor
Entity Name: Karen Toth
Entity Title: Not reported
Affiliation Address: Not reported
Affiliation City: Not reported
Affiliation State: Not reported
Affiliation Country: Not reported
Affiliation Zip: Not reported
Affiliation Phone: ,

Name: FRANCIS PLATING OF OAKLAND INC
Address: 785 7TH ST
City,State,Zip: OAKLAND, CA 946070000
Site ID: 607472
CERS ID: CAD009206160
CERS Description: Hazardous Waste

Affiliation:
Affiliation Type Desc: Facility Contact
Entity Name: FRANCIS PLATING OF OAKLAND, IN
Entity Title: Not reported
Affiliation Address: INACT PER NONDEL 98VQ FINALNOTICE - CR
Affiliation City: OAKLAND
Affiliation State: CA
Affiliation Country: Not reported
Affiliation Zip: 946070000
Affiliation Phone: 4154445535,

Affiliation Type Desc: Facility Owner
Entity Name: SEAN MCDOUGALL
Entity Title: Not reported
Affiliation Address: 3774 BRADVIEW DR
Affiliation City: SACRAMENTO
Affiliation State: CA
Affiliation Country: Not reported
Affiliation Zip: 958270000

Map ID
Direction
Distance
Elevation

MAP FINDINGS

Site

Database(s)

EDR ID Number
EPA ID Number

FRANCIS PLATING OF OAKLAND INC (Continued)

1000308458

Affiliation Phone: 9163680100,

HWTS:

Name: FRANCIS PLATING OF OAKLAND INC
Address: 785 7TH ST
Address 2: Not reported
City,State,Zip: OAKLAND, CA 94607
EPA ID: CAD009206160
Inactive Date: 06/30/1998
Create Date: 07/23/1982
Last Act Date: Not reported
Mailing Name: Not reported
Mailing Address: 3774 BRADVIEW DR
Mailing Address 2: Not reported
Mailing City,State,Zip: SACRAMENTO, CA 958270000
Owner Name: SEAN MCDOUGALL
Owner Address: 3774 BRADVIEW DR
Owner Address 2: Not reported
Owner City,State,Zip: SACRAMENTO, CA 958270000
Contact Name: FRANCIS PLATING OF OAKLAND, IN
Contact Address: INACT PER NONDEL 98VQ FINAL
Contact Address 2: Not reported
City,State,Zip: OAKLAND, CA 946070000
Facility Status: Inactive
Facility Type: PERMANENT
Category: FEDERAL
Latitude: 37.802785
Longitude: -122.28121

NAICS:

EPA ID: CAD009206160
Create Date: 2002-03-14 16:36:26.000
NAICS Code: 332813
NAICS Description: Electroplating, Plating, Polishing, Anodizing, and Coloring
Issued EPA ID Date: 1982-07-23 00:00:00
Inactive Date: 1998-06-30 00:00:00
Facility Name: FRANCIS PLATING OF OAKLAND INC
Facility Address: 785 7TH ST
Facility Address 2: Not reported
Facility City: OAKLAND
Facility County: Not reported
Facility State: CA
Facility Zip: 946070000

EPA ID: CAD009206160
Create Date: 2002-03-14 16:36:26.000
NAICS Code: 332813
NAICS Description: Electroplating, Plating, Polishing, Anodizing, and Coloring
Issued EPA ID Date: 1982-07-23 00:00:00
Inactive Date: 1998-06-30 00:00:00
Facility Name: FRANCIS PLATING OF OAKLAND INC
Facility Address: 785 7TH ST
Facility Address 2: Not reported
Facility City: OAKLAND
Facility County: Not reported
Facility State: CA

Map ID
Direction
Distance
Elevation

MAP FINDINGS

Site

Database(s)

EDR ID Number
EPA ID Number

FRANCIS PLATING OF OAKLAND INC (Continued)

1000308458

Facility Zip: 946070000

401
NNW
1/2-1
0.884 mi.
4670 ft.

**CHRIS AND GEORGE'S AUTO REPAIR
2520 WEST STREET
OAKLAND, CA 94607**

**ENVIROSTOR S102810340
N/A**

**Relative:
Lower
Actual:
25 ft.**

ENVIROSTOR:
Name: CHRIS AND GEORGE'S AUTO REPAIR
Address: 2520 WEST STREET
City,State,Zip: OAKLAND, CA 94607
Facility ID: 60000362
Status: Refer: Local Agency
Status Date: 03/27/2007
Site Code: Not reported
Site Type: Evaluation
Site Type Detailed: Evaluation
Acres: 0.07
NPL: NO
Regulatory Agencies: SMBRP
Lead Agency: SMBRP
Program Manager: Not reported
Supervisor: Referred - Not Assigned
Division Branch: Cleanup Berkeley
Assembly: 18
Senate: 09
Special Program: EPA - PASI
Restricted Use: NO
Site Mgmt Req: NONE SPECIFIED
Funding: EPA Grant
Latitude: 37.81584
Longitude: -122.2744
APN: 8-678-25
Past Use: VEHICLE MAINTENANCE
Potential COC: Under Investigation
Confirmed COC: Under Investigation
Potential Description: NMA
Alias Name: 8-678-25
Alias Type: APN
Alias Name: 60000362
Alias Type: Envirostor ID Number

Completed Info:

Completed Area Name: PROJECT WIDE
Completed Sub Area Name: Not reported
Completed Document Type: Site Screening
Completed Date: 03/27/2007
Comments: Referred to other agency. No indication of releases. Hazardous materials are stored onsite and are regulated by the City of Oakland.

Future Area Name: Not reported
Future Sub Area Name: Not reported
Future Document Type: Not reported
Future Due Date: Not reported
Schedule Area Name: Not reported
Schedule Sub Area Name: Not reported

Map ID
Direction
Distance
Elevation

MAP FINDINGS

Site

Database(s)

EDR ID Number
EPA ID Number

CHRIS AND GEORGE'S AUTO REPAIR (Continued)

S102810340

Schedule Document Type: Not reported
Schedule Due Date: Not reported
Schedule Revised Date: Not reported

402
South
1/2-1
0.887 mi.
4685 ft.

VUKASIN/SOUTHERN PACIFIC TRANS
54 EMBARCADERO AT FALLON
OAKLAND, CA 92626

Notify 65 **S100178704**
N/A

Relative:
Lower
Actual:
9 ft.

NOTIFY 65:
Name: VUKASIN/SOUTHERN PACIFIC TRANS
Address: 54 EMBARCADERO AT FALLON
City,State,Zip: OAKLAND, CA 92626
Date Reported: Not reported
Staff Initials: Not reported
Board File Number: Not reported
Facility Type: Not reported
Discharge Date: Not reported
Issue Date: Not reported
Incident Description: Not reported
Global ID: Not reported
Status: Not reported

403
WSW
1/2-1
0.906 mi.
4786 ft.

MERRITT TWO SITE
655 3RD STREET
OAKLAND, CA 94607

ENVIROSTOR **S112875990**
VCP **N/A**
DEED
HAZNET
HWTS

Relative:
Lower
Actual:
13 ft.

ENVIROSTOR:
Name: MERRITT TWO SITE
Address: 655 3RD STREET
City,State,Zip: OAKLAND, CA 94607
Facility ID: 60002149
Status: Certified O&M - Land Use Restrictions Only
Status Date: 05/12/2016
Site Code: 202032
Site Type: Voluntary Cleanup
Site Type Detailed: Voluntary Agreement
Acres: 1.38
NPL: NO
Regulatory Agencies: SMBRP
Lead Agency: SMBRP
Program Manager: Claude Jemison
Supervisor: Julie Pettijohn
Division Branch: Cleanup Berkeley
Assembly: 18
Senate: 09
Special Program: Voluntary Agreement - Standard Voluntary Agreement
Restricted Use: YES
Site Mgmt Req: NONE SPECIFIED
Funding: Responsible Party
Latitude: 37.79851
Longitude: -122.2814
APN: 001 011900101, 1-119-1-1

Map ID
Direction
Distance
Elevation

MAP FINDINGS

Site

Database(s)

EDR ID Number
EPA ID Number

MERRITT TWO SITE (Continued)

S112875990

Past Use: MANUFACTURED GAS PLANT
Potential COC: Lead Polynuclear aromatic hydrocarbons (PAHs)
Confirmed COC: Lead Polynuclear aromatic hydrocarbons (PAHs)
Potential Description: SOIL
Alias Name: 001 011900101
Alias Type: APN
Alias Name: 1-119-1-1
Alias Type: APN
Alias Name: 202032
Alias Type: Project Code (Site Code)
Alias Name: 60002149
Alias Type: Envirostor ID Number

Completed Info:

Completed Area Name: PROJECT WIDE
Completed Sub Area Name: Not reported
Completed Document Type: Site Characterization Report
Completed Date: 12/23/2015
Comments: Not reported

Completed Area Name: PROJECT WIDE
Completed Sub Area Name: Not reported
Completed Document Type: Remedial Investigation Workplan
Completed Date: 11/24/2015
Comments: The work plan describes procedures for investigation of a former underground storage tank (UST) at the site. The location of drilling is on the sidewalk adjacent to the site near a former fuel dispenser. The work plan describes the methods for sample collection and groundwater, soil, and a soil gas sample and fuel-related laboratory analysis.

Completed Area Name: PROJECT WIDE
Completed Sub Area Name: Not reported
Completed Document Type: Public Notice
Completed Date: 03/10/2016
Comments: The Public Notice briefly described the approval of the Preliminary Endangerment Assessment (PEA) report and recommendation to restrict usage of the property with a Land Use Covenant (LUC). The Public Notice was published in a local newspaper.

Completed Area Name: PROJECT WIDE
Completed Sub Area Name: Not reported
Completed Document Type: Fieldwork
Completed Date: 11/30/2015
Comments: Field work including collection of soil, groundwater, and soil gas samples was completed.

Completed Area Name: PROJECT WIDE
Completed Sub Area Name: Not reported
Completed Document Type: Land Use Restriction Monitoring Report
Completed Date: 01/12/2017
Comments: No disturbance of cap or changes in land use have occurred.

Completed Area Name: PROJECT WIDE
Completed Sub Area Name: Not reported
Completed Document Type: Land Use Restriction Monitoring Report
Completed Date: 02/14/2018
Comments: Merritt Two LP, the Site owner, submitted the annual compliance

Map ID
Direction
Distance
Elevation

MAP FINDINGS

Site

Database(s)

EDR ID Number
EPA ID Number

MERRITT TWO SITE (Continued)

S112875990

letter and an attached checklist to verify the Site was in compliance with the environmental restrictions of the Land Use Covenant during 2017.

Completed Area Name: PROJECT WIDE
Completed Sub Area Name: Not reported
Completed Document Type: Other Report
Completed Date: 06/01/1995
Comments: Certificate of completion for removal and disposal of asbestos containing materials.

Completed Area Name: PROJECT WIDE
Completed Sub Area Name: Not reported
Completed Document Type: Other Report
Completed Date: 06/05/2015
Comments: The report was prepared prior to DTSC's involvement with the site. The report documented asbestos containing materials associated with the site buildings.

Completed Area Name: PROJECT WIDE
Completed Sub Area Name: Not reported
Completed Document Type: Site Characterization Report
Completed Date: 01/28/2015
Comments: The investigation was conducted prior to DTSC's involvement with the site. The report documented investigation of soils for metals and polynuclear aromatic hydrocarbons (PAHs).

Completed Area Name: PROJECT WIDE
Completed Sub Area Name: Not reported
Completed Document Type: Phase 1
Completed Date: 03/13/1990
Comments: This report was prepared prior to DTSC's involvement with the site. The report is an abbreviated Environmental Site Assessment.

Completed Area Name: PROJECT WIDE
Completed Sub Area Name: Not reported
Completed Document Type: Phase 1
Completed Date: 10/15/2014
Comments: The report was prepared prior to DTSC's involvement with the site. The report documented site conditions after the SAF Keep Storage facility was constructed in 1997.

Completed Area Name: PROJECT WIDE
Completed Sub Area Name: Not reported
Completed Document Type: Phase 1
Completed Date: 01/18/2005
Comments: The report was prepared prior to DTSC's involvement with the site. The report documented site conditions after construction of the SAF Keep Storage Facility in 1997.

Completed Area Name: PROJECT WIDE
Completed Sub Area Name: Not reported
Completed Document Type: Phase 1
Completed Date: 01/05/1995
Comments: The assessment was conducted prior to DTSC's involvement with the site. The report recommended additional characterization of shallow soils for hydrocarbons, asbestos, creosote-related compounds, and

Map ID
Direction
Distance
Elevation

MAP FINDINGS

Site

Database(s)

EDR ID Number
EPA ID Number

MERRITT TWO SITE (Continued)

S112875990

lead.

Completed Area Name: PROJECT WIDE
Completed Sub Area Name: Not reported
Completed Document Type: Application
Completed Date: 10/17/2014
Comments: DTSC identified as Lead Agency

Completed Area Name: PROJECT WIDE
Completed Sub Area Name: Not reported
Completed Document Type: Site Characterization Report
Completed Date: 04/21/1989
Comments: The report was prepared prior to DTSC's involvement with the site. The report documented soil sampling and/or inspection of drainage ditches, an underground vault, underground pipes, other areas with potential environmental concerns.

Completed Area Name: PROJECT WIDE
Completed Sub Area Name: Not reported
Completed Document Type: Site Characterization Report
Completed Date: 12/30/1994
Comments: The report was prepared prior to DTSC's involvement with the site. The report documented environmental conditions related to historical operations of environmental concern including a lumber yard, asbestos factory, and a fuel dispenser. Surface soil samples were collected for lead and asbestos analysis. Subsurface soil samples were collected in the area of the suspected former underground storage tank (UST).

Completed Area Name: PROJECT WIDE
Completed Sub Area Name: Not reported
Completed Document Type: Site Characterization Report
Completed Date: 07/25/1995
Comments: The report was prepared prior to DTSC's involvement with the site. The report documented shallow soil testing results for hydrocarbons, polynuclear aromatic hydrocarbons (PAHs), asbestos and lead.

Completed Area Name: PROJECT WIDE
Completed Sub Area Name: Not reported
Completed Document Type: Annual Oversight Cost Estimate
Completed Date: 10/04/2017
Comments: Not reported

Completed Area Name: PROJECT WIDE
Completed Sub Area Name: Not reported
Completed Document Type: Annual Oversight Cost Estimate
Completed Date: 08/31/2018
Comments: Not reported

Completed Area Name: PROJECT WIDE
Completed Sub Area Name: Not reported
Completed Document Type: Annual Oversight Cost Estimate
Completed Date: 10/07/2020
Comments: Emailed annual cost estimate letter on 10/7/2020. -EC

Completed Area Name: PROJECT WIDE
Completed Sub Area Name: Not reported

Map ID
Direction
Distance
Elevation

MAP FINDINGS

Site

Database(s)

EDR ID Number
EPA ID Number

MERRITT TWO SITE (Continued)

S112875990

Completed Document Type: Annual Oversight Cost Estimate

Completed Date: 09/24/2021

Comments: REW done.

Completed Area Name: PROJECT WIDE

Completed Sub Area Name: Not reported

Completed Document Type: Correspondence

Completed Date: 03/11/2016

Comments: Correspondence for the calendar 2015 period.

Completed Area Name: PROJECT WIDE

Completed Sub Area Name: Not reported

Completed Document Type: Annual Oversight Cost Estimate

Completed Date: 09/13/2016

Comments: Estimate of DTSC costs for regulatory oversight for the fiscal year (July 1, 2016 to June 30, 2017).

Completed Area Name: PROJECT WIDE

Completed Sub Area Name: Not reported

Completed Document Type: Correspondence

Completed Date: 02/23/2017

Comments: Notification of a change in the DTSC project manager was provided to Merritt Partners LP, the site owner.

Completed Area Name: PROJECT WIDE

Completed Sub Area Name: Not reported

Completed Document Type: Standard Voluntary Agreement

Completed Date: 03/23/2015

Comments: The Voluntary Cleanup Agreement (VCA) covers tasks for reviewing existing data, reviewing and commenting on a Preliminary Endangerment Assessment (PEA) report, and preparing a Land Use Covenant.

Completed Area Name: PROJECT WIDE

Completed Sub Area Name: Not reported

Completed Document Type: Land Use Restriction

Completed Date: 04/20/2016

Comments: The Land Use Covenant restricts the parcel from sensitive usage. The site can only be used for industrial/commercial usages.

Completed Area Name: PROJECT WIDE

Completed Sub Area Name: Not reported

Completed Document Type: Certification

Completed Date: 05/12/2016

Comments: The Merritt Two site was investigated and slightly elevated levels of lead and polynuclear aromatic hydrocarbons (PAHs) were found in shallow soils (the contaminant concentrations are above established residential levels but acceptable for commercial/industrial levels) from historical industrial operations. Since the owner intends to continue commercial/industrial usage of the property, a Land Use Covenant was recorded with the County Recorder to restrict future usage to commercial/industrial purposes (and a copy was sent to the City of Oakland Planning Department for placement in the property file). On an annual basis the owner is required to certify that the site is in compliance with the usage restrictions.

Completed Area Name: PROJECT WIDE

Completed Sub Area Name: Not reported

Map ID
Direction
Distance
Elevation

MAP FINDINGS

Site

Database(s)

EDR ID Number
EPA ID Number

MERRITT TWO SITE (Continued)

S112875990

Completed Document Type: Correspondence
Completed Date: 09/25/2020
Comments: Activity not within restricted area, no additional follow up needed

Completed Area Name: PROJECT WIDE
Completed Sub Area Name: Not reported
Completed Document Type: Preliminary Endangerment Assessment Report
Completed Date: 12/28/2015
Comments: The Preliminary Endangerment Assessment (PEA) report documented site conditions related to historical industrial usage of the site which included a lumber mill, bottle washing operations, warehouse, garbage truck storage, and current usage as a storage facility. The report documented that surface soils contained elevated levels of polynuclear aromatic hydrocarbons (PAHs) which may have occurred via air deposition (from nearby historical manufactured gas plant operations) and the metal lead possibly related to historical residences or industrial operations. The report recommended placement of a Land Use Covenant (LUC) on the property to restrict future usage of the site to industrial usages. Other environmental issues were investigated from 1989-2015 which did not find significant contamination including: an asbestos manufacturing, an underground storage tank (UST), industrial piping, and former sumps.

Future Area Name: Not reported
Future Sub Area Name: Not reported
Future Document Type: Not reported
Future Due Date: Not reported
Schedule Area Name: PROJECT WIDE
Schedule Sub Area Name: Not reported
Schedule Document Type: 5 Year Review Reports
Schedule Due Date: 05/16/2022
Schedule Revised Date: Not reported

VCP:

Name: MERRITT TWO SITE
Address: 655 3RD STREET
City,State,Zip: OAKLAND, CA 94607
Facility ID: 60002149
Site Type: Voluntary Cleanup
Site Type Detail: Voluntary Agreement
Site Mgmt. Req.: NONE SPECIFIED
Acres: 1.38
National Priorities List: NO
Cleanup Oversight Agencies: SMBRP
Lead Agency: SMBRP
Lead Agency Description: DTSC - Site Cleanup Program
Project Manager: Claude Jemison
Supervisor: Julie Pettijohn
Division Branch: Cleanup Berkeley
Site Code: 202032
Assembly: 18
Senate: 09
Special Programs Code: Voluntary Agreement - Standard Voluntary Agreement
Status: Certified O&M - Land Use Restrictions Only
Status Date: 05/12/2016
Restricted Use: YES
Funding: Responsible Party

Map ID
Direction
Distance
Elevation

MAP FINDINGS

Site

Database(s)

EDR ID Number
EPA ID Number

MERRITT TWO SITE (Continued)

S112875990

Lat/Long: 37.79851 / -122.2814
APN: 001 011900101, 1-119-1-1
Past Use: MANUFACTURED GAS PLANT
Potential COC: 30013, 30019
Confirmed COC: 30013,30019
Potential Description: SOIL
Alias Name: 001 011900101
Alias Type: APN
Alias Name: 1-119-1-1
Alias Type: APN
Alias Name: 202032
Alias Type: Project Code (Site Code)
Alias Name: 60002149
Alias Type: Envirostor ID Number

Completed Info:

Completed Area Name: PROJECT WIDE
Completed Sub Area Name: Not reported
Completed Document Type: Site Characterization Report
Completed Date: 12/23/2015
Comments: Not reported

Completed Area Name: PROJECT WIDE
Completed Sub Area Name: Not reported
Completed Document Type: Remedial Investigation Workplan
Completed Date: 11/24/2015
Comments: The work plan describes procedures for investigation of a former underground storage tank (UST) at the site. The location of drilling is on the sidewalk adjacent to the site near a former fuel dispenser. The work plan describes the methods for sample collection and groundwater, soil, and a soil gas sample and fuel-related laboratory analysis.

Completed Area Name: PROJECT WIDE
Completed Sub Area Name: Not reported
Completed Document Type: Public Notice
Completed Date: 03/10/2016
Comments: The Public Notice briefly described the approval of the Preliminary Endangerment Assessment (PEA) report and recommendation to restrict usage of the property with a Land Use Covenant (LUC). The Public Notice was published in a local newspaper.

Completed Area Name: PROJECT WIDE
Completed Sub Area Name: Not reported
Completed Document Type: Fieldwork
Completed Date: 11/30/2015
Comments: Field work including collection of soil, groundwater, and soil gas samples was completed.

Completed Area Name: PROJECT WIDE
Completed Sub Area Name: Not reported
Completed Document Type: Land Use Restriction Monitoring Report
Completed Date: 01/12/2017
Comments: No disturbance of cap or changes in land use have occurred.

Completed Area Name: PROJECT WIDE
Completed Sub Area Name: Not reported
Completed Document Type: Land Use Restriction Monitoring Report

Map ID
Direction
Distance
Elevation

MAP FINDINGS

Site

Database(s)

EDR ID Number
EPA ID Number

MERRITT TWO SITE (Continued)

S112875990

Completed Date: 02/14/2018
Comments: Merritt Two LP, the Site owner, submitted the annual compliance letter and an attached checklist to verify the Site was in compliance with the environmental restrictions of the Land Use Covenant during 2017.

Completed Area Name: PROJECT WIDE
Completed Sub Area Name: Not reported
Completed Document Type: Other Report
Completed Date: 06/01/1995
Comments: Certificate of completion for removal and disposal of asbestos containing materials.

Completed Area Name: PROJECT WIDE
Completed Sub Area Name: Not reported
Completed Document Type: Other Report
Completed Date: 06/05/2015
Comments: The report was prepared prior to DTSC's involvement with the site. The report documented asbestos containing materials associated with the site buildings.

Completed Area Name: PROJECT WIDE
Completed Sub Area Name: Not reported
Completed Document Type: Site Characterization Report
Completed Date: 01/28/2015
Comments: The investigation was conducted prior to DTSC's involvement with the site. The report documented investigation of soils for metals and polynuclear aromatic hydrocarbons (PAHs).

Completed Area Name: PROJECT WIDE
Completed Sub Area Name: Not reported
Completed Document Type: Phase 1
Completed Date: 03/13/1990
Comments: This report was prepared prior to DTSC's involvement with the site. The report is an abbreviated Environmental Site Assessment.

Completed Area Name: PROJECT WIDE
Completed Sub Area Name: Not reported
Completed Document Type: Phase 1
Completed Date: 10/15/2014
Comments: The report was prepared prior to DTSC's involvement with the site. The report documented site conditions after the SAF Keep Storage facility was constructed in 1997.

Completed Area Name: PROJECT WIDE
Completed Sub Area Name: Not reported
Completed Document Type: Phase 1
Completed Date: 01/18/2005
Comments: The report was prepared prior to DTSC's involvement with the site. The report documented site conditions after construction of the SAF Keep Storage Facility in 1997.

Completed Area Name: PROJECT WIDE
Completed Sub Area Name: Not reported
Completed Document Type: Phase 1
Completed Date: 01/05/1995
Comments: The assessment was conducted prior to DTSC's involvement with the

Map ID
Direction
Distance
Elevation

MAP FINDINGS

Site

Database(s)

EDR ID Number
EPA ID Number

MERRITT TWO SITE (Continued)

S112875990

site. The report recommended additional characterization of shallow soils for hydrocarbons, asbestos, creosote-related compounds, and lead.

Completed Area Name: PROJECT WIDE
Completed Sub Area Name: Not reported
Completed Document Type: Application
Completed Date: 10/17/2014
Comments: DTSC identified as Lead Agency

Completed Area Name: PROJECT WIDE
Completed Sub Area Name: Not reported
Completed Document Type: Site Characterization Report
Completed Date: 04/21/1989
Comments: The report was prepared prior to DTSC's involvement with the site. The report documented soil sampling and/or inspection of drainage ditches, an underground vault, underground pipes, other areas with potential environmental concerns.

Completed Area Name: PROJECT WIDE
Completed Sub Area Name: Not reported
Completed Document Type: Site Characterization Report
Completed Date: 12/30/1994
Comments: The report was prepared prior to DTSC's involvement with the site. The report documented environmental conditions related to historical operations of environmental concern including a lumber yard, asbestos factory, and a fuel dispenser. Surface soil samples were collected for lead and asbestos analysis. Subsurface soil samples were collected in the area of the suspected former underground storage tank (UST).

Completed Area Name: PROJECT WIDE
Completed Sub Area Name: Not reported
Completed Document Type: Site Characterization Report
Completed Date: 07/25/1995
Comments: The report was prepared prior to DTSC's involvement with the site. The report documented shallow soil testing results for hydrocarbons, polynuclear aromatic hydrocarbons (PAHs), asbestos and lead.

Completed Area Name: PROJECT WIDE
Completed Sub Area Name: Not reported
Completed Document Type: Annual Oversight Cost Estimate
Completed Date: 10/04/2017
Comments: Not reported

Completed Area Name: PROJECT WIDE
Completed Sub Area Name: Not reported
Completed Document Type: Annual Oversight Cost Estimate
Completed Date: 08/31/2018
Comments: Not reported

Completed Area Name: PROJECT WIDE
Completed Sub Area Name: Not reported
Completed Document Type: Annual Oversight Cost Estimate
Completed Date: 10/07/2020
Comments: Emailed annual cost estimate letter on 10/7/2020. -EC

Map ID
Direction
Distance
Elevation

MAP FINDINGS

Site

Database(s)

EDR ID Number
EPA ID Number

MERRITT TWO SITE (Continued)

S112875990

Completed Area Name: PROJECT WIDE
Completed Sub Area Name: Not reported
Completed Document Type: Annual Oversight Cost Estimate
Completed Date: 09/24/2021
Comments: REW done.

Completed Area Name: PROJECT WIDE
Completed Sub Area Name: Not reported
Completed Document Type: Correspondence
Completed Date: 03/11/2016
Comments: Correspondence for the calendar 2015 period.

Completed Area Name: PROJECT WIDE
Completed Sub Area Name: Not reported
Completed Document Type: Annual Oversight Cost Estimate
Completed Date: 09/13/2016
Comments: Estimate of DTSC costs for regulatory oversight for the fiscal year (July 1, 2016 to June 30, 2017).

Completed Area Name: PROJECT WIDE
Completed Sub Area Name: Not reported
Completed Document Type: Correspondence
Completed Date: 02/23/2017
Comments: Notification of a change in the DTSC project manager was provided to Merritt Partners LP, the site owner.

Completed Area Name: PROJECT WIDE
Completed Sub Area Name: Not reported
Completed Document Type: Standard Voluntary Agreement
Completed Date: 03/23/2015
Comments: The Voluntary Cleanup Agreement (VCA) covers tasks for reviewing existing data, reviewing and commenting on a Preliminary Endangerment Assessment (PEA) report, and preparing a Land Use Covenant.

Completed Area Name: PROJECT WIDE
Completed Sub Area Name: Not reported
Completed Document Type: Land Use Restriction
Completed Date: 04/20/2016
Comments: The Land Use Covenant restricts the parcel from sensitive usage. The site can only be used for industrial/commercial usages.

Completed Area Name: PROJECT WIDE
Completed Sub Area Name: Not reported
Completed Document Type: Certification
Completed Date: 05/12/2016
Comments: The Merritt Two site was investigated and slightly elevated levels of lead and polynuclear aromatic hydrocarbons (PAHs) were found in shallow soils (the contaminant concentrations are above established residential levels but acceptable for commercial/industrial levels) from historical industrial operations. Since the owner intends to continue commercial/industrial usage of the property, a Land Use Covenant was recorded with the County Recorder to restrict future usage to commercial/industrial purposes (and a copy was sent to the City of Oakland Planning Department for placement in the property file). On an annual basis the owner is required to certify that the site is in compliance with the usage restrictions.

Map ID
Direction
Distance
Elevation

MAP FINDINGS

Site

Database(s)

EDR ID Number
EPA ID Number

MERRITT TWO SITE (Continued)

S112875990

Completed Area Name: PROJECT WIDE
Completed Sub Area Name: Not reported
Completed Document Type: Correspondence
Completed Date: 09/25/2020
Comments: Activity not within restricted area, no additional follow up needed

Completed Area Name: PROJECT WIDE
Completed Sub Area Name: Not reported
Completed Document Type: Preliminary Endangerment Assessment Report
Completed Date: 12/28/2015
Comments: The Preliminary Endangerment Assessment (PEA) report documented site conditions related to historical industrial usage of the site which included a lumber mill, bottle washing operations, warehouse, garbage truck storage, and current usage as a storage facility. The report documented that surface soils contained elevated levels of polynuclear aromatic hydrocarbons (PAHs) which may have occurred via air deposition (from nearby historical manufactured gas plant operations) and the metal lead possibly related to historical residences or industrial operations. The report recommended placement of a Land Use Covenant (LUC) on the property to restrict future usage of the site to industrial usages. Other environmental issues were investigated from 1989-2015 which did not find significant contamination including: an asbestos manufacturing, an underground storage tank (UST), industrial piping, and former sumps.

Future Area Name: Not reported
Future Sub Area Name: Not reported
Future Document Type: Not reported
Future Due Date: Not reported
Schedule Area Name: PROJECT WIDE
Schedule Sub Area Name: Not reported
Schedule Document Type: 5 Year Review Reports
Schedule Due Date: 05/16/2022
Schedule Revised Date: Not reported

DEED:

Name: MERRITT TWO SITE
Address: 655 3RD STREET
City,State,Zip: OAKLAND, CA 94607
Envirostor ID: 60002149
Area: PROJECT WIDE
Sub Area: Not reported
Site Type: VOLUNTARY CLEANUP
Status: CERTIFIED O&M - LAND USE RESTRICTIONS ONLY
Agency: Not reported
Covenant Uploaded: Not reported
Deed Date(s): Not reported
File Name: Envirostor Land Use Restrictions

HAZNET:

Name: LIFE LONG MED CARE
Address: 655 3RD ST
Address 2: Not reported
City,State,Zip: OAKLAND, CA 946070000
Contact: ROBIN TEXERIA
Telephone: 5107046010

Map ID
Direction
Distance
Elevation

MAP FINDINGS

Site

Database(s)

EDR ID Number
EPA ID Number

MERRITT TWO SITE (Continued)

S112875990

Mailing Name: Not reported
Mailing Address: PO BOX 11247

Year: 1997
Gepaid: CAC001227664
TSD EPA ID: CAL000121946
CA Waste Code: 541 - Photochemicals/photoprocessing waste
Disposal Method: R01 - Recycler
Tons: 0.0208

Additional Info:

Year: 1997
Gen EPA ID: CAC001227664

Shipment Date: 19970428
Creation Date: 6/26/1997 0:00:00
Receipt Date: 19970429
Manifest ID: 96804021
Trans EPA ID: CAL000121946
Trans Name: Not reported
Trans 2 EPA ID: Not reported
Trans 2 Name: Not reported
TSD EPA ID: CAL000121946
Trans Name: Not reported
TSD Alt EPA ID: Not reported
TSD Alt Name: Not reported
Waste Code Description: 541 - Photochemicals / photo processing waste
RCRA Code: D011
Meth Code: R01 - Recycler
Quantity Tons: 0.0208
Waste Quantity: 5
Quantity Unit: G
Additional Code 1: Not reported
Additional Code 2: Not reported
Additional Code 3: Not reported
Additional Code 4: Not reported
Additional Code 5: Not reported

HWTS:

Name: LIFE LONG MED CARE
Address: 655 3RD ST
Address 2: Not reported
City,State,Zip: OAKLAND, CA 94607
EPA ID: CAC001227664
Inactive Date: 10/25/2000
Create Date: 04/25/1997
Last Act Date: Not reported
Mailing Name: Not reported
Mailing Address: PO BOX 11247
Mailing Address 2: Not reported
Mailing City,State,Zip: BERKELEY, CA 947120000
Owner Name: LIFE LONG MED CARE
Owner Address: 655 3RD ST
Owner Address 2: Not reported
Owner City,State,Zip: OAKLAND, CA 946070000

Map ID
Direction
Distance
Elevation

MAP FINDINGS

Site

Database(s)

EDR ID Number
EPA ID Number

MERRITT TWO SITE (Continued)

S112875990

Contact Name: ROBIN TEXERIA
Contact Address: 655 3RD ST
Contact Address 2: Not reported
City,State,Zip: OAKLAND, CA 946070000
Facility Status: Inactive
Facility Type: TEMPORARY
Category: STATE
Latitude: 37.807969
Longitude: -122.319265

404
WSW
1/2-1
0.909 mi.
4797 ft.

E-D COAT INC
715 4TH STREET
OAKLAND, CA 94607

RESPONSE
ENVIROSTOR
CERS

S120714344
N/A

Relative:
Lower
Actual:
15 ft.

RESPONSE:
Name: E-D COAT INC
Address: 715 4TH STREET
City,State,Zip: OAKLAND, CA 94607
Facility ID: 60002501
Site Type: State Response
Site Type Detail: State Response or NPL
Acres: 0.4
National Priorities List: NO
Cleanup Oversight Agencies: SMBRP
Lead Agency Description: DTSC - Site Cleanup Program
Project Manager: Jovanne Villamater
Supervisor: Julie Pettijohn
Division Branch: Cleanup Berkeley
Site Code: 202249
Site Mgmt. Req.: NONE SPECIFIED
Assembly: , 18
Senate: , 09
Special Program Status: Not reported
Status: Active
Status Date: 04/21/2017
Restricted Use: NO
Funding: Responsible Party
Latitude: 37.79973
Longitude: -122.2820
APN: 001 011500500, 001 011501200, 001 011501302, 001 011501309, 001 011501701, 001 011501802, 001 011502100, 001 011502200, 001 011502300, 001 011502400, 001 011502600, 001 011502800, 001 011502900, 001 011503400, 001 011503500, 001 011503600, 001 012102702
Past Use: METAL PLATING - CHROME, METAL PLATING - OTHER
Potential COC : Under Investigation
Confirmed COC: Under Investigation
Potential Description: UE
Alias Name: 001 011500500
Alias Type: APN
Alias Name: 001 011501200
Alias Type: APN
Alias Name: 001 011501302
Alias Type: APN
Alias Name: 001 011501309
Alias Type: APN
Alias Name: 001 011501701

Map ID
Direction
Distance
Elevation

MAP FINDINGS

Site

Database(s)

EDR ID Number
EPA ID Number

E-D COAT INC (Continued)

S120714344

Alias Type: APN
Alias Name: 001 011501802
Alias Type: APN
Alias Name: 001 011502100
Alias Type: APN
Alias Name: 001 011502200
Alias Type: APN
Alias Name: 001 011502300
Alias Type: APN
Alias Name: 001 011502400
Alias Type: APN
Alias Name: 001 011502600
Alias Type: APN
Alias Name: 001 011502800
Alias Type: APN
Alias Name: 001 011502900
Alias Type: APN
Alias Name: 001 011503400
Alias Type: APN
Alias Name: 001 011503500
Alias Type: APN
Alias Name: 001 011503600
Alias Type: APN
Alias Name: 001 012102702
Alias Type: APN
Alias Name: CAD009200031
Alias Type: EPA Identification Number
Alias Name: 110000483708
Alias Type: EPA (FRS #)
Alias Name: 202138
Alias Type: Project Code (Site Code)
Alias Name: 202249
Alias Type: Project Code (Site Code)
Alias Name: 60002501
Alias Type: Envirostor ID Number
Alias Name: 71002276
Alias Type: Envirostor ID Number
Alias Name: CAL000367804
Alias Type: Envirostor ID Number

Completed Info:

Completed Area Name: PROJECT WIDE
Completed Sub Area Name: Not reported
Completed Document Type: Site Screening
Completed Date: 06/12/1997
Comments: Site Screening conducted by DTSC staff under grant from U.S. EPA. Site Screening recommended referral to DTSC's Hazardous Waste Management Program (Tiered Permitting Program) for potential corrective action.

Completed Area Name: PROJECT WIDE
Completed Sub Area Name: Not reported
Completed Document Type: Proposed Determination of non-compliance
Completed Date: 06/21/2019
Comments: Deadline to comply with Order is 5:00 PM on July 3, 2019.

Completed Area Name: PROJECT WIDE
Completed Sub Area Name: Not reported

Map ID
Direction
Distance
Elevation

MAP FINDINGS

Site

Database(s)

EDR ID Number
EPA ID Number

E-D COAT INC (Continued)

S120714344

Completed Document Type: Proposed Determination of non-compliance
Completed Date: 08/01/2019
Comments: Provides until 5:00 PM on August 8, 2019 to provide requested information.

Completed Area Name: PROJECT WIDE
Completed Sub Area Name: Not reported
Completed Document Type: Correspondence
Completed Date: 02/10/2020
Comments: Complaint for Recovery of Response Costs; Declaratory Relief; Preliminary and Permanent Injunctions and other Equitable Relief; and Civil Penalties.

Completed Area Name: PROJECT WIDE
Completed Sub Area Name: Not reported
Completed Document Type: Correspondence
Completed Date: 11/25/2019
Comments: Invoice dispute letter related to invoice number 19SM1001.

Completed Area Name: PROJECT WIDE
Completed Sub Area Name: Not reported
Completed Document Type: Final Determination of Non-Compliance
Completed Date: 04/19/2019
Comments: Letter stating that RPs continue to remain out of compliance with Order. Outlines reasons RPs remain out of compliance.

Completed Area Name: PROJECT WIDE
Completed Sub Area Name: Not reported
Completed Document Type: Final Determination of Non-Compliance
Completed Date: 11/19/2019
Comments: Final Notice of Noncompliance with Order.

Completed Area Name: PROJECT WIDE
Completed Sub Area Name: Not reported
Completed Document Type: Proposed Determination of non-compliance
Completed Date: 07/26/2019
Comments: Date to comply with Order: 5:00 PM on August 2, 2019

Completed Area Name: PROJECT WIDE
Completed Sub Area Name: Not reported
Completed Document Type: Amendment - Order/Agreement
Completed Date: 04/08/2019
Comments: Amended Order adds 12 new Respondents.

Completed Area Name: PROJECT WIDE
Completed Sub Area Name: Not reported
Completed Document Type: Litigation Support
Completed Date: 02/23/2021
Comments: Not reported

Completed Area Name: PROJECT WIDE
Completed Sub Area Name: Not reported
Completed Document Type: Litigation Support
Completed Date: 05/18/2020
Comments: Defendant's response to federal complaint.

Completed Area Name: PROJECT WIDE

Map ID
Direction
Distance
Elevation

MAP FINDINGS

Site

Database(s)

EDR ID Number
EPA ID Number

E-D COAT INC (Continued)

S120714344

Completed Sub Area Name: Not reported
Completed Document Type: Litigation Support
Completed Date: 09/04/2020
Comments: Plaintiff's Initial Disclosures

Completed Area Name: PROJECT WIDE
Completed Sub Area Name: Not reported
Completed Document Type: Correspondence
Completed Date: 11/12/2021
Comments: Letter sent on November 12, 2021: Identifies changes in contact information for DTSC Branch Chief, Project Manager, and Office of Legal Counsel contacts.

Completed Area Name: PROJECT WIDE
Completed Sub Area Name: Not reported
Completed Document Type: Litigation Support
Completed Date: 09/09/2020
Comments: Defendants' Initial Disclosures

Completed Area Name: PROJECT WIDE
Completed Sub Area Name: Not reported
Completed Document Type: Litigation Support
Completed Date: 03/02/2020
Comments: Defendants' Waiver of the Service of Summons.

Completed Area Name: PROJECT WIDE
Completed Sub Area Name: Not reported
Completed Document Type: Proposed Determination of non-compliance
Completed Date: 05/11/2017
Comments: Notice required cover tanks and sumps, characterize and remove contents of tanks at risk from failure, and provide name and credentials of qualified and independent 3rd party.

Completed Area Name: PROJECT WIDE
Completed Sub Area Name: Not reported
Completed Document Type: Letter - Notice
Completed Date: 09/25/2017
Comments: Letter notifying RPs that DTSC rejects the Revised Inventory and Workplan due to extensive deficiencies.

Completed Area Name: PROJECT WIDE
Completed Sub Area Name: Not reported
Completed Document Type: Imminent and/or Substantial Endangerment Order
Completed Date: 04/24/2017
Comments: Imminent or Substantial Endangerment Order issued on 4/24/2017 to three parties responsible for cleaning up a release of hazardous substances at the E-D Coat, Inc. site located at 715, 716, 721, 725, 726, 732 and 734 4th Street, 714 and 718 3rd Street, 703, 707, 713, 715 5th Street, 410, 414, and 418 Brush Street and 407 and 411 Castro Street in Oakland, California.

Completed Area Name: PROJECT WIDE
Completed Sub Area Name: Not reported
Completed Document Type: Post HARP Form
Completed Date: 05/10/2017
Comments: Post-HARP for 5/4/2017 site visit - Cleanup Program Only

Map ID
Direction
Distance
Elevation

MAP FINDINGS

Site

Database(s)

EDR ID Number
EPA ID Number

E-D COAT INC (Continued)

S120714344

Completed Area Name: PROJECT WIDE
Completed Sub Area Name: Not reported
Completed Document Type: Access Agreement
Completed Date: 08/16/2017
Comments: Access agreement signed on 8/16/2017.

Completed Area Name: PROJECT WIDE
Completed Sub Area Name: Not reported
Completed Document Type: Letter - Notice
Completed Date: 08/11/2017
Comments: Letter from Reed Sato (Deputy Attorney General) notifying RP is not in compliance with Order.

Completed Area Name: PROJECT WIDE
Completed Sub Area Name: Not reported
Completed Document Type: Final Determination of Non-Compliance
Completed Date: 05/16/2017
Comments: Not reported

Completed Area Name: PROJECT WIDE
Completed Sub Area Name: Not reported
Completed Document Type: Proposed Determination of non-compliance
Completed Date: 06/05/2017
Comments: Not reported

Completed Area Name: PROJECT WIDE
Completed Sub Area Name: Not reported
Completed Document Type: Final Determination of Non-Compliance
Completed Date: 06/19/2017
Comments: Letters provided to RPs by Personal Service.

Completed Area Name: PROJECT WIDE
Completed Sub Area Name: Not reported
Completed Document Type: Correspondence
Completed Date: 04/28/2017
Comments: DTSC's response to L. Rossi's April 27, 2017 email approving extending the deadline to comply with section 5.1.1(a)(i) of the Site Order to noon on 5/4/2017. A site visit will be made to confirm compliance.

Completed Area Name: PROJECT WIDE
Completed Sub Area Name: Not reported
Completed Document Type: Access Agreement
Completed Date: 05/17/2017
Comments: Access agreement signed on 5/17/2017

Completed Area Name: PROJECT WIDE
Completed Sub Area Name: Not reported
Completed Document Type: Correspondence
Completed Date: 02/27/2018
Comments: Letter comments on stormwater control measures and requests specific information within 10 business days be submitted to DTSC.

Completed Area Name: PROJECT WIDE
Completed Sub Area Name: Not reported
Completed Document Type: Pre-HARP Form
Completed Date: 04/19/2018

Map ID
Direction
Distance
Elevation

MAP FINDINGS

Site

Database(s)

EDR ID Number
EPA ID Number

E-D COAT INC (Continued)

S120714344

Comments: Pre-HARP for April Site Visit

Completed Area Name: PROJECT WIDE
Completed Sub Area Name: Not reported
Completed Document Type: Other Report
Completed Date: 04/17/2020
Comments: Not reported

Completed Area Name: PROJECT WIDE
Completed Sub Area Name: Not reported
Completed Document Type: Public Notice
Completed Date: 05/21/2020
Comments: Public Notice

Completed Area Name: PROJECT WIDE
Completed Sub Area Name: Not reported
Completed Document Type: Correspondence
Completed Date: 07/12/2017
Comments: Letter requires Respondents to provide specific materials and site access.

Completed Area Name: PROJECT WIDE
Completed Sub Area Name: Not reported
Completed Document Type: Other Report
Completed Date: 01/08/2018
Comments: DTSC HSP report on October 26, 2017 wipe sampling report from interior areas of site.

Completed Area Name: PROJECT WIDE
Completed Sub Area Name: Not reported
Completed Document Type: Other Report
Completed Date: 09/01/2017
Comments: Revised inventory of materials at Site submitted by RP.

Completed Area Name: PROJECT WIDE
Completed Sub Area Name: Not reported
Completed Document Type: Information Request Letter
Completed Date: 02/22/2019
Comments: Letter sent to 12 parties. Responses due on March 6, 2019.

Future Area Name: Not reported
Future Sub Area Name: Not reported
Future Document Type: Not reported
Future Due Date: Not reported
Schedule Area Name: Not reported
Schedule Sub Area Name: Not reported
Schedule Document Type: Not reported
Schedule Due Date: Not reported
Schedule Revised Date: Not reported

ENVIROSTOR:

Name: E-D COAT INC
Address: 715 4TH STREET
City,State,Zip: OAKLAND, CA 94607
Facility ID: 60002501
Status: Active
Status Date: 04/21/2017

Map ID
Direction
Distance
Elevation

MAP FINDINGS

Site

Database(s)

EDR ID Number
EPA ID Number

E-D COAT INC (Continued)

S120714344

Site Code: 202249
Site Type: State Response
Site Type Detailed: State Response or NPL
Acres: 0.4
NPL: NO
Regulatory Agencies: SMBRP
Lead Agency: SMBRP
Program Manager: Jovanne Villamater
Supervisor: Julie Pettijohn
Division Branch: Cleanup Berkeley
Assembly: , 18
Senate: , 09
Special Program: Not reported
Restricted Use: NO
Site Mgmt Req: NONE SPECIFIED
Funding: Responsible Party
Latitude: 37.79973
Longitude: -122.2820
APN: 001 011500500, 001 011501200, 001 011501302, 001 011501309, 001 011501701, 001 011501802, 001 011502100, 001 011502200, 001 011502300, 001 011502400, 001 011502600, 001 011502800, 001 011502900, 001 011503400, 001 011503500, 001 011503600, 001 012102702
Past Use: METAL PLATING - CHROME, METAL PLATING - OTHER
Potential COC: Under Investigation
Confirmed COC: Under Investigation
Potential Description: UE
Alias Name: 001 011500500
Alias Type: APN
Alias Name: 001 011501200
Alias Type: APN
Alias Name: 001 011501302
Alias Type: APN
Alias Name: 001 011501309
Alias Type: APN
Alias Name: 001 011501701
Alias Type: APN
Alias Name: 001 011501802
Alias Type: APN
Alias Name: 001 011502100
Alias Type: APN
Alias Name: 001 011502200
Alias Type: APN
Alias Name: 001 011502300
Alias Type: APN
Alias Name: 001 011502400
Alias Type: APN
Alias Name: 001 011502600
Alias Type: APN
Alias Name: 001 011502800
Alias Type: APN
Alias Name: 001 011502900
Alias Type: APN
Alias Name: 001 011503400
Alias Type: APN
Alias Name: 001 011503500
Alias Type: APN
Alias Name: 001 011503600

Map ID
Direction
Distance
Elevation

MAP FINDINGS

Site

Database(s)

EDR ID Number
EPA ID Number

E-D COAT INC (Continued)

S120714344

Alias Type: APN
Alias Name: 001 012102702
Alias Type: APN
Alias Name: CAD009200031
Alias Type: EPA Identification Number
Alias Name: 110000483708
Alias Type: EPA (FRS #)
Alias Name: 202138
Alias Type: Project Code (Site Code)
Alias Name: 202249
Alias Type: Project Code (Site Code)
Alias Name: 60002501
Alias Type: Envirostor ID Number
Alias Name: 71002276
Alias Type: Envirostor ID Number
Alias Name: CAL000367804
Alias Type: Envirostor ID Number

Completed Info:

Completed Area Name: PROJECT WIDE
Completed Sub Area Name: Not reported
Completed Document Type: Site Screening
Completed Date: 06/12/1997
Comments: Site Screening conducted by DTSC staff under grant from U.S. EPA. Site Screening recommended referral to DTSC's Hazardous Waste Management Program (Tiered Permitting Program) for potential corrective action.

Completed Area Name: PROJECT WIDE
Completed Sub Area Name: Not reported
Completed Document Type: Proposed Determination of non-compliance
Completed Date: 06/21/2019
Comments: Deadline to comply with Order is 5:00 PM on July 3, 2019.

Completed Area Name: PROJECT WIDE
Completed Sub Area Name: Not reported
Completed Document Type: Proposed Determination of non-compliance
Completed Date: 08/01/2019
Comments: Provides until 5:00 PM on August 8, 2019 to provide requested information.

Completed Area Name: PROJECT WIDE
Completed Sub Area Name: Not reported
Completed Document Type: Correspondence
Completed Date: 02/10/2020
Comments: Complaint for Recovery of Response Costs; Declaratory Relief; Preliminary and Permanent Injunctions and other Equitable Relieve; and Civil Penalties.

Completed Area Name: PROJECT WIDE
Completed Sub Area Name: Not reported
Completed Document Type: Correspondence
Completed Date: 11/25/2019
Comments: Invoice dispute letter related to invoice number 19SM1001.

Completed Area Name: PROJECT WIDE
Completed Sub Area Name: Not reported
Completed Document Type: Final Determination of Non-Compliance

Map ID
Direction
Distance
Elevation

MAP FINDINGS

Site

Database(s)

EDR ID Number
EPA ID Number

E-D COAT INC (Continued)

S120714344

Completed Date: 04/19/2019
Comments: Letter stating that RPs continue to remain out of compliance with Order. Outlines reasons RPs remain out of compliance.

Completed Area Name: PROJECT WIDE
Completed Sub Area Name: Not reported
Completed Document Type: Final Determination of Non-Compliance
Completed Date: 11/19/2019
Comments: Final Notice of Noncompliance with Order.

Completed Area Name: PROJECT WIDE
Completed Sub Area Name: Not reported
Completed Document Type: Proposed Determination of non-compliance
Completed Date: 07/26/2019
Comments: Date to comply with Order: 5:00 PM on August 2, 2019

Completed Area Name: PROJECT WIDE
Completed Sub Area Name: Not reported
Completed Document Type: Amendment - Order/Agreement
Completed Date: 04/08/2019
Comments: Amended Order adds 12 new Respondents.

Completed Area Name: PROJECT WIDE
Completed Sub Area Name: Not reported
Completed Document Type: Litigation Support
Completed Date: 02/23/2021
Comments: Not reported

Completed Area Name: PROJECT WIDE
Completed Sub Area Name: Not reported
Completed Document Type: Litigation Support
Completed Date: 05/18/2020
Comments: Defendant's response to federal complaint.

Completed Area Name: PROJECT WIDE
Completed Sub Area Name: Not reported
Completed Document Type: Litigation Support
Completed Date: 09/04/2020
Comments: Plaintiff's Initial Disclosures

Completed Area Name: PROJECT WIDE
Completed Sub Area Name: Not reported
Completed Document Type: Correspondence
Completed Date: 11/12/2021
Comments: Letter sent on November 12, 2021: Identifies changes in contact information for DTSC Branch Chief, Project Manager, and Office of Legal Counsel contacts.

Completed Area Name: PROJECT WIDE
Completed Sub Area Name: Not reported
Completed Document Type: Litigation Support
Completed Date: 09/09/2020
Comments: Defendants' Initial Disclosures

Completed Area Name: PROJECT WIDE
Completed Sub Area Name: Not reported
Completed Document Type: Litigation Support

Map ID
Direction
Distance
Elevation

MAP FINDINGS

Site

Database(s)

EDR ID Number
EPA ID Number

E-D COAT INC (Continued)

S120714344

Completed Date: 03/02/2020
Comments: Defendants' Waiver of the Service of Summons.

Completed Area Name: PROJECT WIDE
Completed Sub Area Name: Not reported
Completed Document Type: Proposed Determination of non-compliance
Completed Date: 05/11/2017
Comments: Notice required cover tanks and sumps, characterize and remove contents of tanks at risk from failure, and provide name and credentials of qualified and independent 3rd party.

Completed Area Name: PROJECT WIDE
Completed Sub Area Name: Not reported
Completed Document Type: Letter - Notice
Completed Date: 09/25/2017
Comments: Letter notifying RPs that DTSC rejects the Revised Inventory and Workplan due to extensive deficiencies.

Completed Area Name: PROJECT WIDE
Completed Sub Area Name: Not reported
Completed Document Type: Imminent and/or Substantial Endangerment Order
Completed Date: 04/24/2017
Comments: Imminent or Substantial Endangerment Order issued on 4/24/2017 to three parties responsible for cleaning up a release of hazardous substances at the E-D Coat, Inc. site located at 715, 716, 721, 725, 726, 732 and 734 4th Street, 714 and 718 3rd Street, 703, 707, 713, 715 5th Street, 410, 414, and 418 Brush Street and 407 and 411 Castro Street in Oakland, California.

Completed Area Name: PROJECT WIDE
Completed Sub Area Name: Not reported
Completed Document Type: Post HARP Form
Completed Date: 05/10/2017
Comments: Post-HARP for 5/4/2017 site visit - Cleanup Program Only

Completed Area Name: PROJECT WIDE
Completed Sub Area Name: Not reported
Completed Document Type: Access Agreement
Completed Date: 08/16/2017
Comments: Access agreement signed on 8/16/2017.

Completed Area Name: PROJECT WIDE
Completed Sub Area Name: Not reported
Completed Document Type: Letter - Notice
Completed Date: 08/11/2017
Comments: Letter from Reed Sato (Deputy Attorney General) notifying RP is not in compliance with Order.

Completed Area Name: PROJECT WIDE
Completed Sub Area Name: Not reported
Completed Document Type: Final Determination of Non-Compliance
Completed Date: 05/16/2017
Comments: Not reported

Completed Area Name: PROJECT WIDE
Completed Sub Area Name: Not reported
Completed Document Type: Proposed Determination of non-compliance

Map ID
Direction
Distance
Elevation

MAP FINDINGS

Site

Database(s)

EDR ID Number
EPA ID Number

E-D COAT INC (Continued)

S120714344

Completed Date: 06/05/2017
Comments: Not reported

Completed Area Name: PROJECT WIDE
Completed Sub Area Name: Not reported
Completed Document Type: Final Determination of Non-Compliance
Completed Date: 06/19/2017
Comments: Letters provided to RPs by Personal Service.

Completed Area Name: PROJECT WIDE
Completed Sub Area Name: Not reported
Completed Document Type: Correspondence
Completed Date: 04/28/2017
Comments: DTSC's response to L. Rossi's April 27, 2017 email approving extending the deadline to comply with section 5.1.1(a)(i) of the Site Order to noon on 5/4/2017. A site visit will be made to confirm compliance.

Completed Area Name: PROJECT WIDE
Completed Sub Area Name: Not reported
Completed Document Type: Access Agreement
Completed Date: 05/17/2017
Comments: Access agreement signed on 5/17/2017

Completed Area Name: PROJECT WIDE
Completed Sub Area Name: Not reported
Completed Document Type: Correspondence
Completed Date: 02/27/2018
Comments: Letter comments on stormwater control measures and requests specific information within 10 business days be submitted to DTSC.

Completed Area Name: PROJECT WIDE
Completed Sub Area Name: Not reported
Completed Document Type: Pre-HARP Form
Completed Date: 04/19/2018
Comments: Pre-HARP for April Site Visit

Completed Area Name: PROJECT WIDE
Completed Sub Area Name: Not reported
Completed Document Type: Other Report
Completed Date: 04/17/2020
Comments: Not reported

Completed Area Name: PROJECT WIDE
Completed Sub Area Name: Not reported
Completed Document Type: Public Notice
Completed Date: 05/21/2020
Comments: Public Notice

Completed Area Name: PROJECT WIDE
Completed Sub Area Name: Not reported
Completed Document Type: Correspondence
Completed Date: 07/12/2017
Comments: Letter requires Respondents to provide specific materials and site access.

Completed Area Name: PROJECT WIDE

Map ID
Direction
Distance
Elevation

MAP FINDINGS

Site

Database(s)

EDR ID Number
EPA ID Number

E-D COAT INC (Continued)

S120714344

Completed Sub Area Name: Not reported
Completed Document Type: Other Report
Completed Date: 01/08/2018
Comments: DTSC HSP report on October 26, 2017 wipe sampling report from interior areas of site.

Completed Area Name: PROJECT WIDE
Completed Sub Area Name: Not reported
Completed Document Type: Other Report
Completed Date: 09/01/2017
Comments: Revised inventory of materials at Site submitted by RP.

Completed Area Name: PROJECT WIDE
Completed Sub Area Name: Not reported
Completed Document Type: Information Request Letter
Completed Date: 02/22/2019
Comments: Letter sent to 12 parties. Responses due on March 6, 2019.

Future Area Name: Not reported
Future Sub Area Name: Not reported
Future Document Type: Not reported
Future Due Date: Not reported
Schedule Area Name: Not reported
Schedule Sub Area Name: Not reported
Schedule Document Type: Not reported
Schedule Due Date: Not reported
Schedule Revised Date: Not reported

CERS:

Name: E-D COAT INC
Address: 715 4TH STREET
City,State,Zip: OAKLAND, CA 94607
Site ID: 607051
CERS ID: 60002501
CERS Description: State Response

Affiliation:

Affiliation Type Desc: Supervisor
Entity Name: Julie Pettijohn
Entity Title: Not reported
Affiliation Address: Not reported
Affiliation City: Not reported
Affiliation State: Not reported
Affiliation Country: Not reported
Affiliation Zip: Not reported
Affiliation Phone: ,

Affiliation Type Desc: Lead Project Manager
Entity Name: Jovanne Villamater
Entity Title: Not reported
Affiliation Address: Not reported
Affiliation City: Not reported
Affiliation State: Not reported
Affiliation Country: Not reported
Affiliation Zip: Not reported
Affiliation Phone: ,

MAP FINDINGS

Map ID Direction Distance Elevation	Site	Database(s)	EDR ID Number EPA ID Number
--	------	-------------	--------------------------------

405
North
1/2-1
0.915 mi.
4829 ft.
Relative:
Higher
Actual:
46 ft.

EUROPEAN MOTORS
2915 BROADWAY
OAKLAND, CA 94611

RCRA-LQG **1000340156**
LUST **CAD982486714**
Alameda County CS
SWEEPS UST
HIST UST
CA FID UST
Cortese
Notify 65
CERS

RCRA Listings:

Date Form Received by Agency:	19900423
Handler Name:	EUROPEAN MOTORS
Handler Address:	2915 BROADWAY
Handler City,State,Zip:	OAKLAND, CA 94611
EPA ID:	CAD982486714
Contact Name:	ENVIRONMENTAL MANAGER
Contact Address:	2915 BROADWAY
Contact City,State,Zip:	OAKLAND, CA 94611
Contact Telephone:	415-832-6030
Contact Fax:	Not reported
Contact Email:	Not reported
Contact Title:	Not reported
EPA Region:	09
Land Type:	Other
Federal Waste Generator Description:	Large Quantity Generator
Non-Notifier:	Not reported
Biennial Report Cycle:	Not reported
Accessibility:	Not reported
Active Site Indicator:	Handler Activities
State District Owner:	CA
State District:	2
Mailing Address:	2915 BROADWAY
Mailing City,State,Zip:	OAKLAND, CA 94611
Owner Name:	EUROPEAN MOTORS LTD
Owner Type:	Private
Operator Name:	Not reported
Operator Type:	Not reported
Short-Term Generator Activity:	No
Importer Activity:	No
Mixed Waste Generator:	No
Transporter Activity:	No
Transfer Facility Activity:	No
Recycler Activity with Storage:	No
Small Quantity On-Site Burner Exemption:	No
Smelting Melting and Refining Furnace Exemption:	No
Underground Injection Control:	No
Off-Site Waste Receipt:	No
Universal Waste Indicator:	No
Universal Waste Destination Facility:	No
Federal Universal Waste:	No
Active Site Fed-Reg Treatment Storage and Disposal Facility:	Not reported
Active Site Converter Treatment storage and Disposal Facility:	Not reported
Active Site State-Reg Treatment Storage and Disposal Facility:	Not reported
Active Site State-Reg Handler:	---
Federal Facility Indicator:	Not reported
Hazardous Secondary Material Indicator:	N
Sub-Part K Indicator:	Not reported
Commercial TSD Indicator:	No

Map ID
 Direction
 Distance
 Elevation

MAP FINDINGS

Site

Database(s)

EDR ID Number
 EPA ID Number

EUROPEAN MOTORS (Continued)

1000340156

Treatment Storage and Disposal Type:	Not reported
2018 GPRC Permit Baseline:	Not on the Baseline
2018 GPRC Renewals Baseline:	Not on the Baseline
Permit Renewals Workload Universe:	Not reported
Permit Workload Universe:	Not reported
Permit Progress Universe:	Not reported
Post-Closure Workload Universe:	Not reported
Closure Workload Universe:	Not reported
202 GPRC Corrective Action Baseline:	No
Corrective Action Workload Universe:	No
Subject to Corrective Action Universe:	No
Non-TSDFs Where RCRA CA has Been Imposed Universe:	No
TSDFs Potentially Subject to CA Under 3004 (u)/(v) Universe:	No
TSDFs Only Subject to CA under Discretionary Auth Universe:	No
Corrective Action Priority Ranking:	No NCAPS ranking
Environmental Control Indicator:	No
Institutional Control Indicator:	No
Human Exposure Controls Indicator:	N/A
Groundwater Controls Indicator:	N/A
Operating TSDF Universe:	Not reported
Full Enforcement Universe:	Not reported
Significant Non-Complier Universe:	No
Unaddressed Significant Non-Complier Universe:	No
Addressed Significant Non-Complier Universe:	No
Significant Non-Complier With a Compliance Schedule Universe:	No
Financial Assurance Required:	Not reported
Handler Date of Last Change:	20020627
Recognized Trader-Importer:	No
Recognized Trader-Exporter:	No
Importer of Spent Lead Acid Batteries:	No
Exporter of Spent Lead Acid Batteries:	No
Recycler Activity Without Storage:	No
Manifest Broker:	No
Sub-Part P Indicator:	No

Handler - Owner Operator:

Owner/Operator Indicator:	Owner
Owner/Operator Name:	EUROPEAN MOTORS LTD
Legal Status:	Private
Date Became Current:	Not reported
Date Ended Current:	Not reported
Owner/Operator Address:	NOT REQUIRED
Owner/Operator City,State,Zip:	NOT REQUIRED, ME 99999
Owner/Operator Telephone:	415-555-1212
Owner/Operator Telephone Ext:	Not reported
Owner/Operator Fax:	Not reported
Owner/Operator Email:	Not reported

Historic Generators:

Receive Date:	19900423
Handler Name:	EUROPEAN MOTORS
Federal Waste Generator Description:	Large Quantity Generator
State District Owner:	CA
Large Quantity Handler of Universal Waste:	No
Recognized Trader Importer:	No

Map ID
Direction
Distance
Elevation

MAP FINDINGS

Site

Database(s)

EDR ID Number
EPA ID Number

EUROPEAN MOTORS (Continued)

1000340156

Recognized Trader Exporter: No
Spent Lead Acid Battery Importer: No
Spent Lead Acid Battery Exporter: No
Current Record: Yes
Non Storage Recycler Activity: Not reported
Electronic Manifest Broker: Not reported

List of NAICS Codes and Descriptions:
NAICS Codes: No NAICS Codes Found

Facility Has Received Notices of Violation:
Found Violation: No
Agency Which Determined Violation: Not reported
Violation Short Description: Not reported
Date Violation was Determined: Not reported
Actual Return to Compliance Date: Not reported
Return to Compliance Qualifier: Not reported
Violation Responsible Agency: Not reported
Scheduled Compliance Date: Not reported
Enforcement Identifier: Not reported
Date of Enforcement Action: Not reported
Enforcement Responsible Agency: Not reported
Enforcement Docket Number: Not reported
Enforcement Attorney: Not reported
Corrective Action Component: Not reported
Appeal Initiated Date: Not reported
Appeal Resolution Date: Not reported
Disposition Status Date: Not reported
Disposition Status: Not reported
Disposition Status Description: Not reported
Consent/Final Order Sequence Number: Not reported
Consent/Final Order Respondent Name: Not reported
Consent/Final Order Lead Agency: Not reported
Enforcement Type: Not reported
Enforcement Responsible Person: Not reported
Enforcement Responsible Sub-Organization: Not reported
SEP Sequence Number: Not reported
SEP Expenditure Amount: Not reported
SEP Scheduled Completion Date: Not reported
SEP Actual Date: Not reported
SEP Defaulted Date: Not reported
SEP Type: Not reported
SEP Type Description: Not reported
Proposed Amount: Not reported
Final Monetary Amount: Not reported
Paid Amount: Not reported
Final Count: Not reported
Final Amount: Not reported

Evaluation Action Summary:
Evaluation Date: 19930324
Evaluation Responsible Agency: State Contractor/Grantee
Found Violation: No
Evaluation Type Description: COMPLIANCE EVALUATION INSPECTION ON-SITE
Evaluation Responsible Person Identifier: R9
Evaluation Responsible Sub-Organization: Not reported

Map ID
Direction
Distance
Elevation

MAP FINDINGS

Site

Database(s)

EDR ID Number
EPA ID Number

EUROPEAN MOTORS (Continued)

1000340156

Actual Return to Compliance Date: Not reported
Scheduled Compliance Date: Not reported
Date of Request: Not reported
Date Response Received: Not reported
Request Agency: Not reported
Former Citation: Not reported

LUST:

Name: EUROPEAN MOTORS LTD
Address: 2915 BROADWAY
City,State,Zip: OAKLAND, CA 94611
Lead Agency: ALAMEDA COUNTY LOP
Case Type: LUST Cleanup Site
Geo Track: http://geotracker.waterboards.ca.gov/profile_report.asp?global_id=T0600100528
Global Id: T0600100528
Latitude: 37.8179879331178
Longitude: -122.263247619678
Status: Completed - Case Closed
Status Date: 09/03/1992
Case Worker: Not reported
RB Case Number: 01-0575
Local Agency: Not reported
File Location: All Files are on GeoTracker or in the Local Agency Database
Local Case Number: RO0000702
Potential Media Affect: Soil
Potential Contaminants of Concern: Waste Oil / Motor / Hydraulic / Lubricating
Site History: Not reported

LUST:

Global Id: T0600100528
Contact Type: Regional Board Caseworker
Contact Name: Regional Water Board
Organization Name: SAN FRANCISCO BAY RWQCB (REGION 2)
Address: 1515 CLAY ST SUITE 1400
City: OAKLAND
Email: Not reported
Phone Number: Not reported

LUST:

Global Id: T0600100528
Action Type: ENFORCEMENT
Date: 03/24/1993
Action: Staff Letter

Global Id: T0600100528
Action Type: ENFORCEMENT
Date: 03/17/1992
Action: Notice of Responsibility

Global Id: T0600100528
Action Type: REMEDIATION
Date: 09/09/9999
Action: Excavation

Global Id: T0600100528
Action Type: Other

Map ID
Direction
Distance
Elevation

MAP FINDINGS

Site

Database(s)

EDR ID Number
EPA ID Number

EUROPEAN MOTORS (Continued)

1000340156

Date: 11/20/1989
Action: Leak Reported

Global Id: T0600100528
Action Type: ENFORCEMENT
Date: 05/27/1992
Action: Closure/No Further Action Letter

Global Id: T0600100528
Action Type: RESPONSE
Date: 04/02/1990
Action: Soil and Water Investigation Report

Global Id: T0600100528
Action Type: RESPONSE
Date: 01/13/1992
Action: Monitoring Report - Quarterly

LUST:

Global Id: T0600100528
Status: Open - Case Begin Date
Status Date: 11/20/1989

Global Id: T0600100528
Status: Completed - Case Closed
Status Date: 09/03/1992

Alameda County CS:

Name: EUROPEAN MOTORS LTD
Address: 2915 BROADWAY
City,State,Zip: OAKLAND, CA 94611
Status: Case Closed
Record Id: RO0000702
PE: 5602
Facility Status: Case Closed
Latitude: 37.817677032
Longitude: -122.26302865

SWEEPS UST:

Name: EUROPEAN MOTORS, LTD
Address: 2915 BROADWAY
City: OAKLAND
Status: Not reported
Comp Number: 14124
Number: Not reported
Board Of Equalization: 44-000206
Referral Date: Not reported
Action Date: Not reported
Created Date: Not reported
Owner Tank Id: Not reported
SWRCB Tank Id: 01-000-014124-000001
Tank Status: Not reported
Capacity: 1000
Active Date: Not reported
Tank Use: M.V. FUEL

Map ID
Direction
Distance
Elevation

MAP FINDINGS

Site

Database(s)

EDR ID Number
EPA ID Number

EUROPEAN MOTORS (Continued)

1000340156

STG: PRODUCT
Content: REG UNLEADED
Number Of Tanks: 4

Name: EUROPEAN MOTORS, LTD
Address: 2915 BROADWAY
City: OAKLAND
Status: Not reported
Comp Number: 14124
Number: Not reported
Board Of Equalization: 44-000206
Referral Date: Not reported
Action Date: Not reported
Created Date: Not reported
Owner Tank Id: Not reported
SWRCB Tank Id: 01-000-014124-000002
Tank Status: Not reported
Capacity: 500
Active Date: Not reported
Tank Use: M.V. FUEL
STG: PRODUCT
Content: LEADED
Number Of Tanks: Not reported

Name: EUROPEAN MOTORS, LTD
Address: 2915 BROADWAY
City: OAKLAND
Status: Not reported
Comp Number: 14124
Number: Not reported
Board Of Equalization: 44-000206
Referral Date: Not reported
Action Date: Not reported
Created Date: Not reported
Owner Tank Id: Not reported
SWRCB Tank Id: 01-000-014124-000003
Tank Status: Not reported
Capacity: 500
Active Date: Not reported
Tank Use: OIL
STG: WASTE
Content: WASTE OIL
Number Of Tanks: 4

Name: EUROPEAN MOTORS, LTD
Address: 2915 BROADWAY
City: OAKLAND
Status: Not reported
Comp Number: 14124
Number: Not reported
Board Of Equalization: 44-000206
Referral Date: Not reported
Action Date: Not reported
Created Date: Not reported
Owner Tank Id: Not reported
SWRCB Tank Id: 01-000-014124-000004
Tank Status: Not reported

Map ID
Direction
Distance
Elevation

MAP FINDINGS

Site

Database(s)

EDR ID Number
EPA ID Number

EUROPEAN MOTORS (Continued)

1000340156

Capacity: 4000
Active Date: Not reported
Tank Use: M.V. FUEL
STG: PRODUCT
Content: DIESEL
Number Of Tanks: Not reported

Name: EUROPEAN MOTORS LTD
Address: 2915 BROADWAY
City: OAKLAND
Status: Active
Comp Number: 14124
Number: 9
Board Of Equalization: 44-000206
Referral Date: 06-04-93
Action Date: 11-22-93
Created Date: 02-29-88
Owner Tank Id: Not reported
SWRCB Tank Id: Not reported
Tank Status: Not reported
Capacity: Not reported
Active Date: Not reported
Tank Use: Not reported
STG: Not reported
Content: Not reported
Number Of Tanks: Not reported

HIST UST:

Name: EUROPEAN MOTORS LTD
Address: 2915 BROADWAY
City,State,Zip: OAKLAND, CA 94611
File Number: 00035F75
URL: <http://geotracker.waterboards.ca.gov/ustpdfs/pdf/00035F75.pdf>
Region: STATE
Facility ID: 00000014124
Facility Type: Other
Other Type: NEW CAR DEALER
Contact Name: JOHN SANBORN
Telephone: 4158326030
Owner Name: EUROPEAN MOTORS, LTD.
Owner Address: 2915 BROADWAY
Owner City,St,Zip: OAKLAND, CA 94611
Total Tanks: 0004

Tank Num: 001
Container Num: 1
Year Installed: 1974
Tank Capacity: 00001000
Tank Used for: PRODUCT
Type of Fuel: UNLEADED
Container Construction Thickness: Not reported
Leak Detection: Stock Inventor

Tank Num: 002
Container Num: 2
Year Installed: Not reported
Tank Capacity: 00000500

Map ID
Direction
Distance
Elevation

MAP FINDINGS

Site

Database(s)

EDR ID Number
EPA ID Number

EUROPEAN MOTORS (Continued)

1000340156

Tank Used for: PRODUCT
Type of Fuel: REGULAR
Container Construction Thickness: Not reported
Leak Detection: Stock Inventor

Tank Num: 003
Container Num: 4
Year Installed: Not reported
Tank Capacity: 00000500
Tank Used for: WASTE
Type of Fuel: WASTE OIL
Container Construction Thickness: Not reported
Leak Detection: None

Tank Num: 004
Container Num: 3
Year Installed: Not reported
Tank Capacity: 00004000
Tank Used for: PRODUCT
Type of Fuel: DIESEL
Container Construction Thickness: Not reported
Leak Detection: Stock Inventor

[Click here for Geo Tracker PDF:](#)

CA FID UST:

Facility ID: 01002006
Regulated By: UTNKI
Regulated ID: 00014124
Cortese Code: Not reported
SIC Code: Not reported
Facility Phone: 4158326030
Mail To: Not reported
Mailing Address: 2915 BROADWAY
Mailing Address 2: Not reported
Mailing City,St,Zip: OAKLAND 94611
Contact: Not reported
Contact Phone: Not reported
DUNS Number: Not reported
NPDES Number: Not reported
EPA ID: Not reported
Comments: Not reported
Status: Inactive

CORTESE:

Name: EUROPEAN MOTORS LTD
Address: 2915 BROADWAY
City,State,Zip: OAKLAND, CA 94611
Region: CORTESE
Envirostor Id: Not reported
Global ID: T0600100528
Site/Facility Type: LUST CLEANUP SITE
Cleanup Status: COMPLETED - CASE CLOSED
Status Date: Not reported
Site Code: Not reported
Latitude: Not reported

Map ID
Direction
Distance
Elevation

MAP FINDINGS

Site

Database(s)

EDR ID Number
EPA ID Number

EUROPEAN MOTORS (Continued)

1000340156

Longitude: Not reported
Owner: Not reported
Enf Type: Not reported
Swat R: Not reported
Flag: active
Order No: Not reported
Waste Discharge System No: Not reported
Effective Date: Not reported
Region 2: Not reported
WID Id: Not reported
Solid Waste Id No: Not reported
Waste Management Uit Name: Not reported
File Name: Active Open

NOTIFY 65:

Name: EUROPEAN MOTORS
Address: 2915 BROADWAY
City,State,Zip: OAKLAND, CA 92626
Date Reported: Not reported
Staff Initials: Not reported
Board File Number: Not reported
Facility Type: Not reported
Discharge Date: Not reported
Issue Date: Not reported
Incident Description: Not reported
Global ID: Not reported
Status: Not reported

CERS:

Name: EUROPEAN MOTORS LTD
Address: 2915 BROADWAY
City,State,Zip: OAKLAND, CA 94611
Site ID: 257177
CERS ID: T0600100528
CERS Description: Leaking Underground Storage Tank Cleanup Site

Affiliation:

Affiliation Type Desc: Regional Board Caseworker
Entity Name: Regional Water Board - SAN FRANCISCO BAY RWQCB (REGION 2)
Entity Title: Not reported
Affiliation Address: 1515 CLAY ST SUITE 1400
Affiliation City: OAKLAND
Affiliation State: CA
Affiliation Country: Not reported
Affiliation Zip: Not reported
Affiliation Phone: ,

MAP FINDINGS

Map ID
Direction
Distance
Elevation

Site

Database(s)

EDR ID Number
EPA ID Number

406
ESE
1/2-1
0.921 mi.
4864 ft.

YUEN'S EXXON SERVICE
1901 PARK BOULEVARD
OAKLAND, CA 92626

Notify 65 **S100179440**
N/A

Relative:
Lower
Actual:
19 ft.

NOTIFY 65:
Name: YUEN'S EXXON SERVICE
Address: 1901 PARK BOULEVARD
City,State,Zip: OAKLAND, CA 92626
Date Reported: Not reported
Staff Initials: Not reported
Board File Number: Not reported
Facility Type: Not reported
Discharge Date: Not reported
Issue Date: Not reported
Incident Description: Not reported
Global ID: Not reported
Status: Not reported

BH407
WSW
1/2-1
0.952 mi.
5025 ft.

SAFETY-KLEEN SYSTEMS INC
400 MARKET STREET
OAKLAND, CA 94607

SEMS **1015730631**
CORRACTS **CAD053044053**
RCRA-TSDF
RCRA-LQG
US INST CONTROLS
2020 COR ACTION
LEAD SMELTERS
FINDS
ECHO

Site 1 of 3 in cluster BH

Relative:
Lower
Actual:
15 ft.

SEMS:
Site ID: 0905732
EPA ID: CAD053044053
Name: ROBERTS TIRES
Address: 4333 MCARTHUR BOULEVARD
Address 2: Not reported
City,State,Zip: OAKLAND, CA 94619
Cong District: Not reported
FIPS Code: 06001
Latitude: 37.804456
Longitude: -122.271356
FF: N
NPL: Not on the NPL
Non NPL Status: Other Cleanup Activity: State-Lead Cleanup

SEMS Detail:
Region: 09
Site ID: 0905732
EPA ID: CAD053044053
Site Name: ROBERTS TIRES
NPL: N
FF: N
OU: 00
Action Code: DS
Action Name: DISCVRY
SEQ: 1
Start Date: 2000-11-29 05:00:00
Finish Date: 2000-11-29 05:00:00
Qual: Not reported
Current Action Lead: EPA Perf

Map ID
Direction
Distance
Elevation

MAP FINDINGS

Site

Database(s)

EDR ID Number
EPA ID Number

SAFETY-KLEEN SYSTEMS INC (Continued)

1015730631

Region: 09
Site ID: 0905732
EPA ID: CAD053044053
Site Name: ROBERTS TIRES
NPL: N
FF: N
OU: 00
Action Code: HX
Action Name: PRE-CERC
SEQ: 1
Start Date: Not reported
Finish Date: 2000-11-29 05:00:00
Qual: Not reported
Current Action Lead: EPA Perf

Region: 09
Site ID: 0905732
EPA ID: CAD053044053
Site Name: ROBERTS TIRES
NPL: N
FF: N
OU: 00
Action Code: PA
Action Name: PA
SEQ: 1
Start Date: 2001-01-01 05:00:00
Finish Date: 2001-05-30 04:00:00
Qual: H
Current Action Lead: St Perf

CORRACTS:

Name: SAFETY-KLEEN SYSTEMS INC
Address: 400 MARKET STREET
Address 2: Not reported
EPA ID: CAD053044053
Area Name: ENTIRE FACILITY
Corrective Action: RFA COMPLETED
Actual Date: 19900927
Air Release Indicator: Not reported
Groundwater Release Indicator: Not reported
Soil Release Indicator: Not reported
Surface Water Release Indicator: Not reported

Name: SAFETY-KLEEN SYSTEMS INC
Address: 400 MARKET STREET
Address 2: Not reported
EPA ID: CAD053044053
Area Name: ENTIRE FACILITY
Corrective Action: DETERMINATION OF NEED FOR AN INVESTIGATION-INVESTIGATION IS NECESSARY
Actual Date: 19900927
Air Release Indicator: Not reported
Groundwater Release Indicator: Not reported
Soil Release Indicator: Not reported
Surface Water Release Indicator: Not reported

Name: SAFETY-KLEEN SYSTEMS INC

Map ID
Direction
Distance
Elevation

MAP FINDINGS

Site

Database(s)

EDR ID Number
EPA ID Number

SAFETY-KLEEN SYSTEMS INC (Continued)

1015730631

Address: 400 MARKET STREET
Address 2: Not reported
EPA ID: CAD053044053
Area Name: ENTIRE FACILITY
Corrective Action: INVESTIGATION WORKPLAN APPROVED
Actual Date: 19960223
Air Release Indicator: Not reported
Groundwater Release Indicator: Not reported
Soil Release Indicator: Not reported
Surface Water Release Indicator: Not reported

Name: SAFETY-KLEEN SYSTEMS INC
Address: 400 MARKET STREET
Address 2: Not reported
EPA ID: CAD053044053
Area Name: ENTIRE FACILITY
Corrective Action: INVESTIGATION COMPLETE
Actual Date: 19960520
Air Release Indicator: Not reported
Groundwater Release Indicator: Not reported
Soil Release Indicator: Not reported
Surface Water Release Indicator: Not reported

Name: SAFETY-KLEEN SYSTEMS INC
Address: 400 MARKET STREET
Address 2: Not reported
EPA ID: CAD053044053
Area Name: ENTIRE FACILITY
Corrective Action: INVESTIGATION IMPLEMENTATION BEGUN
Actual Date: 20190206
Air Release Indicator: Not reported
Groundwater Release Indicator: Not reported
Soil Release Indicator: Not reported
Surface Water Release Indicator: Not reported

Name: SAFETY-KLEEN SYSTEMS INC
Address: 400 MARKET STREET
Address 2: Not reported
EPA ID: CAD053044053
Area Name: ENTIRE FACILITY
Corrective Action: INVESTIGATION IMPLEMENTATION BEGUN
Actual Date: 20180820
Air Release Indicator: Not reported
Groundwater Release Indicator: Not reported
Soil Release Indicator: Not reported
Surface Water Release Indicator: Not reported

Name: SAFETY-KLEEN SYSTEMS INC
Address: 400 MARKET STREET
Address 2: Not reported
EPA ID: CAD053044053
Area Name: ENTIRE FACILITY
Corrective Action: INVESTIGATION IMPLEMENTATION BEGUN
Actual Date: 20191107
Air Release Indicator: Not reported
Groundwater Release Indicator: Not reported
Soil Release Indicator: Not reported

Map ID
Direction
Distance
Elevation

MAP FINDINGS

Site

Database(s)

EDR ID Number
EPA ID Number

SAFETY-KLEEN SYSTEMS INC (Continued)

1015730631

Surface Water Release Indicator: Not reported

Name: SAFETY-KLEEN SYSTEMS INC
Address: 400 MARKET STREET
Address 2: Not reported
EPA ID: CAD053044053
Area Name: ENTIRE FACILITY
Corrective Action: INVESTIGATION IMPLEMENTATION BEGUN
Actual Date: 20190429
Air Release Indicator: Not reported
Groundwater Release Indicator: Not reported
Soil Release Indicator: Not reported
Surface Water Release Indicator: Not reported

Name: SAFETY-KLEEN SYSTEMS INC
Address: 400 MARKET STREET
Address 2: Not reported
EPA ID: CAD053044053
Area Name: ENTIRE FACILITY
Corrective Action: INVESTIGATION IMPLEMENTATION BEGUN
Actual Date: 20190716
Air Release Indicator: Not reported
Groundwater Release Indicator: Not reported
Soil Release Indicator: Not reported
Surface Water Release Indicator: Not reported

Name: SAFETY-KLEEN SYSTEMS INC
Address: 400 MARKET STREET
Address 2: Not reported
EPA ID: CAD053044053
Area Name: ENTIRE FACILITY
Corrective Action: INVESTIGATION IMPLEMENTATION BEGUN
Actual Date: 20200615
Air Release Indicator: Not reported
Groundwater Release Indicator: Not reported
Soil Release Indicator: Not reported
Surface Water Release Indicator: Not reported

Name: SAFETY-KLEEN SYSTEMS INC
Address: 400 MARKET STREET
Address 2: Not reported
EPA ID: CAD053044053
Area Name: ENTIRE FACILITY
Corrective Action: INVESTIGATION IMPLEMENTATION BEGUN
Actual Date: 20200812
Air Release Indicator: Not reported
Groundwater Release Indicator: Not reported
Soil Release Indicator: Not reported
Surface Water Release Indicator: Not reported

[Click this hyperlink](#) while viewing on your computer to access 48 additional CORRACTS: record(s) in the EDR Site Report.

RCRA Listings:

Date Form Received by Agency: 20080313
Handler Name: SAFETY-KLEEN SYSTEMS INC
Handler Address: 400 MARKET STREET

Map ID
 Direction
 Distance
 Elevation

MAP FINDINGS

Site

Database(s)

EDR ID Number
 EPA ID Number

SAFETY-KLEEN SYSTEMS INC (Continued)

1015730631

Handler City,State,Zip:	OAKLAND, CA 94607
EPA ID:	CAD053044053
Contact Name:	WILLIAM COLEMAN
Contact Address:	Not reported
Contact City,State,Zip:	Not reported
Contact Telephone:	209-545-1011
Contact Fax:	Not reported
Contact Email:	WILLIAM.COLEMAN@SAFETY-KLEEN.COM
Contact Title:	Not reported
EPA Region:	09
Land Type:	Private
Federal Waste Generator Description:	Large Quantity Generator
Non-Notifier:	Not reported
Biennial Report Cycle:	2007
Accessibility:	Not reported
Active Site Indicator:	Handler Activities, Corrective Action Activities
State District Owner:	Not reported
State District:	Not reported
Mailing Address:	1502 E VILLA STREET
Mailing City,State,Zip:	ELGIN, IL 60120
Owner Name:	SAFETY-KLEEN SYSTEMS INC
Owner Type:	Private
Operator Name:	SAFETY-KLEEN SYSTEMS INC
Operator Type:	Private
Short-Term Generator Activity:	No
Importer Activity:	No
Mixed Waste Generator:	No
Transporter Activity:	Yes
Transfer Facility Activity:	No
Recycler Activity with Storage:	No
Small Quantity On-Site Burner Exemption:	No
Smelting Melting and Refining Furnace Exemption:	No
Underground Injection Control:	No
Off-Site Waste Receipt:	No
Universal Waste Indicator:	No
Universal Waste Destination Facility:	No
Federal Universal Waste:	No
Active Site Fed-Reg Treatment Storage and Disposal Facility:	Not reported
Active Site Converter Treatment storage and Disposal Facility:	Not reported
Active Site State-Reg Treatment Storage and Disposal Facility:	Not reported
Active Site State-Reg Handler:	---
Federal Facility Indicator:	Not reported
Hazardous Secondary Material Indicator:	NN
Sub-Part K Indicator:	Not reported
Commercial TSD Indicator:	Yes
Treatment Storage and Disposal Type:	Storage, Treatment
2018 GPRA Permit Baseline:	Not on the Baseline
2018 GPRA Renewals Baseline:	Not on the Baseline
Permit Renewals Workload Universe:	Not reported
Permit Workload Universe:	Not reported
Permit Progress Universe:	Storage, Treatment
Post-Closure Workload Universe:	Not reported
Closure Workload Universe:	Not reported
202 GPRA Corrective Action Baseline:	Yes
Corrective Action Workload Universe:	Yes
Subject to Corrective Action Universe:	Yes
Non-TSDs Where RCRA CA has Been Imposed Universe:	No

Map ID
Direction
Distance
Elevation

MAP FINDINGS

Site

Database(s)

EDR ID Number
EPA ID Number

SAFETY-KLEEN SYSTEMS INC (Continued)

1015730631

TSDFs Potentially Subject to CA Under 3004 (u)/(v) Universe:	No
TSDFs Only Subject to CA under Discretionary Auth Universe:	Yes
Corrective Action Priority Ranking:	No NCAPS ranking
Environmental Control Indicator:	No
Institutional Control Indicator:	Yes
Human Exposure Controls Indicator:	Yes
Groundwater Controls Indicator:	Yes
Operating TSDF Universe:	Not reported
Full Enforcement Universe:	Not reported
Significant Non-Complier Universe:	No
Unaddressed Significant Non-Complier Universe:	No
Addressed Significant Non-Complier Universe:	No
Significant Non-Complier With a Compliance Schedule Universe:	No
Financial Assurance Required:	Not reported
Handler Date of Last Change:	20081015
Recognized Trader-Importer:	No
Recognized Trader-Exporter:	No
Importer of Spent Lead Acid Batteries:	No
Exporter of Spent Lead Acid Batteries:	No
Recycler Activity Without Storage:	Not reported
Manifest Broker:	Not reported
Sub-Part P Indicator:	No

Biennial: List of Years

Year: 2007

[Click Here for Biennial Reporting System Data:](#)

Year: 2005

[Click Here for Biennial Reporting System Data:](#)

Year: 2003

[Click Here for Biennial Reporting System Data:](#)

Year: 2001

[Click Here for Biennial Reporting System Data:](#)

Hazardous Waste Summary:

Waste Code:	D001
Waste Description:	IGNITABLE WASTE
Waste Code:	D003
Waste Description:	REACTIVE WASTE
Waste Code:	D004
Waste Description:	ARSENIC
Waste Code:	D005
Waste Description:	BARIUM
Waste Code:	D006
Waste Description:	CADMIUM
Waste Code:	D007
Waste Description:	CHROMIUM

Map ID
Direction
Distance
Elevation

MAP FINDINGS

Site

Database(s)

EDR ID Number
EPA ID Number

SAFETY-KLEEN SYSTEMS INC (Continued)

1015730631

Waste Code:	D008
Waste Description:	LEAD
Waste Code:	D009
Waste Description:	MERCURY
Waste Code:	D010
Waste Description:	SELENIUM
Waste Code:	D011
Waste Description:	SILVER
Waste Code:	D018
Waste Description:	BENZENE
Waste Code:	D019
Waste Description:	CARBON TETRACHLORIDE
Waste Code:	D021
Waste Description:	CHLOROBENZENE
Waste Code:	D022
Waste Description:	CHLOROFORM
Waste Code:	D023
Waste Description:	O-CRESOL
Waste Code:	D024
Waste Description:	M-CRESOL
Waste Code:	D025
Waste Description:	P-CRESOL
Waste Code:	D026
Waste Description:	CRESOL
Waste Code:	D027
Waste Description:	1,4-DICHLOROBENZENE
Waste Code:	D028
Waste Description:	1,2-DICHLOROETHANE
Waste Code:	D029
Waste Description:	1,1-DICHLOROETHYLENE
Waste Code:	D030
Waste Description:	2,4-DINITROTOLUENE
Waste Code:	D032
Waste Description:	HEXACHLOROBENZENE
Waste Code:	D033
Waste Description:	HEXACHLOROBUTADIENE
Waste Code:	D034
Waste Description:	HEXACHLOROETHANE

Map ID
Direction
Distance
Elevation

MAP FINDINGS

Site

Database(s)

EDR ID Number
EPA ID Number

SAFETY-KLEEN SYSTEMS INC (Continued)

1015730631

Waste Code:	D035
Waste Description:	METHYL ETHYL KETONE
Waste Code:	D036
Waste Description:	NITROBENZENE
Waste Code:	D037
Waste Description:	PENTACHLOROPHENOL
Waste Code:	D038
Waste Description:	PYRIDINE
Waste Code:	D039
Waste Description:	TETRACHLOROETHYLENE
Waste Code:	D040
Waste Description:	TRICHLORETHYLENE
Waste Code:	D041
Waste Description:	2,4,5-TRICHLOROPHENOL
Waste Code:	D042
Waste Description:	2,4,6-TRICHLOROPHENOL
Waste Code:	D043
Waste Description:	VINYL CHLORIDE
Waste Code:	F001
Waste Description:	THE FOLLOWING SPENT HALOGENATED SOLVENTS USED IN DEGREASING: TETRACHLOROETHYLENE, TRICHLORETHYLENE, METHYLENE CHLORIDE, 1,1,1-TRICHLOROETHANE, CARBON TETRACHLORIDE AND CHLORINATED FLUOROCARBONS; ALL SPENT SOLVENT MIXTURES/BLENDS USED IN DEGREASING CONTAINING, BEFORE USE, A TOTAL OF TEN PERCENT OR MORE (BY VOLUME) OF ONE OR MORE OF THE ABOVE HALOGENATED SOLVENTS OR THOSE SOLVENTS LISTED IN F002, F004, AND F005; AND STILL BOTTOMS FROM THE RECOVERY OF THESE SPENT SOLVENTS AND SPENT SOLVENT MIXTURES.
Waste Code:	F002
Waste Description:	THE FOLLOWING SPENT HALOGENATED SOLVENTS: TETRACHLOROETHYLENE, METHYLENE CHLORIDE, TRICHLOROETHYLENE, 1,1,1-TRICHLOROETHANE, CHLOROENZENE, 1,1,2-TRICHLORO-1,2,2-TRIFLUOROETHANE, ORTHO-DICHLOROENZENE, TRICHLOROFLUOROMETHANE, AND 1,1,2, TRICHLOROETHANE; ALL SPENT SOLVENT MIXTURES/BLENDS CONTAINING, BEFORE USE, A TOTAL OF TEN PERCENT OR MORE (BY VOLUME) OF ONE OR MORE OF THE ABOVE HALOGENATED SOLVENTS OR THOSE SOLVENTS LISTED IN F001, F004, AND F005; AND STILL BOTTOMS FROM THE RECOVERY OF THESE SPENT SOLVENTS AND SPENT SOLVENT MIXTURES.
Waste Code:	F003
Waste Description:	THE FOLLOWING SPENT NONHALOGENATED SOLVENTS: XYLENE, ACETONE, ETHYL ACETATE, ETHYL BENZENE, ETHYL ETHER, METHYL ISOBUTYL KETONE, N-BUTYL ALCOHOL, CYCLOHEXANONE, AND METHANOL; ALL SPENT SOLVENT MIXTURES/BLENDS CONTAINING, BEFORE USE, ONLY THE ABOVE SPENT NONHALOGENATED SOLVENTS; AND ALL SPENT SOLVENT MIXTURES/BLENDS CONTAINING, BEFORE USE, ONE OR MORE OF THE ABOVE NONHALOGENATED SOLVENTS, AND A TOTAL OF TEN PERCENT OR MORE (BY VOLUME) OF ONE OR MORE OF THOSE SOLVENTS LISTED IN F001, F002, F004, AND F005; AND STILL

Map ID
Direction
Distance
Elevation

MAP FINDINGS

Site

Database(s)

EDR ID Number
EPA ID Number

SAFETY-KLEEN SYSTEMS INC (Continued)

1015730631

BOTTOMS FROM THE RECOVERY OF THESE SPENT SOLVENTS AND SPENT SOLVENT MIXTURES.

Waste Code: F005
Waste Description: THE FOLLOWING SPENT NONHALOGENATED SOLVENTS: TOLUENE, METHYL ETHYL KETONE, CARBON DISULFIDE, ISOBUTANOL, PYRIDINE, BENZENE, 2-ETHOXYETHANOL, AND 2-NITROPROPANE; ALL SPENT SOLVENT MIXTURES/BLENDS CONTAINING, BEFORE USE, A TOTAL OF TEN PERCENT OR MORE (BY VOLUME) OF ONE OR MORE OF THE ABOVE NONHALOGENATED SOLVENTS OR THOSE SOLVENTS LISTED IN F001, F002, OR F004; AND STILL BOTTOMS FROM THE RECOVERY OF THESE SPENT SOLVENTS AND SPENT SOLVENT MIXTURES.

Handler - Owner Operator:

Owner/Operator Indicator:	Operator
Owner/Operator Name:	SAFETY-KLEEN CORP ELGIN IL
Legal Status:	Private
Date Became Current:	Not reported
Date Ended Current:	Not reported
Owner/Operator Address:	777 BIG TIMBER RD
Owner/Operator City,State,Zip:	ELGIN, IL 60123
Owner/Operator Telephone:	708-697-8460
Owner/Operator Telephone Ext:	Not reported
Owner/Operator Fax:	Not reported
Owner/Operator Email:	Not reported
Owner/Operator Indicator:	Owner
Owner/Operator Name:	SAFETY-KLEEN SYSTEMS, INC.
Legal Status:	Private
Date Became Current:	19900418
Date Ended Current:	Not reported
Owner/Operator Address:	5400 LEGACY DR. CL II, BLDG. 3
Owner/Operator City,State,Zip:	PLANO, TX 75024
Owner/Operator Telephone:	Not reported
Owner/Operator Telephone Ext:	Not reported
Owner/Operator Fax:	Not reported
Owner/Operator Email:	Not reported
Owner/Operator Indicator:	Owner
Owner/Operator Name:	SAFETY KLEEN CORP ELGIN IL
Legal Status:	Private
Date Became Current:	Not reported
Date Ended Current:	Not reported
Owner/Operator Address:	777 BIG TIMBER RD
Owner/Operator City,State,Zip:	ELGIN, IL 60123
Owner/Operator Telephone:	708-697-8460
Owner/Operator Telephone Ext:	Not reported
Owner/Operator Fax:	Not reported
Owner/Operator Email:	Not reported
Owner/Operator Indicator:	Owner
Owner/Operator Name:	SAFETY-KLEEN SYSTEMS INC
Legal Status:	Private
Date Became Current:	19900418
Date Ended Current:	Not reported
Owner/Operator Address:	5400 LEGACY DRIVE
Owner/Operator City,State,Zip:	PLANO, TX 75024
Owner/Operator Telephone:	Not reported

Map ID
Direction
Distance
Elevation

MAP FINDINGS

Site

Database(s)

EDR ID Number
EPA ID Number

SAFETY-KLEEN SYSTEMS INC (Continued)

1015730631

Owner/Operator Telephone Ext: Not reported
Owner/Operator Fax: Not reported
Owner/Operator Email: Not reported

Owner/Operator Indicator: Operator
Owner/Operator Name: SAFETY-KLEEN SYSTEMS INC
Legal Status: Private
Date Became Current: 19900418
Date Ended Current: Not reported
Owner/Operator Address: Not reported
Owner/Operator City,State,Zip: Not reported
Owner/Operator Telephone: Not reported
Owner/Operator Telephone Ext: Not reported
Owner/Operator Fax: Not reported
Owner/Operator Email: Not reported

Owner/Operator Indicator: Owner
Owner/Operator Name: SAFETY-KLEEN SYSTEMS INC
Legal Status: Private
Date Became Current: 19900418
Date Ended Current: Not reported
Owner/Operator Address: 5400 LEGACY DRIVE
Owner/Operator City,State,Zip: PLANO, TX 75024
Owner/Operator Telephone: Not reported
Owner/Operator Telephone Ext: Not reported
Owner/Operator Fax: Not reported
Owner/Operator Email: Not reported

Owner/Operator Indicator: Operator
Owner/Operator Name: SAFETY-KLEEN SYSTEMS INC
Legal Status: Private
Date Became Current: 19900418
Date Ended Current: Not reported
Owner/Operator Address: Not reported
Owner/Operator City,State,Zip: Not reported
Owner/Operator Telephone: Not reported
Owner/Operator Telephone Ext: Not reported
Owner/Operator Fax: Not reported
Owner/Operator Email: Not reported

Owner/Operator Indicator: Operator
Owner/Operator Name: SAFETY-KLEEN SYSTEMS, INC.
Legal Status: Private
Date Became Current: 19900418
Date Ended Current: Not reported
Owner/Operator Address: Not reported
Owner/Operator City,State,Zip: Not reported
Owner/Operator Telephone: Not reported
Owner/Operator Telephone Ext: Not reported
Owner/Operator Fax: Not reported
Owner/Operator Email: Not reported

Historic Generators:

Receive Date: 19960901
Handler Name: SAFETY KLEEN CORP 7 178 01
Federal Waste Generator Description: Small Quantity Generator
State District Owner: CA

Map ID
Direction
Distance
Elevation

MAP FINDINGS

Site

Database(s)

EDR ID Number
EPA ID Number

SAFETY-KLEEN SYSTEMS INC (Continued)

1015730631

Large Quantity Handler of Universal Waste: No
Recognized Trader Importer: No
Recognized Trader Exporter: No
Spent Lead Acid Battery Importer: No
Spent Lead Acid Battery Exporter: No
Current Record: No
Non Storage Recycler Activity: Not reported
Electronic Manifest Broker: Not reported

Receive Date: 19800818
Handler Name: SAFETY KLEEN CORP 7 178 01
Federal Waste Generator Description: Not a generator, verified
State District Owner: CA
Large Quantity Handler of Universal Waste: No
Recognized Trader Importer: No
Recognized Trader Exporter: No
Spent Lead Acid Battery Importer: No
Spent Lead Acid Battery Exporter: No
Current Record: No
Non Storage Recycler Activity: Not reported
Electronic Manifest Broker: Not reported

Receive Date: 19900412
Handler Name: SAFETY-KLEEN CORP (7-178-01)
Federal Waste Generator Description: Large Quantity Generator
State District Owner: Not reported
Large Quantity Handler of Universal Waste: No
Recognized Trader Importer: No
Recognized Trader Exporter: No
Spent Lead Acid Battery Importer: No
Spent Lead Acid Battery Exporter: No
Current Record: No
Non Storage Recycler Activity: Not reported
Electronic Manifest Broker: Not reported

Receive Date: 19920331
Handler Name: SAFETY-KLEEN CORP (7-178-01)
Federal Waste Generator Description: Small Quantity Generator
State District Owner: Not reported
Large Quantity Handler of Universal Waste: No
Recognized Trader Importer: No
Recognized Trader Exporter: No
Spent Lead Acid Battery Importer: No
Spent Lead Acid Battery Exporter: No
Current Record: No
Non Storage Recycler Activity: Not reported
Electronic Manifest Broker: Not reported

Receive Date: 19940325
Handler Name: SAFETY-KLEEN CORP
Federal Waste Generator Description: Large Quantity Generator
State District Owner: Not reported
Large Quantity Handler of Universal Waste: No
Recognized Trader Importer: No
Recognized Trader Exporter: No
Spent Lead Acid Battery Importer: No
Spent Lead Acid Battery Exporter: No

Map ID
Direction
Distance
Elevation

MAP FINDINGS

Site

Database(s)

EDR ID Number
EPA ID Number

SAFETY-KLEEN SYSTEMS INC (Continued)

1015730631

Current Record:	No
Non Storage Recycler Activity:	Not reported
Electronic Manifest Broker:	Not reported
Receive Date:	19960404
Handler Name:	SAFETY KLEEN CORP
Federal Waste Generator Description:	Large Quantity Generator
State District Owner:	Not reported
Large Quantity Handler of Universal Waste:	No
Recognized Trader Importer:	No
Recognized Trader Exporter:	No
Spent Lead Acid Battery Importer:	No
Spent Lead Acid Battery Exporter:	No
Current Record:	No
Non Storage Recycler Activity:	Not reported
Electronic Manifest Broker:	Not reported
Receive Date:	19990304
Handler Name:	SAFETY-KLEEN CORP - OAKLAND, CA
Federal Waste Generator Description:	Large Quantity Generator
State District Owner:	Not reported
Large Quantity Handler of Universal Waste:	No
Recognized Trader Importer:	No
Recognized Trader Exporter:	No
Spent Lead Acid Battery Importer:	No
Spent Lead Acid Battery Exporter:	No
Current Record:	No
Non Storage Recycler Activity:	Not reported
Electronic Manifest Broker:	Not reported
Receive Date:	20001012
Handler Name:	SAFETY-KLEEN SYSTEMS, INC.--OAKLAND
Federal Waste Generator Description:	Large Quantity Generator
State District Owner:	Not reported
Large Quantity Handler of Universal Waste:	No
Recognized Trader Importer:	No
Recognized Trader Exporter:	No
Spent Lead Acid Battery Importer:	No
Spent Lead Acid Battery Exporter:	No
Current Record:	No
Non Storage Recycler Activity:	Not reported
Electronic Manifest Broker:	Not reported
Receive Date:	20020328
Handler Name:	SAFETY-KLEEN SYSTEMS, INC.
Federal Waste Generator Description:	Large Quantity Generator
State District Owner:	Not reported
Large Quantity Handler of Universal Waste:	No
Recognized Trader Importer:	No
Recognized Trader Exporter:	No
Spent Lead Acid Battery Importer:	No
Spent Lead Acid Battery Exporter:	No
Current Record:	No
Non Storage Recycler Activity:	Not reported
Electronic Manifest Broker:	Not reported
Receive Date:	20040329

Map ID
Direction
Distance
Elevation

MAP FINDINGS

Site

Database(s)

EDR ID Number
EPA ID Number

SAFETY-KLEEN SYSTEMS INC (Continued)

1015730631

Handler Name: SAFETY-KLEEN SYSTEMS INC
Federal Waste Generator Description: Large Quantity Generator
State District Owner: Not reported
Large Quantity Handler of Universal Waste: No
Recognized Trader Importer: No
Recognized Trader Exporter: No
Spent Lead Acid Battery Importer: No
Spent Lead Acid Battery Exporter: No
Current Record: No
Non Storage Recycler Activity: Not reported
Electronic Manifest Broker: Not reported

Receive Date: 20060320
Handler Name: SAFETY-KLEEN SYSTEMS, INC.
Federal Waste Generator Description: Large Quantity Generator
State District Owner: Not reported
Large Quantity Handler of Universal Waste: No
Recognized Trader Importer: No
Recognized Trader Exporter: No
Spent Lead Acid Battery Importer: No
Spent Lead Acid Battery Exporter: No
Current Record: No
Non Storage Recycler Activity: Not reported
Electronic Manifest Broker: Not reported

Receive Date: 20080313
Handler Name: SAFETY-KLEEN SYSTEMS INC
Federal Waste Generator Description: Large Quantity Generator
State District Owner: Not reported
Large Quantity Handler of Universal Waste: No
Recognized Trader Importer: No
Recognized Trader Exporter: No
Spent Lead Acid Battery Importer: No
Spent Lead Acid Battery Exporter: No
Current Record: Yes
Non Storage Recycler Activity: Not reported
Electronic Manifest Broker: Not reported

List of NAICS Codes and Descriptions:

NAICS Code: 42183
NAICS Description: INDUSTRIAL MACHINERY AND EQUIPMENT WHOLESALERS

NAICS Code: 42269
NAICS Description: OTHER CHEMICAL AND ALLIED PRODUCTS WHOLESALERS

NAICS Code: 42272
NAICS Description: PETROLEUM AND PETROLEUM PRODUCTS WHOLESALERS (EXCEPT BULK STATIONS AND TERMINALS)

NAICS Code: 44131
NAICS Description: AUTOMOTIVE PARTS AND ACCESSORIES STORES

NAICS Code: 53231
NAICS Description: GENERAL RENTAL CENTERS

NAICS Code: 561499
NAICS Description: ALL OTHER BUSINESS SUPPORT SERVICES

Map ID
Direction
Distance
Elevation

MAP FINDINGS

Site

Database(s)

EDR ID Number
EPA ID Number

SAFETY-KLEEN SYSTEMS INC (Continued)

1015730631

NAICS Code: 56199
NAICS Description: ALL OTHER SUPPORT SERVICES

NAICS Code: 562112
NAICS Description: HAZARDOUS WASTE COLLECTION

Facility Has Received Notices of Violation:

Found Violation: Yes
Agency Which Determined Violation: State
Violation Short Description: Generators - General
Date Violation was Determined: 19910117
Actual Return to Compliance Date: 19910123
Return to Compliance Qualifier: Unverifiable
Violation Responsible Agency: State
Scheduled Compliance Date: Not reported
Enforcement Identifier: Not reported
Date of Enforcement Action: Not reported
Enforcement Responsible Agency: Not reported
Enforcement Docket Number: Not reported
Enforcement Attorney: Not reported
Corrective Action Component: Not reported
Appeal Initiated Date: Not reported
Appeal Resolution Date: Not reported
Disposition Status Date: Not reported
Disposition Status: Not reported
Disposition Status Description: Not reported
Consent/Final Order Sequence Number: Not reported
Consent/Final Order Respondent Name: Not reported
Consent/Final Order Lead Agency: Not reported
Enforcement Type: Not reported
Enforcement Responsible Person: Not reported
Enforcement Responsible Sub-Organization: Not reported
SEP Sequence Number: Not reported
SEP Expenditure Amount: Not reported
SEP Scheduled Completion Date: Not reported
SEP Actual Date: Not reported
SEP Defaulted Date: Not reported
SEP Type: Not reported
SEP Type Description: Not reported
Proposed Amount: Not reported
Final Monetary Amount: Not reported
Paid Amount: Not reported
Final Count: Not reported
Final Amount: Not reported

Found Violation: Yes
Agency Which Determined Violation: State
Violation Short Description: TSD - General
Date Violation was Determined: 19901002
Actual Return to Compliance Date: 19930730
Return to Compliance Qualifier: Observed
Violation Responsible Agency: State
Scheduled Compliance Date: Not reported
Enforcement Identifier: 011
Date of Enforcement Action: 19910430
Enforcement Responsible Agency: State
Enforcement Docket Number: Not reported

Map ID
Direction
Distance
Elevation

MAP FINDINGS

Site

Database(s)

EDR ID Number
EPA ID Number

SAFETY-KLEEN SYSTEMS INC (Continued)

1015730631

Enforcement Attorney:	Not reported
Corrective Action Component:	No
Appeal Initiated Date:	Not reported
Appeal Resolution Date:	Not reported
Disposition Status Date:	Not reported
Disposition Status:	Not reported
Disposition Status Description:	Not reported
Consent/Final Order Sequence Number:	Not reported
Consent/Final Order Respondent Name:	Not reported
Consent/Final Order Lead Agency:	Not reported
Enforcement Type:	FINAL CIVIL JUDICIAL ACTION FOR IMMINENT AND SUBSTANTIAL ENDANGERMENT
Enforcement Responsible Person:	R9STA
Enforcement Responsible Sub-Organization:	Not reported
SEP Sequence Number:	Not reported
SEP Expenditure Amount:	Not reported
SEP Scheduled Completion Date:	Not reported
SEP Actual Date:	Not reported
SEP Defaulted Date:	Not reported
SEP Type:	Not reported
SEP Type Description:	Not reported
Proposed Amount:	Not reported
Final Monetary Amount:	Not reported
Paid Amount:	Not reported
Final Count:	Not reported
Final Amount:	Not reported
Found Violation:	Yes
Agency Which Determined Violation:	State
Violation Short Description:	Generators - General
Date Violation was Determined:	19920327
Actual Return to Compliance Date:	19920423
Return to Compliance Qualifier:	Unverifiable
Violation Responsible Agency:	State
Scheduled Compliance Date:	Not reported
Enforcement Identifier:	Not reported
Date of Enforcement Action:	Not reported
Enforcement Responsible Agency:	Not reported
Enforcement Docket Number:	Not reported
Enforcement Attorney:	Not reported
Corrective Action Component:	Not reported
Appeal Initiated Date:	Not reported
Appeal Resolution Date:	Not reported
Disposition Status Date:	Not reported
Disposition Status:	Not reported
Disposition Status Description:	Not reported
Consent/Final Order Sequence Number:	Not reported
Consent/Final Order Respondent Name:	Not reported
Consent/Final Order Lead Agency:	Not reported
Enforcement Type:	Not reported
Enforcement Responsible Person:	Not reported
Enforcement Responsible Sub-Organization:	Not reported
SEP Sequence Number:	Not reported
SEP Expenditure Amount:	Not reported
SEP Scheduled Completion Date:	Not reported
SEP Actual Date:	Not reported
SEP Defaulted Date:	Not reported
SEP Type:	Not reported

Map ID
 Direction
 Distance
 Elevation

MAP FINDINGS

Site

Database(s)

EDR ID Number
 EPA ID Number

SAFETY-KLEEN SYSTEMS INC (Continued)

1015730631

SEP Type Description:	Not reported
Proposed Amount:	Not reported
Final Monetary Amount:	Not reported
Paid Amount:	Not reported
Final Count:	Not reported
Final Amount:	Not reported
Found Violation:	Yes
Agency Which Determined Violation:	State
Violation Short Description:	TSD - General
Date Violation was Determined:	20070123
Actual Return to Compliance Date:	20070124
Return to Compliance Qualifier:	Documented
Violation Responsible Agency:	State
Scheduled Compliance Date:	Not reported
Enforcement Identifier:	509
Date of Enforcement Action:	20070608
Enforcement Responsible Agency:	State
Enforcement Docket Number:	Not reported
Enforcement Attorney:	Not reported
Corrective Action Component:	No
Appeal Initiated Date:	Not reported
Appeal Resolution Date:	Not reported
Disposition Status Date:	Not reported
Disposition Status:	Not reported
Disposition Status Description:	Not reported
Consent/Final Order Sequence Number:	Not reported
Consent/Final Order Respondent Name:	Not reported
Consent/Final Order Lead Agency:	Not reported
Enforcement Type:	Not reported
Enforcement Responsible Person:	Not reported
Enforcement Responsible Sub-Organization:	Not reported
SEP Sequence Number:	Not reported
SEP Expenditure Amount:	Not reported
SEP Scheduled Completion Date:	Not reported
SEP Actual Date:	Not reported
SEP Defaulted Date:	Not reported
SEP Type:	Not reported
SEP Type Description:	Not reported
Proposed Amount:	Not reported
Final Monetary Amount:	Not reported
Paid Amount:	Not reported
Final Count:	Not reported
Final Amount:	Not reported
Found Violation:	Yes
Agency Which Determined Violation:	State
Violation Short Description:	TSD - Contingency Plan and Emergency Procedures
Date Violation was Determined:	20021029
Actual Return to Compliance Date:	20040109
Return to Compliance Qualifier:	Observed
Violation Responsible Agency:	State
Scheduled Compliance Date:	Not reported
Enforcement Identifier:	200
Date of Enforcement Action:	20030324
Enforcement Responsible Agency:	State
Enforcement Docket Number:	Not reported

Map ID
Direction
Distance
Elevation

MAP FINDINGS

Site

Database(s)

EDR ID Number
EPA ID Number

SAFETY-KLEEN SYSTEMS INC (Continued)

1015730631

Enforcement Attorney:	Not reported
Corrective Action Component:	No
Appeal Initiated Date:	Not reported
Appeal Resolution Date:	Not reported
Disposition Status Date:	Not reported
Disposition Status:	Not reported
Disposition Status Description:	Not reported
Consent/Final Order Sequence Number:	Not reported
Consent/Final Order Respondent Name:	Not reported
Consent/Final Order Lead Agency:	Not reported
Enforcement Type:	WRITTEN INFORMAL
Enforcement Responsible Person:	Not reported
Enforcement Responsible Sub-Organization:	Not reported
SEP Sequence Number:	Not reported
SEP Expenditure Amount:	Not reported
SEP Scheduled Completion Date:	Not reported
SEP Actual Date:	Not reported
SEP Defaulted Date:	Not reported
SEP Type:	Not reported
SEP Type Description:	Not reported
Proposed Amount:	Not reported
Final Monetary Amount:	Not reported
Paid Amount:	Not reported
Final Count:	Not reported
Final Amount:	Not reported
Found Violation:	Yes
Agency Which Determined Violation:	State
Violation Short Description:	Transporters - General
Date Violation was Determined:	20050627
Actual Return to Compliance Date:	20050628
Return to Compliance Qualifier:	Documented
Violation Responsible Agency:	State
Scheduled Compliance Date:	Not reported
Enforcement Identifier:	508
Date of Enforcement Action:	20051215
Enforcement Responsible Agency:	State
Enforcement Docket Number:	Not reported
Enforcement Attorney:	Not reported
Corrective Action Component:	No
Appeal Initiated Date:	Not reported
Appeal Resolution Date:	Not reported
Disposition Status Date:	Not reported
Disposition Status:	Not reported
Disposition Status Description:	Not reported
Consent/Final Order Sequence Number:	Not reported
Consent/Final Order Respondent Name:	Not reported
Consent/Final Order Lead Agency:	Not reported
Enforcement Type:	Not reported
Enforcement Responsible Person:	Not reported
Enforcement Responsible Sub-Organization:	Not reported
SEP Sequence Number:	Not reported
SEP Expenditure Amount:	Not reported
SEP Scheduled Completion Date:	Not reported
SEP Actual Date:	Not reported
SEP Defaulted Date:	Not reported
SEP Type:	Not reported

Map ID
Direction
Distance
Elevation

MAP FINDINGS

Site

Database(s)

EDR ID Number
EPA ID Number

SAFETY-KLEEN SYSTEMS INC (Continued)

1015730631

SEP Type Description:	Not reported
Proposed Amount:	Not reported
Final Monetary Amount:	Not reported
Paid Amount:	Not reported
Final Count:	Not reported
Final Amount:	Not reported
Found Violation:	Yes
Agency Which Determined Violation:	State
Violation Short Description:	TSD - General
Date Violation was Determined:	19900227
Actual Return to Compliance Date:	19930730
Return to Compliance Qualifier:	Observed
Violation Responsible Agency:	State
Scheduled Compliance Date:	Not reported
Enforcement Identifier:	007
Date of Enforcement Action:	19900808
Enforcement Responsible Agency:	State
Enforcement Docket Number:	Not reported
Enforcement Attorney:	Not reported
Corrective Action Component:	No
Appeal Initiated Date:	Not reported
Appeal Resolution Date:	Not reported
Disposition Status Date:	Not reported
Disposition Status:	Not reported
Disposition Status Description:	Not reported
Consent/Final Order Sequence Number:	Not reported
Consent/Final Order Respondent Name:	Not reported
Consent/Final Order Lead Agency:	Not reported
Enforcement Type:	WRITTEN INFORMAL
Enforcement Responsible Person:	R9STA
Enforcement Responsible Sub-Organization:	Not reported
SEP Sequence Number:	Not reported
SEP Expenditure Amount:	Not reported
SEP Scheduled Completion Date:	Not reported
SEP Actual Date:	Not reported
SEP Defaulted Date:	Not reported
SEP Type:	Not reported
SEP Type Description:	Not reported
Proposed Amount:	Not reported
Final Monetary Amount:	Not reported
Paid Amount:	Not reported
Final Count:	Not reported
Final Amount:	Not reported
Found Violation:	Yes
Agency Which Determined Violation:	State
Violation Short Description:	Generators - General
Date Violation was Determined:	19930624
Actual Return to Compliance Date:	19930727
Return to Compliance Qualifier:	Unverifiable
Violation Responsible Agency:	State
Scheduled Compliance Date:	Not reported
Enforcement Identifier:	Not reported
Date of Enforcement Action:	Not reported
Enforcement Responsible Agency:	Not reported
Enforcement Docket Number:	Not reported

Map ID
Direction
Distance
Elevation

MAP FINDINGS

Site

Database(s)

EDR ID Number
EPA ID Number

SAFETY-KLEEN SYSTEMS INC (Continued)

1015730631

Enforcement Attorney:	Not reported
Corrective Action Component:	Not reported
Appeal Initiated Date:	Not reported
Appeal Resolution Date:	Not reported
Disposition Status Date:	Not reported
Disposition Status:	Not reported
Disposition Status Description:	Not reported
Consent/Final Order Sequence Number:	Not reported
Consent/Final Order Respondent Name:	Not reported
Consent/Final Order Lead Agency:	Not reported
Enforcement Type:	Not reported
Enforcement Responsible Person:	Not reported
Enforcement Responsible Sub-Organization:	Not reported
SEP Sequence Number:	Not reported
SEP Expenditure Amount:	Not reported
SEP Scheduled Completion Date:	Not reported
SEP Actual Date:	Not reported
SEP Defaulted Date:	Not reported
SEP Type:	Not reported
SEP Type Description:	Not reported
Proposed Amount:	Not reported
Final Monetary Amount:	Not reported
Paid Amount:	Not reported
Final Count:	Not reported
Final Amount:	Not reported
Found Violation:	No
Agency Which Determined Violation:	Not reported
Violation Short Description:	Not reported
Date Violation was Determined:	Not reported
Actual Return to Compliance Date:	Not reported
Return to Compliance Qualifier:	Not reported
Violation Responsible Agency:	Not reported
Scheduled Compliance Date:	Not reported
Enforcement Identifier:	Not reported
Date of Enforcement Action:	Not reported
Enforcement Responsible Agency:	Not reported
Enforcement Docket Number:	Not reported
Enforcement Attorney:	Not reported
Corrective Action Component:	Not reported
Appeal Initiated Date:	Not reported
Appeal Resolution Date:	Not reported
Disposition Status Date:	Not reported
Disposition Status:	Not reported
Disposition Status Description:	Not reported
Consent/Final Order Sequence Number:	Not reported
Consent/Final Order Respondent Name:	Not reported
Consent/Final Order Lead Agency:	Not reported
Enforcement Type:	Not reported
Enforcement Responsible Person:	Not reported
Enforcement Responsible Sub-Organization:	Not reported
SEP Sequence Number:	Not reported
SEP Expenditure Amount:	Not reported
SEP Scheduled Completion Date:	Not reported
SEP Actual Date:	Not reported
SEP Defaulted Date:	Not reported
SEP Type:	Not reported

Map ID
Direction
Distance
Elevation

MAP FINDINGS

Site

Database(s)

EDR ID Number
EPA ID Number

SAFETY-KLEEN SYSTEMS INC (Continued)

1015730631

SEP Type Description:	Not reported
Proposed Amount:	Not reported
Final Monetary Amount:	Not reported
Paid Amount:	Not reported
Final Count:	Not reported
Final Amount:	Not reported
Found Violation:	Yes
Agency Which Determined Violation:	State
Violation Short Description:	Generators - General
Date Violation was Determined:	19930616
Actual Return to Compliance Date:	19930621
Return to Compliance Qualifier:	Unverifiable
Violation Responsible Agency:	State
Scheduled Compliance Date:	Not reported
Enforcement Identifier:	Not reported
Date of Enforcement Action:	Not reported
Enforcement Responsible Agency:	Not reported
Enforcement Docket Number:	Not reported
Enforcement Attorney:	Not reported
Corrective Action Component:	Not reported
Appeal Initiated Date:	Not reported
Appeal Resolution Date:	Not reported
Disposition Status Date:	Not reported
Disposition Status:	Not reported
Disposition Status Description:	Not reported
Consent/Final Order Sequence Number:	Not reported
Consent/Final Order Respondent Name:	Not reported
Consent/Final Order Lead Agency:	Not reported
Enforcement Type:	Not reported
Enforcement Responsible Person:	Not reported
Enforcement Responsible Sub-Organization:	Not reported
SEP Sequence Number:	Not reported
SEP Expenditure Amount:	Not reported
SEP Scheduled Completion Date:	Not reported
SEP Actual Date:	Not reported
SEP Defaulted Date:	Not reported
SEP Type:	Not reported
SEP Type Description:	Not reported
Proposed Amount:	Not reported
Final Monetary Amount:	Not reported
Paid Amount:	Not reported
Final Count:	Not reported
Final Amount:	Not reported
Found Violation:	No
Agency Which Determined Violation:	Not reported
Violation Short Description:	Not reported
Date Violation was Determined:	Not reported
Actual Return to Compliance Date:	Not reported
Return to Compliance Qualifier:	Not reported
Violation Responsible Agency:	Not reported
Scheduled Compliance Date:	Not reported
Enforcement Identifier:	Not reported
Date of Enforcement Action:	Not reported
Enforcement Responsible Agency:	Not reported
Enforcement Docket Number:	Not reported

Map ID
Direction
Distance
Elevation

MAP FINDINGS

Site

Database(s)

EDR ID Number
EPA ID Number

SAFETY-KLEEN SYSTEMS INC (Continued)

1015730631

Enforcement Attorney:	Not reported
Corrective Action Component:	Not reported
Appeal Initiated Date:	Not reported
Appeal Resolution Date:	Not reported
Disposition Status Date:	Not reported
Disposition Status:	Not reported
Disposition Status Description:	Not reported
Consent/Final Order Sequence Number:	Not reported
Consent/Final Order Respondent Name:	Not reported
Consent/Final Order Lead Agency:	Not reported
Enforcement Type:	Not reported
Enforcement Responsible Person:	Not reported
Enforcement Responsible Sub-Organization:	Not reported
SEP Sequence Number:	Not reported
SEP Expenditure Amount:	Not reported
SEP Scheduled Completion Date:	Not reported
SEP Actual Date:	Not reported
SEP Defaulted Date:	Not reported
SEP Type:	Not reported
SEP Type Description:	Not reported
Proposed Amount:	Not reported
Final Monetary Amount:	Not reported
Paid Amount:	Not reported
Final Count:	Not reported
Final Amount:	Not reported
Found Violation:	Yes
Agency Which Determined Violation:	State
Violation Short Description:	TSD - General
Date Violation was Determined:	19980916
Actual Return to Compliance Date:	19991119
Return to Compliance Qualifier:	Observed
Violation Responsible Agency:	State
Scheduled Compliance Date:	Not reported
Enforcement Identifier:	014
Date of Enforcement Action:	19980916
Enforcement Responsible Agency:	State
Enforcement Docket Number:	Not reported
Enforcement Attorney:	Not reported
Corrective Action Component:	No
Appeal Initiated Date:	Not reported
Appeal Resolution Date:	Not reported
Disposition Status Date:	Not reported
Disposition Status:	Not reported
Disposition Status Description:	Not reported
Consent/Final Order Sequence Number:	Not reported
Consent/Final Order Respondent Name:	Not reported
Consent/Final Order Lead Agency:	Not reported
Enforcement Type:	WRITTEN INFORMAL
Enforcement Responsible Person:	R9STA
Enforcement Responsible Sub-Organization:	Not reported
SEP Sequence Number:	Not reported
SEP Expenditure Amount:	Not reported
SEP Scheduled Completion Date:	Not reported
SEP Actual Date:	Not reported
SEP Defaulted Date:	Not reported
SEP Type:	Not reported

Map ID
Direction
Distance
Elevation

MAP FINDINGS

Site

Database(s)

EDR ID Number
EPA ID Number

SAFETY-KLEEN SYSTEMS INC (Continued)

1015730631

SEP Type Description:	Not reported
Proposed Amount:	Not reported
Final Monetary Amount:	Not reported
Paid Amount:	Not reported
Final Count:	Not reported
Final Amount:	Not reported
Found Violation:	Yes
Agency Which Determined Violation:	State
Violation Short Description:	Generators - General
Date Violation was Determined:	19940512
Actual Return to Compliance Date:	19940518
Return to Compliance Qualifier:	Unverifiable
Violation Responsible Agency:	State
Scheduled Compliance Date:	Not reported
Enforcement Identifier:	Not reported
Date of Enforcement Action:	Not reported
Enforcement Responsible Agency:	Not reported
Enforcement Docket Number:	Not reported
Enforcement Attorney:	Not reported
Corrective Action Component:	Not reported
Appeal Initiated Date:	Not reported
Appeal Resolution Date:	Not reported
Disposition Status Date:	Not reported
Disposition Status:	Not reported
Disposition Status Description:	Not reported
Consent/Final Order Sequence Number:	Not reported
Consent/Final Order Respondent Name:	Not reported
Consent/Final Order Lead Agency:	Not reported
Enforcement Type:	Not reported
Enforcement Responsible Person:	Not reported
Enforcement Responsible Sub-Organization:	Not reported
SEP Sequence Number:	Not reported
SEP Expenditure Amount:	Not reported
SEP Scheduled Completion Date:	Not reported
SEP Actual Date:	Not reported
SEP Defaulted Date:	Not reported
SEP Type:	Not reported
SEP Type Description:	Not reported
Proposed Amount:	Not reported
Final Monetary Amount:	Not reported
Paid Amount:	Not reported
Final Count:	Not reported
Final Amount:	Not reported
Found Violation:	No
Agency Which Determined Violation:	Not reported
Violation Short Description:	Not reported
Date Violation was Determined:	Not reported
Actual Return to Compliance Date:	Not reported
Return to Compliance Qualifier:	Not reported
Violation Responsible Agency:	Not reported
Scheduled Compliance Date:	Not reported
Enforcement Identifier:	Not reported
Date of Enforcement Action:	Not reported
Enforcement Responsible Agency:	Not reported
Enforcement Docket Number:	Not reported

Map ID
Direction
Distance
Elevation

MAP FINDINGS

Site

Database(s)

EDR ID Number
EPA ID Number

SAFETY-KLEEN SYSTEMS INC (Continued)

1015730631

Enforcement Attorney:	Not reported
Corrective Action Component:	Not reported
Appeal Initiated Date:	Not reported
Appeal Resolution Date:	Not reported
Disposition Status Date:	Not reported
Disposition Status:	Not reported
Disposition Status Description:	Not reported
Consent/Final Order Sequence Number:	Not reported
Consent/Final Order Respondent Name:	Not reported
Consent/Final Order Lead Agency:	Not reported
Enforcement Type:	Not reported
Enforcement Responsible Person:	Not reported
Enforcement Responsible Sub-Organization:	Not reported
SEP Sequence Number:	Not reported
SEP Expenditure Amount:	Not reported
SEP Scheduled Completion Date:	Not reported
SEP Actual Date:	Not reported
SEP Defaulted Date:	Not reported
SEP Type:	Not reported
SEP Type Description:	Not reported
Proposed Amount:	Not reported
Final Monetary Amount:	Not reported
Paid Amount:	Not reported
Final Count:	Not reported
Final Amount:	Not reported
Found Violation:	Yes
Agency Which Determined Violation:	State
Violation Short Description:	Transporters - Manifest System and Recordkeeping
Date Violation was Determined:	20020322
Actual Return to Compliance Date:	20030407
Return to Compliance Qualifier:	Documented
Violation Responsible Agency:	State
Scheduled Compliance Date:	Not reported
Enforcement Identifier:	502
Date of Enforcement Action:	20020528
Enforcement Responsible Agency:	State
Enforcement Docket Number:	Not reported
Enforcement Attorney:	Not reported
Corrective Action Component:	No
Appeal Initiated Date:	Not reported
Appeal Resolution Date:	Not reported
Disposition Status Date:	Not reported
Disposition Status:	Not reported
Disposition Status Description:	Not reported
Consent/Final Order Sequence Number:	Not reported
Consent/Final Order Respondent Name:	Not reported
Consent/Final Order Lead Agency:	Not reported
Enforcement Type:	Not reported
Enforcement Responsible Person:	Not reported
Enforcement Responsible Sub-Organization:	Not reported
SEP Sequence Number:	Not reported
SEP Expenditure Amount:	Not reported
SEP Scheduled Completion Date:	Not reported
SEP Actual Date:	Not reported
SEP Defaulted Date:	Not reported
SEP Type:	Not reported

Map ID
Direction
Distance
Elevation

MAP FINDINGS

Site

Database(s)

EDR ID Number
EPA ID Number

SAFETY-KLEEN SYSTEMS INC (Continued)

1015730631

SEP Type Description:	Not reported
Proposed Amount:	Not reported
Final Monetary Amount:	Not reported
Paid Amount:	Not reported
Final Count:	Not reported
Final Amount:	Not reported
Found Violation:	Yes
Agency Which Determined Violation:	State
Violation Short Description:	Generators - General
Date Violation was Determined:	19920324
Actual Return to Compliance Date:	19920327
Return to Compliance Qualifier:	Unverifiable
Violation Responsible Agency:	State
Scheduled Compliance Date:	Not reported
Enforcement Identifier:	Not reported
Date of Enforcement Action:	Not reported
Enforcement Responsible Agency:	Not reported
Enforcement Docket Number:	Not reported
Enforcement Attorney:	Not reported
Corrective Action Component:	Not reported
Appeal Initiated Date:	Not reported
Appeal Resolution Date:	Not reported
Disposition Status Date:	Not reported
Disposition Status:	Not reported
Disposition Status Description:	Not reported
Consent/Final Order Sequence Number:	Not reported
Consent/Final Order Respondent Name:	Not reported
Consent/Final Order Lead Agency:	Not reported
Enforcement Type:	Not reported
Enforcement Responsible Person:	Not reported
Enforcement Responsible Sub-Organization:	Not reported
SEP Sequence Number:	Not reported
SEP Expenditure Amount:	Not reported
SEP Scheduled Completion Date:	Not reported
SEP Actual Date:	Not reported
SEP Defaulted Date:	Not reported
SEP Type:	Not reported
SEP Type Description:	Not reported
Proposed Amount:	Not reported
Final Monetary Amount:	Not reported
Paid Amount:	Not reported
Final Count:	Not reported
Final Amount:	Not reported
Found Violation:	Yes
Agency Which Determined Violation:	State
Violation Short Description:	Generators - General
Date Violation was Determined:	19930727
Actual Return to Compliance Date:	19931022
Return to Compliance Qualifier:	Observed
Violation Responsible Agency:	State
Scheduled Compliance Date:	19931209
Enforcement Identifier:	013
Date of Enforcement Action:	19930913
Enforcement Responsible Agency:	State
Enforcement Docket Number:	Not reported

Map ID
Direction
Distance
Elevation

MAP FINDINGS

Site

Database(s)

EDR ID Number
EPA ID Number

SAFETY-KLEEN SYSTEMS INC (Continued)

1015730631

Enforcement Attorney:	Not reported
Corrective Action Component:	No
Appeal Initiated Date:	Not reported
Appeal Resolution Date:	Not reported
Disposition Status Date:	Not reported
Disposition Status:	Not reported
Disposition Status Description:	Not reported
Consent/Final Order Sequence Number:	Not reported
Consent/Final Order Respondent Name:	Not reported
Consent/Final Order Lead Agency:	Not reported
Enforcement Type:	WRITTEN INFORMAL
Enforcement Responsible Person:	R9STA
Enforcement Responsible Sub-Organization:	Not reported
SEP Sequence Number:	Not reported
SEP Expenditure Amount:	Not reported
SEP Scheduled Completion Date:	Not reported
SEP Actual Date:	Not reported
SEP Defaulted Date:	Not reported
SEP Type:	Not reported
SEP Type Description:	Not reported
Proposed Amount:	Not reported
Final Monetary Amount:	Not reported
Paid Amount:	Not reported
Final Count:	Not reported
Final Amount:	Not reported
Found Violation:	Yes
Agency Which Determined Violation:	State
Violation Short Description:	Generators - General
Date Violation was Determined:	19930719
Actual Return to Compliance Date:	19930730
Return to Compliance Qualifier:	Observed
Violation Responsible Agency:	State
Scheduled Compliance Date:	Not reported
Enforcement Identifier:	013
Date of Enforcement Action:	19930913
Enforcement Responsible Agency:	State
Enforcement Docket Number:	Not reported
Enforcement Attorney:	Not reported
Corrective Action Component:	No
Appeal Initiated Date:	Not reported
Appeal Resolution Date:	Not reported
Disposition Status Date:	Not reported
Disposition Status:	Not reported
Disposition Status Description:	Not reported
Consent/Final Order Sequence Number:	Not reported
Consent/Final Order Respondent Name:	Not reported
Consent/Final Order Lead Agency:	Not reported
Enforcement Type:	WRITTEN INFORMAL
Enforcement Responsible Person:	R9STA
Enforcement Responsible Sub-Organization:	Not reported
SEP Sequence Number:	Not reported
SEP Expenditure Amount:	Not reported
SEP Scheduled Completion Date:	Not reported
SEP Actual Date:	Not reported
SEP Defaulted Date:	Not reported
SEP Type:	Not reported

Map ID
Direction
Distance
Elevation

MAP FINDINGS

Site

Database(s)

EDR ID Number
EPA ID Number

SAFETY-KLEEN SYSTEMS INC (Continued)

1015730631

SEP Type Description:	Not reported
Proposed Amount:	Not reported
Final Monetary Amount:	Not reported
Paid Amount:	Not reported
Final Count:	Not reported
Final Amount:	Not reported
Found Violation:	Yes
Agency Which Determined Violation:	State
Violation Short Description:	TSD - General Facility Standards
Date Violation was Determined:	20020322
Actual Return to Compliance Date:	20030407
Return to Compliance Qualifier:	Documented
Violation Responsible Agency:	State
Scheduled Compliance Date:	Not reported
Enforcement Identifier:	502
Date of Enforcement Action:	20020528
Enforcement Responsible Agency:	State
Enforcement Docket Number:	Not reported
Enforcement Attorney:	Not reported
Corrective Action Component:	No
Appeal Initiated Date:	Not reported
Appeal Resolution Date:	Not reported
Disposition Status Date:	Not reported
Disposition Status:	Not reported
Disposition Status Description:	Not reported
Consent/Final Order Sequence Number:	Not reported
Consent/Final Order Respondent Name:	Not reported
Consent/Final Order Lead Agency:	Not reported
Enforcement Type:	Not reported
Enforcement Responsible Person:	Not reported
Enforcement Responsible Sub-Organization:	Not reported
SEP Sequence Number:	Not reported
SEP Expenditure Amount:	Not reported
SEP Scheduled Completion Date:	Not reported
SEP Actual Date:	Not reported
SEP Defaulted Date:	Not reported
SEP Type:	Not reported
SEP Type Description:	Not reported
Proposed Amount:	Not reported
Final Monetary Amount:	Not reported
Paid Amount:	Not reported
Final Count:	Not reported
Final Amount:	Not reported
Found Violation:	No
Agency Which Determined Violation:	Not reported
Violation Short Description:	Not reported
Date Violation was Determined:	Not reported
Actual Return to Compliance Date:	Not reported
Return to Compliance Qualifier:	Not reported
Violation Responsible Agency:	Not reported
Scheduled Compliance Date:	Not reported
Enforcement Identifier:	Not reported
Date of Enforcement Action:	Not reported
Enforcement Responsible Agency:	Not reported
Enforcement Docket Number:	Not reported

Map ID
Direction
Distance
Elevation

MAP FINDINGS

Site

Database(s)

EDR ID Number
EPA ID Number

SAFETY-KLEEN SYSTEMS INC (Continued)

1015730631

Enforcement Attorney:	Not reported
Corrective Action Component:	Not reported
Appeal Initiated Date:	Not reported
Appeal Resolution Date:	Not reported
Disposition Status Date:	Not reported
Disposition Status:	Not reported
Disposition Status Description:	Not reported
Consent/Final Order Sequence Number:	Not reported
Consent/Final Order Respondent Name:	Not reported
Consent/Final Order Lead Agency:	Not reported
Enforcement Type:	Not reported
Enforcement Responsible Person:	Not reported
Enforcement Responsible Sub-Organization:	Not reported
SEP Sequence Number:	Not reported
SEP Expenditure Amount:	Not reported
SEP Scheduled Completion Date:	Not reported
SEP Actual Date:	Not reported
SEP Defaulted Date:	Not reported
SEP Type:	Not reported
SEP Type Description:	Not reported
Proposed Amount:	Not reported
Final Monetary Amount:	Not reported
Paid Amount:	Not reported
Final Count:	Not reported
Final Amount:	Not reported
Found Violation:	No
Agency Which Determined Violation:	Not reported
Violation Short Description:	Not reported
Date Violation was Determined:	Not reported
Actual Return to Compliance Date:	Not reported
Return to Compliance Qualifier:	Not reported
Violation Responsible Agency:	Not reported
Scheduled Compliance Date:	Not reported
Enforcement Identifier:	Not reported
Date of Enforcement Action:	Not reported
Enforcement Responsible Agency:	Not reported
Enforcement Docket Number:	Not reported
Enforcement Attorney:	Not reported
Corrective Action Component:	Not reported
Appeal Initiated Date:	Not reported
Appeal Resolution Date:	Not reported
Disposition Status Date:	Not reported
Disposition Status:	Not reported
Disposition Status Description:	Not reported
Consent/Final Order Sequence Number:	Not reported
Consent/Final Order Respondent Name:	Not reported
Consent/Final Order Lead Agency:	Not reported
Enforcement Type:	Not reported
Enforcement Responsible Person:	Not reported
Enforcement Responsible Sub-Organization:	Not reported
SEP Sequence Number:	Not reported
SEP Expenditure Amount:	Not reported
SEP Scheduled Completion Date:	Not reported
SEP Actual Date:	Not reported
SEP Defaulted Date:	Not reported
SEP Type:	Not reported

Map ID
 Direction
 Distance
 Elevation

MAP FINDINGS

Site

Database(s)

EDR ID Number
 EPA ID Number

SAFETY-KLEEN SYSTEMS INC (Continued)

1015730631

SEP Type Description: Not reported
 Proposed Amount: Not reported
 Final Monetary Amount: Not reported
 Paid Amount: Not reported
 Final Count: Not reported
 Final Amount: Not reported

Found Violation: No
 Agency Which Determined Violation: Not reported
 Violation Short Description: Not reported
 Date Violation was Determined: Not reported
 Actual Return to Compliance Date: Not reported
 Return to Compliance Qualifier: Not reported
 Violation Responsible Agency: Not reported
 Scheduled Compliance Date: Not reported
 Enforcement Identifier: Not reported
 Date of Enforcement Action: Not reported
 Enforcement Responsible Agency: Not reported
 Enforcement Docket Number: Not reported
 Enforcement Attorney: Not reported
 Corrective Action Component: Not reported
 Appeal Initiated Date: Not reported
 Appeal Resolution Date: Not reported
 Disposition Status Date: Not reported
 Disposition Status: Not reported
 Disposition Status Description: Not reported
 Consent/Final Order Sequence Number: Not reported
 Consent/Final Order Respondent Name: Not reported
 Consent/Final Order Lead Agency: Not reported
 Enforcement Type: Not reported
 Enforcement Responsible Person: Not reported
 Enforcement Responsible Sub-Organization: Not reported
 SEP Sequence Number: Not reported
 SEP Expenditure Amount: Not reported
 SEP Scheduled Completion Date: Not reported
 SEP Actual Date: Not reported
 SEP Defaulted Date: Not reported
 SEP Type: Not reported
 SEP Type Description: Not reported
 Proposed Amount: Not reported
 Final Monetary Amount: Not reported
 Paid Amount: Not reported
 Final Count: Not reported
 Final Amount: Not reported

Found Violation: Yes
 Agency Which Determined Violation: State
 Violation Short Description: TSD - General
 Date Violation was Determined: 19900227
 Actual Return to Compliance Date: 19930730
 Return to Compliance Qualifier: Observed
 Violation Responsible Agency: State
 Scheduled Compliance Date: Not reported
 Enforcement Identifier: Not reported
 Date of Enforcement Action: Not reported
 Enforcement Responsible Agency: Not reported
 Enforcement Docket Number: Not reported

Map ID
Direction
Distance
Elevation

MAP FINDINGS

Site

Database(s)

EDR ID Number
EPA ID Number

SAFETY-KLEEN SYSTEMS INC (Continued)

1015730631

Enforcement Attorney:	Not reported
Corrective Action Component:	Not reported
Appeal Initiated Date:	Not reported
Appeal Resolution Date:	Not reported
Disposition Status Date:	Not reported
Disposition Status:	Not reported
Disposition Status Description:	Not reported
Consent/Final Order Sequence Number:	Not reported
Consent/Final Order Respondent Name:	Not reported
Consent/Final Order Lead Agency:	Not reported
Enforcement Type:	Not reported
Enforcement Responsible Person:	Not reported
Enforcement Responsible Sub-Organization:	Not reported
SEP Sequence Number:	Not reported
SEP Expenditure Amount:	Not reported
SEP Scheduled Completion Date:	Not reported
SEP Actual Date:	Not reported
SEP Defaulted Date:	Not reported
SEP Type:	Not reported
SEP Type Description:	Not reported
Proposed Amount:	Not reported
Final Monetary Amount:	Not reported
Paid Amount:	Not reported
Final Count:	Not reported
Final Amount:	Not reported
Found Violation:	Yes
Agency Which Determined Violation:	State
Violation Short Description:	Generators - General
Date Violation was Determined:	19910214
Actual Return to Compliance Date:	19910219
Return to Compliance Qualifier:	Unverifiable
Violation Responsible Agency:	State
Scheduled Compliance Date:	Not reported
Enforcement Identifier:	Not reported
Date of Enforcement Action:	Not reported
Enforcement Responsible Agency:	Not reported
Enforcement Docket Number:	Not reported
Enforcement Attorney:	Not reported
Corrective Action Component:	Not reported
Appeal Initiated Date:	Not reported
Appeal Resolution Date:	Not reported
Disposition Status Date:	Not reported
Disposition Status:	Not reported
Disposition Status Description:	Not reported
Consent/Final Order Sequence Number:	Not reported
Consent/Final Order Respondent Name:	Not reported
Consent/Final Order Lead Agency:	Not reported
Enforcement Type:	Not reported
Enforcement Responsible Person:	Not reported
Enforcement Responsible Sub-Organization:	Not reported
SEP Sequence Number:	Not reported
SEP Expenditure Amount:	Not reported
SEP Scheduled Completion Date:	Not reported
SEP Actual Date:	Not reported
SEP Defaulted Date:	Not reported
SEP Type:	Not reported

Map ID
Direction
Distance
Elevation

MAP FINDINGS

Site

Database(s)

EDR ID Number
EPA ID Number

SAFETY-KLEEN SYSTEMS INC (Continued)

1015730631

SEP Type Description: Not reported
Proposed Amount: Not reported
Final Monetary Amount: Not reported
Paid Amount: Not reported
Final Count: Not reported
Final Amount: Not reported

Found Violation: No
Agency Which Determined Violation: Not reported
Violation Short Description: Not reported
Date Violation was Determined: Not reported
Actual Return to Compliance Date: Not reported
Return to Compliance Qualifier: Not reported
Violation Responsible Agency: Not reported
Scheduled Compliance Date: Not reported
Enforcement Identifier: Not reported
Date of Enforcement Action: Not reported
Enforcement Responsible Agency: Not reported
Enforcement Docket Number: Not reported
Enforcement Attorney: Not reported
Corrective Action Component: Not reported
Appeal Initiated Date: Not reported
Appeal Resolution Date: Not reported
Disposition Status Date: Not reported
Disposition Status: Not reported
Disposition Status Description: Not reported
Consent/Final Order Sequence Number: Not reported
Consent/Final Order Respondent Name: Not reported
Consent/Final Order Lead Agency: Not reported
Enforcement Type: Not reported
Enforcement Responsible Person: Not reported
Enforcement Responsible Sub-Organization: Not reported
SEP Sequence Number: Not reported
SEP Expenditure Amount: Not reported
SEP Scheduled Completion Date: Not reported
SEP Actual Date: Not reported
SEP Defaulted Date: Not reported
SEP Type: Not reported
SEP Type Description: Not reported
Proposed Amount: Not reported
Final Monetary Amount: Not reported
Paid Amount: Not reported
Final Count: Not reported
Final Amount: Not reported

Found Violation: No
Agency Which Determined Violation: Not reported
Violation Short Description: Not reported
Date Violation was Determined: Not reported
Actual Return to Compliance Date: Not reported
Return to Compliance Qualifier: Not reported
Violation Responsible Agency: Not reported
Scheduled Compliance Date: Not reported
Enforcement Identifier: Not reported
Date of Enforcement Action: Not reported
Enforcement Responsible Agency: Not reported
Enforcement Docket Number: Not reported

Map ID
Direction
Distance
Elevation

MAP FINDINGS

Site

Database(s)

EDR ID Number
EPA ID Number

SAFETY-KLEEN SYSTEMS INC (Continued)

1015730631

Enforcement Attorney:	Not reported
Corrective Action Component:	Not reported
Appeal Initiated Date:	Not reported
Appeal Resolution Date:	Not reported
Disposition Status Date:	Not reported
Disposition Status:	Not reported
Disposition Status Description:	Not reported
Consent/Final Order Sequence Number:	Not reported
Consent/Final Order Respondent Name:	Not reported
Consent/Final Order Lead Agency:	Not reported
Enforcement Type:	Not reported
Enforcement Responsible Person:	Not reported
Enforcement Responsible Sub-Organization:	Not reported
SEP Sequence Number:	Not reported
SEP Expenditure Amount:	Not reported
SEP Scheduled Completion Date:	Not reported
SEP Actual Date:	Not reported
SEP Defaulted Date:	Not reported
SEP Type:	Not reported
SEP Type Description:	Not reported
Proposed Amount:	Not reported
Final Monetary Amount:	Not reported
Paid Amount:	Not reported
Final Count:	Not reported
Final Amount:	Not reported
Found Violation:	No
Agency Which Determined Violation:	Not reported
Violation Short Description:	Not reported
Date Violation was Determined:	Not reported
Actual Return to Compliance Date:	Not reported
Return to Compliance Qualifier:	Not reported
Violation Responsible Agency:	Not reported
Scheduled Compliance Date:	Not reported
Enforcement Identifier:	Not reported
Date of Enforcement Action:	Not reported
Enforcement Responsible Agency:	Not reported
Enforcement Docket Number:	Not reported
Enforcement Attorney:	Not reported
Corrective Action Component:	Not reported
Appeal Initiated Date:	Not reported
Appeal Resolution Date:	Not reported
Disposition Status Date:	Not reported
Disposition Status:	Not reported
Disposition Status Description:	Not reported
Consent/Final Order Sequence Number:	Not reported
Consent/Final Order Respondent Name:	Not reported
Consent/Final Order Lead Agency:	Not reported
Enforcement Type:	Not reported
Enforcement Responsible Person:	Not reported
Enforcement Responsible Sub-Organization:	Not reported
SEP Sequence Number:	Not reported
SEP Expenditure Amount:	Not reported
SEP Scheduled Completion Date:	Not reported
SEP Actual Date:	Not reported
SEP Defaulted Date:	Not reported
SEP Type:	Not reported

Map ID
 Direction
 Distance
 Elevation

MAP FINDINGS

Site

Database(s)

EDR ID Number
 EPA ID Number

SAFETY-KLEEN SYSTEMS INC (Continued)

1015730631

SEP Type Description: Not reported
 Proposed Amount: Not reported
 Final Monetary Amount: Not reported
 Paid Amount: Not reported
 Final Count: Not reported
 Final Amount: Not reported

Found Violation: No
 Agency Which Determined Violation: Not reported
 Violation Short Description: Not reported
 Date Violation was Determined: Not reported
 Actual Return to Compliance Date: Not reported
 Return to Compliance Qualifier: Not reported
 Violation Responsible Agency: Not reported
 Scheduled Compliance Date: Not reported
 Enforcement Identifier: Not reported
 Date of Enforcement Action: Not reported
 Enforcement Responsible Agency: Not reported
 Enforcement Docket Number: Not reported
 Enforcement Attorney: Not reported
 Corrective Action Component: Not reported
 Appeal Initiated Date: Not reported
 Appeal Resolution Date: Not reported
 Disposition Status Date: Not reported
 Disposition Status: Not reported
 Disposition Status Description: Not reported
 Consent/Final Order Sequence Number: Not reported
 Consent/Final Order Respondent Name: Not reported
 Consent/Final Order Lead Agency: Not reported
 Enforcement Type: Not reported
 Enforcement Responsible Person: Not reported
 Enforcement Responsible Sub-Organization: Not reported
 SEP Sequence Number: Not reported
 SEP Expenditure Amount: Not reported
 SEP Scheduled Completion Date: Not reported
 SEP Actual Date: Not reported
 SEP Defaulted Date: Not reported
 SEP Type: Not reported
 SEP Type Description: Not reported
 Proposed Amount: Not reported
 Final Monetary Amount: Not reported
 Paid Amount: Not reported
 Final Count: Not reported
 Final Amount: Not reported

Found Violation: Yes
 Agency Which Determined Violation: State
 Violation Short Description: Generators - General
 Date Violation was Determined: 19920319
 Actual Return to Compliance Date: 19920324
 Return to Compliance Qualifier: Unverifiable
 Violation Responsible Agency: State
 Scheduled Compliance Date: Not reported
 Enforcement Identifier: Not reported
 Date of Enforcement Action: Not reported
 Enforcement Responsible Agency: Not reported
 Enforcement Docket Number: Not reported

Map ID
Direction
Distance
Elevation

MAP FINDINGS

Site

Database(s)

EDR ID Number
EPA ID Number

SAFETY-KLEEN SYSTEMS INC (Continued)

1015730631

Enforcement Attorney:	Not reported
Corrective Action Component:	Not reported
Appeal Initiated Date:	Not reported
Appeal Resolution Date:	Not reported
Disposition Status Date:	Not reported
Disposition Status:	Not reported
Disposition Status Description:	Not reported
Consent/Final Order Sequence Number:	Not reported
Consent/Final Order Respondent Name:	Not reported
Consent/Final Order Lead Agency:	Not reported
Enforcement Type:	Not reported
Enforcement Responsible Person:	Not reported
Enforcement Responsible Sub-Organization:	Not reported
SEP Sequence Number:	Not reported
SEP Expenditure Amount:	Not reported
SEP Scheduled Completion Date:	Not reported
SEP Actual Date:	Not reported
SEP Defaulted Date:	Not reported
SEP Type:	Not reported
SEP Type Description:	Not reported
Proposed Amount:	Not reported
Final Monetary Amount:	Not reported
Paid Amount:	Not reported
Final Count:	Not reported
Final Amount:	Not reported
Found Violation:	Yes
Agency Which Determined Violation:	State
Violation Short Description:	Generators - General
Date Violation was Determined:	19910326
Actual Return to Compliance Date:	19910328
Return to Compliance Qualifier:	Unverifiable
Violation Responsible Agency:	State
Scheduled Compliance Date:	Not reported
Enforcement Identifier:	Not reported
Date of Enforcement Action:	Not reported
Enforcement Responsible Agency:	Not reported
Enforcement Docket Number:	Not reported
Enforcement Attorney:	Not reported
Corrective Action Component:	Not reported
Appeal Initiated Date:	Not reported
Appeal Resolution Date:	Not reported
Disposition Status Date:	Not reported
Disposition Status:	Not reported
Disposition Status Description:	Not reported
Consent/Final Order Sequence Number:	Not reported
Consent/Final Order Respondent Name:	Not reported
Consent/Final Order Lead Agency:	Not reported
Enforcement Type:	Not reported
Enforcement Responsible Person:	Not reported
Enforcement Responsible Sub-Organization:	Not reported
SEP Sequence Number:	Not reported
SEP Expenditure Amount:	Not reported
SEP Scheduled Completion Date:	Not reported
SEP Actual Date:	Not reported
SEP Defaulted Date:	Not reported
SEP Type:	Not reported

Map ID
Direction
Distance
Elevation

MAP FINDINGS

Site

Database(s)

EDR ID Number
EPA ID Number

SAFETY-KLEEN SYSTEMS INC (Continued)

1015730631

SEP Type Description:	Not reported
Proposed Amount:	Not reported
Final Monetary Amount:	Not reported
Paid Amount:	Not reported
Final Count:	Not reported
Final Amount:	Not reported
Found Violation:	Yes
Agency Which Determined Violation:	State
Violation Short Description:	Generators - General
Date Violation was Determined:	19910123
Actual Return to Compliance Date:	19910131
Return to Compliance Qualifier:	Unverifiable
Violation Responsible Agency:	State
Scheduled Compliance Date:	Not reported
Enforcement Identifier:	Not reported
Date of Enforcement Action:	Not reported
Enforcement Responsible Agency:	Not reported
Enforcement Docket Number:	Not reported
Enforcement Attorney:	Not reported
Corrective Action Component:	Not reported
Appeal Initiated Date:	Not reported
Appeal Resolution Date:	Not reported
Disposition Status Date:	Not reported
Disposition Status:	Not reported
Disposition Status Description:	Not reported
Consent/Final Order Sequence Number:	Not reported
Consent/Final Order Respondent Name:	Not reported
Consent/Final Order Lead Agency:	Not reported
Enforcement Type:	Not reported
Enforcement Responsible Person:	Not reported
Enforcement Responsible Sub-Organization:	Not reported
SEP Sequence Number:	Not reported
SEP Expenditure Amount:	Not reported
SEP Scheduled Completion Date:	Not reported
SEP Actual Date:	Not reported
SEP Defaulted Date:	Not reported
SEP Type:	Not reported
SEP Type Description:	Not reported
Proposed Amount:	Not reported
Final Monetary Amount:	Not reported
Paid Amount:	Not reported
Final Count:	Not reported
Final Amount:	Not reported
Found Violation:	Yes
Agency Which Determined Violation:	State
Violation Short Description:	TSD - General
Date Violation was Determined:	19890217
Actual Return to Compliance Date:	19930730
Return to Compliance Qualifier:	Observed
Violation Responsible Agency:	State
Scheduled Compliance Date:	Not reported
Enforcement Identifier:	006
Date of Enforcement Action:	19900510
Enforcement Responsible Agency:	State
Enforcement Docket Number:	Not reported

Map ID
Direction
Distance
Elevation

MAP FINDINGS

Site

Database(s)

EDR ID Number
EPA ID Number

SAFETY-KLEEN SYSTEMS INC (Continued)

1015730631

Enforcement Attorney:	Not reported
Corrective Action Component:	No
Appeal Initiated Date:	Not reported
Appeal Resolution Date:	Not reported
Disposition Status Date:	Not reported
Disposition Status:	Not reported
Disposition Status Description:	Not reported
Consent/Final Order Sequence Number:	Not reported
Consent/Final Order Respondent Name:	Not reported
Consent/Final Order Lead Agency:	Not reported
Enforcement Type:	FINAL CIVIL JUDICIAL ACTION FOR IMMINENT AND SUBSTANTIAL ENDANGERMENT
Enforcement Responsible Person:	R9STA
Enforcement Responsible Sub-Organization:	Not reported
SEP Sequence Number:	Not reported
SEP Expenditure Amount:	Not reported
SEP Scheduled Completion Date:	Not reported
SEP Actual Date:	Not reported
SEP Defaulted Date:	Not reported
SEP Type:	Not reported
SEP Type Description:	Not reported
Proposed Amount:	Not reported
Final Monetary Amount:	Not reported
Paid Amount:	Not reported
Final Count:	Not reported
Final Amount:	Not reported
Found Violation:	No
Agency Which Determined Violation:	Not reported
Violation Short Description:	Not reported
Date Violation was Determined:	Not reported
Actual Return to Compliance Date:	Not reported
Return to Compliance Qualifier:	Not reported
Violation Responsible Agency:	Not reported
Scheduled Compliance Date:	Not reported
Enforcement Identifier:	Not reported
Date of Enforcement Action:	Not reported
Enforcement Responsible Agency:	Not reported
Enforcement Docket Number:	Not reported
Enforcement Attorney:	Not reported
Corrective Action Component:	Not reported
Appeal Initiated Date:	Not reported
Appeal Resolution Date:	Not reported
Disposition Status Date:	Not reported
Disposition Status:	Not reported
Disposition Status Description:	Not reported
Consent/Final Order Sequence Number:	Not reported
Consent/Final Order Respondent Name:	Not reported
Consent/Final Order Lead Agency:	Not reported
Enforcement Type:	Not reported
Enforcement Responsible Person:	Not reported
Enforcement Responsible Sub-Organization:	Not reported
SEP Sequence Number:	Not reported
SEP Expenditure Amount:	Not reported
SEP Scheduled Completion Date:	Not reported
SEP Actual Date:	Not reported
SEP Defaulted Date:	Not reported
SEP Type:	Not reported

Map ID
 Direction
 Distance
 Elevation

MAP FINDINGS

Site

Database(s)

EDR ID Number
 EPA ID Number

SAFETY-KLEEN SYSTEMS INC (Continued)

1015730631

SEP Type Description: Not reported
 Proposed Amount: Not reported
 Final Monetary Amount: Not reported
 Paid Amount: Not reported
 Final Count: Not reported
 Final Amount: Not reported

Found Violation: No
 Agency Which Determined Violation: Not reported
 Violation Short Description: Not reported
 Date Violation was Determined: Not reported
 Actual Return to Compliance Date: Not reported
 Return to Compliance Qualifier: Not reported
 Violation Responsible Agency: Not reported
 Scheduled Compliance Date: Not reported
 Enforcement Identifier: Not reported
 Date of Enforcement Action: Not reported
 Enforcement Responsible Agency: Not reported
 Enforcement Docket Number: Not reported
 Enforcement Attorney: Not reported
 Corrective Action Component: Not reported
 Appeal Initiated Date: Not reported
 Appeal Resolution Date: Not reported
 Disposition Status Date: Not reported
 Disposition Status: Not reported
 Disposition Status Description: Not reported
 Consent/Final Order Sequence Number: Not reported
 Consent/Final Order Respondent Name: Not reported
 Consent/Final Order Lead Agency: Not reported
 Enforcement Type: Not reported
 Enforcement Responsible Person: Not reported
 Enforcement Responsible Sub-Organization: Not reported
 SEP Sequence Number: Not reported
 SEP Expenditure Amount: Not reported
 SEP Scheduled Completion Date: Not reported
 SEP Actual Date: Not reported
 SEP Defaulted Date: Not reported
 SEP Type: Not reported
 SEP Type Description: Not reported
 Proposed Amount: Not reported
 Final Monetary Amount: Not reported
 Paid Amount: Not reported
 Final Count: Not reported
 Final Amount: Not reported

Found Violation: Yes
 Agency Which Determined Violation: State
 Violation Short Description: TSD - Closure/Post-Closure
 Date Violation was Determined: 19890217
 Actual Return to Compliance Date: 19930730
 Return to Compliance Qualifier: Observed
 Violation Responsible Agency: State
 Scheduled Compliance Date: Not reported
 Enforcement Identifier: 006
 Date of Enforcement Action: 19900510
 Enforcement Responsible Agency: State
 Enforcement Docket Number: Not reported

Map ID
Direction
Distance
Elevation

MAP FINDINGS

Site

Database(s)

EDR ID Number
EPA ID Number

SAFETY-KLEEN SYSTEMS INC (Continued)

1015730631

Enforcement Attorney:	Not reported
Corrective Action Component:	No
Appeal Initiated Date:	Not reported
Appeal Resolution Date:	Not reported
Disposition Status Date:	Not reported
Disposition Status:	Not reported
Disposition Status Description:	Not reported
Consent/Final Order Sequence Number:	Not reported
Consent/Final Order Respondent Name:	Not reported
Consent/Final Order Lead Agency:	Not reported
Enforcement Type:	FINAL CIVIL JUDICIAL ACTION FOR IMMINENT AND SUBSTANTIAL ENDANGERMENT
Enforcement Responsible Person:	R9STA
Enforcement Responsible Sub-Organization:	Not reported
SEP Sequence Number:	Not reported
SEP Expenditure Amount:	Not reported
SEP Scheduled Completion Date:	Not reported
SEP Actual Date:	Not reported
SEP Defaulted Date:	Not reported
SEP Type:	Not reported
SEP Type Description:	Not reported
Proposed Amount:	Not reported
Final Monetary Amount:	Not reported
Paid Amount:	Not reported
Final Count:	Not reported
Final Amount:	Not reported
Found Violation:	No
Agency Which Determined Violation:	Not reported
Violation Short Description:	Not reported
Date Violation was Determined:	Not reported
Actual Return to Compliance Date:	Not reported
Return to Compliance Qualifier:	Not reported
Violation Responsible Agency:	Not reported
Scheduled Compliance Date:	Not reported
Enforcement Identifier:	Not reported
Date of Enforcement Action:	Not reported
Enforcement Responsible Agency:	Not reported
Enforcement Docket Number:	Not reported
Enforcement Attorney:	Not reported
Corrective Action Component:	Not reported
Appeal Initiated Date:	Not reported
Appeal Resolution Date:	Not reported
Disposition Status Date:	Not reported
Disposition Status:	Not reported
Disposition Status Description:	Not reported
Consent/Final Order Sequence Number:	Not reported
Consent/Final Order Respondent Name:	Not reported
Consent/Final Order Lead Agency:	Not reported
Enforcement Type:	Not reported
Enforcement Responsible Person:	Not reported
Enforcement Responsible Sub-Organization:	Not reported
SEP Sequence Number:	Not reported
SEP Expenditure Amount:	Not reported
SEP Scheduled Completion Date:	Not reported
SEP Actual Date:	Not reported
SEP Defaulted Date:	Not reported
SEP Type:	Not reported

Map ID
Direction
Distance
Elevation

MAP FINDINGS

Site

Database(s)

EDR ID Number
EPA ID Number

SAFETY-KLEEN SYSTEMS INC (Continued)

1015730631

SEP Type Description:	Not reported
Proposed Amount:	Not reported
Final Monetary Amount:	Not reported
Paid Amount:	Not reported
Final Count:	Not reported
Final Amount:	Not reported
Found Violation:	Yes
Agency Which Determined Violation:	State
Violation Short Description:	Generators - General
Date Violation was Determined:	19940518
Actual Return to Compliance Date:	19940624
Return to Compliance Qualifier:	Unverifiable
Violation Responsible Agency:	State
Scheduled Compliance Date:	Not reported
Enforcement Identifier:	Not reported
Date of Enforcement Action:	Not reported
Enforcement Responsible Agency:	Not reported
Enforcement Docket Number:	Not reported
Enforcement Attorney:	Not reported
Corrective Action Component:	Not reported
Appeal Initiated Date:	Not reported
Appeal Resolution Date:	Not reported
Disposition Status Date:	Not reported
Disposition Status:	Not reported
Disposition Status Description:	Not reported
Consent/Final Order Sequence Number:	Not reported
Consent/Final Order Respondent Name:	Not reported
Consent/Final Order Lead Agency:	Not reported
Enforcement Type:	Not reported
Enforcement Responsible Person:	Not reported
Enforcement Responsible Sub-Organization:	Not reported
SEP Sequence Number:	Not reported
SEP Expenditure Amount:	Not reported
SEP Scheduled Completion Date:	Not reported
SEP Actual Date:	Not reported
SEP Defaulted Date:	Not reported
SEP Type:	Not reported
SEP Type Description:	Not reported
Proposed Amount:	Not reported
Final Monetary Amount:	Not reported
Paid Amount:	Not reported
Final Count:	Not reported
Final Amount:	Not reported
Found Violation:	No
Agency Which Determined Violation:	Not reported
Violation Short Description:	Not reported
Date Violation was Determined:	Not reported
Actual Return to Compliance Date:	Not reported
Return to Compliance Qualifier:	Not reported
Violation Responsible Agency:	Not reported
Scheduled Compliance Date:	Not reported
Enforcement Identifier:	Not reported
Date of Enforcement Action:	Not reported
Enforcement Responsible Agency:	Not reported
Enforcement Docket Number:	Not reported

Map ID
Direction
Distance
Elevation

MAP FINDINGS

Site

Database(s)

EDR ID Number
EPA ID Number

SAFETY-KLEEN SYSTEMS INC (Continued)

1015730631

Enforcement Attorney:	Not reported
Corrective Action Component:	Not reported
Appeal Initiated Date:	Not reported
Appeal Resolution Date:	Not reported
Disposition Status Date:	Not reported
Disposition Status:	Not reported
Disposition Status Description:	Not reported
Consent/Final Order Sequence Number:	Not reported
Consent/Final Order Respondent Name:	Not reported
Consent/Final Order Lead Agency:	Not reported
Enforcement Type:	Not reported
Enforcement Responsible Person:	Not reported
Enforcement Responsible Sub-Organization:	Not reported
SEP Sequence Number:	Not reported
SEP Expenditure Amount:	Not reported
SEP Scheduled Completion Date:	Not reported
SEP Actual Date:	Not reported
SEP Defaulted Date:	Not reported
SEP Type:	Not reported
SEP Type Description:	Not reported
Proposed Amount:	Not reported
Final Monetary Amount:	Not reported
Paid Amount:	Not reported
Final Count:	Not reported
Final Amount:	Not reported
Found Violation:	No
Agency Which Determined Violation:	Not reported
Violation Short Description:	Not reported
Date Violation was Determined:	Not reported
Actual Return to Compliance Date:	Not reported
Return to Compliance Qualifier:	Not reported
Violation Responsible Agency:	Not reported
Scheduled Compliance Date:	Not reported
Enforcement Identifier:	Not reported
Date of Enforcement Action:	Not reported
Enforcement Responsible Agency:	Not reported
Enforcement Docket Number:	Not reported
Enforcement Attorney:	Not reported
Corrective Action Component:	Not reported
Appeal Initiated Date:	Not reported
Appeal Resolution Date:	Not reported
Disposition Status Date:	Not reported
Disposition Status:	Not reported
Disposition Status Description:	Not reported
Consent/Final Order Sequence Number:	Not reported
Consent/Final Order Respondent Name:	Not reported
Consent/Final Order Lead Agency:	Not reported
Enforcement Type:	Not reported
Enforcement Responsible Person:	Not reported
Enforcement Responsible Sub-Organization:	Not reported
SEP Sequence Number:	Not reported
SEP Expenditure Amount:	Not reported
SEP Scheduled Completion Date:	Not reported
SEP Actual Date:	Not reported
SEP Defaulted Date:	Not reported
SEP Type:	Not reported

Map ID
Direction
Distance
Elevation

MAP FINDINGS

Site

Database(s)

EDR ID Number
EPA ID Number

SAFETY-KLEEN SYSTEMS INC (Continued)

1015730631

SEP Type Description: Not reported
Proposed Amount: Not reported
Final Monetary Amount: Not reported
Paid Amount: Not reported
Final Count: Not reported
Final Amount: Not reported

Found Violation: No
Agency Which Determined Violation: Not reported
Violation Short Description: Not reported
Date Violation was Determined: Not reported
Actual Return to Compliance Date: Not reported
Return to Compliance Qualifier: Not reported
Violation Responsible Agency: Not reported
Scheduled Compliance Date: Not reported
Enforcement Identifier: Not reported
Date of Enforcement Action: Not reported
Enforcement Responsible Agency: Not reported
Enforcement Docket Number: Not reported
Enforcement Attorney: Not reported
Corrective Action Component: Not reported
Appeal Initiated Date: Not reported
Appeal Resolution Date: Not reported
Disposition Status Date: Not reported
Disposition Status: Not reported
Disposition Status Description: Not reported
Consent/Final Order Sequence Number: Not reported
Consent/Final Order Respondent Name: Not reported
Consent/Final Order Lead Agency: Not reported
Enforcement Type: Not reported
Enforcement Responsible Person: Not reported
Enforcement Responsible Sub-Organization: Not reported
SEP Sequence Number: Not reported
SEP Expenditure Amount: Not reported
SEP Scheduled Completion Date: Not reported
SEP Actual Date: Not reported
SEP Defaulted Date: Not reported
SEP Type: Not reported
SEP Type Description: Not reported
Proposed Amount: Not reported
Final Monetary Amount: Not reported
Paid Amount: Not reported
Final Count: Not reported
Final Amount: Not reported

Found Violation: No
Agency Which Determined Violation: Not reported
Violation Short Description: Not reported
Date Violation was Determined: Not reported
Actual Return to Compliance Date: Not reported
Return to Compliance Qualifier: Not reported
Violation Responsible Agency: Not reported
Scheduled Compliance Date: Not reported
Enforcement Identifier: Not reported
Date of Enforcement Action: Not reported
Enforcement Responsible Agency: Not reported
Enforcement Docket Number: Not reported

Map ID
Direction
Distance
Elevation

MAP FINDINGS

Site

Database(s)

EDR ID Number
EPA ID Number

SAFETY-KLEEN SYSTEMS INC (Continued)

1015730631

Enforcement Attorney:	Not reported
Corrective Action Component:	Not reported
Appeal Initiated Date:	Not reported
Appeal Resolution Date:	Not reported
Disposition Status Date:	Not reported
Disposition Status:	Not reported
Disposition Status Description:	Not reported
Consent/Final Order Sequence Number:	Not reported
Consent/Final Order Respondent Name:	Not reported
Consent/Final Order Lead Agency:	Not reported
Enforcement Type:	Not reported
Enforcement Responsible Person:	Not reported
Enforcement Responsible Sub-Organization:	Not reported
SEP Sequence Number:	Not reported
SEP Expenditure Amount:	Not reported
SEP Scheduled Completion Date:	Not reported
SEP Actual Date:	Not reported
SEP Defaulted Date:	Not reported
SEP Type:	Not reported
SEP Type Description:	Not reported
Proposed Amount:	Not reported
Final Monetary Amount:	Not reported
Paid Amount:	Not reported
Final Count:	Not reported
Final Amount:	Not reported
Found Violation:	Yes
Agency Which Determined Violation:	State
Violation Short Description:	Generators - General
Date Violation was Determined:	19910220
Actual Return to Compliance Date:	19910225
Return to Compliance Qualifier:	Unverifiable
Violation Responsible Agency:	State
Scheduled Compliance Date:	Not reported
Enforcement Identifier:	Not reported
Date of Enforcement Action:	Not reported
Enforcement Responsible Agency:	Not reported
Enforcement Docket Number:	Not reported
Enforcement Attorney:	Not reported
Corrective Action Component:	Not reported
Appeal Initiated Date:	Not reported
Appeal Resolution Date:	Not reported
Disposition Status Date:	Not reported
Disposition Status:	Not reported
Disposition Status Description:	Not reported
Consent/Final Order Sequence Number:	Not reported
Consent/Final Order Respondent Name:	Not reported
Consent/Final Order Lead Agency:	Not reported
Enforcement Type:	Not reported
Enforcement Responsible Person:	Not reported
Enforcement Responsible Sub-Organization:	Not reported
SEP Sequence Number:	Not reported
SEP Expenditure Amount:	Not reported
SEP Scheduled Completion Date:	Not reported
SEP Actual Date:	Not reported
SEP Defaulted Date:	Not reported
SEP Type:	Not reported

Map ID
Direction
Distance
Elevation

MAP FINDINGS

Site

Database(s)

EDR ID Number
EPA ID Number

SAFETY-KLEEN SYSTEMS INC (Continued)

1015730631

SEP Type Description: Not reported
Proposed Amount: Not reported
Final Monetary Amount: Not reported
Paid Amount: Not reported
Final Count: Not reported
Final Amount: Not reported

Found Violation: Yes
Agency Which Determined Violation: State
Violation Short Description: TSD - General Facility Standards
Date Violation was Determined: 20020322
Actual Return to Compliance Date: 20030407
Return to Compliance Qualifier: Documented
Violation Responsible Agency: State
Scheduled Compliance Date: Not reported
Enforcement Identifier: 200
Date of Enforcement Action: 20020322
Enforcement Responsible Agency: State
Enforcement Docket Number: Not reported
Enforcement Attorney: Not reported
Corrective Action Component: No
Appeal Initiated Date: Not reported
Appeal Resolution Date: Not reported
Disposition Status Date: Not reported
Disposition Status: Not reported
Disposition Status Description: Not reported
Consent/Final Order Sequence Number: Not reported
Consent/Final Order Respondent Name: Not reported
Consent/Final Order Lead Agency: Not reported
Enforcement Type: WRITTEN INFORMAL
Enforcement Responsible Person: Not reported
Enforcement Responsible Sub-Organization: Not reported
SEP Sequence Number: Not reported
SEP Expenditure Amount: Not reported
SEP Scheduled Completion Date: Not reported
SEP Actual Date: Not reported
SEP Defaulted Date: Not reported
SEP Type: Not reported
SEP Type Description: Not reported
Proposed Amount: Not reported
Final Monetary Amount: Not reported
Paid Amount: Not reported
Final Count: Not reported
Final Amount: Not reported

Found Violation: Yes
Agency Which Determined Violation: State
Violation Short Description: Generators - General
Date Violation was Determined: 19930309
Actual Return to Compliance Date: 19930324
Return to Compliance Qualifier: Unverifiable
Violation Responsible Agency: State
Scheduled Compliance Date: Not reported
Enforcement Identifier: Not reported
Date of Enforcement Action: Not reported
Enforcement Responsible Agency: Not reported
Enforcement Docket Number: Not reported

Map ID
Direction
Distance
Elevation

MAP FINDINGS

Site

Database(s)

EDR ID Number
EPA ID Number

SAFETY-KLEEN SYSTEMS INC (Continued)

1015730631

Enforcement Attorney:	Not reported
Corrective Action Component:	Not reported
Appeal Initiated Date:	Not reported
Appeal Resolution Date:	Not reported
Disposition Status Date:	Not reported
Disposition Status:	Not reported
Disposition Status Description:	Not reported
Consent/Final Order Sequence Number:	Not reported
Consent/Final Order Respondent Name:	Not reported
Consent/Final Order Lead Agency:	Not reported
Enforcement Type:	Not reported
Enforcement Responsible Person:	Not reported
Enforcement Responsible Sub-Organization:	Not reported
SEP Sequence Number:	Not reported
SEP Expenditure Amount:	Not reported
SEP Scheduled Completion Date:	Not reported
SEP Actual Date:	Not reported
SEP Defaulted Date:	Not reported
SEP Type:	Not reported
SEP Type Description:	Not reported
Proposed Amount:	Not reported
Final Monetary Amount:	Not reported
Paid Amount:	Not reported
Final Count:	Not reported
Final Amount:	Not reported
Found Violation:	No
Agency Which Determined Violation:	Not reported
Violation Short Description:	Not reported
Date Violation was Determined:	Not reported
Actual Return to Compliance Date:	Not reported
Return to Compliance Qualifier:	Not reported
Violation Responsible Agency:	Not reported
Scheduled Compliance Date:	Not reported
Enforcement Identifier:	Not reported
Date of Enforcement Action:	Not reported
Enforcement Responsible Agency:	Not reported
Enforcement Docket Number:	Not reported
Enforcement Attorney:	Not reported
Corrective Action Component:	Not reported
Appeal Initiated Date:	Not reported
Appeal Resolution Date:	Not reported
Disposition Status Date:	Not reported
Disposition Status:	Not reported
Disposition Status Description:	Not reported
Consent/Final Order Sequence Number:	Not reported
Consent/Final Order Respondent Name:	Not reported
Consent/Final Order Lead Agency:	Not reported
Enforcement Type:	Not reported
Enforcement Responsible Person:	Not reported
Enforcement Responsible Sub-Organization:	Not reported
SEP Sequence Number:	Not reported
SEP Expenditure Amount:	Not reported
SEP Scheduled Completion Date:	Not reported
SEP Actual Date:	Not reported
SEP Defaulted Date:	Not reported
SEP Type:	Not reported

Map ID
 Direction
 Distance
 Elevation

MAP FINDINGS

Site

Database(s)

EDR ID Number
 EPA ID Number

SAFETY-KLEEN SYSTEMS INC (Continued)

1015730631

SEP Type Description:	Not reported
Proposed Amount:	Not reported
Final Monetary Amount:	Not reported
Paid Amount:	Not reported
Final Count:	Not reported
Final Amount:	Not reported
Found Violation:	Yes
Agency Which Determined Violation:	State
Violation Short Description:	TSD - General
Date Violation was Determined:	19880823
Actual Return to Compliance Date:	19881115
Return to Compliance Qualifier:	Observed
Violation Responsible Agency:	State
Scheduled Compliance Date:	Not reported
Enforcement Identifier:	003
Date of Enforcement Action:	19881130
Enforcement Responsible Agency:	State
Enforcement Docket Number:	Not reported
Enforcement Attorney:	Not reported
Corrective Action Component:	No
Appeal Initiated Date:	Not reported
Appeal Resolution Date:	Not reported
Disposition Status Date:	Not reported
Disposition Status:	Not reported
Disposition Status Description:	Not reported
Consent/Final Order Sequence Number:	Not reported
Consent/Final Order Respondent Name:	Not reported
Consent/Final Order Lead Agency:	Not reported
Enforcement Type:	WRITTEN INFORMAL
Enforcement Responsible Person:	R9STA
Enforcement Responsible Sub-Organization:	Not reported
SEP Sequence Number:	Not reported
SEP Expenditure Amount:	Not reported
SEP Scheduled Completion Date:	Not reported
SEP Actual Date:	Not reported
SEP Defaulted Date:	Not reported
SEP Type:	Not reported
SEP Type Description:	Not reported
Proposed Amount:	Not reported
Final Monetary Amount:	Not reported
Paid Amount:	Not reported
Final Count:	Not reported
Final Amount:	Not reported
Found Violation:	Yes
Agency Which Determined Violation:	State
Violation Short Description:	TSD - General
Date Violation was Determined:	19900227
Actual Return to Compliance Date:	19930730
Return to Compliance Qualifier:	Observed
Violation Responsible Agency:	State
Scheduled Compliance Date:	Not reported
Enforcement Identifier:	011
Date of Enforcement Action:	19910430
Enforcement Responsible Agency:	State
Enforcement Docket Number:	Not reported

Map ID
Direction
Distance
Elevation

MAP FINDINGS

Site

Database(s)

EDR ID Number
EPA ID Number

SAFETY-KLEEN SYSTEMS INC (Continued)

1015730631

Enforcement Attorney:	Not reported
Corrective Action Component:	No
Appeal Initiated Date:	Not reported
Appeal Resolution Date:	Not reported
Disposition Status Date:	Not reported
Disposition Status:	Not reported
Disposition Status Description:	Not reported
Consent/Final Order Sequence Number:	Not reported
Consent/Final Order Respondent Name:	Not reported
Consent/Final Order Lead Agency:	Not reported
Enforcement Type:	FINAL CIVIL JUDICIAL ACTION FOR IMMINENT AND SUBSTANTIAL ENDANGERMENT
Enforcement Responsible Person:	R9STA
Enforcement Responsible Sub-Organization:	Not reported
SEP Sequence Number:	Not reported
SEP Expenditure Amount:	Not reported
SEP Scheduled Completion Date:	Not reported
SEP Actual Date:	Not reported
SEP Defaulted Date:	Not reported
SEP Type:	Not reported
SEP Type Description:	Not reported
Proposed Amount:	Not reported
Final Monetary Amount:	Not reported
Paid Amount:	Not reported
Final Count:	Not reported
Final Amount:	Not reported
Found Violation:	No
Agency Which Determined Violation:	Not reported
Violation Short Description:	Not reported
Date Violation was Determined:	Not reported
Actual Return to Compliance Date:	Not reported
Return to Compliance Qualifier:	Not reported
Violation Responsible Agency:	Not reported
Scheduled Compliance Date:	Not reported
Enforcement Identifier:	Not reported
Date of Enforcement Action:	Not reported
Enforcement Responsible Agency:	Not reported
Enforcement Docket Number:	Not reported
Enforcement Attorney:	Not reported
Corrective Action Component:	Not reported
Appeal Initiated Date:	Not reported
Appeal Resolution Date:	Not reported
Disposition Status Date:	Not reported
Disposition Status:	Not reported
Disposition Status Description:	Not reported
Consent/Final Order Sequence Number:	Not reported
Consent/Final Order Respondent Name:	Not reported
Consent/Final Order Lead Agency:	Not reported
Enforcement Type:	Not reported
Enforcement Responsible Person:	Not reported
Enforcement Responsible Sub-Organization:	Not reported
SEP Sequence Number:	Not reported
SEP Expenditure Amount:	Not reported
SEP Scheduled Completion Date:	Not reported
SEP Actual Date:	Not reported
SEP Defaulted Date:	Not reported
SEP Type:	Not reported

Map ID
Direction
Distance
Elevation

MAP FINDINGS

Site

Database(s)

EDR ID Number
EPA ID Number

SAFETY-KLEEN SYSTEMS INC (Continued)

1015730631

SEP Type Description:	Not reported
Proposed Amount:	Not reported
Final Monetary Amount:	Not reported
Paid Amount:	Not reported
Final Count:	Not reported
Final Amount:	Not reported
Found Violation:	Yes
Agency Which Determined Violation:	State
Violation Short Description:	Generators - General
Date Violation was Determined:	19921103
Actual Return to Compliance Date:	19921210
Return to Compliance Qualifier:	Unverifiable
Violation Responsible Agency:	State
Scheduled Compliance Date:	Not reported
Enforcement Identifier:	Not reported
Date of Enforcement Action:	Not reported
Enforcement Responsible Agency:	Not reported
Enforcement Docket Number:	Not reported
Enforcement Attorney:	Not reported
Corrective Action Component:	Not reported
Appeal Initiated Date:	Not reported
Appeal Resolution Date:	Not reported
Disposition Status Date:	Not reported
Disposition Status:	Not reported
Disposition Status Description:	Not reported
Consent/Final Order Sequence Number:	Not reported
Consent/Final Order Respondent Name:	Not reported
Consent/Final Order Lead Agency:	Not reported
Enforcement Type:	Not reported
Enforcement Responsible Person:	Not reported
Enforcement Responsible Sub-Organization:	Not reported
SEP Sequence Number:	Not reported
SEP Expenditure Amount:	Not reported
SEP Scheduled Completion Date:	Not reported
SEP Actual Date:	Not reported
SEP Defaulted Date:	Not reported
SEP Type:	Not reported
SEP Type Description:	Not reported
Proposed Amount:	Not reported
Final Monetary Amount:	Not reported
Paid Amount:	Not reported
Final Count:	Not reported
Final Amount:	Not reported
Found Violation:	Yes
Agency Which Determined Violation:	State
Violation Short Description:	TSD - General Facility Standards
Date Violation was Determined:	20020322
Actual Return to Compliance Date:	20030407
Return to Compliance Qualifier:	Documented
Violation Responsible Agency:	State
Scheduled Compliance Date:	Not reported
Enforcement Identifier:	246
Date of Enforcement Action:	20030407
Enforcement Responsible Agency:	State
Enforcement Docket Number:	Not reported

Map ID
Direction
Distance
Elevation

MAP FINDINGS

Site

Database(s)

EDR ID Number
EPA ID Number

SAFETY-KLEEN SYSTEMS INC (Continued)

1015730631

Enforcement Attorney:	Not reported
Corrective Action Component:	No
Appeal Initiated Date:	Not reported
Appeal Resolution Date:	Not reported
Disposition Status Date:	Not reported
Disposition Status:	Not reported
Disposition Status Description:	Not reported
Consent/Final Order Sequence Number:	Not reported
Consent/Final Order Respondent Name:	Not reported
Consent/Final Order Lead Agency:	Not reported
Enforcement Type:	SINGLE SITE CA/FO
Enforcement Responsible Person:	Not reported
Enforcement Responsible Sub-Organization:	Not reported
SEP Sequence Number:	Not reported
SEP Expenditure Amount:	Not reported
SEP Scheduled Completion Date:	Not reported
SEP Actual Date:	Not reported
SEP Defaulted Date:	Not reported
SEP Type:	Not reported
SEP Type Description:	Not reported
Proposed Amount:	Not reported
Final Monetary Amount:	190400
Paid Amount:	Not reported
Final Count:	1
Final Amount:	190400
Found Violation:	Yes
Agency Which Determined Violation:	State
Violation Short Description:	TSD - General
Date Violation was Determined:	19890217
Actual Return to Compliance Date:	19930730
Return to Compliance Qualifier:	Observed
Violation Responsible Agency:	State
Scheduled Compliance Date:	Not reported
Enforcement Identifier:	005
Date of Enforcement Action:	19890627
Enforcement Responsible Agency:	State
Enforcement Docket Number:	Not reported
Enforcement Attorney:	Not reported
Corrective Action Component:	No
Appeal Initiated Date:	Not reported
Appeal Resolution Date:	Not reported
Disposition Status Date:	Not reported
Disposition Status:	Not reported
Disposition Status Description:	Not reported
Consent/Final Order Sequence Number:	Not reported
Consent/Final Order Respondent Name:	Not reported
Consent/Final Order Lead Agency:	Not reported
Enforcement Type:	WRITTEN INFORMAL
Enforcement Responsible Person:	R9STA
Enforcement Responsible Sub-Organization:	Not reported
SEP Sequence Number:	Not reported
SEP Expenditure Amount:	Not reported
SEP Scheduled Completion Date:	Not reported
SEP Actual Date:	Not reported
SEP Defaulted Date:	Not reported
SEP Type:	Not reported

Map ID
 Direction
 Distance
 Elevation

MAP FINDINGS

Site

Database(s)

EDR ID Number
 EPA ID Number

SAFETY-KLEEN SYSTEMS INC (Continued)

1015730631

SEP Type Description: Not reported
 Proposed Amount: Not reported
 Final Monetary Amount: Not reported
 Paid Amount: Not reported
 Final Count: Not reported
 Final Amount: Not reported

Found Violation: No
 Agency Which Determined Violation: Not reported
 Violation Short Description: Not reported
 Date Violation was Determined: Not reported
 Actual Return to Compliance Date: Not reported
 Return to Compliance Qualifier: Not reported
 Violation Responsible Agency: Not reported
 Scheduled Compliance Date: Not reported
 Enforcement Identifier: Not reported
 Date of Enforcement Action: Not reported
 Enforcement Responsible Agency: Not reported
 Enforcement Docket Number: Not reported
 Enforcement Attorney: Not reported
 Corrective Action Component: Not reported
 Appeal Initiated Date: Not reported
 Appeal Resolution Date: Not reported
 Disposition Status Date: Not reported
 Disposition Status: Not reported
 Disposition Status Description: Not reported
 Consent/Final Order Sequence Number: Not reported
 Consent/Final Order Respondent Name: Not reported
 Consent/Final Order Lead Agency: Not reported
 Enforcement Type: Not reported
 Enforcement Responsible Person: Not reported
 Enforcement Responsible Sub-Organization: Not reported
 SEP Sequence Number: Not reported
 SEP Expenditure Amount: Not reported
 SEP Scheduled Completion Date: Not reported
 SEP Actual Date: Not reported
 SEP Defaulted Date: Not reported
 SEP Type: Not reported
 SEP Type Description: Not reported
 Proposed Amount: Not reported
 Final Monetary Amount: Not reported
 Paid Amount: Not reported
 Final Count: Not reported
 Final Amount: Not reported

Found Violation: Yes
 Agency Which Determined Violation: State
 Violation Short Description: Generators - General
 Date Violation was Determined: 19930511
 Actual Return to Compliance Date: 19930517
 Return to Compliance Qualifier: Unverifiable
 Violation Responsible Agency: State
 Scheduled Compliance Date: Not reported
 Enforcement Identifier: Not reported
 Date of Enforcement Action: Not reported
 Enforcement Responsible Agency: Not reported
 Enforcement Docket Number: Not reported

Map ID
Direction
Distance
Elevation

MAP FINDINGS

Site

Database(s)

EDR ID Number
EPA ID Number

SAFETY-KLEEN SYSTEMS INC (Continued)

1015730631

Enforcement Attorney:	Not reported
Corrective Action Component:	Not reported
Appeal Initiated Date:	Not reported
Appeal Resolution Date:	Not reported
Disposition Status Date:	Not reported
Disposition Status:	Not reported
Disposition Status Description:	Not reported
Consent/Final Order Sequence Number:	Not reported
Consent/Final Order Respondent Name:	Not reported
Consent/Final Order Lead Agency:	Not reported
Enforcement Type:	Not reported
Enforcement Responsible Person:	Not reported
Enforcement Responsible Sub-Organization:	Not reported
SEP Sequence Number:	Not reported
SEP Expenditure Amount:	Not reported
SEP Scheduled Completion Date:	Not reported
SEP Actual Date:	Not reported
SEP Defaulted Date:	Not reported
SEP Type:	Not reported
SEP Type Description:	Not reported
Proposed Amount:	Not reported
Final Monetary Amount:	Not reported
Paid Amount:	Not reported
Final Count:	Not reported
Final Amount:	Not reported
Found Violation:	No
Agency Which Determined Violation:	Not reported
Violation Short Description:	Not reported
Date Violation was Determined:	Not reported
Actual Return to Compliance Date:	Not reported
Return to Compliance Qualifier:	Not reported
Violation Responsible Agency:	Not reported
Scheduled Compliance Date:	Not reported
Enforcement Identifier:	Not reported
Date of Enforcement Action:	Not reported
Enforcement Responsible Agency:	Not reported
Enforcement Docket Number:	Not reported
Enforcement Attorney:	Not reported
Corrective Action Component:	Not reported
Appeal Initiated Date:	Not reported
Appeal Resolution Date:	Not reported
Disposition Status Date:	Not reported
Disposition Status:	Not reported
Disposition Status Description:	Not reported
Consent/Final Order Sequence Number:	Not reported
Consent/Final Order Respondent Name:	Not reported
Consent/Final Order Lead Agency:	Not reported
Enforcement Type:	Not reported
Enforcement Responsible Person:	Not reported
Enforcement Responsible Sub-Organization:	Not reported
SEP Sequence Number:	Not reported
SEP Expenditure Amount:	Not reported
SEP Scheduled Completion Date:	Not reported
SEP Actual Date:	Not reported
SEP Defaulted Date:	Not reported
SEP Type:	Not reported

Map ID
 Direction
 Distance
 Elevation

MAP FINDINGS

Site

Database(s)

EDR ID Number
 EPA ID Number

SAFETY-KLEEN SYSTEMS INC (Continued)

1015730631

SEP Type Description: Not reported
 Proposed Amount: Not reported
 Final Monetary Amount: Not reported
 Paid Amount: Not reported
 Final Count: Not reported
 Final Amount: Not reported

Found Violation: No
 Agency Which Determined Violation: Not reported
 Violation Short Description: Not reported
 Date Violation was Determined: Not reported
 Actual Return to Compliance Date: Not reported
 Return to Compliance Qualifier: Not reported
 Violation Responsible Agency: Not reported
 Scheduled Compliance Date: Not reported
 Enforcement Identifier: Not reported
 Date of Enforcement Action: Not reported
 Enforcement Responsible Agency: Not reported
 Enforcement Docket Number: Not reported
 Enforcement Attorney: Not reported
 Corrective Action Component: Not reported
 Appeal Initiated Date: Not reported
 Appeal Resolution Date: Not reported
 Disposition Status Date: Not reported
 Disposition Status: Not reported
 Disposition Status Description: Not reported
 Consent/Final Order Sequence Number: Not reported
 Consent/Final Order Respondent Name: Not reported
 Consent/Final Order Lead Agency: Not reported
 Enforcement Type: Not reported
 Enforcement Responsible Person: Not reported
 Enforcement Responsible Sub-Organization: Not reported
 SEP Sequence Number: Not reported
 SEP Expenditure Amount: Not reported
 SEP Scheduled Completion Date: Not reported
 SEP Actual Date: Not reported
 SEP Defaulted Date: Not reported
 SEP Type: Not reported
 SEP Type Description: Not reported
 Proposed Amount: Not reported
 Final Monetary Amount: Not reported
 Paid Amount: Not reported
 Final Count: Not reported
 Final Amount: Not reported

Found Violation: Yes
 Agency Which Determined Violation: State
 Violation Short Description: Generators - General
 Date Violation was Determined: 19900822
 Actual Return to Compliance Date: 19901002
 Return to Compliance Qualifier: Unverifiable
 Violation Responsible Agency: State
 Scheduled Compliance Date: Not reported
 Enforcement Identifier: Not reported
 Date of Enforcement Action: Not reported
 Enforcement Responsible Agency: Not reported
 Enforcement Docket Number: Not reported

Map ID
Direction
Distance
Elevation

MAP FINDINGS

Site

Database(s)

EDR ID Number
EPA ID Number

SAFETY-KLEEN SYSTEMS INC (Continued)

1015730631

Enforcement Attorney:	Not reported
Corrective Action Component:	Not reported
Appeal Initiated Date:	Not reported
Appeal Resolution Date:	Not reported
Disposition Status Date:	Not reported
Disposition Status:	Not reported
Disposition Status Description:	Not reported
Consent/Final Order Sequence Number:	Not reported
Consent/Final Order Respondent Name:	Not reported
Consent/Final Order Lead Agency:	Not reported
Enforcement Type:	Not reported
Enforcement Responsible Person:	Not reported
Enforcement Responsible Sub-Organization:	Not reported
SEP Sequence Number:	Not reported
SEP Expenditure Amount:	Not reported
SEP Scheduled Completion Date:	Not reported
SEP Actual Date:	Not reported
SEP Defaulted Date:	Not reported
SEP Type:	Not reported
SEP Type Description:	Not reported
Proposed Amount:	Not reported
Final Monetary Amount:	Not reported
Paid Amount:	Not reported
Final Count:	Not reported
Final Amount:	Not reported
Found Violation:	No
Agency Which Determined Violation:	Not reported
Violation Short Description:	Not reported
Date Violation was Determined:	Not reported
Actual Return to Compliance Date:	Not reported
Return to Compliance Qualifier:	Not reported
Violation Responsible Agency:	Not reported
Scheduled Compliance Date:	Not reported
Enforcement Identifier:	Not reported
Date of Enforcement Action:	Not reported
Enforcement Responsible Agency:	Not reported
Enforcement Docket Number:	Not reported
Enforcement Attorney:	Not reported
Corrective Action Component:	Not reported
Appeal Initiated Date:	Not reported
Appeal Resolution Date:	Not reported
Disposition Status Date:	Not reported
Disposition Status:	Not reported
Disposition Status Description:	Not reported
Consent/Final Order Sequence Number:	Not reported
Consent/Final Order Respondent Name:	Not reported
Consent/Final Order Lead Agency:	Not reported
Enforcement Type:	Not reported
Enforcement Responsible Person:	Not reported
Enforcement Responsible Sub-Organization:	Not reported
SEP Sequence Number:	Not reported
SEP Expenditure Amount:	Not reported
SEP Scheduled Completion Date:	Not reported
SEP Actual Date:	Not reported
SEP Defaulted Date:	Not reported
SEP Type:	Not reported

Map ID
Direction
Distance
Elevation

MAP FINDINGS

Site

Database(s)

EDR ID Number
EPA ID Number

SAFETY-KLEEN SYSTEMS INC (Continued)

1015730631

SEP Type Description: Not reported
Proposed Amount: Not reported
Final Monetary Amount: Not reported
Paid Amount: Not reported
Final Count: Not reported
Final Amount: Not reported

Found Violation: No
Agency Which Determined Violation: Not reported
Violation Short Description: Not reported
Date Violation was Determined: Not reported
Actual Return to Compliance Date: Not reported
Return to Compliance Qualifier: Not reported
Violation Responsible Agency: Not reported
Scheduled Compliance Date: Not reported
Enforcement Identifier: Not reported
Date of Enforcement Action: Not reported
Enforcement Responsible Agency: Not reported
Enforcement Docket Number: Not reported
Enforcement Attorney: Not reported
Corrective Action Component: Not reported
Appeal Initiated Date: Not reported
Appeal Resolution Date: Not reported
Disposition Status Date: Not reported
Disposition Status: Not reported
Disposition Status Description: Not reported
Consent/Final Order Sequence Number: Not reported
Consent/Final Order Respondent Name: Not reported
Consent/Final Order Lead Agency: Not reported
Enforcement Type: Not reported
Enforcement Responsible Person: Not reported
Enforcement Responsible Sub-Organization: Not reported
SEP Sequence Number: Not reported
SEP Expenditure Amount: Not reported
SEP Scheduled Completion Date: Not reported
SEP Actual Date: Not reported
SEP Defaulted Date: Not reported
SEP Type: Not reported
SEP Type Description: Not reported
Proposed Amount: Not reported
Final Monetary Amount: Not reported
Paid Amount: Not reported
Final Count: Not reported
Final Amount: Not reported

Found Violation: No
Agency Which Determined Violation: Not reported
Violation Short Description: Not reported
Date Violation was Determined: Not reported
Actual Return to Compliance Date: Not reported
Return to Compliance Qualifier: Not reported
Violation Responsible Agency: Not reported
Scheduled Compliance Date: Not reported
Enforcement Identifier: Not reported
Date of Enforcement Action: Not reported
Enforcement Responsible Agency: Not reported
Enforcement Docket Number: Not reported

Map ID
Direction
Distance
Elevation

MAP FINDINGS

Site

Database(s)

EDR ID Number
EPA ID Number

SAFETY-KLEEN SYSTEMS INC (Continued)

1015730631

Enforcement Attorney:	Not reported
Corrective Action Component:	Not reported
Appeal Initiated Date:	Not reported
Appeal Resolution Date:	Not reported
Disposition Status Date:	Not reported
Disposition Status:	Not reported
Disposition Status Description:	Not reported
Consent/Final Order Sequence Number:	Not reported
Consent/Final Order Respondent Name:	Not reported
Consent/Final Order Lead Agency:	Not reported
Enforcement Type:	Not reported
Enforcement Responsible Person:	Not reported
Enforcement Responsible Sub-Organization:	Not reported
SEP Sequence Number:	Not reported
SEP Expenditure Amount:	Not reported
SEP Scheduled Completion Date:	Not reported
SEP Actual Date:	Not reported
SEP Defaulted Date:	Not reported
SEP Type:	Not reported
SEP Type Description:	Not reported
Proposed Amount:	Not reported
Final Monetary Amount:	Not reported
Paid Amount:	Not reported
Final Count:	Not reported
Final Amount:	Not reported
Found Violation:	Yes
Agency Which Determined Violation:	State
Violation Short Description:	Generators - General
Date Violation was Determined:	19930802
Actual Return to Compliance Date:	19930811
Return to Compliance Qualifier:	Unverifiable
Violation Responsible Agency:	State
Scheduled Compliance Date:	Not reported
Enforcement Identifier:	Not reported
Date of Enforcement Action:	Not reported
Enforcement Responsible Agency:	Not reported
Enforcement Docket Number:	Not reported
Enforcement Attorney:	Not reported
Corrective Action Component:	Not reported
Appeal Initiated Date:	Not reported
Appeal Resolution Date:	Not reported
Disposition Status Date:	Not reported
Disposition Status:	Not reported
Disposition Status Description:	Not reported
Consent/Final Order Sequence Number:	Not reported
Consent/Final Order Respondent Name:	Not reported
Consent/Final Order Lead Agency:	Not reported
Enforcement Type:	Not reported
Enforcement Responsible Person:	Not reported
Enforcement Responsible Sub-Organization:	Not reported
SEP Sequence Number:	Not reported
SEP Expenditure Amount:	Not reported
SEP Scheduled Completion Date:	Not reported
SEP Actual Date:	Not reported
SEP Defaulted Date:	Not reported
SEP Type:	Not reported

Map ID
 Direction
 Distance
 Elevation

MAP FINDINGS

Site

Database(s)

EDR ID Number
 EPA ID Number

SAFETY-KLEEN SYSTEMS INC (Continued)

1015730631

SEP Type Description:	Not reported
Proposed Amount:	Not reported
Final Monetary Amount:	Not reported
Paid Amount:	Not reported
Final Count:	Not reported
Final Amount:	Not reported
Found Violation:	Yes
Agency Which Determined Violation:	State
Violation Short Description:	Generators - General
Date Violation was Determined:	19910321
Actual Return to Compliance Date:	19910326
Return to Compliance Qualifier:	Unverifiable
Violation Responsible Agency:	State
Scheduled Compliance Date:	Not reported
Enforcement Identifier:	Not reported
Date of Enforcement Action:	Not reported
Enforcement Responsible Agency:	Not reported
Enforcement Docket Number:	Not reported
Enforcement Attorney:	Not reported
Corrective Action Component:	Not reported
Appeal Initiated Date:	Not reported
Appeal Resolution Date:	Not reported
Disposition Status Date:	Not reported
Disposition Status:	Not reported
Disposition Status Description:	Not reported
Consent/Final Order Sequence Number:	Not reported
Consent/Final Order Respondent Name:	Not reported
Consent/Final Order Lead Agency:	Not reported
Enforcement Type:	Not reported
Enforcement Responsible Person:	Not reported
Enforcement Responsible Sub-Organization:	Not reported
SEP Sequence Number:	Not reported
SEP Expenditure Amount:	Not reported
SEP Scheduled Completion Date:	Not reported
SEP Actual Date:	Not reported
SEP Defaulted Date:	Not reported
SEP Type:	Not reported
SEP Type Description:	Not reported
Proposed Amount:	Not reported
Final Monetary Amount:	Not reported
Paid Amount:	Not reported
Final Count:	Not reported
Final Amount:	Not reported
Found Violation:	Yes
Agency Which Determined Violation:	State
Violation Short Description:	TSD - General
Date Violation was Determined:	19901002
Actual Return to Compliance Date:	19930730
Return to Compliance Qualifier:	Observed
Violation Responsible Agency:	State
Scheduled Compliance Date:	Not reported
Enforcement Identifier:	011
Date of Enforcement Action:	19910430
Enforcement Responsible Agency:	State
Enforcement Docket Number:	Not reported

Map ID
Direction
Distance
Elevation

MAP FINDINGS

Site

Database(s)

EDR ID Number
EPA ID Number

SAFETY-KLEEN SYSTEMS INC (Continued)

1015730631

Enforcement Attorney:	Not reported
Corrective Action Component:	No
Appeal Initiated Date:	Not reported
Appeal Resolution Date:	Not reported
Disposition Status Date:	Not reported
Disposition Status:	Not reported
Disposition Status Description:	Not reported
Consent/Final Order Sequence Number:	Not reported
Consent/Final Order Respondent Name:	Not reported
Consent/Final Order Lead Agency:	Not reported
Enforcement Type:	FINAL CIVIL JUDICIAL ACTION FOR IMMINENT AND SUBSTANTIAL ENDANGERMENT
Enforcement Responsible Person:	R9STA
Enforcement Responsible Sub-Organization:	Not reported
SEP Sequence Number:	Not reported
SEP Expenditure Amount:	Not reported
SEP Scheduled Completion Date:	Not reported
SEP Actual Date:	Not reported
SEP Defaulted Date:	Not reported
SEP Type:	Not reported
SEP Type Description:	Not reported
Proposed Amount:	Not reported
Final Monetary Amount:	Not reported
Paid Amount:	Not reported
Final Count:	Not reported
Final Amount:	Not reported
Found Violation:	Yes
Agency Which Determined Violation:	State
Violation Short Description:	Generators - General
Date Violation was Determined:	19921008
Actual Return to Compliance Date:	19921103
Return to Compliance Qualifier:	Unverifiable
Violation Responsible Agency:	State
Scheduled Compliance Date:	Not reported
Enforcement Identifier:	Not reported
Date of Enforcement Action:	Not reported
Enforcement Responsible Agency:	Not reported
Enforcement Docket Number:	Not reported
Enforcement Attorney:	Not reported
Corrective Action Component:	Not reported
Appeal Initiated Date:	Not reported
Appeal Resolution Date:	Not reported
Disposition Status Date:	Not reported
Disposition Status:	Not reported
Disposition Status Description:	Not reported
Consent/Final Order Sequence Number:	Not reported
Consent/Final Order Respondent Name:	Not reported
Consent/Final Order Lead Agency:	Not reported
Enforcement Type:	Not reported
Enforcement Responsible Person:	Not reported
Enforcement Responsible Sub-Organization:	Not reported
SEP Sequence Number:	Not reported
SEP Expenditure Amount:	Not reported
SEP Scheduled Completion Date:	Not reported
SEP Actual Date:	Not reported
SEP Defaulted Date:	Not reported
SEP Type:	Not reported

Map ID
Direction
Distance
Elevation

MAP FINDINGS

Site

Database(s)

EDR ID Number
EPA ID Number

SAFETY-KLEEN SYSTEMS INC (Continued)

1015730631

SEP Type Description: Not reported
Proposed Amount: Not reported
Final Monetary Amount: Not reported
Paid Amount: Not reported
Final Count: Not reported
Final Amount: Not reported

Found Violation: Yes
Agency Which Determined Violation: State
Violation Short Description: TSD - Financial Requirements
Date Violation was Determined: 19900223
Actual Return to Compliance Date: 19930730
Return to Compliance Qualifier: Observed
Violation Responsible Agency: State
Scheduled Compliance Date: Not reported
Enforcement Identifier: Not reported
Date of Enforcement Action: Not reported
Enforcement Responsible Agency: Not reported
Enforcement Docket Number: Not reported
Enforcement Attorney: Not reported
Corrective Action Component: Not reported
Appeal Initiated Date: Not reported
Appeal Resolution Date: Not reported
Disposition Status Date: Not reported
Disposition Status: Not reported
Disposition Status Description: Not reported
Consent/Final Order Sequence Number: Not reported
Consent/Final Order Respondent Name: Not reported
Consent/Final Order Lead Agency: Not reported
Enforcement Type: Not reported
Enforcement Responsible Person: Not reported
Enforcement Responsible Sub-Organization: Not reported
SEP Sequence Number: Not reported
SEP Expenditure Amount: Not reported
SEP Scheduled Completion Date: Not reported
SEP Actual Date: Not reported
SEP Defaulted Date: Not reported
SEP Type: Not reported
SEP Type Description: Not reported
Proposed Amount: Not reported
Final Monetary Amount: Not reported
Paid Amount: Not reported
Final Count: Not reported
Final Amount: Not reported

Found Violation: Yes
Agency Which Determined Violation: State
Violation Short Description: LDR - General
Date Violation was Determined: 19890217
Actual Return to Compliance Date: 19930730
Return to Compliance Qualifier: Observed
Violation Responsible Agency: State
Scheduled Compliance Date: Not reported
Enforcement Identifier: 006
Date of Enforcement Action: 19900510
Enforcement Responsible Agency: State
Enforcement Docket Number: Not reported

Map ID
Direction
Distance
Elevation

MAP FINDINGS

Site

Database(s)

EDR ID Number
EPA ID Number

SAFETY-KLEEN SYSTEMS INC (Continued)

1015730631

Enforcement Attorney:	Not reported
Corrective Action Component:	No
Appeal Initiated Date:	Not reported
Appeal Resolution Date:	Not reported
Disposition Status Date:	Not reported
Disposition Status:	Not reported
Disposition Status Description:	Not reported
Consent/Final Order Sequence Number:	Not reported
Consent/Final Order Respondent Name:	Not reported
Consent/Final Order Lead Agency:	Not reported
Enforcement Type:	FINAL CIVIL JUDICIAL ACTION FOR IMMINENT AND SUBSTANTIAL ENDANGERMENT
Enforcement Responsible Person:	R9STA
Enforcement Responsible Sub-Organization:	Not reported
SEP Sequence Number:	Not reported
SEP Expenditure Amount:	Not reported
SEP Scheduled Completion Date:	Not reported
SEP Actual Date:	Not reported
SEP Defaulted Date:	Not reported
SEP Type:	Not reported
SEP Type Description:	Not reported
Proposed Amount:	Not reported
Final Monetary Amount:	Not reported
Paid Amount:	Not reported
Final Count:	Not reported
Final Amount:	Not reported
Found Violation:	No
Agency Which Determined Violation:	Not reported
Violation Short Description:	Not reported
Date Violation was Determined:	Not reported
Actual Return to Compliance Date:	Not reported
Return to Compliance Qualifier:	Not reported
Violation Responsible Agency:	Not reported
Scheduled Compliance Date:	Not reported
Enforcement Identifier:	Not reported
Date of Enforcement Action:	Not reported
Enforcement Responsible Agency:	Not reported
Enforcement Docket Number:	Not reported
Enforcement Attorney:	Not reported
Corrective Action Component:	Not reported
Appeal Initiated Date:	Not reported
Appeal Resolution Date:	Not reported
Disposition Status Date:	Not reported
Disposition Status:	Not reported
Disposition Status Description:	Not reported
Consent/Final Order Sequence Number:	Not reported
Consent/Final Order Respondent Name:	Not reported
Consent/Final Order Lead Agency:	Not reported
Enforcement Type:	Not reported
Enforcement Responsible Person:	Not reported
Enforcement Responsible Sub-Organization:	Not reported
SEP Sequence Number:	Not reported
SEP Expenditure Amount:	Not reported
SEP Scheduled Completion Date:	Not reported
SEP Actual Date:	Not reported
SEP Defaulted Date:	Not reported
SEP Type:	Not reported

Map ID
Direction
Distance
Elevation

MAP FINDINGS

Site

Database(s)

EDR ID Number
EPA ID Number

SAFETY-KLEEN SYSTEMS INC (Continued)

1015730631

SEP Type Description: Not reported
Proposed Amount: Not reported
Final Monetary Amount: Not reported
Paid Amount: Not reported
Final Count: Not reported
Final Amount: Not reported

Found Violation: No
Agency Which Determined Violation: Not reported
Violation Short Description: Not reported
Date Violation was Determined: Not reported
Actual Return to Compliance Date: Not reported
Return to Compliance Qualifier: Not reported
Violation Responsible Agency: Not reported
Scheduled Compliance Date: Not reported
Enforcement Identifier: Not reported
Date of Enforcement Action: Not reported
Enforcement Responsible Agency: Not reported
Enforcement Docket Number: Not reported
Enforcement Attorney: Not reported
Corrective Action Component: Not reported
Appeal Initiated Date: Not reported
Appeal Resolution Date: Not reported
Disposition Status Date: Not reported
Disposition Status: Not reported
Disposition Status Description: Not reported
Consent/Final Order Sequence Number: Not reported
Consent/Final Order Respondent Name: Not reported
Consent/Final Order Lead Agency: Not reported
Enforcement Type: Not reported
Enforcement Responsible Person: Not reported
Enforcement Responsible Sub-Organization: Not reported
SEP Sequence Number: Not reported
SEP Expenditure Amount: Not reported
SEP Scheduled Completion Date: Not reported
SEP Actual Date: Not reported
SEP Defaulted Date: Not reported
SEP Type: Not reported
SEP Type Description: Not reported
Proposed Amount: Not reported
Final Monetary Amount: Not reported
Paid Amount: Not reported
Final Count: Not reported
Final Amount: Not reported

Found Violation: No
Agency Which Determined Violation: Not reported
Violation Short Description: Not reported
Date Violation was Determined: Not reported
Actual Return to Compliance Date: Not reported
Return to Compliance Qualifier: Not reported
Violation Responsible Agency: Not reported
Scheduled Compliance Date: Not reported
Enforcement Identifier: Not reported
Date of Enforcement Action: Not reported
Enforcement Responsible Agency: Not reported
Enforcement Docket Number: Not reported

Map ID
Direction
Distance
Elevation

MAP FINDINGS

Site

Database(s)

EDR ID Number
EPA ID Number

SAFETY-KLEEN SYSTEMS INC (Continued)

1015730631

Enforcement Attorney:	Not reported
Corrective Action Component:	Not reported
Appeal Initiated Date:	Not reported
Appeal Resolution Date:	Not reported
Disposition Status Date:	Not reported
Disposition Status:	Not reported
Disposition Status Description:	Not reported
Consent/Final Order Sequence Number:	Not reported
Consent/Final Order Respondent Name:	Not reported
Consent/Final Order Lead Agency:	Not reported
Enforcement Type:	Not reported
Enforcement Responsible Person:	Not reported
Enforcement Responsible Sub-Organization:	Not reported
SEP Sequence Number:	Not reported
SEP Expenditure Amount:	Not reported
SEP Scheduled Completion Date:	Not reported
SEP Actual Date:	Not reported
SEP Defaulted Date:	Not reported
SEP Type:	Not reported
SEP Type Description:	Not reported
Proposed Amount:	Not reported
Final Monetary Amount:	Not reported
Paid Amount:	Not reported
Final Count:	Not reported
Final Amount:	Not reported
Found Violation:	Yes
Agency Which Determined Violation:	State
Violation Short Description:	Generators - General
Date Violation was Determined:	19910226
Actual Return to Compliance Date:	19910314
Return to Compliance Qualifier:	Unverifiable
Violation Responsible Agency:	State
Scheduled Compliance Date:	Not reported
Enforcement Identifier:	Not reported
Date of Enforcement Action:	Not reported
Enforcement Responsible Agency:	Not reported
Enforcement Docket Number:	Not reported
Enforcement Attorney:	Not reported
Corrective Action Component:	Not reported
Appeal Initiated Date:	Not reported
Appeal Resolution Date:	Not reported
Disposition Status Date:	Not reported
Disposition Status:	Not reported
Disposition Status Description:	Not reported
Consent/Final Order Sequence Number:	Not reported
Consent/Final Order Respondent Name:	Not reported
Consent/Final Order Lead Agency:	Not reported
Enforcement Type:	Not reported
Enforcement Responsible Person:	Not reported
Enforcement Responsible Sub-Organization:	Not reported
SEP Sequence Number:	Not reported
SEP Expenditure Amount:	Not reported
SEP Scheduled Completion Date:	Not reported
SEP Actual Date:	Not reported
SEP Defaulted Date:	Not reported
SEP Type:	Not reported

Map ID
Direction
Distance
Elevation

MAP FINDINGS

Site

Database(s)

EDR ID Number
EPA ID Number

SAFETY-KLEEN SYSTEMS INC (Continued)

1015730631

SEP Type Description:	Not reported
Proposed Amount:	Not reported
Final Monetary Amount:	Not reported
Paid Amount:	Not reported
Final Count:	Not reported
Final Amount:	Not reported
Found Violation:	Yes
Agency Which Determined Violation:	State
Violation Short Description:	Transporters - Manifest System and Recordkeeping
Date Violation was Determined:	20050627
Actual Return to Compliance Date:	20050628
Return to Compliance Qualifier:	Documented
Violation Responsible Agency:	State
Scheduled Compliance Date:	Not reported
Enforcement Identifier:	508
Date of Enforcement Action:	20051215
Enforcement Responsible Agency:	State
Enforcement Docket Number:	Not reported
Enforcement Attorney:	Not reported
Corrective Action Component:	No
Appeal Initiated Date:	Not reported
Appeal Resolution Date:	Not reported
Disposition Status Date:	Not reported
Disposition Status:	Not reported
Disposition Status Description:	Not reported
Consent/Final Order Sequence Number:	Not reported
Consent/Final Order Respondent Name:	Not reported
Consent/Final Order Lead Agency:	Not reported
Enforcement Type:	Not reported
Enforcement Responsible Person:	Not reported
Enforcement Responsible Sub-Organization:	Not reported
SEP Sequence Number:	Not reported
SEP Expenditure Amount:	Not reported
SEP Scheduled Completion Date:	Not reported
SEP Actual Date:	Not reported
SEP Defaulted Date:	Not reported
SEP Type:	Not reported
SEP Type Description:	Not reported
Proposed Amount:	Not reported
Final Monetary Amount:	Not reported
Paid Amount:	Not reported
Final Count:	Not reported
Final Amount:	Not reported
Found Violation:	No
Agency Which Determined Violation:	Not reported
Violation Short Description:	Not reported
Date Violation was Determined:	Not reported
Actual Return to Compliance Date:	Not reported
Return to Compliance Qualifier:	Not reported
Violation Responsible Agency:	Not reported
Scheduled Compliance Date:	Not reported
Enforcement Identifier:	Not reported
Date of Enforcement Action:	Not reported
Enforcement Responsible Agency:	Not reported
Enforcement Docket Number:	Not reported

Map ID
Direction
Distance
Elevation

MAP FINDINGS

Site

Database(s)

EDR ID Number
EPA ID Number

SAFETY-KLEEN SYSTEMS INC (Continued)

1015730631

Enforcement Attorney:	Not reported
Corrective Action Component:	Not reported
Appeal Initiated Date:	Not reported
Appeal Resolution Date:	Not reported
Disposition Status Date:	Not reported
Disposition Status:	Not reported
Disposition Status Description:	Not reported
Consent/Final Order Sequence Number:	Not reported
Consent/Final Order Respondent Name:	Not reported
Consent/Final Order Lead Agency:	Not reported
Enforcement Type:	Not reported
Enforcement Responsible Person:	Not reported
Enforcement Responsible Sub-Organization:	Not reported
SEP Sequence Number:	Not reported
SEP Expenditure Amount:	Not reported
SEP Scheduled Completion Date:	Not reported
SEP Actual Date:	Not reported
SEP Defaulted Date:	Not reported
SEP Type:	Not reported
SEP Type Description:	Not reported
Proposed Amount:	Not reported
Final Monetary Amount:	Not reported
Paid Amount:	Not reported
Final Count:	Not reported
Final Amount:	Not reported
Found Violation:	Yes
Agency Which Determined Violation:	State
Violation Short Description:	TSD - General Facility Standards
Date Violation was Determined:	20020322
Actual Return to Compliance Date:	20030407
Return to Compliance Qualifier:	Documented
Violation Responsible Agency:	State
Scheduled Compliance Date:	Not reported
Enforcement Identifier:	502
Date of Enforcement Action:	20020528
Enforcement Responsible Agency:	State
Enforcement Docket Number:	Not reported
Enforcement Attorney:	Not reported
Corrective Action Component:	No
Appeal Initiated Date:	Not reported
Appeal Resolution Date:	Not reported
Disposition Status Date:	Not reported
Disposition Status:	Not reported
Disposition Status Description:	Not reported
Consent/Final Order Sequence Number:	Not reported
Consent/Final Order Respondent Name:	Not reported
Consent/Final Order Lead Agency:	Not reported
Enforcement Type:	Not reported
Enforcement Responsible Person:	Not reported
Enforcement Responsible Sub-Organization:	Not reported
SEP Sequence Number:	Not reported
SEP Expenditure Amount:	Not reported
SEP Scheduled Completion Date:	Not reported
SEP Actual Date:	Not reported
SEP Defaulted Date:	Not reported
SEP Type:	Not reported

Map ID
Direction
Distance
Elevation

MAP FINDINGS

Site

Database(s)

EDR ID Number
EPA ID Number

SAFETY-KLEEN SYSTEMS INC (Continued)

1015730631

SEP Type Description:	Not reported
Proposed Amount:	Not reported
Final Monetary Amount:	Not reported
Paid Amount:	Not reported
Final Count:	Not reported
Final Amount:	Not reported
Found Violation:	Yes
Agency Which Determined Violation:	State
Violation Short Description:	TSD - General
Date Violation was Determined:	19901002
Actual Return to Compliance Date:	19930730
Return to Compliance Qualifier:	Observed
Violation Responsible Agency:	State
Scheduled Compliance Date:	Not reported
Enforcement Identifier:	009
Date of Enforcement Action:	19910320
Enforcement Responsible Agency:	State
Enforcement Docket Number:	Not reported
Enforcement Attorney:	Not reported
Corrective Action Component:	No
Appeal Initiated Date:	Not reported
Appeal Resolution Date:	Not reported
Disposition Status Date:	Not reported
Disposition Status:	Not reported
Disposition Status Description:	Not reported
Consent/Final Order Sequence Number:	Not reported
Consent/Final Order Respondent Name:	Not reported
Consent/Final Order Lead Agency:	Not reported
Enforcement Type:	WRITTEN INFORMAL
Enforcement Responsible Person:	R9STA
Enforcement Responsible Sub-Organization:	Not reported
SEP Sequence Number:	Not reported
SEP Expenditure Amount:	Not reported
SEP Scheduled Completion Date:	Not reported
SEP Actual Date:	Not reported
SEP Defaulted Date:	Not reported
SEP Type:	Not reported
SEP Type Description:	Not reported
Proposed Amount:	Not reported
Final Monetary Amount:	Not reported
Paid Amount:	Not reported
Final Count:	Not reported
Final Amount:	Not reported
Found Violation:	Yes
Agency Which Determined Violation:	State
Violation Short Description:	TSD - General Facility Standards
Date Violation was Determined:	20020322
Actual Return to Compliance Date:	20030407
Return to Compliance Qualifier:	Documented
Violation Responsible Agency:	State
Scheduled Compliance Date:	Not reported
Enforcement Identifier:	200
Date of Enforcement Action:	20020322
Enforcement Responsible Agency:	State
Enforcement Docket Number:	Not reported

Map ID
Direction
Distance
Elevation

MAP FINDINGS

Site

Database(s)

EDR ID Number
EPA ID Number

SAFETY-KLEEN SYSTEMS INC (Continued)

1015730631

Enforcement Attorney:	Not reported
Corrective Action Component:	No
Appeal Initiated Date:	Not reported
Appeal Resolution Date:	Not reported
Disposition Status Date:	Not reported
Disposition Status:	Not reported
Disposition Status Description:	Not reported
Consent/Final Order Sequence Number:	Not reported
Consent/Final Order Respondent Name:	Not reported
Consent/Final Order Lead Agency:	Not reported
Enforcement Type:	WRITTEN INFORMAL
Enforcement Responsible Person:	Not reported
Enforcement Responsible Sub-Organization:	Not reported
SEP Sequence Number:	Not reported
SEP Expenditure Amount:	Not reported
SEP Scheduled Completion Date:	Not reported
SEP Actual Date:	Not reported
SEP Defaulted Date:	Not reported
SEP Type:	Not reported
SEP Type Description:	Not reported
Proposed Amount:	Not reported
Final Monetary Amount:	Not reported
Paid Amount:	Not reported
Final Count:	Not reported
Final Amount:	Not reported
Found Violation:	No
Agency Which Determined Violation:	Not reported
Violation Short Description:	Not reported
Date Violation was Determined:	Not reported
Actual Return to Compliance Date:	Not reported
Return to Compliance Qualifier:	Not reported
Violation Responsible Agency:	Not reported
Scheduled Compliance Date:	Not reported
Enforcement Identifier:	Not reported
Date of Enforcement Action:	Not reported
Enforcement Responsible Agency:	Not reported
Enforcement Docket Number:	Not reported
Enforcement Attorney:	Not reported
Corrective Action Component:	Not reported
Appeal Initiated Date:	Not reported
Appeal Resolution Date:	Not reported
Disposition Status Date:	Not reported
Disposition Status:	Not reported
Disposition Status Description:	Not reported
Consent/Final Order Sequence Number:	Not reported
Consent/Final Order Respondent Name:	Not reported
Consent/Final Order Lead Agency:	Not reported
Enforcement Type:	Not reported
Enforcement Responsible Person:	Not reported
Enforcement Responsible Sub-Organization:	Not reported
SEP Sequence Number:	Not reported
SEP Expenditure Amount:	Not reported
SEP Scheduled Completion Date:	Not reported
SEP Actual Date:	Not reported
SEP Defaulted Date:	Not reported
SEP Type:	Not reported

Map ID
Direction
Distance
Elevation

MAP FINDINGS

Site

Database(s)

EDR ID Number
EPA ID Number

SAFETY-KLEEN SYSTEMS INC (Continued)

1015730631

SEP Type Description:	Not reported
Proposed Amount:	Not reported
Final Monetary Amount:	Not reported
Paid Amount:	Not reported
Final Count:	Not reported
Final Amount:	Not reported
Found Violation:	Yes
Agency Which Determined Violation:	State
Violation Short Description:	TSD - Manifest/Records/Reporting
Date Violation was Determined:	20020322
Actual Return to Compliance Date:	20030407
Return to Compliance Qualifier:	Documented
Violation Responsible Agency:	State
Scheduled Compliance Date:	Not reported
Enforcement Identifier:	502
Date of Enforcement Action:	20020528
Enforcement Responsible Agency:	State
Enforcement Docket Number:	Not reported
Enforcement Attorney:	Not reported
Corrective Action Component:	No
Appeal Initiated Date:	Not reported
Appeal Resolution Date:	Not reported
Disposition Status Date:	Not reported
Disposition Status:	Not reported
Disposition Status Description:	Not reported
Consent/Final Order Sequence Number:	Not reported
Consent/Final Order Respondent Name:	Not reported
Consent/Final Order Lead Agency:	Not reported
Enforcement Type:	Not reported
Enforcement Responsible Person:	Not reported
Enforcement Responsible Sub-Organization:	Not reported
SEP Sequence Number:	Not reported
SEP Expenditure Amount:	Not reported
SEP Scheduled Completion Date:	Not reported
SEP Actual Date:	Not reported
SEP Defaulted Date:	Not reported
SEP Type:	Not reported
SEP Type Description:	Not reported
Proposed Amount:	Not reported
Final Monetary Amount:	Not reported
Paid Amount:	Not reported
Final Count:	Not reported
Final Amount:	Not reported
Found Violation:	Yes
Agency Which Determined Violation:	State
Violation Short Description:	TSD - Manifest/Records/Reporting
Date Violation was Determined:	20001220
Actual Return to Compliance Date:	20030407
Return to Compliance Qualifier:	Documented
Violation Responsible Agency:	State
Scheduled Compliance Date:	Not reported
Enforcement Identifier:	200
Date of Enforcement Action:	20001221
Enforcement Responsible Agency:	State
Enforcement Docket Number:	Not reported

Map ID
Direction
Distance
Elevation

MAP FINDINGS

Site

Database(s)

EDR ID Number
EPA ID Number

SAFETY-KLEEN SYSTEMS INC (Continued)

1015730631

Enforcement Attorney:	Not reported
Corrective Action Component:	No
Appeal Initiated Date:	Not reported
Appeal Resolution Date:	Not reported
Disposition Status Date:	Not reported
Disposition Status:	Not reported
Disposition Status Description:	Not reported
Consent/Final Order Sequence Number:	Not reported
Consent/Final Order Respondent Name:	Not reported
Consent/Final Order Lead Agency:	Not reported
Enforcement Type:	WRITTEN INFORMAL
Enforcement Responsible Person:	Not reported
Enforcement Responsible Sub-Organization:	Not reported
SEP Sequence Number:	Not reported
SEP Expenditure Amount:	Not reported
SEP Scheduled Completion Date:	Not reported
SEP Actual Date:	Not reported
SEP Defaulted Date:	Not reported
SEP Type:	Not reported
SEP Type Description:	Not reported
Proposed Amount:	Not reported
Final Monetary Amount:	Not reported
Paid Amount:	Not reported
Final Count:	Not reported
Final Amount:	Not reported
Found Violation:	Yes
Agency Which Determined Violation:	State
Violation Short Description:	TSD - Closure/Post-Closure
Date Violation was Determined:	19901002
Actual Return to Compliance Date:	19930730
Return to Compliance Qualifier:	Observed
Violation Responsible Agency:	State
Scheduled Compliance Date:	Not reported
Enforcement Identifier:	009
Date of Enforcement Action:	19910320
Enforcement Responsible Agency:	State
Enforcement Docket Number:	Not reported
Enforcement Attorney:	Not reported
Corrective Action Component:	No
Appeal Initiated Date:	Not reported
Appeal Resolution Date:	Not reported
Disposition Status Date:	Not reported
Disposition Status:	Not reported
Disposition Status Description:	Not reported
Consent/Final Order Sequence Number:	Not reported
Consent/Final Order Respondent Name:	Not reported
Consent/Final Order Lead Agency:	Not reported
Enforcement Type:	WRITTEN INFORMAL
Enforcement Responsible Person:	R9STA
Enforcement Responsible Sub-Organization:	Not reported
SEP Sequence Number:	Not reported
SEP Expenditure Amount:	Not reported
SEP Scheduled Completion Date:	Not reported
SEP Actual Date:	Not reported
SEP Defaulted Date:	Not reported
SEP Type:	Not reported

Map ID
Direction
Distance
Elevation

MAP FINDINGS

Site

Database(s)

EDR ID Number
EPA ID Number

SAFETY-KLEEN SYSTEMS INC (Continued)

1015730631

SEP Type Description: Not reported
Proposed Amount: Not reported
Final Monetary Amount: Not reported
Paid Amount: Not reported
Final Count: Not reported
Final Amount: Not reported

Found Violation: Yes
Agency Which Determined Violation: State
Violation Short Description: TSD - Manifest/Records/Reporting
Date Violation was Determined: 20001220
Actual Return to Compliance Date: 20030407
Return to Compliance Qualifier: Documented
Violation Responsible Agency: State
Scheduled Compliance Date: Not reported
Enforcement Identifier: 246
Date of Enforcement Action: 20030407
Enforcement Responsible Agency: State
Enforcement Docket Number: Not reported
Enforcement Attorney: Not reported
Corrective Action Component: No
Appeal Initiated Date: Not reported
Appeal Resolution Date: Not reported
Disposition Status Date: Not reported
Disposition Status: Not reported
Disposition Status Description: Not reported
Consent/Final Order Sequence Number: Not reported
Consent/Final Order Respondent Name: Not reported
Consent/Final Order Lead Agency: Not reported
Enforcement Type: SINGLE SITE CA/FO
Enforcement Responsible Person: Not reported
Enforcement Responsible Sub-Organization: Not reported
SEP Sequence Number: Not reported
SEP Expenditure Amount: Not reported
SEP Scheduled Completion Date: Not reported
SEP Actual Date: Not reported
SEP Defaulted Date: Not reported
SEP Type: Not reported
SEP Type Description: Not reported
Proposed Amount: Not reported
Final Monetary Amount: 190400
Paid Amount: Not reported
Final Count: 1
Final Amount: 190400

Found Violation: No
Agency Which Determined Violation: Not reported
Violation Short Description: Not reported
Date Violation was Determined: Not reported
Actual Return to Compliance Date: Not reported
Return to Compliance Qualifier: Not reported
Violation Responsible Agency: Not reported
Scheduled Compliance Date: Not reported
Enforcement Identifier: Not reported
Date of Enforcement Action: Not reported
Enforcement Responsible Agency: Not reported
Enforcement Docket Number: Not reported

Map ID
Direction
Distance
Elevation

MAP FINDINGS

Site

Database(s)

EDR ID Number
EPA ID Number

SAFETY-KLEEN SYSTEMS INC (Continued)

1015730631

Enforcement Attorney:	Not reported
Corrective Action Component:	Not reported
Appeal Initiated Date:	Not reported
Appeal Resolution Date:	Not reported
Disposition Status Date:	Not reported
Disposition Status:	Not reported
Disposition Status Description:	Not reported
Consent/Final Order Sequence Number:	Not reported
Consent/Final Order Respondent Name:	Not reported
Consent/Final Order Lead Agency:	Not reported
Enforcement Type:	Not reported
Enforcement Responsible Person:	Not reported
Enforcement Responsible Sub-Organization:	Not reported
SEP Sequence Number:	Not reported
SEP Expenditure Amount:	Not reported
SEP Scheduled Completion Date:	Not reported
SEP Actual Date:	Not reported
SEP Defaulted Date:	Not reported
SEP Type:	Not reported
SEP Type Description:	Not reported
Proposed Amount:	Not reported
Final Monetary Amount:	Not reported
Paid Amount:	Not reported
Final Count:	Not reported
Final Amount:	Not reported
Found Violation:	Yes
Agency Which Determined Violation:	State
Violation Short Description:	Generators - General
Date Violation was Determined:	19930719
Actual Return to Compliance Date:	19930730
Return to Compliance Qualifier:	Observed
Violation Responsible Agency:	State
Scheduled Compliance Date:	19930731
Enforcement Identifier:	012
Date of Enforcement Action:	19930719
Enforcement Responsible Agency:	State
Enforcement Docket Number:	Not reported
Enforcement Attorney:	Not reported
Corrective Action Component:	No
Appeal Initiated Date:	Not reported
Appeal Resolution Date:	Not reported
Disposition Status Date:	Not reported
Disposition Status:	Not reported
Disposition Status Description:	Not reported
Consent/Final Order Sequence Number:	Not reported
Consent/Final Order Respondent Name:	Not reported
Consent/Final Order Lead Agency:	Not reported
Enforcement Type:	WRITTEN INFORMAL
Enforcement Responsible Person:	R9STA
Enforcement Responsible Sub-Organization:	Not reported
SEP Sequence Number:	Not reported
SEP Expenditure Amount:	Not reported
SEP Scheduled Completion Date:	Not reported
SEP Actual Date:	Not reported
SEP Defaulted Date:	Not reported
SEP Type:	Not reported

Map ID
Direction
Distance
Elevation

MAP FINDINGS

Site

Database(s)

EDR ID Number
EPA ID Number

SAFETY-KLEEN SYSTEMS INC (Continued)

1015730631

SEP Type Description:	Not reported
Proposed Amount:	Not reported
Final Monetary Amount:	Not reported
Paid Amount:	Not reported
Final Count:	Not reported
Final Amount:	Not reported
Found Violation:	Yes
Agency Which Determined Violation:	State
Violation Short Description:	Generators - General
Date Violation was Determined:	19940624
Actual Return to Compliance Date:	19940628
Return to Compliance Qualifier:	Unverifiable
Violation Responsible Agency:	State
Scheduled Compliance Date:	Not reported
Enforcement Identifier:	Not reported
Date of Enforcement Action:	Not reported
Enforcement Responsible Agency:	Not reported
Enforcement Docket Number:	Not reported
Enforcement Attorney:	Not reported
Corrective Action Component:	Not reported
Appeal Initiated Date:	Not reported
Appeal Resolution Date:	Not reported
Disposition Status Date:	Not reported
Disposition Status:	Not reported
Disposition Status Description:	Not reported
Consent/Final Order Sequence Number:	Not reported
Consent/Final Order Respondent Name:	Not reported
Consent/Final Order Lead Agency:	Not reported
Enforcement Type:	Not reported
Enforcement Responsible Person:	Not reported
Enforcement Responsible Sub-Organization:	Not reported
SEP Sequence Number:	Not reported
SEP Expenditure Amount:	Not reported
SEP Scheduled Completion Date:	Not reported
SEP Actual Date:	Not reported
SEP Defaulted Date:	Not reported
SEP Type:	Not reported
SEP Type Description:	Not reported
Proposed Amount:	Not reported
Final Monetary Amount:	Not reported
Paid Amount:	Not reported
Final Count:	Not reported
Final Amount:	Not reported
Found Violation:	Yes
Agency Which Determined Violation:	State
Violation Short Description:	TSD - Manifest/Records/Reporting
Date Violation was Determined:	20020322
Actual Return to Compliance Date:	20030407
Return to Compliance Qualifier:	Documented
Violation Responsible Agency:	State
Scheduled Compliance Date:	Not reported
Enforcement Identifier:	200
Date of Enforcement Action:	20020322
Enforcement Responsible Agency:	State
Enforcement Docket Number:	Not reported

Map ID
 Direction
 Distance
 Elevation

MAP FINDINGS

Site

Database(s)

EDR ID Number
 EPA ID Number

SAFETY-KLEEN SYSTEMS INC (Continued)

1015730631

Enforcement Attorney:	Not reported
Corrective Action Component:	No
Appeal Initiated Date:	Not reported
Appeal Resolution Date:	Not reported
Disposition Status Date:	Not reported
Disposition Status:	Not reported
Disposition Status Description:	Not reported
Consent/Final Order Sequence Number:	Not reported
Consent/Final Order Respondent Name:	Not reported
Consent/Final Order Lead Agency:	Not reported
Enforcement Type:	WRITTEN INFORMAL
Enforcement Responsible Person:	Not reported
Enforcement Responsible Sub-Organization:	Not reported
SEP Sequence Number:	Not reported
SEP Expenditure Amount:	Not reported
SEP Scheduled Completion Date:	Not reported
SEP Actual Date:	Not reported
SEP Defaulted Date:	Not reported
SEP Type:	Not reported
SEP Type Description:	Not reported
Proposed Amount:	Not reported
Final Monetary Amount:	Not reported
Paid Amount:	Not reported
Final Count:	Not reported
Final Amount:	Not reported
Found Violation:	Yes
Agency Which Determined Violation:	State
Violation Short Description:	TSD - General
Date Violation was Determined:	19901002
Actual Return to Compliance Date:	19930730
Return to Compliance Qualifier:	Observed
Violation Responsible Agency:	State
Scheduled Compliance Date:	Not reported
Enforcement Identifier:	009
Date of Enforcement Action:	19910320
Enforcement Responsible Agency:	State
Enforcement Docket Number:	Not reported
Enforcement Attorney:	Not reported
Corrective Action Component:	No
Appeal Initiated Date:	Not reported
Appeal Resolution Date:	Not reported
Disposition Status Date:	Not reported
Disposition Status:	Not reported
Disposition Status Description:	Not reported
Consent/Final Order Sequence Number:	Not reported
Consent/Final Order Respondent Name:	Not reported
Consent/Final Order Lead Agency:	Not reported
Enforcement Type:	WRITTEN INFORMAL
Enforcement Responsible Person:	R9STA
Enforcement Responsible Sub-Organization:	Not reported
SEP Sequence Number:	Not reported
SEP Expenditure Amount:	Not reported
SEP Scheduled Completion Date:	Not reported
SEP Actual Date:	Not reported
SEP Defaulted Date:	Not reported
SEP Type:	Not reported

Map ID
 Direction
 Distance
 Elevation

MAP FINDINGS

Site

Database(s)

EDR ID Number
 EPA ID Number

SAFETY-KLEEN SYSTEMS INC (Continued)

1015730631

SEP Type Description:	Not reported
Proposed Amount:	Not reported
Final Monetary Amount:	Not reported
Paid Amount:	Not reported
Final Count:	Not reported
Final Amount:	Not reported
Found Violation:	Yes
Agency Which Determined Violation:	State
Violation Short Description:	TSD - General Facility Standards
Date Violation was Determined:	20021029
Actual Return to Compliance Date:	20040109
Return to Compliance Qualifier:	Observed
Violation Responsible Agency:	State
Scheduled Compliance Date:	Not reported
Enforcement Identifier:	200
Date of Enforcement Action:	20030324
Enforcement Responsible Agency:	State
Enforcement Docket Number:	Not reported
Enforcement Attorney:	Not reported
Corrective Action Component:	No
Appeal Initiated Date:	Not reported
Appeal Resolution Date:	Not reported
Disposition Status Date:	Not reported
Disposition Status:	Not reported
Disposition Status Description:	Not reported
Consent/Final Order Sequence Number:	Not reported
Consent/Final Order Respondent Name:	Not reported
Consent/Final Order Lead Agency:	Not reported
Enforcement Type:	WRITTEN INFORMAL
Enforcement Responsible Person:	Not reported
Enforcement Responsible Sub-Organization:	Not reported
SEP Sequence Number:	Not reported
SEP Expenditure Amount:	Not reported
SEP Scheduled Completion Date:	Not reported
SEP Actual Date:	Not reported
SEP Defaulted Date:	Not reported
SEP Type:	Not reported
SEP Type Description:	Not reported
Proposed Amount:	Not reported
Final Monetary Amount:	Not reported
Paid Amount:	Not reported
Final Count:	Not reported
Final Amount:	Not reported
Found Violation:	Yes
Agency Which Determined Violation:	State
Violation Short Description:	Generators - General
Date Violation was Determined:	19930224
Actual Return to Compliance Date:	19930309
Return to Compliance Qualifier:	Unverifiable
Violation Responsible Agency:	State
Scheduled Compliance Date:	Not reported
Enforcement Identifier:	Not reported
Date of Enforcement Action:	Not reported
Enforcement Responsible Agency:	Not reported
Enforcement Docket Number:	Not reported

Map ID
Direction
Distance
Elevation

MAP FINDINGS

Site

Database(s)

EDR ID Number
EPA ID Number

SAFETY-KLEEN SYSTEMS INC (Continued)

1015730631

Enforcement Attorney:	Not reported
Corrective Action Component:	Not reported
Appeal Initiated Date:	Not reported
Appeal Resolution Date:	Not reported
Disposition Status Date:	Not reported
Disposition Status:	Not reported
Disposition Status Description:	Not reported
Consent/Final Order Sequence Number:	Not reported
Consent/Final Order Respondent Name:	Not reported
Consent/Final Order Lead Agency:	Not reported
Enforcement Type:	Not reported
Enforcement Responsible Person:	Not reported
Enforcement Responsible Sub-Organization:	Not reported
SEP Sequence Number:	Not reported
SEP Expenditure Amount:	Not reported
SEP Scheduled Completion Date:	Not reported
SEP Actual Date:	Not reported
SEP Defaulted Date:	Not reported
SEP Type:	Not reported
SEP Type Description:	Not reported
Proposed Amount:	Not reported
Final Monetary Amount:	Not reported
Paid Amount:	Not reported
Final Count:	Not reported
Final Amount:	Not reported
Found Violation:	No
Agency Which Determined Violation:	Not reported
Violation Short Description:	Not reported
Date Violation was Determined:	Not reported
Actual Return to Compliance Date:	Not reported
Return to Compliance Qualifier:	Not reported
Violation Responsible Agency:	Not reported
Scheduled Compliance Date:	Not reported
Enforcement Identifier:	Not reported
Date of Enforcement Action:	Not reported
Enforcement Responsible Agency:	Not reported
Enforcement Docket Number:	Not reported
Enforcement Attorney:	Not reported
Corrective Action Component:	Not reported
Appeal Initiated Date:	Not reported
Appeal Resolution Date:	Not reported
Disposition Status Date:	Not reported
Disposition Status:	Not reported
Disposition Status Description:	Not reported
Consent/Final Order Sequence Number:	Not reported
Consent/Final Order Respondent Name:	Not reported
Consent/Final Order Lead Agency:	Not reported
Enforcement Type:	Not reported
Enforcement Responsible Person:	Not reported
Enforcement Responsible Sub-Organization:	Not reported
SEP Sequence Number:	Not reported
SEP Expenditure Amount:	Not reported
SEP Scheduled Completion Date:	Not reported
SEP Actual Date:	Not reported
SEP Defaulted Date:	Not reported
SEP Type:	Not reported

Map ID
Direction
Distance
Elevation

MAP FINDINGS

Site

Database(s)

EDR ID Number
EPA ID Number

SAFETY-KLEEN SYSTEMS INC (Continued)

1015730631

SEP Type Description:	Not reported
Proposed Amount:	Not reported
Final Monetary Amount:	Not reported
Paid Amount:	Not reported
Final Count:	Not reported
Final Amount:	Not reported
Found Violation:	Yes
Agency Which Determined Violation:	State
Violation Short Description:	TSD - Closure/Post-Closure
Date Violation was Determined:	19901002
Actual Return to Compliance Date:	19930730
Return to Compliance Qualifier:	Observed
Violation Responsible Agency:	State
Scheduled Compliance Date:	Not reported
Enforcement Identifier:	011
Date of Enforcement Action:	19910430
Enforcement Responsible Agency:	State
Enforcement Docket Number:	Not reported
Enforcement Attorney:	Not reported
Corrective Action Component:	No
Appeal Initiated Date:	Not reported
Appeal Resolution Date:	Not reported
Disposition Status Date:	Not reported
Disposition Status:	Not reported
Disposition Status Description:	Not reported
Consent/Final Order Sequence Number:	Not reported
Consent/Final Order Respondent Name:	Not reported
Consent/Final Order Lead Agency:	Not reported
Enforcement Type:	FINAL CIVIL JUDICIAL ACTION FOR IMMINENT AND SUBSTANTIAL ENDANGERMENT
Enforcement Responsible Person:	R9STA
Enforcement Responsible Sub-Organization:	Not reported
SEP Sequence Number:	Not reported
SEP Expenditure Amount:	Not reported
SEP Scheduled Completion Date:	Not reported
SEP Actual Date:	Not reported
SEP Defaulted Date:	Not reported
SEP Type:	Not reported
SEP Type Description:	Not reported
Proposed Amount:	Not reported
Final Monetary Amount:	Not reported
Paid Amount:	Not reported
Final Count:	Not reported
Final Amount:	Not reported
Found Violation:	No
Agency Which Determined Violation:	Not reported
Violation Short Description:	Not reported
Date Violation was Determined:	Not reported
Actual Return to Compliance Date:	Not reported
Return to Compliance Qualifier:	Not reported
Violation Responsible Agency:	Not reported
Scheduled Compliance Date:	Not reported
Enforcement Identifier:	Not reported
Date of Enforcement Action:	Not reported
Enforcement Responsible Agency:	Not reported
Enforcement Docket Number:	Not reported

Map ID
Direction
Distance
Elevation

MAP FINDINGS

Site

Database(s)

EDR ID Number
EPA ID Number

SAFETY-KLEEN SYSTEMS INC (Continued)

1015730631

Enforcement Attorney:	Not reported
Corrective Action Component:	Not reported
Appeal Initiated Date:	Not reported
Appeal Resolution Date:	Not reported
Disposition Status Date:	Not reported
Disposition Status:	Not reported
Disposition Status Description:	Not reported
Consent/Final Order Sequence Number:	Not reported
Consent/Final Order Respondent Name:	Not reported
Consent/Final Order Lead Agency:	Not reported
Enforcement Type:	Not reported
Enforcement Responsible Person:	Not reported
Enforcement Responsible Sub-Organization:	Not reported
SEP Sequence Number:	Not reported
SEP Expenditure Amount:	Not reported
SEP Scheduled Completion Date:	Not reported
SEP Actual Date:	Not reported
SEP Defaulted Date:	Not reported
SEP Type:	Not reported
SEP Type Description:	Not reported
Proposed Amount:	Not reported
Final Monetary Amount:	Not reported
Paid Amount:	Not reported
Final Count:	Not reported
Final Amount:	Not reported
Found Violation:	No
Agency Which Determined Violation:	Not reported
Violation Short Description:	Not reported
Date Violation was Determined:	Not reported
Actual Return to Compliance Date:	Not reported
Return to Compliance Qualifier:	Not reported
Violation Responsible Agency:	Not reported
Scheduled Compliance Date:	Not reported
Enforcement Identifier:	Not reported
Date of Enforcement Action:	Not reported
Enforcement Responsible Agency:	Not reported
Enforcement Docket Number:	Not reported
Enforcement Attorney:	Not reported
Corrective Action Component:	Not reported
Appeal Initiated Date:	Not reported
Appeal Resolution Date:	Not reported
Disposition Status Date:	Not reported
Disposition Status:	Not reported
Disposition Status Description:	Not reported
Consent/Final Order Sequence Number:	Not reported
Consent/Final Order Respondent Name:	Not reported
Consent/Final Order Lead Agency:	Not reported
Enforcement Type:	Not reported
Enforcement Responsible Person:	Not reported
Enforcement Responsible Sub-Organization:	Not reported
SEP Sequence Number:	Not reported
SEP Expenditure Amount:	Not reported
SEP Scheduled Completion Date:	Not reported
SEP Actual Date:	Not reported
SEP Defaulted Date:	Not reported
SEP Type:	Not reported

Map ID
 Direction
 Distance
 Elevation

MAP FINDINGS

Site

Database(s)

EDR ID Number
 EPA ID Number

SAFETY-KLEEN SYSTEMS INC (Continued)

1015730631

SEP Type Description:	Not reported
Proposed Amount:	Not reported
Final Monetary Amount:	Not reported
Paid Amount:	Not reported
Final Count:	Not reported
Final Amount:	Not reported
Found Violation:	Yes
Agency Which Determined Violation:	State
Violation Short Description:	Generators - General
Date Violation was Determined:	19940714
Actual Return to Compliance Date:	19940831
Return to Compliance Qualifier:	Unverifiable
Violation Responsible Agency:	State
Scheduled Compliance Date:	Not reported
Enforcement Identifier:	Not reported
Date of Enforcement Action:	Not reported
Enforcement Responsible Agency:	Not reported
Enforcement Docket Number:	Not reported
Enforcement Attorney:	Not reported
Corrective Action Component:	Not reported
Appeal Initiated Date:	Not reported
Appeal Resolution Date:	Not reported
Disposition Status Date:	Not reported
Disposition Status:	Not reported
Disposition Status Description:	Not reported
Consent/Final Order Sequence Number:	Not reported
Consent/Final Order Respondent Name:	Not reported
Consent/Final Order Lead Agency:	Not reported
Enforcement Type:	Not reported
Enforcement Responsible Person:	Not reported
Enforcement Responsible Sub-Organization:	Not reported
SEP Sequence Number:	Not reported
SEP Expenditure Amount:	Not reported
SEP Scheduled Completion Date:	Not reported
SEP Actual Date:	Not reported
SEP Defaulted Date:	Not reported
SEP Type:	Not reported
SEP Type Description:	Not reported
Proposed Amount:	Not reported
Final Monetary Amount:	Not reported
Paid Amount:	Not reported
Final Count:	Not reported
Final Amount:	Not reported
Found Violation:	Yes
Agency Which Determined Violation:	State
Violation Short Description:	LDR - General
Date Violation was Determined:	19890217
Actual Return to Compliance Date:	19930730
Return to Compliance Qualifier:	Observed
Violation Responsible Agency:	State
Scheduled Compliance Date:	Not reported
Enforcement Identifier:	005
Date of Enforcement Action:	19890627
Enforcement Responsible Agency:	State
Enforcement Docket Number:	Not reported

Map ID
Direction
Distance
Elevation

MAP FINDINGS

Site

Database(s)

EDR ID Number
EPA ID Number

SAFETY-KLEEN SYSTEMS INC (Continued)

1015730631

Enforcement Attorney:	Not reported
Corrective Action Component:	No
Appeal Initiated Date:	Not reported
Appeal Resolution Date:	Not reported
Disposition Status Date:	Not reported
Disposition Status:	Not reported
Disposition Status Description:	Not reported
Consent/Final Order Sequence Number:	Not reported
Consent/Final Order Respondent Name:	Not reported
Consent/Final Order Lead Agency:	Not reported
Enforcement Type:	WRITTEN INFORMAL
Enforcement Responsible Person:	R9STA
Enforcement Responsible Sub-Organization:	Not reported
SEP Sequence Number:	Not reported
SEP Expenditure Amount:	Not reported
SEP Scheduled Completion Date:	Not reported
SEP Actual Date:	Not reported
SEP Defaulted Date:	Not reported
SEP Type:	Not reported
SEP Type Description:	Not reported
Proposed Amount:	Not reported
Final Monetary Amount:	Not reported
Paid Amount:	Not reported
Final Count:	Not reported
Final Amount:	Not reported
Found Violation:	Yes
Agency Which Determined Violation:	State
Violation Short Description:	Generators - General
Date Violation was Determined:	19910619
Actual Return to Compliance Date:	19911007
Return to Compliance Qualifier:	Unverifiable
Violation Responsible Agency:	State
Scheduled Compliance Date:	Not reported
Enforcement Identifier:	Not reported
Date of Enforcement Action:	Not reported
Enforcement Responsible Agency:	Not reported
Enforcement Docket Number:	Not reported
Enforcement Attorney:	Not reported
Corrective Action Component:	Not reported
Appeal Initiated Date:	Not reported
Appeal Resolution Date:	Not reported
Disposition Status Date:	Not reported
Disposition Status:	Not reported
Disposition Status Description:	Not reported
Consent/Final Order Sequence Number:	Not reported
Consent/Final Order Respondent Name:	Not reported
Consent/Final Order Lead Agency:	Not reported
Enforcement Type:	Not reported
Enforcement Responsible Person:	Not reported
Enforcement Responsible Sub-Organization:	Not reported
SEP Sequence Number:	Not reported
SEP Expenditure Amount:	Not reported
SEP Scheduled Completion Date:	Not reported
SEP Actual Date:	Not reported
SEP Defaulted Date:	Not reported
SEP Type:	Not reported

Map ID
 Direction
 Distance
 Elevation

MAP FINDINGS

Site

Database(s)

EDR ID Number
 EPA ID Number

SAFETY-KLEEN SYSTEMS INC (Continued)

1015730631

SEP Type Description:	Not reported
Proposed Amount:	Not reported
Final Monetary Amount:	Not reported
Paid Amount:	Not reported
Final Count:	Not reported
Final Amount:	Not reported
Found Violation:	Yes
Agency Which Determined Violation:	State
Violation Short Description:	TSD - General
Date Violation was Determined:	20070123
Actual Return to Compliance Date:	20070124
Return to Compliance Qualifier:	Documented
Violation Responsible Agency:	State
Scheduled Compliance Date:	Not reported
Enforcement Identifier:	200
Date of Enforcement Action:	20070123
Enforcement Responsible Agency:	State
Enforcement Docket Number:	Not reported
Enforcement Attorney:	Not reported
Corrective Action Component:	No
Appeal Initiated Date:	Not reported
Appeal Resolution Date:	Not reported
Disposition Status Date:	Not reported
Disposition Status:	Not reported
Disposition Status Description:	Not reported
Consent/Final Order Sequence Number:	Not reported
Consent/Final Order Respondent Name:	Not reported
Consent/Final Order Lead Agency:	Not reported
Enforcement Type:	WRITTEN INFORMAL
Enforcement Responsible Person:	Not reported
Enforcement Responsible Sub-Organization:	Not reported
SEP Sequence Number:	Not reported
SEP Expenditure Amount:	Not reported
SEP Scheduled Completion Date:	Not reported
SEP Actual Date:	Not reported
SEP Defaulted Date:	Not reported
SEP Type:	Not reported
SEP Type Description:	Not reported
Proposed Amount:	Not reported
Final Monetary Amount:	Not reported
Paid Amount:	Not reported
Final Count:	Not reported
Final Amount:	Not reported
Found Violation:	Yes
Agency Which Determined Violation:	State
Violation Short Description:	TSD - General
Date Violation was Determined:	19901002
Actual Return to Compliance Date:	19930730
Return to Compliance Qualifier:	Observed
Violation Responsible Agency:	State
Scheduled Compliance Date:	Not reported
Enforcement Identifier:	Not reported
Date of Enforcement Action:	Not reported
Enforcement Responsible Agency:	Not reported
Enforcement Docket Number:	Not reported

Map ID
Direction
Distance
Elevation

MAP FINDINGS

Site

Database(s)

EDR ID Number
EPA ID Number

SAFETY-KLEEN SYSTEMS INC (Continued)

1015730631

Enforcement Attorney:	Not reported
Corrective Action Component:	Not reported
Appeal Initiated Date:	Not reported
Appeal Resolution Date:	Not reported
Disposition Status Date:	Not reported
Disposition Status:	Not reported
Disposition Status Description:	Not reported
Consent/Final Order Sequence Number:	Not reported
Consent/Final Order Respondent Name:	Not reported
Consent/Final Order Lead Agency:	Not reported
Enforcement Type:	Not reported
Enforcement Responsible Person:	Not reported
Enforcement Responsible Sub-Organization:	Not reported
SEP Sequence Number:	Not reported
SEP Expenditure Amount:	Not reported
SEP Scheduled Completion Date:	Not reported
SEP Actual Date:	Not reported
SEP Defaulted Date:	Not reported
SEP Type:	Not reported
SEP Type Description:	Not reported
Proposed Amount:	Not reported
Final Monetary Amount:	Not reported
Paid Amount:	Not reported
Final Count:	Not reported
Final Amount:	Not reported
Found Violation:	No
Agency Which Determined Violation:	Not reported
Violation Short Description:	Not reported
Date Violation was Determined:	Not reported
Actual Return to Compliance Date:	Not reported
Return to Compliance Qualifier:	Not reported
Violation Responsible Agency:	Not reported
Scheduled Compliance Date:	Not reported
Enforcement Identifier:	Not reported
Date of Enforcement Action:	Not reported
Enforcement Responsible Agency:	Not reported
Enforcement Docket Number:	Not reported
Enforcement Attorney:	Not reported
Corrective Action Component:	Not reported
Appeal Initiated Date:	Not reported
Appeal Resolution Date:	Not reported
Disposition Status Date:	Not reported
Disposition Status:	Not reported
Disposition Status Description:	Not reported
Consent/Final Order Sequence Number:	Not reported
Consent/Final Order Respondent Name:	Not reported
Consent/Final Order Lead Agency:	Not reported
Enforcement Type:	Not reported
Enforcement Responsible Person:	Not reported
Enforcement Responsible Sub-Organization:	Not reported
SEP Sequence Number:	Not reported
SEP Expenditure Amount:	Not reported
SEP Scheduled Completion Date:	Not reported
SEP Actual Date:	Not reported
SEP Defaulted Date:	Not reported
SEP Type:	Not reported

Map ID
Direction
Distance
Elevation

MAP FINDINGS

Site

Database(s)

EDR ID Number
EPA ID Number

SAFETY-KLEEN SYSTEMS INC (Continued)

1015730631

SEP Type Description:	Not reported
Proposed Amount:	Not reported
Final Monetary Amount:	Not reported
Paid Amount:	Not reported
Final Count:	Not reported
Final Amount:	Not reported
Found Violation:	Yes
Agency Which Determined Violation:	State
Violation Short Description:	Generators - General
Date Violation was Determined:	19940628
Actual Return to Compliance Date:	19940714
Return to Compliance Qualifier:	Unverifiable
Violation Responsible Agency:	State
Scheduled Compliance Date:	Not reported
Enforcement Identifier:	Not reported
Date of Enforcement Action:	Not reported
Enforcement Responsible Agency:	Not reported
Enforcement Docket Number:	Not reported
Enforcement Attorney:	Not reported
Corrective Action Component:	Not reported
Appeal Initiated Date:	Not reported
Appeal Resolution Date:	Not reported
Disposition Status Date:	Not reported
Disposition Status:	Not reported
Disposition Status Description:	Not reported
Consent/Final Order Sequence Number:	Not reported
Consent/Final Order Respondent Name:	Not reported
Consent/Final Order Lead Agency:	Not reported
Enforcement Type:	Not reported
Enforcement Responsible Person:	Not reported
Enforcement Responsible Sub-Organization:	Not reported
SEP Sequence Number:	Not reported
SEP Expenditure Amount:	Not reported
SEP Scheduled Completion Date:	Not reported
SEP Actual Date:	Not reported
SEP Defaulted Date:	Not reported
SEP Type:	Not reported
SEP Type Description:	Not reported
Proposed Amount:	Not reported
Final Monetary Amount:	Not reported
Paid Amount:	Not reported
Final Count:	Not reported
Final Amount:	Not reported
Found Violation:	Yes
Agency Which Determined Violation:	State
Violation Short Description:	Generators - General
Date Violation was Determined:	19930811
Actual Return to Compliance Date:	19930816
Return to Compliance Qualifier:	Unverifiable
Violation Responsible Agency:	State
Scheduled Compliance Date:	Not reported
Enforcement Identifier:	Not reported
Date of Enforcement Action:	Not reported
Enforcement Responsible Agency:	Not reported
Enforcement Docket Number:	Not reported

Map ID
Direction
Distance
Elevation

MAP FINDINGS

Site

Database(s)

EDR ID Number
EPA ID Number

SAFETY-KLEEN SYSTEMS INC (Continued)

1015730631

Enforcement Attorney:	Not reported
Corrective Action Component:	Not reported
Appeal Initiated Date:	Not reported
Appeal Resolution Date:	Not reported
Disposition Status Date:	Not reported
Disposition Status:	Not reported
Disposition Status Description:	Not reported
Consent/Final Order Sequence Number:	Not reported
Consent/Final Order Respondent Name:	Not reported
Consent/Final Order Lead Agency:	Not reported
Enforcement Type:	Not reported
Enforcement Responsible Person:	Not reported
Enforcement Responsible Sub-Organization:	Not reported
SEP Sequence Number:	Not reported
SEP Expenditure Amount:	Not reported
SEP Scheduled Completion Date:	Not reported
SEP Actual Date:	Not reported
SEP Defaulted Date:	Not reported
SEP Type:	Not reported
SEP Type Description:	Not reported
Proposed Amount:	Not reported
Final Monetary Amount:	Not reported
Paid Amount:	Not reported
Final Count:	Not reported
Final Amount:	Not reported
Found Violation:	Yes
Agency Which Determined Violation:	State
Violation Short Description:	Generators - General
Date Violation was Determined:	19910219
Actual Return to Compliance Date:	19910220
Return to Compliance Qualifier:	Unverifiable
Violation Responsible Agency:	State
Scheduled Compliance Date:	Not reported
Enforcement Identifier:	Not reported
Date of Enforcement Action:	Not reported
Enforcement Responsible Agency:	Not reported
Enforcement Docket Number:	Not reported
Enforcement Attorney:	Not reported
Corrective Action Component:	Not reported
Appeal Initiated Date:	Not reported
Appeal Resolution Date:	Not reported
Disposition Status Date:	Not reported
Disposition Status:	Not reported
Disposition Status Description:	Not reported
Consent/Final Order Sequence Number:	Not reported
Consent/Final Order Respondent Name:	Not reported
Consent/Final Order Lead Agency:	Not reported
Enforcement Type:	Not reported
Enforcement Responsible Person:	Not reported
Enforcement Responsible Sub-Organization:	Not reported
SEP Sequence Number:	Not reported
SEP Expenditure Amount:	Not reported
SEP Scheduled Completion Date:	Not reported
SEP Actual Date:	Not reported
SEP Defaulted Date:	Not reported
SEP Type:	Not reported

Map ID
 Direction
 Distance
 Elevation

MAP FINDINGS

Site

Database(s)

EDR ID Number
 EPA ID Number

SAFETY-KLEEN SYSTEMS INC (Continued)

1015730631

SEP Type Description:	Not reported
Proposed Amount:	Not reported
Final Monetary Amount:	Not reported
Paid Amount:	Not reported
Final Count:	Not reported
Final Amount:	Not reported
Found Violation:	Yes
Agency Which Determined Violation:	State
Violation Short Description:	TSD - General
Date Violation was Determined:	19901002
Actual Return to Compliance Date:	19930730
Return to Compliance Qualifier:	Observed
Violation Responsible Agency:	State
Scheduled Compliance Date:	Not reported
Enforcement Identifier:	Not reported
Date of Enforcement Action:	Not reported
Enforcement Responsible Agency:	Not reported
Enforcement Docket Number:	Not reported
Enforcement Attorney:	Not reported
Corrective Action Component:	Not reported
Appeal Initiated Date:	Not reported
Appeal Resolution Date:	Not reported
Disposition Status Date:	Not reported
Disposition Status:	Not reported
Disposition Status Description:	Not reported
Consent/Final Order Sequence Number:	Not reported
Consent/Final Order Respondent Name:	Not reported
Consent/Final Order Lead Agency:	Not reported
Enforcement Type:	Not reported
Enforcement Responsible Person:	Not reported
Enforcement Responsible Sub-Organization:	Not reported
SEP Sequence Number:	Not reported
SEP Expenditure Amount:	Not reported
SEP Scheduled Completion Date:	Not reported
SEP Actual Date:	Not reported
SEP Defaulted Date:	Not reported
SEP Type:	Not reported
SEP Type Description:	Not reported
Proposed Amount:	Not reported
Final Monetary Amount:	Not reported
Paid Amount:	Not reported
Final Count:	Not reported
Final Amount:	Not reported
Found Violation:	Yes
Agency Which Determined Violation:	State
Violation Short Description:	Generators - General
Date Violation was Determined:	19931115
Actual Return to Compliance Date:	19931116
Return to Compliance Qualifier:	Unverifiable
Violation Responsible Agency:	State
Scheduled Compliance Date:	Not reported
Enforcement Identifier:	Not reported
Date of Enforcement Action:	Not reported
Enforcement Responsible Agency:	Not reported
Enforcement Docket Number:	Not reported

Map ID
Direction
Distance
Elevation

MAP FINDINGS

Site

Database(s)

EDR ID Number
EPA ID Number

SAFETY-KLEEN SYSTEMS INC (Continued)

1015730631

Enforcement Attorney:	Not reported
Corrective Action Component:	Not reported
Appeal Initiated Date:	Not reported
Appeal Resolution Date:	Not reported
Disposition Status Date:	Not reported
Disposition Status:	Not reported
Disposition Status Description:	Not reported
Consent/Final Order Sequence Number:	Not reported
Consent/Final Order Respondent Name:	Not reported
Consent/Final Order Lead Agency:	Not reported
Enforcement Type:	Not reported
Enforcement Responsible Person:	Not reported
Enforcement Responsible Sub-Organization:	Not reported
SEP Sequence Number:	Not reported
SEP Expenditure Amount:	Not reported
SEP Scheduled Completion Date:	Not reported
SEP Actual Date:	Not reported
SEP Defaulted Date:	Not reported
SEP Type:	Not reported
SEP Type Description:	Not reported
Proposed Amount:	Not reported
Final Monetary Amount:	Not reported
Paid Amount:	Not reported
Final Count:	Not reported
Final Amount:	Not reported
Found Violation:	No
Agency Which Determined Violation:	Not reported
Violation Short Description:	Not reported
Date Violation was Determined:	Not reported
Actual Return to Compliance Date:	Not reported
Return to Compliance Qualifier:	Not reported
Violation Responsible Agency:	Not reported
Scheduled Compliance Date:	Not reported
Enforcement Identifier:	Not reported
Date of Enforcement Action:	Not reported
Enforcement Responsible Agency:	Not reported
Enforcement Docket Number:	Not reported
Enforcement Attorney:	Not reported
Corrective Action Component:	Not reported
Appeal Initiated Date:	Not reported
Appeal Resolution Date:	Not reported
Disposition Status Date:	Not reported
Disposition Status:	Not reported
Disposition Status Description:	Not reported
Consent/Final Order Sequence Number:	Not reported
Consent/Final Order Respondent Name:	Not reported
Consent/Final Order Lead Agency:	Not reported
Enforcement Type:	Not reported
Enforcement Responsible Person:	Not reported
Enforcement Responsible Sub-Organization:	Not reported
SEP Sequence Number:	Not reported
SEP Expenditure Amount:	Not reported
SEP Scheduled Completion Date:	Not reported
SEP Actual Date:	Not reported
SEP Defaulted Date:	Not reported
SEP Type:	Not reported

Map ID
Direction
Distance
Elevation

MAP FINDINGS

Site

Database(s)

EDR ID Number
EPA ID Number

SAFETY-KLEEN SYSTEMS INC (Continued)

1015730631

SEP Type Description:	Not reported
Proposed Amount:	Not reported
Final Monetary Amount:	Not reported
Paid Amount:	Not reported
Final Count:	Not reported
Final Amount:	Not reported
Found Violation:	Yes
Agency Which Determined Violation:	State
Violation Short Description:	Generators - General
Date Violation was Determined:	19910329
Actual Return to Compliance Date:	19910502
Return to Compliance Qualifier:	Unverifiable
Violation Responsible Agency:	State
Scheduled Compliance Date:	Not reported
Enforcement Identifier:	Not reported
Date of Enforcement Action:	Not reported
Enforcement Responsible Agency:	Not reported
Enforcement Docket Number:	Not reported
Enforcement Attorney:	Not reported
Corrective Action Component:	Not reported
Appeal Initiated Date:	Not reported
Appeal Resolution Date:	Not reported
Disposition Status Date:	Not reported
Disposition Status:	Not reported
Disposition Status Description:	Not reported
Consent/Final Order Sequence Number:	Not reported
Consent/Final Order Respondent Name:	Not reported
Consent/Final Order Lead Agency:	Not reported
Enforcement Type:	Not reported
Enforcement Responsible Person:	Not reported
Enforcement Responsible Sub-Organization:	Not reported
SEP Sequence Number:	Not reported
SEP Expenditure Amount:	Not reported
SEP Scheduled Completion Date:	Not reported
SEP Actual Date:	Not reported
SEP Defaulted Date:	Not reported
SEP Type:	Not reported
SEP Type Description:	Not reported
Proposed Amount:	Not reported
Final Monetary Amount:	Not reported
Paid Amount:	Not reported
Final Count:	Not reported
Final Amount:	Not reported
Found Violation:	Yes
Agency Which Determined Violation:	State
Violation Short Description:	Transporters - Manifest System and Recordkeeping
Date Violation was Determined:	20020322
Actual Return to Compliance Date:	20030407
Return to Compliance Qualifier:	Documented
Violation Responsible Agency:	State
Scheduled Compliance Date:	Not reported
Enforcement Identifier:	246
Date of Enforcement Action:	20030407
Enforcement Responsible Agency:	State
Enforcement Docket Number:	Not reported

Map ID
Direction
Distance
Elevation

MAP FINDINGS

Site

Database(s)

EDR ID Number
EPA ID Number

SAFETY-KLEEN SYSTEMS INC (Continued)

1015730631

Enforcement Attorney:	Not reported
Corrective Action Component:	No
Appeal Initiated Date:	Not reported
Appeal Resolution Date:	Not reported
Disposition Status Date:	Not reported
Disposition Status:	Not reported
Disposition Status Description:	Not reported
Consent/Final Order Sequence Number:	Not reported
Consent/Final Order Respondent Name:	Not reported
Consent/Final Order Lead Agency:	Not reported
Enforcement Type:	SINGLE SITE CA/FO
Enforcement Responsible Person:	Not reported
Enforcement Responsible Sub-Organization:	Not reported
SEP Sequence Number:	Not reported
SEP Expenditure Amount:	Not reported
SEP Scheduled Completion Date:	Not reported
SEP Actual Date:	Not reported
SEP Defaulted Date:	Not reported
SEP Type:	Not reported
SEP Type Description:	Not reported
Proposed Amount:	Not reported
Final Monetary Amount:	190400
Paid Amount:	Not reported
Final Count:	1
Final Amount:	190400
Found Violation:	Yes
Agency Which Determined Violation:	State
Violation Short Description:	TSD - Manifest/Records/Reporting
Date Violation was Determined:	20001220
Actual Return to Compliance Date:	20030407
Return to Compliance Qualifier:	Documented
Violation Responsible Agency:	State
Scheduled Compliance Date:	Not reported
Enforcement Identifier:	501
Date of Enforcement Action:	20001221
Enforcement Responsible Agency:	State
Enforcement Docket Number:	Not reported
Enforcement Attorney:	Not reported
Corrective Action Component:	No
Appeal Initiated Date:	Not reported
Appeal Resolution Date:	Not reported
Disposition Status Date:	Not reported
Disposition Status:	Not reported
Disposition Status Description:	Not reported
Consent/Final Order Sequence Number:	Not reported
Consent/Final Order Respondent Name:	Not reported
Consent/Final Order Lead Agency:	Not reported
Enforcement Type:	Not reported
Enforcement Responsible Person:	Not reported
Enforcement Responsible Sub-Organization:	Not reported
SEP Sequence Number:	Not reported
SEP Expenditure Amount:	Not reported
SEP Scheduled Completion Date:	Not reported
SEP Actual Date:	Not reported
SEP Defaulted Date:	Not reported
SEP Type:	Not reported

Map ID
Direction
Distance
Elevation

MAP FINDINGS

Site

Database(s)

EDR ID Number
EPA ID Number

SAFETY-KLEEN SYSTEMS INC (Continued)

1015730631

SEP Type Description:	Not reported
Proposed Amount:	Not reported
Final Monetary Amount:	Not reported
Paid Amount:	Not reported
Final Count:	Not reported
Final Amount:	Not reported
Found Violation:	Yes
Agency Which Determined Violation:	State
Violation Short Description:	Generators - General
Date Violation was Determined:	19930816
Actual Return to Compliance Date:	19930916
Return to Compliance Qualifier:	Unverifiable
Violation Responsible Agency:	State
Scheduled Compliance Date:	Not reported
Enforcement Identifier:	Not reported
Date of Enforcement Action:	Not reported
Enforcement Responsible Agency:	Not reported
Enforcement Docket Number:	Not reported
Enforcement Attorney:	Not reported
Corrective Action Component:	Not reported
Appeal Initiated Date:	Not reported
Appeal Resolution Date:	Not reported
Disposition Status Date:	Not reported
Disposition Status:	Not reported
Disposition Status Description:	Not reported
Consent/Final Order Sequence Number:	Not reported
Consent/Final Order Respondent Name:	Not reported
Consent/Final Order Lead Agency:	Not reported
Enforcement Type:	Not reported
Enforcement Responsible Person:	Not reported
Enforcement Responsible Sub-Organization:	Not reported
SEP Sequence Number:	Not reported
SEP Expenditure Amount:	Not reported
SEP Scheduled Completion Date:	Not reported
SEP Actual Date:	Not reported
SEP Defaulted Date:	Not reported
SEP Type:	Not reported
SEP Type Description:	Not reported
Proposed Amount:	Not reported
Final Monetary Amount:	Not reported
Paid Amount:	Not reported
Final Count:	Not reported
Final Amount:	Not reported
Found Violation:	No
Agency Which Determined Violation:	Not reported
Violation Short Description:	Not reported
Date Violation was Determined:	Not reported
Actual Return to Compliance Date:	Not reported
Return to Compliance Qualifier:	Not reported
Violation Responsible Agency:	Not reported
Scheduled Compliance Date:	Not reported
Enforcement Identifier:	Not reported
Date of Enforcement Action:	Not reported
Enforcement Responsible Agency:	Not reported
Enforcement Docket Number:	Not reported

Map ID
 Direction
 Distance
 Elevation

MAP FINDINGS

Site

Database(s)

EDR ID Number
 EPA ID Number

SAFETY-KLEEN SYSTEMS INC (Continued)

1015730631

Enforcement Attorney:	Not reported
Corrective Action Component:	Not reported
Appeal Initiated Date:	Not reported
Appeal Resolution Date:	Not reported
Disposition Status Date:	Not reported
Disposition Status:	Not reported
Disposition Status Description:	Not reported
Consent/Final Order Sequence Number:	Not reported
Consent/Final Order Respondent Name:	Not reported
Consent/Final Order Lead Agency:	Not reported
Enforcement Type:	Not reported
Enforcement Responsible Person:	Not reported
Enforcement Responsible Sub-Organization:	Not reported
SEP Sequence Number:	Not reported
SEP Expenditure Amount:	Not reported
SEP Scheduled Completion Date:	Not reported
SEP Actual Date:	Not reported
SEP Defaulted Date:	Not reported
SEP Type:	Not reported
SEP Type Description:	Not reported
Proposed Amount:	Not reported
Final Monetary Amount:	Not reported
Paid Amount:	Not reported
Final Count:	Not reported
Final Amount:	Not reported
Found Violation:	Yes
Agency Which Determined Violation:	State
Violation Short Description:	Transporters - Manifest System and Recordkeeping
Date Violation was Determined:	20050627
Actual Return to Compliance Date:	20050628
Return to Compliance Qualifier:	Documented
Violation Responsible Agency:	State
Scheduled Compliance Date:	Not reported
Enforcement Identifier:	200
Date of Enforcement Action:	20050628
Enforcement Responsible Agency:	State
Enforcement Docket Number:	Not reported
Enforcement Attorney:	Not reported
Corrective Action Component:	No
Appeal Initiated Date:	Not reported
Appeal Resolution Date:	Not reported
Disposition Status Date:	Not reported
Disposition Status:	Not reported
Disposition Status Description:	Not reported
Consent/Final Order Sequence Number:	Not reported
Consent/Final Order Respondent Name:	Not reported
Consent/Final Order Lead Agency:	Not reported
Enforcement Type:	WRITTEN INFORMAL
Enforcement Responsible Person:	Not reported
Enforcement Responsible Sub-Organization:	Not reported
SEP Sequence Number:	Not reported
SEP Expenditure Amount:	Not reported
SEP Scheduled Completion Date:	Not reported
SEP Actual Date:	Not reported
SEP Defaulted Date:	Not reported
SEP Type:	Not reported

Map ID
Direction
Distance
Elevation

MAP FINDINGS

Site

Database(s)

EDR ID Number
EPA ID Number

SAFETY-KLEEN SYSTEMS INC (Continued)

1015730631

SEP Type Description:	Not reported
Proposed Amount:	Not reported
Final Monetary Amount:	Not reported
Paid Amount:	Not reported
Final Count:	Not reported
Final Amount:	Not reported
Found Violation:	Yes
Agency Which Determined Violation:	State
Violation Short Description:	Generators - General
Date Violation was Determined:	19930517
Actual Return to Compliance Date:	19930607
Return to Compliance Qualifier:	Unverifiable
Violation Responsible Agency:	State
Scheduled Compliance Date:	Not reported
Enforcement Identifier:	Not reported
Date of Enforcement Action:	Not reported
Enforcement Responsible Agency:	Not reported
Enforcement Docket Number:	Not reported
Enforcement Attorney:	Not reported
Corrective Action Component:	Not reported
Appeal Initiated Date:	Not reported
Appeal Resolution Date:	Not reported
Disposition Status Date:	Not reported
Disposition Status:	Not reported
Disposition Status Description:	Not reported
Consent/Final Order Sequence Number:	Not reported
Consent/Final Order Respondent Name:	Not reported
Consent/Final Order Lead Agency:	Not reported
Enforcement Type:	Not reported
Enforcement Responsible Person:	Not reported
Enforcement Responsible Sub-Organization:	Not reported
SEP Sequence Number:	Not reported
SEP Expenditure Amount:	Not reported
SEP Scheduled Completion Date:	Not reported
SEP Actual Date:	Not reported
SEP Defaulted Date:	Not reported
SEP Type:	Not reported
SEP Type Description:	Not reported
Proposed Amount:	Not reported
Final Monetary Amount:	Not reported
Paid Amount:	Not reported
Final Count:	Not reported
Final Amount:	Not reported
Found Violation:	Yes
Agency Which Determined Violation:	State
Violation Short Description:	Generators - General
Date Violation was Determined:	19910225
Actual Return to Compliance Date:	19910226
Return to Compliance Qualifier:	Unverifiable
Violation Responsible Agency:	State
Scheduled Compliance Date:	Not reported
Enforcement Identifier:	Not reported
Date of Enforcement Action:	Not reported
Enforcement Responsible Agency:	Not reported
Enforcement Docket Number:	Not reported

Map ID
Direction
Distance
Elevation

MAP FINDINGS

Site

Database(s)

EDR ID Number
EPA ID Number

SAFETY-KLEEN SYSTEMS INC (Continued)

1015730631

Enforcement Attorney:	Not reported
Corrective Action Component:	Not reported
Appeal Initiated Date:	Not reported
Appeal Resolution Date:	Not reported
Disposition Status Date:	Not reported
Disposition Status:	Not reported
Disposition Status Description:	Not reported
Consent/Final Order Sequence Number:	Not reported
Consent/Final Order Respondent Name:	Not reported
Consent/Final Order Lead Agency:	Not reported
Enforcement Type:	Not reported
Enforcement Responsible Person:	Not reported
Enforcement Responsible Sub-Organization:	Not reported
SEP Sequence Number:	Not reported
SEP Expenditure Amount:	Not reported
SEP Scheduled Completion Date:	Not reported
SEP Actual Date:	Not reported
SEP Defaulted Date:	Not reported
SEP Type:	Not reported
SEP Type Description:	Not reported
Proposed Amount:	Not reported
Final Monetary Amount:	Not reported
Paid Amount:	Not reported
Final Count:	Not reported
Final Amount:	Not reported
Found Violation:	Yes
Agency Which Determined Violation:	State
Violation Short Description:	TSD - Financial Requirements
Date Violation was Determined:	19880519
Actual Return to Compliance Date:	19880702
Return to Compliance Qualifier:	Observed
Violation Responsible Agency:	State
Scheduled Compliance Date:	Not reported
Enforcement Identifier:	001
Date of Enforcement Action:	19880526
Enforcement Responsible Agency:	State
Enforcement Docket Number:	Not reported
Enforcement Attorney:	Not reported
Corrective Action Component:	No
Appeal Initiated Date:	Not reported
Appeal Resolution Date:	Not reported
Disposition Status Date:	Not reported
Disposition Status:	Not reported
Disposition Status Description:	Not reported
Consent/Final Order Sequence Number:	Not reported
Consent/Final Order Respondent Name:	Not reported
Consent/Final Order Lead Agency:	Not reported
Enforcement Type:	WRITTEN INFORMAL
Enforcement Responsible Person:	R9STA
Enforcement Responsible Sub-Organization:	Not reported
SEP Sequence Number:	Not reported
SEP Expenditure Amount:	Not reported
SEP Scheduled Completion Date:	Not reported
SEP Actual Date:	Not reported
SEP Defaulted Date:	Not reported
SEP Type:	Not reported

Map ID
 Direction
 Distance
 Elevation

MAP FINDINGS

Site

Database(s)

EDR ID Number
 EPA ID Number

SAFETY-KLEEN SYSTEMS INC (Continued)

1015730631

SEP Type Description: Not reported
 Proposed Amount: Not reported
 Final Monetary Amount: Not reported
 Paid Amount: Not reported
 Final Count: Not reported
 Final Amount: Not reported

Found Violation: No
 Agency Which Determined Violation: Not reported
 Violation Short Description: Not reported
 Date Violation was Determined: Not reported
 Actual Return to Compliance Date: Not reported
 Return to Compliance Qualifier: Not reported
 Violation Responsible Agency: Not reported
 Scheduled Compliance Date: Not reported
 Enforcement Identifier: Not reported
 Date of Enforcement Action: Not reported
 Enforcement Responsible Agency: Not reported
 Enforcement Docket Number: Not reported
 Enforcement Attorney: Not reported
 Corrective Action Component: Not reported
 Appeal Initiated Date: Not reported
 Appeal Resolution Date: Not reported
 Disposition Status Date: Not reported
 Disposition Status: Not reported
 Disposition Status Description: Not reported
 Consent/Final Order Sequence Number: Not reported
 Consent/Final Order Respondent Name: Not reported
 Consent/Final Order Lead Agency: Not reported
 Enforcement Type: Not reported
 Enforcement Responsible Person: Not reported
 Enforcement Responsible Sub-Organization: Not reported
 SEP Sequence Number: Not reported
 SEP Expenditure Amount: Not reported
 SEP Scheduled Completion Date: Not reported
 SEP Actual Date: Not reported
 SEP Defaulted Date: Not reported
 SEP Type: Not reported
 SEP Type Description: Not reported
 Proposed Amount: Not reported
 Final Monetary Amount: Not reported
 Paid Amount: Not reported
 Final Count: Not reported
 Final Amount: Not reported

Found Violation: Yes
 Agency Which Determined Violation: State
 Violation Short Description: LDR - General
 Date Violation was Determined: 19890217
 Actual Return to Compliance Date: 19910926
 Return to Compliance Qualifier: Observed
 Violation Responsible Agency: State
 Scheduled Compliance Date: Not reported
 Enforcement Identifier: 005
 Date of Enforcement Action: 19890627
 Enforcement Responsible Agency: State
 Enforcement Docket Number: Not reported

Map ID
Direction
Distance
Elevation

MAP FINDINGS

Site

Database(s)

EDR ID Number
EPA ID Number

SAFETY-KLEEN SYSTEMS INC (Continued)

1015730631

Enforcement Attorney:	Not reported
Corrective Action Component:	No
Appeal Initiated Date:	Not reported
Appeal Resolution Date:	Not reported
Disposition Status Date:	Not reported
Disposition Status:	Not reported
Disposition Status Description:	Not reported
Consent/Final Order Sequence Number:	Not reported
Consent/Final Order Respondent Name:	Not reported
Consent/Final Order Lead Agency:	Not reported
Enforcement Type:	WRITTEN INFORMAL
Enforcement Responsible Person:	R9STA
Enforcement Responsible Sub-Organization:	Not reported
SEP Sequence Number:	Not reported
SEP Expenditure Amount:	Not reported
SEP Scheduled Completion Date:	Not reported
SEP Actual Date:	Not reported
SEP Defaulted Date:	Not reported
SEP Type:	Not reported
SEP Type Description:	Not reported
Proposed Amount:	Not reported
Final Monetary Amount:	Not reported
Paid Amount:	Not reported
Final Count:	Not reported
Final Amount:	Not reported
Found Violation:	No
Agency Which Determined Violation:	Not reported
Violation Short Description:	Not reported
Date Violation was Determined:	Not reported
Actual Return to Compliance Date:	Not reported
Return to Compliance Qualifier:	Not reported
Violation Responsible Agency:	Not reported
Scheduled Compliance Date:	Not reported
Enforcement Identifier:	Not reported
Date of Enforcement Action:	Not reported
Enforcement Responsible Agency:	Not reported
Enforcement Docket Number:	Not reported
Enforcement Attorney:	Not reported
Corrective Action Component:	Not reported
Appeal Initiated Date:	Not reported
Appeal Resolution Date:	Not reported
Disposition Status Date:	Not reported
Disposition Status:	Not reported
Disposition Status Description:	Not reported
Consent/Final Order Sequence Number:	Not reported
Consent/Final Order Respondent Name:	Not reported
Consent/Final Order Lead Agency:	Not reported
Enforcement Type:	Not reported
Enforcement Responsible Person:	Not reported
Enforcement Responsible Sub-Organization:	Not reported
SEP Sequence Number:	Not reported
SEP Expenditure Amount:	Not reported
SEP Scheduled Completion Date:	Not reported
SEP Actual Date:	Not reported
SEP Defaulted Date:	Not reported
SEP Type:	Not reported

Map ID
Direction
Distance
Elevation

MAP FINDINGS

Site

Database(s)

EDR ID Number
EPA ID Number

SAFETY-KLEEN SYSTEMS INC (Continued)

1015730631

SEP Type Description: Not reported
Proposed Amount: Not reported
Final Monetary Amount: Not reported
Paid Amount: Not reported
Final Count: Not reported
Final Amount: Not reported

Found Violation: Yes
Agency Which Determined Violation: State
Violation Short Description: TSD - Contingency Plan and Emergency Procedures
Date Violation was Determined: 20021029
Actual Return to Compliance Date: 20040109
Return to Compliance Qualifier: Observed
Violation Responsible Agency: State
Scheduled Compliance Date: Not reported
Enforcement Identifier: 503
Date of Enforcement Action: 20030327
Enforcement Responsible Agency: State
Enforcement Docket Number: Not reported
Enforcement Attorney: Not reported
Corrective Action Component: No
Appeal Initiated Date: Not reported
Appeal Resolution Date: Not reported
Disposition Status Date: Not reported
Disposition Status: Not reported
Disposition Status Description: Not reported
Consent/Final Order Sequence Number: Not reported
Consent/Final Order Respondent Name: Not reported
Consent/Final Order Lead Agency: Not reported
Enforcement Type: Not reported
Enforcement Responsible Person: Not reported
Enforcement Responsible Sub-Organization: Not reported
SEP Sequence Number: Not reported
SEP Expenditure Amount: Not reported
SEP Scheduled Completion Date: Not reported
SEP Actual Date: Not reported
SEP Defaulted Date: Not reported
SEP Type: Not reported
SEP Type Description: Not reported
Proposed Amount: Not reported
Final Monetary Amount: Not reported
Paid Amount: Not reported
Final Count: Not reported
Final Amount: Not reported

Found Violation: Yes
Agency Which Determined Violation: State
Violation Short Description: TSD - Container Use and Management
Date Violation was Determined: 20020322
Actual Return to Compliance Date: 20030407
Return to Compliance Qualifier: Documented
Violation Responsible Agency: State
Scheduled Compliance Date: Not reported
Enforcement Identifier: 200
Date of Enforcement Action: 20020322
Enforcement Responsible Agency: State
Enforcement Docket Number: Not reported

Map ID
Direction
Distance
Elevation

MAP FINDINGS

Site

Database(s)

EDR ID Number
EPA ID Number

SAFETY-KLEEN SYSTEMS INC (Continued)

1015730631

Enforcement Attorney:	Not reported
Corrective Action Component:	No
Appeal Initiated Date:	Not reported
Appeal Resolution Date:	Not reported
Disposition Status Date:	Not reported
Disposition Status:	Not reported
Disposition Status Description:	Not reported
Consent/Final Order Sequence Number:	Not reported
Consent/Final Order Respondent Name:	Not reported
Consent/Final Order Lead Agency:	Not reported
Enforcement Type:	WRITTEN INFORMAL
Enforcement Responsible Person:	Not reported
Enforcement Responsible Sub-Organization:	Not reported
SEP Sequence Number:	Not reported
SEP Expenditure Amount:	Not reported
SEP Scheduled Completion Date:	Not reported
SEP Actual Date:	Not reported
SEP Defaulted Date:	Not reported
SEP Type:	Not reported
SEP Type Description:	Not reported
Proposed Amount:	Not reported
Final Monetary Amount:	Not reported
Paid Amount:	Not reported
Final Count:	Not reported
Final Amount:	Not reported
Found Violation:	Yes
Agency Which Determined Violation:	State
Violation Short Description:	Transporters - Manifest System and Recordkeeping
Date Violation was Determined:	20020322
Actual Return to Compliance Date:	20030407
Return to Compliance Qualifier:	Documented
Violation Responsible Agency:	State
Scheduled Compliance Date:	Not reported
Enforcement Identifier:	200
Date of Enforcement Action:	20020322
Enforcement Responsible Agency:	State
Enforcement Docket Number:	Not reported
Enforcement Attorney:	Not reported
Corrective Action Component:	No
Appeal Initiated Date:	Not reported
Appeal Resolution Date:	Not reported
Disposition Status Date:	Not reported
Disposition Status:	Not reported
Disposition Status Description:	Not reported
Consent/Final Order Sequence Number:	Not reported
Consent/Final Order Respondent Name:	Not reported
Consent/Final Order Lead Agency:	Not reported
Enforcement Type:	WRITTEN INFORMAL
Enforcement Responsible Person:	Not reported
Enforcement Responsible Sub-Organization:	Not reported
SEP Sequence Number:	Not reported
SEP Expenditure Amount:	Not reported
SEP Scheduled Completion Date:	Not reported
SEP Actual Date:	Not reported
SEP Defaulted Date:	Not reported
SEP Type:	Not reported

Map ID
Direction
Distance
Elevation

MAP FINDINGS

Site

Database(s)

EDR ID Number
EPA ID Number

SAFETY-KLEEN SYSTEMS INC (Continued)

1015730631

SEP Type Description:	Not reported
Proposed Amount:	Not reported
Final Monetary Amount:	Not reported
Paid Amount:	Not reported
Final Count:	Not reported
Final Amount:	Not reported
Found Violation:	Yes
Agency Which Determined Violation:	State
Violation Short Description:	TSD - Financial Requirements
Date Violation was Determined:	19880706
Actual Return to Compliance Date:	19881115
Return to Compliance Qualifier:	Observed
Violation Responsible Agency:	State
Scheduled Compliance Date:	Not reported
Enforcement Identifier:	001
Date of Enforcement Action:	19880526
Enforcement Responsible Agency:	State
Enforcement Docket Number:	Not reported
Enforcement Attorney:	Not reported
Corrective Action Component:	No
Appeal Initiated Date:	Not reported
Appeal Resolution Date:	Not reported
Disposition Status Date:	Not reported
Disposition Status:	Not reported
Disposition Status Description:	Not reported
Consent/Final Order Sequence Number:	Not reported
Consent/Final Order Respondent Name:	Not reported
Consent/Final Order Lead Agency:	Not reported
Enforcement Type:	WRITTEN INFORMAL
Enforcement Responsible Person:	R9STA
Enforcement Responsible Sub-Organization:	Not reported
SEP Sequence Number:	Not reported
SEP Expenditure Amount:	Not reported
SEP Scheduled Completion Date:	Not reported
SEP Actual Date:	Not reported
SEP Defaulted Date:	Not reported
SEP Type:	Not reported
SEP Type Description:	Not reported
Proposed Amount:	Not reported
Final Monetary Amount:	Not reported
Paid Amount:	Not reported
Final Count:	Not reported
Final Amount:	Not reported
Found Violation:	Yes
Agency Which Determined Violation:	State
Violation Short Description:	TSD - General Facility Standards
Date Violation was Determined:	20021029
Actual Return to Compliance Date:	20040109
Return to Compliance Qualifier:	Observed
Violation Responsible Agency:	State
Scheduled Compliance Date:	Not reported
Enforcement Identifier:	503
Date of Enforcement Action:	20030327
Enforcement Responsible Agency:	State
Enforcement Docket Number:	Not reported

Map ID
Direction
Distance
Elevation

MAP FINDINGS

Site

Database(s)

EDR ID Number
EPA ID Number

SAFETY-KLEEN SYSTEMS INC (Continued)

1015730631

Enforcement Attorney:	Not reported
Corrective Action Component:	No
Appeal Initiated Date:	Not reported
Appeal Resolution Date:	Not reported
Disposition Status Date:	Not reported
Disposition Status:	Not reported
Disposition Status Description:	Not reported
Consent/Final Order Sequence Number:	Not reported
Consent/Final Order Respondent Name:	Not reported
Consent/Final Order Lead Agency:	Not reported
Enforcement Type:	Not reported
Enforcement Responsible Person:	Not reported
Enforcement Responsible Sub-Organization:	Not reported
SEP Sequence Number:	Not reported
SEP Expenditure Amount:	Not reported
SEP Scheduled Completion Date:	Not reported
SEP Actual Date:	Not reported
SEP Defaulted Date:	Not reported
SEP Type:	Not reported
SEP Type Description:	Not reported
Proposed Amount:	Not reported
Final Monetary Amount:	Not reported
Paid Amount:	Not reported
Final Count:	Not reported
Final Amount:	Not reported
Found Violation:	No
Agency Which Determined Violation:	Not reported
Violation Short Description:	Not reported
Date Violation was Determined:	Not reported
Actual Return to Compliance Date:	Not reported
Return to Compliance Qualifier:	Not reported
Violation Responsible Agency:	Not reported
Scheduled Compliance Date:	Not reported
Enforcement Identifier:	Not reported
Date of Enforcement Action:	Not reported
Enforcement Responsible Agency:	Not reported
Enforcement Docket Number:	Not reported
Enforcement Attorney:	Not reported
Corrective Action Component:	Not reported
Appeal Initiated Date:	Not reported
Appeal Resolution Date:	Not reported
Disposition Status Date:	Not reported
Disposition Status:	Not reported
Disposition Status Description:	Not reported
Consent/Final Order Sequence Number:	Not reported
Consent/Final Order Respondent Name:	Not reported
Consent/Final Order Lead Agency:	Not reported
Enforcement Type:	Not reported
Enforcement Responsible Person:	Not reported
Enforcement Responsible Sub-Organization:	Not reported
SEP Sequence Number:	Not reported
SEP Expenditure Amount:	Not reported
SEP Scheduled Completion Date:	Not reported
SEP Actual Date:	Not reported
SEP Defaulted Date:	Not reported
SEP Type:	Not reported

Map ID
Direction
Distance
Elevation

MAP FINDINGS

Site

Database(s)

EDR ID Number
EPA ID Number

SAFETY-KLEEN SYSTEMS INC (Continued)

1015730631

SEP Type Description:	Not reported
Proposed Amount:	Not reported
Final Monetary Amount:	Not reported
Paid Amount:	Not reported
Final Count:	Not reported
Final Amount:	Not reported
Found Violation:	Yes
Agency Which Determined Violation:	State
Violation Short Description:	Generators - General
Date Violation was Determined:	19910328
Actual Return to Compliance Date:	19910329
Return to Compliance Qualifier:	Unverifiable
Violation Responsible Agency:	State
Scheduled Compliance Date:	Not reported
Enforcement Identifier:	Not reported
Date of Enforcement Action:	Not reported
Enforcement Responsible Agency:	Not reported
Enforcement Docket Number:	Not reported
Enforcement Attorney:	Not reported
Corrective Action Component:	Not reported
Appeal Initiated Date:	Not reported
Appeal Resolution Date:	Not reported
Disposition Status Date:	Not reported
Disposition Status:	Not reported
Disposition Status Description:	Not reported
Consent/Final Order Sequence Number:	Not reported
Consent/Final Order Respondent Name:	Not reported
Consent/Final Order Lead Agency:	Not reported
Enforcement Type:	Not reported
Enforcement Responsible Person:	Not reported
Enforcement Responsible Sub-Organization:	Not reported
SEP Sequence Number:	Not reported
SEP Expenditure Amount:	Not reported
SEP Scheduled Completion Date:	Not reported
SEP Actual Date:	Not reported
SEP Defaulted Date:	Not reported
SEP Type:	Not reported
SEP Type Description:	Not reported
Proposed Amount:	Not reported
Final Monetary Amount:	Not reported
Paid Amount:	Not reported
Final Count:	Not reported
Final Amount:	Not reported
Found Violation:	Yes
Agency Which Determined Violation:	State
Violation Short Description:	TSD - General
Date Violation was Determined:	19880823
Actual Return to Compliance Date:	19881115
Return to Compliance Qualifier:	Observed
Violation Responsible Agency:	State
Scheduled Compliance Date:	Not reported
Enforcement Identifier:	Not reported
Date of Enforcement Action:	Not reported
Enforcement Responsible Agency:	Not reported
Enforcement Docket Number:	Not reported

Map ID
Direction
Distance
Elevation

MAP FINDINGS

Site

Database(s)

EDR ID Number
EPA ID Number

SAFETY-KLEEN SYSTEMS INC (Continued)

1015730631

Enforcement Attorney:	Not reported
Corrective Action Component:	Not reported
Appeal Initiated Date:	Not reported
Appeal Resolution Date:	Not reported
Disposition Status Date:	Not reported
Disposition Status:	Not reported
Disposition Status Description:	Not reported
Consent/Final Order Sequence Number:	Not reported
Consent/Final Order Respondent Name:	Not reported
Consent/Final Order Lead Agency:	Not reported
Enforcement Type:	Not reported
Enforcement Responsible Person:	Not reported
Enforcement Responsible Sub-Organization:	Not reported
SEP Sequence Number:	Not reported
SEP Expenditure Amount:	Not reported
SEP Scheduled Completion Date:	Not reported
SEP Actual Date:	Not reported
SEP Defaulted Date:	Not reported
SEP Type:	Not reported
SEP Type Description:	Not reported
Proposed Amount:	Not reported
Final Monetary Amount:	Not reported
Paid Amount:	Not reported
Final Count:	Not reported
Final Amount:	Not reported
Found Violation:	No
Agency Which Determined Violation:	Not reported
Violation Short Description:	Not reported
Date Violation was Determined:	Not reported
Actual Return to Compliance Date:	Not reported
Return to Compliance Qualifier:	Not reported
Violation Responsible Agency:	Not reported
Scheduled Compliance Date:	Not reported
Enforcement Identifier:	Not reported
Date of Enforcement Action:	Not reported
Enforcement Responsible Agency:	Not reported
Enforcement Docket Number:	Not reported
Enforcement Attorney:	Not reported
Corrective Action Component:	Not reported
Appeal Initiated Date:	Not reported
Appeal Resolution Date:	Not reported
Disposition Status Date:	Not reported
Disposition Status:	Not reported
Disposition Status Description:	Not reported
Consent/Final Order Sequence Number:	Not reported
Consent/Final Order Respondent Name:	Not reported
Consent/Final Order Lead Agency:	Not reported
Enforcement Type:	Not reported
Enforcement Responsible Person:	Not reported
Enforcement Responsible Sub-Organization:	Not reported
SEP Sequence Number:	Not reported
SEP Expenditure Amount:	Not reported
SEP Scheduled Completion Date:	Not reported
SEP Actual Date:	Not reported
SEP Defaulted Date:	Not reported
SEP Type:	Not reported

Map ID
Direction
Distance
Elevation

MAP FINDINGS

Site

Database(s)

EDR ID Number
EPA ID Number

SAFETY-KLEEN SYSTEMS INC (Continued)

1015730631

SEP Type Description:	Not reported
Proposed Amount:	Not reported
Final Monetary Amount:	Not reported
Paid Amount:	Not reported
Final Count:	Not reported
Final Amount:	Not reported
Found Violation:	Yes
Agency Which Determined Violation:	EPA
Violation Short Description:	TSD - Financial Requirements
Date Violation was Determined:	19910926
Actual Return to Compliance Date:	19911007
Return to Compliance Qualifier:	Unverifiable
Violation Responsible Agency:	EPA
Scheduled Compliance Date:	Not reported
Enforcement Identifier:	Not reported
Date of Enforcement Action:	Not reported
Enforcement Responsible Agency:	Not reported
Enforcement Docket Number:	Not reported
Enforcement Attorney:	Not reported
Corrective Action Component:	Not reported
Appeal Initiated Date:	Not reported
Appeal Resolution Date:	Not reported
Disposition Status Date:	Not reported
Disposition Status:	Not reported
Disposition Status Description:	Not reported
Consent/Final Order Sequence Number:	Not reported
Consent/Final Order Respondent Name:	Not reported
Consent/Final Order Lead Agency:	Not reported
Enforcement Type:	Not reported
Enforcement Responsible Person:	Not reported
Enforcement Responsible Sub-Organization:	Not reported
SEP Sequence Number:	Not reported
SEP Expenditure Amount:	Not reported
SEP Scheduled Completion Date:	Not reported
SEP Actual Date:	Not reported
SEP Defaulted Date:	Not reported
SEP Type:	Not reported
SEP Type Description:	Not reported
Proposed Amount:	Not reported
Final Monetary Amount:	Not reported
Paid Amount:	Not reported
Final Count:	Not reported
Final Amount:	Not reported
Found Violation:	No
Agency Which Determined Violation:	Not reported
Violation Short Description:	Not reported
Date Violation was Determined:	Not reported
Actual Return to Compliance Date:	Not reported
Return to Compliance Qualifier:	Not reported
Violation Responsible Agency:	Not reported
Scheduled Compliance Date:	Not reported
Enforcement Identifier:	Not reported
Date of Enforcement Action:	Not reported
Enforcement Responsible Agency:	Not reported
Enforcement Docket Number:	Not reported

Map ID
Direction
Distance
Elevation

MAP FINDINGS

Site

Database(s)

EDR ID Number
EPA ID Number

SAFETY-KLEEN SYSTEMS INC (Continued)

1015730631

Enforcement Attorney:	Not reported
Corrective Action Component:	Not reported
Appeal Initiated Date:	Not reported
Appeal Resolution Date:	Not reported
Disposition Status Date:	Not reported
Disposition Status:	Not reported
Disposition Status Description:	Not reported
Consent/Final Order Sequence Number:	Not reported
Consent/Final Order Respondent Name:	Not reported
Consent/Final Order Lead Agency:	Not reported
Enforcement Type:	Not reported
Enforcement Responsible Person:	Not reported
Enforcement Responsible Sub-Organization:	Not reported
SEP Sequence Number:	Not reported
SEP Expenditure Amount:	Not reported
SEP Scheduled Completion Date:	Not reported
SEP Actual Date:	Not reported
SEP Defaulted Date:	Not reported
SEP Type:	Not reported
SEP Type Description:	Not reported
Proposed Amount:	Not reported
Final Monetary Amount:	Not reported
Paid Amount:	Not reported
Final Count:	Not reported
Final Amount:	Not reported
Found Violation:	No
Agency Which Determined Violation:	Not reported
Violation Short Description:	Not reported
Date Violation was Determined:	Not reported
Actual Return to Compliance Date:	Not reported
Return to Compliance Qualifier:	Not reported
Violation Responsible Agency:	Not reported
Scheduled Compliance Date:	Not reported
Enforcement Identifier:	Not reported
Date of Enforcement Action:	Not reported
Enforcement Responsible Agency:	Not reported
Enforcement Docket Number:	Not reported
Enforcement Attorney:	Not reported
Corrective Action Component:	Not reported
Appeal Initiated Date:	Not reported
Appeal Resolution Date:	Not reported
Disposition Status Date:	Not reported
Disposition Status:	Not reported
Disposition Status Description:	Not reported
Consent/Final Order Sequence Number:	Not reported
Consent/Final Order Respondent Name:	Not reported
Consent/Final Order Lead Agency:	Not reported
Enforcement Type:	Not reported
Enforcement Responsible Person:	Not reported
Enforcement Responsible Sub-Organization:	Not reported
SEP Sequence Number:	Not reported
SEP Expenditure Amount:	Not reported
SEP Scheduled Completion Date:	Not reported
SEP Actual Date:	Not reported
SEP Defaulted Date:	Not reported
SEP Type:	Not reported

Map ID
 Direction
 Distance
 Elevation

MAP FINDINGS

Site

Database(s)

EDR ID Number
 EPA ID Number

SAFETY-KLEEN SYSTEMS INC (Continued)

1015730631

SEP Type Description: Not reported
 Proposed Amount: Not reported
 Final Monetary Amount: Not reported
 Paid Amount: Not reported
 Final Count: Not reported
 Final Amount: Not reported

Found Violation: No
 Agency Which Determined Violation: Not reported
 Violation Short Description: Not reported
 Date Violation was Determined: Not reported
 Actual Return to Compliance Date: Not reported
 Return to Compliance Qualifier: Not reported
 Violation Responsible Agency: Not reported
 Scheduled Compliance Date: Not reported
 Enforcement Identifier: Not reported
 Date of Enforcement Action: Not reported
 Enforcement Responsible Agency: Not reported
 Enforcement Docket Number: Not reported
 Enforcement Attorney: Not reported
 Corrective Action Component: Not reported
 Appeal Initiated Date: Not reported
 Appeal Resolution Date: Not reported
 Disposition Status Date: Not reported
 Disposition Status: Not reported
 Disposition Status Description: Not reported
 Consent/Final Order Sequence Number: Not reported
 Consent/Final Order Respondent Name: Not reported
 Consent/Final Order Lead Agency: Not reported
 Enforcement Type: Not reported
 Enforcement Responsible Person: Not reported
 Enforcement Responsible Sub-Organization: Not reported
 SEP Sequence Number: Not reported
 SEP Expenditure Amount: Not reported
 SEP Scheduled Completion Date: Not reported
 SEP Actual Date: Not reported
 SEP Defaulted Date: Not reported
 SEP Type: Not reported
 SEP Type Description: Not reported
 Proposed Amount: Not reported
 Final Monetary Amount: Not reported
 Paid Amount: Not reported
 Final Count: Not reported
 Final Amount: Not reported

Found Violation: Yes
 Agency Which Determined Violation: State
 Violation Short Description: Generators - General
 Date Violation was Determined: 19930916
 Actual Return to Compliance Date: 19931115
 Return to Compliance Qualifier: Unverifiable
 Violation Responsible Agency: State
 Scheduled Compliance Date: Not reported
 Enforcement Identifier: Not reported
 Date of Enforcement Action: Not reported
 Enforcement Responsible Agency: Not reported
 Enforcement Docket Number: Not reported

Map ID
Direction
Distance
Elevation

MAP FINDINGS

Site

Database(s)

EDR ID Number
EPA ID Number

SAFETY-KLEEN SYSTEMS INC (Continued)

1015730631

Enforcement Attorney:	Not reported
Corrective Action Component:	Not reported
Appeal Initiated Date:	Not reported
Appeal Resolution Date:	Not reported
Disposition Status Date:	Not reported
Disposition Status:	Not reported
Disposition Status Description:	Not reported
Consent/Final Order Sequence Number:	Not reported
Consent/Final Order Respondent Name:	Not reported
Consent/Final Order Lead Agency:	Not reported
Enforcement Type:	Not reported
Enforcement Responsible Person:	Not reported
Enforcement Responsible Sub-Organization:	Not reported
SEP Sequence Number:	Not reported
SEP Expenditure Amount:	Not reported
SEP Scheduled Completion Date:	Not reported
SEP Actual Date:	Not reported
SEP Defaulted Date:	Not reported
SEP Type:	Not reported
SEP Type Description:	Not reported
Proposed Amount:	Not reported
Final Monetary Amount:	Not reported
Paid Amount:	Not reported
Final Count:	Not reported
Final Amount:	Not reported
Found Violation:	No
Agency Which Determined Violation:	Not reported
Violation Short Description:	Not reported
Date Violation was Determined:	Not reported
Actual Return to Compliance Date:	Not reported
Return to Compliance Qualifier:	Not reported
Violation Responsible Agency:	Not reported
Scheduled Compliance Date:	Not reported
Enforcement Identifier:	Not reported
Date of Enforcement Action:	Not reported
Enforcement Responsible Agency:	Not reported
Enforcement Docket Number:	Not reported
Enforcement Attorney:	Not reported
Corrective Action Component:	Not reported
Appeal Initiated Date:	Not reported
Appeal Resolution Date:	Not reported
Disposition Status Date:	Not reported
Disposition Status:	Not reported
Disposition Status Description:	Not reported
Consent/Final Order Sequence Number:	Not reported
Consent/Final Order Respondent Name:	Not reported
Consent/Final Order Lead Agency:	Not reported
Enforcement Type:	Not reported
Enforcement Responsible Person:	Not reported
Enforcement Responsible Sub-Organization:	Not reported
SEP Sequence Number:	Not reported
SEP Expenditure Amount:	Not reported
SEP Scheduled Completion Date:	Not reported
SEP Actual Date:	Not reported
SEP Defaulted Date:	Not reported
SEP Type:	Not reported

Map ID
 Direction
 Distance
 Elevation

MAP FINDINGS

Site

Database(s)

EDR ID Number
 EPA ID Number

SAFETY-KLEEN SYSTEMS INC (Continued)

1015730631

SEP Type Description: Not reported
 Proposed Amount: Not reported
 Final Monetary Amount: Not reported
 Paid Amount: Not reported
 Final Count: Not reported
 Final Amount: Not reported

Found Violation: Yes
 Agency Which Determined Violation: State
 Violation Short Description: Generators - General
 Date Violation was Determined: 19940426
 Actual Return to Compliance Date: 19940427
 Return to Compliance Qualifier: Unverifiable
 Violation Responsible Agency: State
 Scheduled Compliance Date: Not reported
 Enforcement Identifier: Not reported
 Date of Enforcement Action: Not reported
 Enforcement Responsible Agency: Not reported
 Enforcement Docket Number: Not reported
 Enforcement Attorney: Not reported
 Corrective Action Component: Not reported
 Appeal Initiated Date: Not reported
 Appeal Resolution Date: Not reported
 Disposition Status Date: Not reported
 Disposition Status: Not reported
 Disposition Status Description: Not reported
 Consent/Final Order Sequence Number: Not reported
 Consent/Final Order Respondent Name: Not reported
 Consent/Final Order Lead Agency: Not reported
 Enforcement Type: Not reported
 Enforcement Responsible Person: Not reported
 Enforcement Responsible Sub-Organization: Not reported
 SEP Sequence Number: Not reported
 SEP Expenditure Amount: Not reported
 SEP Scheduled Completion Date: Not reported
 SEP Actual Date: Not reported
 SEP Defaulted Date: Not reported
 SEP Type: Not reported
 SEP Type Description: Not reported
 Proposed Amount: Not reported
 Final Monetary Amount: Not reported
 Paid Amount: Not reported
 Final Count: Not reported
 Final Amount: Not reported

Found Violation: Yes
 Agency Which Determined Violation: State
 Violation Short Description: TSD - Container Use and Management
 Date Violation was Determined: 20020322
 Actual Return to Compliance Date: 20030407
 Return to Compliance Qualifier: Documented
 Violation Responsible Agency: State
 Scheduled Compliance Date: Not reported
 Enforcement Identifier: 502
 Date of Enforcement Action: 20020528
 Enforcement Responsible Agency: State
 Enforcement Docket Number: Not reported

Map ID
Direction
Distance
Elevation

MAP FINDINGS

Site

Database(s)

EDR ID Number
EPA ID Number

SAFETY-KLEEN SYSTEMS INC (Continued)

1015730631

Enforcement Attorney:	Not reported
Corrective Action Component:	No
Appeal Initiated Date:	Not reported
Appeal Resolution Date:	Not reported
Disposition Status Date:	Not reported
Disposition Status:	Not reported
Disposition Status Description:	Not reported
Consent/Final Order Sequence Number:	Not reported
Consent/Final Order Respondent Name:	Not reported
Consent/Final Order Lead Agency:	Not reported
Enforcement Type:	Not reported
Enforcement Responsible Person:	Not reported
Enforcement Responsible Sub-Organization:	Not reported
SEP Sequence Number:	Not reported
SEP Expenditure Amount:	Not reported
SEP Scheduled Completion Date:	Not reported
SEP Actual Date:	Not reported
SEP Defaulted Date:	Not reported
SEP Type:	Not reported
SEP Type Description:	Not reported
Proposed Amount:	Not reported
Final Monetary Amount:	Not reported
Paid Amount:	Not reported
Final Count:	Not reported
Final Amount:	Not reported
Found Violation:	Yes
Agency Which Determined Violation:	State
Violation Short Description:	TSD - Closure/Post-Closure
Date Violation was Determined:	19890217
Actual Return to Compliance Date:	19930730
Return to Compliance Qualifier:	Observed
Violation Responsible Agency:	State
Scheduled Compliance Date:	Not reported
Enforcement Identifier:	005
Date of Enforcement Action:	19890627
Enforcement Responsible Agency:	State
Enforcement Docket Number:	Not reported
Enforcement Attorney:	Not reported
Corrective Action Component:	No
Appeal Initiated Date:	Not reported
Appeal Resolution Date:	Not reported
Disposition Status Date:	Not reported
Disposition Status:	Not reported
Disposition Status Description:	Not reported
Consent/Final Order Sequence Number:	Not reported
Consent/Final Order Respondent Name:	Not reported
Consent/Final Order Lead Agency:	Not reported
Enforcement Type:	WRITTEN INFORMAL
Enforcement Responsible Person:	R9STA
Enforcement Responsible Sub-Organization:	Not reported
SEP Sequence Number:	Not reported
SEP Expenditure Amount:	Not reported
SEP Scheduled Completion Date:	Not reported
SEP Actual Date:	Not reported
SEP Defaulted Date:	Not reported
SEP Type:	Not reported

Map ID
Direction
Distance
Elevation

MAP FINDINGS

Site

Database(s)

EDR ID Number
EPA ID Number

SAFETY-KLEEN SYSTEMS INC (Continued)

1015730631

SEP Type Description: Not reported
Proposed Amount: Not reported
Final Monetary Amount: Not reported
Paid Amount: Not reported
Final Count: Not reported
Final Amount: Not reported

Found Violation: No
Agency Which Determined Violation: Not reported
Violation Short Description: Not reported
Date Violation was Determined: Not reported
Actual Return to Compliance Date: Not reported
Return to Compliance Qualifier: Not reported
Violation Responsible Agency: Not reported
Scheduled Compliance Date: Not reported
Enforcement Identifier: Not reported
Date of Enforcement Action: Not reported
Enforcement Responsible Agency: Not reported
Enforcement Docket Number: Not reported
Enforcement Attorney: Not reported
Corrective Action Component: Not reported
Appeal Initiated Date: Not reported
Appeal Resolution Date: Not reported
Disposition Status Date: Not reported
Disposition Status: Not reported
Disposition Status Description: Not reported
Consent/Final Order Sequence Number: Not reported
Consent/Final Order Respondent Name: Not reported
Consent/Final Order Lead Agency: Not reported
Enforcement Type: Not reported
Enforcement Responsible Person: Not reported
Enforcement Responsible Sub-Organization: Not reported
SEP Sequence Number: Not reported
SEP Expenditure Amount: Not reported
SEP Scheduled Completion Date: Not reported
SEP Actual Date: Not reported
SEP Defaulted Date: Not reported
SEP Type: Not reported
SEP Type Description: Not reported
Proposed Amount: Not reported
Final Monetary Amount: Not reported
Paid Amount: Not reported
Final Count: Not reported
Final Amount: Not reported

Found Violation: Yes
Agency Which Determined Violation: State
Violation Short Description: Transporters - General
Date Violation was Determined: 20050627
Actual Return to Compliance Date: 20050628
Return to Compliance Qualifier: Documented
Violation Responsible Agency: State
Scheduled Compliance Date: Not reported
Enforcement Identifier: 200
Date of Enforcement Action: 20050628
Enforcement Responsible Agency: State
Enforcement Docket Number: Not reported

Map ID
Direction
Distance
Elevation

MAP FINDINGS

Site

Database(s)

EDR ID Number
EPA ID Number

SAFETY-KLEEN SYSTEMS INC (Continued)

1015730631

Enforcement Attorney:	Not reported
Corrective Action Component:	No
Appeal Initiated Date:	Not reported
Appeal Resolution Date:	Not reported
Disposition Status Date:	Not reported
Disposition Status:	Not reported
Disposition Status Description:	Not reported
Consent/Final Order Sequence Number:	Not reported
Consent/Final Order Respondent Name:	Not reported
Consent/Final Order Lead Agency:	Not reported
Enforcement Type:	WRITTEN INFORMAL
Enforcement Responsible Person:	Not reported
Enforcement Responsible Sub-Organization:	Not reported
SEP Sequence Number:	Not reported
SEP Expenditure Amount:	Not reported
SEP Scheduled Completion Date:	Not reported
SEP Actual Date:	Not reported
SEP Defaulted Date:	Not reported
SEP Type:	Not reported
SEP Type Description:	Not reported
Proposed Amount:	Not reported
Final Monetary Amount:	Not reported
Paid Amount:	Not reported
Final Count:	Not reported
Final Amount:	Not reported
Found Violation:	No
Agency Which Determined Violation:	Not reported
Violation Short Description:	Not reported
Date Violation was Determined:	Not reported
Actual Return to Compliance Date:	Not reported
Return to Compliance Qualifier:	Not reported
Violation Responsible Agency:	Not reported
Scheduled Compliance Date:	Not reported
Enforcement Identifier:	Not reported
Date of Enforcement Action:	Not reported
Enforcement Responsible Agency:	Not reported
Enforcement Docket Number:	Not reported
Enforcement Attorney:	Not reported
Corrective Action Component:	Not reported
Appeal Initiated Date:	Not reported
Appeal Resolution Date:	Not reported
Disposition Status Date:	Not reported
Disposition Status:	Not reported
Disposition Status Description:	Not reported
Consent/Final Order Sequence Number:	Not reported
Consent/Final Order Respondent Name:	Not reported
Consent/Final Order Lead Agency:	Not reported
Enforcement Type:	Not reported
Enforcement Responsible Person:	Not reported
Enforcement Responsible Sub-Organization:	Not reported
SEP Sequence Number:	Not reported
SEP Expenditure Amount:	Not reported
SEP Scheduled Completion Date:	Not reported
SEP Actual Date:	Not reported
SEP Defaulted Date:	Not reported
SEP Type:	Not reported

Map ID
Direction
Distance
Elevation

MAP FINDINGS

Site

Database(s)

EDR ID Number
EPA ID Number

SAFETY-KLEEN SYSTEMS INC (Continued)

1015730631

SEP Type Description: Not reported
Proposed Amount: Not reported
Final Monetary Amount: Not reported
Paid Amount: Not reported
Final Count: Not reported
Final Amount: Not reported

Found Violation: No
Agency Which Determined Violation: Not reported
Violation Short Description: Not reported
Date Violation was Determined: Not reported
Actual Return to Compliance Date: Not reported
Return to Compliance Qualifier: Not reported
Violation Responsible Agency: Not reported
Scheduled Compliance Date: Not reported
Enforcement Identifier: Not reported
Date of Enforcement Action: Not reported
Enforcement Responsible Agency: Not reported
Enforcement Docket Number: Not reported
Enforcement Attorney: Not reported
Corrective Action Component: Not reported
Appeal Initiated Date: Not reported
Appeal Resolution Date: Not reported
Disposition Status Date: Not reported
Disposition Status: Not reported
Disposition Status Description: Not reported
Consent/Final Order Sequence Number: Not reported
Consent/Final Order Respondent Name: Not reported
Consent/Final Order Lead Agency: Not reported
Enforcement Type: Not reported
Enforcement Responsible Person: Not reported
Enforcement Responsible Sub-Organization: Not reported
SEP Sequence Number: Not reported
SEP Expenditure Amount: Not reported
SEP Scheduled Completion Date: Not reported
SEP Actual Date: Not reported
SEP Defaulted Date: Not reported
SEP Type: Not reported
SEP Type Description: Not reported
Proposed Amount: Not reported
Final Monetary Amount: Not reported
Paid Amount: Not reported
Final Count: Not reported
Final Amount: Not reported

Found Violation: Yes
Agency Which Determined Violation: State
Violation Short Description: LDR - General
Date Violation was Determined: 19890217
Actual Return to Compliance Date: 19910926
Return to Compliance Qualifier: Observed
Violation Responsible Agency: State
Scheduled Compliance Date: Not reported
Enforcement Identifier: 006
Date of Enforcement Action: 19900510
Enforcement Responsible Agency: State
Enforcement Docket Number: Not reported

Map ID
Direction
Distance
Elevation

MAP FINDINGS

Site

Database(s)

EDR ID Number
EPA ID Number

SAFETY-KLEEN SYSTEMS INC (Continued)

1015730631

Enforcement Attorney:	Not reported
Corrective Action Component:	No
Appeal Initiated Date:	Not reported
Appeal Resolution Date:	Not reported
Disposition Status Date:	Not reported
Disposition Status:	Not reported
Disposition Status Description:	Not reported
Consent/Final Order Sequence Number:	Not reported
Consent/Final Order Respondent Name:	Not reported
Consent/Final Order Lead Agency:	Not reported
Enforcement Type:	FINAL CIVIL JUDICIAL ACTION FOR IMMINENT AND SUBSTANTIAL ENDANGERMENT
Enforcement Responsible Person:	R9STA
Enforcement Responsible Sub-Organization:	Not reported
SEP Sequence Number:	Not reported
SEP Expenditure Amount:	Not reported
SEP Scheduled Completion Date:	Not reported
SEP Actual Date:	Not reported
SEP Defaulted Date:	Not reported
SEP Type:	Not reported
SEP Type Description:	Not reported
Proposed Amount:	Not reported
Final Monetary Amount:	Not reported
Paid Amount:	Not reported
Final Count:	Not reported
Final Amount:	Not reported
Found Violation:	Yes
Agency Which Determined Violation:	State
Violation Short Description:	Generators - General
Date Violation was Determined:	19900516
Actual Return to Compliance Date:	19900605
Return to Compliance Qualifier:	Unverifiable
Violation Responsible Agency:	State
Scheduled Compliance Date:	Not reported
Enforcement Identifier:	Not reported
Date of Enforcement Action:	Not reported
Enforcement Responsible Agency:	Not reported
Enforcement Docket Number:	Not reported
Enforcement Attorney:	Not reported
Corrective Action Component:	Not reported
Appeal Initiated Date:	Not reported
Appeal Resolution Date:	Not reported
Disposition Status Date:	Not reported
Disposition Status:	Not reported
Disposition Status Description:	Not reported
Consent/Final Order Sequence Number:	Not reported
Consent/Final Order Respondent Name:	Not reported
Consent/Final Order Lead Agency:	Not reported
Enforcement Type:	Not reported
Enforcement Responsible Person:	Not reported
Enforcement Responsible Sub-Organization:	Not reported
SEP Sequence Number:	Not reported
SEP Expenditure Amount:	Not reported
SEP Scheduled Completion Date:	Not reported
SEP Actual Date:	Not reported
SEP Defaulted Date:	Not reported
SEP Type:	Not reported

Map ID
Direction
Distance
Elevation

MAP FINDINGS

Site

Database(s)

EDR ID Number
EPA ID Number

SAFETY-KLEEN SYSTEMS INC (Continued)

1015730631

SEP Type Description:	Not reported
Proposed Amount:	Not reported
Final Monetary Amount:	Not reported
Paid Amount:	Not reported
Final Count:	Not reported
Final Amount:	Not reported
Found Violation:	Yes
Agency Which Determined Violation:	State
Violation Short Description:	Generators - General
Date Violation was Determined:	19910314
Actual Return to Compliance Date:	19910321
Return to Compliance Qualifier:	Unverifiable
Violation Responsible Agency:	State
Scheduled Compliance Date:	Not reported
Enforcement Identifier:	Not reported
Date of Enforcement Action:	Not reported
Enforcement Responsible Agency:	Not reported
Enforcement Docket Number:	Not reported
Enforcement Attorney:	Not reported
Corrective Action Component:	Not reported
Appeal Initiated Date:	Not reported
Appeal Resolution Date:	Not reported
Disposition Status Date:	Not reported
Disposition Status:	Not reported
Disposition Status Description:	Not reported
Consent/Final Order Sequence Number:	Not reported
Consent/Final Order Respondent Name:	Not reported
Consent/Final Order Lead Agency:	Not reported
Enforcement Type:	Not reported
Enforcement Responsible Person:	Not reported
Enforcement Responsible Sub-Organization:	Not reported
SEP Sequence Number:	Not reported
SEP Expenditure Amount:	Not reported
SEP Scheduled Completion Date:	Not reported
SEP Actual Date:	Not reported
SEP Defaulted Date:	Not reported
SEP Type:	Not reported
SEP Type Description:	Not reported
Proposed Amount:	Not reported
Final Monetary Amount:	Not reported
Paid Amount:	Not reported
Final Count:	Not reported
Final Amount:	Not reported
Found Violation:	No
Agency Which Determined Violation:	Not reported
Violation Short Description:	Not reported
Date Violation was Determined:	Not reported
Actual Return to Compliance Date:	Not reported
Return to Compliance Qualifier:	Not reported
Violation Responsible Agency:	Not reported
Scheduled Compliance Date:	Not reported
Enforcement Identifier:	Not reported
Date of Enforcement Action:	Not reported
Enforcement Responsible Agency:	Not reported
Enforcement Docket Number:	Not reported

Map ID
Direction
Distance
Elevation

MAP FINDINGS

Site

Database(s)

EDR ID Number
EPA ID Number

SAFETY-KLEEN SYSTEMS INC (Continued)

1015730631

Enforcement Attorney:	Not reported
Corrective Action Component:	Not reported
Appeal Initiated Date:	Not reported
Appeal Resolution Date:	Not reported
Disposition Status Date:	Not reported
Disposition Status:	Not reported
Disposition Status Description:	Not reported
Consent/Final Order Sequence Number:	Not reported
Consent/Final Order Respondent Name:	Not reported
Consent/Final Order Lead Agency:	Not reported
Enforcement Type:	Not reported
Enforcement Responsible Person:	Not reported
Enforcement Responsible Sub-Organization:	Not reported
SEP Sequence Number:	Not reported
SEP Expenditure Amount:	Not reported
SEP Scheduled Completion Date:	Not reported
SEP Actual Date:	Not reported
SEP Defaulted Date:	Not reported
SEP Type:	Not reported
SEP Type Description:	Not reported
Proposed Amount:	Not reported
Final Monetary Amount:	Not reported
Paid Amount:	Not reported
Final Count:	Not reported
Final Amount:	Not reported
Found Violation:	Yes
Agency Which Determined Violation:	State
Violation Short Description:	TSD - Closure/Post-Closure
Date Violation was Determined:	19901002
Actual Return to Compliance Date:	19930730
Return to Compliance Qualifier:	Observed
Violation Responsible Agency:	State
Scheduled Compliance Date:	Not reported
Enforcement Identifier:	Not reported
Date of Enforcement Action:	Not reported
Enforcement Responsible Agency:	Not reported
Enforcement Docket Number:	Not reported
Enforcement Attorney:	Not reported
Corrective Action Component:	Not reported
Appeal Initiated Date:	Not reported
Appeal Resolution Date:	Not reported
Disposition Status Date:	Not reported
Disposition Status:	Not reported
Disposition Status Description:	Not reported
Consent/Final Order Sequence Number:	Not reported
Consent/Final Order Respondent Name:	Not reported
Consent/Final Order Lead Agency:	Not reported
Enforcement Type:	Not reported
Enforcement Responsible Person:	Not reported
Enforcement Responsible Sub-Organization:	Not reported
SEP Sequence Number:	Not reported
SEP Expenditure Amount:	Not reported
SEP Scheduled Completion Date:	Not reported
SEP Actual Date:	Not reported
SEP Defaulted Date:	Not reported
SEP Type:	Not reported

Map ID
Direction
Distance
Elevation

MAP FINDINGS

Site

Database(s)

EDR ID Number
EPA ID Number

SAFETY-KLEEN SYSTEMS INC (Continued)

1015730631

SEP Type Description: Not reported
Proposed Amount: Not reported
Final Monetary Amount: Not reported
Paid Amount: Not reported
Final Count: Not reported
Final Amount: Not reported

Evaluation Action Summary:

Evaluation Date: 19910117
Evaluation Responsible Agency: State Contractor/Grantee
Found Violation: Yes
Evaluation Type Description: COMPLIANCE EVALUATION INSPECTION ON-SITE
Evaluation Responsible Person Identifier: R9STA
Evaluation Responsible Sub-Organization: Not reported
Actual Return to Compliance Date: 19910123
Scheduled Compliance Date: Not reported
Date of Request: Not reported
Date Response Received: Not reported
Request Agency: Not reported
Former Citation: Not reported

Evaluation Date: 19901002
Evaluation Responsible Agency: State
Found Violation: Yes
Evaluation Type Description: COMPLIANCE EVALUATION INSPECTION ON-SITE
Evaluation Responsible Person Identifier: R9STA
Evaluation Responsible Sub-Organization: Not reported
Actual Return to Compliance Date: 19930730
Scheduled Compliance Date: Not reported
Date of Request: Not reported
Date Response Received: Not reported
Request Agency: Not reported
Former Citation: Not reported

Evaluation Date: 19920327
Evaluation Responsible Agency: State Contractor/Grantee
Found Violation: Yes
Evaluation Type Description: COMPLIANCE EVALUATION INSPECTION ON-SITE
Evaluation Responsible Person Identifier: R9STA
Evaluation Responsible Sub-Organization: Not reported
Actual Return to Compliance Date: 19920423
Scheduled Compliance Date: Not reported
Date of Request: Not reported
Date Response Received: Not reported
Request Agency: Not reported
Former Citation: Not reported

Evaluation Date: 20070123
Evaluation Responsible Agency: State
Found Violation: Yes
Evaluation Type Description: COMPLIANCE EVALUATION INSPECTION ON-SITE
Evaluation Responsible Person Identifier: Not reported
Evaluation Responsible Sub-Organization: Not reported
Actual Return to Compliance Date: 20070124
Scheduled Compliance Date: Not reported
Date of Request: Not reported
Date Response Received: Not reported

Map ID
Direction
Distance
Elevation

MAP FINDINGS

Site

Database(s)

EDR ID Number
EPA ID Number

SAFETY-KLEEN SYSTEMS INC (Continued)

1015730631

Request Agency:	Not reported
Former Citation:	Not reported
Evaluation Date:	20021029
Evaluation Responsible Agency:	State
Found Violation:	Yes
Evaluation Type Description:	COMPLIANCE EVALUATION INSPECTION ON-SITE
Evaluation Responsible Person Identifier:	Not reported
Evaluation Responsible Sub-Organization:	Not reported
Actual Return to Compliance Date:	20040109
Scheduled Compliance Date:	Not reported
Date of Request:	Not reported
Date Response Received:	Not reported
Request Agency:	Not reported
Former Citation:	Not reported
Evaluation Date:	20050627
Evaluation Responsible Agency:	State
Found Violation:	Yes
Evaluation Type Description:	COMPLIANCE EVALUATION INSPECTION ON-SITE
Evaluation Responsible Person Identifier:	Not reported
Evaluation Responsible Sub-Organization:	Not reported
Actual Return to Compliance Date:	20050628
Scheduled Compliance Date:	Not reported
Date of Request:	Not reported
Date Response Received:	Not reported
Request Agency:	Not reported
Former Citation:	Not reported
Evaluation Date:	19900227
Evaluation Responsible Agency:	State
Found Violation:	Yes
Evaluation Type Description:	COMPLIANCE EVALUATION INSPECTION ON-SITE
Evaluation Responsible Person Identifier:	R9STA
Evaluation Responsible Sub-Organization:	Not reported
Actual Return to Compliance Date:	19930730
Scheduled Compliance Date:	Not reported
Date of Request:	Not reported
Date Response Received:	Not reported
Request Agency:	Not reported
Former Citation:	Not reported
Evaluation Date:	19930624
Evaluation Responsible Agency:	State Contractor/Grantee
Found Violation:	Yes
Evaluation Type Description:	COMPLIANCE EVALUATION INSPECTION ON-SITE
Evaluation Responsible Person Identifier:	R9STA
Evaluation Responsible Sub-Organization:	Not reported
Actual Return to Compliance Date:	19930727
Scheduled Compliance Date:	Not reported
Date of Request:	Not reported
Date Response Received:	Not reported
Request Agency:	Not reported
Former Citation:	Not reported
Evaluation Date:	19940324
Evaluation Responsible Agency:	State Contractor/Grantee

Map ID
Direction
Distance
Elevation

MAP FINDINGS

Site

Database(s)

EDR ID Number
EPA ID Number

SAFETY-KLEEN SYSTEMS INC (Continued)

1015730631

Found Violation:	No
Evaluation Type Description:	COMPLIANCE EVALUATION INSPECTION ON-SITE
Evaluation Responsible Person Identifier:	R9STA
Evaluation Responsible Sub-Organization:	Not reported
Actual Return to Compliance Date:	Not reported
Scheduled Compliance Date:	Not reported
Date of Request:	Not reported
Date Response Received:	Not reported
Request Agency:	Not reported
Former Citation:	Not reported
Evaluation Date:	19930616
Evaluation Responsible Agency:	State Contractor/Grantee
Found Violation:	Yes
Evaluation Type Description:	COMPLIANCE EVALUATION INSPECTION ON-SITE
Evaluation Responsible Person Identifier:	R9STA
Evaluation Responsible Sub-Organization:	Not reported
Actual Return to Compliance Date:	19930621
Scheduled Compliance Date:	Not reported
Date of Request:	Not reported
Date Response Received:	Not reported
Request Agency:	Not reported
Former Citation:	Not reported
Evaluation Date:	19940831
Evaluation Responsible Agency:	State Contractor/Grantee
Found Violation:	No
Evaluation Type Description:	COMPLIANCE EVALUATION INSPECTION ON-SITE
Evaluation Responsible Person Identifier:	R9STA
Evaluation Responsible Sub-Organization:	Not reported
Actual Return to Compliance Date:	Not reported
Scheduled Compliance Date:	Not reported
Date of Request:	Not reported
Date Response Received:	Not reported
Request Agency:	Not reported
Former Citation:	Not reported
Evaluation Date:	19980916
Evaluation Responsible Agency:	State
Found Violation:	Yes
Evaluation Type Description:	COMPLIANCE EVALUATION INSPECTION ON-SITE
Evaluation Responsible Person Identifier:	R9EPA
Evaluation Responsible Sub-Organization:	Not reported
Actual Return to Compliance Date:	19991119
Scheduled Compliance Date:	Not reported
Date of Request:	Not reported
Date Response Received:	Not reported
Request Agency:	Not reported
Former Citation:	Not reported
Evaluation Date:	19940512
Evaluation Responsible Agency:	State Contractor/Grantee
Found Violation:	Yes
Evaluation Type Description:	COMPLIANCE EVALUATION INSPECTION ON-SITE
Evaluation Responsible Person Identifier:	R9STA
Evaluation Responsible Sub-Organization:	Not reported
Actual Return to Compliance Date:	19940518

Map ID
Direction
Distance
Elevation

MAP FINDINGS

Site

Database(s)

EDR ID Number
EPA ID Number

SAFETY-KLEEN SYSTEMS INC (Continued)

1015730631

Scheduled Compliance Date:	Not reported
Date of Request:	Not reported
Date Response Received:	Not reported
Request Agency:	Not reported
Former Citation:	Not reported
Evaluation Date:	19930407
Evaluation Responsible Agency:	State Contractor/Grantee
Found Violation:	No
Evaluation Type Description:	COMPLIANCE EVALUATION INSPECTION ON-SITE
Evaluation Responsible Person Identifier:	R9STA
Evaluation Responsible Sub-Organization:	Not reported
Actual Return to Compliance Date:	Not reported
Scheduled Compliance Date:	Not reported
Date of Request:	Not reported
Date Response Received:	Not reported
Request Agency:	Not reported
Former Citation:	Not reported
Evaluation Date:	20020322
Evaluation Responsible Agency:	State
Found Violation:	Yes
Evaluation Type Description:	FOLLOW-UP INSPECTION
Evaluation Responsible Person Identifier:	Not reported
Evaluation Responsible Sub-Organization:	Not reported
Actual Return to Compliance Date:	20030407
Scheduled Compliance Date:	Not reported
Date of Request:	Not reported
Date Response Received:	Not reported
Request Agency:	Not reported
Former Citation:	Not reported
Evaluation Date:	19920324
Evaluation Responsible Agency:	State Contractor/Grantee
Found Violation:	Yes
Evaluation Type Description:	COMPLIANCE EVALUATION INSPECTION ON-SITE
Evaluation Responsible Person Identifier:	R9STA
Evaluation Responsible Sub-Organization:	Not reported
Actual Return to Compliance Date:	19920327
Scheduled Compliance Date:	Not reported
Date of Request:	Not reported
Date Response Received:	Not reported
Request Agency:	Not reported
Former Citation:	Not reported
Evaluation Date:	19930727
Evaluation Responsible Agency:	State
Found Violation:	Yes
Evaluation Type Description:	COMPLIANCE EVALUATION INSPECTION ON-SITE
Evaluation Responsible Person Identifier:	R9STA
Evaluation Responsible Sub-Organization:	Not reported
Actual Return to Compliance Date:	19931022
Scheduled Compliance Date:	19931209
Date of Request:	Not reported
Date Response Received:	Not reported
Request Agency:	Not reported
Former Citation:	Not reported

Map ID
Direction
Distance
Elevation

MAP FINDINGS

Site

Database(s)

EDR ID Number
EPA ID Number

SAFETY-KLEEN SYSTEMS INC (Continued)

1015730631

Evaluation Date: 19920924
Evaluation Responsible Agency: State
Found Violation: Yes
Evaluation Type Description: COMPLIANCE EVALUATION INSPECTION ON-SITE
Evaluation Responsible Person Identifier: R9STA
Evaluation Responsible Sub-Organization: Not reported
Actual Return to Compliance Date: 19930730
Scheduled Compliance Date: Not reported
Date of Request: Not reported
Date Response Received: Not reported
Request Agency: Not reported
Former Citation: Not reported

Evaluation Date: 20020322
Evaluation Responsible Agency: State
Found Violation: Yes
Evaluation Type Description: FOLLOW-UP INSPECTION
Evaluation Responsible Person Identifier: Not reported
Evaluation Responsible Sub-Organization: Not reported
Actual Return to Compliance Date: 20030407
Scheduled Compliance Date: Not reported
Date of Request: Not reported
Date Response Received: Not reported
Request Agency: Not reported
Former Citation: Not reported

Evaluation Date: 19890203
Evaluation Responsible Agency: State
Found Violation: No
Evaluation Type Description: FINANCIAL RECORD REVIEW
Evaluation Responsible Person Identifier: R9STA
Evaluation Responsible Sub-Organization: Not reported
Actual Return to Compliance Date: Not reported
Scheduled Compliance Date: Not reported
Date of Request: Not reported
Date Response Received: Not reported
Request Agency: Not reported
Former Citation: Not reported

Evaluation Date: 20030630
Evaluation Responsible Agency: State
Found Violation: No
Evaluation Type Description: FINANCIAL RECORD REVIEW
Evaluation Responsible Person Identifier: Not reported
Evaluation Responsible Sub-Organization: Not reported
Actual Return to Compliance Date: Not reported
Scheduled Compliance Date: Not reported
Date of Request: Not reported
Date Response Received: Not reported
Request Agency: Not reported
Former Citation: Not reported

Evaluation Date: 19910205
Evaluation Responsible Agency: State Contractor/Grantee
Found Violation: No
Evaluation Type Description: COMPLIANCE EVALUATION INSPECTION ON-SITE
Evaluation Responsible Person Identifier: R9STA

Map ID
Direction
Distance
Elevation

MAP FINDINGS

Site

Database(s)

EDR ID Number
EPA ID Number

SAFETY-KLEEN SYSTEMS INC (Continued)

1015730631

Evaluation Responsible Sub-Organization:	Not reported
Actual Return to Compliance Date:	Not reported
Scheduled Compliance Date:	Not reported
Date of Request:	Not reported
Date Response Received:	Not reported
Request Agency:	Not reported
Former Citation:	Not reported
Evaluation Date:	19900227
Evaluation Responsible Agency:	State
Found Violation:	Yes
Evaluation Type Description:	COMPLIANCE EVALUATION INSPECTION ON-SITE
Evaluation Responsible Person Identifier:	R9STA
Evaluation Responsible Sub-Organization:	Not reported
Actual Return to Compliance Date:	19930730
Scheduled Compliance Date:	Not reported
Date of Request:	Not reported
Date Response Received:	Not reported
Request Agency:	Not reported
Former Citation:	Not reported
Evaluation Date:	19910214
Evaluation Responsible Agency:	State Contractor/Grantee
Found Violation:	Yes
Evaluation Type Description:	COMPLIANCE EVALUATION INSPECTION ON-SITE
Evaluation Responsible Person Identifier:	R9STA
Evaluation Responsible Sub-Organization:	Not reported
Actual Return to Compliance Date:	19910219
Scheduled Compliance Date:	Not reported
Date of Request:	Not reported
Date Response Received:	Not reported
Request Agency:	Not reported
Former Citation:	Not reported
Evaluation Date:	19940914
Evaluation Responsible Agency:	State Contractor/Grantee
Found Violation:	No
Evaluation Type Description:	COMPLIANCE EVALUATION INSPECTION ON-SITE
Evaluation Responsible Person Identifier:	R9STA
Evaluation Responsible Sub-Organization:	Not reported
Actual Return to Compliance Date:	Not reported
Scheduled Compliance Date:	Not reported
Date of Request:	Not reported
Date Response Received:	Not reported
Request Agency:	Not reported
Former Citation:	Not reported
Evaluation Date:	19940217
Evaluation Responsible Agency:	State Contractor/Grantee
Found Violation:	No
Evaluation Type Description:	COMPLIANCE EVALUATION INSPECTION ON-SITE
Evaluation Responsible Person Identifier:	R9STA
Evaluation Responsible Sub-Organization:	Not reported
Actual Return to Compliance Date:	Not reported
Scheduled Compliance Date:	Not reported
Date of Request:	Not reported
Date Response Received:	Not reported

Map ID
Direction
Distance
Elevation

MAP FINDINGS

Site

Database(s)

EDR ID Number
EPA ID Number

SAFETY-KLEEN SYSTEMS INC (Continued)

1015730631

Request Agency:	Not reported
Former Citation:	Not reported
Evaluation Date:	19920423
Evaluation Responsible Agency:	State Contractor/Grantee
Found Violation:	No
Evaluation Type Description:	COMPLIANCE EVALUATION INSPECTION ON-SITE
Evaluation Responsible Person Identifier:	R9STA
Evaluation Responsible Sub-Organization:	Not reported
Actual Return to Compliance Date:	Not reported
Scheduled Compliance Date:	Not reported
Date of Request:	Not reported
Date Response Received:	Not reported
Request Agency:	Not reported
Former Citation:	Not reported
Evaluation Date:	20030407
Evaluation Responsible Agency:	State
Found Violation:	No
Evaluation Type Description:	NOT A SIGNIFICANT NON-COMPLIER
Evaluation Responsible Person Identifier:	Not reported
Evaluation Responsible Sub-Organization:	Not reported
Actual Return to Compliance Date:	Not reported
Scheduled Compliance Date:	Not reported
Date of Request:	Not reported
Date Response Received:	Not reported
Request Agency:	Not reported
Former Citation:	Not reported
Evaluation Date:	19920319
Evaluation Responsible Agency:	State Contractor/Grantee
Found Violation:	Yes
Evaluation Type Description:	COMPLIANCE EVALUATION INSPECTION ON-SITE
Evaluation Responsible Person Identifier:	R9STA
Evaluation Responsible Sub-Organization:	Not reported
Actual Return to Compliance Date:	19920324
Scheduled Compliance Date:	Not reported
Date of Request:	Not reported
Date Response Received:	Not reported
Request Agency:	Not reported
Former Citation:	Not reported
Evaluation Date:	19910326
Evaluation Responsible Agency:	State Contractor/Grantee
Found Violation:	Yes
Evaluation Type Description:	COMPLIANCE EVALUATION INSPECTION ON-SITE
Evaluation Responsible Person Identifier:	R9STA
Evaluation Responsible Sub-Organization:	Not reported
Actual Return to Compliance Date:	19910328
Scheduled Compliance Date:	Not reported
Date of Request:	Not reported
Date Response Received:	Not reported
Request Agency:	Not reported
Former Citation:	Not reported
Evaluation Date:	19910123
Evaluation Responsible Agency:	State Contractor/Grantee

Map ID
Direction
Distance
Elevation

MAP FINDINGS

Site

Database(s)

EDR ID Number
EPA ID Number

SAFETY-KLEEN SYSTEMS INC (Continued)

1015730631

Found Violation:	Yes
Evaluation Type Description:	COMPLIANCE EVALUATION INSPECTION ON-SITE
Evaluation Responsible Person Identifier:	R9STA
Evaluation Responsible Sub-Organization:	Not reported
Actual Return to Compliance Date:	19910131
Scheduled Compliance Date:	Not reported
Date of Request:	Not reported
Date Response Received:	Not reported
Request Agency:	Not reported
Former Citation:	Not reported
Evaluation Date:	19890217
Evaluation Responsible Agency:	State
Found Violation:	Yes
Evaluation Type Description:	COMPLIANCE EVALUATION INSPECTION ON-SITE
Evaluation Responsible Person Identifier:	R9STA
Evaluation Responsible Sub-Organization:	Not reported
Actual Return to Compliance Date:	19930730
Scheduled Compliance Date:	Not reported
Date of Request:	Not reported
Date Response Received:	Not reported
Request Agency:	Not reported
Former Citation:	Not reported
Evaluation Date:	19930324
Evaluation Responsible Agency:	State Contractor/Grantee
Found Violation:	No
Evaluation Type Description:	COMPLIANCE EVALUATION INSPECTION ON-SITE
Evaluation Responsible Person Identifier:	R9STA
Evaluation Responsible Sub-Organization:	Not reported
Actual Return to Compliance Date:	Not reported
Scheduled Compliance Date:	Not reported
Date of Request:	Not reported
Date Response Received:	Not reported
Request Agency:	Not reported
Former Citation:	Not reported
Evaluation Date:	19930621
Evaluation Responsible Agency:	State Contractor/Grantee
Found Violation:	No
Evaluation Type Description:	COMPLIANCE EVALUATION INSPECTION ON-SITE
Evaluation Responsible Person Identifier:	R9STA
Evaluation Responsible Sub-Organization:	Not reported
Actual Return to Compliance Date:	Not reported
Scheduled Compliance Date:	Not reported
Date of Request:	Not reported
Date Response Received:	Not reported
Request Agency:	Not reported
Former Citation:	Not reported
Evaluation Date:	19890217
Evaluation Responsible Agency:	State
Found Violation:	Yes
Evaluation Type Description:	COMPLIANCE EVALUATION INSPECTION ON-SITE
Evaluation Responsible Person Identifier:	R9STA
Evaluation Responsible Sub-Organization:	Not reported
Actual Return to Compliance Date:	19930730

Map ID
Direction
Distance
Elevation

MAP FINDINGS

Site

Database(s)

EDR ID Number
EPA ID Number

SAFETY-KLEEN SYSTEMS INC (Continued)

1015730631

Scheduled Compliance Date: Not reported
Date of Request: Not reported
Date Response Received: Not reported
Request Agency: Not reported
Former Citation: Not reported

Evaluation Date: 19900605
Evaluation Responsible Agency: State Contractor/Grantee
Found Violation: No
Evaluation Type Description: COMPLIANCE EVALUATION INSPECTION ON-SITE
Evaluation Responsible Person Identifier: R9STA
Evaluation Responsible Sub-Organization: Not reported
Actual Return to Compliance Date: Not reported
Scheduled Compliance Date: Not reported
Date of Request: Not reported
Date Response Received: Not reported
Request Agency: Not reported
Former Citation: Not reported

Evaluation Date: 19940518
Evaluation Responsible Agency: State Contractor/Grantee
Found Violation: Yes
Evaluation Type Description: COMPLIANCE EVALUATION INSPECTION ON-SITE
Evaluation Responsible Person Identifier: R9STA
Evaluation Responsible Sub-Organization: Not reported
Actual Return to Compliance Date: 19940624
Scheduled Compliance Date: Not reported
Date of Request: Not reported
Date Response Received: Not reported
Request Agency: Not reported
Former Citation: Not reported

Evaluation Date: 19940427
Evaluation Responsible Agency: State Contractor/Grantee
Found Violation: No
Evaluation Type Description: COMPLIANCE EVALUATION INSPECTION ON-SITE
Evaluation Responsible Person Identifier: R9STA
Evaluation Responsible Sub-Organization: Not reported
Actual Return to Compliance Date: Not reported
Scheduled Compliance Date: Not reported
Date of Request: Not reported
Date Response Received: Not reported
Request Agency: Not reported
Former Citation: Not reported

Evaluation Date: 19921210
Evaluation Responsible Agency: State Contractor/Grantee
Found Violation: No
Evaluation Type Description: COMPLIANCE EVALUATION INSPECTION ON-SITE
Evaluation Responsible Person Identifier: R9STA
Evaluation Responsible Sub-Organization: Not reported
Actual Return to Compliance Date: Not reported
Scheduled Compliance Date: Not reported
Date of Request: Not reported
Date Response Received: Not reported
Request Agency: Not reported
Former Citation: Not reported

Map ID
Direction
Distance
Elevation

MAP FINDINGS

Site

Database(s)

EDR ID Number
EPA ID Number

SAFETY-KLEEN SYSTEMS INC (Continued)

1015730631

Evaluation Date: 19910502
Evaluation Responsible Agency: State Contractor/Grantee
Found Violation: No
Evaluation Type Description: COMPLIANCE EVALUATION INSPECTION ON-SITE
Evaluation Responsible Person Identifier: R9STA
Evaluation Responsible Sub-Organization: Not reported
Actual Return to Compliance Date: Not reported
Scheduled Compliance Date: Not reported
Date of Request: Not reported
Date Response Received: Not reported
Request Agency: Not reported
Former Citation: Not reported

Evaluation Date: 19910131
Evaluation Responsible Agency: State Contractor/Grantee
Found Violation: No
Evaluation Type Description: COMPLIANCE EVALUATION INSPECTION ON-SITE
Evaluation Responsible Person Identifier: R9STA
Evaluation Responsible Sub-Organization: Not reported
Actual Return to Compliance Date: Not reported
Scheduled Compliance Date: Not reported
Date of Request: Not reported
Date Response Received: Not reported
Request Agency: Not reported
Former Citation: Not reported

Evaluation Date: 19910220
Evaluation Responsible Agency: State Contractor/Grantee
Found Violation: Yes
Evaluation Type Description: COMPLIANCE EVALUATION INSPECTION ON-SITE
Evaluation Responsible Person Identifier: R9STA
Evaluation Responsible Sub-Organization: Not reported
Actual Return to Compliance Date: 19910225
Scheduled Compliance Date: Not reported
Date of Request: Not reported
Date Response Received: Not reported
Request Agency: Not reported
Former Citation: Not reported

Evaluation Date: 20020322
Evaluation Responsible Agency: State
Found Violation: Yes
Evaluation Type Description: FOLLOW-UP INSPECTION
Evaluation Responsible Person Identifier: Not reported
Evaluation Responsible Sub-Organization: Not reported
Actual Return to Compliance Date: 20030407
Scheduled Compliance Date: Not reported
Date of Request: Not reported
Date Response Received: Not reported
Request Agency: Not reported
Former Citation: Not reported

Evaluation Date: 19930309
Evaluation Responsible Agency: State Contractor/Grantee
Found Violation: Yes
Evaluation Type Description: COMPLIANCE EVALUATION INSPECTION ON-SITE
Evaluation Responsible Person Identifier: R9STA

Map ID
Direction
Distance
Elevation

MAP FINDINGS

Site

Database(s)

EDR ID Number
EPA ID Number

SAFETY-KLEEN SYSTEMS INC (Continued)

1015730631

Evaluation Responsible Sub-Organization:	Not reported
Actual Return to Compliance Date:	19930324
Scheduled Compliance Date:	Not reported
Date of Request:	Not reported
Date Response Received:	Not reported
Request Agency:	Not reported
Former Citation:	Not reported
Evaluation Date:	19920224
Evaluation Responsible Agency:	State Contractor/Grantee
Found Violation:	No
Evaluation Type Description:	COMPLIANCE EVALUATION INSPECTION ON-SITE
Evaluation Responsible Person Identifier:	R9STA
Evaluation Responsible Sub-Organization:	Not reported
Actual Return to Compliance Date:	Not reported
Scheduled Compliance Date:	Not reported
Date of Request:	Not reported
Date Response Received:	Not reported
Request Agency:	Not reported
Former Citation:	Not reported
Evaluation Date:	19880823
Evaluation Responsible Agency:	State
Found Violation:	Yes
Evaluation Type Description:	COMPLIANCE EVALUATION INSPECTION ON-SITE
Evaluation Responsible Person Identifier:	R9STA
Evaluation Responsible Sub-Organization:	Not reported
Actual Return to Compliance Date:	19881115
Scheduled Compliance Date:	Not reported
Date of Request:	Not reported
Date Response Received:	Not reported
Request Agency:	Not reported
Former Citation:	Not reported
Evaluation Date:	19900227
Evaluation Responsible Agency:	State
Found Violation:	Yes
Evaluation Type Description:	COMPLIANCE EVALUATION INSPECTION ON-SITE
Evaluation Responsible Person Identifier:	R9STA
Evaluation Responsible Sub-Organization:	Not reported
Actual Return to Compliance Date:	19930730
Scheduled Compliance Date:	Not reported
Date of Request:	Not reported
Date Response Received:	Not reported
Request Agency:	Not reported
Former Citation:	Not reported
Evaluation Date:	19930113
Evaluation Responsible Agency:	State Contractor/Grantee
Found Violation:	No
Evaluation Type Description:	COMPLIANCE EVALUATION INSPECTION ON-SITE
Evaluation Responsible Person Identifier:	R9STA
Evaluation Responsible Sub-Organization:	Not reported
Actual Return to Compliance Date:	Not reported
Scheduled Compliance Date:	Not reported
Date of Request:	Not reported
Date Response Received:	Not reported

Map ID
Direction
Distance
Elevation

MAP FINDINGS

Site

Database(s)

EDR ID Number
EPA ID Number

SAFETY-KLEEN SYSTEMS INC (Continued)

1015730631

Request Agency:	Not reported
Former Citation:	Not reported
Evaluation Date:	19921103
Evaluation Responsible Agency:	State Contractor/Grantee
Found Violation:	Yes
Evaluation Type Description:	COMPLIANCE EVALUATION INSPECTION ON-SITE
Evaluation Responsible Person Identifier:	R9STA
Evaluation Responsible Sub-Organization:	Not reported
Actual Return to Compliance Date:	19921210
Scheduled Compliance Date:	Not reported
Date of Request:	Not reported
Date Response Received:	Not reported
Request Agency:	Not reported
Former Citation:	Not reported
Evaluation Date:	20020322
Evaluation Responsible Agency:	State
Found Violation:	Yes
Evaluation Type Description:	FOLLOW-UP INSPECTION
Evaluation Responsible Person Identifier:	Not reported
Evaluation Responsible Sub-Organization:	Not reported
Actual Return to Compliance Date:	20030407
Scheduled Compliance Date:	Not reported
Date of Request:	Not reported
Date Response Received:	Not reported
Request Agency:	Not reported
Former Citation:	Not reported
Evaluation Date:	19890217
Evaluation Responsible Agency:	State
Found Violation:	Yes
Evaluation Type Description:	COMPLIANCE EVALUATION INSPECTION ON-SITE
Evaluation Responsible Person Identifier:	R9STA
Evaluation Responsible Sub-Organization:	Not reported
Actual Return to Compliance Date:	19930730
Scheduled Compliance Date:	Not reported
Date of Request:	Not reported
Date Response Received:	Not reported
Request Agency:	Not reported
Former Citation:	Not reported
Evaluation Date:	20070208
Evaluation Responsible Agency:	State
Found Violation:	No
Evaluation Type Description:	FINANCIAL RECORD REVIEW
Evaluation Responsible Person Identifier:	Not reported
Evaluation Responsible Sub-Organization:	Not reported
Actual Return to Compliance Date:	Not reported
Scheduled Compliance Date:	Not reported
Date of Request:	Not reported
Date Response Received:	Not reported
Request Agency:	Not reported
Former Citation:	Not reported
Evaluation Date:	19930511
Evaluation Responsible Agency:	State Contractor/Grantee

Map ID
Direction
Distance
Elevation

MAP FINDINGS

Site

Database(s)

EDR ID Number
EPA ID Number

SAFETY-KLEEN SYSTEMS INC (Continued)

1015730631

Found Violation:	Yes
Evaluation Type Description:	COMPLIANCE EVALUATION INSPECTION ON-SITE
Evaluation Responsible Person Identifier:	R9STA
Evaluation Responsible Sub-Organization:	Not reported
Actual Return to Compliance Date:	19930517
Scheduled Compliance Date:	Not reported
Date of Request:	Not reported
Date Response Received:	Not reported
Request Agency:	Not reported
Former Citation:	Not reported
Evaluation Date:	19940124
Evaluation Responsible Agency:	State Contractor/Grantee
Found Violation:	No
Evaluation Type Description:	COMPLIANCE EVALUATION INSPECTION ON-SITE
Evaluation Responsible Person Identifier:	R9STA
Evaluation Responsible Sub-Organization:	Not reported
Actual Return to Compliance Date:	Not reported
Scheduled Compliance Date:	Not reported
Date of Request:	Not reported
Date Response Received:	Not reported
Request Agency:	Not reported
Former Citation:	Not reported
Evaluation Date:	19941027
Evaluation Responsible Agency:	State Contractor/Grantee
Found Violation:	No
Evaluation Type Description:	COMPLIANCE EVALUATION INSPECTION ON-SITE
Evaluation Responsible Person Identifier:	R9STA
Evaluation Responsible Sub-Organization:	Not reported
Actual Return to Compliance Date:	Not reported
Scheduled Compliance Date:	Not reported
Date of Request:	Not reported
Date Response Received:	Not reported
Request Agency:	Not reported
Former Citation:	Not reported
Evaluation Date:	19900822
Evaluation Responsible Agency:	State Contractor/Grantee
Found Violation:	Yes
Evaluation Type Description:	COMPLIANCE EVALUATION INSPECTION ON-SITE
Evaluation Responsible Person Identifier:	R9STA
Evaluation Responsible Sub-Organization:	Not reported
Actual Return to Compliance Date:	19901002
Scheduled Compliance Date:	Not reported
Date of Request:	Not reported
Date Response Received:	Not reported
Request Agency:	Not reported
Former Citation:	Not reported
Evaluation Date:	19940126
Evaluation Responsible Agency:	State Contractor/Grantee
Found Violation:	No
Evaluation Type Description:	COMPLIANCE EVALUATION INSPECTION ON-SITE
Evaluation Responsible Person Identifier:	R9STA
Evaluation Responsible Sub-Organization:	Not reported
Actual Return to Compliance Date:	Not reported

Map ID
Direction
Distance
Elevation

MAP FINDINGS

Site

Database(s)

EDR ID Number
EPA ID Number

SAFETY-KLEEN SYSTEMS INC (Continued)

1015730631

Scheduled Compliance Date:	Not reported
Date of Request:	Not reported
Date Response Received:	Not reported
Request Agency:	Not reported
Former Citation:	Not reported
Evaluation Date:	19931116
Evaluation Responsible Agency:	State Contractor/Grantee
Found Violation:	No
Evaluation Type Description:	COMPLIANCE EVALUATION INSPECTION ON-SITE
Evaluation Responsible Person Identifier:	R9STA
Evaluation Responsible Sub-Organization:	Not reported
Actual Return to Compliance Date:	Not reported
Scheduled Compliance Date:	Not reported
Date of Request:	Not reported
Date Response Received:	Not reported
Request Agency:	Not reported
Former Citation:	Not reported
Evaluation Date:	19901002
Evaluation Responsible Agency:	State
Found Violation:	No
Evaluation Type Description:	SIGNIFICANT NON-COMPLIER
Evaluation Responsible Person Identifier:	Not reported
Evaluation Responsible Sub-Organization:	Not reported
Actual Return to Compliance Date:	Not reported
Scheduled Compliance Date:	Not reported
Date of Request:	Not reported
Date Response Received:	Not reported
Request Agency:	Not reported
Former Citation:	Not reported
Evaluation Date:	19930802
Evaluation Responsible Agency:	State Contractor/Grantee
Found Violation:	Yes
Evaluation Type Description:	COMPLIANCE EVALUATION INSPECTION ON-SITE
Evaluation Responsible Person Identifier:	R9STA
Evaluation Responsible Sub-Organization:	Not reported
Actual Return to Compliance Date:	19930811
Scheduled Compliance Date:	Not reported
Date of Request:	Not reported
Date Response Received:	Not reported
Request Agency:	Not reported
Former Citation:	Not reported
Evaluation Date:	19910321
Evaluation Responsible Agency:	State Contractor/Grantee
Found Violation:	Yes
Evaluation Type Description:	COMPLIANCE EVALUATION INSPECTION ON-SITE
Evaluation Responsible Person Identifier:	R9STA
Evaluation Responsible Sub-Organization:	Not reported
Actual Return to Compliance Date:	19910326
Scheduled Compliance Date:	Not reported
Date of Request:	Not reported
Date Response Received:	Not reported
Request Agency:	Not reported
Former Citation:	Not reported

Map ID
Direction
Distance
Elevation

MAP FINDINGS

Site

Database(s)

EDR ID Number
EPA ID Number

SAFETY-KLEEN SYSTEMS INC (Continued)

1015730631

Evaluation Date: 19901002
Evaluation Responsible Agency: State
Found Violation: Yes
Evaluation Type Description: COMPLIANCE EVALUATION INSPECTION ON-SITE
Evaluation Responsible Person Identifier: R9STA
Evaluation Responsible Sub-Organization: Not reported
Actual Return to Compliance Date: 19930730
Scheduled Compliance Date: Not reported
Date of Request: Not reported
Date Response Received: Not reported
Request Agency: Not reported
Former Citation: Not reported

Evaluation Date: 19921008
Evaluation Responsible Agency: State Contractor/Grantee
Found Violation: Yes
Evaluation Type Description: COMPLIANCE EVALUATION INSPECTION ON-SITE
Evaluation Responsible Person Identifier: R9STA
Evaluation Responsible Sub-Organization: Not reported
Actual Return to Compliance Date: 19921103
Scheduled Compliance Date: Not reported
Date of Request: Not reported
Date Response Received: Not reported
Request Agency: Not reported
Former Citation: Not reported

Evaluation Date: 19900223
Evaluation Responsible Agency: State
Found Violation: Yes
Evaluation Type Description: FINANCIAL RECORD REVIEW
Evaluation Responsible Person Identifier: R9STA
Evaluation Responsible Sub-Organization: Not reported
Actual Return to Compliance Date: 19930730
Scheduled Compliance Date: Not reported
Date of Request: Not reported
Date Response Received: Not reported
Request Agency: Not reported
Former Citation: Not reported

Evaluation Date: 19890217
Evaluation Responsible Agency: State
Found Violation: Yes
Evaluation Type Description: COMPLIANCE EVALUATION INSPECTION ON-SITE
Evaluation Responsible Person Identifier: R9STA
Evaluation Responsible Sub-Organization: Not reported
Actual Return to Compliance Date: 19930730
Scheduled Compliance Date: Not reported
Date of Request: Not reported
Date Response Received: Not reported
Request Agency: Not reported
Former Citation: Not reported

Evaluation Date: 19940202
Evaluation Responsible Agency: State Contractor/Grantee
Found Violation: No
Evaluation Type Description: COMPLIANCE EVALUATION INSPECTION ON-SITE
Evaluation Responsible Person Identifier: R9STA

Map ID
Direction
Distance
Elevation

MAP FINDINGS

Site

Database(s)

EDR ID Number
EPA ID Number

SAFETY-KLEEN SYSTEMS INC (Continued)

1015730631

Evaluation Responsible Sub-Organization:	Not reported
Actual Return to Compliance Date:	Not reported
Scheduled Compliance Date:	Not reported
Date of Request:	Not reported
Date Response Received:	Not reported
Request Agency:	Not reported
Former Citation:	Not reported
Evaluation Date:	19911007
Evaluation Responsible Agency:	State Contractor/Grantee
Found Violation:	No
Evaluation Type Description:	COMPLIANCE EVALUATION INSPECTION ON-SITE
Evaluation Responsible Person Identifier:	R9STA
Evaluation Responsible Sub-Organization:	Not reported
Actual Return to Compliance Date:	Not reported
Scheduled Compliance Date:	Not reported
Date of Request:	Not reported
Date Response Received:	Not reported
Request Agency:	Not reported
Former Citation:	Not reported
Evaluation Date:	19920123
Evaluation Responsible Agency:	State Contractor/Grantee
Found Violation:	No
Evaluation Type Description:	COMPLIANCE EVALUATION INSPECTION ON-SITE
Evaluation Responsible Person Identifier:	R9STA
Evaluation Responsible Sub-Organization:	Not reported
Actual Return to Compliance Date:	Not reported
Scheduled Compliance Date:	Not reported
Date of Request:	Not reported
Date Response Received:	Not reported
Request Agency:	Not reported
Former Citation:	Not reported
Evaluation Date:	19910226
Evaluation Responsible Agency:	State Contractor/Grantee
Found Violation:	Yes
Evaluation Type Description:	COMPLIANCE EVALUATION INSPECTION ON-SITE
Evaluation Responsible Person Identifier:	R9STA
Evaluation Responsible Sub-Organization:	Not reported
Actual Return to Compliance Date:	19910314
Scheduled Compliance Date:	Not reported
Date of Request:	Not reported
Date Response Received:	Not reported
Request Agency:	Not reported
Former Citation:	Not reported
Evaluation Date:	20050627
Evaluation Responsible Agency:	State
Found Violation:	Yes
Evaluation Type Description:	COMPLIANCE EVALUATION INSPECTION ON-SITE
Evaluation Responsible Person Identifier:	Not reported
Evaluation Responsible Sub-Organization:	Not reported
Actual Return to Compliance Date:	20050628
Scheduled Compliance Date:	Not reported
Date of Request:	Not reported
Date Response Received:	Not reported

Map ID
Direction
Distance
Elevation

MAP FINDINGS

Site

Database(s)

EDR ID Number
EPA ID Number

SAFETY-KLEEN SYSTEMS INC (Continued)

1015730631

Request Agency:	Not reported
Former Citation:	Not reported
Evaluation Date:	19920522
Evaluation Responsible Agency:	State Contractor/Grantee
Found Violation:	No
Evaluation Type Description:	COMPLIANCE EVALUATION INSPECTION ON-SITE
Evaluation Responsible Person Identifier:	R9STA
Evaluation Responsible Sub-Organization:	Not reported
Actual Return to Compliance Date:	Not reported
Scheduled Compliance Date:	Not reported
Date of Request:	Not reported
Date Response Received:	Not reported
Request Agency:	Not reported
Former Citation:	Not reported
Evaluation Date:	20020322
Evaluation Responsible Agency:	State
Found Violation:	Yes
Evaluation Type Description:	FOLLOW-UP INSPECTION
Evaluation Responsible Person Identifier:	Not reported
Evaluation Responsible Sub-Organization:	Not reported
Actual Return to Compliance Date:	20030407
Scheduled Compliance Date:	Not reported
Date of Request:	Not reported
Date Response Received:	Not reported
Request Agency:	Not reported
Former Citation:	Not reported
Evaluation Date:	19901002
Evaluation Responsible Agency:	State
Found Violation:	Yes
Evaluation Type Description:	COMPLIANCE EVALUATION INSPECTION ON-SITE
Evaluation Responsible Person Identifier:	R9STA
Evaluation Responsible Sub-Organization:	Not reported
Actual Return to Compliance Date:	19930730
Scheduled Compliance Date:	Not reported
Date of Request:	Not reported
Date Response Received:	Not reported
Request Agency:	Not reported
Former Citation:	Not reported
Evaluation Date:	20020322
Evaluation Responsible Agency:	State
Found Violation:	Yes
Evaluation Type Description:	FOLLOW-UP INSPECTION
Evaluation Responsible Person Identifier:	Not reported
Evaluation Responsible Sub-Organization:	Not reported
Actual Return to Compliance Date:	20030407
Scheduled Compliance Date:	Not reported
Date of Request:	Not reported
Date Response Received:	Not reported
Request Agency:	Not reported
Former Citation:	Not reported
Evaluation Date:	19941020
Evaluation Responsible Agency:	State Contractor/Grantee

Map ID
Direction
Distance
Elevation

MAP FINDINGS

Site

Database(s)

EDR ID Number
EPA ID Number

SAFETY-KLEEN SYSTEMS INC (Continued)

1015730631

Found Violation:	No
Evaluation Type Description:	COMPLIANCE EVALUATION INSPECTION ON-SITE
Evaluation Responsible Person Identifier:	R9STA
Evaluation Responsible Sub-Organization:	Not reported
Actual Return to Compliance Date:	Not reported
Scheduled Compliance Date:	Not reported
Date of Request:	Not reported
Date Response Received:	Not reported
Request Agency:	Not reported
Former Citation:	Not reported
Evaluation Date:	20020322
Evaluation Responsible Agency:	State
Found Violation:	Yes
Evaluation Type Description:	FOLLOW-UP INSPECTION
Evaluation Responsible Person Identifier:	Not reported
Evaluation Responsible Sub-Organization:	Not reported
Actual Return to Compliance Date:	20030407
Scheduled Compliance Date:	Not reported
Date of Request:	Not reported
Date Response Received:	Not reported
Request Agency:	Not reported
Former Citation:	Not reported
Evaluation Date:	20001220
Evaluation Responsible Agency:	State
Found Violation:	Yes
Evaluation Type Description:	COMPLIANCE EVALUATION INSPECTION ON-SITE
Evaluation Responsible Person Identifier:	Not reported
Evaluation Responsible Sub-Organization:	Not reported
Actual Return to Compliance Date:	20030407
Scheduled Compliance Date:	Not reported
Date of Request:	Not reported
Date Response Received:	Not reported
Request Agency:	Not reported
Former Citation:	Not reported
Evaluation Date:	19901002
Evaluation Responsible Agency:	State
Found Violation:	Yes
Evaluation Type Description:	COMPLIANCE EVALUATION INSPECTION ON-SITE
Evaluation Responsible Person Identifier:	R9STA
Evaluation Responsible Sub-Organization:	Not reported
Actual Return to Compliance Date:	19930730
Scheduled Compliance Date:	Not reported
Date of Request:	Not reported
Date Response Received:	Not reported
Request Agency:	Not reported
Former Citation:	Not reported
Evaluation Date:	20001220
Evaluation Responsible Agency:	State
Found Violation:	Yes
Evaluation Type Description:	COMPLIANCE EVALUATION INSPECTION ON-SITE
Evaluation Responsible Person Identifier:	Not reported
Evaluation Responsible Sub-Organization:	Not reported
Actual Return to Compliance Date:	20030407

Map ID
Direction
Distance
Elevation

MAP FINDINGS

Site

Database(s)

EDR ID Number
EPA ID Number

SAFETY-KLEEN SYSTEMS INC (Continued)

1015730631

Scheduled Compliance Date:	Not reported
Date of Request:	Not reported
Date Response Received:	Not reported
Request Agency:	Not reported
Former Citation:	Not reported
Evaluation Date:	19930607
Evaluation Responsible Agency:	State Contractor/Grantee
Found Violation:	No
Evaluation Type Description:	COMPLIANCE EVALUATION INSPECTION ON-SITE
Evaluation Responsible Person Identifier:	R9STA
Evaluation Responsible Sub-Organization:	Not reported
Actual Return to Compliance Date:	Not reported
Scheduled Compliance Date:	Not reported
Date of Request:	Not reported
Date Response Received:	Not reported
Request Agency:	Not reported
Former Citation:	Not reported
Evaluation Date:	19920924
Evaluation Responsible Agency:	State
Found Violation:	Yes
Evaluation Type Description:	COMPLIANCE EVALUATION INSPECTION ON-SITE
Evaluation Responsible Person Identifier:	R9STA
Evaluation Responsible Sub-Organization:	Not reported
Actual Return to Compliance Date:	19930730
Scheduled Compliance Date:	19930731
Date of Request:	Not reported
Date Response Received:	Not reported
Request Agency:	Not reported
Former Citation:	Not reported
Evaluation Date:	19940624
Evaluation Responsible Agency:	State Contractor/Grantee
Found Violation:	Yes
Evaluation Type Description:	COMPLIANCE EVALUATION INSPECTION ON-SITE
Evaluation Responsible Person Identifier:	R9STA
Evaluation Responsible Sub-Organization:	Not reported
Actual Return to Compliance Date:	19940628
Scheduled Compliance Date:	Not reported
Date of Request:	Not reported
Date Response Received:	Not reported
Request Agency:	Not reported
Former Citation:	Not reported
Evaluation Date:	20020322
Evaluation Responsible Agency:	State
Found Violation:	Yes
Evaluation Type Description:	FOLLOW-UP INSPECTION
Evaluation Responsible Person Identifier:	Not reported
Evaluation Responsible Sub-Organization:	Not reported
Actual Return to Compliance Date:	20030407
Scheduled Compliance Date:	Not reported
Date of Request:	Not reported
Date Response Received:	Not reported
Request Agency:	Not reported
Former Citation:	Not reported

Map ID
Direction
Distance
Elevation

MAP FINDINGS

Site

Database(s)

EDR ID Number
EPA ID Number

SAFETY-KLEEN SYSTEMS INC (Continued)

1015730631

Evaluation Date: 19901002
Evaluation Responsible Agency: State
Found Violation: Yes
Evaluation Type Description: COMPLIANCE EVALUATION INSPECTION ON-SITE
Evaluation Responsible Person Identifier: R9STA
Evaluation Responsible Sub-Organization: Not reported
Actual Return to Compliance Date: 19930730
Scheduled Compliance Date: Not reported
Date of Request: Not reported
Date Response Received: Not reported
Request Agency: Not reported
Former Citation: Not reported

Evaluation Date: 20021029
Evaluation Responsible Agency: State
Found Violation: Yes
Evaluation Type Description: COMPLIANCE EVALUATION INSPECTION ON-SITE
Evaluation Responsible Person Identifier: Not reported
Evaluation Responsible Sub-Organization: Not reported
Actual Return to Compliance Date: 20040109
Scheduled Compliance Date: Not reported
Date of Request: Not reported
Date Response Received: Not reported
Request Agency: Not reported
Former Citation: Not reported

Evaluation Date: 19930224
Evaluation Responsible Agency: State Contractor/Grantee
Found Violation: Yes
Evaluation Type Description: COMPLIANCE EVALUATION INSPECTION ON-SITE
Evaluation Responsible Person Identifier: R9STA
Evaluation Responsible Sub-Organization: Not reported
Actual Return to Compliance Date: 19930309
Scheduled Compliance Date: Not reported
Date of Request: Not reported
Date Response Received: Not reported
Request Agency: Not reported
Former Citation: Not reported

Evaluation Date: 20021029
Evaluation Responsible Agency: State
Found Violation: No
Evaluation Type Description: FINANCIAL RECORD REVIEW
Evaluation Responsible Person Identifier: Not reported
Evaluation Responsible Sub-Organization: Not reported
Actual Return to Compliance Date: Not reported
Scheduled Compliance Date: Not reported
Date of Request: Not reported
Date Response Received: Not reported
Request Agency: Not reported
Former Citation: Not reported

Evaluation Date: 19901002
Evaluation Responsible Agency: State
Found Violation: Yes
Evaluation Type Description: COMPLIANCE EVALUATION INSPECTION ON-SITE
Evaluation Responsible Person Identifier: R9STA

Map ID
Direction
Distance
Elevation

MAP FINDINGS

Site

Database(s)

EDR ID Number
EPA ID Number

SAFETY-KLEEN SYSTEMS INC (Continued)

1015730631

Evaluation Responsible Sub-Organization:	Not reported
Actual Return to Compliance Date:	19930730
Scheduled Compliance Date:	Not reported
Date of Request:	Not reported
Date Response Received:	Not reported
Request Agency:	Not reported
Former Citation:	Not reported
Evaluation Date:	20000228
Evaluation Responsible Agency:	State
Found Violation:	No
Evaluation Type Description:	COMPLIANCE EVALUATION INSPECTION ON-SITE
Evaluation Responsible Person Identifier:	Not reported
Evaluation Responsible Sub-Organization:	Not reported
Actual Return to Compliance Date:	Not reported
Scheduled Compliance Date:	Not reported
Date of Request:	Not reported
Date Response Received:	Not reported
Request Agency:	Not reported
Former Citation:	Not reported
Evaluation Date:	20001220
Evaluation Responsible Agency:	State
Found Violation:	No
Evaluation Type Description:	SIGNIFICANT NON-COMPLIER
Evaluation Responsible Person Identifier:	Not reported
Evaluation Responsible Sub-Organization:	Not reported
Actual Return to Compliance Date:	Not reported
Scheduled Compliance Date:	Not reported
Date of Request:	Not reported
Date Response Received:	Not reported
Request Agency:	Not reported
Former Citation:	Not reported
Evaluation Date:	19940714
Evaluation Responsible Agency:	State Contractor/Grantee
Found Violation:	Yes
Evaluation Type Description:	COMPLIANCE EVALUATION INSPECTION ON-SITE
Evaluation Responsible Person Identifier:	R9STA
Evaluation Responsible Sub-Organization:	Not reported
Actual Return to Compliance Date:	19940831
Scheduled Compliance Date:	Not reported
Date of Request:	Not reported
Date Response Received:	Not reported
Request Agency:	Not reported
Former Citation:	Not reported
Evaluation Date:	19890217
Evaluation Responsible Agency:	State
Found Violation:	Yes
Evaluation Type Description:	COMPLIANCE EVALUATION INSPECTION ON-SITE
Evaluation Responsible Person Identifier:	R9STA
Evaluation Responsible Sub-Organization:	Not reported
Actual Return to Compliance Date:	19930730
Scheduled Compliance Date:	Not reported
Date of Request:	Not reported
Date Response Received:	Not reported

Map ID
Direction
Distance
Elevation

MAP FINDINGS

Site

Database(s)

EDR ID Number
EPA ID Number

SAFETY-KLEEN SYSTEMS INC (Continued)

1015730631

Request Agency:	Not reported
Former Citation:	Not reported
Evaluation Date:	19910619
Evaluation Responsible Agency:	State Contractor/Grantee
Found Violation:	Yes
Evaluation Type Description:	COMPLIANCE EVALUATION INSPECTION ON-SITE
Evaluation Responsible Person Identifier:	R9STA
Evaluation Responsible Sub-Organization:	Not reported
Actual Return to Compliance Date:	19911007
Scheduled Compliance Date:	Not reported
Date of Request:	Not reported
Date Response Received:	Not reported
Request Agency:	Not reported
Former Citation:	Not reported
Evaluation Date:	20070123
Evaluation Responsible Agency:	State
Found Violation:	Yes
Evaluation Type Description:	COMPLIANCE EVALUATION INSPECTION ON-SITE
Evaluation Responsible Person Identifier:	Not reported
Evaluation Responsible Sub-Organization:	Not reported
Actual Return to Compliance Date:	20070124
Scheduled Compliance Date:	Not reported
Date of Request:	Not reported
Date Response Received:	Not reported
Request Agency:	Not reported
Former Citation:	Not reported
Evaluation Date:	19901002
Evaluation Responsible Agency:	State
Found Violation:	Yes
Evaluation Type Description:	COMPLIANCE EVALUATION INSPECTION ON-SITE
Evaluation Responsible Person Identifier:	R9STA
Evaluation Responsible Sub-Organization:	Not reported
Actual Return to Compliance Date:	19930730
Scheduled Compliance Date:	Not reported
Date of Request:	Not reported
Date Response Received:	Not reported
Request Agency:	Not reported
Former Citation:	Not reported
Evaluation Date:	19960618
Evaluation Responsible Agency:	State
Found Violation:	No
Evaluation Type Description:	FOCUSED COMPLIANCE INSPECTION
Evaluation Responsible Person Identifier:	R9STA
Evaluation Responsible Sub-Organization:	Not reported
Actual Return to Compliance Date:	Not reported
Scheduled Compliance Date:	Not reported
Date of Request:	Not reported
Date Response Received:	Not reported
Request Agency:	Not reported
Former Citation:	Not reported
Evaluation Date:	19940628
Evaluation Responsible Agency:	State Contractor/Grantee

Map ID
Direction
Distance
Elevation

MAP FINDINGS

Site

Database(s)

EDR ID Number
EPA ID Number

SAFETY-KLEEN SYSTEMS INC (Continued)

1015730631

Found Violation: Yes
Evaluation Type Description: COMPLIANCE EVALUATION INSPECTION ON-SITE
Evaluation Responsible Person Identifier: R9STA
Evaluation Responsible Sub-Organization: Not reported
Actual Return to Compliance Date: 19940714
Scheduled Compliance Date: Not reported
Date of Request: Not reported
Date Response Received: Not reported
Request Agency: Not reported
Former Citation: Not reported

Evaluation Date: 19930811
Evaluation Responsible Agency: State Contractor/Grantee
Found Violation: Yes
Evaluation Type Description: COMPLIANCE EVALUATION INSPECTION ON-SITE
Evaluation Responsible Person Identifier: R9STA
Evaluation Responsible Sub-Organization: Not reported
Actual Return to Compliance Date: 19930816
Scheduled Compliance Date: Not reported
Date of Request: Not reported
Date Response Received: Not reported
Request Agency: Not reported
Former Citation: Not reported

Evaluation Date: 19910219
Evaluation Responsible Agency: State Contractor/Grantee
Found Violation: Yes
Evaluation Type Description: COMPLIANCE EVALUATION INSPECTION ON-SITE
Evaluation Responsible Person Identifier: R9STA
Evaluation Responsible Sub-Organization: Not reported
Actual Return to Compliance Date: 19910220
Scheduled Compliance Date: Not reported
Date of Request: Not reported
Date Response Received: Not reported
Request Agency: Not reported
Former Citation: Not reported

Evaluation Date: 19901002
Evaluation Responsible Agency: State
Found Violation: Yes
Evaluation Type Description: COMPLIANCE EVALUATION INSPECTION ON-SITE
Evaluation Responsible Person Identifier: R9STA
Evaluation Responsible Sub-Organization: Not reported
Actual Return to Compliance Date: 19930730
Scheduled Compliance Date: Not reported
Date of Request: Not reported
Date Response Received: Not reported
Request Agency: Not reported
Former Citation: Not reported

Evaluation Date: 19931115
Evaluation Responsible Agency: State Contractor/Grantee
Found Violation: Yes
Evaluation Type Description: COMPLIANCE EVALUATION INSPECTION ON-SITE
Evaluation Responsible Person Identifier: R9STA
Evaluation Responsible Sub-Organization: Not reported
Actual Return to Compliance Date: 19931116

Map ID
Direction
Distance
Elevation

MAP FINDINGS

Site

Database(s)

EDR ID Number
EPA ID Number

SAFETY-KLEEN SYSTEMS INC (Continued)

1015730631

Scheduled Compliance Date: Not reported
Date of Request: Not reported
Date Response Received: Not reported
Request Agency: Not reported
Former Citation: Not reported

Evaluation Date: 19971022
Evaluation Responsible Agency: State
Found Violation: No
Evaluation Type Description: COMPLIANCE EVALUATION INSPECTION ON-SITE
Evaluation Responsible Person Identifier: R9STA
Evaluation Responsible Sub-Organization: Not reported
Actual Return to Compliance Date: Not reported
Scheduled Compliance Date: Not reported
Date of Request: Not reported
Date Response Received: Not reported
Request Agency: Not reported
Former Citation: Not reported

Evaluation Date: 19910329
Evaluation Responsible Agency: State Contractor/Grantee
Found Violation: Yes
Evaluation Type Description: COMPLIANCE EVALUATION INSPECTION ON-SITE
Evaluation Responsible Person Identifier: R9STA
Evaluation Responsible Sub-Organization: Not reported
Actual Return to Compliance Date: 19910502
Scheduled Compliance Date: Not reported
Date of Request: Not reported
Date Response Received: Not reported
Request Agency: Not reported
Former Citation: Not reported

Evaluation Date: 20020322
Evaluation Responsible Agency: State
Found Violation: Yes
Evaluation Type Description: FOLLOW-UP INSPECTION
Evaluation Responsible Person Identifier: Not reported
Evaluation Responsible Sub-Organization: Not reported
Actual Return to Compliance Date: 20030407
Scheduled Compliance Date: Not reported
Date of Request: Not reported
Date Response Received: Not reported
Request Agency: Not reported
Former Citation: Not reported

Evaluation Date: 20001220
Evaluation Responsible Agency: State
Found Violation: Yes
Evaluation Type Description: COMPLIANCE EVALUATION INSPECTION ON-SITE
Evaluation Responsible Person Identifier: Not reported
Evaluation Responsible Sub-Organization: Not reported
Actual Return to Compliance Date: 20030407
Scheduled Compliance Date: Not reported
Date of Request: Not reported
Date Response Received: Not reported
Request Agency: Not reported
Former Citation: Not reported

Map ID
Direction
Distance
Elevation

MAP FINDINGS

Site

Database(s)

EDR ID Number
EPA ID Number

SAFETY-KLEEN SYSTEMS INC (Continued)

1015730631

Evaluation Date: 19930816
Evaluation Responsible Agency: State Contractor/Grantee
Found Violation: Yes
Evaluation Type Description: COMPLIANCE EVALUATION INSPECTION ON-SITE
Evaluation Responsible Person Identifier: R9STA
Evaluation Responsible Sub-Organization: Not reported
Actual Return to Compliance Date: 19930916
Scheduled Compliance Date: Not reported
Date of Request: Not reported
Date Response Received: Not reported
Request Agency: Not reported
Former Citation: Not reported

Evaluation Date: 19930210
Evaluation Responsible Agency: State Contractor/Grantee
Found Violation: No
Evaluation Type Description: COMPLIANCE EVALUATION INSPECTION ON-SITE
Evaluation Responsible Person Identifier: R9STA
Evaluation Responsible Sub-Organization: Not reported
Actual Return to Compliance Date: Not reported
Scheduled Compliance Date: Not reported
Date of Request: Not reported
Date Response Received: Not reported
Request Agency: Not reported
Former Citation: Not reported

Evaluation Date: 20050627
Evaluation Responsible Agency: State
Found Violation: Yes
Evaluation Type Description: COMPLIANCE EVALUATION INSPECTION ON-SITE
Evaluation Responsible Person Identifier: Not reported
Evaluation Responsible Sub-Organization: Not reported
Actual Return to Compliance Date: 20050628
Scheduled Compliance Date: Not reported
Date of Request: Not reported
Date Response Received: Not reported
Request Agency: Not reported
Former Citation: Not reported

Evaluation Date: 19930517
Evaluation Responsible Agency: State Contractor/Grantee
Found Violation: Yes
Evaluation Type Description: COMPLIANCE EVALUATION INSPECTION ON-SITE
Evaluation Responsible Person Identifier: R9STA
Evaluation Responsible Sub-Organization: Not reported
Actual Return to Compliance Date: 19930607
Scheduled Compliance Date: Not reported
Date of Request: Not reported
Date Response Received: Not reported
Request Agency: Not reported
Former Citation: Not reported

Evaluation Date: 19910225
Evaluation Responsible Agency: State Contractor/Grantee
Found Violation: Yes
Evaluation Type Description: COMPLIANCE EVALUATION INSPECTION ON-SITE
Evaluation Responsible Person Identifier: R9STA

Map ID
Direction
Distance
Elevation

MAP FINDINGS

Site

Database(s)

EDR ID Number
EPA ID Number

SAFETY-KLEEN SYSTEMS INC (Continued)

1015730631

Evaluation Responsible Sub-Organization: Not reported
Actual Return to Compliance Date: 19910226
Scheduled Compliance Date: Not reported
Date of Request: Not reported
Date Response Received: Not reported
Request Agency: Not reported
Former Citation: Not reported

Evaluation Date: 19880519
Evaluation Responsible Agency: State
Found Violation: Yes
Evaluation Type Description: FINANCIAL RECORD REVIEW
Evaluation Responsible Person Identifier: R9STA
Evaluation Responsible Sub-Organization: Not reported
Actual Return to Compliance Date: 19880702
Scheduled Compliance Date: Not reported
Date of Request: Not reported
Date Response Received: Not reported
Request Agency: Not reported
Former Citation: Not reported

Evaluation Date: 19900815
Evaluation Responsible Agency: State Contractor/Grantee
Found Violation: No
Evaluation Type Description: COMPLIANCE EVALUATION INSPECTION ON-SITE
Evaluation Responsible Person Identifier: R9STA
Evaluation Responsible Sub-Organization: Not reported
Actual Return to Compliance Date: Not reported
Scheduled Compliance Date: Not reported
Date of Request: Not reported
Date Response Received: Not reported
Request Agency: Not reported
Former Citation: Not reported

Evaluation Date: 19890217
Evaluation Responsible Agency: State
Found Violation: Yes
Evaluation Type Description: COMPLIANCE EVALUATION INSPECTION ON-SITE
Evaluation Responsible Person Identifier: R9STA
Evaluation Responsible Sub-Organization: Not reported
Actual Return to Compliance Date: 19910926
Scheduled Compliance Date: Not reported
Date of Request: Not reported
Date Response Received: Not reported
Request Agency: Not reported
Former Citation: Not reported

Evaluation Date: 19920512
Evaluation Responsible Agency: State Contractor/Grantee
Found Violation: No
Evaluation Type Description: COMPLIANCE EVALUATION INSPECTION ON-SITE
Evaluation Responsible Person Identifier: R9STA
Evaluation Responsible Sub-Organization: Not reported
Actual Return to Compliance Date: Not reported
Scheduled Compliance Date: Not reported
Date of Request: Not reported
Date Response Received: Not reported

Map ID
Direction
Distance
Elevation

MAP FINDINGS

Site

Database(s)

EDR ID Number
EPA ID Number

SAFETY-KLEEN SYSTEMS INC (Continued)

1015730631

Request Agency:	Not reported
Former Citation:	Not reported
Evaluation Date:	20021029
Evaluation Responsible Agency:	State
Found Violation:	Yes
Evaluation Type Description:	COMPLIANCE EVALUATION INSPECTION ON-SITE
Evaluation Responsible Person Identifier:	Not reported
Evaluation Responsible Sub-Organization:	Not reported
Actual Return to Compliance Date:	20040109
Scheduled Compliance Date:	Not reported
Date of Request:	Not reported
Date Response Received:	Not reported
Request Agency:	Not reported
Former Citation:	Not reported
Evaluation Date:	20020322
Evaluation Responsible Agency:	State
Found Violation:	Yes
Evaluation Type Description:	FOLLOW-UP INSPECTION
Evaluation Responsible Person Identifier:	Not reported
Evaluation Responsible Sub-Organization:	Not reported
Actual Return to Compliance Date:	20030407
Scheduled Compliance Date:	Not reported
Date of Request:	Not reported
Date Response Received:	Not reported
Request Agency:	Not reported
Former Citation:	Not reported
Evaluation Date:	20020322
Evaluation Responsible Agency:	State
Found Violation:	Yes
Evaluation Type Description:	FOLLOW-UP INSPECTION
Evaluation Responsible Person Identifier:	Not reported
Evaluation Responsible Sub-Organization:	Not reported
Actual Return to Compliance Date:	20030407
Scheduled Compliance Date:	Not reported
Date of Request:	Not reported
Date Response Received:	Not reported
Request Agency:	Not reported
Former Citation:	Not reported
Evaluation Date:	19880706
Evaluation Responsible Agency:	State
Found Violation:	Yes
Evaluation Type Description:	FINANCIAL RECORD REVIEW
Evaluation Responsible Person Identifier:	R9STA
Evaluation Responsible Sub-Organization:	Not reported
Actual Return to Compliance Date:	19881115
Scheduled Compliance Date:	Not reported
Date of Request:	Not reported
Date Response Received:	Not reported
Request Agency:	Not reported
Former Citation:	Not reported
Evaluation Date:	20021029
Evaluation Responsible Agency:	State

Map ID
Direction
Distance
Elevation

MAP FINDINGS

Site

Database(s)

EDR ID Number
EPA ID Number

SAFETY-KLEEN SYSTEMS INC (Continued)

1015730631

Found Violation:	Yes
Evaluation Type Description:	COMPLIANCE EVALUATION INSPECTION ON-SITE
Evaluation Responsible Person Identifier:	Not reported
Evaluation Responsible Sub-Organization:	Not reported
Actual Return to Compliance Date:	20040109
Scheduled Compliance Date:	Not reported
Date of Request:	Not reported
Date Response Received:	Not reported
Request Agency:	Not reported
Former Citation:	Not reported
Evaluation Date:	19940228
Evaluation Responsible Agency:	State Contractor/Grantee
Found Violation:	No
Evaluation Type Description:	COMPLIANCE EVALUATION INSPECTION ON-SITE
Evaluation Responsible Person Identifier:	R9STA
Evaluation Responsible Sub-Organization:	Not reported
Actual Return to Compliance Date:	Not reported
Scheduled Compliance Date:	Not reported
Date of Request:	Not reported
Date Response Received:	Not reported
Request Agency:	Not reported
Former Citation:	Not reported
Evaluation Date:	19910328
Evaluation Responsible Agency:	State Contractor/Grantee
Found Violation:	Yes
Evaluation Type Description:	COMPLIANCE EVALUATION INSPECTION ON-SITE
Evaluation Responsible Person Identifier:	R9STA
Evaluation Responsible Sub-Organization:	Not reported
Actual Return to Compliance Date:	19910329
Scheduled Compliance Date:	Not reported
Date of Request:	Not reported
Date Response Received:	Not reported
Request Agency:	Not reported
Former Citation:	Not reported
Evaluation Date:	19880823
Evaluation Responsible Agency:	State
Found Violation:	Yes
Evaluation Type Description:	COMPLIANCE EVALUATION INSPECTION ON-SITE
Evaluation Responsible Person Identifier:	R9STA
Evaluation Responsible Sub-Organization:	Not reported
Actual Return to Compliance Date:	19881115
Scheduled Compliance Date:	Not reported
Date of Request:	Not reported
Date Response Received:	Not reported
Request Agency:	Not reported
Former Citation:	Not reported
Evaluation Date:	20030618
Evaluation Responsible Agency:	State
Found Violation:	No
Evaluation Type Description:	COMPLIANCE EVALUATION INSPECTION ON-SITE
Evaluation Responsible Person Identifier:	Not reported
Evaluation Responsible Sub-Organization:	Not reported
Actual Return to Compliance Date:	Not reported

Map ID
Direction
Distance
Elevation

MAP FINDINGS

Site

Database(s)

EDR ID Number
EPA ID Number

SAFETY-KLEEN SYSTEMS INC (Continued)

1015730631

Scheduled Compliance Date: Not reported
Date of Request: Not reported
Date Response Received: Not reported
Request Agency: Not reported
Former Citation: Not reported

Evaluation Date: 19910926
Evaluation Responsible Agency: EPA
Found Violation: Yes
Evaluation Type Description: FINANCIAL RECORD REVIEW
Evaluation Responsible Person Identifier: R9EPA
Evaluation Responsible Sub-Organization: Not reported
Actual Return to Compliance Date: 19911007
Scheduled Compliance Date: Not reported
Date of Request: Not reported
Date Response Received: Not reported
Request Agency: Not reported
Former Citation: Not reported

Evaluation Date: 19940406
Evaluation Responsible Agency: State Contractor/Grantee
Found Violation: No
Evaluation Type Description: COMPLIANCE EVALUATION INSPECTION ON-SITE
Evaluation Responsible Person Identifier: R9STA
Evaluation Responsible Sub-Organization: Not reported
Actual Return to Compliance Date: Not reported
Scheduled Compliance Date: Not reported
Date of Request: Not reported
Date Response Received: Not reported
Request Agency: Not reported
Former Citation: Not reported

Evaluation Date: 20040422
Evaluation Responsible Agency: State
Found Violation: No
Evaluation Type Description: FOLLOW-UP INSPECTION
Evaluation Responsible Person Identifier: Not reported
Evaluation Responsible Sub-Organization: Not reported
Actual Return to Compliance Date: Not reported
Scheduled Compliance Date: Not reported
Date of Request: Not reported
Date Response Received: Not reported
Request Agency: Not reported
Former Citation: Not reported

Evaluation Date: 19920520
Evaluation Responsible Agency: State Contractor/Grantee
Found Violation: No
Evaluation Type Description: COMPLIANCE EVALUATION INSPECTION ON-SITE
Evaluation Responsible Person Identifier: R9STA
Evaluation Responsible Sub-Organization: Not reported
Actual Return to Compliance Date: Not reported
Scheduled Compliance Date: Not reported
Date of Request: Not reported
Date Response Received: Not reported
Request Agency: Not reported
Former Citation: Not reported

Map ID
Direction
Distance
Elevation

MAP FINDINGS

Site

Database(s)

EDR ID Number
EPA ID Number

SAFETY-KLEEN SYSTEMS INC (Continued)

1015730631

Evaluation Date: 19930916
Evaluation Responsible Agency: State Contractor/Grantee
Found Violation: Yes
Evaluation Type Description: COMPLIANCE EVALUATION INSPECTION ON-SITE
Evaluation Responsible Person Identifier: R9STA
Evaluation Responsible Sub-Organization: Not reported
Actual Return to Compliance Date: 19931115
Scheduled Compliance Date: Not reported
Date of Request: Not reported
Date Response Received: Not reported
Request Agency: Not reported
Former Citation: Not reported

Evaluation Date: 19960618
Evaluation Responsible Agency: State
Found Violation: No
Evaluation Type Description: COMPLIANCE EVALUATION INSPECTION ON-SITE
Evaluation Responsible Person Identifier: R9STA
Evaluation Responsible Sub-Organization: Not reported
Actual Return to Compliance Date: Not reported
Scheduled Compliance Date: Not reported
Date of Request: Not reported
Date Response Received: Not reported
Request Agency: Not reported
Former Citation: Not reported

Evaluation Date: 19940426
Evaluation Responsible Agency: State Contractor/Grantee
Found Violation: Yes
Evaluation Type Description: COMPLIANCE EVALUATION INSPECTION ON-SITE
Evaluation Responsible Person Identifier: R9STA
Evaluation Responsible Sub-Organization: Not reported
Actual Return to Compliance Date: 19940427
Scheduled Compliance Date: Not reported
Date of Request: Not reported
Date Response Received: Not reported
Request Agency: Not reported
Former Citation: Not reported

Evaluation Date: 20020322
Evaluation Responsible Agency: State
Found Violation: Yes
Evaluation Type Description: FOLLOW-UP INSPECTION
Evaluation Responsible Person Identifier: Not reported
Evaluation Responsible Sub-Organization: Not reported
Actual Return to Compliance Date: 20030407
Scheduled Compliance Date: Not reported
Date of Request: Not reported
Date Response Received: Not reported
Request Agency: Not reported
Former Citation: Not reported

Evaluation Date: 19890217
Evaluation Responsible Agency: State
Found Violation: Yes
Evaluation Type Description: COMPLIANCE EVALUATION INSPECTION ON-SITE
Evaluation Responsible Person Identifier: R9STA

Map ID
Direction
Distance
Elevation

MAP FINDINGS

Site

Database(s)

EDR ID Number
EPA ID Number

SAFETY-KLEEN SYSTEMS INC (Continued)

1015730631

Evaluation Responsible Sub-Organization:	Not reported
Actual Return to Compliance Date:	19930730
Scheduled Compliance Date:	Not reported
Date of Request:	Not reported
Date Response Received:	Not reported
Request Agency:	Not reported
Former Citation:	Not reported
Evaluation Date:	19910529
Evaluation Responsible Agency:	State Contractor/Grantee
Found Violation:	No
Evaluation Type Description:	COMPLIANCE EVALUATION INSPECTION ON-SITE
Evaluation Responsible Person Identifier:	R9STA
Evaluation Responsible Sub-Organization:	Not reported
Actual Return to Compliance Date:	Not reported
Scheduled Compliance Date:	Not reported
Date of Request:	Not reported
Date Response Received:	Not reported
Request Agency:	Not reported
Former Citation:	Not reported
Evaluation Date:	20050627
Evaluation Responsible Agency:	State
Found Violation:	Yes
Evaluation Type Description:	COMPLIANCE EVALUATION INSPECTION ON-SITE
Evaluation Responsible Person Identifier:	Not reported
Evaluation Responsible Sub-Organization:	Not reported
Actual Return to Compliance Date:	20050628
Scheduled Compliance Date:	Not reported
Date of Request:	Not reported
Date Response Received:	Not reported
Request Agency:	Not reported
Former Citation:	Not reported
Evaluation Date:	19900703
Evaluation Responsible Agency:	State Contractor/Grantee
Found Violation:	No
Evaluation Type Description:	COMPLIANCE EVALUATION INSPECTION ON-SITE
Evaluation Responsible Person Identifier:	R9STA
Evaluation Responsible Sub-Organization:	Not reported
Actual Return to Compliance Date:	Not reported
Scheduled Compliance Date:	Not reported
Date of Request:	Not reported
Date Response Received:	Not reported
Request Agency:	Not reported
Former Citation:	Not reported
Evaluation Date:	19930326
Evaluation Responsible Agency:	State Contractor/Grantee
Found Violation:	No
Evaluation Type Description:	COMPLIANCE EVALUATION INSPECTION ON-SITE
Evaluation Responsible Person Identifier:	R9STA
Evaluation Responsible Sub-Organization:	Not reported
Actual Return to Compliance Date:	Not reported
Scheduled Compliance Date:	Not reported
Date of Request:	Not reported
Date Response Received:	Not reported

Map ID
Direction
Distance
Elevation

MAP FINDINGS

Site

Database(s)

EDR ID Number
EPA ID Number

SAFETY-KLEEN SYSTEMS INC (Continued)

1015730631

Request Agency:	Not reported
Former Citation:	Not reported
Evaluation Date:	19890217
Evaluation Responsible Agency:	State
Found Violation:	Yes
Evaluation Type Description:	COMPLIANCE EVALUATION INSPECTION ON-SITE
Evaluation Responsible Person Identifier:	R9STA
Evaluation Responsible Sub-Organization:	Not reported
Actual Return to Compliance Date:	19910926
Scheduled Compliance Date:	Not reported
Date of Request:	Not reported
Date Response Received:	Not reported
Request Agency:	Not reported
Former Citation:	Not reported
Evaluation Date:	19900516
Evaluation Responsible Agency:	State Contractor/Grantee
Found Violation:	Yes
Evaluation Type Description:	COMPLIANCE EVALUATION INSPECTION ON-SITE
Evaluation Responsible Person Identifier:	R9STA
Evaluation Responsible Sub-Organization:	Not reported
Actual Return to Compliance Date:	19900605
Scheduled Compliance Date:	Not reported
Date of Request:	Not reported
Date Response Received:	Not reported
Request Agency:	Not reported
Former Citation:	Not reported
Evaluation Date:	19910314
Evaluation Responsible Agency:	State Contractor/Grantee
Found Violation:	Yes
Evaluation Type Description:	COMPLIANCE EVALUATION INSPECTION ON-SITE
Evaluation Responsible Person Identifier:	R9STA
Evaluation Responsible Sub-Organization:	Not reported
Actual Return to Compliance Date:	19910321
Scheduled Compliance Date:	Not reported
Date of Request:	Not reported
Date Response Received:	Not reported
Request Agency:	Not reported
Former Citation:	Not reported
Evaluation Date:	19930730
Evaluation Responsible Agency:	State
Found Violation:	No
Evaluation Type Description:	NOT A SIGNIFICANT NON-COMPLIER
Evaluation Responsible Person Identifier:	Not reported
Evaluation Responsible Sub-Organization:	Not reported
Actual Return to Compliance Date:	Not reported
Scheduled Compliance Date:	Not reported
Date of Request:	Not reported
Date Response Received:	Not reported
Request Agency:	Not reported
Former Citation:	Not reported
Evaluation Date:	19901002
Evaluation Responsible Agency:	State

Map ID
Direction
Distance
Elevation

MAP FINDINGS

Site

Database(s)

EDR ID Number
EPA ID Number

SAFETY-KLEEN SYSTEMS INC (Continued)

1015730631

Found Violation:	Yes
Evaluation Type Description:	COMPLIANCE EVALUATION INSPECTION ON-SITE
Evaluation Responsible Person Identifier:	R9STA
Evaluation Responsible Sub-Organization:	Not reported
Actual Return to Compliance Date:	19930730
Scheduled Compliance Date:	Not reported
Date of Request:	Not reported
Date Response Received:	Not reported
Request Agency:	Not reported
Former Citation:	Not reported

Map ID
 Direction
 Distance
 Elevation

MAP FINDINGS

Site

Database(s)

EDR ID Number
 EPA ID Number

SAFETY-KLEEN SYSTEMS INC (Continued)

1015730631

RCRA Listings:
 Date Form Received by Agency: 20080313
 Handler Name: SAFETY-KLEEN SYSTEMS INC
 Handler Address: 400 MARKET STREET
 Handler City,State,Zip: OAKLAND, CA 94607
 EPA ID: CAD053044053
 Contact Name: WILLIAM COLEMAN
 Contact Address: Not reported
 Contact City,State,Zip: Not reported
 Contact Telephone: 209-545-1011
 Contact Fax: Not reported
 Contact Email: WILLIAM.COLEMAN@SAFETY-KLEEN.COM
 Contact Title: Not reported
 EPA Region: 09
 Land Type: Private
 Federal Waste Generator Description: Large Quantity Generator
 Non-Notifier: Not reported
 Biennial Report Cycle: 2007
 Accessibility: Not reported
 Active Site Indicator: Handler Activities, Corrective Action Activities
 State District Owner: Not reported
 State District: Not reported
 Mailing Address: 1502 E VILLA STREET
 Mailing City,State,Zip: ELGIN, IL 60120
 Owner Name: SAFETY-KLEEN SYSTEMS INC
 Owner Type: Private
 Operator Name: SAFETY-KLEEN SYSTEMS INC
 Operator Type: Private
 Short-Term Generator Activity: No
 Importer Activity: No
 Mixed Waste Generator: No
 Transporter Activity: Yes
 Transfer Facility Activity: No
 Recycler Activity with Storage: No
 Small Quantity On-Site Burner Exemption: No
 Smelting Melting and Refining Furnace Exemption: No
 Underground Injection Control: No
 Off-Site Waste Receipt: No
 Universal Waste Indicator: No
 Universal Waste Destination Facility: No
 Federal Universal Waste: No
 Active Site Fed-Reg Treatment Storage and Disposal Facility: Not reported
 Active Site Converter Treatment storage and Disposal Facility: Not reported
 Active Site State-Reg Treatment Storage and Disposal Facility: Not reported
 Active Site State-Reg Handler: ---
 Federal Facility Indicator: Not reported
 Hazardous Secondary Material Indicator: NN
 Sub-Part K Indicator: Not reported
 Commercial TSD Indicator: Yes
 Treatment Storage and Disposal Type: Storage, Treatment
 2018 GPRA Permit Baseline: Not on the Baseline
 2018 GPRA Renewals Baseline: Not on the Baseline
 Permit Renewals Workload Universe: Not reported
 Permit Workload Universe: Not reported
 Permit Progress Universe: Storage, Treatment
 Post-Closure Workload Universe: Not reported
 Closure Workload Universe: Not reported

Map ID
Direction
Distance
Elevation

MAP FINDINGS

Site

Database(s)

EDR ID Number
EPA ID Number

SAFETY-KLEEN SYSTEMS INC (Continued)

1015730631

202 GPRA Corrective Action Baseline:	Yes
Corrective Action Workload Universe:	Yes
Subject to Corrective Action Universe:	Yes
Non-TSDFs Where RCRA CA has Been Imposed Universe:	No
TSDFs Potentially Subject to CA Under 3004 (u)/(v) Universe:	No
TSDFs Only Subject to CA under Discretionary Auth Universe:	Yes
Corrective Action Priority Ranking:	No NCAPS ranking
Environmental Control Indicator:	No
Institutional Control Indicator:	Yes
Human Exposure Controls Indicator:	Yes
Groundwater Controls Indicator:	Yes
Operating TSDF Universe:	Not reported
Full Enforcement Universe:	Not reported
Significant Non-Complier Universe:	No
Unaddressed Significant Non-Complier Universe:	No
Addressed Significant Non-Complier Universe:	No
Significant Non-Complier With a Compliance Schedule Universe:	No
Financial Assurance Required:	Not reported
Handler Date of Last Change:	20081015
Recognized Trader-Importer:	No
Recognized Trader-Exporter:	No
Importer of Spent Lead Acid Batteries:	No
Exporter of Spent Lead Acid Batteries:	No
Recycler Activity Without Storage:	Not reported
Manifest Broker:	Not reported
Sub-Part P Indicator:	No

Biennial: List of Years

Year: 2007

[Click Here for Biennial Reporting System Data:](#)

Year: 2005

[Click Here for Biennial Reporting System Data:](#)

Year: 2003

[Click Here for Biennial Reporting System Data:](#)

Year: 2001

[Click Here for Biennial Reporting System Data:](#)

Hazardous Waste Summary:

Waste Code: D001
Waste Description: IGNITABLE WASTE

Waste Code: D003
Waste Description: REACTIVE WASTE

Waste Code: D004
Waste Description: ARSENIC

Waste Code: D005
Waste Description: BARIUM

Waste Code: D006
Waste Description: CADMIUM

Map ID
Direction
Distance
Elevation

MAP FINDINGS

Site

Database(s)

EDR ID Number
EPA ID Number

SAFETY-KLEEN SYSTEMS INC (Continued)

1015730631

Waste Code:	D007
Waste Description:	CHROMIUM
Waste Code:	D008
Waste Description:	LEAD
Waste Code:	D009
Waste Description:	MERCURY
Waste Code:	D010
Waste Description:	SELENIUM
Waste Code:	D011
Waste Description:	SILVER
Waste Code:	D018
Waste Description:	BENZENE
Waste Code:	D019
Waste Description:	CARBON TETRACHLORIDE
Waste Code:	D021
Waste Description:	CHLOROBENZENE
Waste Code:	D022
Waste Description:	CHLOROFORM
Waste Code:	D023
Waste Description:	O-CRESOL
Waste Code:	D024
Waste Description:	M-CRESOL
Waste Code:	D025
Waste Description:	P-CRESOL
Waste Code:	D026
Waste Description:	CRESOL
Waste Code:	D027
Waste Description:	1,4-DICHLOROBENZENE
Waste Code:	D028
Waste Description:	1,2-DICHLOROETHANE
Waste Code:	D029
Waste Description:	1,1-DICHLOROETHYLENE
Waste Code:	D030
Waste Description:	2,4-DINITROTOLUENE
Waste Code:	D032
Waste Description:	HEXACHLOROBENZENE
Waste Code:	D033
Waste Description:	HEXACHLOROBUTADIENE

Map ID
Direction
Distance
Elevation

MAP FINDINGS

Site

Database(s)

EDR ID Number
EPA ID Number

SAFETY-KLEEN SYSTEMS INC (Continued)

1015730631

Waste Code:	D034
Waste Description:	HEXACHLOROETHANE
Waste Code:	D035
Waste Description:	METHYL ETHYL KETONE
Waste Code:	D036
Waste Description:	NITROBENZENE
Waste Code:	D037
Waste Description:	PENTACHLOROPHENOL
Waste Code:	D038
Waste Description:	PYRIDINE
Waste Code:	D039
Waste Description:	TETRACHLOROETHYLENE
Waste Code:	D040
Waste Description:	TRICHLOROETHYLENE
Waste Code:	D041
Waste Description:	2,4,5-TRICHLOROPHENOL
Waste Code:	D042
Waste Description:	2,4,6-TRICHLOROPHENOL
Waste Code:	D043
Waste Description:	VINYL CHLORIDE
Waste Code:	F001
Waste Description:	THE FOLLOWING SPENT HALOGENATED SOLVENTS USED IN DEGREASING: TETRACHLOROETHYLENE, TRICHLOROETHYLENE, METHYLENE CHLORIDE, 1,1,1-TRICHLOROETHANE, CARBON TETRACHLORIDE AND CHLORINATED FLUOROCARBONS; ALL SPENT SOLVENT MIXTURES/BLENDS USED IN DEGREASING CONTAINING, BEFORE USE, A TOTAL OF TEN PERCENT OR MORE (BY VOLUME) OF ONE OR MORE OF THE ABOVE HALOGENATED SOLVENTS OR THOSE SOLVENTS LISTED IN F002, F004, AND F005; AND STILL BOTTOMS FROM THE RECOVERY OF THESE SPENT SOLVENTS AND SPENT SOLVENT MIXTURES.
Waste Code:	F002
Waste Description:	THE FOLLOWING SPENT HALOGENATED SOLVENTS: TETRACHLOROETHYLENE, METHYLENE CHLORIDE, TRICHLOROETHYLENE, 1,1,1-TRICHLOROETHANE, CHLOROBENZENE, 1,1,2-TRICHLORO-1,2,2-TRIFLUOROETHANE, ORTHO-DICHLOROBENZENE, TRICHLOROFLUOROMETHANE, AND 1,1,2, TRICHLOROETHANE; ALL SPENT SOLVENT MIXTURES/BLENDS CONTAINING, BEFORE USE, A TOTAL OF TEN PERCENT OR MORE (BY VOLUME) OF ONE OR MORE OF THE ABOVE HALOGENATED SOLVENTS OR THOSE SOLVENTS LISTED IN F001, F004, AND F005; AND STILL BOTTOMS FROM THE RECOVERY OF THESE SPENT SOLVENTS AND SPENT SOLVENT MIXTURES.
Waste Code:	F003
Waste Description:	THE FOLLOWING SPENT NONHALOGENATED SOLVENTS: XYLENE, ACETONE, ETHYL ACETATE, ETHYL BENZENE, ETHYL ETHER, METHYL ISOBUTYL KETONE, N-BUTYL ALCOHOL, CYCLOHEXANONE, AND METHANOL; ALL SPENT SOLVENT MIXTURES/BLENDS CONTAINING, BEFORE USE, ONLY THE ABOVE SPENT NONHALOGENATED SOLVENTS; AND ALL SPENT SOLVENT MIXTURES/BLENDS

Map ID
Direction
Distance
Elevation

MAP FINDINGS

Site

Database(s)

EDR ID Number
EPA ID Number

SAFETY-KLEEN SYSTEMS INC (Continued)

1015730631

CONTAINING, BEFORE USE, ONE OR MORE OF THE ABOVE NONHALOGENATED SOLVENTS, AND A TOTAL OF TEN PERCENT OR MORE (BY VOLUME) OF ONE OR MORE OF THOSE SOLVENTS LISTED IN F001, F002, F004, AND F005; AND STILL BOTTOMS FROM THE RECOVERY OF THESE SPENT SOLVENTS AND SPENT SOLVENT MIXTURES.

Waste Code: F005
Waste Description: THE FOLLOWING SPENT NONHALOGENATED SOLVENTS: TOLUENE, METHYL ETHYL KETONE, CARBON DISULFIDE, ISOBUTANOL, PYRIDINE, BENZENE, 2-ETHOXYETHANOL, AND 2-NITROPROPANE; ALL SPENT SOLVENT MIXTURES/BLENDS CONTAINING, BEFORE USE, A TOTAL OF TEN PERCENT OR MORE (BY VOLUME) OF ONE OR MORE OF THE ABOVE NONHALOGENATED SOLVENTS OR THOSE SOLVENTS LISTED IN F001, F002, OR F004; AND STILL BOTTOMS FROM THE RECOVERY OF THESE SPENT SOLVENTS AND SPENT SOLVENT MIXTURES.

Handler - Owner Operator:

Owner/Operator Indicator:	Operator
Owner/Operator Name:	SAFETY-KLEEN CORP ELGIN IL
Legal Status:	Private
Date Became Current:	Not reported
Date Ended Current:	Not reported
Owner/Operator Address:	777 BIG TIMBER RD
Owner/Operator City,State,Zip:	ELGIN, IL 60123
Owner/Operator Telephone:	708-697-8460
Owner/Operator Telephone Ext:	Not reported
Owner/Operator Fax:	Not reported
Owner/Operator Email:	Not reported
Owner/Operator Indicator:	Owner
Owner/Operator Name:	SAFETY-KLEEN SYSTEMS, INC.
Legal Status:	Private
Date Became Current:	19900418
Date Ended Current:	Not reported
Owner/Operator Address:	5400 LEGACY DR. CL II, BLDG. 3
Owner/Operator City,State,Zip:	PLANO, TX 75024
Owner/Operator Telephone:	Not reported
Owner/Operator Telephone Ext:	Not reported
Owner/Operator Fax:	Not reported
Owner/Operator Email:	Not reported
Owner/Operator Indicator:	Owner
Owner/Operator Name:	SAFETY KLEEN CORP ELGIN IL
Legal Status:	Private
Date Became Current:	Not reported
Date Ended Current:	Not reported
Owner/Operator Address:	777 BIG TIMBER RD
Owner/Operator City,State,Zip:	ELGIN, IL 60123
Owner/Operator Telephone:	708-697-8460
Owner/Operator Telephone Ext:	Not reported
Owner/Operator Fax:	Not reported
Owner/Operator Email:	Not reported
Owner/Operator Indicator:	Owner
Owner/Operator Name:	SAFETY-KLEEN SYSTEMS INC
Legal Status:	Private
Date Became Current:	19900418
Date Ended Current:	Not reported

Map ID
Direction
Distance
Elevation

MAP FINDINGS

Site

Database(s)

EDR ID Number
EPA ID Number

SAFETY-KLEEN SYSTEMS INC (Continued)

1015730631

Owner/Operator Address: 5400 LEGACY DRIVE
Owner/Operator City,State,Zip: PLANO, TX 75024
Owner/Operator Telephone: Not reported
Owner/Operator Telephone Ext: Not reported
Owner/Operator Fax: Not reported
Owner/Operator Email: Not reported

Owner/Operator Indicator: Operator
Owner/Operator Name: SAFETY-KLEEN SYSTEMS INC
Legal Status: Private
Date Became Current: 19900418
Date Ended Current: Not reported
Owner/Operator Address: Not reported
Owner/Operator City,State,Zip: Not reported
Owner/Operator Telephone: Not reported
Owner/Operator Telephone Ext: Not reported
Owner/Operator Fax: Not reported
Owner/Operator Email: Not reported

Owner/Operator Indicator: Owner
Owner/Operator Name: SAFETY-KLEEN SYSTEMS INC
Legal Status: Private
Date Became Current: 19900418
Date Ended Current: Not reported
Owner/Operator Address: 5400 LEGACY DRIVE
Owner/Operator City,State,Zip: PLANO, TX 75024
Owner/Operator Telephone: Not reported
Owner/Operator Telephone Ext: Not reported
Owner/Operator Fax: Not reported
Owner/Operator Email: Not reported

Owner/Operator Indicator: Operator
Owner/Operator Name: SAFETY-KLEEN SYSTEMS INC
Legal Status: Private
Date Became Current: 19900418
Date Ended Current: Not reported
Owner/Operator Address: Not reported
Owner/Operator City,State,Zip: Not reported
Owner/Operator Telephone: Not reported
Owner/Operator Telephone Ext: Not reported
Owner/Operator Fax: Not reported
Owner/Operator Email: Not reported

Owner/Operator Indicator: Operator
Owner/Operator Name: SAFETY-KLEEN SYSTEMS, INC.
Legal Status: Private
Date Became Current: 19900418
Date Ended Current: Not reported
Owner/Operator Address: Not reported
Owner/Operator City,State,Zip: Not reported
Owner/Operator Telephone: Not reported
Owner/Operator Telephone Ext: Not reported
Owner/Operator Fax: Not reported
Owner/Operator Email: Not reported

Historic Generators:

Receive Date: 19960901

Map ID
Direction
Distance
Elevation

MAP FINDINGS

Site

Database(s)

EDR ID Number
EPA ID Number

SAFETY-KLEEN SYSTEMS INC (Continued)

1015730631

Handler Name: SAFETY KLEEN CORP 7 178 01
Federal Waste Generator Description: Small Quantity Generator
State District Owner: CA
Large Quantity Handler of Universal Waste: No
Recognized Trader Importer: No
Recognized Trader Exporter: No
Spent Lead Acid Battery Importer: No
Spent Lead Acid Battery Exporter: No
Current Record: No
Non Storage Recycler Activity: Not reported
Electronic Manifest Broker: Not reported

Receive Date: 19800818
Handler Name: SAFETY KLEEN CORP 7 178 01
Federal Waste Generator Description: Not a generator, verified
State District Owner: CA
Large Quantity Handler of Universal Waste: No
Recognized Trader Importer: No
Recognized Trader Exporter: No
Spent Lead Acid Battery Importer: No
Spent Lead Acid Battery Exporter: No
Current Record: No
Non Storage Recycler Activity: Not reported
Electronic Manifest Broker: Not reported

Receive Date: 19900412
Handler Name: SAFETY-KLEEN CORP (7-178-01)
Federal Waste Generator Description: Large Quantity Generator
State District Owner: Not reported
Large Quantity Handler of Universal Waste: No
Recognized Trader Importer: No
Recognized Trader Exporter: No
Spent Lead Acid Battery Importer: No
Spent Lead Acid Battery Exporter: No
Current Record: No
Non Storage Recycler Activity: Not reported
Electronic Manifest Broker: Not reported

Receive Date: 19920331
Handler Name: SAFETY-KLEEN CORP (7-178-01)
Federal Waste Generator Description: Small Quantity Generator
State District Owner: Not reported
Large Quantity Handler of Universal Waste: No
Recognized Trader Importer: No
Recognized Trader Exporter: No
Spent Lead Acid Battery Importer: No
Spent Lead Acid Battery Exporter: No
Current Record: No
Non Storage Recycler Activity: Not reported
Electronic Manifest Broker: Not reported

Receive Date: 19940325
Handler Name: SAFETY-KLEEN CORP
Federal Waste Generator Description: Large Quantity Generator
State District Owner: Not reported
Large Quantity Handler of Universal Waste: No
Recognized Trader Importer: No

Map ID
Direction
Distance
Elevation

MAP FINDINGS

Site

Database(s)

EDR ID Number
EPA ID Number

SAFETY-KLEEN SYSTEMS INC (Continued)

1015730631

Recognized Trader Exporter: No
Spent Lead Acid Battery Importer: No
Spent Lead Acid Battery Exporter: No
Current Record: No
Non Storage Recycler Activity: Not reported
Electronic Manifest Broker: Not reported

Receive Date: 19960404
Handler Name: SAFETY KLEEN CORP
Federal Waste Generator Description: Large Quantity Generator
State District Owner: Not reported
Large Quantity Handler of Universal Waste: No
Recognized Trader Importer: No
Recognized Trader Exporter: No
Spent Lead Acid Battery Importer: No
Spent Lead Acid Battery Exporter: No
Current Record: No
Non Storage Recycler Activity: Not reported
Electronic Manifest Broker: Not reported

Receive Date: 19990304
Handler Name: SAFETY-KLEEN CORP - OAKLAND, CA
Federal Waste Generator Description: Large Quantity Generator
State District Owner: Not reported
Large Quantity Handler of Universal Waste: No
Recognized Trader Importer: No
Recognized Trader Exporter: No
Spent Lead Acid Battery Importer: No
Spent Lead Acid Battery Exporter: No
Current Record: No
Non Storage Recycler Activity: Not reported
Electronic Manifest Broker: Not reported

Receive Date: 20001012
Handler Name: SAFETY-KLEEN SYSTEMS, INC.--OAKLAND
Federal Waste Generator Description: Large Quantity Generator
State District Owner: Not reported
Large Quantity Handler of Universal Waste: No
Recognized Trader Importer: No
Recognized Trader Exporter: No
Spent Lead Acid Battery Importer: No
Spent Lead Acid Battery Exporter: No
Current Record: No
Non Storage Recycler Activity: Not reported
Electronic Manifest Broker: Not reported

Receive Date: 20020328
Handler Name: SAFETY-KLEEN SYSTEMS, INC.
Federal Waste Generator Description: Large Quantity Generator
State District Owner: Not reported
Large Quantity Handler of Universal Waste: No
Recognized Trader Importer: No
Recognized Trader Exporter: No
Spent Lead Acid Battery Importer: No
Spent Lead Acid Battery Exporter: No
Current Record: No
Non Storage Recycler Activity: Not reported

Map ID
Direction
Distance
Elevation

MAP FINDINGS

Site

Database(s)

EDR ID Number
EPA ID Number

SAFETY-KLEEN SYSTEMS INC (Continued)

1015730631

Electronic Manifest Broker: Not reported

Receive Date: 20040329
Handler Name: SAFETY-KLEEN SYSTEMS INC
Federal Waste Generator Description: Large Quantity Generator
State District Owner: Not reported
Large Quantity Handler of Universal Waste: No
Recognized Trader Importer: No
Recognized Trader Exporter: No
Spent Lead Acid Battery Importer: No
Spent Lead Acid Battery Exporter: No
Current Record: No
Non Storage Recycler Activity: Not reported
Electronic Manifest Broker: Not reported

Receive Date: 20060320
Handler Name: SAFETY-KLEEN SYSTEMS, INC.
Federal Waste Generator Description: Large Quantity Generator
State District Owner: Not reported
Large Quantity Handler of Universal Waste: No
Recognized Trader Importer: No
Recognized Trader Exporter: No
Spent Lead Acid Battery Importer: No
Spent Lead Acid Battery Exporter: No
Current Record: No
Non Storage Recycler Activity: Not reported
Electronic Manifest Broker: Not reported

Receive Date: 20080313
Handler Name: SAFETY-KLEEN SYSTEMS INC
Federal Waste Generator Description: Large Quantity Generator
State District Owner: Not reported
Large Quantity Handler of Universal Waste: No
Recognized Trader Importer: No
Recognized Trader Exporter: No
Spent Lead Acid Battery Importer: No
Spent Lead Acid Battery Exporter: No
Current Record: Yes
Non Storage Recycler Activity: Not reported
Electronic Manifest Broker: Not reported

List of NAICS Codes and Descriptions:

NAICS Code: 42183
NAICS Description: INDUSTRIAL MACHINERY AND EQUIPMENT WHOLESALERS

NAICS Code: 42269
NAICS Description: OTHER CHEMICAL AND ALLIED PRODUCTS WHOLESALERS

NAICS Code: 42272
NAICS Description: PETROLEUM AND PETROLEUM PRODUCTS WHOLESALERS (EXCEPT BULK STATIONS AND TERMINALS)

NAICS Code: 44131
NAICS Description: AUTOMOTIVE PARTS AND ACCESSORIES STORES

NAICS Code: 53231
NAICS Description: GENERAL RENTAL CENTERS

Map ID
 Direction
 Distance
 Elevation

MAP FINDINGS

Site

Database(s)

EDR ID Number
 EPA ID Number

SAFETY-KLEEN SYSTEMS INC (Continued)

1015730631

NAICS Code: 561499
 NAICS Description: ALL OTHER BUSINESS SUPPORT SERVICES

NAICS Code: 56199
 NAICS Description: ALL OTHER SUPPORT SERVICES

NAICS Code: 562112
 NAICS Description: HAZARDOUS WASTE COLLECTION

Facility Has Received Notices of Violation:

Found Violation: Yes
 Agency Which Determined Violation: State
 Violation Short Description: Generators - General
 Date Violation was Determined: 19910117
 Actual Return to Compliance Date: 19910123
 Return to Compliance Qualifier: Unverifiable
 Violation Responsible Agency: State
 Scheduled Compliance Date: Not reported
 Enforcement Identifier: Not reported
 Date of Enforcement Action: Not reported
 Enforcement Responsible Agency: Not reported
 Enforcement Docket Number: Not reported
 Enforcement Attorney: Not reported
 Corrective Action Component: Not reported
 Appeal Initiated Date: Not reported
 Appeal Resolution Date: Not reported
 Disposition Status Date: Not reported
 Disposition Status: Not reported
 Disposition Status Description: Not reported
 Consent/Final Order Sequence Number: Not reported
 Consent/Final Order Respondent Name: Not reported
 Consent/Final Order Lead Agency: Not reported
 Enforcement Type: Not reported
 Enforcement Responsible Person: Not reported
 Enforcement Responsible Sub-Organization: Not reported
 SEP Sequence Number: Not reported
 SEP Expenditure Amount: Not reported
 SEP Scheduled Completion Date: Not reported
 SEP Actual Date: Not reported
 SEP Defaulted Date: Not reported
 SEP Type: Not reported
 SEP Type Description: Not reported
 Proposed Amount: Not reported
 Final Monetary Amount: Not reported
 Paid Amount: Not reported
 Final Count: Not reported
 Final Amount: Not reported

Found Violation: Yes
 Agency Which Determined Violation: State
 Violation Short Description: TSD - General
 Date Violation was Determined: 19901002
 Actual Return to Compliance Date: 19930730
 Return to Compliance Qualifier: Observed
 Violation Responsible Agency: State
 Scheduled Compliance Date: Not reported
 Enforcement Identifier: 011

Map ID
Direction
Distance
Elevation

MAP FINDINGS

Site

Database(s)

EDR ID Number
EPA ID Number

SAFETY-KLEEN SYSTEMS INC (Continued)

1015730631

Date of Enforcement Action: 19910430
Enforcement Responsible Agency: State
Enforcement Docket Number: Not reported
Enforcement Attorney: Not reported
Corrective Action Component: No
Appeal Initiated Date: Not reported
Appeal Resolution Date: Not reported
Disposition Status Date: Not reported
Disposition Status: Not reported
Disposition Status Description: Not reported
Consent/Final Order Sequence Number: Not reported
Consent/Final Order Respondent Name: Not reported
Consent/Final Order Lead Agency: Not reported
Enforcement Type: FINAL CIVIL JUDICIAL ACTION FOR IMMEDIATE AND SUBSTANTIAL ENDANGERMENT
Enforcement Responsible Person: R9STA
Enforcement Responsible Sub-Organization: Not reported
SEP Sequence Number: Not reported
SEP Expenditure Amount: Not reported
SEP Scheduled Completion Date: Not reported
SEP Actual Date: Not reported
SEP Defaulted Date: Not reported
SEP Type: Not reported
SEP Type Description: Not reported
Proposed Amount: Not reported
Final Monetary Amount: Not reported
Paid Amount: Not reported
Final Count: Not reported
Final Amount: Not reported

Found Violation: Yes
Agency Which Determined Violation: State
Violation Short Description: Generators - General
Date Violation was Determined: 19920327
Actual Return to Compliance Date: 19920423
Return to Compliance Qualifier: Unverifiable
Violation Responsible Agency: State
Scheduled Compliance Date: Not reported
Enforcement Identifier: Not reported
Date of Enforcement Action: Not reported
Enforcement Responsible Agency: Not reported
Enforcement Docket Number: Not reported
Enforcement Attorney: Not reported
Corrective Action Component: Not reported
Appeal Initiated Date: Not reported
Appeal Resolution Date: Not reported
Disposition Status Date: Not reported
Disposition Status: Not reported
Disposition Status Description: Not reported
Consent/Final Order Sequence Number: Not reported
Consent/Final Order Respondent Name: Not reported
Consent/Final Order Lead Agency: Not reported
Enforcement Type: Not reported
Enforcement Responsible Person: Not reported
Enforcement Responsible Sub-Organization: Not reported
SEP Sequence Number: Not reported
SEP Expenditure Amount: Not reported
SEP Scheduled Completion Date: Not reported

Map ID
 Direction
 Distance
 Elevation

MAP FINDINGS

Site

Database(s)

EDR ID Number
 EPA ID Number

SAFETY-KLEEN SYSTEMS INC (Continued)

1015730631

SEP Actual Date: Not reported
 SEP Defaulted Date: Not reported
 SEP Type: Not reported
 SEP Type Description: Not reported
 Proposed Amount: Not reported
 Final Monetary Amount: Not reported
 Paid Amount: Not reported
 Final Count: Not reported
 Final Amount: Not reported

Found Violation: Yes
 Agency Which Determined Violation: State
 Violation Short Description: TSD - General
 Date Violation was Determined: 20070123
 Actual Return to Compliance Date: 20070124
 Return to Compliance Qualifier: Documented
 Violation Responsible Agency: State
 Scheduled Compliance Date: Not reported
 Enforcement Identifier: 509
 Date of Enforcement Action: 20070608
 Enforcement Responsible Agency: State
 Enforcement Docket Number: Not reported
 Enforcement Attorney: Not reported
 Corrective Action Component: No
 Appeal Initiated Date: Not reported
 Appeal Resolution Date: Not reported
 Disposition Status Date: Not reported
 Disposition Status: Not reported
 Disposition Status Description: Not reported
 Consent/Final Order Sequence Number: Not reported
 Consent/Final Order Respondent Name: Not reported
 Consent/Final Order Lead Agency: Not reported
 Enforcement Type: Not reported
 Enforcement Responsible Person: Not reported
 Enforcement Responsible Sub-Organization: Not reported
 SEP Sequence Number: Not reported
 SEP Expenditure Amount: Not reported
 SEP Scheduled Completion Date: Not reported
 SEP Actual Date: Not reported
 SEP Defaulted Date: Not reported
 SEP Type: Not reported
 SEP Type Description: Not reported
 Proposed Amount: Not reported
 Final Monetary Amount: Not reported
 Paid Amount: Not reported
 Final Count: Not reported
 Final Amount: Not reported

Found Violation: Yes
 Agency Which Determined Violation: State
 Violation Short Description: TSD - Contingency Plan and Emergency Procedures
 Date Violation was Determined: 20021029
 Actual Return to Compliance Date: 20040109
 Return to Compliance Qualifier: Observed
 Violation Responsible Agency: State
 Scheduled Compliance Date: Not reported
 Enforcement Identifier: 200

Map ID
Direction
Distance
Elevation

MAP FINDINGS

Site

Database(s)

EDR ID Number
EPA ID Number

SAFETY-KLEEN SYSTEMS INC (Continued)

1015730631

Date of Enforcement Action: 20030324
Enforcement Responsible Agency: State
Enforcement Docket Number: Not reported
Enforcement Attorney: Not reported
Corrective Action Component: No
Appeal Initiated Date: Not reported
Appeal Resolution Date: Not reported
Disposition Status Date: Not reported
Disposition Status: Not reported
Disposition Status Description: Not reported
Consent/Final Order Sequence Number: Not reported
Consent/Final Order Respondent Name: Not reported
Consent/Final Order Lead Agency: Not reported
Enforcement Type: WRITTEN INFORMAL
Enforcement Responsible Person: Not reported
Enforcement Responsible Sub-Organization: Not reported
SEP Sequence Number: Not reported
SEP Expenditure Amount: Not reported
SEP Scheduled Completion Date: Not reported
SEP Actual Date: Not reported
SEP Defaulted Date: Not reported
SEP Type: Not reported
SEP Type Description: Not reported
Proposed Amount: Not reported
Final Monetary Amount: Not reported
Paid Amount: Not reported
Final Count: Not reported
Final Amount: Not reported

Found Violation: Yes
Agency Which Determined Violation: State
Violation Short Description: Transporters - General
Date Violation was Determined: 20050627
Actual Return to Compliance Date: 20050628
Return to Compliance Qualifier: Documented
Violation Responsible Agency: State
Scheduled Compliance Date: Not reported
Enforcement Identifier: 508
Date of Enforcement Action: 20051215
Enforcement Responsible Agency: State
Enforcement Docket Number: Not reported
Enforcement Attorney: Not reported
Corrective Action Component: No
Appeal Initiated Date: Not reported
Appeal Resolution Date: Not reported
Disposition Status Date: Not reported
Disposition Status: Not reported
Disposition Status Description: Not reported
Consent/Final Order Sequence Number: Not reported
Consent/Final Order Respondent Name: Not reported
Consent/Final Order Lead Agency: Not reported
Enforcement Type: Not reported
Enforcement Responsible Person: Not reported
Enforcement Responsible Sub-Organization: Not reported
SEP Sequence Number: Not reported
SEP Expenditure Amount: Not reported
SEP Scheduled Completion Date: Not reported

Map ID
Direction
Distance
Elevation

MAP FINDINGS

Site

Database(s)

EDR ID Number
EPA ID Number

SAFETY-KLEEN SYSTEMS INC (Continued)

1015730631

SEP Actual Date:	Not reported
SEP Defaulted Date:	Not reported
SEP Type:	Not reported
SEP Type Description:	Not reported
Proposed Amount:	Not reported
Final Monetary Amount:	Not reported
Paid Amount:	Not reported
Final Count:	Not reported
Final Amount:	Not reported
Found Violation:	Yes
Agency Which Determined Violation:	State
Violation Short Description:	TSD - General
Date Violation was Determined:	19900227
Actual Return to Compliance Date:	19930730
Return to Compliance Qualifier:	Observed
Violation Responsible Agency:	State
Scheduled Compliance Date:	Not reported
Enforcement Identifier:	007
Date of Enforcement Action:	19900808
Enforcement Responsible Agency:	State
Enforcement Docket Number:	Not reported
Enforcement Attorney:	Not reported
Corrective Action Component:	No
Appeal Initiated Date:	Not reported
Appeal Resolution Date:	Not reported
Disposition Status Date:	Not reported
Disposition Status:	Not reported
Disposition Status Description:	Not reported
Consent/Final Order Sequence Number:	Not reported
Consent/Final Order Respondent Name:	Not reported
Consent/Final Order Lead Agency:	Not reported
Enforcement Type:	WRITTEN INFORMAL
Enforcement Responsible Person:	R9STA
Enforcement Responsible Sub-Organization:	Not reported
SEP Sequence Number:	Not reported
SEP Expenditure Amount:	Not reported
SEP Scheduled Completion Date:	Not reported
SEP Actual Date:	Not reported
SEP Defaulted Date:	Not reported
SEP Type:	Not reported
SEP Type Description:	Not reported
Proposed Amount:	Not reported
Final Monetary Amount:	Not reported
Paid Amount:	Not reported
Final Count:	Not reported
Final Amount:	Not reported
Found Violation:	Yes
Agency Which Determined Violation:	State
Violation Short Description:	Generators - General
Date Violation was Determined:	19930624
Actual Return to Compliance Date:	19930727
Return to Compliance Qualifier:	Unverifiable
Violation Responsible Agency:	State
Scheduled Compliance Date:	Not reported
Enforcement Identifier:	Not reported

Map ID
Direction
Distance
Elevation

MAP FINDINGS

Site

Database(s)

EDR ID Number
EPA ID Number

SAFETY-KLEEN SYSTEMS INC (Continued)

1015730631

Date of Enforcement Action:	Not reported
Enforcement Responsible Agency:	Not reported
Enforcement Docket Number:	Not reported
Enforcement Attorney:	Not reported
Corrective Action Component:	Not reported
Appeal Initiated Date:	Not reported
Appeal Resolution Date:	Not reported
Disposition Status Date:	Not reported
Disposition Status:	Not reported
Disposition Status Description:	Not reported
Consent/Final Order Sequence Number:	Not reported
Consent/Final Order Respondent Name:	Not reported
Consent/Final Order Lead Agency:	Not reported
Enforcement Type:	Not reported
Enforcement Responsible Person:	Not reported
Enforcement Responsible Sub-Organization:	Not reported
SEP Sequence Number:	Not reported
SEP Expenditure Amount:	Not reported
SEP Scheduled Completion Date:	Not reported
SEP Actual Date:	Not reported
SEP Defaulted Date:	Not reported
SEP Type:	Not reported
SEP Type Description:	Not reported
Proposed Amount:	Not reported
Final Monetary Amount:	Not reported
Paid Amount:	Not reported
Final Count:	Not reported
Final Amount:	Not reported
Found Violation:	No
Agency Which Determined Violation:	Not reported
Violation Short Description:	Not reported
Date Violation was Determined:	Not reported
Actual Return to Compliance Date:	Not reported
Return to Compliance Qualifier:	Not reported
Violation Responsible Agency:	Not reported
Scheduled Compliance Date:	Not reported
Enforcement Identifier:	Not reported
Date of Enforcement Action:	Not reported
Enforcement Responsible Agency:	Not reported
Enforcement Docket Number:	Not reported
Enforcement Attorney:	Not reported
Corrective Action Component:	Not reported
Appeal Initiated Date:	Not reported
Appeal Resolution Date:	Not reported
Disposition Status Date:	Not reported
Disposition Status:	Not reported
Disposition Status Description:	Not reported
Consent/Final Order Sequence Number:	Not reported
Consent/Final Order Respondent Name:	Not reported
Consent/Final Order Lead Agency:	Not reported
Enforcement Type:	Not reported
Enforcement Responsible Person:	Not reported
Enforcement Responsible Sub-Organization:	Not reported
SEP Sequence Number:	Not reported
SEP Expenditure Amount:	Not reported
SEP Scheduled Completion Date:	Not reported

Map ID
Direction
Distance
Elevation

MAP FINDINGS

Site

Database(s)

EDR ID Number
EPA ID Number

SAFETY-KLEEN SYSTEMS INC (Continued)

1015730631

SEP Actual Date:	Not reported
SEP Defaulted Date:	Not reported
SEP Type:	Not reported
SEP Type Description:	Not reported
Proposed Amount:	Not reported
Final Monetary Amount:	Not reported
Paid Amount:	Not reported
Final Count:	Not reported
Final Amount:	Not reported
Found Violation:	Yes
Agency Which Determined Violation:	State
Violation Short Description:	Generators - General
Date Violation was Determined:	19930616
Actual Return to Compliance Date:	19930621
Return to Compliance Qualifier:	Unverifiable
Violation Responsible Agency:	State
Scheduled Compliance Date:	Not reported
Enforcement Identifier:	Not reported
Date of Enforcement Action:	Not reported
Enforcement Responsible Agency:	Not reported
Enforcement Docket Number:	Not reported
Enforcement Attorney:	Not reported
Corrective Action Component:	Not reported
Appeal Initiated Date:	Not reported
Appeal Resolution Date:	Not reported
Disposition Status Date:	Not reported
Disposition Status:	Not reported
Disposition Status Description:	Not reported
Consent/Final Order Sequence Number:	Not reported
Consent/Final Order Respondent Name:	Not reported
Consent/Final Order Lead Agency:	Not reported
Enforcement Type:	Not reported
Enforcement Responsible Person:	Not reported
Enforcement Responsible Sub-Organization:	Not reported
SEP Sequence Number:	Not reported
SEP Expenditure Amount:	Not reported
SEP Scheduled Completion Date:	Not reported
SEP Actual Date:	Not reported
SEP Defaulted Date:	Not reported
SEP Type:	Not reported
SEP Type Description:	Not reported
Proposed Amount:	Not reported
Final Monetary Amount:	Not reported
Paid Amount:	Not reported
Final Count:	Not reported
Final Amount:	Not reported
Found Violation:	No
Agency Which Determined Violation:	Not reported
Violation Short Description:	Not reported
Date Violation was Determined:	Not reported
Actual Return to Compliance Date:	Not reported
Return to Compliance Qualifier:	Not reported
Violation Responsible Agency:	Not reported
Scheduled Compliance Date:	Not reported
Enforcement Identifier:	Not reported

Map ID
Direction
Distance
Elevation

MAP FINDINGS

Site

Database(s)

EDR ID Number
EPA ID Number

SAFETY-KLEEN SYSTEMS INC (Continued)

1015730631

Date of Enforcement Action:	Not reported
Enforcement Responsible Agency:	Not reported
Enforcement Docket Number:	Not reported
Enforcement Attorney:	Not reported
Corrective Action Component:	Not reported
Appeal Initiated Date:	Not reported
Appeal Resolution Date:	Not reported
Disposition Status Date:	Not reported
Disposition Status:	Not reported
Disposition Status Description:	Not reported
Consent/Final Order Sequence Number:	Not reported
Consent/Final Order Respondent Name:	Not reported
Consent/Final Order Lead Agency:	Not reported
Enforcement Type:	Not reported
Enforcement Responsible Person:	Not reported
Enforcement Responsible Sub-Organization:	Not reported
SEP Sequence Number:	Not reported
SEP Expenditure Amount:	Not reported
SEP Scheduled Completion Date:	Not reported
SEP Actual Date:	Not reported
SEP Defaulted Date:	Not reported
SEP Type:	Not reported
SEP Type Description:	Not reported
Proposed Amount:	Not reported
Final Monetary Amount:	Not reported
Paid Amount:	Not reported
Final Count:	Not reported
Final Amount:	Not reported
Found Violation:	Yes
Agency Which Determined Violation:	State
Violation Short Description:	TSD - General
Date Violation was Determined:	19980916
Actual Return to Compliance Date:	19991119
Return to Compliance Qualifier:	Observed
Violation Responsible Agency:	State
Scheduled Compliance Date:	Not reported
Enforcement Identifier:	014
Date of Enforcement Action:	19980916
Enforcement Responsible Agency:	State
Enforcement Docket Number:	Not reported
Enforcement Attorney:	Not reported
Corrective Action Component:	No
Appeal Initiated Date:	Not reported
Appeal Resolution Date:	Not reported
Disposition Status Date:	Not reported
Disposition Status:	Not reported
Disposition Status Description:	Not reported
Consent/Final Order Sequence Number:	Not reported
Consent/Final Order Respondent Name:	Not reported
Consent/Final Order Lead Agency:	Not reported
Enforcement Type:	WRITTEN INFORMAL
Enforcement Responsible Person:	R9STA
Enforcement Responsible Sub-Organization:	Not reported
SEP Sequence Number:	Not reported
SEP Expenditure Amount:	Not reported
SEP Scheduled Completion Date:	Not reported

Map ID
 Direction
 Distance
 Elevation

MAP FINDINGS

Site

Database(s)

EDR ID Number
 EPA ID Number

SAFETY-KLEEN SYSTEMS INC (Continued)

1015730631

SEP Actual Date:	Not reported
SEP Defaulted Date:	Not reported
SEP Type:	Not reported
SEP Type Description:	Not reported
Proposed Amount:	Not reported
Final Monetary Amount:	Not reported
Paid Amount:	Not reported
Final Count:	Not reported
Final Amount:	Not reported
Found Violation:	Yes
Agency Which Determined Violation:	State
Violation Short Description:	Generators - General
Date Violation was Determined:	19940512
Actual Return to Compliance Date:	19940518
Return to Compliance Qualifier:	Unverifiable
Violation Responsible Agency:	State
Scheduled Compliance Date:	Not reported
Enforcement Identifier:	Not reported
Date of Enforcement Action:	Not reported
Enforcement Responsible Agency:	Not reported
Enforcement Docket Number:	Not reported
Enforcement Attorney:	Not reported
Corrective Action Component:	Not reported
Appeal Initiated Date:	Not reported
Appeal Resolution Date:	Not reported
Disposition Status Date:	Not reported
Disposition Status:	Not reported
Disposition Status Description:	Not reported
Consent/Final Order Sequence Number:	Not reported
Consent/Final Order Respondent Name:	Not reported
Consent/Final Order Lead Agency:	Not reported
Enforcement Type:	Not reported
Enforcement Responsible Person:	Not reported
Enforcement Responsible Sub-Organization:	Not reported
SEP Sequence Number:	Not reported
SEP Expenditure Amount:	Not reported
SEP Scheduled Completion Date:	Not reported
SEP Actual Date:	Not reported
SEP Defaulted Date:	Not reported
SEP Type:	Not reported
SEP Type Description:	Not reported
Proposed Amount:	Not reported
Final Monetary Amount:	Not reported
Paid Amount:	Not reported
Final Count:	Not reported
Final Amount:	Not reported
Found Violation:	No
Agency Which Determined Violation:	Not reported
Violation Short Description:	Not reported
Date Violation was Determined:	Not reported
Actual Return to Compliance Date:	Not reported
Return to Compliance Qualifier:	Not reported
Violation Responsible Agency:	Not reported
Scheduled Compliance Date:	Not reported
Enforcement Identifier:	Not reported

Map ID
Direction
Distance
Elevation

MAP FINDINGS

Site

Database(s)

EDR ID Number
EPA ID Number

SAFETY-KLEEN SYSTEMS INC (Continued)

1015730631

Date of Enforcement Action:	Not reported
Enforcement Responsible Agency:	Not reported
Enforcement Docket Number:	Not reported
Enforcement Attorney:	Not reported
Corrective Action Component:	Not reported
Appeal Initiated Date:	Not reported
Appeal Resolution Date:	Not reported
Disposition Status Date:	Not reported
Disposition Status:	Not reported
Disposition Status Description:	Not reported
Consent/Final Order Sequence Number:	Not reported
Consent/Final Order Respondent Name:	Not reported
Consent/Final Order Lead Agency:	Not reported
Enforcement Type:	Not reported
Enforcement Responsible Person:	Not reported
Enforcement Responsible Sub-Organization:	Not reported
SEP Sequence Number:	Not reported
SEP Expenditure Amount:	Not reported
SEP Scheduled Completion Date:	Not reported
SEP Actual Date:	Not reported
SEP Defaulted Date:	Not reported
SEP Type:	Not reported
SEP Type Description:	Not reported
Proposed Amount:	Not reported
Final Monetary Amount:	Not reported
Paid Amount:	Not reported
Final Count:	Not reported
Final Amount:	Not reported
Found Violation:	Yes
Agency Which Determined Violation:	State
Violation Short Description:	Transporters - Manifest System and Recordkeeping
Date Violation was Determined:	20020322
Actual Return to Compliance Date:	20030407
Return to Compliance Qualifier:	Documented
Violation Responsible Agency:	State
Scheduled Compliance Date:	Not reported
Enforcement Identifier:	502
Date of Enforcement Action:	20020528
Enforcement Responsible Agency:	State
Enforcement Docket Number:	Not reported
Enforcement Attorney:	Not reported
Corrective Action Component:	No
Appeal Initiated Date:	Not reported
Appeal Resolution Date:	Not reported
Disposition Status Date:	Not reported
Disposition Status:	Not reported
Disposition Status Description:	Not reported
Consent/Final Order Sequence Number:	Not reported
Consent/Final Order Respondent Name:	Not reported
Consent/Final Order Lead Agency:	Not reported
Enforcement Type:	Not reported
Enforcement Responsible Person:	Not reported
Enforcement Responsible Sub-Organization:	Not reported
SEP Sequence Number:	Not reported
SEP Expenditure Amount:	Not reported
SEP Scheduled Completion Date:	Not reported

Map ID
Direction
Distance
Elevation

MAP FINDINGS

Site

Database(s)

EDR ID Number
EPA ID Number

SAFETY-KLEEN SYSTEMS INC (Continued)

1015730631

SEP Actual Date:	Not reported
SEP Defaulted Date:	Not reported
SEP Type:	Not reported
SEP Type Description:	Not reported
Proposed Amount:	Not reported
Final Monetary Amount:	Not reported
Paid Amount:	Not reported
Final Count:	Not reported
Final Amount:	Not reported
Found Violation:	Yes
Agency Which Determined Violation:	State
Violation Short Description:	Generators - General
Date Violation was Determined:	19920324
Actual Return to Compliance Date:	19920327
Return to Compliance Qualifier:	Unverifiable
Violation Responsible Agency:	State
Scheduled Compliance Date:	Not reported
Enforcement Identifier:	Not reported
Date of Enforcement Action:	Not reported
Enforcement Responsible Agency:	Not reported
Enforcement Docket Number:	Not reported
Enforcement Attorney:	Not reported
Corrective Action Component:	Not reported
Appeal Initiated Date:	Not reported
Appeal Resolution Date:	Not reported
Disposition Status Date:	Not reported
Disposition Status:	Not reported
Disposition Status Description:	Not reported
Consent/Final Order Sequence Number:	Not reported
Consent/Final Order Respondent Name:	Not reported
Consent/Final Order Lead Agency:	Not reported
Enforcement Type:	Not reported
Enforcement Responsible Person:	Not reported
Enforcement Responsible Sub-Organization:	Not reported
SEP Sequence Number:	Not reported
SEP Expenditure Amount:	Not reported
SEP Scheduled Completion Date:	Not reported
SEP Actual Date:	Not reported
SEP Defaulted Date:	Not reported
SEP Type:	Not reported
SEP Type Description:	Not reported
Proposed Amount:	Not reported
Final Monetary Amount:	Not reported
Paid Amount:	Not reported
Final Count:	Not reported
Final Amount:	Not reported
Found Violation:	Yes
Agency Which Determined Violation:	State
Violation Short Description:	Generators - General
Date Violation was Determined:	19930727
Actual Return to Compliance Date:	19931022
Return to Compliance Qualifier:	Observed
Violation Responsible Agency:	State
Scheduled Compliance Date:	19931209
Enforcement Identifier:	013

Map ID
Direction
Distance
Elevation

MAP FINDINGS

Site

Database(s)

EDR ID Number
EPA ID Number

SAFETY-KLEEN SYSTEMS INC (Continued)

1015730631

Date of Enforcement Action:	19930913
Enforcement Responsible Agency:	State
Enforcement Docket Number:	Not reported
Enforcement Attorney:	Not reported
Corrective Action Component:	No
Appeal Initiated Date:	Not reported
Appeal Resolution Date:	Not reported
Disposition Status Date:	Not reported
Disposition Status:	Not reported
Disposition Status Description:	Not reported
Consent/Final Order Sequence Number:	Not reported
Consent/Final Order Respondent Name:	Not reported
Consent/Final Order Lead Agency:	Not reported
Enforcement Type:	WRITTEN INFORMAL
Enforcement Responsible Person:	R9STA
Enforcement Responsible Sub-Organization:	Not reported
SEP Sequence Number:	Not reported
SEP Expenditure Amount:	Not reported
SEP Scheduled Completion Date:	Not reported
SEP Actual Date:	Not reported
SEP Defaulted Date:	Not reported
SEP Type:	Not reported
SEP Type Description:	Not reported
Proposed Amount:	Not reported
Final Monetary Amount:	Not reported
Paid Amount:	Not reported
Final Count:	Not reported
Final Amount:	Not reported
Found Violation:	Yes
Agency Which Determined Violation:	State
Violation Short Description:	Generators - General
Date Violation was Determined:	19930719
Actual Return to Compliance Date:	19930730
Return to Compliance Qualifier:	Observed
Violation Responsible Agency:	State
Scheduled Compliance Date:	Not reported
Enforcement Identifier:	013
Date of Enforcement Action:	19930913
Enforcement Responsible Agency:	State
Enforcement Docket Number:	Not reported
Enforcement Attorney:	Not reported
Corrective Action Component:	No
Appeal Initiated Date:	Not reported
Appeal Resolution Date:	Not reported
Disposition Status Date:	Not reported
Disposition Status:	Not reported
Disposition Status Description:	Not reported
Consent/Final Order Sequence Number:	Not reported
Consent/Final Order Respondent Name:	Not reported
Consent/Final Order Lead Agency:	Not reported
Enforcement Type:	WRITTEN INFORMAL
Enforcement Responsible Person:	R9STA
Enforcement Responsible Sub-Organization:	Not reported
SEP Sequence Number:	Not reported
SEP Expenditure Amount:	Not reported
SEP Scheduled Completion Date:	Not reported

Map ID
Direction
Distance
Elevation

MAP FINDINGS

Site

Database(s)

EDR ID Number
EPA ID Number

SAFETY-KLEEN SYSTEMS INC (Continued)

1015730631

SEP Actual Date:	Not reported
SEP Defaulted Date:	Not reported
SEP Type:	Not reported
SEP Type Description:	Not reported
Proposed Amount:	Not reported
Final Monetary Amount:	Not reported
Paid Amount:	Not reported
Final Count:	Not reported
Final Amount:	Not reported
Found Violation:	Yes
Agency Which Determined Violation:	State
Violation Short Description:	TSD - General Facility Standards
Date Violation was Determined:	20020322
Actual Return to Compliance Date:	20030407
Return to Compliance Qualifier:	Documented
Violation Responsible Agency:	State
Scheduled Compliance Date:	Not reported
Enforcement Identifier:	502
Date of Enforcement Action:	20020528
Enforcement Responsible Agency:	State
Enforcement Docket Number:	Not reported
Enforcement Attorney:	Not reported
Corrective Action Component:	No
Appeal Initiated Date:	Not reported
Appeal Resolution Date:	Not reported
Disposition Status Date:	Not reported
Disposition Status:	Not reported
Disposition Status Description:	Not reported
Consent/Final Order Sequence Number:	Not reported
Consent/Final Order Respondent Name:	Not reported
Consent/Final Order Lead Agency:	Not reported
Enforcement Type:	Not reported
Enforcement Responsible Person:	Not reported
Enforcement Responsible Sub-Organization:	Not reported
SEP Sequence Number:	Not reported
SEP Expenditure Amount:	Not reported
SEP Scheduled Completion Date:	Not reported
SEP Actual Date:	Not reported
SEP Defaulted Date:	Not reported
SEP Type:	Not reported
SEP Type Description:	Not reported
Proposed Amount:	Not reported
Final Monetary Amount:	Not reported
Paid Amount:	Not reported
Final Count:	Not reported
Final Amount:	Not reported
Found Violation:	No
Agency Which Determined Violation:	Not reported
Violation Short Description:	Not reported
Date Violation was Determined:	Not reported
Actual Return to Compliance Date:	Not reported
Return to Compliance Qualifier:	Not reported
Violation Responsible Agency:	Not reported
Scheduled Compliance Date:	Not reported
Enforcement Identifier:	Not reported

Map ID
Direction
Distance
Elevation

MAP FINDINGS

Site

Database(s)

EDR ID Number
EPA ID Number

SAFETY-KLEEN SYSTEMS INC (Continued)

1015730631

Date of Enforcement Action:	Not reported
Enforcement Responsible Agency:	Not reported
Enforcement Docket Number:	Not reported
Enforcement Attorney:	Not reported
Corrective Action Component:	Not reported
Appeal Initiated Date:	Not reported
Appeal Resolution Date:	Not reported
Disposition Status Date:	Not reported
Disposition Status:	Not reported
Disposition Status Description:	Not reported
Consent/Final Order Sequence Number:	Not reported
Consent/Final Order Respondent Name:	Not reported
Consent/Final Order Lead Agency:	Not reported
Enforcement Type:	Not reported
Enforcement Responsible Person:	Not reported
Enforcement Responsible Sub-Organization:	Not reported
SEP Sequence Number:	Not reported
SEP Expenditure Amount:	Not reported
SEP Scheduled Completion Date:	Not reported
SEP Actual Date:	Not reported
SEP Defaulted Date:	Not reported
SEP Type:	Not reported
SEP Type Description:	Not reported
Proposed Amount:	Not reported
Final Monetary Amount:	Not reported
Paid Amount:	Not reported
Final Count:	Not reported
Final Amount:	Not reported
Found Violation:	No
Agency Which Determined Violation:	Not reported
Violation Short Description:	Not reported
Date Violation was Determined:	Not reported
Actual Return to Compliance Date:	Not reported
Return to Compliance Qualifier:	Not reported
Violation Responsible Agency:	Not reported
Scheduled Compliance Date:	Not reported
Enforcement Identifier:	Not reported
Date of Enforcement Action:	Not reported
Enforcement Responsible Agency:	Not reported
Enforcement Docket Number:	Not reported
Enforcement Attorney:	Not reported
Corrective Action Component:	Not reported
Appeal Initiated Date:	Not reported
Appeal Resolution Date:	Not reported
Disposition Status Date:	Not reported
Disposition Status:	Not reported
Disposition Status Description:	Not reported
Consent/Final Order Sequence Number:	Not reported
Consent/Final Order Respondent Name:	Not reported
Consent/Final Order Lead Agency:	Not reported
Enforcement Type:	Not reported
Enforcement Responsible Person:	Not reported
Enforcement Responsible Sub-Organization:	Not reported
SEP Sequence Number:	Not reported
SEP Expenditure Amount:	Not reported
SEP Scheduled Completion Date:	Not reported

Map ID
 Direction
 Distance
 Elevation

MAP FINDINGS

Site

Database(s)

EDR ID Number
 EPA ID Number

SAFETY-KLEEN SYSTEMS INC (Continued)

1015730631

SEP Actual Date: Not reported
 SEP Defaulted Date: Not reported
 SEP Type: Not reported
 SEP Type Description: Not reported
 Proposed Amount: Not reported
 Final Monetary Amount: Not reported
 Paid Amount: Not reported
 Final Count: Not reported
 Final Amount: Not reported

Found Violation: No
 Agency Which Determined Violation: Not reported
 Violation Short Description: Not reported
 Date Violation was Determined: Not reported
 Actual Return to Compliance Date: Not reported
 Return to Compliance Qualifier: Not reported
 Violation Responsible Agency: Not reported
 Scheduled Compliance Date: Not reported
 Enforcement Identifier: Not reported
 Date of Enforcement Action: Not reported
 Enforcement Responsible Agency: Not reported
 Enforcement Docket Number: Not reported
 Enforcement Attorney: Not reported
 Corrective Action Component: Not reported
 Appeal Initiated Date: Not reported
 Appeal Resolution Date: Not reported
 Disposition Status Date: Not reported
 Disposition Status: Not reported
 Disposition Status Description: Not reported
 Consent/Final Order Sequence Number: Not reported
 Consent/Final Order Respondent Name: Not reported
 Consent/Final Order Lead Agency: Not reported
 Enforcement Type: Not reported
 Enforcement Responsible Person: Not reported
 Enforcement Responsible Sub-Organization: Not reported
 SEP Sequence Number: Not reported
 SEP Expenditure Amount: Not reported
 SEP Scheduled Completion Date: Not reported
 SEP Actual Date: Not reported
 SEP Defaulted Date: Not reported
 SEP Type: Not reported
 SEP Type Description: Not reported
 Proposed Amount: Not reported
 Final Monetary Amount: Not reported
 Paid Amount: Not reported
 Final Count: Not reported
 Final Amount: Not reported

Found Violation: Yes
 Agency Which Determined Violation: State
 Violation Short Description: TSD - General
 Date Violation was Determined: 19900227
 Actual Return to Compliance Date: 19930730
 Return to Compliance Qualifier: Observed
 Violation Responsible Agency: State
 Scheduled Compliance Date: Not reported
 Enforcement Identifier: Not reported

Map ID
Direction
Distance
Elevation

MAP FINDINGS

Site

Database(s)

EDR ID Number
EPA ID Number

SAFETY-KLEEN SYSTEMS INC (Continued)

1015730631

Date of Enforcement Action:	Not reported
Enforcement Responsible Agency:	Not reported
Enforcement Docket Number:	Not reported
Enforcement Attorney:	Not reported
Corrective Action Component:	Not reported
Appeal Initiated Date:	Not reported
Appeal Resolution Date:	Not reported
Disposition Status Date:	Not reported
Disposition Status:	Not reported
Disposition Status Description:	Not reported
Consent/Final Order Sequence Number:	Not reported
Consent/Final Order Respondent Name:	Not reported
Consent/Final Order Lead Agency:	Not reported
Enforcement Type:	Not reported
Enforcement Responsible Person:	Not reported
Enforcement Responsible Sub-Organization:	Not reported
SEP Sequence Number:	Not reported
SEP Expenditure Amount:	Not reported
SEP Scheduled Completion Date:	Not reported
SEP Actual Date:	Not reported
SEP Defaulted Date:	Not reported
SEP Type:	Not reported
SEP Type Description:	Not reported
Proposed Amount:	Not reported
Final Monetary Amount:	Not reported
Paid Amount:	Not reported
Final Count:	Not reported
Final Amount:	Not reported
Found Violation:	Yes
Agency Which Determined Violation:	State
Violation Short Description:	Generators - General
Date Violation was Determined:	19910214
Actual Return to Compliance Date:	19910219
Return to Compliance Qualifier:	Unverifiable
Violation Responsible Agency:	State
Scheduled Compliance Date:	Not reported
Enforcement Identifier:	Not reported
Date of Enforcement Action:	Not reported
Enforcement Responsible Agency:	Not reported
Enforcement Docket Number:	Not reported
Enforcement Attorney:	Not reported
Corrective Action Component:	Not reported
Appeal Initiated Date:	Not reported
Appeal Resolution Date:	Not reported
Disposition Status Date:	Not reported
Disposition Status:	Not reported
Disposition Status Description:	Not reported
Consent/Final Order Sequence Number:	Not reported
Consent/Final Order Respondent Name:	Not reported
Consent/Final Order Lead Agency:	Not reported
Enforcement Type:	Not reported
Enforcement Responsible Person:	Not reported
Enforcement Responsible Sub-Organization:	Not reported
SEP Sequence Number:	Not reported
SEP Expenditure Amount:	Not reported
SEP Scheduled Completion Date:	Not reported

Map ID
Direction
Distance
Elevation

MAP FINDINGS

Site

Database(s)

EDR ID Number
EPA ID Number

SAFETY-KLEEN SYSTEMS INC (Continued)

1015730631

SEP Actual Date: Not reported
SEP Defaulted Date: Not reported
SEP Type: Not reported
SEP Type Description: Not reported
Proposed Amount: Not reported
Final Monetary Amount: Not reported
Paid Amount: Not reported
Final Count: Not reported
Final Amount: Not reported

Found Violation: No
Agency Which Determined Violation: Not reported
Violation Short Description: Not reported
Date Violation was Determined: Not reported
Actual Return to Compliance Date: Not reported
Return to Compliance Qualifier: Not reported
Violation Responsible Agency: Not reported
Scheduled Compliance Date: Not reported
Enforcement Identifier: Not reported
Date of Enforcement Action: Not reported
Enforcement Responsible Agency: Not reported
Enforcement Docket Number: Not reported
Enforcement Attorney: Not reported
Corrective Action Component: Not reported
Appeal Initiated Date: Not reported
Appeal Resolution Date: Not reported
Disposition Status Date: Not reported
Disposition Status: Not reported
Disposition Status Description: Not reported
Consent/Final Order Sequence Number: Not reported
Consent/Final Order Respondent Name: Not reported
Consent/Final Order Lead Agency: Not reported
Enforcement Type: Not reported
Enforcement Responsible Person: Not reported
Enforcement Responsible Sub-Organization: Not reported
SEP Sequence Number: Not reported
SEP Expenditure Amount: Not reported
SEP Scheduled Completion Date: Not reported
SEP Actual Date: Not reported
SEP Defaulted Date: Not reported
SEP Type: Not reported
SEP Type Description: Not reported
Proposed Amount: Not reported
Final Monetary Amount: Not reported
Paid Amount: Not reported
Final Count: Not reported
Final Amount: Not reported

Found Violation: No
Agency Which Determined Violation: Not reported
Violation Short Description: Not reported
Date Violation was Determined: Not reported
Actual Return to Compliance Date: Not reported
Return to Compliance Qualifier: Not reported
Violation Responsible Agency: Not reported
Scheduled Compliance Date: Not reported
Enforcement Identifier: Not reported

Map ID
Direction
Distance
Elevation

MAP FINDINGS

Site

Database(s)

EDR ID Number
EPA ID Number

SAFETY-KLEEN SYSTEMS INC (Continued)

1015730631

Date of Enforcement Action:	Not reported
Enforcement Responsible Agency:	Not reported
Enforcement Docket Number:	Not reported
Enforcement Attorney:	Not reported
Corrective Action Component:	Not reported
Appeal Initiated Date:	Not reported
Appeal Resolution Date:	Not reported
Disposition Status Date:	Not reported
Disposition Status:	Not reported
Disposition Status Description:	Not reported
Consent/Final Order Sequence Number:	Not reported
Consent/Final Order Respondent Name:	Not reported
Consent/Final Order Lead Agency:	Not reported
Enforcement Type:	Not reported
Enforcement Responsible Person:	Not reported
Enforcement Responsible Sub-Organization:	Not reported
SEP Sequence Number:	Not reported
SEP Expenditure Amount:	Not reported
SEP Scheduled Completion Date:	Not reported
SEP Actual Date:	Not reported
SEP Defaulted Date:	Not reported
SEP Type:	Not reported
SEP Type Description:	Not reported
Proposed Amount:	Not reported
Final Monetary Amount:	Not reported
Paid Amount:	Not reported
Final Count:	Not reported
Final Amount:	Not reported
Found Violation:	No
Agency Which Determined Violation:	Not reported
Violation Short Description:	Not reported
Date Violation was Determined:	Not reported
Actual Return to Compliance Date:	Not reported
Return to Compliance Qualifier:	Not reported
Violation Responsible Agency:	Not reported
Scheduled Compliance Date:	Not reported
Enforcement Identifier:	Not reported
Date of Enforcement Action:	Not reported
Enforcement Responsible Agency:	Not reported
Enforcement Docket Number:	Not reported
Enforcement Attorney:	Not reported
Corrective Action Component:	Not reported
Appeal Initiated Date:	Not reported
Appeal Resolution Date:	Not reported
Disposition Status Date:	Not reported
Disposition Status:	Not reported
Disposition Status Description:	Not reported
Consent/Final Order Sequence Number:	Not reported
Consent/Final Order Respondent Name:	Not reported
Consent/Final Order Lead Agency:	Not reported
Enforcement Type:	Not reported
Enforcement Responsible Person:	Not reported
Enforcement Responsible Sub-Organization:	Not reported
SEP Sequence Number:	Not reported
SEP Expenditure Amount:	Not reported
SEP Scheduled Completion Date:	Not reported

Map ID
 Direction
 Distance
 Elevation

MAP FINDINGS

Site

Database(s)

EDR ID Number
 EPA ID Number

SAFETY-KLEEN SYSTEMS INC (Continued)

1015730631

SEP Actual Date: Not reported
 SEP Defaulted Date: Not reported
 SEP Type: Not reported
 SEP Type Description: Not reported
 Proposed Amount: Not reported
 Final Monetary Amount: Not reported
 Paid Amount: Not reported
 Final Count: Not reported
 Final Amount: Not reported

Found Violation: No
 Agency Which Determined Violation: Not reported
 Violation Short Description: Not reported
 Date Violation was Determined: Not reported
 Actual Return to Compliance Date: Not reported
 Return to Compliance Qualifier: Not reported
 Violation Responsible Agency: Not reported
 Scheduled Compliance Date: Not reported
 Enforcement Identifier: Not reported
 Date of Enforcement Action: Not reported
 Enforcement Responsible Agency: Not reported
 Enforcement Docket Number: Not reported
 Enforcement Attorney: Not reported
 Corrective Action Component: Not reported
 Appeal Initiated Date: Not reported
 Appeal Resolution Date: Not reported
 Disposition Status Date: Not reported
 Disposition Status: Not reported
 Disposition Status Description: Not reported
 Consent/Final Order Sequence Number: Not reported
 Consent/Final Order Respondent Name: Not reported
 Consent/Final Order Lead Agency: Not reported
 Enforcement Type: Not reported
 Enforcement Responsible Person: Not reported
 Enforcement Responsible Sub-Organization: Not reported
 SEP Sequence Number: Not reported
 SEP Expenditure Amount: Not reported
 SEP Scheduled Completion Date: Not reported
 SEP Actual Date: Not reported
 SEP Defaulted Date: Not reported
 SEP Type: Not reported
 SEP Type Description: Not reported
 Proposed Amount: Not reported
 Final Monetary Amount: Not reported
 Paid Amount: Not reported
 Final Count: Not reported
 Final Amount: Not reported

Found Violation: Yes
 Agency Which Determined Violation: State
 Violation Short Description: Generators - General
 Date Violation was Determined: 19920319
 Actual Return to Compliance Date: 19920324
 Return to Compliance Qualifier: Unverifiable
 Violation Responsible Agency: State
 Scheduled Compliance Date: Not reported
 Enforcement Identifier: Not reported

Map ID
Direction
Distance
Elevation

MAP FINDINGS

Site

Database(s)

EDR ID Number
EPA ID Number

SAFETY-KLEEN SYSTEMS INC (Continued)

1015730631

Date of Enforcement Action:	Not reported
Enforcement Responsible Agency:	Not reported
Enforcement Docket Number:	Not reported
Enforcement Attorney:	Not reported
Corrective Action Component:	Not reported
Appeal Initiated Date:	Not reported
Appeal Resolution Date:	Not reported
Disposition Status Date:	Not reported
Disposition Status:	Not reported
Disposition Status Description:	Not reported
Consent/Final Order Sequence Number:	Not reported
Consent/Final Order Respondent Name:	Not reported
Consent/Final Order Lead Agency:	Not reported
Enforcement Type:	Not reported
Enforcement Responsible Person:	Not reported
Enforcement Responsible Sub-Organization:	Not reported
SEP Sequence Number:	Not reported
SEP Expenditure Amount:	Not reported
SEP Scheduled Completion Date:	Not reported
SEP Actual Date:	Not reported
SEP Defaulted Date:	Not reported
SEP Type:	Not reported
SEP Type Description:	Not reported
Proposed Amount:	Not reported
Final Monetary Amount:	Not reported
Paid Amount:	Not reported
Final Count:	Not reported
Final Amount:	Not reported
Found Violation:	Yes
Agency Which Determined Violation:	State
Violation Short Description:	Generators - General
Date Violation was Determined:	19910326
Actual Return to Compliance Date:	19910328
Return to Compliance Qualifier:	Unverifiable
Violation Responsible Agency:	State
Scheduled Compliance Date:	Not reported
Enforcement Identifier:	Not reported
Date of Enforcement Action:	Not reported
Enforcement Responsible Agency:	Not reported
Enforcement Docket Number:	Not reported
Enforcement Attorney:	Not reported
Corrective Action Component:	Not reported
Appeal Initiated Date:	Not reported
Appeal Resolution Date:	Not reported
Disposition Status Date:	Not reported
Disposition Status:	Not reported
Disposition Status Description:	Not reported
Consent/Final Order Sequence Number:	Not reported
Consent/Final Order Respondent Name:	Not reported
Consent/Final Order Lead Agency:	Not reported
Enforcement Type:	Not reported
Enforcement Responsible Person:	Not reported
Enforcement Responsible Sub-Organization:	Not reported
SEP Sequence Number:	Not reported
SEP Expenditure Amount:	Not reported
SEP Scheduled Completion Date:	Not reported

Map ID
Direction
Distance
Elevation

MAP FINDINGS

Site

Database(s)

EDR ID Number
EPA ID Number

SAFETY-KLEEN SYSTEMS INC (Continued)

1015730631

SEP Actual Date:	Not reported
SEP Defaulted Date:	Not reported
SEP Type:	Not reported
SEP Type Description:	Not reported
Proposed Amount:	Not reported
Final Monetary Amount:	Not reported
Paid Amount:	Not reported
Final Count:	Not reported
Final Amount:	Not reported
Found Violation:	Yes
Agency Which Determined Violation:	State
Violation Short Description:	Generators - General
Date Violation was Determined:	19910123
Actual Return to Compliance Date:	19910131
Return to Compliance Qualifier:	Unverifiable
Violation Responsible Agency:	State
Scheduled Compliance Date:	Not reported
Enforcement Identifier:	Not reported
Date of Enforcement Action:	Not reported
Enforcement Responsible Agency:	Not reported
Enforcement Docket Number:	Not reported
Enforcement Attorney:	Not reported
Corrective Action Component:	Not reported
Appeal Initiated Date:	Not reported
Appeal Resolution Date:	Not reported
Disposition Status Date:	Not reported
Disposition Status:	Not reported
Disposition Status Description:	Not reported
Consent/Final Order Sequence Number:	Not reported
Consent/Final Order Respondent Name:	Not reported
Consent/Final Order Lead Agency:	Not reported
Enforcement Type:	Not reported
Enforcement Responsible Person:	Not reported
Enforcement Responsible Sub-Organization:	Not reported
SEP Sequence Number:	Not reported
SEP Expenditure Amount:	Not reported
SEP Scheduled Completion Date:	Not reported
SEP Actual Date:	Not reported
SEP Defaulted Date:	Not reported
SEP Type:	Not reported
SEP Type Description:	Not reported
Proposed Amount:	Not reported
Final Monetary Amount:	Not reported
Paid Amount:	Not reported
Final Count:	Not reported
Final Amount:	Not reported
Found Violation:	Yes
Agency Which Determined Violation:	State
Violation Short Description:	TSD - General
Date Violation was Determined:	19890217
Actual Return to Compliance Date:	19930730
Return to Compliance Qualifier:	Observed
Violation Responsible Agency:	State
Scheduled Compliance Date:	Not reported
Enforcement Identifier:	006

Map ID
Direction
Distance
Elevation

MAP FINDINGS

Site

Database(s)

EDR ID Number
EPA ID Number

SAFETY-KLEEN SYSTEMS INC (Continued)

1015730631

Date of Enforcement Action:	19900510
Enforcement Responsible Agency:	State
Enforcement Docket Number:	Not reported
Enforcement Attorney:	Not reported
Corrective Action Component:	No
Appeal Initiated Date:	Not reported
Appeal Resolution Date:	Not reported
Disposition Status Date:	Not reported
Disposition Status:	Not reported
Disposition Status Description:	Not reported
Consent/Final Order Sequence Number:	Not reported
Consent/Final Order Respondent Name:	Not reported
Consent/Final Order Lead Agency:	Not reported
Enforcement Type:	FINAL CIVIL JUDICIAL ACTION FOR IMMEDIATE AND SUBSTANTIAL ENDANGERMENT
Enforcement Responsible Person:	R9STA
Enforcement Responsible Sub-Organization:	Not reported
SEP Sequence Number:	Not reported
SEP Expenditure Amount:	Not reported
SEP Scheduled Completion Date:	Not reported
SEP Actual Date:	Not reported
SEP Defaulted Date:	Not reported
SEP Type:	Not reported
SEP Type Description:	Not reported
Proposed Amount:	Not reported
Final Monetary Amount:	Not reported
Paid Amount:	Not reported
Final Count:	Not reported
Final Amount:	Not reported
Found Violation:	No
Agency Which Determined Violation:	Not reported
Violation Short Description:	Not reported
Date Violation was Determined:	Not reported
Actual Return to Compliance Date:	Not reported
Return to Compliance Qualifier:	Not reported
Violation Responsible Agency:	Not reported
Scheduled Compliance Date:	Not reported
Enforcement Identifier:	Not reported
Date of Enforcement Action:	Not reported
Enforcement Responsible Agency:	Not reported
Enforcement Docket Number:	Not reported
Enforcement Attorney:	Not reported
Corrective Action Component:	Not reported
Appeal Initiated Date:	Not reported
Appeal Resolution Date:	Not reported
Disposition Status Date:	Not reported
Disposition Status:	Not reported
Disposition Status Description:	Not reported
Consent/Final Order Sequence Number:	Not reported
Consent/Final Order Respondent Name:	Not reported
Consent/Final Order Lead Agency:	Not reported
Enforcement Type:	Not reported
Enforcement Responsible Person:	Not reported
Enforcement Responsible Sub-Organization:	Not reported
SEP Sequence Number:	Not reported
SEP Expenditure Amount:	Not reported
SEP Scheduled Completion Date:	Not reported

Map ID
 Direction
 Distance
 Elevation

MAP FINDINGS

Site

Database(s)

EDR ID Number
 EPA ID Number

SAFETY-KLEEN SYSTEMS INC (Continued)

1015730631

SEP Actual Date: Not reported
 SEP Defaulted Date: Not reported
 SEP Type: Not reported
 SEP Type Description: Not reported
 Proposed Amount: Not reported
 Final Monetary Amount: Not reported
 Paid Amount: Not reported
 Final Count: Not reported
 Final Amount: Not reported

Found Violation: No
 Agency Which Determined Violation: Not reported
 Violation Short Description: Not reported
 Date Violation was Determined: Not reported
 Actual Return to Compliance Date: Not reported
 Return to Compliance Qualifier: Not reported
 Violation Responsible Agency: Not reported
 Scheduled Compliance Date: Not reported
 Enforcement Identifier: Not reported
 Date of Enforcement Action: Not reported
 Enforcement Responsible Agency: Not reported
 Enforcement Docket Number: Not reported
 Enforcement Attorney: Not reported
 Corrective Action Component: Not reported
 Appeal Initiated Date: Not reported
 Appeal Resolution Date: Not reported
 Disposition Status Date: Not reported
 Disposition Status: Not reported
 Disposition Status Description: Not reported
 Consent/Final Order Sequence Number: Not reported
 Consent/Final Order Respondent Name: Not reported
 Consent/Final Order Lead Agency: Not reported
 Enforcement Type: Not reported
 Enforcement Responsible Person: Not reported
 Enforcement Responsible Sub-Organization: Not reported
 SEP Sequence Number: Not reported
 SEP Expenditure Amount: Not reported
 SEP Scheduled Completion Date: Not reported
 SEP Actual Date: Not reported
 SEP Defaulted Date: Not reported
 SEP Type: Not reported
 SEP Type Description: Not reported
 Proposed Amount: Not reported
 Final Monetary Amount: Not reported
 Paid Amount: Not reported
 Final Count: Not reported
 Final Amount: Not reported

Found Violation: Yes
 Agency Which Determined Violation: State
 Violation Short Description: TSD - Closure/Post-Closure
 Date Violation was Determined: 19890217
 Actual Return to Compliance Date: 19930730
 Return to Compliance Qualifier: Observed
 Violation Responsible Agency: State
 Scheduled Compliance Date: Not reported
 Enforcement Identifier: 006

Map ID
Direction
Distance
Elevation

MAP FINDINGS

Site

Database(s)

EDR ID Number
EPA ID Number

SAFETY-KLEEN SYSTEMS INC (Continued)

1015730631

Date of Enforcement Action:	19900510
Enforcement Responsible Agency:	State
Enforcement Docket Number:	Not reported
Enforcement Attorney:	Not reported
Corrective Action Component:	No
Appeal Initiated Date:	Not reported
Appeal Resolution Date:	Not reported
Disposition Status Date:	Not reported
Disposition Status:	Not reported
Disposition Status Description:	Not reported
Consent/Final Order Sequence Number:	Not reported
Consent/Final Order Respondent Name:	Not reported
Consent/Final Order Lead Agency:	Not reported
Enforcement Type:	FINAL CIVIL JUDICIAL ACTION FOR IMMEDIATE AND SUBSTANTIAL ENDANGERMENT
Enforcement Responsible Person:	R9STA
Enforcement Responsible Sub-Organization:	Not reported
SEP Sequence Number:	Not reported
SEP Expenditure Amount:	Not reported
SEP Scheduled Completion Date:	Not reported
SEP Actual Date:	Not reported
SEP Defaulted Date:	Not reported
SEP Type:	Not reported
SEP Type Description:	Not reported
Proposed Amount:	Not reported
Final Monetary Amount:	Not reported
Paid Amount:	Not reported
Final Count:	Not reported
Final Amount:	Not reported
Found Violation:	No
Agency Which Determined Violation:	Not reported
Violation Short Description:	Not reported
Date Violation was Determined:	Not reported
Actual Return to Compliance Date:	Not reported
Return to Compliance Qualifier:	Not reported
Violation Responsible Agency:	Not reported
Scheduled Compliance Date:	Not reported
Enforcement Identifier:	Not reported
Date of Enforcement Action:	Not reported
Enforcement Responsible Agency:	Not reported
Enforcement Docket Number:	Not reported
Enforcement Attorney:	Not reported
Corrective Action Component:	Not reported
Appeal Initiated Date:	Not reported
Appeal Resolution Date:	Not reported
Disposition Status Date:	Not reported
Disposition Status:	Not reported
Disposition Status Description:	Not reported
Consent/Final Order Sequence Number:	Not reported
Consent/Final Order Respondent Name:	Not reported
Consent/Final Order Lead Agency:	Not reported
Enforcement Type:	Not reported
Enforcement Responsible Person:	Not reported
Enforcement Responsible Sub-Organization:	Not reported
SEP Sequence Number:	Not reported
SEP Expenditure Amount:	Not reported
SEP Scheduled Completion Date:	Not reported

Map ID
 Direction
 Distance
 Elevation

MAP FINDINGS

Site

Database(s)

EDR ID Number
 EPA ID Number

SAFETY-KLEEN SYSTEMS INC (Continued)

1015730631

SEP Actual Date:	Not reported
SEP Defaulted Date:	Not reported
SEP Type:	Not reported
SEP Type Description:	Not reported
Proposed Amount:	Not reported
Final Monetary Amount:	Not reported
Paid Amount:	Not reported
Final Count:	Not reported
Final Amount:	Not reported
Found Violation:	Yes
Agency Which Determined Violation:	State
Violation Short Description:	Generators - General
Date Violation was Determined:	19940518
Actual Return to Compliance Date:	19940624
Return to Compliance Qualifier:	Unverifiable
Violation Responsible Agency:	State
Scheduled Compliance Date:	Not reported
Enforcement Identifier:	Not reported
Date of Enforcement Action:	Not reported
Enforcement Responsible Agency:	Not reported
Enforcement Docket Number:	Not reported
Enforcement Attorney:	Not reported
Corrective Action Component:	Not reported
Appeal Initiated Date:	Not reported
Appeal Resolution Date:	Not reported
Disposition Status Date:	Not reported
Disposition Status:	Not reported
Disposition Status Description:	Not reported
Consent/Final Order Sequence Number:	Not reported
Consent/Final Order Respondent Name:	Not reported
Consent/Final Order Lead Agency:	Not reported
Enforcement Type:	Not reported
Enforcement Responsible Person:	Not reported
Enforcement Responsible Sub-Organization:	Not reported
SEP Sequence Number:	Not reported
SEP Expenditure Amount:	Not reported
SEP Scheduled Completion Date:	Not reported
SEP Actual Date:	Not reported
SEP Defaulted Date:	Not reported
SEP Type:	Not reported
SEP Type Description:	Not reported
Proposed Amount:	Not reported
Final Monetary Amount:	Not reported
Paid Amount:	Not reported
Final Count:	Not reported
Final Amount:	Not reported
Found Violation:	No
Agency Which Determined Violation:	Not reported
Violation Short Description:	Not reported
Date Violation was Determined:	Not reported
Actual Return to Compliance Date:	Not reported
Return to Compliance Qualifier:	Not reported
Violation Responsible Agency:	Not reported
Scheduled Compliance Date:	Not reported
Enforcement Identifier:	Not reported

Map ID
Direction
Distance
Elevation

MAP FINDINGS

Site

Database(s)

EDR ID Number
EPA ID Number

SAFETY-KLEEN SYSTEMS INC (Continued)

1015730631

Date of Enforcement Action:	Not reported
Enforcement Responsible Agency:	Not reported
Enforcement Docket Number:	Not reported
Enforcement Attorney:	Not reported
Corrective Action Component:	Not reported
Appeal Initiated Date:	Not reported
Appeal Resolution Date:	Not reported
Disposition Status Date:	Not reported
Disposition Status:	Not reported
Disposition Status Description:	Not reported
Consent/Final Order Sequence Number:	Not reported
Consent/Final Order Respondent Name:	Not reported
Consent/Final Order Lead Agency:	Not reported
Enforcement Type:	Not reported
Enforcement Responsible Person:	Not reported
Enforcement Responsible Sub-Organization:	Not reported
SEP Sequence Number:	Not reported
SEP Expenditure Amount:	Not reported
SEP Scheduled Completion Date:	Not reported
SEP Actual Date:	Not reported
SEP Defaulted Date:	Not reported
SEP Type:	Not reported
SEP Type Description:	Not reported
Proposed Amount:	Not reported
Final Monetary Amount:	Not reported
Paid Amount:	Not reported
Final Count:	Not reported
Final Amount:	Not reported
Found Violation:	No
Agency Which Determined Violation:	Not reported
Violation Short Description:	Not reported
Date Violation was Determined:	Not reported
Actual Return to Compliance Date:	Not reported
Return to Compliance Qualifier:	Not reported
Violation Responsible Agency:	Not reported
Scheduled Compliance Date:	Not reported
Enforcement Identifier:	Not reported
Date of Enforcement Action:	Not reported
Enforcement Responsible Agency:	Not reported
Enforcement Docket Number:	Not reported
Enforcement Attorney:	Not reported
Corrective Action Component:	Not reported
Appeal Initiated Date:	Not reported
Appeal Resolution Date:	Not reported
Disposition Status Date:	Not reported
Disposition Status:	Not reported
Disposition Status Description:	Not reported
Consent/Final Order Sequence Number:	Not reported
Consent/Final Order Respondent Name:	Not reported
Consent/Final Order Lead Agency:	Not reported
Enforcement Type:	Not reported
Enforcement Responsible Person:	Not reported
Enforcement Responsible Sub-Organization:	Not reported
SEP Sequence Number:	Not reported
SEP Expenditure Amount:	Not reported
SEP Scheduled Completion Date:	Not reported

Map ID
Direction
Distance
Elevation

MAP FINDINGS

Site

Database(s)

EDR ID Number
EPA ID Number

SAFETY-KLEEN SYSTEMS INC (Continued)

1015730631

SEP Actual Date: Not reported
SEP Defaulted Date: Not reported
SEP Type: Not reported
SEP Type Description: Not reported
Proposed Amount: Not reported
Final Monetary Amount: Not reported
Paid Amount: Not reported
Final Count: Not reported
Final Amount: Not reported

Found Violation: No
Agency Which Determined Violation: Not reported
Violation Short Description: Not reported
Date Violation was Determined: Not reported
Actual Return to Compliance Date: Not reported
Return to Compliance Qualifier: Not reported
Violation Responsible Agency: Not reported
Scheduled Compliance Date: Not reported
Enforcement Identifier: Not reported
Date of Enforcement Action: Not reported
Enforcement Responsible Agency: Not reported
Enforcement Docket Number: Not reported
Enforcement Attorney: Not reported
Corrective Action Component: Not reported
Appeal Initiated Date: Not reported
Appeal Resolution Date: Not reported
Disposition Status Date: Not reported
Disposition Status: Not reported
Disposition Status Description: Not reported
Consent/Final Order Sequence Number: Not reported
Consent/Final Order Respondent Name: Not reported
Consent/Final Order Lead Agency: Not reported
Enforcement Type: Not reported
Enforcement Responsible Person: Not reported
Enforcement Responsible Sub-Organization: Not reported
SEP Sequence Number: Not reported
SEP Expenditure Amount: Not reported
SEP Scheduled Completion Date: Not reported
SEP Actual Date: Not reported
SEP Defaulted Date: Not reported
SEP Type: Not reported
SEP Type Description: Not reported
Proposed Amount: Not reported
Final Monetary Amount: Not reported
Paid Amount: Not reported
Final Count: Not reported
Final Amount: Not reported

Found Violation: No
Agency Which Determined Violation: Not reported
Violation Short Description: Not reported
Date Violation was Determined: Not reported
Actual Return to Compliance Date: Not reported
Return to Compliance Qualifier: Not reported
Violation Responsible Agency: Not reported
Scheduled Compliance Date: Not reported
Enforcement Identifier: Not reported

Map ID
Direction
Distance
Elevation

MAP FINDINGS

Site

Database(s)

EDR ID Number
EPA ID Number

SAFETY-KLEEN SYSTEMS INC (Continued)

1015730631

Date of Enforcement Action:	Not reported
Enforcement Responsible Agency:	Not reported
Enforcement Docket Number:	Not reported
Enforcement Attorney:	Not reported
Corrective Action Component:	Not reported
Appeal Initiated Date:	Not reported
Appeal Resolution Date:	Not reported
Disposition Status Date:	Not reported
Disposition Status:	Not reported
Disposition Status Description:	Not reported
Consent/Final Order Sequence Number:	Not reported
Consent/Final Order Respondent Name:	Not reported
Consent/Final Order Lead Agency:	Not reported
Enforcement Type:	Not reported
Enforcement Responsible Person:	Not reported
Enforcement Responsible Sub-Organization:	Not reported
SEP Sequence Number:	Not reported
SEP Expenditure Amount:	Not reported
SEP Scheduled Completion Date:	Not reported
SEP Actual Date:	Not reported
SEP Defaulted Date:	Not reported
SEP Type:	Not reported
SEP Type Description:	Not reported
Proposed Amount:	Not reported
Final Monetary Amount:	Not reported
Paid Amount:	Not reported
Final Count:	Not reported
Final Amount:	Not reported
Found Violation:	Yes
Agency Which Determined Violation:	State
Violation Short Description:	Generators - General
Date Violation was Determined:	19910220
Actual Return to Compliance Date:	19910225
Return to Compliance Qualifier:	Unverifiable
Violation Responsible Agency:	State
Scheduled Compliance Date:	Not reported
Enforcement Identifier:	Not reported
Date of Enforcement Action:	Not reported
Enforcement Responsible Agency:	Not reported
Enforcement Docket Number:	Not reported
Enforcement Attorney:	Not reported
Corrective Action Component:	Not reported
Appeal Initiated Date:	Not reported
Appeal Resolution Date:	Not reported
Disposition Status Date:	Not reported
Disposition Status:	Not reported
Disposition Status Description:	Not reported
Consent/Final Order Sequence Number:	Not reported
Consent/Final Order Respondent Name:	Not reported
Consent/Final Order Lead Agency:	Not reported
Enforcement Type:	Not reported
Enforcement Responsible Person:	Not reported
Enforcement Responsible Sub-Organization:	Not reported
SEP Sequence Number:	Not reported
SEP Expenditure Amount:	Not reported
SEP Scheduled Completion Date:	Not reported

Map ID
Direction
Distance
Elevation

MAP FINDINGS

Site

Database(s)

EDR ID Number
EPA ID Number

SAFETY-KLEEN SYSTEMS INC (Continued)

1015730631

SEP Actual Date:	Not reported
SEP Defaulted Date:	Not reported
SEP Type:	Not reported
SEP Type Description:	Not reported
Proposed Amount:	Not reported
Final Monetary Amount:	Not reported
Paid Amount:	Not reported
Final Count:	Not reported
Final Amount:	Not reported
Found Violation:	Yes
Agency Which Determined Violation:	State
Violation Short Description:	TSD - General Facility Standards
Date Violation was Determined:	20020322
Actual Return to Compliance Date:	20030407
Return to Compliance Qualifier:	Documented
Violation Responsible Agency:	State
Scheduled Compliance Date:	Not reported
Enforcement Identifier:	200
Date of Enforcement Action:	20020322
Enforcement Responsible Agency:	State
Enforcement Docket Number:	Not reported
Enforcement Attorney:	Not reported
Corrective Action Component:	No
Appeal Initiated Date:	Not reported
Appeal Resolution Date:	Not reported
Disposition Status Date:	Not reported
Disposition Status:	Not reported
Disposition Status Description:	Not reported
Consent/Final Order Sequence Number:	Not reported
Consent/Final Order Respondent Name:	Not reported
Consent/Final Order Lead Agency:	Not reported
Enforcement Type:	WRITTEN INFORMAL
Enforcement Responsible Person:	Not reported
Enforcement Responsible Sub-Organization:	Not reported
SEP Sequence Number:	Not reported
SEP Expenditure Amount:	Not reported
SEP Scheduled Completion Date:	Not reported
SEP Actual Date:	Not reported
SEP Defaulted Date:	Not reported
SEP Type:	Not reported
SEP Type Description:	Not reported
Proposed Amount:	Not reported
Final Monetary Amount:	Not reported
Paid Amount:	Not reported
Final Count:	Not reported
Final Amount:	Not reported
Found Violation:	Yes
Agency Which Determined Violation:	State
Violation Short Description:	Generators - General
Date Violation was Determined:	19930309
Actual Return to Compliance Date:	19930324
Return to Compliance Qualifier:	Unverifiable
Violation Responsible Agency:	State
Scheduled Compliance Date:	Not reported
Enforcement Identifier:	Not reported

Map ID
Direction
Distance
Elevation

MAP FINDINGS

Site

Database(s)

EDR ID Number
EPA ID Number

SAFETY-KLEEN SYSTEMS INC (Continued)

1015730631

Date of Enforcement Action:	Not reported
Enforcement Responsible Agency:	Not reported
Enforcement Docket Number:	Not reported
Enforcement Attorney:	Not reported
Corrective Action Component:	Not reported
Appeal Initiated Date:	Not reported
Appeal Resolution Date:	Not reported
Disposition Status Date:	Not reported
Disposition Status:	Not reported
Disposition Status Description:	Not reported
Consent/Final Order Sequence Number:	Not reported
Consent/Final Order Respondent Name:	Not reported
Consent/Final Order Lead Agency:	Not reported
Enforcement Type:	Not reported
Enforcement Responsible Person:	Not reported
Enforcement Responsible Sub-Organization:	Not reported
SEP Sequence Number:	Not reported
SEP Expenditure Amount:	Not reported
SEP Scheduled Completion Date:	Not reported
SEP Actual Date:	Not reported
SEP Defaulted Date:	Not reported
SEP Type:	Not reported
SEP Type Description:	Not reported
Proposed Amount:	Not reported
Final Monetary Amount:	Not reported
Paid Amount:	Not reported
Final Count:	Not reported
Final Amount:	Not reported
Found Violation:	No
Agency Which Determined Violation:	Not reported
Violation Short Description:	Not reported
Date Violation was Determined:	Not reported
Actual Return to Compliance Date:	Not reported
Return to Compliance Qualifier:	Not reported
Violation Responsible Agency:	Not reported
Scheduled Compliance Date:	Not reported
Enforcement Identifier:	Not reported
Date of Enforcement Action:	Not reported
Enforcement Responsible Agency:	Not reported
Enforcement Docket Number:	Not reported
Enforcement Attorney:	Not reported
Corrective Action Component:	Not reported
Appeal Initiated Date:	Not reported
Appeal Resolution Date:	Not reported
Disposition Status Date:	Not reported
Disposition Status:	Not reported
Disposition Status Description:	Not reported
Consent/Final Order Sequence Number:	Not reported
Consent/Final Order Respondent Name:	Not reported
Consent/Final Order Lead Agency:	Not reported
Enforcement Type:	Not reported
Enforcement Responsible Person:	Not reported
Enforcement Responsible Sub-Organization:	Not reported
SEP Sequence Number:	Not reported
SEP Expenditure Amount:	Not reported
SEP Scheduled Completion Date:	Not reported

Map ID
Direction
Distance
Elevation

MAP FINDINGS

Site

Database(s)

EDR ID Number
EPA ID Number

SAFETY-KLEEN SYSTEMS INC (Continued)

1015730631

SEP Actual Date:	Not reported
SEP Defaulted Date:	Not reported
SEP Type:	Not reported
SEP Type Description:	Not reported
Proposed Amount:	Not reported
Final Monetary Amount:	Not reported
Paid Amount:	Not reported
Final Count:	Not reported
Final Amount:	Not reported
Found Violation:	Yes
Agency Which Determined Violation:	State
Violation Short Description:	TSD - General
Date Violation was Determined:	19880823
Actual Return to Compliance Date:	19881115
Return to Compliance Qualifier:	Observed
Violation Responsible Agency:	State
Scheduled Compliance Date:	Not reported
Enforcement Identifier:	003
Date of Enforcement Action:	19881130
Enforcement Responsible Agency:	State
Enforcement Docket Number:	Not reported
Enforcement Attorney:	Not reported
Corrective Action Component:	No
Appeal Initiated Date:	Not reported
Appeal Resolution Date:	Not reported
Disposition Status Date:	Not reported
Disposition Status:	Not reported
Disposition Status Description:	Not reported
Consent/Final Order Sequence Number:	Not reported
Consent/Final Order Respondent Name:	Not reported
Consent/Final Order Lead Agency:	Not reported
Enforcement Type:	WRITTEN INFORMAL
Enforcement Responsible Person:	R9STA
Enforcement Responsible Sub-Organization:	Not reported
SEP Sequence Number:	Not reported
SEP Expenditure Amount:	Not reported
SEP Scheduled Completion Date:	Not reported
SEP Actual Date:	Not reported
SEP Defaulted Date:	Not reported
SEP Type:	Not reported
SEP Type Description:	Not reported
Proposed Amount:	Not reported
Final Monetary Amount:	Not reported
Paid Amount:	Not reported
Final Count:	Not reported
Final Amount:	Not reported
Found Violation:	Yes
Agency Which Determined Violation:	State
Violation Short Description:	TSD - General
Date Violation was Determined:	19900227
Actual Return to Compliance Date:	19930730
Return to Compliance Qualifier:	Observed
Violation Responsible Agency:	State
Scheduled Compliance Date:	Not reported
Enforcement Identifier:	011

Map ID
Direction
Distance
Elevation

MAP FINDINGS

Site

Database(s)

EDR ID Number
EPA ID Number

SAFETY-KLEEN SYSTEMS INC (Continued)

1015730631

Date of Enforcement Action:	19910430
Enforcement Responsible Agency:	State
Enforcement Docket Number:	Not reported
Enforcement Attorney:	Not reported
Corrective Action Component:	No
Appeal Initiated Date:	Not reported
Appeal Resolution Date:	Not reported
Disposition Status Date:	Not reported
Disposition Status:	Not reported
Disposition Status Description:	Not reported
Consent/Final Order Sequence Number:	Not reported
Consent/Final Order Respondent Name:	Not reported
Consent/Final Order Lead Agency:	Not reported
Enforcement Type:	FINAL CIVIL JUDICIAL ACTION FOR IMMEDIATE AND SUBSTANTIAL ENDANGERMENT
Enforcement Responsible Person:	R9STA
Enforcement Responsible Sub-Organization:	Not reported
SEP Sequence Number:	Not reported
SEP Expenditure Amount:	Not reported
SEP Scheduled Completion Date:	Not reported
SEP Actual Date:	Not reported
SEP Defaulted Date:	Not reported
SEP Type:	Not reported
SEP Type Description:	Not reported
Proposed Amount:	Not reported
Final Monetary Amount:	Not reported
Paid Amount:	Not reported
Final Count:	Not reported
Final Amount:	Not reported
Found Violation:	No
Agency Which Determined Violation:	Not reported
Violation Short Description:	Not reported
Date Violation was Determined:	Not reported
Actual Return to Compliance Date:	Not reported
Return to Compliance Qualifier:	Not reported
Violation Responsible Agency:	Not reported
Scheduled Compliance Date:	Not reported
Enforcement Identifier:	Not reported
Date of Enforcement Action:	Not reported
Enforcement Responsible Agency:	Not reported
Enforcement Docket Number:	Not reported
Enforcement Attorney:	Not reported
Corrective Action Component:	Not reported
Appeal Initiated Date:	Not reported
Appeal Resolution Date:	Not reported
Disposition Status Date:	Not reported
Disposition Status:	Not reported
Disposition Status Description:	Not reported
Consent/Final Order Sequence Number:	Not reported
Consent/Final Order Respondent Name:	Not reported
Consent/Final Order Lead Agency:	Not reported
Enforcement Type:	Not reported
Enforcement Responsible Person:	Not reported
Enforcement Responsible Sub-Organization:	Not reported
SEP Sequence Number:	Not reported
SEP Expenditure Amount:	Not reported
SEP Scheduled Completion Date:	Not reported

Map ID
Direction
Distance
Elevation

MAP FINDINGS

Site

Database(s)

EDR ID Number
EPA ID Number

SAFETY-KLEEN SYSTEMS INC (Continued)

1015730631

SEP Actual Date:	Not reported
SEP Defaulted Date:	Not reported
SEP Type:	Not reported
SEP Type Description:	Not reported
Proposed Amount:	Not reported
Final Monetary Amount:	Not reported
Paid Amount:	Not reported
Final Count:	Not reported
Final Amount:	Not reported
Found Violation:	Yes
Agency Which Determined Violation:	State
Violation Short Description:	Generators - General
Date Violation was Determined:	19921103
Actual Return to Compliance Date:	19921210
Return to Compliance Qualifier:	Unverifiable
Violation Responsible Agency:	State
Scheduled Compliance Date:	Not reported
Enforcement Identifier:	Not reported
Date of Enforcement Action:	Not reported
Enforcement Responsible Agency:	Not reported
Enforcement Docket Number:	Not reported
Enforcement Attorney:	Not reported
Corrective Action Component:	Not reported
Appeal Initiated Date:	Not reported
Appeal Resolution Date:	Not reported
Disposition Status Date:	Not reported
Disposition Status:	Not reported
Disposition Status Description:	Not reported
Consent/Final Order Sequence Number:	Not reported
Consent/Final Order Respondent Name:	Not reported
Consent/Final Order Lead Agency:	Not reported
Enforcement Type:	Not reported
Enforcement Responsible Person:	Not reported
Enforcement Responsible Sub-Organization:	Not reported
SEP Sequence Number:	Not reported
SEP Expenditure Amount:	Not reported
SEP Scheduled Completion Date:	Not reported
SEP Actual Date:	Not reported
SEP Defaulted Date:	Not reported
SEP Type:	Not reported
SEP Type Description:	Not reported
Proposed Amount:	Not reported
Final Monetary Amount:	Not reported
Paid Amount:	Not reported
Final Count:	Not reported
Final Amount:	Not reported
Found Violation:	Yes
Agency Which Determined Violation:	State
Violation Short Description:	TSD - General Facility Standards
Date Violation was Determined:	20020322
Actual Return to Compliance Date:	20030407
Return to Compliance Qualifier:	Documented
Violation Responsible Agency:	State
Scheduled Compliance Date:	Not reported
Enforcement Identifier:	246

Map ID
Direction
Distance
Elevation

MAP FINDINGS

Site

Database(s)

EDR ID Number
EPA ID Number

SAFETY-KLEEN SYSTEMS INC (Continued)

1015730631

Date of Enforcement Action: 20030407
Enforcement Responsible Agency: State
Enforcement Docket Number: Not reported
Enforcement Attorney: Not reported
Corrective Action Component: No
Appeal Initiated Date: Not reported
Appeal Resolution Date: Not reported
Disposition Status Date: Not reported
Disposition Status: Not reported
Disposition Status Description: Not reported
Consent/Final Order Sequence Number: Not reported
Consent/Final Order Respondent Name: Not reported
Consent/Final Order Lead Agency: Not reported
Enforcement Type: SINGLE SITE CA/FO
Enforcement Responsible Person: Not reported
Enforcement Responsible Sub-Organization: Not reported
SEP Sequence Number: Not reported
SEP Expenditure Amount: Not reported
SEP Scheduled Completion Date: Not reported
SEP Actual Date: Not reported
SEP Defaulted Date: Not reported
SEP Type: Not reported
SEP Type Description: Not reported
Proposed Amount: Not reported
Final Monetary Amount: 190400
Paid Amount: Not reported
Final Count: 1
Final Amount: 190400

Found Violation: Yes
Agency Which Determined Violation: State
Violation Short Description: TSD - General
Date Violation was Determined: 19890217
Actual Return to Compliance Date: 19930730
Return to Compliance Qualifier: Observed
Violation Responsible Agency: State
Scheduled Compliance Date: Not reported
Enforcement Identifier: 005
Date of Enforcement Action: 19890627
Enforcement Responsible Agency: State
Enforcement Docket Number: Not reported
Enforcement Attorney: Not reported
Corrective Action Component: No
Appeal Initiated Date: Not reported
Appeal Resolution Date: Not reported
Disposition Status Date: Not reported
Disposition Status: Not reported
Disposition Status Description: Not reported
Consent/Final Order Sequence Number: Not reported
Consent/Final Order Respondent Name: Not reported
Consent/Final Order Lead Agency: Not reported
Enforcement Type: WRITTEN INFORMAL
Enforcement Responsible Person: R9STA
Enforcement Responsible Sub-Organization: Not reported
SEP Sequence Number: Not reported
SEP Expenditure Amount: Not reported
SEP Scheduled Completion Date: Not reported

Map ID
Direction
Distance
Elevation

MAP FINDINGS

Site

Database(s)

EDR ID Number
EPA ID Number

SAFETY-KLEEN SYSTEMS INC (Continued)

1015730631

SEP Actual Date: Not reported
SEP Defaulted Date: Not reported
SEP Type: Not reported
SEP Type Description: Not reported
Proposed Amount: Not reported
Final Monetary Amount: Not reported
Paid Amount: Not reported
Final Count: Not reported
Final Amount: Not reported

Found Violation: No
Agency Which Determined Violation: Not reported
Violation Short Description: Not reported
Date Violation was Determined: Not reported
Actual Return to Compliance Date: Not reported
Return to Compliance Qualifier: Not reported
Violation Responsible Agency: Not reported
Scheduled Compliance Date: Not reported
Enforcement Identifier: Not reported
Date of Enforcement Action: Not reported
Enforcement Responsible Agency: Not reported
Enforcement Docket Number: Not reported
Enforcement Attorney: Not reported
Corrective Action Component: Not reported
Appeal Initiated Date: Not reported
Appeal Resolution Date: Not reported
Disposition Status Date: Not reported
Disposition Status: Not reported
Disposition Status Description: Not reported
Consent/Final Order Sequence Number: Not reported
Consent/Final Order Respondent Name: Not reported
Consent/Final Order Lead Agency: Not reported
Enforcement Type: Not reported
Enforcement Responsible Person: Not reported
Enforcement Responsible Sub-Organization: Not reported
SEP Sequence Number: Not reported
SEP Expenditure Amount: Not reported
SEP Scheduled Completion Date: Not reported
SEP Actual Date: Not reported
SEP Defaulted Date: Not reported
SEP Type: Not reported
SEP Type Description: Not reported
Proposed Amount: Not reported
Final Monetary Amount: Not reported
Paid Amount: Not reported
Final Count: Not reported
Final Amount: Not reported

Found Violation: Yes
Agency Which Determined Violation: State
Violation Short Description: Generators - General
Date Violation was Determined: 19930511
Actual Return to Compliance Date: 19930517
Return to Compliance Qualifier: Unverifiable
Violation Responsible Agency: State
Scheduled Compliance Date: Not reported
Enforcement Identifier: Not reported

Map ID
Direction
Distance
Elevation

MAP FINDINGS

Site

Database(s)

EDR ID Number
EPA ID Number

SAFETY-KLEEN SYSTEMS INC (Continued)

1015730631

Date of Enforcement Action:	Not reported
Enforcement Responsible Agency:	Not reported
Enforcement Docket Number:	Not reported
Enforcement Attorney:	Not reported
Corrective Action Component:	Not reported
Appeal Initiated Date:	Not reported
Appeal Resolution Date:	Not reported
Disposition Status Date:	Not reported
Disposition Status:	Not reported
Disposition Status Description:	Not reported
Consent/Final Order Sequence Number:	Not reported
Consent/Final Order Respondent Name:	Not reported
Consent/Final Order Lead Agency:	Not reported
Enforcement Type:	Not reported
Enforcement Responsible Person:	Not reported
Enforcement Responsible Sub-Organization:	Not reported
SEP Sequence Number:	Not reported
SEP Expenditure Amount:	Not reported
SEP Scheduled Completion Date:	Not reported
SEP Actual Date:	Not reported
SEP Defaulted Date:	Not reported
SEP Type:	Not reported
SEP Type Description:	Not reported
Proposed Amount:	Not reported
Final Monetary Amount:	Not reported
Paid Amount:	Not reported
Final Count:	Not reported
Final Amount:	Not reported
Found Violation:	No
Agency Which Determined Violation:	Not reported
Violation Short Description:	Not reported
Date Violation was Determined:	Not reported
Actual Return to Compliance Date:	Not reported
Return to Compliance Qualifier:	Not reported
Violation Responsible Agency:	Not reported
Scheduled Compliance Date:	Not reported
Enforcement Identifier:	Not reported
Date of Enforcement Action:	Not reported
Enforcement Responsible Agency:	Not reported
Enforcement Docket Number:	Not reported
Enforcement Attorney:	Not reported
Corrective Action Component:	Not reported
Appeal Initiated Date:	Not reported
Appeal Resolution Date:	Not reported
Disposition Status Date:	Not reported
Disposition Status:	Not reported
Disposition Status Description:	Not reported
Consent/Final Order Sequence Number:	Not reported
Consent/Final Order Respondent Name:	Not reported
Consent/Final Order Lead Agency:	Not reported
Enforcement Type:	Not reported
Enforcement Responsible Person:	Not reported
Enforcement Responsible Sub-Organization:	Not reported
SEP Sequence Number:	Not reported
SEP Expenditure Amount:	Not reported
SEP Scheduled Completion Date:	Not reported

Map ID
 Direction
 Distance
 Elevation

MAP FINDINGS

Site

Database(s)

EDR ID Number
 EPA ID Number

SAFETY-KLEEN SYSTEMS INC (Continued)

1015730631

SEP Actual Date: Not reported
 SEP Defaulted Date: Not reported
 SEP Type: Not reported
 SEP Type Description: Not reported
 Proposed Amount: Not reported
 Final Monetary Amount: Not reported
 Paid Amount: Not reported
 Final Count: Not reported
 Final Amount: Not reported

Found Violation: No
 Agency Which Determined Violation: Not reported
 Violation Short Description: Not reported
 Date Violation was Determined: Not reported
 Actual Return to Compliance Date: Not reported
 Return to Compliance Qualifier: Not reported
 Violation Responsible Agency: Not reported
 Scheduled Compliance Date: Not reported
 Enforcement Identifier: Not reported
 Date of Enforcement Action: Not reported
 Enforcement Responsible Agency: Not reported
 Enforcement Docket Number: Not reported
 Enforcement Attorney: Not reported
 Corrective Action Component: Not reported
 Appeal Initiated Date: Not reported
 Appeal Resolution Date: Not reported
 Disposition Status Date: Not reported
 Disposition Status: Not reported
 Disposition Status Description: Not reported
 Consent/Final Order Sequence Number: Not reported
 Consent/Final Order Respondent Name: Not reported
 Consent/Final Order Lead Agency: Not reported
 Enforcement Type: Not reported
 Enforcement Responsible Person: Not reported
 Enforcement Responsible Sub-Organization: Not reported
 SEP Sequence Number: Not reported
 SEP Expenditure Amount: Not reported
 SEP Scheduled Completion Date: Not reported
 SEP Actual Date: Not reported
 SEP Defaulted Date: Not reported
 SEP Type: Not reported
 SEP Type Description: Not reported
 Proposed Amount: Not reported
 Final Monetary Amount: Not reported
 Paid Amount: Not reported
 Final Count: Not reported
 Final Amount: Not reported

Found Violation: Yes
 Agency Which Determined Violation: State
 Violation Short Description: Generators - General
 Date Violation was Determined: 19900822
 Actual Return to Compliance Date: 19901002
 Return to Compliance Qualifier: Unverifiable
 Violation Responsible Agency: State
 Scheduled Compliance Date: Not reported
 Enforcement Identifier: Not reported

Map ID
Direction
Distance
Elevation

MAP FINDINGS

Site

Database(s)

EDR ID Number
EPA ID Number

SAFETY-KLEEN SYSTEMS INC (Continued)

1015730631

Date of Enforcement Action:	Not reported
Enforcement Responsible Agency:	Not reported
Enforcement Docket Number:	Not reported
Enforcement Attorney:	Not reported
Corrective Action Component:	Not reported
Appeal Initiated Date:	Not reported
Appeal Resolution Date:	Not reported
Disposition Status Date:	Not reported
Disposition Status:	Not reported
Disposition Status Description:	Not reported
Consent/Final Order Sequence Number:	Not reported
Consent/Final Order Respondent Name:	Not reported
Consent/Final Order Lead Agency:	Not reported
Enforcement Type:	Not reported
Enforcement Responsible Person:	Not reported
Enforcement Responsible Sub-Organization:	Not reported
SEP Sequence Number:	Not reported
SEP Expenditure Amount:	Not reported
SEP Scheduled Completion Date:	Not reported
SEP Actual Date:	Not reported
SEP Defaulted Date:	Not reported
SEP Type:	Not reported
SEP Type Description:	Not reported
Proposed Amount:	Not reported
Final Monetary Amount:	Not reported
Paid Amount:	Not reported
Final Count:	Not reported
Final Amount:	Not reported
Found Violation:	No
Agency Which Determined Violation:	Not reported
Violation Short Description:	Not reported
Date Violation was Determined:	Not reported
Actual Return to Compliance Date:	Not reported
Return to Compliance Qualifier:	Not reported
Violation Responsible Agency:	Not reported
Scheduled Compliance Date:	Not reported
Enforcement Identifier:	Not reported
Date of Enforcement Action:	Not reported
Enforcement Responsible Agency:	Not reported
Enforcement Docket Number:	Not reported
Enforcement Attorney:	Not reported
Corrective Action Component:	Not reported
Appeal Initiated Date:	Not reported
Appeal Resolution Date:	Not reported
Disposition Status Date:	Not reported
Disposition Status:	Not reported
Disposition Status Description:	Not reported
Consent/Final Order Sequence Number:	Not reported
Consent/Final Order Respondent Name:	Not reported
Consent/Final Order Lead Agency:	Not reported
Enforcement Type:	Not reported
Enforcement Responsible Person:	Not reported
Enforcement Responsible Sub-Organization:	Not reported
SEP Sequence Number:	Not reported
SEP Expenditure Amount:	Not reported
SEP Scheduled Completion Date:	Not reported

Map ID
Direction
Distance
Elevation

MAP FINDINGS

Site

Database(s)

EDR ID Number
EPA ID Number

SAFETY-KLEEN SYSTEMS INC (Continued)

1015730631

SEP Actual Date: Not reported
SEP Defaulted Date: Not reported
SEP Type: Not reported
SEP Type Description: Not reported
Proposed Amount: Not reported
Final Monetary Amount: Not reported
Paid Amount: Not reported
Final Count: Not reported
Final Amount: Not reported

Found Violation: No
Agency Which Determined Violation: Not reported
Violation Short Description: Not reported
Date Violation was Determined: Not reported
Actual Return to Compliance Date: Not reported
Return to Compliance Qualifier: Not reported
Violation Responsible Agency: Not reported
Scheduled Compliance Date: Not reported
Enforcement Identifier: Not reported
Date of Enforcement Action: Not reported
Enforcement Responsible Agency: Not reported
Enforcement Docket Number: Not reported
Enforcement Attorney: Not reported
Corrective Action Component: Not reported
Appeal Initiated Date: Not reported
Appeal Resolution Date: Not reported
Disposition Status Date: Not reported
Disposition Status: Not reported
Disposition Status Description: Not reported
Consent/Final Order Sequence Number: Not reported
Consent/Final Order Respondent Name: Not reported
Consent/Final Order Lead Agency: Not reported
Enforcement Type: Not reported
Enforcement Responsible Person: Not reported
Enforcement Responsible Sub-Organization: Not reported
SEP Sequence Number: Not reported
SEP Expenditure Amount: Not reported
SEP Scheduled Completion Date: Not reported
SEP Actual Date: Not reported
SEP Defaulted Date: Not reported
SEP Type: Not reported
SEP Type Description: Not reported
Proposed Amount: Not reported
Final Monetary Amount: Not reported
Paid Amount: Not reported
Final Count: Not reported
Final Amount: Not reported

Found Violation: No
Agency Which Determined Violation: Not reported
Violation Short Description: Not reported
Date Violation was Determined: Not reported
Actual Return to Compliance Date: Not reported
Return to Compliance Qualifier: Not reported
Violation Responsible Agency: Not reported
Scheduled Compliance Date: Not reported
Enforcement Identifier: Not reported

Map ID
Direction
Distance
Elevation

MAP FINDINGS

Site

Database(s)

EDR ID Number
EPA ID Number

SAFETY-KLEEN SYSTEMS INC (Continued)

1015730631

Date of Enforcement Action:	Not reported
Enforcement Responsible Agency:	Not reported
Enforcement Docket Number:	Not reported
Enforcement Attorney:	Not reported
Corrective Action Component:	Not reported
Appeal Initiated Date:	Not reported
Appeal Resolution Date:	Not reported
Disposition Status Date:	Not reported
Disposition Status:	Not reported
Disposition Status Description:	Not reported
Consent/Final Order Sequence Number:	Not reported
Consent/Final Order Respondent Name:	Not reported
Consent/Final Order Lead Agency:	Not reported
Enforcement Type:	Not reported
Enforcement Responsible Person:	Not reported
Enforcement Responsible Sub-Organization:	Not reported
SEP Sequence Number:	Not reported
SEP Expenditure Amount:	Not reported
SEP Scheduled Completion Date:	Not reported
SEP Actual Date:	Not reported
SEP Defaulted Date:	Not reported
SEP Type:	Not reported
SEP Type Description:	Not reported
Proposed Amount:	Not reported
Final Monetary Amount:	Not reported
Paid Amount:	Not reported
Final Count:	Not reported
Final Amount:	Not reported
Found Violation:	Yes
Agency Which Determined Violation:	State
Violation Short Description:	Generators - General
Date Violation was Determined:	19930802
Actual Return to Compliance Date:	19930811
Return to Compliance Qualifier:	Unverifiable
Violation Responsible Agency:	State
Scheduled Compliance Date:	Not reported
Enforcement Identifier:	Not reported
Date of Enforcement Action:	Not reported
Enforcement Responsible Agency:	Not reported
Enforcement Docket Number:	Not reported
Enforcement Attorney:	Not reported
Corrective Action Component:	Not reported
Appeal Initiated Date:	Not reported
Appeal Resolution Date:	Not reported
Disposition Status Date:	Not reported
Disposition Status:	Not reported
Disposition Status Description:	Not reported
Consent/Final Order Sequence Number:	Not reported
Consent/Final Order Respondent Name:	Not reported
Consent/Final Order Lead Agency:	Not reported
Enforcement Type:	Not reported
Enforcement Responsible Person:	Not reported
Enforcement Responsible Sub-Organization:	Not reported
SEP Sequence Number:	Not reported
SEP Expenditure Amount:	Not reported
SEP Scheduled Completion Date:	Not reported

Map ID
Direction
Distance
Elevation

MAP FINDINGS

Site

Database(s)

EDR ID Number
EPA ID Number

SAFETY-KLEEN SYSTEMS INC (Continued)

1015730631

SEP Actual Date:	Not reported
SEP Defaulted Date:	Not reported
SEP Type:	Not reported
SEP Type Description:	Not reported
Proposed Amount:	Not reported
Final Monetary Amount:	Not reported
Paid Amount:	Not reported
Final Count:	Not reported
Final Amount:	Not reported
Found Violation:	Yes
Agency Which Determined Violation:	State
Violation Short Description:	Generators - General
Date Violation was Determined:	19910321
Actual Return to Compliance Date:	19910326
Return to Compliance Qualifier:	Unverifiable
Violation Responsible Agency:	State
Scheduled Compliance Date:	Not reported
Enforcement Identifier:	Not reported
Date of Enforcement Action:	Not reported
Enforcement Responsible Agency:	Not reported
Enforcement Docket Number:	Not reported
Enforcement Attorney:	Not reported
Corrective Action Component:	Not reported
Appeal Initiated Date:	Not reported
Appeal Resolution Date:	Not reported
Disposition Status Date:	Not reported
Disposition Status:	Not reported
Disposition Status Description:	Not reported
Consent/Final Order Sequence Number:	Not reported
Consent/Final Order Respondent Name:	Not reported
Consent/Final Order Lead Agency:	Not reported
Enforcement Type:	Not reported
Enforcement Responsible Person:	Not reported
Enforcement Responsible Sub-Organization:	Not reported
SEP Sequence Number:	Not reported
SEP Expenditure Amount:	Not reported
SEP Scheduled Completion Date:	Not reported
SEP Actual Date:	Not reported
SEP Defaulted Date:	Not reported
SEP Type:	Not reported
SEP Type Description:	Not reported
Proposed Amount:	Not reported
Final Monetary Amount:	Not reported
Paid Amount:	Not reported
Final Count:	Not reported
Final Amount:	Not reported
Found Violation:	Yes
Agency Which Determined Violation:	State
Violation Short Description:	TSD - General
Date Violation was Determined:	19901002
Actual Return to Compliance Date:	19930730
Return to Compliance Qualifier:	Observed
Violation Responsible Agency:	State
Scheduled Compliance Date:	Not reported
Enforcement Identifier:	011

Map ID
Direction
Distance
Elevation

MAP FINDINGS

Site

Database(s)

EDR ID Number
EPA ID Number

SAFETY-KLEEN SYSTEMS INC (Continued)

1015730631

Date of Enforcement Action: 19910430
Enforcement Responsible Agency: State
Enforcement Docket Number: Not reported
Enforcement Attorney: Not reported
Corrective Action Component: No
Appeal Initiated Date: Not reported
Appeal Resolution Date: Not reported
Disposition Status Date: Not reported
Disposition Status: Not reported
Disposition Status Description: Not reported
Consent/Final Order Sequence Number: Not reported
Consent/Final Order Respondent Name: Not reported
Consent/Final Order Lead Agency: Not reported
Enforcement Type: FINAL CIVIL JUDICIAL ACTION FOR IMMEDIATE AND SUBSTANTIAL ENDANGERMENT
Enforcement Responsible Person: R9STA
Enforcement Responsible Sub-Organization: Not reported
SEP Sequence Number: Not reported
SEP Expenditure Amount: Not reported
SEP Scheduled Completion Date: Not reported
SEP Actual Date: Not reported
SEP Defaulted Date: Not reported
SEP Type: Not reported
SEP Type Description: Not reported
Proposed Amount: Not reported
Final Monetary Amount: Not reported
Paid Amount: Not reported
Final Count: Not reported
Final Amount: Not reported

Found Violation: Yes
Agency Which Determined Violation: State
Violation Short Description: Generators - General
Date Violation was Determined: 19921008
Actual Return to Compliance Date: 19921103
Return to Compliance Qualifier: Unverifiable
Violation Responsible Agency: State
Scheduled Compliance Date: Not reported
Enforcement Identifier: Not reported
Date of Enforcement Action: Not reported
Enforcement Responsible Agency: Not reported
Enforcement Docket Number: Not reported
Enforcement Attorney: Not reported
Corrective Action Component: Not reported
Appeal Initiated Date: Not reported
Appeal Resolution Date: Not reported
Disposition Status Date: Not reported
Disposition Status: Not reported
Disposition Status Description: Not reported
Consent/Final Order Sequence Number: Not reported
Consent/Final Order Respondent Name: Not reported
Consent/Final Order Lead Agency: Not reported
Enforcement Type: Not reported
Enforcement Responsible Person: Not reported
Enforcement Responsible Sub-Organization: Not reported
SEP Sequence Number: Not reported
SEP Expenditure Amount: Not reported
SEP Scheduled Completion Date: Not reported

Map ID
Direction
Distance
Elevation

MAP FINDINGS

Site

Database(s)

EDR ID Number
EPA ID Number

SAFETY-KLEEN SYSTEMS INC (Continued)

1015730631

SEP Actual Date:	Not reported
SEP Defaulted Date:	Not reported
SEP Type:	Not reported
SEP Type Description:	Not reported
Proposed Amount:	Not reported
Final Monetary Amount:	Not reported
Paid Amount:	Not reported
Final Count:	Not reported
Final Amount:	Not reported
Found Violation:	Yes
Agency Which Determined Violation:	State
Violation Short Description:	TSD - Financial Requirements
Date Violation was Determined:	19900223
Actual Return to Compliance Date:	19930730
Return to Compliance Qualifier:	Observed
Violation Responsible Agency:	State
Scheduled Compliance Date:	Not reported
Enforcement Identifier:	Not reported
Date of Enforcement Action:	Not reported
Enforcement Responsible Agency:	Not reported
Enforcement Docket Number:	Not reported
Enforcement Attorney:	Not reported
Corrective Action Component:	Not reported
Appeal Initiated Date:	Not reported
Appeal Resolution Date:	Not reported
Disposition Status Date:	Not reported
Disposition Status:	Not reported
Disposition Status Description:	Not reported
Consent/Final Order Sequence Number:	Not reported
Consent/Final Order Respondent Name:	Not reported
Consent/Final Order Lead Agency:	Not reported
Enforcement Type:	Not reported
Enforcement Responsible Person:	Not reported
Enforcement Responsible Sub-Organization:	Not reported
SEP Sequence Number:	Not reported
SEP Expenditure Amount:	Not reported
SEP Scheduled Completion Date:	Not reported
SEP Actual Date:	Not reported
SEP Defaulted Date:	Not reported
SEP Type:	Not reported
SEP Type Description:	Not reported
Proposed Amount:	Not reported
Final Monetary Amount:	Not reported
Paid Amount:	Not reported
Final Count:	Not reported
Final Amount:	Not reported
Found Violation:	Yes
Agency Which Determined Violation:	State
Violation Short Description:	LDR - General
Date Violation was Determined:	19890217
Actual Return to Compliance Date:	19930730
Return to Compliance Qualifier:	Observed
Violation Responsible Agency:	State
Scheduled Compliance Date:	Not reported
Enforcement Identifier:	006

Map ID
Direction
Distance
Elevation

MAP FINDINGS

Site

Database(s)

EDR ID Number
EPA ID Number

SAFETY-KLEEN SYSTEMS INC (Continued)

1015730631

Date of Enforcement Action:	19900510
Enforcement Responsible Agency:	State
Enforcement Docket Number:	Not reported
Enforcement Attorney:	Not reported
Corrective Action Component:	No
Appeal Initiated Date:	Not reported
Appeal Resolution Date:	Not reported
Disposition Status Date:	Not reported
Disposition Status:	Not reported
Disposition Status Description:	Not reported
Consent/Final Order Sequence Number:	Not reported
Consent/Final Order Respondent Name:	Not reported
Consent/Final Order Lead Agency:	Not reported
Enforcement Type:	FINAL CIVIL JUDICIAL ACTION FOR IMMEDIATE AND SUBSTANTIAL ENDANGERMENT
Enforcement Responsible Person:	R9STA
Enforcement Responsible Sub-Organization:	Not reported
SEP Sequence Number:	Not reported
SEP Expenditure Amount:	Not reported
SEP Scheduled Completion Date:	Not reported
SEP Actual Date:	Not reported
SEP Defaulted Date:	Not reported
SEP Type:	Not reported
SEP Type Description:	Not reported
Proposed Amount:	Not reported
Final Monetary Amount:	Not reported
Paid Amount:	Not reported
Final Count:	Not reported
Final Amount:	Not reported
Found Violation:	No
Agency Which Determined Violation:	Not reported
Violation Short Description:	Not reported
Date Violation was Determined:	Not reported
Actual Return to Compliance Date:	Not reported
Return to Compliance Qualifier:	Not reported
Violation Responsible Agency:	Not reported
Scheduled Compliance Date:	Not reported
Enforcement Identifier:	Not reported
Date of Enforcement Action:	Not reported
Enforcement Responsible Agency:	Not reported
Enforcement Docket Number:	Not reported
Enforcement Attorney:	Not reported
Corrective Action Component:	Not reported
Appeal Initiated Date:	Not reported
Appeal Resolution Date:	Not reported
Disposition Status Date:	Not reported
Disposition Status:	Not reported
Disposition Status Description:	Not reported
Consent/Final Order Sequence Number:	Not reported
Consent/Final Order Respondent Name:	Not reported
Consent/Final Order Lead Agency:	Not reported
Enforcement Type:	Not reported
Enforcement Responsible Person:	Not reported
Enforcement Responsible Sub-Organization:	Not reported
SEP Sequence Number:	Not reported
SEP Expenditure Amount:	Not reported
SEP Scheduled Completion Date:	Not reported

Map ID
Direction
Distance
Elevation

MAP FINDINGS

Site

Database(s)

EDR ID Number
EPA ID Number

SAFETY-KLEEN SYSTEMS INC (Continued)

1015730631

SEP Actual Date: Not reported
SEP Defaulted Date: Not reported
SEP Type: Not reported
SEP Type Description: Not reported
Proposed Amount: Not reported
Final Monetary Amount: Not reported
Paid Amount: Not reported
Final Count: Not reported
Final Amount: Not reported

Found Violation: No
Agency Which Determined Violation: Not reported
Violation Short Description: Not reported
Date Violation was Determined: Not reported
Actual Return to Compliance Date: Not reported
Return to Compliance Qualifier: Not reported
Violation Responsible Agency: Not reported
Scheduled Compliance Date: Not reported
Enforcement Identifier: Not reported
Date of Enforcement Action: Not reported
Enforcement Responsible Agency: Not reported
Enforcement Docket Number: Not reported
Enforcement Attorney: Not reported
Corrective Action Component: Not reported
Appeal Initiated Date: Not reported
Appeal Resolution Date: Not reported
Disposition Status Date: Not reported
Disposition Status: Not reported
Disposition Status Description: Not reported
Consent/Final Order Sequence Number: Not reported
Consent/Final Order Respondent Name: Not reported
Consent/Final Order Lead Agency: Not reported
Enforcement Type: Not reported
Enforcement Responsible Person: Not reported
Enforcement Responsible Sub-Organization: Not reported
SEP Sequence Number: Not reported
SEP Expenditure Amount: Not reported
SEP Scheduled Completion Date: Not reported
SEP Actual Date: Not reported
SEP Defaulted Date: Not reported
SEP Type: Not reported
SEP Type Description: Not reported
Proposed Amount: Not reported
Final Monetary Amount: Not reported
Paid Amount: Not reported
Final Count: Not reported
Final Amount: Not reported

Found Violation: No
Agency Which Determined Violation: Not reported
Violation Short Description: Not reported
Date Violation was Determined: Not reported
Actual Return to Compliance Date: Not reported
Return to Compliance Qualifier: Not reported
Violation Responsible Agency: Not reported
Scheduled Compliance Date: Not reported
Enforcement Identifier: Not reported

Map ID
Direction
Distance
Elevation

MAP FINDINGS

Site

Database(s)

EDR ID Number
EPA ID Number

SAFETY-KLEEN SYSTEMS INC (Continued)

1015730631

Date of Enforcement Action:	Not reported
Enforcement Responsible Agency:	Not reported
Enforcement Docket Number:	Not reported
Enforcement Attorney:	Not reported
Corrective Action Component:	Not reported
Appeal Initiated Date:	Not reported
Appeal Resolution Date:	Not reported
Disposition Status Date:	Not reported
Disposition Status:	Not reported
Disposition Status Description:	Not reported
Consent/Final Order Sequence Number:	Not reported
Consent/Final Order Respondent Name:	Not reported
Consent/Final Order Lead Agency:	Not reported
Enforcement Type:	Not reported
Enforcement Responsible Person:	Not reported
Enforcement Responsible Sub-Organization:	Not reported
SEP Sequence Number:	Not reported
SEP Expenditure Amount:	Not reported
SEP Scheduled Completion Date:	Not reported
SEP Actual Date:	Not reported
SEP Defaulted Date:	Not reported
SEP Type:	Not reported
SEP Type Description:	Not reported
Proposed Amount:	Not reported
Final Monetary Amount:	Not reported
Paid Amount:	Not reported
Final Count:	Not reported
Final Amount:	Not reported
Found Violation:	Yes
Agency Which Determined Violation:	State
Violation Short Description:	Generators - General
Date Violation was Determined:	19910226
Actual Return to Compliance Date:	19910314
Return to Compliance Qualifier:	Unverifiable
Violation Responsible Agency:	State
Scheduled Compliance Date:	Not reported
Enforcement Identifier:	Not reported
Date of Enforcement Action:	Not reported
Enforcement Responsible Agency:	Not reported
Enforcement Docket Number:	Not reported
Enforcement Attorney:	Not reported
Corrective Action Component:	Not reported
Appeal Initiated Date:	Not reported
Appeal Resolution Date:	Not reported
Disposition Status Date:	Not reported
Disposition Status:	Not reported
Disposition Status Description:	Not reported
Consent/Final Order Sequence Number:	Not reported
Consent/Final Order Respondent Name:	Not reported
Consent/Final Order Lead Agency:	Not reported
Enforcement Type:	Not reported
Enforcement Responsible Person:	Not reported
Enforcement Responsible Sub-Organization:	Not reported
SEP Sequence Number:	Not reported
SEP Expenditure Amount:	Not reported
SEP Scheduled Completion Date:	Not reported

Map ID
 Direction
 Distance
 Elevation

MAP FINDINGS

Site

Database(s)

EDR ID Number
 EPA ID Number

SAFETY-KLEEN SYSTEMS INC (Continued)

1015730631

SEP Actual Date:	Not reported
SEP Defaulted Date:	Not reported
SEP Type:	Not reported
SEP Type Description:	Not reported
Proposed Amount:	Not reported
Final Monetary Amount:	Not reported
Paid Amount:	Not reported
Final Count:	Not reported
Final Amount:	Not reported
Found Violation:	Yes
Agency Which Determined Violation:	State
Violation Short Description:	Transporters - Manifest System and Recordkeeping
Date Violation was Determined:	20050627
Actual Return to Compliance Date:	20050628
Return to Compliance Qualifier:	Documented
Violation Responsible Agency:	State
Scheduled Compliance Date:	Not reported
Enforcement Identifier:	508
Date of Enforcement Action:	20051215
Enforcement Responsible Agency:	State
Enforcement Docket Number:	Not reported
Enforcement Attorney:	Not reported
Corrective Action Component:	No
Appeal Initiated Date:	Not reported
Appeal Resolution Date:	Not reported
Disposition Status Date:	Not reported
Disposition Status:	Not reported
Disposition Status Description:	Not reported
Consent/Final Order Sequence Number:	Not reported
Consent/Final Order Respondent Name:	Not reported
Consent/Final Order Lead Agency:	Not reported
Enforcement Type:	Not reported
Enforcement Responsible Person:	Not reported
Enforcement Responsible Sub-Organization:	Not reported
SEP Sequence Number:	Not reported
SEP Expenditure Amount:	Not reported
SEP Scheduled Completion Date:	Not reported
SEP Actual Date:	Not reported
SEP Defaulted Date:	Not reported
SEP Type:	Not reported
SEP Type Description:	Not reported
Proposed Amount:	Not reported
Final Monetary Amount:	Not reported
Paid Amount:	Not reported
Final Count:	Not reported
Final Amount:	Not reported
Found Violation:	No
Agency Which Determined Violation:	Not reported
Violation Short Description:	Not reported
Date Violation was Determined:	Not reported
Actual Return to Compliance Date:	Not reported
Return to Compliance Qualifier:	Not reported
Violation Responsible Agency:	Not reported
Scheduled Compliance Date:	Not reported
Enforcement Identifier:	Not reported

Map ID
Direction
Distance
Elevation

MAP FINDINGS

Site

Database(s)

EDR ID Number
EPA ID Number

SAFETY-KLEEN SYSTEMS INC (Continued)

1015730631

Date of Enforcement Action:	Not reported
Enforcement Responsible Agency:	Not reported
Enforcement Docket Number:	Not reported
Enforcement Attorney:	Not reported
Corrective Action Component:	Not reported
Appeal Initiated Date:	Not reported
Appeal Resolution Date:	Not reported
Disposition Status Date:	Not reported
Disposition Status:	Not reported
Disposition Status Description:	Not reported
Consent/Final Order Sequence Number:	Not reported
Consent/Final Order Respondent Name:	Not reported
Consent/Final Order Lead Agency:	Not reported
Enforcement Type:	Not reported
Enforcement Responsible Person:	Not reported
Enforcement Responsible Sub-Organization:	Not reported
SEP Sequence Number:	Not reported
SEP Expenditure Amount:	Not reported
SEP Scheduled Completion Date:	Not reported
SEP Actual Date:	Not reported
SEP Defaulted Date:	Not reported
SEP Type:	Not reported
SEP Type Description:	Not reported
Proposed Amount:	Not reported
Final Monetary Amount:	Not reported
Paid Amount:	Not reported
Final Count:	Not reported
Final Amount:	Not reported
Found Violation:	Yes
Agency Which Determined Violation:	State
Violation Short Description:	TSD - General Facility Standards
Date Violation was Determined:	20020322
Actual Return to Compliance Date:	20030407
Return to Compliance Qualifier:	Documented
Violation Responsible Agency:	State
Scheduled Compliance Date:	Not reported
Enforcement Identifier:	502
Date of Enforcement Action:	20020528
Enforcement Responsible Agency:	State
Enforcement Docket Number:	Not reported
Enforcement Attorney:	Not reported
Corrective Action Component:	No
Appeal Initiated Date:	Not reported
Appeal Resolution Date:	Not reported
Disposition Status Date:	Not reported
Disposition Status:	Not reported
Disposition Status Description:	Not reported
Consent/Final Order Sequence Number:	Not reported
Consent/Final Order Respondent Name:	Not reported
Consent/Final Order Lead Agency:	Not reported
Enforcement Type:	Not reported
Enforcement Responsible Person:	Not reported
Enforcement Responsible Sub-Organization:	Not reported
SEP Sequence Number:	Not reported
SEP Expenditure Amount:	Not reported
SEP Scheduled Completion Date:	Not reported

Map ID
 Direction
 Distance
 Elevation

MAP FINDINGS

Site

Database(s)

EDR ID Number
 EPA ID Number

SAFETY-KLEEN SYSTEMS INC (Continued)

1015730631

SEP Actual Date:	Not reported
SEP Defaulted Date:	Not reported
SEP Type:	Not reported
SEP Type Description:	Not reported
Proposed Amount:	Not reported
Final Monetary Amount:	Not reported
Paid Amount:	Not reported
Final Count:	Not reported
Final Amount:	Not reported
Found Violation:	Yes
Agency Which Determined Violation:	State
Violation Short Description:	TSD - General
Date Violation was Determined:	19901002
Actual Return to Compliance Date:	19930730
Return to Compliance Qualifier:	Observed
Violation Responsible Agency:	State
Scheduled Compliance Date:	Not reported
Enforcement Identifier:	009
Date of Enforcement Action:	19910320
Enforcement Responsible Agency:	State
Enforcement Docket Number:	Not reported
Enforcement Attorney:	Not reported
Corrective Action Component:	No
Appeal Initiated Date:	Not reported
Appeal Resolution Date:	Not reported
Disposition Status Date:	Not reported
Disposition Status:	Not reported
Disposition Status Description:	Not reported
Consent/Final Order Sequence Number:	Not reported
Consent/Final Order Respondent Name:	Not reported
Consent/Final Order Lead Agency:	Not reported
Enforcement Type:	WRITTEN INFORMAL
Enforcement Responsible Person:	R9STA
Enforcement Responsible Sub-Organization:	Not reported
SEP Sequence Number:	Not reported
SEP Expenditure Amount:	Not reported
SEP Scheduled Completion Date:	Not reported
SEP Actual Date:	Not reported
SEP Defaulted Date:	Not reported
SEP Type:	Not reported
SEP Type Description:	Not reported
Proposed Amount:	Not reported
Final Monetary Amount:	Not reported
Paid Amount:	Not reported
Final Count:	Not reported
Final Amount:	Not reported
Found Violation:	Yes
Agency Which Determined Violation:	State
Violation Short Description:	TSD - General Facility Standards
Date Violation was Determined:	20020322
Actual Return to Compliance Date:	20030407
Return to Compliance Qualifier:	Documented
Violation Responsible Agency:	State
Scheduled Compliance Date:	Not reported
Enforcement Identifier:	200

Map ID
Direction
Distance
Elevation

MAP FINDINGS

Site

Database(s)

EDR ID Number
EPA ID Number

SAFETY-KLEEN SYSTEMS INC (Continued)

1015730631

Date of Enforcement Action:	20020322
Enforcement Responsible Agency:	State
Enforcement Docket Number:	Not reported
Enforcement Attorney:	Not reported
Corrective Action Component:	No
Appeal Initiated Date:	Not reported
Appeal Resolution Date:	Not reported
Disposition Status Date:	Not reported
Disposition Status:	Not reported
Disposition Status Description:	Not reported
Consent/Final Order Sequence Number:	Not reported
Consent/Final Order Respondent Name:	Not reported
Consent/Final Order Lead Agency:	Not reported
Enforcement Type:	WRITTEN INFORMAL
Enforcement Responsible Person:	Not reported
Enforcement Responsible Sub-Organization:	Not reported
SEP Sequence Number:	Not reported
SEP Expenditure Amount:	Not reported
SEP Scheduled Completion Date:	Not reported
SEP Actual Date:	Not reported
SEP Defaulted Date:	Not reported
SEP Type:	Not reported
SEP Type Description:	Not reported
Proposed Amount:	Not reported
Final Monetary Amount:	Not reported
Paid Amount:	Not reported
Final Count:	Not reported
Final Amount:	Not reported
Found Violation:	No
Agency Which Determined Violation:	Not reported
Violation Short Description:	Not reported
Date Violation was Determined:	Not reported
Actual Return to Compliance Date:	Not reported
Return to Compliance Qualifier:	Not reported
Violation Responsible Agency:	Not reported
Scheduled Compliance Date:	Not reported
Enforcement Identifier:	Not reported
Date of Enforcement Action:	Not reported
Enforcement Responsible Agency:	Not reported
Enforcement Docket Number:	Not reported
Enforcement Attorney:	Not reported
Corrective Action Component:	Not reported
Appeal Initiated Date:	Not reported
Appeal Resolution Date:	Not reported
Disposition Status Date:	Not reported
Disposition Status:	Not reported
Disposition Status Description:	Not reported
Consent/Final Order Sequence Number:	Not reported
Consent/Final Order Respondent Name:	Not reported
Consent/Final Order Lead Agency:	Not reported
Enforcement Type:	Not reported
Enforcement Responsible Person:	Not reported
Enforcement Responsible Sub-Organization:	Not reported
SEP Sequence Number:	Not reported
SEP Expenditure Amount:	Not reported
SEP Scheduled Completion Date:	Not reported

Map ID
 Direction
 Distance
 Elevation

MAP FINDINGS

Site

Database(s)

EDR ID Number
 EPA ID Number

SAFETY-KLEEN SYSTEMS INC (Continued)

1015730631

SEP Actual Date:	Not reported
SEP Defaulted Date:	Not reported
SEP Type:	Not reported
SEP Type Description:	Not reported
Proposed Amount:	Not reported
Final Monetary Amount:	Not reported
Paid Amount:	Not reported
Final Count:	Not reported
Final Amount:	Not reported
Found Violation:	Yes
Agency Which Determined Violation:	State
Violation Short Description:	TSD - Manifest/Records/Reporting
Date Violation was Determined:	20020322
Actual Return to Compliance Date:	20030407
Return to Compliance Qualifier:	Documented
Violation Responsible Agency:	State
Scheduled Compliance Date:	Not reported
Enforcement Identifier:	502
Date of Enforcement Action:	20020528
Enforcement Responsible Agency:	State
Enforcement Docket Number:	Not reported
Enforcement Attorney:	Not reported
Corrective Action Component:	No
Appeal Initiated Date:	Not reported
Appeal Resolution Date:	Not reported
Disposition Status Date:	Not reported
Disposition Status:	Not reported
Disposition Status Description:	Not reported
Consent/Final Order Sequence Number:	Not reported
Consent/Final Order Respondent Name:	Not reported
Consent/Final Order Lead Agency:	Not reported
Enforcement Type:	Not reported
Enforcement Responsible Person:	Not reported
Enforcement Responsible Sub-Organization:	Not reported
SEP Sequence Number:	Not reported
SEP Expenditure Amount:	Not reported
SEP Scheduled Completion Date:	Not reported
SEP Actual Date:	Not reported
SEP Defaulted Date:	Not reported
SEP Type:	Not reported
SEP Type Description:	Not reported
Proposed Amount:	Not reported
Final Monetary Amount:	Not reported
Paid Amount:	Not reported
Final Count:	Not reported
Final Amount:	Not reported
Found Violation:	Yes
Agency Which Determined Violation:	State
Violation Short Description:	TSD - Manifest/Records/Reporting
Date Violation was Determined:	20001220
Actual Return to Compliance Date:	20030407
Return to Compliance Qualifier:	Documented
Violation Responsible Agency:	State
Scheduled Compliance Date:	Not reported
Enforcement Identifier:	200

Map ID
Direction
Distance
Elevation

MAP FINDINGS

Site

Database(s)

EDR ID Number
EPA ID Number

SAFETY-KLEEN SYSTEMS INC (Continued)

1015730631

Date of Enforcement Action: 20001221
Enforcement Responsible Agency: State
Enforcement Docket Number: Not reported
Enforcement Attorney: Not reported
Corrective Action Component: No
Appeal Initiated Date: Not reported
Appeal Resolution Date: Not reported
Disposition Status Date: Not reported
Disposition Status: Not reported
Disposition Status Description: Not reported
Consent/Final Order Sequence Number: Not reported
Consent/Final Order Respondent Name: Not reported
Consent/Final Order Lead Agency: Not reported
Enforcement Type: WRITTEN INFORMAL
Enforcement Responsible Person: Not reported
Enforcement Responsible Sub-Organization: Not reported
SEP Sequence Number: Not reported
SEP Expenditure Amount: Not reported
SEP Scheduled Completion Date: Not reported
SEP Actual Date: Not reported
SEP Defaulted Date: Not reported
SEP Type: Not reported
SEP Type Description: Not reported
Proposed Amount: Not reported
Final Monetary Amount: Not reported
Paid Amount: Not reported
Final Count: Not reported
Final Amount: Not reported

Found Violation: Yes
Agency Which Determined Violation: State
Violation Short Description: TSD - Closure/Post-Closure
Date Violation was Determined: 19901002
Actual Return to Compliance Date: 19930730
Return to Compliance Qualifier: Observed
Violation Responsible Agency: State
Scheduled Compliance Date: Not reported
Enforcement Identifier: 009
Date of Enforcement Action: 19910320
Enforcement Responsible Agency: State
Enforcement Docket Number: Not reported
Enforcement Attorney: Not reported
Corrective Action Component: No
Appeal Initiated Date: Not reported
Appeal Resolution Date: Not reported
Disposition Status Date: Not reported
Disposition Status: Not reported
Disposition Status Description: Not reported
Consent/Final Order Sequence Number: Not reported
Consent/Final Order Respondent Name: Not reported
Consent/Final Order Lead Agency: Not reported
Enforcement Type: WRITTEN INFORMAL
Enforcement Responsible Person: R9STA
Enforcement Responsible Sub-Organization: Not reported
SEP Sequence Number: Not reported
SEP Expenditure Amount: Not reported
SEP Scheduled Completion Date: Not reported

Map ID
 Direction
 Distance
 Elevation

MAP FINDINGS

Site

Database(s)

EDR ID Number
 EPA ID Number

SAFETY-KLEEN SYSTEMS INC (Continued)

1015730631

SEP Actual Date:	Not reported
SEP Defaulted Date:	Not reported
SEP Type:	Not reported
SEP Type Description:	Not reported
Proposed Amount:	Not reported
Final Monetary Amount:	Not reported
Paid Amount:	Not reported
Final Count:	Not reported
Final Amount:	Not reported
Found Violation:	Yes
Agency Which Determined Violation:	State
Violation Short Description:	TSD - Manifest/Records/Reporting
Date Violation was Determined:	20001220
Actual Return to Compliance Date:	20030407
Return to Compliance Qualifier:	Documented
Violation Responsible Agency:	State
Scheduled Compliance Date:	Not reported
Enforcement Identifier:	246
Date of Enforcement Action:	20030407
Enforcement Responsible Agency:	State
Enforcement Docket Number:	Not reported
Enforcement Attorney:	Not reported
Corrective Action Component:	No
Appeal Initiated Date:	Not reported
Appeal Resolution Date:	Not reported
Disposition Status Date:	Not reported
Disposition Status:	Not reported
Disposition Status Description:	Not reported
Consent/Final Order Sequence Number:	Not reported
Consent/Final Order Respondent Name:	Not reported
Consent/Final Order Lead Agency:	Not reported
Enforcement Type:	SINGLE SITE CA/FO
Enforcement Responsible Person:	Not reported
Enforcement Responsible Sub-Organization:	Not reported
SEP Sequence Number:	Not reported
SEP Expenditure Amount:	Not reported
SEP Scheduled Completion Date:	Not reported
SEP Actual Date:	Not reported
SEP Defaulted Date:	Not reported
SEP Type:	Not reported
SEP Type Description:	Not reported
Proposed Amount:	Not reported
Final Monetary Amount:	190400
Paid Amount:	Not reported
Final Count:	1
Final Amount:	190400
Found Violation:	No
Agency Which Determined Violation:	Not reported
Violation Short Description:	Not reported
Date Violation was Determined:	Not reported
Actual Return to Compliance Date:	Not reported
Return to Compliance Qualifier:	Not reported
Violation Responsible Agency:	Not reported
Scheduled Compliance Date:	Not reported
Enforcement Identifier:	Not reported

Map ID
Direction
Distance
Elevation

MAP FINDINGS

Site

Database(s)

EDR ID Number
EPA ID Number

SAFETY-KLEEN SYSTEMS INC (Continued)

1015730631

Date of Enforcement Action:	Not reported
Enforcement Responsible Agency:	Not reported
Enforcement Docket Number:	Not reported
Enforcement Attorney:	Not reported
Corrective Action Component:	Not reported
Appeal Initiated Date:	Not reported
Appeal Resolution Date:	Not reported
Disposition Status Date:	Not reported
Disposition Status:	Not reported
Disposition Status Description:	Not reported
Consent/Final Order Sequence Number:	Not reported
Consent/Final Order Respondent Name:	Not reported
Consent/Final Order Lead Agency:	Not reported
Enforcement Type:	Not reported
Enforcement Responsible Person:	Not reported
Enforcement Responsible Sub-Organization:	Not reported
SEP Sequence Number:	Not reported
SEP Expenditure Amount:	Not reported
SEP Scheduled Completion Date:	Not reported
SEP Actual Date:	Not reported
SEP Defaulted Date:	Not reported
SEP Type:	Not reported
SEP Type Description:	Not reported
Proposed Amount:	Not reported
Final Monetary Amount:	Not reported
Paid Amount:	Not reported
Final Count:	Not reported
Final Amount:	Not reported
Found Violation:	Yes
Agency Which Determined Violation:	State
Violation Short Description:	Generators - General
Date Violation was Determined:	19930719
Actual Return to Compliance Date:	19930730
Return to Compliance Qualifier:	Observed
Violation Responsible Agency:	State
Scheduled Compliance Date:	19930731
Enforcement Identifier:	012
Date of Enforcement Action:	19930719
Enforcement Responsible Agency:	State
Enforcement Docket Number:	Not reported
Enforcement Attorney:	Not reported
Corrective Action Component:	No
Appeal Initiated Date:	Not reported
Appeal Resolution Date:	Not reported
Disposition Status Date:	Not reported
Disposition Status:	Not reported
Disposition Status Description:	Not reported
Consent/Final Order Sequence Number:	Not reported
Consent/Final Order Respondent Name:	Not reported
Consent/Final Order Lead Agency:	Not reported
Enforcement Type:	WRITTEN INFORMAL
Enforcement Responsible Person:	R9STA
Enforcement Responsible Sub-Organization:	Not reported
SEP Sequence Number:	Not reported
SEP Expenditure Amount:	Not reported
SEP Scheduled Completion Date:	Not reported

Map ID
 Direction
 Distance
 Elevation

MAP FINDINGS

Site

Database(s)

EDR ID Number
 EPA ID Number

SAFETY-KLEEN SYSTEMS INC (Continued)

1015730631

SEP Actual Date: Not reported
 SEP Defaulted Date: Not reported
 SEP Type: Not reported
 SEP Type Description: Not reported
 Proposed Amount: Not reported
 Final Monetary Amount: Not reported
 Paid Amount: Not reported
 Final Count: Not reported
 Final Amount: Not reported

Found Violation: Yes
 Agency Which Determined Violation: State
 Violation Short Description: Generators - General
 Date Violation was Determined: 19940624
 Actual Return to Compliance Date: 19940628
 Return to Compliance Qualifier: Unverifiable
 Violation Responsible Agency: State
 Scheduled Compliance Date: Not reported
 Enforcement Identifier: Not reported
 Date of Enforcement Action: Not reported
 Enforcement Responsible Agency: Not reported
 Enforcement Docket Number: Not reported
 Enforcement Attorney: Not reported
 Corrective Action Component: Not reported
 Appeal Initiated Date: Not reported
 Appeal Resolution Date: Not reported
 Disposition Status Date: Not reported
 Disposition Status: Not reported
 Disposition Status Description: Not reported
 Consent/Final Order Sequence Number: Not reported
 Consent/Final Order Respondent Name: Not reported
 Consent/Final Order Lead Agency: Not reported
 Enforcement Type: Not reported
 Enforcement Responsible Person: Not reported
 Enforcement Responsible Sub-Organization: Not reported
 SEP Sequence Number: Not reported
 SEP Expenditure Amount: Not reported
 SEP Scheduled Completion Date: Not reported
 SEP Actual Date: Not reported
 SEP Defaulted Date: Not reported
 SEP Type: Not reported
 SEP Type Description: Not reported
 Proposed Amount: Not reported
 Final Monetary Amount: Not reported
 Paid Amount: Not reported
 Final Count: Not reported
 Final Amount: Not reported

Found Violation: Yes
 Agency Which Determined Violation: State
 Violation Short Description: TSD - Manifest/Records/Reporting
 Date Violation was Determined: 20020322
 Actual Return to Compliance Date: 20030407
 Return to Compliance Qualifier: Documented
 Violation Responsible Agency: State
 Scheduled Compliance Date: Not reported
 Enforcement Identifier: 200

Map ID
Direction
Distance
Elevation

MAP FINDINGS

Site

Database(s)

EDR ID Number
EPA ID Number

SAFETY-KLEEN SYSTEMS INC (Continued)

1015730631

Date of Enforcement Action: 20020322
Enforcement Responsible Agency: State
Enforcement Docket Number: Not reported
Enforcement Attorney: Not reported
Corrective Action Component: No
Appeal Initiated Date: Not reported
Appeal Resolution Date: Not reported
Disposition Status Date: Not reported
Disposition Status: Not reported
Disposition Status Description: Not reported
Consent/Final Order Sequence Number: Not reported
Consent/Final Order Respondent Name: Not reported
Consent/Final Order Lead Agency: Not reported
Enforcement Type: WRITTEN INFORMAL
Enforcement Responsible Person: Not reported
Enforcement Responsible Sub-Organization: Not reported
SEP Sequence Number: Not reported
SEP Expenditure Amount: Not reported
SEP Scheduled Completion Date: Not reported
SEP Actual Date: Not reported
SEP Defaulted Date: Not reported
SEP Type: Not reported
SEP Type Description: Not reported
Proposed Amount: Not reported
Final Monetary Amount: Not reported
Paid Amount: Not reported
Final Count: Not reported
Final Amount: Not reported

Found Violation: Yes
Agency Which Determined Violation: State
Violation Short Description: TSD - General
Date Violation was Determined: 19901002
Actual Return to Compliance Date: 19930730
Return to Compliance Qualifier: Observed
Violation Responsible Agency: State
Scheduled Compliance Date: Not reported
Enforcement Identifier: 009
Date of Enforcement Action: 19910320
Enforcement Responsible Agency: State
Enforcement Docket Number: Not reported
Enforcement Attorney: Not reported
Corrective Action Component: No
Appeal Initiated Date: Not reported
Appeal Resolution Date: Not reported
Disposition Status Date: Not reported
Disposition Status: Not reported
Disposition Status Description: Not reported
Consent/Final Order Sequence Number: Not reported
Consent/Final Order Respondent Name: Not reported
Consent/Final Order Lead Agency: Not reported
Enforcement Type: WRITTEN INFORMAL
Enforcement Responsible Person: R9STA
Enforcement Responsible Sub-Organization: Not reported
SEP Sequence Number: Not reported
SEP Expenditure Amount: Not reported
SEP Scheduled Completion Date: Not reported

Map ID
Direction
Distance
Elevation

MAP FINDINGS

Site

Database(s)

EDR ID Number
EPA ID Number

SAFETY-KLEEN SYSTEMS INC (Continued)

1015730631

SEP Actual Date:	Not reported
SEP Defaulted Date:	Not reported
SEP Type:	Not reported
SEP Type Description:	Not reported
Proposed Amount:	Not reported
Final Monetary Amount:	Not reported
Paid Amount:	Not reported
Final Count:	Not reported
Final Amount:	Not reported
Found Violation:	Yes
Agency Which Determined Violation:	State
Violation Short Description:	TSD - General Facility Standards
Date Violation was Determined:	20021029
Actual Return to Compliance Date:	20040109
Return to Compliance Qualifier:	Observed
Violation Responsible Agency:	State
Scheduled Compliance Date:	Not reported
Enforcement Identifier:	200
Date of Enforcement Action:	20030324
Enforcement Responsible Agency:	State
Enforcement Docket Number:	Not reported
Enforcement Attorney:	Not reported
Corrective Action Component:	No
Appeal Initiated Date:	Not reported
Appeal Resolution Date:	Not reported
Disposition Status Date:	Not reported
Disposition Status:	Not reported
Disposition Status Description:	Not reported
Consent/Final Order Sequence Number:	Not reported
Consent/Final Order Respondent Name:	Not reported
Consent/Final Order Lead Agency:	Not reported
Enforcement Type:	WRITTEN INFORMAL
Enforcement Responsible Person:	Not reported
Enforcement Responsible Sub-Organization:	Not reported
SEP Sequence Number:	Not reported
SEP Expenditure Amount:	Not reported
SEP Scheduled Completion Date:	Not reported
SEP Actual Date:	Not reported
SEP Defaulted Date:	Not reported
SEP Type:	Not reported
SEP Type Description:	Not reported
Proposed Amount:	Not reported
Final Monetary Amount:	Not reported
Paid Amount:	Not reported
Final Count:	Not reported
Final Amount:	Not reported
Found Violation:	Yes
Agency Which Determined Violation:	State
Violation Short Description:	Generators - General
Date Violation was Determined:	19930224
Actual Return to Compliance Date:	19930309
Return to Compliance Qualifier:	Unverifiable
Violation Responsible Agency:	State
Scheduled Compliance Date:	Not reported
Enforcement Identifier:	Not reported

Map ID
Direction
Distance
Elevation

MAP FINDINGS

Site

Database(s)

EDR ID Number
EPA ID Number

SAFETY-KLEEN SYSTEMS INC (Continued)

1015730631

Date of Enforcement Action:	Not reported
Enforcement Responsible Agency:	Not reported
Enforcement Docket Number:	Not reported
Enforcement Attorney:	Not reported
Corrective Action Component:	Not reported
Appeal Initiated Date:	Not reported
Appeal Resolution Date:	Not reported
Disposition Status Date:	Not reported
Disposition Status:	Not reported
Disposition Status Description:	Not reported
Consent/Final Order Sequence Number:	Not reported
Consent/Final Order Respondent Name:	Not reported
Consent/Final Order Lead Agency:	Not reported
Enforcement Type:	Not reported
Enforcement Responsible Person:	Not reported
Enforcement Responsible Sub-Organization:	Not reported
SEP Sequence Number:	Not reported
SEP Expenditure Amount:	Not reported
SEP Scheduled Completion Date:	Not reported
SEP Actual Date:	Not reported
SEP Defaulted Date:	Not reported
SEP Type:	Not reported
SEP Type Description:	Not reported
Proposed Amount:	Not reported
Final Monetary Amount:	Not reported
Paid Amount:	Not reported
Final Count:	Not reported
Final Amount:	Not reported
Found Violation:	No
Agency Which Determined Violation:	Not reported
Violation Short Description:	Not reported
Date Violation was Determined:	Not reported
Actual Return to Compliance Date:	Not reported
Return to Compliance Qualifier:	Not reported
Violation Responsible Agency:	Not reported
Scheduled Compliance Date:	Not reported
Enforcement Identifier:	Not reported
Date of Enforcement Action:	Not reported
Enforcement Responsible Agency:	Not reported
Enforcement Docket Number:	Not reported
Enforcement Attorney:	Not reported
Corrective Action Component:	Not reported
Appeal Initiated Date:	Not reported
Appeal Resolution Date:	Not reported
Disposition Status Date:	Not reported
Disposition Status:	Not reported
Disposition Status Description:	Not reported
Consent/Final Order Sequence Number:	Not reported
Consent/Final Order Respondent Name:	Not reported
Consent/Final Order Lead Agency:	Not reported
Enforcement Type:	Not reported
Enforcement Responsible Person:	Not reported
Enforcement Responsible Sub-Organization:	Not reported
SEP Sequence Number:	Not reported
SEP Expenditure Amount:	Not reported
SEP Scheduled Completion Date:	Not reported

Map ID
Direction
Distance
Elevation

MAP FINDINGS

Site

Database(s)

EDR ID Number
EPA ID Number

SAFETY-KLEEN SYSTEMS INC (Continued)

1015730631

SEP Actual Date:	Not reported
SEP Defaulted Date:	Not reported
SEP Type:	Not reported
SEP Type Description:	Not reported
Proposed Amount:	Not reported
Final Monetary Amount:	Not reported
Paid Amount:	Not reported
Final Count:	Not reported
Final Amount:	Not reported
Found Violation:	Yes
Agency Which Determined Violation:	State
Violation Short Description:	TSD - Closure/Post-Closure
Date Violation was Determined:	19901002
Actual Return to Compliance Date:	19930730
Return to Compliance Qualifier:	Observed
Violation Responsible Agency:	State
Scheduled Compliance Date:	Not reported
Enforcement Identifier:	011
Date of Enforcement Action:	19910430
Enforcement Responsible Agency:	State
Enforcement Docket Number:	Not reported
Enforcement Attorney:	Not reported
Corrective Action Component:	No
Appeal Initiated Date:	Not reported
Appeal Resolution Date:	Not reported
Disposition Status Date:	Not reported
Disposition Status:	Not reported
Disposition Status Description:	Not reported
Consent/Final Order Sequence Number:	Not reported
Consent/Final Order Respondent Name:	Not reported
Consent/Final Order Lead Agency:	Not reported
Enforcement Type:	FINAL CIVIL JUDICIAL ACTION FOR IMMEDIATE AND SUBSTANTIAL ENDANGERMENT
Enforcement Responsible Person:	R9STA
Enforcement Responsible Sub-Organization:	Not reported
SEP Sequence Number:	Not reported
SEP Expenditure Amount:	Not reported
SEP Scheduled Completion Date:	Not reported
SEP Actual Date:	Not reported
SEP Defaulted Date:	Not reported
SEP Type:	Not reported
SEP Type Description:	Not reported
Proposed Amount:	Not reported
Final Monetary Amount:	Not reported
Paid Amount:	Not reported
Final Count:	Not reported
Final Amount:	Not reported
Found Violation:	No
Agency Which Determined Violation:	Not reported
Violation Short Description:	Not reported
Date Violation was Determined:	Not reported
Actual Return to Compliance Date:	Not reported
Return to Compliance Qualifier:	Not reported
Violation Responsible Agency:	Not reported
Scheduled Compliance Date:	Not reported
Enforcement Identifier:	Not reported

Map ID
Direction
Distance
Elevation

MAP FINDINGS

Site

Database(s)

EDR ID Number
EPA ID Number

SAFETY-KLEEN SYSTEMS INC (Continued)

1015730631

Date of Enforcement Action:	Not reported
Enforcement Responsible Agency:	Not reported
Enforcement Docket Number:	Not reported
Enforcement Attorney:	Not reported
Corrective Action Component:	Not reported
Appeal Initiated Date:	Not reported
Appeal Resolution Date:	Not reported
Disposition Status Date:	Not reported
Disposition Status:	Not reported
Disposition Status Description:	Not reported
Consent/Final Order Sequence Number:	Not reported
Consent/Final Order Respondent Name:	Not reported
Consent/Final Order Lead Agency:	Not reported
Enforcement Type:	Not reported
Enforcement Responsible Person:	Not reported
Enforcement Responsible Sub-Organization:	Not reported
SEP Sequence Number:	Not reported
SEP Expenditure Amount:	Not reported
SEP Scheduled Completion Date:	Not reported
SEP Actual Date:	Not reported
SEP Defaulted Date:	Not reported
SEP Type:	Not reported
SEP Type Description:	Not reported
Proposed Amount:	Not reported
Final Monetary Amount:	Not reported
Paid Amount:	Not reported
Final Count:	Not reported
Final Amount:	Not reported
Found Violation:	No
Agency Which Determined Violation:	Not reported
Violation Short Description:	Not reported
Date Violation was Determined:	Not reported
Actual Return to Compliance Date:	Not reported
Return to Compliance Qualifier:	Not reported
Violation Responsible Agency:	Not reported
Scheduled Compliance Date:	Not reported
Enforcement Identifier:	Not reported
Date of Enforcement Action:	Not reported
Enforcement Responsible Agency:	Not reported
Enforcement Docket Number:	Not reported
Enforcement Attorney:	Not reported
Corrective Action Component:	Not reported
Appeal Initiated Date:	Not reported
Appeal Resolution Date:	Not reported
Disposition Status Date:	Not reported
Disposition Status:	Not reported
Disposition Status Description:	Not reported
Consent/Final Order Sequence Number:	Not reported
Consent/Final Order Respondent Name:	Not reported
Consent/Final Order Lead Agency:	Not reported
Enforcement Type:	Not reported
Enforcement Responsible Person:	Not reported
Enforcement Responsible Sub-Organization:	Not reported
SEP Sequence Number:	Not reported
SEP Expenditure Amount:	Not reported
SEP Scheduled Completion Date:	Not reported

Map ID
 Direction
 Distance
 Elevation

MAP FINDINGS

Site

Database(s)

EDR ID Number
 EPA ID Number

SAFETY-KLEEN SYSTEMS INC (Continued)

1015730631

SEP Actual Date:	Not reported
SEP Defaulted Date:	Not reported
SEP Type:	Not reported
SEP Type Description:	Not reported
Proposed Amount:	Not reported
Final Monetary Amount:	Not reported
Paid Amount:	Not reported
Final Count:	Not reported
Final Amount:	Not reported
Found Violation:	Yes
Agency Which Determined Violation:	State
Violation Short Description:	Generators - General
Date Violation was Determined:	19940714
Actual Return to Compliance Date:	19940831
Return to Compliance Qualifier:	Unverifiable
Violation Responsible Agency:	State
Scheduled Compliance Date:	Not reported
Enforcement Identifier:	Not reported
Date of Enforcement Action:	Not reported
Enforcement Responsible Agency:	Not reported
Enforcement Docket Number:	Not reported
Enforcement Attorney:	Not reported
Corrective Action Component:	Not reported
Appeal Initiated Date:	Not reported
Appeal Resolution Date:	Not reported
Disposition Status Date:	Not reported
Disposition Status:	Not reported
Disposition Status Description:	Not reported
Consent/Final Order Sequence Number:	Not reported
Consent/Final Order Respondent Name:	Not reported
Consent/Final Order Lead Agency:	Not reported
Enforcement Type:	Not reported
Enforcement Responsible Person:	Not reported
Enforcement Responsible Sub-Organization:	Not reported
SEP Sequence Number:	Not reported
SEP Expenditure Amount:	Not reported
SEP Scheduled Completion Date:	Not reported
SEP Actual Date:	Not reported
SEP Defaulted Date:	Not reported
SEP Type:	Not reported
SEP Type Description:	Not reported
Proposed Amount:	Not reported
Final Monetary Amount:	Not reported
Paid Amount:	Not reported
Final Count:	Not reported
Final Amount:	Not reported
Found Violation:	Yes
Agency Which Determined Violation:	State
Violation Short Description:	LDR - General
Date Violation was Determined:	19890217
Actual Return to Compliance Date:	19930730
Return to Compliance Qualifier:	Observed
Violation Responsible Agency:	State
Scheduled Compliance Date:	Not reported
Enforcement Identifier:	005

Map ID
Direction
Distance
Elevation

MAP FINDINGS

Site

Database(s)

EDR ID Number
EPA ID Number

SAFETY-KLEEN SYSTEMS INC (Continued)

1015730631

Date of Enforcement Action:	19890627
Enforcement Responsible Agency:	State
Enforcement Docket Number:	Not reported
Enforcement Attorney:	Not reported
Corrective Action Component:	No
Appeal Initiated Date:	Not reported
Appeal Resolution Date:	Not reported
Disposition Status Date:	Not reported
Disposition Status:	Not reported
Disposition Status Description:	Not reported
Consent/Final Order Sequence Number:	Not reported
Consent/Final Order Respondent Name:	Not reported
Consent/Final Order Lead Agency:	Not reported
Enforcement Type:	WRITTEN INFORMAL
Enforcement Responsible Person:	R9STA
Enforcement Responsible Sub-Organization:	Not reported
SEP Sequence Number:	Not reported
SEP Expenditure Amount:	Not reported
SEP Scheduled Completion Date:	Not reported
SEP Actual Date:	Not reported
SEP Defaulted Date:	Not reported
SEP Type:	Not reported
SEP Type Description:	Not reported
Proposed Amount:	Not reported
Final Monetary Amount:	Not reported
Paid Amount:	Not reported
Final Count:	Not reported
Final Amount:	Not reported
Found Violation:	Yes
Agency Which Determined Violation:	State
Violation Short Description:	Generators - General
Date Violation was Determined:	19910619
Actual Return to Compliance Date:	19911007
Return to Compliance Qualifier:	Unverifiable
Violation Responsible Agency:	State
Scheduled Compliance Date:	Not reported
Enforcement Identifier:	Not reported
Date of Enforcement Action:	Not reported
Enforcement Responsible Agency:	Not reported
Enforcement Docket Number:	Not reported
Enforcement Attorney:	Not reported
Corrective Action Component:	Not reported
Appeal Initiated Date:	Not reported
Appeal Resolution Date:	Not reported
Disposition Status Date:	Not reported
Disposition Status:	Not reported
Disposition Status Description:	Not reported
Consent/Final Order Sequence Number:	Not reported
Consent/Final Order Respondent Name:	Not reported
Consent/Final Order Lead Agency:	Not reported
Enforcement Type:	Not reported
Enforcement Responsible Person:	Not reported
Enforcement Responsible Sub-Organization:	Not reported
SEP Sequence Number:	Not reported
SEP Expenditure Amount:	Not reported
SEP Scheduled Completion Date:	Not reported

Map ID
Direction
Distance
Elevation

MAP FINDINGS

Site

Database(s)

EDR ID Number
EPA ID Number

SAFETY-KLEEN SYSTEMS INC (Continued)

1015730631

SEP Actual Date:	Not reported
SEP Defaulted Date:	Not reported
SEP Type:	Not reported
SEP Type Description:	Not reported
Proposed Amount:	Not reported
Final Monetary Amount:	Not reported
Paid Amount:	Not reported
Final Count:	Not reported
Final Amount:	Not reported
Found Violation:	Yes
Agency Which Determined Violation:	State
Violation Short Description:	TSD - General
Date Violation was Determined:	20070123
Actual Return to Compliance Date:	20070124
Return to Compliance Qualifier:	Documented
Violation Responsible Agency:	State
Scheduled Compliance Date:	Not reported
Enforcement Identifier:	200
Date of Enforcement Action:	20070123
Enforcement Responsible Agency:	State
Enforcement Docket Number:	Not reported
Enforcement Attorney:	Not reported
Corrective Action Component:	No
Appeal Initiated Date:	Not reported
Appeal Resolution Date:	Not reported
Disposition Status Date:	Not reported
Disposition Status:	Not reported
Disposition Status Description:	Not reported
Consent/Final Order Sequence Number:	Not reported
Consent/Final Order Respondent Name:	Not reported
Consent/Final Order Lead Agency:	Not reported
Enforcement Type:	WRITTEN INFORMAL
Enforcement Responsible Person:	Not reported
Enforcement Responsible Sub-Organization:	Not reported
SEP Sequence Number:	Not reported
SEP Expenditure Amount:	Not reported
SEP Scheduled Completion Date:	Not reported
SEP Actual Date:	Not reported
SEP Defaulted Date:	Not reported
SEP Type:	Not reported
SEP Type Description:	Not reported
Proposed Amount:	Not reported
Final Monetary Amount:	Not reported
Paid Amount:	Not reported
Final Count:	Not reported
Final Amount:	Not reported
Found Violation:	Yes
Agency Which Determined Violation:	State
Violation Short Description:	TSD - General
Date Violation was Determined:	19901002
Actual Return to Compliance Date:	19930730
Return to Compliance Qualifier:	Observed
Violation Responsible Agency:	State
Scheduled Compliance Date:	Not reported
Enforcement Identifier:	Not reported

Map ID
Direction
Distance
Elevation

MAP FINDINGS

Site

Database(s)

EDR ID Number
EPA ID Number

SAFETY-KLEEN SYSTEMS INC (Continued)

1015730631

Date of Enforcement Action:	Not reported
Enforcement Responsible Agency:	Not reported
Enforcement Docket Number:	Not reported
Enforcement Attorney:	Not reported
Corrective Action Component:	Not reported
Appeal Initiated Date:	Not reported
Appeal Resolution Date:	Not reported
Disposition Status Date:	Not reported
Disposition Status:	Not reported
Disposition Status Description:	Not reported
Consent/Final Order Sequence Number:	Not reported
Consent/Final Order Respondent Name:	Not reported
Consent/Final Order Lead Agency:	Not reported
Enforcement Type:	Not reported
Enforcement Responsible Person:	Not reported
Enforcement Responsible Sub-Organization:	Not reported
SEP Sequence Number:	Not reported
SEP Expenditure Amount:	Not reported
SEP Scheduled Completion Date:	Not reported
SEP Actual Date:	Not reported
SEP Defaulted Date:	Not reported
SEP Type:	Not reported
SEP Type Description:	Not reported
Proposed Amount:	Not reported
Final Monetary Amount:	Not reported
Paid Amount:	Not reported
Final Count:	Not reported
Final Amount:	Not reported
Found Violation:	No
Agency Which Determined Violation:	Not reported
Violation Short Description:	Not reported
Date Violation was Determined:	Not reported
Actual Return to Compliance Date:	Not reported
Return to Compliance Qualifier:	Not reported
Violation Responsible Agency:	Not reported
Scheduled Compliance Date:	Not reported
Enforcement Identifier:	Not reported
Date of Enforcement Action:	Not reported
Enforcement Responsible Agency:	Not reported
Enforcement Docket Number:	Not reported
Enforcement Attorney:	Not reported
Corrective Action Component:	Not reported
Appeal Initiated Date:	Not reported
Appeal Resolution Date:	Not reported
Disposition Status Date:	Not reported
Disposition Status:	Not reported
Disposition Status Description:	Not reported
Consent/Final Order Sequence Number:	Not reported
Consent/Final Order Respondent Name:	Not reported
Consent/Final Order Lead Agency:	Not reported
Enforcement Type:	Not reported
Enforcement Responsible Person:	Not reported
Enforcement Responsible Sub-Organization:	Not reported
SEP Sequence Number:	Not reported
SEP Expenditure Amount:	Not reported
SEP Scheduled Completion Date:	Not reported

Map ID
 Direction
 Distance
 Elevation

MAP FINDINGS

Site

Database(s)

EDR ID Number
 EPA ID Number

SAFETY-KLEEN SYSTEMS INC (Continued)

1015730631

SEP Actual Date:	Not reported
SEP Defaulted Date:	Not reported
SEP Type:	Not reported
SEP Type Description:	Not reported
Proposed Amount:	Not reported
Final Monetary Amount:	Not reported
Paid Amount:	Not reported
Final Count:	Not reported
Final Amount:	Not reported
Found Violation:	Yes
Agency Which Determined Violation:	State
Violation Short Description:	Generators - General
Date Violation was Determined:	19940628
Actual Return to Compliance Date:	19940714
Return to Compliance Qualifier:	Unverifiable
Violation Responsible Agency:	State
Scheduled Compliance Date:	Not reported
Enforcement Identifier:	Not reported
Date of Enforcement Action:	Not reported
Enforcement Responsible Agency:	Not reported
Enforcement Docket Number:	Not reported
Enforcement Attorney:	Not reported
Corrective Action Component:	Not reported
Appeal Initiated Date:	Not reported
Appeal Resolution Date:	Not reported
Disposition Status Date:	Not reported
Disposition Status:	Not reported
Disposition Status Description:	Not reported
Consent/Final Order Sequence Number:	Not reported
Consent/Final Order Respondent Name:	Not reported
Consent/Final Order Lead Agency:	Not reported
Enforcement Type:	Not reported
Enforcement Responsible Person:	Not reported
Enforcement Responsible Sub-Organization:	Not reported
SEP Sequence Number:	Not reported
SEP Expenditure Amount:	Not reported
SEP Scheduled Completion Date:	Not reported
SEP Actual Date:	Not reported
SEP Defaulted Date:	Not reported
SEP Type:	Not reported
SEP Type Description:	Not reported
Proposed Amount:	Not reported
Final Monetary Amount:	Not reported
Paid Amount:	Not reported
Final Count:	Not reported
Final Amount:	Not reported
Found Violation:	Yes
Agency Which Determined Violation:	State
Violation Short Description:	Generators - General
Date Violation was Determined:	19930811
Actual Return to Compliance Date:	19930816
Return to Compliance Qualifier:	Unverifiable
Violation Responsible Agency:	State
Scheduled Compliance Date:	Not reported
Enforcement Identifier:	Not reported

Map ID
Direction
Distance
Elevation

MAP FINDINGS

Site

Database(s)

EDR ID Number
EPA ID Number

SAFETY-KLEEN SYSTEMS INC (Continued)

1015730631

Date of Enforcement Action:	Not reported
Enforcement Responsible Agency:	Not reported
Enforcement Docket Number:	Not reported
Enforcement Attorney:	Not reported
Corrective Action Component:	Not reported
Appeal Initiated Date:	Not reported
Appeal Resolution Date:	Not reported
Disposition Status Date:	Not reported
Disposition Status:	Not reported
Disposition Status Description:	Not reported
Consent/Final Order Sequence Number:	Not reported
Consent/Final Order Respondent Name:	Not reported
Consent/Final Order Lead Agency:	Not reported
Enforcement Type:	Not reported
Enforcement Responsible Person:	Not reported
Enforcement Responsible Sub-Organization:	Not reported
SEP Sequence Number:	Not reported
SEP Expenditure Amount:	Not reported
SEP Scheduled Completion Date:	Not reported
SEP Actual Date:	Not reported
SEP Defaulted Date:	Not reported
SEP Type:	Not reported
SEP Type Description:	Not reported
Proposed Amount:	Not reported
Final Monetary Amount:	Not reported
Paid Amount:	Not reported
Final Count:	Not reported
Final Amount:	Not reported
Found Violation:	Yes
Agency Which Determined Violation:	State
Violation Short Description:	Generators - General
Date Violation was Determined:	19910219
Actual Return to Compliance Date:	19910220
Return to Compliance Qualifier:	Unverifiable
Violation Responsible Agency:	State
Scheduled Compliance Date:	Not reported
Enforcement Identifier:	Not reported
Date of Enforcement Action:	Not reported
Enforcement Responsible Agency:	Not reported
Enforcement Docket Number:	Not reported
Enforcement Attorney:	Not reported
Corrective Action Component:	Not reported
Appeal Initiated Date:	Not reported
Appeal Resolution Date:	Not reported
Disposition Status Date:	Not reported
Disposition Status:	Not reported
Disposition Status Description:	Not reported
Consent/Final Order Sequence Number:	Not reported
Consent/Final Order Respondent Name:	Not reported
Consent/Final Order Lead Agency:	Not reported
Enforcement Type:	Not reported
Enforcement Responsible Person:	Not reported
Enforcement Responsible Sub-Organization:	Not reported
SEP Sequence Number:	Not reported
SEP Expenditure Amount:	Not reported
SEP Scheduled Completion Date:	Not reported

Map ID
Direction
Distance
Elevation

MAP FINDINGS

Site

Database(s)

EDR ID Number
EPA ID Number

SAFETY-KLEEN SYSTEMS INC (Continued)

1015730631

SEP Actual Date: Not reported
SEP Defaulted Date: Not reported
SEP Type: Not reported
SEP Type Description: Not reported
Proposed Amount: Not reported
Final Monetary Amount: Not reported
Paid Amount: Not reported
Final Count: Not reported
Final Amount: Not reported

Found Violation: Yes
Agency Which Determined Violation: State
Violation Short Description: TSD - General
Date Violation was Determined: 19901002
Actual Return to Compliance Date: 19930730
Return to Compliance Qualifier: Observed
Violation Responsible Agency: State
Scheduled Compliance Date: Not reported
Enforcement Identifier: Not reported
Date of Enforcement Action: Not reported
Enforcement Responsible Agency: Not reported
Enforcement Docket Number: Not reported
Enforcement Attorney: Not reported
Corrective Action Component: Not reported
Appeal Initiated Date: Not reported
Appeal Resolution Date: Not reported
Disposition Status Date: Not reported
Disposition Status: Not reported
Disposition Status Description: Not reported
Consent/Final Order Sequence Number: Not reported
Consent/Final Order Respondent Name: Not reported
Consent/Final Order Lead Agency: Not reported
Enforcement Type: Not reported
Enforcement Responsible Person: Not reported
Enforcement Responsible Sub-Organization: Not reported
SEP Sequence Number: Not reported
SEP Expenditure Amount: Not reported
SEP Scheduled Completion Date: Not reported
SEP Actual Date: Not reported
SEP Defaulted Date: Not reported
SEP Type: Not reported
SEP Type Description: Not reported
Proposed Amount: Not reported
Final Monetary Amount: Not reported
Paid Amount: Not reported
Final Count: Not reported
Final Amount: Not reported

Found Violation: Yes
Agency Which Determined Violation: State
Violation Short Description: Generators - General
Date Violation was Determined: 19931115
Actual Return to Compliance Date: 19931116
Return to Compliance Qualifier: Unverifiable
Violation Responsible Agency: State
Scheduled Compliance Date: Not reported
Enforcement Identifier: Not reported

Map ID
Direction
Distance
Elevation

MAP FINDINGS

Site

Database(s)

EDR ID Number
EPA ID Number

SAFETY-KLEEN SYSTEMS INC (Continued)

1015730631

Date of Enforcement Action:	Not reported
Enforcement Responsible Agency:	Not reported
Enforcement Docket Number:	Not reported
Enforcement Attorney:	Not reported
Corrective Action Component:	Not reported
Appeal Initiated Date:	Not reported
Appeal Resolution Date:	Not reported
Disposition Status Date:	Not reported
Disposition Status:	Not reported
Disposition Status Description:	Not reported
Consent/Final Order Sequence Number:	Not reported
Consent/Final Order Respondent Name:	Not reported
Consent/Final Order Lead Agency:	Not reported
Enforcement Type:	Not reported
Enforcement Responsible Person:	Not reported
Enforcement Responsible Sub-Organization:	Not reported
SEP Sequence Number:	Not reported
SEP Expenditure Amount:	Not reported
SEP Scheduled Completion Date:	Not reported
SEP Actual Date:	Not reported
SEP Defaulted Date:	Not reported
SEP Type:	Not reported
SEP Type Description:	Not reported
Proposed Amount:	Not reported
Final Monetary Amount:	Not reported
Paid Amount:	Not reported
Final Count:	Not reported
Final Amount:	Not reported
Found Violation:	No
Agency Which Determined Violation:	Not reported
Violation Short Description:	Not reported
Date Violation was Determined:	Not reported
Actual Return to Compliance Date:	Not reported
Return to Compliance Qualifier:	Not reported
Violation Responsible Agency:	Not reported
Scheduled Compliance Date:	Not reported
Enforcement Identifier:	Not reported
Date of Enforcement Action:	Not reported
Enforcement Responsible Agency:	Not reported
Enforcement Docket Number:	Not reported
Enforcement Attorney:	Not reported
Corrective Action Component:	Not reported
Appeal Initiated Date:	Not reported
Appeal Resolution Date:	Not reported
Disposition Status Date:	Not reported
Disposition Status:	Not reported
Disposition Status Description:	Not reported
Consent/Final Order Sequence Number:	Not reported
Consent/Final Order Respondent Name:	Not reported
Consent/Final Order Lead Agency:	Not reported
Enforcement Type:	Not reported
Enforcement Responsible Person:	Not reported
Enforcement Responsible Sub-Organization:	Not reported
SEP Sequence Number:	Not reported
SEP Expenditure Amount:	Not reported
SEP Scheduled Completion Date:	Not reported

Map ID
 Direction
 Distance
 Elevation

MAP FINDINGS

Site

Database(s)

EDR ID Number
 EPA ID Number

SAFETY-KLEEN SYSTEMS INC (Continued)

1015730631

SEP Actual Date: Not reported
 SEP Defaulted Date: Not reported
 SEP Type: Not reported
 SEP Type Description: Not reported
 Proposed Amount: Not reported
 Final Monetary Amount: Not reported
 Paid Amount: Not reported
 Final Count: Not reported
 Final Amount: Not reported

Found Violation: Yes
 Agency Which Determined Violation: State
 Violation Short Description: Generators - General
 Date Violation was Determined: 19910329
 Actual Return to Compliance Date: 19910502
 Return to Compliance Qualifier: Unverifiable
 Violation Responsible Agency: State
 Scheduled Compliance Date: Not reported
 Enforcement Identifier: Not reported
 Date of Enforcement Action: Not reported
 Enforcement Responsible Agency: Not reported
 Enforcement Docket Number: Not reported
 Enforcement Attorney: Not reported
 Corrective Action Component: Not reported
 Appeal Initiated Date: Not reported
 Appeal Resolution Date: Not reported
 Disposition Status Date: Not reported
 Disposition Status: Not reported
 Disposition Status Description: Not reported
 Consent/Final Order Sequence Number: Not reported
 Consent/Final Order Respondent Name: Not reported
 Consent/Final Order Lead Agency: Not reported
 Enforcement Type: Not reported
 Enforcement Responsible Person: Not reported
 Enforcement Responsible Sub-Organization: Not reported
 SEP Sequence Number: Not reported
 SEP Expenditure Amount: Not reported
 SEP Scheduled Completion Date: Not reported
 SEP Actual Date: Not reported
 SEP Defaulted Date: Not reported
 SEP Type: Not reported
 SEP Type Description: Not reported
 Proposed Amount: Not reported
 Final Monetary Amount: Not reported
 Paid Amount: Not reported
 Final Count: Not reported
 Final Amount: Not reported

Found Violation: Yes
 Agency Which Determined Violation: State
 Violation Short Description: Transporters - Manifest System and Recordkeeping
 Date Violation was Determined: 20020322
 Actual Return to Compliance Date: 20030407
 Return to Compliance Qualifier: Documented
 Violation Responsible Agency: State
 Scheduled Compliance Date: Not reported
 Enforcement Identifier: 246

Map ID
Direction
Distance
Elevation

MAP FINDINGS

Site

Database(s)

EDR ID Number
EPA ID Number

SAFETY-KLEEN SYSTEMS INC (Continued)

1015730631

Date of Enforcement Action: 20030407
Enforcement Responsible Agency: State
Enforcement Docket Number: Not reported
Enforcement Attorney: Not reported
Corrective Action Component: No
Appeal Initiated Date: Not reported
Appeal Resolution Date: Not reported
Disposition Status Date: Not reported
Disposition Status: Not reported
Disposition Status Description: Not reported
Consent/Final Order Sequence Number: Not reported
Consent/Final Order Respondent Name: Not reported
Consent/Final Order Lead Agency: Not reported
Enforcement Type: SINGLE SITE CA/FO
Enforcement Responsible Person: Not reported
Enforcement Responsible Sub-Organization: Not reported
SEP Sequence Number: Not reported
SEP Expenditure Amount: Not reported
SEP Scheduled Completion Date: Not reported
SEP Actual Date: Not reported
SEP Defaulted Date: Not reported
SEP Type: Not reported
SEP Type Description: Not reported
Proposed Amount: Not reported
Final Monetary Amount: 190400
Paid Amount: Not reported
Final Count: 1
Final Amount: 190400

Found Violation: Yes
Agency Which Determined Violation: State
Violation Short Description: TSD - Manifest/Records/Reporting
Date Violation was Determined: 20001220
Actual Return to Compliance Date: 20030407
Return to Compliance Qualifier: Documented
Violation Responsible Agency: State
Scheduled Compliance Date: Not reported
Enforcement Identifier: 501
Date of Enforcement Action: 20001221
Enforcement Responsible Agency: State
Enforcement Docket Number: Not reported
Enforcement Attorney: Not reported
Corrective Action Component: No
Appeal Initiated Date: Not reported
Appeal Resolution Date: Not reported
Disposition Status Date: Not reported
Disposition Status: Not reported
Disposition Status Description: Not reported
Consent/Final Order Sequence Number: Not reported
Consent/Final Order Respondent Name: Not reported
Consent/Final Order Lead Agency: Not reported
Enforcement Type: Not reported
Enforcement Responsible Person: Not reported
Enforcement Responsible Sub-Organization: Not reported
SEP Sequence Number: Not reported
SEP Expenditure Amount: Not reported
SEP Scheduled Completion Date: Not reported

Map ID
 Direction
 Distance
 Elevation

MAP FINDINGS

Site

Database(s)

EDR ID Number
 EPA ID Number

SAFETY-KLEEN SYSTEMS INC (Continued)

1015730631

SEP Actual Date:	Not reported
SEP Defaulted Date:	Not reported
SEP Type:	Not reported
SEP Type Description:	Not reported
Proposed Amount:	Not reported
Final Monetary Amount:	Not reported
Paid Amount:	Not reported
Final Count:	Not reported
Final Amount:	Not reported
Found Violation:	Yes
Agency Which Determined Violation:	State
Violation Short Description:	Generators - General
Date Violation was Determined:	19930816
Actual Return to Compliance Date:	19930916
Return to Compliance Qualifier:	Unverifiable
Violation Responsible Agency:	State
Scheduled Compliance Date:	Not reported
Enforcement Identifier:	Not reported
Date of Enforcement Action:	Not reported
Enforcement Responsible Agency:	Not reported
Enforcement Docket Number:	Not reported
Enforcement Attorney:	Not reported
Corrective Action Component:	Not reported
Appeal Initiated Date:	Not reported
Appeal Resolution Date:	Not reported
Disposition Status Date:	Not reported
Disposition Status:	Not reported
Disposition Status Description:	Not reported
Consent/Final Order Sequence Number:	Not reported
Consent/Final Order Respondent Name:	Not reported
Consent/Final Order Lead Agency:	Not reported
Enforcement Type:	Not reported
Enforcement Responsible Person:	Not reported
Enforcement Responsible Sub-Organization:	Not reported
SEP Sequence Number:	Not reported
SEP Expenditure Amount:	Not reported
SEP Scheduled Completion Date:	Not reported
SEP Actual Date:	Not reported
SEP Defaulted Date:	Not reported
SEP Type:	Not reported
SEP Type Description:	Not reported
Proposed Amount:	Not reported
Final Monetary Amount:	Not reported
Paid Amount:	Not reported
Final Count:	Not reported
Final Amount:	Not reported
Found Violation:	No
Agency Which Determined Violation:	Not reported
Violation Short Description:	Not reported
Date Violation was Determined:	Not reported
Actual Return to Compliance Date:	Not reported
Return to Compliance Qualifier:	Not reported
Violation Responsible Agency:	Not reported
Scheduled Compliance Date:	Not reported
Enforcement Identifier:	Not reported

Map ID
Direction
Distance
Elevation

MAP FINDINGS

Site

Database(s)

EDR ID Number
EPA ID Number

SAFETY-KLEEN SYSTEMS INC (Continued)

1015730631

Date of Enforcement Action:	Not reported
Enforcement Responsible Agency:	Not reported
Enforcement Docket Number:	Not reported
Enforcement Attorney:	Not reported
Corrective Action Component:	Not reported
Appeal Initiated Date:	Not reported
Appeal Resolution Date:	Not reported
Disposition Status Date:	Not reported
Disposition Status:	Not reported
Disposition Status Description:	Not reported
Consent/Final Order Sequence Number:	Not reported
Consent/Final Order Respondent Name:	Not reported
Consent/Final Order Lead Agency:	Not reported
Enforcement Type:	Not reported
Enforcement Responsible Person:	Not reported
Enforcement Responsible Sub-Organization:	Not reported
SEP Sequence Number:	Not reported
SEP Expenditure Amount:	Not reported
SEP Scheduled Completion Date:	Not reported
SEP Actual Date:	Not reported
SEP Defaulted Date:	Not reported
SEP Type:	Not reported
SEP Type Description:	Not reported
Proposed Amount:	Not reported
Final Monetary Amount:	Not reported
Paid Amount:	Not reported
Final Count:	Not reported
Final Amount:	Not reported
Found Violation:	Yes
Agency Which Determined Violation:	State
Violation Short Description:	Transporters - Manifest System and Recordkeeping
Date Violation was Determined:	20050627
Actual Return to Compliance Date:	20050628
Return to Compliance Qualifier:	Documented
Violation Responsible Agency:	State
Scheduled Compliance Date:	Not reported
Enforcement Identifier:	200
Date of Enforcement Action:	20050628
Enforcement Responsible Agency:	State
Enforcement Docket Number:	Not reported
Enforcement Attorney:	Not reported
Corrective Action Component:	No
Appeal Initiated Date:	Not reported
Appeal Resolution Date:	Not reported
Disposition Status Date:	Not reported
Disposition Status:	Not reported
Disposition Status Description:	Not reported
Consent/Final Order Sequence Number:	Not reported
Consent/Final Order Respondent Name:	Not reported
Consent/Final Order Lead Agency:	Not reported
Enforcement Type:	WRITTEN INFORMAL
Enforcement Responsible Person:	Not reported
Enforcement Responsible Sub-Organization:	Not reported
SEP Sequence Number:	Not reported
SEP Expenditure Amount:	Not reported
SEP Scheduled Completion Date:	Not reported

Map ID
Direction
Distance
Elevation

MAP FINDINGS

Site

Database(s)

EDR ID Number
EPA ID Number

SAFETY-KLEEN SYSTEMS INC (Continued)

1015730631

SEP Actual Date:	Not reported
SEP Defaulted Date:	Not reported
SEP Type:	Not reported
SEP Type Description:	Not reported
Proposed Amount:	Not reported
Final Monetary Amount:	Not reported
Paid Amount:	Not reported
Final Count:	Not reported
Final Amount:	Not reported
Found Violation:	Yes
Agency Which Determined Violation:	State
Violation Short Description:	Generators - General
Date Violation was Determined:	19930517
Actual Return to Compliance Date:	19930607
Return to Compliance Qualifier:	Unverifiable
Violation Responsible Agency:	State
Scheduled Compliance Date:	Not reported
Enforcement Identifier:	Not reported
Date of Enforcement Action:	Not reported
Enforcement Responsible Agency:	Not reported
Enforcement Docket Number:	Not reported
Enforcement Attorney:	Not reported
Corrective Action Component:	Not reported
Appeal Initiated Date:	Not reported
Appeal Resolution Date:	Not reported
Disposition Status Date:	Not reported
Disposition Status:	Not reported
Disposition Status Description:	Not reported
Consent/Final Order Sequence Number:	Not reported
Consent/Final Order Respondent Name:	Not reported
Consent/Final Order Lead Agency:	Not reported
Enforcement Type:	Not reported
Enforcement Responsible Person:	Not reported
Enforcement Responsible Sub-Organization:	Not reported
SEP Sequence Number:	Not reported
SEP Expenditure Amount:	Not reported
SEP Scheduled Completion Date:	Not reported
SEP Actual Date:	Not reported
SEP Defaulted Date:	Not reported
SEP Type:	Not reported
SEP Type Description:	Not reported
Proposed Amount:	Not reported
Final Monetary Amount:	Not reported
Paid Amount:	Not reported
Final Count:	Not reported
Final Amount:	Not reported
Found Violation:	Yes
Agency Which Determined Violation:	State
Violation Short Description:	Generators - General
Date Violation was Determined:	19910225
Actual Return to Compliance Date:	19910226
Return to Compliance Qualifier:	Unverifiable
Violation Responsible Agency:	State
Scheduled Compliance Date:	Not reported
Enforcement Identifier:	Not reported

Map ID
Direction
Distance
Elevation

MAP FINDINGS

Site

Database(s)

EDR ID Number
EPA ID Number

SAFETY-KLEEN SYSTEMS INC (Continued)

1015730631

Date of Enforcement Action:	Not reported
Enforcement Responsible Agency:	Not reported
Enforcement Docket Number:	Not reported
Enforcement Attorney:	Not reported
Corrective Action Component:	Not reported
Appeal Initiated Date:	Not reported
Appeal Resolution Date:	Not reported
Disposition Status Date:	Not reported
Disposition Status:	Not reported
Disposition Status Description:	Not reported
Consent/Final Order Sequence Number:	Not reported
Consent/Final Order Respondent Name:	Not reported
Consent/Final Order Lead Agency:	Not reported
Enforcement Type:	Not reported
Enforcement Responsible Person:	Not reported
Enforcement Responsible Sub-Organization:	Not reported
SEP Sequence Number:	Not reported
SEP Expenditure Amount:	Not reported
SEP Scheduled Completion Date:	Not reported
SEP Actual Date:	Not reported
SEP Defaulted Date:	Not reported
SEP Type:	Not reported
SEP Type Description:	Not reported
Proposed Amount:	Not reported
Final Monetary Amount:	Not reported
Paid Amount:	Not reported
Final Count:	Not reported
Final Amount:	Not reported
Found Violation:	Yes
Agency Which Determined Violation:	State
Violation Short Description:	TSD - Financial Requirements
Date Violation was Determined:	19880519
Actual Return to Compliance Date:	19880702
Return to Compliance Qualifier:	Observed
Violation Responsible Agency:	State
Scheduled Compliance Date:	Not reported
Enforcement Identifier:	001
Date of Enforcement Action:	19880526
Enforcement Responsible Agency:	State
Enforcement Docket Number:	Not reported
Enforcement Attorney:	Not reported
Corrective Action Component:	No
Appeal Initiated Date:	Not reported
Appeal Resolution Date:	Not reported
Disposition Status Date:	Not reported
Disposition Status:	Not reported
Disposition Status Description:	Not reported
Consent/Final Order Sequence Number:	Not reported
Consent/Final Order Respondent Name:	Not reported
Consent/Final Order Lead Agency:	Not reported
Enforcement Type:	WRITTEN INFORMAL
Enforcement Responsible Person:	R9STA
Enforcement Responsible Sub-Organization:	Not reported
SEP Sequence Number:	Not reported
SEP Expenditure Amount:	Not reported
SEP Scheduled Completion Date:	Not reported

Map ID
 Direction
 Distance
 Elevation

MAP FINDINGS

Site

Database(s)

EDR ID Number
 EPA ID Number

SAFETY-KLEEN SYSTEMS INC (Continued)

1015730631

SEP Actual Date: Not reported
 SEP Defaulted Date: Not reported
 SEP Type: Not reported
 SEP Type Description: Not reported
 Proposed Amount: Not reported
 Final Monetary Amount: Not reported
 Paid Amount: Not reported
 Final Count: Not reported
 Final Amount: Not reported

Found Violation: No
 Agency Which Determined Violation: Not reported
 Violation Short Description: Not reported
 Date Violation was Determined: Not reported
 Actual Return to Compliance Date: Not reported
 Return to Compliance Qualifier: Not reported
 Violation Responsible Agency: Not reported
 Scheduled Compliance Date: Not reported
 Enforcement Identifier: Not reported
 Date of Enforcement Action: Not reported
 Enforcement Responsible Agency: Not reported
 Enforcement Docket Number: Not reported
 Enforcement Attorney: Not reported
 Corrective Action Component: Not reported
 Appeal Initiated Date: Not reported
 Appeal Resolution Date: Not reported
 Disposition Status Date: Not reported
 Disposition Status: Not reported
 Disposition Status Description: Not reported
 Consent/Final Order Sequence Number: Not reported
 Consent/Final Order Respondent Name: Not reported
 Consent/Final Order Lead Agency: Not reported
 Enforcement Type: Not reported
 Enforcement Responsible Person: Not reported
 Enforcement Responsible Sub-Organization: Not reported
 SEP Sequence Number: Not reported
 SEP Expenditure Amount: Not reported
 SEP Scheduled Completion Date: Not reported
 SEP Actual Date: Not reported
 SEP Defaulted Date: Not reported
 SEP Type: Not reported
 SEP Type Description: Not reported
 Proposed Amount: Not reported
 Final Monetary Amount: Not reported
 Paid Amount: Not reported
 Final Count: Not reported
 Final Amount: Not reported

Found Violation: Yes
 Agency Which Determined Violation: State
 Violation Short Description: LDR - General
 Date Violation was Determined: 19890217
 Actual Return to Compliance Date: 19910926
 Return to Compliance Qualifier: Observed
 Violation Responsible Agency: State
 Scheduled Compliance Date: Not reported
 Enforcement Identifier: 005

Map ID
Direction
Distance
Elevation

MAP FINDINGS

Site

Database(s)

EDR ID Number
EPA ID Number

SAFETY-KLEEN SYSTEMS INC (Continued)

1015730631

Date of Enforcement Action: 19890627
Enforcement Responsible Agency: State
Enforcement Docket Number: Not reported
Enforcement Attorney: Not reported
Corrective Action Component: No
Appeal Initiated Date: Not reported
Appeal Resolution Date: Not reported
Disposition Status Date: Not reported
Disposition Status: Not reported
Disposition Status Description: Not reported
Consent/Final Order Sequence Number: Not reported
Consent/Final Order Respondent Name: Not reported
Consent/Final Order Lead Agency: Not reported
Enforcement Type: WRITTEN INFORMAL
Enforcement Responsible Person: R9STA
Enforcement Responsible Sub-Organization: Not reported
SEP Sequence Number: Not reported
SEP Expenditure Amount: Not reported
SEP Scheduled Completion Date: Not reported
SEP Actual Date: Not reported
SEP Defaulted Date: Not reported
SEP Type: Not reported
SEP Type Description: Not reported
Proposed Amount: Not reported
Final Monetary Amount: Not reported
Paid Amount: Not reported
Final Count: Not reported
Final Amount: Not reported

Found Violation: No
Agency Which Determined Violation: Not reported
Violation Short Description: Not reported
Date Violation was Determined: Not reported
Actual Return to Compliance Date: Not reported
Return to Compliance Qualifier: Not reported
Violation Responsible Agency: Not reported
Scheduled Compliance Date: Not reported
Enforcement Identifier: Not reported
Date of Enforcement Action: Not reported
Enforcement Responsible Agency: Not reported
Enforcement Docket Number: Not reported
Enforcement Attorney: Not reported
Corrective Action Component: Not reported
Appeal Initiated Date: Not reported
Appeal Resolution Date: Not reported
Disposition Status Date: Not reported
Disposition Status: Not reported
Disposition Status Description: Not reported
Consent/Final Order Sequence Number: Not reported
Consent/Final Order Respondent Name: Not reported
Consent/Final Order Lead Agency: Not reported
Enforcement Type: Not reported
Enforcement Responsible Person: Not reported
Enforcement Responsible Sub-Organization: Not reported
SEP Sequence Number: Not reported
SEP Expenditure Amount: Not reported
SEP Scheduled Completion Date: Not reported

Map ID
Direction
Distance
Elevation

MAP FINDINGS

Site

Database(s)

EDR ID Number
EPA ID Number

SAFETY-KLEEN SYSTEMS INC (Continued)

1015730631

SEP Actual Date:	Not reported
SEP Defaulted Date:	Not reported
SEP Type:	Not reported
SEP Type Description:	Not reported
Proposed Amount:	Not reported
Final Monetary Amount:	Not reported
Paid Amount:	Not reported
Final Count:	Not reported
Final Amount:	Not reported
Found Violation:	Yes
Agency Which Determined Violation:	State
Violation Short Description:	TSD - Contingency Plan and Emergency Procedures
Date Violation was Determined:	20021029
Actual Return to Compliance Date:	20040109
Return to Compliance Qualifier:	Observed
Violation Responsible Agency:	State
Scheduled Compliance Date:	Not reported
Enforcement Identifier:	503
Date of Enforcement Action:	20030327
Enforcement Responsible Agency:	State
Enforcement Docket Number:	Not reported
Enforcement Attorney:	Not reported
Corrective Action Component:	No
Appeal Initiated Date:	Not reported
Appeal Resolution Date:	Not reported
Disposition Status Date:	Not reported
Disposition Status:	Not reported
Disposition Status Description:	Not reported
Consent/Final Order Sequence Number:	Not reported
Consent/Final Order Respondent Name:	Not reported
Consent/Final Order Lead Agency:	Not reported
Enforcement Type:	Not reported
Enforcement Responsible Person:	Not reported
Enforcement Responsible Sub-Organization:	Not reported
SEP Sequence Number:	Not reported
SEP Expenditure Amount:	Not reported
SEP Scheduled Completion Date:	Not reported
SEP Actual Date:	Not reported
SEP Defaulted Date:	Not reported
SEP Type:	Not reported
SEP Type Description:	Not reported
Proposed Amount:	Not reported
Final Monetary Amount:	Not reported
Paid Amount:	Not reported
Final Count:	Not reported
Final Amount:	Not reported
Found Violation:	Yes
Agency Which Determined Violation:	State
Violation Short Description:	TSD - Container Use and Management
Date Violation was Determined:	20020322
Actual Return to Compliance Date:	20030407
Return to Compliance Qualifier:	Documented
Violation Responsible Agency:	State
Scheduled Compliance Date:	Not reported
Enforcement Identifier:	200

Map ID
Direction
Distance
Elevation

MAP FINDINGS

Site

Database(s)

EDR ID Number
EPA ID Number

SAFETY-KLEEN SYSTEMS INC (Continued)

1015730631

Date of Enforcement Action:	20020322
Enforcement Responsible Agency:	State
Enforcement Docket Number:	Not reported
Enforcement Attorney:	Not reported
Corrective Action Component:	No
Appeal Initiated Date:	Not reported
Appeal Resolution Date:	Not reported
Disposition Status Date:	Not reported
Disposition Status:	Not reported
Disposition Status Description:	Not reported
Consent/Final Order Sequence Number:	Not reported
Consent/Final Order Respondent Name:	Not reported
Consent/Final Order Lead Agency:	Not reported
Enforcement Type:	WRITTEN INFORMAL
Enforcement Responsible Person:	Not reported
Enforcement Responsible Sub-Organization:	Not reported
SEP Sequence Number:	Not reported
SEP Expenditure Amount:	Not reported
SEP Scheduled Completion Date:	Not reported
SEP Actual Date:	Not reported
SEP Defaulted Date:	Not reported
SEP Type:	Not reported
SEP Type Description:	Not reported
Proposed Amount:	Not reported
Final Monetary Amount:	Not reported
Paid Amount:	Not reported
Final Count:	Not reported
Final Amount:	Not reported
Found Violation:	Yes
Agency Which Determined Violation:	State
Violation Short Description:	Transporters - Manifest System and Recordkeeping
Date Violation was Determined:	20020322
Actual Return to Compliance Date:	20030407
Return to Compliance Qualifier:	Documented
Violation Responsible Agency:	State
Scheduled Compliance Date:	Not reported
Enforcement Identifier:	200
Date of Enforcement Action:	20020322
Enforcement Responsible Agency:	State
Enforcement Docket Number:	Not reported
Enforcement Attorney:	Not reported
Corrective Action Component:	No
Appeal Initiated Date:	Not reported
Appeal Resolution Date:	Not reported
Disposition Status Date:	Not reported
Disposition Status:	Not reported
Disposition Status Description:	Not reported
Consent/Final Order Sequence Number:	Not reported
Consent/Final Order Respondent Name:	Not reported
Consent/Final Order Lead Agency:	Not reported
Enforcement Type:	WRITTEN INFORMAL
Enforcement Responsible Person:	Not reported
Enforcement Responsible Sub-Organization:	Not reported
SEP Sequence Number:	Not reported
SEP Expenditure Amount:	Not reported
SEP Scheduled Completion Date:	Not reported

Map ID
Direction
Distance
Elevation

MAP FINDINGS

Site

Database(s)

EDR ID Number
EPA ID Number

SAFETY-KLEEN SYSTEMS INC (Continued)

1015730631

SEP Actual Date:	Not reported
SEP Defaulted Date:	Not reported
SEP Type:	Not reported
SEP Type Description:	Not reported
Proposed Amount:	Not reported
Final Monetary Amount:	Not reported
Paid Amount:	Not reported
Final Count:	Not reported
Final Amount:	Not reported
Found Violation:	Yes
Agency Which Determined Violation:	State
Violation Short Description:	TSD - Financial Requirements
Date Violation was Determined:	19880706
Actual Return to Compliance Date:	19881115
Return to Compliance Qualifier:	Observed
Violation Responsible Agency:	State
Scheduled Compliance Date:	Not reported
Enforcement Identifier:	001
Date of Enforcement Action:	19880526
Enforcement Responsible Agency:	State
Enforcement Docket Number:	Not reported
Enforcement Attorney:	Not reported
Corrective Action Component:	No
Appeal Initiated Date:	Not reported
Appeal Resolution Date:	Not reported
Disposition Status Date:	Not reported
Disposition Status:	Not reported
Disposition Status Description:	Not reported
Consent/Final Order Sequence Number:	Not reported
Consent/Final Order Respondent Name:	Not reported
Consent/Final Order Lead Agency:	Not reported
Enforcement Type:	WRITTEN INFORMAL
Enforcement Responsible Person:	R9STA
Enforcement Responsible Sub-Organization:	Not reported
SEP Sequence Number:	Not reported
SEP Expenditure Amount:	Not reported
SEP Scheduled Completion Date:	Not reported
SEP Actual Date:	Not reported
SEP Defaulted Date:	Not reported
SEP Type:	Not reported
SEP Type Description:	Not reported
Proposed Amount:	Not reported
Final Monetary Amount:	Not reported
Paid Amount:	Not reported
Final Count:	Not reported
Final Amount:	Not reported
Found Violation:	Yes
Agency Which Determined Violation:	State
Violation Short Description:	TSD - General Facility Standards
Date Violation was Determined:	20021029
Actual Return to Compliance Date:	20040109
Return to Compliance Qualifier:	Observed
Violation Responsible Agency:	State
Scheduled Compliance Date:	Not reported
Enforcement Identifier:	503

Map ID
Direction
Distance
Elevation

MAP FINDINGS

Site

Database(s)

EDR ID Number
EPA ID Number

SAFETY-KLEEN SYSTEMS INC (Continued)

1015730631

Date of Enforcement Action:	20030327
Enforcement Responsible Agency:	State
Enforcement Docket Number:	Not reported
Enforcement Attorney:	Not reported
Corrective Action Component:	No
Appeal Initiated Date:	Not reported
Appeal Resolution Date:	Not reported
Disposition Status Date:	Not reported
Disposition Status:	Not reported
Disposition Status Description:	Not reported
Consent/Final Order Sequence Number:	Not reported
Consent/Final Order Respondent Name:	Not reported
Consent/Final Order Lead Agency:	Not reported
Enforcement Type:	Not reported
Enforcement Responsible Person:	Not reported
Enforcement Responsible Sub-Organization:	Not reported
SEP Sequence Number:	Not reported
SEP Expenditure Amount:	Not reported
SEP Scheduled Completion Date:	Not reported
SEP Actual Date:	Not reported
SEP Defaulted Date:	Not reported
SEP Type:	Not reported
SEP Type Description:	Not reported
Proposed Amount:	Not reported
Final Monetary Amount:	Not reported
Paid Amount:	Not reported
Final Count:	Not reported
Final Amount:	Not reported
Found Violation:	No
Agency Which Determined Violation:	Not reported
Violation Short Description:	Not reported
Date Violation was Determined:	Not reported
Actual Return to Compliance Date:	Not reported
Return to Compliance Qualifier:	Not reported
Violation Responsible Agency:	Not reported
Scheduled Compliance Date:	Not reported
Enforcement Identifier:	Not reported
Date of Enforcement Action:	Not reported
Enforcement Responsible Agency:	Not reported
Enforcement Docket Number:	Not reported
Enforcement Attorney:	Not reported
Corrective Action Component:	Not reported
Appeal Initiated Date:	Not reported
Appeal Resolution Date:	Not reported
Disposition Status Date:	Not reported
Disposition Status:	Not reported
Disposition Status Description:	Not reported
Consent/Final Order Sequence Number:	Not reported
Consent/Final Order Respondent Name:	Not reported
Consent/Final Order Lead Agency:	Not reported
Enforcement Type:	Not reported
Enforcement Responsible Person:	Not reported
Enforcement Responsible Sub-Organization:	Not reported
SEP Sequence Number:	Not reported
SEP Expenditure Amount:	Not reported
SEP Scheduled Completion Date:	Not reported

Map ID
Direction
Distance
Elevation

MAP FINDINGS

Site

Database(s)

EDR ID Number
EPA ID Number

SAFETY-KLEEN SYSTEMS INC (Continued)

1015730631

SEP Actual Date:	Not reported
SEP Defaulted Date:	Not reported
SEP Type:	Not reported
SEP Type Description:	Not reported
Proposed Amount:	Not reported
Final Monetary Amount:	Not reported
Paid Amount:	Not reported
Final Count:	Not reported
Final Amount:	Not reported
Found Violation:	Yes
Agency Which Determined Violation:	State
Violation Short Description:	Generators - General
Date Violation was Determined:	19910328
Actual Return to Compliance Date:	19910329
Return to Compliance Qualifier:	Unverifiable
Violation Responsible Agency:	State
Scheduled Compliance Date:	Not reported
Enforcement Identifier:	Not reported
Date of Enforcement Action:	Not reported
Enforcement Responsible Agency:	Not reported
Enforcement Docket Number:	Not reported
Enforcement Attorney:	Not reported
Corrective Action Component:	Not reported
Appeal Initiated Date:	Not reported
Appeal Resolution Date:	Not reported
Disposition Status Date:	Not reported
Disposition Status:	Not reported
Disposition Status Description:	Not reported
Consent/Final Order Sequence Number:	Not reported
Consent/Final Order Respondent Name:	Not reported
Consent/Final Order Lead Agency:	Not reported
Enforcement Type:	Not reported
Enforcement Responsible Person:	Not reported
Enforcement Responsible Sub-Organization:	Not reported
SEP Sequence Number:	Not reported
SEP Expenditure Amount:	Not reported
SEP Scheduled Completion Date:	Not reported
SEP Actual Date:	Not reported
SEP Defaulted Date:	Not reported
SEP Type:	Not reported
SEP Type Description:	Not reported
Proposed Amount:	Not reported
Final Monetary Amount:	Not reported
Paid Amount:	Not reported
Final Count:	Not reported
Final Amount:	Not reported
Found Violation:	Yes
Agency Which Determined Violation:	State
Violation Short Description:	TSD - General
Date Violation was Determined:	19880823
Actual Return to Compliance Date:	19881115
Return to Compliance Qualifier:	Observed
Violation Responsible Agency:	State
Scheduled Compliance Date:	Not reported
Enforcement Identifier:	Not reported

Map ID
Direction
Distance
Elevation

MAP FINDINGS

Site

Database(s)

EDR ID Number
EPA ID Number

SAFETY-KLEEN SYSTEMS INC (Continued)

1015730631

Date of Enforcement Action:	Not reported
Enforcement Responsible Agency:	Not reported
Enforcement Docket Number:	Not reported
Enforcement Attorney:	Not reported
Corrective Action Component:	Not reported
Appeal Initiated Date:	Not reported
Appeal Resolution Date:	Not reported
Disposition Status Date:	Not reported
Disposition Status:	Not reported
Disposition Status Description:	Not reported
Consent/Final Order Sequence Number:	Not reported
Consent/Final Order Respondent Name:	Not reported
Consent/Final Order Lead Agency:	Not reported
Enforcement Type:	Not reported
Enforcement Responsible Person:	Not reported
Enforcement Responsible Sub-Organization:	Not reported
SEP Sequence Number:	Not reported
SEP Expenditure Amount:	Not reported
SEP Scheduled Completion Date:	Not reported
SEP Actual Date:	Not reported
SEP Defaulted Date:	Not reported
SEP Type:	Not reported
SEP Type Description:	Not reported
Proposed Amount:	Not reported
Final Monetary Amount:	Not reported
Paid Amount:	Not reported
Final Count:	Not reported
Final Amount:	Not reported
Found Violation:	No
Agency Which Determined Violation:	Not reported
Violation Short Description:	Not reported
Date Violation was Determined:	Not reported
Actual Return to Compliance Date:	Not reported
Return to Compliance Qualifier:	Not reported
Violation Responsible Agency:	Not reported
Scheduled Compliance Date:	Not reported
Enforcement Identifier:	Not reported
Date of Enforcement Action:	Not reported
Enforcement Responsible Agency:	Not reported
Enforcement Docket Number:	Not reported
Enforcement Attorney:	Not reported
Corrective Action Component:	Not reported
Appeal Initiated Date:	Not reported
Appeal Resolution Date:	Not reported
Disposition Status Date:	Not reported
Disposition Status:	Not reported
Disposition Status Description:	Not reported
Consent/Final Order Sequence Number:	Not reported
Consent/Final Order Respondent Name:	Not reported
Consent/Final Order Lead Agency:	Not reported
Enforcement Type:	Not reported
Enforcement Responsible Person:	Not reported
Enforcement Responsible Sub-Organization:	Not reported
SEP Sequence Number:	Not reported
SEP Expenditure Amount:	Not reported
SEP Scheduled Completion Date:	Not reported

Map ID
Direction
Distance
Elevation

MAP FINDINGS

Site

Database(s)

EDR ID Number
EPA ID Number

SAFETY-KLEEN SYSTEMS INC (Continued)

1015730631

SEP Actual Date:	Not reported
SEP Defaulted Date:	Not reported
SEP Type:	Not reported
SEP Type Description:	Not reported
Proposed Amount:	Not reported
Final Monetary Amount:	Not reported
Paid Amount:	Not reported
Final Count:	Not reported
Final Amount:	Not reported
Found Violation:	Yes
Agency Which Determined Violation:	EPA
Violation Short Description:	TSD - Financial Requirements
Date Violation was Determined:	19910926
Actual Return to Compliance Date:	19911007
Return to Compliance Qualifier:	Unverifiable
Violation Responsible Agency:	EPA
Scheduled Compliance Date:	Not reported
Enforcement Identifier:	Not reported
Date of Enforcement Action:	Not reported
Enforcement Responsible Agency:	Not reported
Enforcement Docket Number:	Not reported
Enforcement Attorney:	Not reported
Corrective Action Component:	Not reported
Appeal Initiated Date:	Not reported
Appeal Resolution Date:	Not reported
Disposition Status Date:	Not reported
Disposition Status:	Not reported
Disposition Status Description:	Not reported
Consent/Final Order Sequence Number:	Not reported
Consent/Final Order Respondent Name:	Not reported
Consent/Final Order Lead Agency:	Not reported
Enforcement Type:	Not reported
Enforcement Responsible Person:	Not reported
Enforcement Responsible Sub-Organization:	Not reported
SEP Sequence Number:	Not reported
SEP Expenditure Amount:	Not reported
SEP Scheduled Completion Date:	Not reported
SEP Actual Date:	Not reported
SEP Defaulted Date:	Not reported
SEP Type:	Not reported
SEP Type Description:	Not reported
Proposed Amount:	Not reported
Final Monetary Amount:	Not reported
Paid Amount:	Not reported
Final Count:	Not reported
Final Amount:	Not reported
Found Violation:	No
Agency Which Determined Violation:	Not reported
Violation Short Description:	Not reported
Date Violation was Determined:	Not reported
Actual Return to Compliance Date:	Not reported
Return to Compliance Qualifier:	Not reported
Violation Responsible Agency:	Not reported
Scheduled Compliance Date:	Not reported
Enforcement Identifier:	Not reported

Map ID
Direction
Distance
Elevation

MAP FINDINGS

Site

Database(s)

EDR ID Number
EPA ID Number

SAFETY-KLEEN SYSTEMS INC (Continued)

1015730631

Date of Enforcement Action:	Not reported
Enforcement Responsible Agency:	Not reported
Enforcement Docket Number:	Not reported
Enforcement Attorney:	Not reported
Corrective Action Component:	Not reported
Appeal Initiated Date:	Not reported
Appeal Resolution Date:	Not reported
Disposition Status Date:	Not reported
Disposition Status:	Not reported
Disposition Status Description:	Not reported
Consent/Final Order Sequence Number:	Not reported
Consent/Final Order Respondent Name:	Not reported
Consent/Final Order Lead Agency:	Not reported
Enforcement Type:	Not reported
Enforcement Responsible Person:	Not reported
Enforcement Responsible Sub-Organization:	Not reported
SEP Sequence Number:	Not reported
SEP Expenditure Amount:	Not reported
SEP Scheduled Completion Date:	Not reported
SEP Actual Date:	Not reported
SEP Defaulted Date:	Not reported
SEP Type:	Not reported
SEP Type Description:	Not reported
Proposed Amount:	Not reported
Final Monetary Amount:	Not reported
Paid Amount:	Not reported
Final Count:	Not reported
Final Amount:	Not reported
Found Violation:	No
Agency Which Determined Violation:	Not reported
Violation Short Description:	Not reported
Date Violation was Determined:	Not reported
Actual Return to Compliance Date:	Not reported
Return to Compliance Qualifier:	Not reported
Violation Responsible Agency:	Not reported
Scheduled Compliance Date:	Not reported
Enforcement Identifier:	Not reported
Date of Enforcement Action:	Not reported
Enforcement Responsible Agency:	Not reported
Enforcement Docket Number:	Not reported
Enforcement Attorney:	Not reported
Corrective Action Component:	Not reported
Appeal Initiated Date:	Not reported
Appeal Resolution Date:	Not reported
Disposition Status Date:	Not reported
Disposition Status:	Not reported
Disposition Status Description:	Not reported
Consent/Final Order Sequence Number:	Not reported
Consent/Final Order Respondent Name:	Not reported
Consent/Final Order Lead Agency:	Not reported
Enforcement Type:	Not reported
Enforcement Responsible Person:	Not reported
Enforcement Responsible Sub-Organization:	Not reported
SEP Sequence Number:	Not reported
SEP Expenditure Amount:	Not reported
SEP Scheduled Completion Date:	Not reported

Map ID
 Direction
 Distance
 Elevation

MAP FINDINGS

Site

Database(s)

EDR ID Number
 EPA ID Number

SAFETY-KLEEN SYSTEMS INC (Continued)

1015730631

SEP Actual Date: Not reported
 SEP Defaulted Date: Not reported
 SEP Type: Not reported
 SEP Type Description: Not reported
 Proposed Amount: Not reported
 Final Monetary Amount: Not reported
 Paid Amount: Not reported
 Final Count: Not reported
 Final Amount: Not reported

Found Violation: No
 Agency Which Determined Violation: Not reported
 Violation Short Description: Not reported
 Date Violation was Determined: Not reported
 Actual Return to Compliance Date: Not reported
 Return to Compliance Qualifier: Not reported
 Violation Responsible Agency: Not reported
 Scheduled Compliance Date: Not reported
 Enforcement Identifier: Not reported
 Date of Enforcement Action: Not reported
 Enforcement Responsible Agency: Not reported
 Enforcement Docket Number: Not reported
 Enforcement Attorney: Not reported
 Corrective Action Component: Not reported
 Appeal Initiated Date: Not reported
 Appeal Resolution Date: Not reported
 Disposition Status Date: Not reported
 Disposition Status: Not reported
 Disposition Status Description: Not reported
 Consent/Final Order Sequence Number: Not reported
 Consent/Final Order Respondent Name: Not reported
 Consent/Final Order Lead Agency: Not reported
 Enforcement Type: Not reported
 Enforcement Responsible Person: Not reported
 Enforcement Responsible Sub-Organization: Not reported
 SEP Sequence Number: Not reported
 SEP Expenditure Amount: Not reported
 SEP Scheduled Completion Date: Not reported
 SEP Actual Date: Not reported
 SEP Defaulted Date: Not reported
 SEP Type: Not reported
 SEP Type Description: Not reported
 Proposed Amount: Not reported
 Final Monetary Amount: Not reported
 Paid Amount: Not reported
 Final Count: Not reported
 Final Amount: Not reported

Found Violation: Yes
 Agency Which Determined Violation: State
 Violation Short Description: Generators - General
 Date Violation was Determined: 19930916
 Actual Return to Compliance Date: 19931115
 Return to Compliance Qualifier: Unverifiable
 Violation Responsible Agency: State
 Scheduled Compliance Date: Not reported
 Enforcement Identifier: Not reported

Map ID
Direction
Distance
Elevation

MAP FINDINGS

Site

Database(s)

EDR ID Number
EPA ID Number

SAFETY-KLEEN SYSTEMS INC (Continued)

1015730631

Date of Enforcement Action:	Not reported
Enforcement Responsible Agency:	Not reported
Enforcement Docket Number:	Not reported
Enforcement Attorney:	Not reported
Corrective Action Component:	Not reported
Appeal Initiated Date:	Not reported
Appeal Resolution Date:	Not reported
Disposition Status Date:	Not reported
Disposition Status:	Not reported
Disposition Status Description:	Not reported
Consent/Final Order Sequence Number:	Not reported
Consent/Final Order Respondent Name:	Not reported
Consent/Final Order Lead Agency:	Not reported
Enforcement Type:	Not reported
Enforcement Responsible Person:	Not reported
Enforcement Responsible Sub-Organization:	Not reported
SEP Sequence Number:	Not reported
SEP Expenditure Amount:	Not reported
SEP Scheduled Completion Date:	Not reported
SEP Actual Date:	Not reported
SEP Defaulted Date:	Not reported
SEP Type:	Not reported
SEP Type Description:	Not reported
Proposed Amount:	Not reported
Final Monetary Amount:	Not reported
Paid Amount:	Not reported
Final Count:	Not reported
Final Amount:	Not reported
Found Violation:	No
Agency Which Determined Violation:	Not reported
Violation Short Description:	Not reported
Date Violation was Determined:	Not reported
Actual Return to Compliance Date:	Not reported
Return to Compliance Qualifier:	Not reported
Violation Responsible Agency:	Not reported
Scheduled Compliance Date:	Not reported
Enforcement Identifier:	Not reported
Date of Enforcement Action:	Not reported
Enforcement Responsible Agency:	Not reported
Enforcement Docket Number:	Not reported
Enforcement Attorney:	Not reported
Corrective Action Component:	Not reported
Appeal Initiated Date:	Not reported
Appeal Resolution Date:	Not reported
Disposition Status Date:	Not reported
Disposition Status:	Not reported
Disposition Status Description:	Not reported
Consent/Final Order Sequence Number:	Not reported
Consent/Final Order Respondent Name:	Not reported
Consent/Final Order Lead Agency:	Not reported
Enforcement Type:	Not reported
Enforcement Responsible Person:	Not reported
Enforcement Responsible Sub-Organization:	Not reported
SEP Sequence Number:	Not reported
SEP Expenditure Amount:	Not reported
SEP Scheduled Completion Date:	Not reported

Map ID
 Direction
 Distance
 Elevation

MAP FINDINGS

Site

Database(s)

EDR ID Number
 EPA ID Number

SAFETY-KLEEN SYSTEMS INC (Continued)

1015730631

SEP Actual Date: Not reported
 SEP Defaulted Date: Not reported
 SEP Type: Not reported
 SEP Type Description: Not reported
 Proposed Amount: Not reported
 Final Monetary Amount: Not reported
 Paid Amount: Not reported
 Final Count: Not reported
 Final Amount: Not reported

Found Violation: Yes
 Agency Which Determined Violation: State
 Violation Short Description: Generators - General
 Date Violation was Determined: 19940426
 Actual Return to Compliance Date: 19940427
 Return to Compliance Qualifier: Unverifiable
 Violation Responsible Agency: State
 Scheduled Compliance Date: Not reported
 Enforcement Identifier: Not reported
 Date of Enforcement Action: Not reported
 Enforcement Responsible Agency: Not reported
 Enforcement Docket Number: Not reported
 Enforcement Attorney: Not reported
 Corrective Action Component: Not reported
 Appeal Initiated Date: Not reported
 Appeal Resolution Date: Not reported
 Disposition Status Date: Not reported
 Disposition Status: Not reported
 Disposition Status Description: Not reported
 Consent/Final Order Sequence Number: Not reported
 Consent/Final Order Respondent Name: Not reported
 Consent/Final Order Lead Agency: Not reported
 Enforcement Type: Not reported
 Enforcement Responsible Person: Not reported
 Enforcement Responsible Sub-Organization: Not reported
 SEP Sequence Number: Not reported
 SEP Expenditure Amount: Not reported
 SEP Scheduled Completion Date: Not reported
 SEP Actual Date: Not reported
 SEP Defaulted Date: Not reported
 SEP Type: Not reported
 SEP Type Description: Not reported
 Proposed Amount: Not reported
 Final Monetary Amount: Not reported
 Paid Amount: Not reported
 Final Count: Not reported
 Final Amount: Not reported

Found Violation: Yes
 Agency Which Determined Violation: State
 Violation Short Description: TSD - Container Use and Management
 Date Violation was Determined: 20020322
 Actual Return to Compliance Date: 20030407
 Return to Compliance Qualifier: Documented
 Violation Responsible Agency: State
 Scheduled Compliance Date: Not reported
 Enforcement Identifier: 502

Map ID
Direction
Distance
Elevation

MAP FINDINGS

Site

Database(s)

EDR ID Number
EPA ID Number

SAFETY-KLEEN SYSTEMS INC (Continued)

1015730631

Date of Enforcement Action:	20020528
Enforcement Responsible Agency:	State
Enforcement Docket Number:	Not reported
Enforcement Attorney:	Not reported
Corrective Action Component:	No
Appeal Initiated Date:	Not reported
Appeal Resolution Date:	Not reported
Disposition Status Date:	Not reported
Disposition Status:	Not reported
Disposition Status Description:	Not reported
Consent/Final Order Sequence Number:	Not reported
Consent/Final Order Respondent Name:	Not reported
Consent/Final Order Lead Agency:	Not reported
Enforcement Type:	Not reported
Enforcement Responsible Person:	Not reported
Enforcement Responsible Sub-Organization:	Not reported
SEP Sequence Number:	Not reported
SEP Expenditure Amount:	Not reported
SEP Scheduled Completion Date:	Not reported
SEP Actual Date:	Not reported
SEP Defaulted Date:	Not reported
SEP Type:	Not reported
SEP Type Description:	Not reported
Proposed Amount:	Not reported
Final Monetary Amount:	Not reported
Paid Amount:	Not reported
Final Count:	Not reported
Final Amount:	Not reported
Found Violation:	Yes
Agency Which Determined Violation:	State
Violation Short Description:	TSD - Closure/Post-Closure
Date Violation was Determined:	19890217
Actual Return to Compliance Date:	19930730
Return to Compliance Qualifier:	Observed
Violation Responsible Agency:	State
Scheduled Compliance Date:	Not reported
Enforcement Identifier:	005
Date of Enforcement Action:	19890627
Enforcement Responsible Agency:	State
Enforcement Docket Number:	Not reported
Enforcement Attorney:	Not reported
Corrective Action Component:	No
Appeal Initiated Date:	Not reported
Appeal Resolution Date:	Not reported
Disposition Status Date:	Not reported
Disposition Status:	Not reported
Disposition Status Description:	Not reported
Consent/Final Order Sequence Number:	Not reported
Consent/Final Order Respondent Name:	Not reported
Consent/Final Order Lead Agency:	Not reported
Enforcement Type:	WRITTEN INFORMAL
Enforcement Responsible Person:	R9STA
Enforcement Responsible Sub-Organization:	Not reported
SEP Sequence Number:	Not reported
SEP Expenditure Amount:	Not reported
SEP Scheduled Completion Date:	Not reported

Map ID
 Direction
 Distance
 Elevation

MAP FINDINGS

Site

Database(s)

EDR ID Number
 EPA ID Number

SAFETY-KLEEN SYSTEMS INC (Continued)

1015730631

SEP Actual Date: Not reported
 SEP Defaulted Date: Not reported
 SEP Type: Not reported
 SEP Type Description: Not reported
 Proposed Amount: Not reported
 Final Monetary Amount: Not reported
 Paid Amount: Not reported
 Final Count: Not reported
 Final Amount: Not reported

Found Violation: No
 Agency Which Determined Violation: Not reported
 Violation Short Description: Not reported
 Date Violation was Determined: Not reported
 Actual Return to Compliance Date: Not reported
 Return to Compliance Qualifier: Not reported
 Violation Responsible Agency: Not reported
 Scheduled Compliance Date: Not reported
 Enforcement Identifier: Not reported
 Date of Enforcement Action: Not reported
 Enforcement Responsible Agency: Not reported
 Enforcement Docket Number: Not reported
 Enforcement Attorney: Not reported
 Corrective Action Component: Not reported
 Appeal Initiated Date: Not reported
 Appeal Resolution Date: Not reported
 Disposition Status Date: Not reported
 Disposition Status: Not reported
 Disposition Status Description: Not reported
 Consent/Final Order Sequence Number: Not reported
 Consent/Final Order Respondent Name: Not reported
 Consent/Final Order Lead Agency: Not reported
 Enforcement Type: Not reported
 Enforcement Responsible Person: Not reported
 Enforcement Responsible Sub-Organization: Not reported
 SEP Sequence Number: Not reported
 SEP Expenditure Amount: Not reported
 SEP Scheduled Completion Date: Not reported
 SEP Actual Date: Not reported
 SEP Defaulted Date: Not reported
 SEP Type: Not reported
 SEP Type Description: Not reported
 Proposed Amount: Not reported
 Final Monetary Amount: Not reported
 Paid Amount: Not reported
 Final Count: Not reported
 Final Amount: Not reported

Found Violation: Yes
 Agency Which Determined Violation: State
 Violation Short Description: Transporters - General
 Date Violation was Determined: 20050627
 Actual Return to Compliance Date: 20050628
 Return to Compliance Qualifier: Documented
 Violation Responsible Agency: State
 Scheduled Compliance Date: Not reported
 Enforcement Identifier: 200

Map ID
Direction
Distance
Elevation

MAP FINDINGS

Site

Database(s)

EDR ID Number
EPA ID Number

SAFETY-KLEEN SYSTEMS INC (Continued)

1015730631

Date of Enforcement Action: 20050628
Enforcement Responsible Agency: State
Enforcement Docket Number: Not reported
Enforcement Attorney: Not reported
Corrective Action Component: No
Appeal Initiated Date: Not reported
Appeal Resolution Date: Not reported
Disposition Status Date: Not reported
Disposition Status: Not reported
Disposition Status Description: Not reported
Consent/Final Order Sequence Number: Not reported
Consent/Final Order Respondent Name: Not reported
Consent/Final Order Lead Agency: Not reported
Enforcement Type: WRITTEN INFORMAL
Enforcement Responsible Person: Not reported
Enforcement Responsible Sub-Organization: Not reported
SEP Sequence Number: Not reported
SEP Expenditure Amount: Not reported
SEP Scheduled Completion Date: Not reported
SEP Actual Date: Not reported
SEP Defaulted Date: Not reported
SEP Type: Not reported
SEP Type Description: Not reported
Proposed Amount: Not reported
Final Monetary Amount: Not reported
Paid Amount: Not reported
Final Count: Not reported
Final Amount: Not reported

Found Violation: No
Agency Which Determined Violation: Not reported
Violation Short Description: Not reported
Date Violation was Determined: Not reported
Actual Return to Compliance Date: Not reported
Return to Compliance Qualifier: Not reported
Violation Responsible Agency: Not reported
Scheduled Compliance Date: Not reported
Enforcement Identifier: Not reported
Date of Enforcement Action: Not reported
Enforcement Responsible Agency: Not reported
Enforcement Docket Number: Not reported
Enforcement Attorney: Not reported
Corrective Action Component: Not reported
Appeal Initiated Date: Not reported
Appeal Resolution Date: Not reported
Disposition Status Date: Not reported
Disposition Status: Not reported
Disposition Status Description: Not reported
Consent/Final Order Sequence Number: Not reported
Consent/Final Order Respondent Name: Not reported
Consent/Final Order Lead Agency: Not reported
Enforcement Type: Not reported
Enforcement Responsible Person: Not reported
Enforcement Responsible Sub-Organization: Not reported
SEP Sequence Number: Not reported
SEP Expenditure Amount: Not reported
SEP Scheduled Completion Date: Not reported

Map ID
 Direction
 Distance
 Elevation

MAP FINDINGS

Site

Database(s)

EDR ID Number
 EPA ID Number

SAFETY-KLEEN SYSTEMS INC (Continued)

1015730631

SEP Actual Date: Not reported
 SEP Defaulted Date: Not reported
 SEP Type: Not reported
 SEP Type Description: Not reported
 Proposed Amount: Not reported
 Final Monetary Amount: Not reported
 Paid Amount: Not reported
 Final Count: Not reported
 Final Amount: Not reported

Found Violation: No
 Agency Which Determined Violation: Not reported
 Violation Short Description: Not reported
 Date Violation was Determined: Not reported
 Actual Return to Compliance Date: Not reported
 Return to Compliance Qualifier: Not reported
 Violation Responsible Agency: Not reported
 Scheduled Compliance Date: Not reported
 Enforcement Identifier: Not reported
 Date of Enforcement Action: Not reported
 Enforcement Responsible Agency: Not reported
 Enforcement Docket Number: Not reported
 Enforcement Attorney: Not reported
 Corrective Action Component: Not reported
 Appeal Initiated Date: Not reported
 Appeal Resolution Date: Not reported
 Disposition Status Date: Not reported
 Disposition Status: Not reported
 Disposition Status Description: Not reported
 Consent/Final Order Sequence Number: Not reported
 Consent/Final Order Respondent Name: Not reported
 Consent/Final Order Lead Agency: Not reported
 Enforcement Type: Not reported
 Enforcement Responsible Person: Not reported
 Enforcement Responsible Sub-Organization: Not reported
 SEP Sequence Number: Not reported
 SEP Expenditure Amount: Not reported
 SEP Scheduled Completion Date: Not reported
 SEP Actual Date: Not reported
 SEP Defaulted Date: Not reported
 SEP Type: Not reported
 SEP Type Description: Not reported
 Proposed Amount: Not reported
 Final Monetary Amount: Not reported
 Paid Amount: Not reported
 Final Count: Not reported
 Final Amount: Not reported

Found Violation: Yes
 Agency Which Determined Violation: State
 Violation Short Description: LDR - General
 Date Violation was Determined: 19890217
 Actual Return to Compliance Date: 19910926
 Return to Compliance Qualifier: Observed
 Violation Responsible Agency: State
 Scheduled Compliance Date: Not reported
 Enforcement Identifier: 006

Map ID
Direction
Distance
Elevation

MAP FINDINGS

Site

Database(s)

EDR ID Number
EPA ID Number

SAFETY-KLEEN SYSTEMS INC (Continued)

1015730631

Date of Enforcement Action:	19900510
Enforcement Responsible Agency:	State
Enforcement Docket Number:	Not reported
Enforcement Attorney:	Not reported
Corrective Action Component:	No
Appeal Initiated Date:	Not reported
Appeal Resolution Date:	Not reported
Disposition Status Date:	Not reported
Disposition Status:	Not reported
Disposition Status Description:	Not reported
Consent/Final Order Sequence Number:	Not reported
Consent/Final Order Respondent Name:	Not reported
Consent/Final Order Lead Agency:	Not reported
Enforcement Type:	FINAL CIVIL JUDICIAL ACTION FOR IMMEDIATE AND SUBSTANTIAL ENDANGERMENT
Enforcement Responsible Person:	R9STA
Enforcement Responsible Sub-Organization:	Not reported
SEP Sequence Number:	Not reported
SEP Expenditure Amount:	Not reported
SEP Scheduled Completion Date:	Not reported
SEP Actual Date:	Not reported
SEP Defaulted Date:	Not reported
SEP Type:	Not reported
SEP Type Description:	Not reported
Proposed Amount:	Not reported
Final Monetary Amount:	Not reported
Paid Amount:	Not reported
Final Count:	Not reported
Final Amount:	Not reported
Found Violation:	Yes
Agency Which Determined Violation:	State
Violation Short Description:	Generators - General
Date Violation was Determined:	19900516
Actual Return to Compliance Date:	19900605
Return to Compliance Qualifier:	Unverifiable
Violation Responsible Agency:	State
Scheduled Compliance Date:	Not reported
Enforcement Identifier:	Not reported
Date of Enforcement Action:	Not reported
Enforcement Responsible Agency:	Not reported
Enforcement Docket Number:	Not reported
Enforcement Attorney:	Not reported
Corrective Action Component:	Not reported
Appeal Initiated Date:	Not reported
Appeal Resolution Date:	Not reported
Disposition Status Date:	Not reported
Disposition Status:	Not reported
Disposition Status Description:	Not reported
Consent/Final Order Sequence Number:	Not reported
Consent/Final Order Respondent Name:	Not reported
Consent/Final Order Lead Agency:	Not reported
Enforcement Type:	Not reported
Enforcement Responsible Person:	Not reported
Enforcement Responsible Sub-Organization:	Not reported
SEP Sequence Number:	Not reported
SEP Expenditure Amount:	Not reported
SEP Scheduled Completion Date:	Not reported

Map ID
 Direction
 Distance
 Elevation

MAP FINDINGS

Site

Database(s)

EDR ID Number
 EPA ID Number

SAFETY-KLEEN SYSTEMS INC (Continued)

1015730631

SEP Actual Date:	Not reported
SEP Defaulted Date:	Not reported
SEP Type:	Not reported
SEP Type Description:	Not reported
Proposed Amount:	Not reported
Final Monetary Amount:	Not reported
Paid Amount:	Not reported
Final Count:	Not reported
Final Amount:	Not reported
Found Violation:	Yes
Agency Which Determined Violation:	State
Violation Short Description:	Generators - General
Date Violation was Determined:	19910314
Actual Return to Compliance Date:	19910321
Return to Compliance Qualifier:	Unverifiable
Violation Responsible Agency:	State
Scheduled Compliance Date:	Not reported
Enforcement Identifier:	Not reported
Date of Enforcement Action:	Not reported
Enforcement Responsible Agency:	Not reported
Enforcement Docket Number:	Not reported
Enforcement Attorney:	Not reported
Corrective Action Component:	Not reported
Appeal Initiated Date:	Not reported
Appeal Resolution Date:	Not reported
Disposition Status Date:	Not reported
Disposition Status:	Not reported
Disposition Status Description:	Not reported
Consent/Final Order Sequence Number:	Not reported
Consent/Final Order Respondent Name:	Not reported
Consent/Final Order Lead Agency:	Not reported
Enforcement Type:	Not reported
Enforcement Responsible Person:	Not reported
Enforcement Responsible Sub-Organization:	Not reported
SEP Sequence Number:	Not reported
SEP Expenditure Amount:	Not reported
SEP Scheduled Completion Date:	Not reported
SEP Actual Date:	Not reported
SEP Defaulted Date:	Not reported
SEP Type:	Not reported
SEP Type Description:	Not reported
Proposed Amount:	Not reported
Final Monetary Amount:	Not reported
Paid Amount:	Not reported
Final Count:	Not reported
Final Amount:	Not reported
Found Violation:	No
Agency Which Determined Violation:	Not reported
Violation Short Description:	Not reported
Date Violation was Determined:	Not reported
Actual Return to Compliance Date:	Not reported
Return to Compliance Qualifier:	Not reported
Violation Responsible Agency:	Not reported
Scheduled Compliance Date:	Not reported
Enforcement Identifier:	Not reported

Map ID
Direction
Distance
Elevation

MAP FINDINGS

Site

Database(s)

EDR ID Number
EPA ID Number

SAFETY-KLEEN SYSTEMS INC (Continued)

1015730631

Date of Enforcement Action:	Not reported
Enforcement Responsible Agency:	Not reported
Enforcement Docket Number:	Not reported
Enforcement Attorney:	Not reported
Corrective Action Component:	Not reported
Appeal Initiated Date:	Not reported
Appeal Resolution Date:	Not reported
Disposition Status Date:	Not reported
Disposition Status:	Not reported
Disposition Status Description:	Not reported
Consent/Final Order Sequence Number:	Not reported
Consent/Final Order Respondent Name:	Not reported
Consent/Final Order Lead Agency:	Not reported
Enforcement Type:	Not reported
Enforcement Responsible Person:	Not reported
Enforcement Responsible Sub-Organization:	Not reported
SEP Sequence Number:	Not reported
SEP Expenditure Amount:	Not reported
SEP Scheduled Completion Date:	Not reported
SEP Actual Date:	Not reported
SEP Defaulted Date:	Not reported
SEP Type:	Not reported
SEP Type Description:	Not reported
Proposed Amount:	Not reported
Final Monetary Amount:	Not reported
Paid Amount:	Not reported
Final Count:	Not reported
Final Amount:	Not reported
Found Violation:	Yes
Agency Which Determined Violation:	State
Violation Short Description:	TSD - Closure/Post-Closure
Date Violation was Determined:	19901002
Actual Return to Compliance Date:	19930730
Return to Compliance Qualifier:	Observed
Violation Responsible Agency:	State
Scheduled Compliance Date:	Not reported
Enforcement Identifier:	Not reported
Date of Enforcement Action:	Not reported
Enforcement Responsible Agency:	Not reported
Enforcement Docket Number:	Not reported
Enforcement Attorney:	Not reported
Corrective Action Component:	Not reported
Appeal Initiated Date:	Not reported
Appeal Resolution Date:	Not reported
Disposition Status Date:	Not reported
Disposition Status:	Not reported
Disposition Status Description:	Not reported
Consent/Final Order Sequence Number:	Not reported
Consent/Final Order Respondent Name:	Not reported
Consent/Final Order Lead Agency:	Not reported
Enforcement Type:	Not reported
Enforcement Responsible Person:	Not reported
Enforcement Responsible Sub-Organization:	Not reported
SEP Sequence Number:	Not reported
SEP Expenditure Amount:	Not reported
SEP Scheduled Completion Date:	Not reported

Map ID
Direction
Distance
Elevation

MAP FINDINGS

Site

Database(s)

EDR ID Number
EPA ID Number

SAFETY-KLEEN SYSTEMS INC (Continued)

1015730631

SEP Actual Date: Not reported
SEP Defaulted Date: Not reported
SEP Type: Not reported
SEP Type Description: Not reported
Proposed Amount: Not reported
Final Monetary Amount: Not reported
Paid Amount: Not reported
Final Count: Not reported
Final Amount: Not reported

Evaluation Action Summary:

Evaluation Date: 19910117
Evaluation Responsible Agency: State Contractor/Grantee
Found Violation: Yes
Evaluation Type Description: COMPLIANCE EVALUATION INSPECTION ON-SITE
Evaluation Responsible Person Identifier: R9STA
Evaluation Responsible Sub-Organization: Not reported
Actual Return to Compliance Date: 19910123
Scheduled Compliance Date: Not reported
Date of Request: Not reported
Date Response Received: Not reported
Request Agency: Not reported
Former Citation: Not reported

Evaluation Date: 19901002
Evaluation Responsible Agency: State
Found Violation: Yes
Evaluation Type Description: COMPLIANCE EVALUATION INSPECTION ON-SITE
Evaluation Responsible Person Identifier: R9STA
Evaluation Responsible Sub-Organization: Not reported
Actual Return to Compliance Date: 19930730
Scheduled Compliance Date: Not reported
Date of Request: Not reported
Date Response Received: Not reported
Request Agency: Not reported
Former Citation: Not reported

Evaluation Date: 19920327
Evaluation Responsible Agency: State Contractor/Grantee
Found Violation: Yes
Evaluation Type Description: COMPLIANCE EVALUATION INSPECTION ON-SITE
Evaluation Responsible Person Identifier: R9STA
Evaluation Responsible Sub-Organization: Not reported
Actual Return to Compliance Date: 19920423
Scheduled Compliance Date: Not reported
Date of Request: Not reported
Date Response Received: Not reported
Request Agency: Not reported
Former Citation: Not reported

Evaluation Date: 20070123
Evaluation Responsible Agency: State
Found Violation: Yes
Evaluation Type Description: COMPLIANCE EVALUATION INSPECTION ON-SITE
Evaluation Responsible Person Identifier: Not reported
Evaluation Responsible Sub-Organization: Not reported
Actual Return to Compliance Date: 20070124

Map ID
Direction
Distance
Elevation

MAP FINDINGS

Site

Database(s)

EDR ID Number
EPA ID Number

SAFETY-KLEEN SYSTEMS INC (Continued)

1015730631

Scheduled Compliance Date:	Not reported
Date of Request:	Not reported
Date Response Received:	Not reported
Request Agency:	Not reported
Former Citation:	Not reported
Evaluation Date:	20021029
Evaluation Responsible Agency:	State
Found Violation:	Yes
Evaluation Type Description:	COMPLIANCE EVALUATION INSPECTION ON-SITE
Evaluation Responsible Person Identifier:	Not reported
Evaluation Responsible Sub-Organization:	Not reported
Actual Return to Compliance Date:	20040109
Scheduled Compliance Date:	Not reported
Date of Request:	Not reported
Date Response Received:	Not reported
Request Agency:	Not reported
Former Citation:	Not reported
Evaluation Date:	20050627
Evaluation Responsible Agency:	State
Found Violation:	Yes
Evaluation Type Description:	COMPLIANCE EVALUATION INSPECTION ON-SITE
Evaluation Responsible Person Identifier:	Not reported
Evaluation Responsible Sub-Organization:	Not reported
Actual Return to Compliance Date:	20050628
Scheduled Compliance Date:	Not reported
Date of Request:	Not reported
Date Response Received:	Not reported
Request Agency:	Not reported
Former Citation:	Not reported
Evaluation Date:	19900227
Evaluation Responsible Agency:	State
Found Violation:	Yes
Evaluation Type Description:	COMPLIANCE EVALUATION INSPECTION ON-SITE
Evaluation Responsible Person Identifier:	R9STA
Evaluation Responsible Sub-Organization:	Not reported
Actual Return to Compliance Date:	19930730
Scheduled Compliance Date:	Not reported
Date of Request:	Not reported
Date Response Received:	Not reported
Request Agency:	Not reported
Former Citation:	Not reported
Evaluation Date:	19930624
Evaluation Responsible Agency:	State Contractor/Grantee
Found Violation:	Yes
Evaluation Type Description:	COMPLIANCE EVALUATION INSPECTION ON-SITE
Evaluation Responsible Person Identifier:	R9STA
Evaluation Responsible Sub-Organization:	Not reported
Actual Return to Compliance Date:	19930727
Scheduled Compliance Date:	Not reported
Date of Request:	Not reported
Date Response Received:	Not reported
Request Agency:	Not reported
Former Citation:	Not reported

Map ID
Direction
Distance
Elevation

MAP FINDINGS

Site

Database(s)

EDR ID Number
EPA ID Number

SAFETY-KLEEN SYSTEMS INC (Continued)

1015730631

Evaluation Date: 19940324
Evaluation Responsible Agency: State Contractor/Grantee
Found Violation: No
Evaluation Type Description: COMPLIANCE EVALUATION INSPECTION ON-SITE
Evaluation Responsible Person Identifier: R9STA
Evaluation Responsible Sub-Organization: Not reported
Actual Return to Compliance Date: Not reported
Scheduled Compliance Date: Not reported
Date of Request: Not reported
Date Response Received: Not reported
Request Agency: Not reported
Former Citation: Not reported

Evaluation Date: 19930616
Evaluation Responsible Agency: State Contractor/Grantee
Found Violation: Yes
Evaluation Type Description: COMPLIANCE EVALUATION INSPECTION ON-SITE
Evaluation Responsible Person Identifier: R9STA
Evaluation Responsible Sub-Organization: Not reported
Actual Return to Compliance Date: 19930621
Scheduled Compliance Date: Not reported
Date of Request: Not reported
Date Response Received: Not reported
Request Agency: Not reported
Former Citation: Not reported

Evaluation Date: 19940831
Evaluation Responsible Agency: State Contractor/Grantee
Found Violation: No
Evaluation Type Description: COMPLIANCE EVALUATION INSPECTION ON-SITE
Evaluation Responsible Person Identifier: R9STA
Evaluation Responsible Sub-Organization: Not reported
Actual Return to Compliance Date: Not reported
Scheduled Compliance Date: Not reported
Date of Request: Not reported
Date Response Received: Not reported
Request Agency: Not reported
Former Citation: Not reported

Evaluation Date: 19980916
Evaluation Responsible Agency: State
Found Violation: Yes
Evaluation Type Description: COMPLIANCE EVALUATION INSPECTION ON-SITE
Evaluation Responsible Person Identifier: R9EPA
Evaluation Responsible Sub-Organization: Not reported
Actual Return to Compliance Date: 19991119
Scheduled Compliance Date: Not reported
Date of Request: Not reported
Date Response Received: Not reported
Request Agency: Not reported
Former Citation: Not reported

Evaluation Date: 19940512
Evaluation Responsible Agency: State Contractor/Grantee
Found Violation: Yes
Evaluation Type Description: COMPLIANCE EVALUATION INSPECTION ON-SITE
Evaluation Responsible Person Identifier: R9STA

Map ID
Direction
Distance
Elevation

MAP FINDINGS

Site

Database(s)

EDR ID Number
EPA ID Number

SAFETY-KLEEN SYSTEMS INC (Continued)

1015730631

Evaluation Responsible Sub-Organization:	Not reported
Actual Return to Compliance Date:	19940518
Scheduled Compliance Date:	Not reported
Date of Request:	Not reported
Date Response Received:	Not reported
Request Agency:	Not reported
Former Citation:	Not reported
Evaluation Date:	19930407
Evaluation Responsible Agency:	State Contractor/Grantee
Found Violation:	No
Evaluation Type Description:	COMPLIANCE EVALUATION INSPECTION ON-SITE
Evaluation Responsible Person Identifier:	R9STA
Evaluation Responsible Sub-Organization:	Not reported
Actual Return to Compliance Date:	Not reported
Scheduled Compliance Date:	Not reported
Date of Request:	Not reported
Date Response Received:	Not reported
Request Agency:	Not reported
Former Citation:	Not reported
Evaluation Date:	20020322
Evaluation Responsible Agency:	State
Found Violation:	Yes
Evaluation Type Description:	FOLLOW-UP INSPECTION
Evaluation Responsible Person Identifier:	Not reported
Evaluation Responsible Sub-Organization:	Not reported
Actual Return to Compliance Date:	20030407
Scheduled Compliance Date:	Not reported
Date of Request:	Not reported
Date Response Received:	Not reported
Request Agency:	Not reported
Former Citation:	Not reported
Evaluation Date:	19920324
Evaluation Responsible Agency:	State Contractor/Grantee
Found Violation:	Yes
Evaluation Type Description:	COMPLIANCE EVALUATION INSPECTION ON-SITE
Evaluation Responsible Person Identifier:	R9STA
Evaluation Responsible Sub-Organization:	Not reported
Actual Return to Compliance Date:	19920327
Scheduled Compliance Date:	Not reported
Date of Request:	Not reported
Date Response Received:	Not reported
Request Agency:	Not reported
Former Citation:	Not reported
Evaluation Date:	19930727
Evaluation Responsible Agency:	State
Found Violation:	Yes
Evaluation Type Description:	COMPLIANCE EVALUATION INSPECTION ON-SITE
Evaluation Responsible Person Identifier:	R9STA
Evaluation Responsible Sub-Organization:	Not reported
Actual Return to Compliance Date:	19931022
Scheduled Compliance Date:	19931209
Date of Request:	Not reported
Date Response Received:	Not reported

Map ID
 Direction
 Distance
 Elevation

MAP FINDINGS

Site

Database(s)

EDR ID Number
 EPA ID Number

SAFETY-KLEEN SYSTEMS INC (Continued)

1015730631

Request Agency: Former Citation:	Not reported Not reported
Evaluation Date: Evaluation Responsible Agency: Found Violation: Evaluation Type Description: Evaluation Responsible Person Identifier: Evaluation Responsible Sub-Organization: Actual Return to Compliance Date: Scheduled Compliance Date: Date of Request: Date Response Received: Request Agency: Former Citation:	19920924 State Yes COMPLIANCE EVALUATION INSPECTION ON-SITE R9STA Not reported 19930730 Not reported Not reported Not reported Not reported Not reported Not reported
Evaluation Date: Evaluation Responsible Agency: Found Violation: Evaluation Type Description: Evaluation Responsible Person Identifier: Evaluation Responsible Sub-Organization: Actual Return to Compliance Date: Scheduled Compliance Date: Date of Request: Date Response Received: Request Agency: Former Citation:	20020322 State Yes FOLLOW-UP INSPECTION Not reported Not reported 20030407 Not reported Not reported Not reported Not reported Not reported Not reported
Evaluation Date: Evaluation Responsible Agency: Found Violation: Evaluation Type Description: Evaluation Responsible Person Identifier: Evaluation Responsible Sub-Organization: Actual Return to Compliance Date: Scheduled Compliance Date: Date of Request: Date Response Received: Request Agency: Former Citation:	19890203 State No FINANCIAL RECORD REVIEW R9STA Not reported Not reported Not reported Not reported Not reported Not reported Not reported Not reported
Evaluation Date: Evaluation Responsible Agency: Found Violation: Evaluation Type Description: Evaluation Responsible Person Identifier: Evaluation Responsible Sub-Organization: Actual Return to Compliance Date: Scheduled Compliance Date: Date of Request: Date Response Received: Request Agency: Former Citation:	20030630 State No FINANCIAL RECORD REVIEW Not reported Not reported Not reported Not reported Not reported Not reported Not reported Not reported Not reported Not reported
Evaluation Date: Evaluation Responsible Agency:	19910205 State Contractor/Grantee

Map ID
Direction
Distance
Elevation

MAP FINDINGS

Site

Database(s)

EDR ID Number
EPA ID Number

SAFETY-KLEEN SYSTEMS INC (Continued)

1015730631

Found Violation:	No
Evaluation Type Description:	COMPLIANCE EVALUATION INSPECTION ON-SITE
Evaluation Responsible Person Identifier:	R9STA
Evaluation Responsible Sub-Organization:	Not reported
Actual Return to Compliance Date:	Not reported
Scheduled Compliance Date:	Not reported
Date of Request:	Not reported
Date Response Received:	Not reported
Request Agency:	Not reported
Former Citation:	Not reported
Evaluation Date:	19900227
Evaluation Responsible Agency:	State
Found Violation:	Yes
Evaluation Type Description:	COMPLIANCE EVALUATION INSPECTION ON-SITE
Evaluation Responsible Person Identifier:	R9STA
Evaluation Responsible Sub-Organization:	Not reported
Actual Return to Compliance Date:	19930730
Scheduled Compliance Date:	Not reported
Date of Request:	Not reported
Date Response Received:	Not reported
Request Agency:	Not reported
Former Citation:	Not reported
Evaluation Date:	19910214
Evaluation Responsible Agency:	State Contractor/Grantee
Found Violation:	Yes
Evaluation Type Description:	COMPLIANCE EVALUATION INSPECTION ON-SITE
Evaluation Responsible Person Identifier:	R9STA
Evaluation Responsible Sub-Organization:	Not reported
Actual Return to Compliance Date:	19910219
Scheduled Compliance Date:	Not reported
Date of Request:	Not reported
Date Response Received:	Not reported
Request Agency:	Not reported
Former Citation:	Not reported
Evaluation Date:	19940914
Evaluation Responsible Agency:	State Contractor/Grantee
Found Violation:	No
Evaluation Type Description:	COMPLIANCE EVALUATION INSPECTION ON-SITE
Evaluation Responsible Person Identifier:	R9STA
Evaluation Responsible Sub-Organization:	Not reported
Actual Return to Compliance Date:	Not reported
Scheduled Compliance Date:	Not reported
Date of Request:	Not reported
Date Response Received:	Not reported
Request Agency:	Not reported
Former Citation:	Not reported
Evaluation Date:	19940217
Evaluation Responsible Agency:	State Contractor/Grantee
Found Violation:	No
Evaluation Type Description:	COMPLIANCE EVALUATION INSPECTION ON-SITE
Evaluation Responsible Person Identifier:	R9STA
Evaluation Responsible Sub-Organization:	Not reported
Actual Return to Compliance Date:	Not reported

Map ID
Direction
Distance
Elevation

MAP FINDINGS

Site

Database(s)

EDR ID Number
EPA ID Number

SAFETY-KLEEN SYSTEMS INC (Continued)

1015730631

Scheduled Compliance Date:	Not reported
Date of Request:	Not reported
Date Response Received:	Not reported
Request Agency:	Not reported
Former Citation:	Not reported
Evaluation Date:	19920423
Evaluation Responsible Agency:	State Contractor/Grantee
Found Violation:	No
Evaluation Type Description:	COMPLIANCE EVALUATION INSPECTION ON-SITE
Evaluation Responsible Person Identifier:	R9STA
Evaluation Responsible Sub-Organization:	Not reported
Actual Return to Compliance Date:	Not reported
Scheduled Compliance Date:	Not reported
Date of Request:	Not reported
Date Response Received:	Not reported
Request Agency:	Not reported
Former Citation:	Not reported
Evaluation Date:	20030407
Evaluation Responsible Agency:	State
Found Violation:	No
Evaluation Type Description:	NOT A SIGNIFICANT NON-COMPLIER
Evaluation Responsible Person Identifier:	Not reported
Evaluation Responsible Sub-Organization:	Not reported
Actual Return to Compliance Date:	Not reported
Scheduled Compliance Date:	Not reported
Date of Request:	Not reported
Date Response Received:	Not reported
Request Agency:	Not reported
Former Citation:	Not reported
Evaluation Date:	19920319
Evaluation Responsible Agency:	State Contractor/Grantee
Found Violation:	Yes
Evaluation Type Description:	COMPLIANCE EVALUATION INSPECTION ON-SITE
Evaluation Responsible Person Identifier:	R9STA
Evaluation Responsible Sub-Organization:	Not reported
Actual Return to Compliance Date:	19920324
Scheduled Compliance Date:	Not reported
Date of Request:	Not reported
Date Response Received:	Not reported
Request Agency:	Not reported
Former Citation:	Not reported
Evaluation Date:	19910326
Evaluation Responsible Agency:	State Contractor/Grantee
Found Violation:	Yes
Evaluation Type Description:	COMPLIANCE EVALUATION INSPECTION ON-SITE
Evaluation Responsible Person Identifier:	R9STA
Evaluation Responsible Sub-Organization:	Not reported
Actual Return to Compliance Date:	19910328
Scheduled Compliance Date:	Not reported
Date of Request:	Not reported
Date Response Received:	Not reported
Request Agency:	Not reported
Former Citation:	Not reported

Map ID
Direction
Distance
Elevation

MAP FINDINGS

Site

Database(s)

EDR ID Number
EPA ID Number

SAFETY-KLEEN SYSTEMS INC (Continued)

1015730631

Evaluation Date: 19910123
Evaluation Responsible Agency: State Contractor/Grantee
Found Violation: Yes
Evaluation Type Description: COMPLIANCE EVALUATION INSPECTION ON-SITE
Evaluation Responsible Person Identifier: R9STA
Evaluation Responsible Sub-Organization: Not reported
Actual Return to Compliance Date: 19910131
Scheduled Compliance Date: Not reported
Date of Request: Not reported
Date Response Received: Not reported
Request Agency: Not reported
Former Citation: Not reported

Evaluation Date: 19890217
Evaluation Responsible Agency: State
Found Violation: Yes
Evaluation Type Description: COMPLIANCE EVALUATION INSPECTION ON-SITE
Evaluation Responsible Person Identifier: R9STA
Evaluation Responsible Sub-Organization: Not reported
Actual Return to Compliance Date: 19930730
Scheduled Compliance Date: Not reported
Date of Request: Not reported
Date Response Received: Not reported
Request Agency: Not reported
Former Citation: Not reported

Evaluation Date: 19930324
Evaluation Responsible Agency: State Contractor/Grantee
Found Violation: No
Evaluation Type Description: COMPLIANCE EVALUATION INSPECTION ON-SITE
Evaluation Responsible Person Identifier: R9STA
Evaluation Responsible Sub-Organization: Not reported
Actual Return to Compliance Date: Not reported
Scheduled Compliance Date: Not reported
Date of Request: Not reported
Date Response Received: Not reported
Request Agency: Not reported
Former Citation: Not reported

Evaluation Date: 19930621
Evaluation Responsible Agency: State Contractor/Grantee
Found Violation: No
Evaluation Type Description: COMPLIANCE EVALUATION INSPECTION ON-SITE
Evaluation Responsible Person Identifier: R9STA
Evaluation Responsible Sub-Organization: Not reported
Actual Return to Compliance Date: Not reported
Scheduled Compliance Date: Not reported
Date of Request: Not reported
Date Response Received: Not reported
Request Agency: Not reported
Former Citation: Not reported

Evaluation Date: 19890217
Evaluation Responsible Agency: State
Found Violation: Yes
Evaluation Type Description: COMPLIANCE EVALUATION INSPECTION ON-SITE
Evaluation Responsible Person Identifier: R9STA

Map ID
Direction
Distance
Elevation

MAP FINDINGS

Site

Database(s)

EDR ID Number
EPA ID Number

SAFETY-KLEEN SYSTEMS INC (Continued)

1015730631

Evaluation Responsible Sub-Organization: Not reported
Actual Return to Compliance Date: 19930730
Scheduled Compliance Date: Not reported
Date of Request: Not reported
Date Response Received: Not reported
Request Agency: Not reported
Former Citation: Not reported

Evaluation Date: 19900605
Evaluation Responsible Agency: State Contractor/Grantee
Found Violation: No
Evaluation Type Description: COMPLIANCE EVALUATION INSPECTION ON-SITE
Evaluation Responsible Person Identifier: R9STA
Evaluation Responsible Sub-Organization: Not reported
Actual Return to Compliance Date: Not reported
Scheduled Compliance Date: Not reported
Date of Request: Not reported
Date Response Received: Not reported
Request Agency: Not reported
Former Citation: Not reported

Evaluation Date: 19940518
Evaluation Responsible Agency: State Contractor/Grantee
Found Violation: Yes
Evaluation Type Description: COMPLIANCE EVALUATION INSPECTION ON-SITE
Evaluation Responsible Person Identifier: R9STA
Evaluation Responsible Sub-Organization: Not reported
Actual Return to Compliance Date: 19940624
Scheduled Compliance Date: Not reported
Date of Request: Not reported
Date Response Received: Not reported
Request Agency: Not reported
Former Citation: Not reported

Evaluation Date: 19940427
Evaluation Responsible Agency: State Contractor/Grantee
Found Violation: No
Evaluation Type Description: COMPLIANCE EVALUATION INSPECTION ON-SITE
Evaluation Responsible Person Identifier: R9STA
Evaluation Responsible Sub-Organization: Not reported
Actual Return to Compliance Date: Not reported
Scheduled Compliance Date: Not reported
Date of Request: Not reported
Date Response Received: Not reported
Request Agency: Not reported
Former Citation: Not reported

Evaluation Date: 19921210
Evaluation Responsible Agency: State Contractor/Grantee
Found Violation: No
Evaluation Type Description: COMPLIANCE EVALUATION INSPECTION ON-SITE
Evaluation Responsible Person Identifier: R9STA
Evaluation Responsible Sub-Organization: Not reported
Actual Return to Compliance Date: Not reported
Scheduled Compliance Date: Not reported
Date of Request: Not reported
Date Response Received: Not reported

Map ID
Direction
Distance
Elevation

MAP FINDINGS

Site

Database(s)

EDR ID Number
EPA ID Number

SAFETY-KLEEN SYSTEMS INC (Continued)

1015730631

Request Agency:	Not reported
Former Citation:	Not reported
Evaluation Date:	19910502
Evaluation Responsible Agency:	State Contractor/Grantee
Found Violation:	No
Evaluation Type Description:	COMPLIANCE EVALUATION INSPECTION ON-SITE
Evaluation Responsible Person Identifier:	R9STA
Evaluation Responsible Sub-Organization:	Not reported
Actual Return to Compliance Date:	Not reported
Scheduled Compliance Date:	Not reported
Date of Request:	Not reported
Date Response Received:	Not reported
Request Agency:	Not reported
Former Citation:	Not reported
Evaluation Date:	19910131
Evaluation Responsible Agency:	State Contractor/Grantee
Found Violation:	No
Evaluation Type Description:	COMPLIANCE EVALUATION INSPECTION ON-SITE
Evaluation Responsible Person Identifier:	R9STA
Evaluation Responsible Sub-Organization:	Not reported
Actual Return to Compliance Date:	Not reported
Scheduled Compliance Date:	Not reported
Date of Request:	Not reported
Date Response Received:	Not reported
Request Agency:	Not reported
Former Citation:	Not reported
Evaluation Date:	19910220
Evaluation Responsible Agency:	State Contractor/Grantee
Found Violation:	Yes
Evaluation Type Description:	COMPLIANCE EVALUATION INSPECTION ON-SITE
Evaluation Responsible Person Identifier:	R9STA
Evaluation Responsible Sub-Organization:	Not reported
Actual Return to Compliance Date:	19910225
Scheduled Compliance Date:	Not reported
Date of Request:	Not reported
Date Response Received:	Not reported
Request Agency:	Not reported
Former Citation:	Not reported
Evaluation Date:	20020322
Evaluation Responsible Agency:	State
Found Violation:	Yes
Evaluation Type Description:	FOLLOW-UP INSPECTION
Evaluation Responsible Person Identifier:	Not reported
Evaluation Responsible Sub-Organization:	Not reported
Actual Return to Compliance Date:	20030407
Scheduled Compliance Date:	Not reported
Date of Request:	Not reported
Date Response Received:	Not reported
Request Agency:	Not reported
Former Citation:	Not reported
Evaluation Date:	19930309
Evaluation Responsible Agency:	State Contractor/Grantee

Map ID
Direction
Distance
Elevation

MAP FINDINGS

Site

Database(s)

EDR ID Number
EPA ID Number

SAFETY-KLEEN SYSTEMS INC (Continued)

1015730631

Found Violation:	Yes
Evaluation Type Description:	COMPLIANCE EVALUATION INSPECTION ON-SITE
Evaluation Responsible Person Identifier:	R9STA
Evaluation Responsible Sub-Organization:	Not reported
Actual Return to Compliance Date:	19930324
Scheduled Compliance Date:	Not reported
Date of Request:	Not reported
Date Response Received:	Not reported
Request Agency:	Not reported
Former Citation:	Not reported
Evaluation Date:	19920224
Evaluation Responsible Agency:	State Contractor/Grantee
Found Violation:	No
Evaluation Type Description:	COMPLIANCE EVALUATION INSPECTION ON-SITE
Evaluation Responsible Person Identifier:	R9STA
Evaluation Responsible Sub-Organization:	Not reported
Actual Return to Compliance Date:	Not reported
Scheduled Compliance Date:	Not reported
Date of Request:	Not reported
Date Response Received:	Not reported
Request Agency:	Not reported
Former Citation:	Not reported
Evaluation Date:	19880823
Evaluation Responsible Agency:	State
Found Violation:	Yes
Evaluation Type Description:	COMPLIANCE EVALUATION INSPECTION ON-SITE
Evaluation Responsible Person Identifier:	R9STA
Evaluation Responsible Sub-Organization:	Not reported
Actual Return to Compliance Date:	19881115
Scheduled Compliance Date:	Not reported
Date of Request:	Not reported
Date Response Received:	Not reported
Request Agency:	Not reported
Former Citation:	Not reported
Evaluation Date:	19900227
Evaluation Responsible Agency:	State
Found Violation:	Yes
Evaluation Type Description:	COMPLIANCE EVALUATION INSPECTION ON-SITE
Evaluation Responsible Person Identifier:	R9STA
Evaluation Responsible Sub-Organization:	Not reported
Actual Return to Compliance Date:	19930730
Scheduled Compliance Date:	Not reported
Date of Request:	Not reported
Date Response Received:	Not reported
Request Agency:	Not reported
Former Citation:	Not reported
Evaluation Date:	19930113
Evaluation Responsible Agency:	State Contractor/Grantee
Found Violation:	No
Evaluation Type Description:	COMPLIANCE EVALUATION INSPECTION ON-SITE
Evaluation Responsible Person Identifier:	R9STA
Evaluation Responsible Sub-Organization:	Not reported
Actual Return to Compliance Date:	Not reported

Map ID
Direction
Distance
Elevation

MAP FINDINGS

Site

Database(s)

EDR ID Number
EPA ID Number

SAFETY-KLEEN SYSTEMS INC (Continued)

1015730631

Scheduled Compliance Date:	Not reported
Date of Request:	Not reported
Date Response Received:	Not reported
Request Agency:	Not reported
Former Citation:	Not reported
Evaluation Date:	19921103
Evaluation Responsible Agency:	State Contractor/Grantee
Found Violation:	Yes
Evaluation Type Description:	COMPLIANCE EVALUATION INSPECTION ON-SITE
Evaluation Responsible Person Identifier:	R9STA
Evaluation Responsible Sub-Organization:	Not reported
Actual Return to Compliance Date:	19921210
Scheduled Compliance Date:	Not reported
Date of Request:	Not reported
Date Response Received:	Not reported
Request Agency:	Not reported
Former Citation:	Not reported
Evaluation Date:	20020322
Evaluation Responsible Agency:	State
Found Violation:	Yes
Evaluation Type Description:	FOLLOW-UP INSPECTION
Evaluation Responsible Person Identifier:	Not reported
Evaluation Responsible Sub-Organization:	Not reported
Actual Return to Compliance Date:	20030407
Scheduled Compliance Date:	Not reported
Date of Request:	Not reported
Date Response Received:	Not reported
Request Agency:	Not reported
Former Citation:	Not reported
Evaluation Date:	19890217
Evaluation Responsible Agency:	State
Found Violation:	Yes
Evaluation Type Description:	COMPLIANCE EVALUATION INSPECTION ON-SITE
Evaluation Responsible Person Identifier:	R9STA
Evaluation Responsible Sub-Organization:	Not reported
Actual Return to Compliance Date:	19930730
Scheduled Compliance Date:	Not reported
Date of Request:	Not reported
Date Response Received:	Not reported
Request Agency:	Not reported
Former Citation:	Not reported
Evaluation Date:	20070208
Evaluation Responsible Agency:	State
Found Violation:	No
Evaluation Type Description:	FINANCIAL RECORD REVIEW
Evaluation Responsible Person Identifier:	Not reported
Evaluation Responsible Sub-Organization:	Not reported
Actual Return to Compliance Date:	Not reported
Scheduled Compliance Date:	Not reported
Date of Request:	Not reported
Date Response Received:	Not reported
Request Agency:	Not reported
Former Citation:	Not reported

Map ID
Direction
Distance
Elevation

MAP FINDINGS

Site

Database(s)

EDR ID Number
EPA ID Number

SAFETY-KLEEN SYSTEMS INC (Continued)

1015730631

Evaluation Date: 19930511
Evaluation Responsible Agency: State Contractor/Grantee
Found Violation: Yes
Evaluation Type Description: COMPLIANCE EVALUATION INSPECTION ON-SITE
Evaluation Responsible Person Identifier: R9STA
Evaluation Responsible Sub-Organization: Not reported
Actual Return to Compliance Date: 19930517
Scheduled Compliance Date: Not reported
Date of Request: Not reported
Date Response Received: Not reported
Request Agency: Not reported
Former Citation: Not reported

Evaluation Date: 19940124
Evaluation Responsible Agency: State Contractor/Grantee
Found Violation: No
Evaluation Type Description: COMPLIANCE EVALUATION INSPECTION ON-SITE
Evaluation Responsible Person Identifier: R9STA
Evaluation Responsible Sub-Organization: Not reported
Actual Return to Compliance Date: Not reported
Scheduled Compliance Date: Not reported
Date of Request: Not reported
Date Response Received: Not reported
Request Agency: Not reported
Former Citation: Not reported

Evaluation Date: 19941027
Evaluation Responsible Agency: State Contractor/Grantee
Found Violation: No
Evaluation Type Description: COMPLIANCE EVALUATION INSPECTION ON-SITE
Evaluation Responsible Person Identifier: R9STA
Evaluation Responsible Sub-Organization: Not reported
Actual Return to Compliance Date: Not reported
Scheduled Compliance Date: Not reported
Date of Request: Not reported
Date Response Received: Not reported
Request Agency: Not reported
Former Citation: Not reported

Evaluation Date: 19900822
Evaluation Responsible Agency: State Contractor/Grantee
Found Violation: Yes
Evaluation Type Description: COMPLIANCE EVALUATION INSPECTION ON-SITE
Evaluation Responsible Person Identifier: R9STA
Evaluation Responsible Sub-Organization: Not reported
Actual Return to Compliance Date: 19901002
Scheduled Compliance Date: Not reported
Date of Request: Not reported
Date Response Received: Not reported
Request Agency: Not reported
Former Citation: Not reported

Evaluation Date: 19940126
Evaluation Responsible Agency: State Contractor/Grantee
Found Violation: No
Evaluation Type Description: COMPLIANCE EVALUATION INSPECTION ON-SITE
Evaluation Responsible Person Identifier: R9STA

Map ID
Direction
Distance
Elevation

MAP FINDINGS

Site

Database(s)

EDR ID Number
EPA ID Number

SAFETY-KLEEN SYSTEMS INC (Continued)

1015730631

Evaluation Responsible Sub-Organization:	Not reported
Actual Return to Compliance Date:	Not reported
Scheduled Compliance Date:	Not reported
Date of Request:	Not reported
Date Response Received:	Not reported
Request Agency:	Not reported
Former Citation:	Not reported
Evaluation Date:	19931116
Evaluation Responsible Agency:	State Contractor/Grantee
Found Violation:	No
Evaluation Type Description:	COMPLIANCE EVALUATION INSPECTION ON-SITE
Evaluation Responsible Person Identifier:	R9STA
Evaluation Responsible Sub-Organization:	Not reported
Actual Return to Compliance Date:	Not reported
Scheduled Compliance Date:	Not reported
Date of Request:	Not reported
Date Response Received:	Not reported
Request Agency:	Not reported
Former Citation:	Not reported
Evaluation Date:	19901002
Evaluation Responsible Agency:	State
Found Violation:	No
Evaluation Type Description:	SIGNIFICANT NON-COMPLIER
Evaluation Responsible Person Identifier:	Not reported
Evaluation Responsible Sub-Organization:	Not reported
Actual Return to Compliance Date:	Not reported
Scheduled Compliance Date:	Not reported
Date of Request:	Not reported
Date Response Received:	Not reported
Request Agency:	Not reported
Former Citation:	Not reported
Evaluation Date:	19930802
Evaluation Responsible Agency:	State Contractor/Grantee
Found Violation:	Yes
Evaluation Type Description:	COMPLIANCE EVALUATION INSPECTION ON-SITE
Evaluation Responsible Person Identifier:	R9STA
Evaluation Responsible Sub-Organization:	Not reported
Actual Return to Compliance Date:	19930811
Scheduled Compliance Date:	Not reported
Date of Request:	Not reported
Date Response Received:	Not reported
Request Agency:	Not reported
Former Citation:	Not reported
Evaluation Date:	19910321
Evaluation Responsible Agency:	State Contractor/Grantee
Found Violation:	Yes
Evaluation Type Description:	COMPLIANCE EVALUATION INSPECTION ON-SITE
Evaluation Responsible Person Identifier:	R9STA
Evaluation Responsible Sub-Organization:	Not reported
Actual Return to Compliance Date:	19910326
Scheduled Compliance Date:	Not reported
Date of Request:	Not reported
Date Response Received:	Not reported

Map ID
Direction
Distance
Elevation

MAP FINDINGS

Site

Database(s)

EDR ID Number
EPA ID Number

SAFETY-KLEEN SYSTEMS INC (Continued)

1015730631

Request Agency:	Not reported
Former Citation:	Not reported
Evaluation Date:	19901002
Evaluation Responsible Agency:	State
Found Violation:	Yes
Evaluation Type Description:	COMPLIANCE EVALUATION INSPECTION ON-SITE
Evaluation Responsible Person Identifier:	R9STA
Evaluation Responsible Sub-Organization:	Not reported
Actual Return to Compliance Date:	19930730
Scheduled Compliance Date:	Not reported
Date of Request:	Not reported
Date Response Received:	Not reported
Request Agency:	Not reported
Former Citation:	Not reported
Evaluation Date:	19921008
Evaluation Responsible Agency:	State Contractor/Grantee
Found Violation:	Yes
Evaluation Type Description:	COMPLIANCE EVALUATION INSPECTION ON-SITE
Evaluation Responsible Person Identifier:	R9STA
Evaluation Responsible Sub-Organization:	Not reported
Actual Return to Compliance Date:	19921103
Scheduled Compliance Date:	Not reported
Date of Request:	Not reported
Date Response Received:	Not reported
Request Agency:	Not reported
Former Citation:	Not reported
Evaluation Date:	19900223
Evaluation Responsible Agency:	State
Found Violation:	Yes
Evaluation Type Description:	FINANCIAL RECORD REVIEW
Evaluation Responsible Person Identifier:	R9STA
Evaluation Responsible Sub-Organization:	Not reported
Actual Return to Compliance Date:	19930730
Scheduled Compliance Date:	Not reported
Date of Request:	Not reported
Date Response Received:	Not reported
Request Agency:	Not reported
Former Citation:	Not reported
Evaluation Date:	19890217
Evaluation Responsible Agency:	State
Found Violation:	Yes
Evaluation Type Description:	COMPLIANCE EVALUATION INSPECTION ON-SITE
Evaluation Responsible Person Identifier:	R9STA
Evaluation Responsible Sub-Organization:	Not reported
Actual Return to Compliance Date:	19930730
Scheduled Compliance Date:	Not reported
Date of Request:	Not reported
Date Response Received:	Not reported
Request Agency:	Not reported
Former Citation:	Not reported
Evaluation Date:	19940202
Evaluation Responsible Agency:	State Contractor/Grantee

Map ID
Direction
Distance
Elevation

MAP FINDINGS

Site

Database(s)

EDR ID Number
EPA ID Number

SAFETY-KLEEN SYSTEMS INC (Continued)

1015730631

Found Violation:	No
Evaluation Type Description:	COMPLIANCE EVALUATION INSPECTION ON-SITE
Evaluation Responsible Person Identifier:	R9STA
Evaluation Responsible Sub-Organization:	Not reported
Actual Return to Compliance Date:	Not reported
Scheduled Compliance Date:	Not reported
Date of Request:	Not reported
Date Response Received:	Not reported
Request Agency:	Not reported
Former Citation:	Not reported
Evaluation Date:	19911007
Evaluation Responsible Agency:	State Contractor/Grantee
Found Violation:	No
Evaluation Type Description:	COMPLIANCE EVALUATION INSPECTION ON-SITE
Evaluation Responsible Person Identifier:	R9STA
Evaluation Responsible Sub-Organization:	Not reported
Actual Return to Compliance Date:	Not reported
Scheduled Compliance Date:	Not reported
Date of Request:	Not reported
Date Response Received:	Not reported
Request Agency:	Not reported
Former Citation:	Not reported
Evaluation Date:	19920123
Evaluation Responsible Agency:	State Contractor/Grantee
Found Violation:	No
Evaluation Type Description:	COMPLIANCE EVALUATION INSPECTION ON-SITE
Evaluation Responsible Person Identifier:	R9STA
Evaluation Responsible Sub-Organization:	Not reported
Actual Return to Compliance Date:	Not reported
Scheduled Compliance Date:	Not reported
Date of Request:	Not reported
Date Response Received:	Not reported
Request Agency:	Not reported
Former Citation:	Not reported
Evaluation Date:	19910226
Evaluation Responsible Agency:	State Contractor/Grantee
Found Violation:	Yes
Evaluation Type Description:	COMPLIANCE EVALUATION INSPECTION ON-SITE
Evaluation Responsible Person Identifier:	R9STA
Evaluation Responsible Sub-Organization:	Not reported
Actual Return to Compliance Date:	19910314
Scheduled Compliance Date:	Not reported
Date of Request:	Not reported
Date Response Received:	Not reported
Request Agency:	Not reported
Former Citation:	Not reported
Evaluation Date:	20050627
Evaluation Responsible Agency:	State
Found Violation:	Yes
Evaluation Type Description:	COMPLIANCE EVALUATION INSPECTION ON-SITE
Evaluation Responsible Person Identifier:	Not reported
Evaluation Responsible Sub-Organization:	Not reported
Actual Return to Compliance Date:	20050628

Map ID
Direction
Distance
Elevation

MAP FINDINGS

Site

Database(s)

EDR ID Number
EPA ID Number

SAFETY-KLEEN SYSTEMS INC (Continued)

1015730631

Scheduled Compliance Date:	Not reported
Date of Request:	Not reported
Date Response Received:	Not reported
Request Agency:	Not reported
Former Citation:	Not reported
Evaluation Date:	19920522
Evaluation Responsible Agency:	State Contractor/Grantee
Found Violation:	No
Evaluation Type Description:	COMPLIANCE EVALUATION INSPECTION ON-SITE
Evaluation Responsible Person Identifier:	R9STA
Evaluation Responsible Sub-Organization:	Not reported
Actual Return to Compliance Date:	Not reported
Scheduled Compliance Date:	Not reported
Date of Request:	Not reported
Date Response Received:	Not reported
Request Agency:	Not reported
Former Citation:	Not reported
Evaluation Date:	20020322
Evaluation Responsible Agency:	State
Found Violation:	Yes
Evaluation Type Description:	FOLLOW-UP INSPECTION
Evaluation Responsible Person Identifier:	Not reported
Evaluation Responsible Sub-Organization:	Not reported
Actual Return to Compliance Date:	20030407
Scheduled Compliance Date:	Not reported
Date of Request:	Not reported
Date Response Received:	Not reported
Request Agency:	Not reported
Former Citation:	Not reported
Evaluation Date:	19901002
Evaluation Responsible Agency:	State
Found Violation:	Yes
Evaluation Type Description:	COMPLIANCE EVALUATION INSPECTION ON-SITE
Evaluation Responsible Person Identifier:	R9STA
Evaluation Responsible Sub-Organization:	Not reported
Actual Return to Compliance Date:	19930730
Scheduled Compliance Date:	Not reported
Date of Request:	Not reported
Date Response Received:	Not reported
Request Agency:	Not reported
Former Citation:	Not reported
Evaluation Date:	20020322
Evaluation Responsible Agency:	State
Found Violation:	Yes
Evaluation Type Description:	FOLLOW-UP INSPECTION
Evaluation Responsible Person Identifier:	Not reported
Evaluation Responsible Sub-Organization:	Not reported
Actual Return to Compliance Date:	20030407
Scheduled Compliance Date:	Not reported
Date of Request:	Not reported
Date Response Received:	Not reported
Request Agency:	Not reported
Former Citation:	Not reported

Map ID
Direction
Distance
Elevation

MAP FINDINGS

Site

Database(s)

EDR ID Number
EPA ID Number

SAFETY-KLEEN SYSTEMS INC (Continued)

1015730631

Evaluation Date: 19941020
Evaluation Responsible Agency: State Contractor/Grantee
Found Violation: No
Evaluation Type Description: COMPLIANCE EVALUATION INSPECTION ON-SITE
Evaluation Responsible Person Identifier: R9STA
Evaluation Responsible Sub-Organization: Not reported
Actual Return to Compliance Date: Not reported
Scheduled Compliance Date: Not reported
Date of Request: Not reported
Date Response Received: Not reported
Request Agency: Not reported
Former Citation: Not reported

Evaluation Date: 20020322
Evaluation Responsible Agency: State
Found Violation: Yes
Evaluation Type Description: FOLLOW-UP INSPECTION
Evaluation Responsible Person Identifier: Not reported
Evaluation Responsible Sub-Organization: Not reported
Actual Return to Compliance Date: 20030407
Scheduled Compliance Date: Not reported
Date of Request: Not reported
Date Response Received: Not reported
Request Agency: Not reported
Former Citation: Not reported

Evaluation Date: 20001220
Evaluation Responsible Agency: State
Found Violation: Yes
Evaluation Type Description: COMPLIANCE EVALUATION INSPECTION ON-SITE
Evaluation Responsible Person Identifier: Not reported
Evaluation Responsible Sub-Organization: Not reported
Actual Return to Compliance Date: 20030407
Scheduled Compliance Date: Not reported
Date of Request: Not reported
Date Response Received: Not reported
Request Agency: Not reported
Former Citation: Not reported

Evaluation Date: 19901002
Evaluation Responsible Agency: State
Found Violation: Yes
Evaluation Type Description: COMPLIANCE EVALUATION INSPECTION ON-SITE
Evaluation Responsible Person Identifier: R9STA
Evaluation Responsible Sub-Organization: Not reported
Actual Return to Compliance Date: 19930730
Scheduled Compliance Date: Not reported
Date of Request: Not reported
Date Response Received: Not reported
Request Agency: Not reported
Former Citation: Not reported

Evaluation Date: 20001220
Evaluation Responsible Agency: State
Found Violation: Yes
Evaluation Type Description: COMPLIANCE EVALUATION INSPECTION ON-SITE
Evaluation Responsible Person Identifier: Not reported

Map ID
Direction
Distance
Elevation

MAP FINDINGS

Site

Database(s)

EDR ID Number
EPA ID Number

SAFETY-KLEEN SYSTEMS INC (Continued)

1015730631

Evaluation Responsible Sub-Organization:	Not reported
Actual Return to Compliance Date:	20030407
Scheduled Compliance Date:	Not reported
Date of Request:	Not reported
Date Response Received:	Not reported
Request Agency:	Not reported
Former Citation:	Not reported
Evaluation Date:	19930607
Evaluation Responsible Agency:	State Contractor/Grantee
Found Violation:	No
Evaluation Type Description:	COMPLIANCE EVALUATION INSPECTION ON-SITE
Evaluation Responsible Person Identifier:	R9STA
Evaluation Responsible Sub-Organization:	Not reported
Actual Return to Compliance Date:	Not reported
Scheduled Compliance Date:	Not reported
Date of Request:	Not reported
Date Response Received:	Not reported
Request Agency:	Not reported
Former Citation:	Not reported
Evaluation Date:	19920924
Evaluation Responsible Agency:	State
Found Violation:	Yes
Evaluation Type Description:	COMPLIANCE EVALUATION INSPECTION ON-SITE
Evaluation Responsible Person Identifier:	R9STA
Evaluation Responsible Sub-Organization:	Not reported
Actual Return to Compliance Date:	19930730
Scheduled Compliance Date:	19930731
Date of Request:	Not reported
Date Response Received:	Not reported
Request Agency:	Not reported
Former Citation:	Not reported
Evaluation Date:	19940624
Evaluation Responsible Agency:	State Contractor/Grantee
Found Violation:	Yes
Evaluation Type Description:	COMPLIANCE EVALUATION INSPECTION ON-SITE
Evaluation Responsible Person Identifier:	R9STA
Evaluation Responsible Sub-Organization:	Not reported
Actual Return to Compliance Date:	19940628
Scheduled Compliance Date:	Not reported
Date of Request:	Not reported
Date Response Received:	Not reported
Request Agency:	Not reported
Former Citation:	Not reported
Evaluation Date:	20020322
Evaluation Responsible Agency:	State
Found Violation:	Yes
Evaluation Type Description:	FOLLOW-UP INSPECTION
Evaluation Responsible Person Identifier:	Not reported
Evaluation Responsible Sub-Organization:	Not reported
Actual Return to Compliance Date:	20030407
Scheduled Compliance Date:	Not reported
Date of Request:	Not reported
Date Response Received:	Not reported

Map ID
 Direction
 Distance
 Elevation

MAP FINDINGS

Site

Database(s)

EDR ID Number
 EPA ID Number

SAFETY-KLEEN SYSTEMS INC (Continued)

1015730631

Request Agency:	Not reported
Former Citation:	Not reported
Evaluation Date:	19901002
Evaluation Responsible Agency:	State
Found Violation:	Yes
Evaluation Type Description:	COMPLIANCE EVALUATION INSPECTION ON-SITE
Evaluation Responsible Person Identifier:	R9STA
Evaluation Responsible Sub-Organization:	Not reported
Actual Return to Compliance Date:	19930730
Scheduled Compliance Date:	Not reported
Date of Request:	Not reported
Date Response Received:	Not reported
Request Agency:	Not reported
Former Citation:	Not reported
Evaluation Date:	20021029
Evaluation Responsible Agency:	State
Found Violation:	Yes
Evaluation Type Description:	COMPLIANCE EVALUATION INSPECTION ON-SITE
Evaluation Responsible Person Identifier:	Not reported
Evaluation Responsible Sub-Organization:	Not reported
Actual Return to Compliance Date:	20040109
Scheduled Compliance Date:	Not reported
Date of Request:	Not reported
Date Response Received:	Not reported
Request Agency:	Not reported
Former Citation:	Not reported
Evaluation Date:	19930224
Evaluation Responsible Agency:	State Contractor/Grantee
Found Violation:	Yes
Evaluation Type Description:	COMPLIANCE EVALUATION INSPECTION ON-SITE
Evaluation Responsible Person Identifier:	R9STA
Evaluation Responsible Sub-Organization:	Not reported
Actual Return to Compliance Date:	19930309
Scheduled Compliance Date:	Not reported
Date of Request:	Not reported
Date Response Received:	Not reported
Request Agency:	Not reported
Former Citation:	Not reported
Evaluation Date:	20021029
Evaluation Responsible Agency:	State
Found Violation:	No
Evaluation Type Description:	FINANCIAL RECORD REVIEW
Evaluation Responsible Person Identifier:	Not reported
Evaluation Responsible Sub-Organization:	Not reported
Actual Return to Compliance Date:	Not reported
Scheduled Compliance Date:	Not reported
Date of Request:	Not reported
Date Response Received:	Not reported
Request Agency:	Not reported
Former Citation:	Not reported
Evaluation Date:	19901002
Evaluation Responsible Agency:	State

Map ID
Direction
Distance
Elevation

MAP FINDINGS

Site

Database(s)

EDR ID Number
EPA ID Number

SAFETY-KLEEN SYSTEMS INC (Continued)

1015730631

Found Violation: Yes
Evaluation Type Description: COMPLIANCE EVALUATION INSPECTION ON-SITE
Evaluation Responsible Person Identifier: R9STA
Evaluation Responsible Sub-Organization: Not reported
Actual Return to Compliance Date: 19930730
Scheduled Compliance Date: Not reported
Date of Request: Not reported
Date Response Received: Not reported
Request Agency: Not reported
Former Citation: Not reported

Evaluation Date: 20000228
Evaluation Responsible Agency: State
Found Violation: No
Evaluation Type Description: COMPLIANCE EVALUATION INSPECTION ON-SITE
Evaluation Responsible Person Identifier: Not reported
Evaluation Responsible Sub-Organization: Not reported
Actual Return to Compliance Date: Not reported
Scheduled Compliance Date: Not reported
Date of Request: Not reported
Date Response Received: Not reported
Request Agency: Not reported
Former Citation: Not reported

Evaluation Date: 20001220
Evaluation Responsible Agency: State
Found Violation: No
Evaluation Type Description: SIGNIFICANT NON-COMPLIER
Evaluation Responsible Person Identifier: Not reported
Evaluation Responsible Sub-Organization: Not reported
Actual Return to Compliance Date: Not reported
Scheduled Compliance Date: Not reported
Date of Request: Not reported
Date Response Received: Not reported
Request Agency: Not reported
Former Citation: Not reported

Evaluation Date: 19940714
Evaluation Responsible Agency: State Contractor/Grantee
Found Violation: Yes
Evaluation Type Description: COMPLIANCE EVALUATION INSPECTION ON-SITE
Evaluation Responsible Person Identifier: R9STA
Evaluation Responsible Sub-Organization: Not reported
Actual Return to Compliance Date: 19940831
Scheduled Compliance Date: Not reported
Date of Request: Not reported
Date Response Received: Not reported
Request Agency: Not reported
Former Citation: Not reported

Evaluation Date: 19890217
Evaluation Responsible Agency: State
Found Violation: Yes
Evaluation Type Description: COMPLIANCE EVALUATION INSPECTION ON-SITE
Evaluation Responsible Person Identifier: R9STA
Evaluation Responsible Sub-Organization: Not reported
Actual Return to Compliance Date: 19930730

Map ID
Direction
Distance
Elevation

MAP FINDINGS

Site

Database(s)

EDR ID Number
EPA ID Number

SAFETY-KLEEN SYSTEMS INC (Continued)

1015730631

Scheduled Compliance Date:	Not reported
Date of Request:	Not reported
Date Response Received:	Not reported
Request Agency:	Not reported
Former Citation:	Not reported
Evaluation Date:	19910619
Evaluation Responsible Agency:	State Contractor/Grantee
Found Violation:	Yes
Evaluation Type Description:	COMPLIANCE EVALUATION INSPECTION ON-SITE
Evaluation Responsible Person Identifier:	R9STA
Evaluation Responsible Sub-Organization:	Not reported
Actual Return to Compliance Date:	19911007
Scheduled Compliance Date:	Not reported
Date of Request:	Not reported
Date Response Received:	Not reported
Request Agency:	Not reported
Former Citation:	Not reported
Evaluation Date:	20070123
Evaluation Responsible Agency:	State
Found Violation:	Yes
Evaluation Type Description:	COMPLIANCE EVALUATION INSPECTION ON-SITE
Evaluation Responsible Person Identifier:	Not reported
Evaluation Responsible Sub-Organization:	Not reported
Actual Return to Compliance Date:	20070124
Scheduled Compliance Date:	Not reported
Date of Request:	Not reported
Date Response Received:	Not reported
Request Agency:	Not reported
Former Citation:	Not reported
Evaluation Date:	19901002
Evaluation Responsible Agency:	State
Found Violation:	Yes
Evaluation Type Description:	COMPLIANCE EVALUATION INSPECTION ON-SITE
Evaluation Responsible Person Identifier:	R9STA
Evaluation Responsible Sub-Organization:	Not reported
Actual Return to Compliance Date:	19930730
Scheduled Compliance Date:	Not reported
Date of Request:	Not reported
Date Response Received:	Not reported
Request Agency:	Not reported
Former Citation:	Not reported
Evaluation Date:	19960618
Evaluation Responsible Agency:	State
Found Violation:	No
Evaluation Type Description:	FOCUSED COMPLIANCE INSPECTION
Evaluation Responsible Person Identifier:	R9STA
Evaluation Responsible Sub-Organization:	Not reported
Actual Return to Compliance Date:	Not reported
Scheduled Compliance Date:	Not reported
Date of Request:	Not reported
Date Response Received:	Not reported
Request Agency:	Not reported
Former Citation:	Not reported

Map ID
Direction
Distance
Elevation

MAP FINDINGS

Site

Database(s)

EDR ID Number
EPA ID Number

SAFETY-KLEEN SYSTEMS INC (Continued)

1015730631

Evaluation Date: 19940628
Evaluation Responsible Agency: State Contractor/Grantee
Found Violation: Yes
Evaluation Type Description: COMPLIANCE EVALUATION INSPECTION ON-SITE
Evaluation Responsible Person Identifier: R9STA
Evaluation Responsible Sub-Organization: Not reported
Actual Return to Compliance Date: 19940714
Scheduled Compliance Date: Not reported
Date of Request: Not reported
Date Response Received: Not reported
Request Agency: Not reported
Former Citation: Not reported

Evaluation Date: 19930811
Evaluation Responsible Agency: State Contractor/Grantee
Found Violation: Yes
Evaluation Type Description: COMPLIANCE EVALUATION INSPECTION ON-SITE
Evaluation Responsible Person Identifier: R9STA
Evaluation Responsible Sub-Organization: Not reported
Actual Return to Compliance Date: 19930816
Scheduled Compliance Date: Not reported
Date of Request: Not reported
Date Response Received: Not reported
Request Agency: Not reported
Former Citation: Not reported

Evaluation Date: 19910219
Evaluation Responsible Agency: State Contractor/Grantee
Found Violation: Yes
Evaluation Type Description: COMPLIANCE EVALUATION INSPECTION ON-SITE
Evaluation Responsible Person Identifier: R9STA
Evaluation Responsible Sub-Organization: Not reported
Actual Return to Compliance Date: 19910220
Scheduled Compliance Date: Not reported
Date of Request: Not reported
Date Response Received: Not reported
Request Agency: Not reported
Former Citation: Not reported

Evaluation Date: 19901002
Evaluation Responsible Agency: State
Found Violation: Yes
Evaluation Type Description: COMPLIANCE EVALUATION INSPECTION ON-SITE
Evaluation Responsible Person Identifier: R9STA
Evaluation Responsible Sub-Organization: Not reported
Actual Return to Compliance Date: 19930730
Scheduled Compliance Date: Not reported
Date of Request: Not reported
Date Response Received: Not reported
Request Agency: Not reported
Former Citation: Not reported

Evaluation Date: 19931115
Evaluation Responsible Agency: State Contractor/Grantee
Found Violation: Yes
Evaluation Type Description: COMPLIANCE EVALUATION INSPECTION ON-SITE
Evaluation Responsible Person Identifier: R9STA

Map ID
Direction
Distance
Elevation

MAP FINDINGS

Site

Database(s)

EDR ID Number
EPA ID Number

SAFETY-KLEEN SYSTEMS INC (Continued)

1015730631

Evaluation Responsible Sub-Organization:	Not reported
Actual Return to Compliance Date:	19931116
Scheduled Compliance Date:	Not reported
Date of Request:	Not reported
Date Response Received:	Not reported
Request Agency:	Not reported
Former Citation:	Not reported
Evaluation Date:	19971022
Evaluation Responsible Agency:	State
Found Violation:	No
Evaluation Type Description:	COMPLIANCE EVALUATION INSPECTION ON-SITE
Evaluation Responsible Person Identifier:	R9STA
Evaluation Responsible Sub-Organization:	Not reported
Actual Return to Compliance Date:	Not reported
Scheduled Compliance Date:	Not reported
Date of Request:	Not reported
Date Response Received:	Not reported
Request Agency:	Not reported
Former Citation:	Not reported
Evaluation Date:	19910329
Evaluation Responsible Agency:	State Contractor/Grantee
Found Violation:	Yes
Evaluation Type Description:	COMPLIANCE EVALUATION INSPECTION ON-SITE
Evaluation Responsible Person Identifier:	R9STA
Evaluation Responsible Sub-Organization:	Not reported
Actual Return to Compliance Date:	19910502
Scheduled Compliance Date:	Not reported
Date of Request:	Not reported
Date Response Received:	Not reported
Request Agency:	Not reported
Former Citation:	Not reported
Evaluation Date:	20020322
Evaluation Responsible Agency:	State
Found Violation:	Yes
Evaluation Type Description:	FOLLOW-UP INSPECTION
Evaluation Responsible Person Identifier:	Not reported
Evaluation Responsible Sub-Organization:	Not reported
Actual Return to Compliance Date:	20030407
Scheduled Compliance Date:	Not reported
Date of Request:	Not reported
Date Response Received:	Not reported
Request Agency:	Not reported
Former Citation:	Not reported
Evaluation Date:	20001220
Evaluation Responsible Agency:	State
Found Violation:	Yes
Evaluation Type Description:	COMPLIANCE EVALUATION INSPECTION ON-SITE
Evaluation Responsible Person Identifier:	Not reported
Evaluation Responsible Sub-Organization:	Not reported
Actual Return to Compliance Date:	20030407
Scheduled Compliance Date:	Not reported
Date of Request:	Not reported
Date Response Received:	Not reported

Map ID
Direction
Distance
Elevation

MAP FINDINGS

Site

Database(s)

EDR ID Number
EPA ID Number

SAFETY-KLEEN SYSTEMS INC (Continued)

1015730631

Request Agency:	Not reported
Former Citation:	Not reported
Evaluation Date:	19930816
Evaluation Responsible Agency:	State Contractor/Grantee
Found Violation:	Yes
Evaluation Type Description:	COMPLIANCE EVALUATION INSPECTION ON-SITE
Evaluation Responsible Person Identifier:	R9STA
Evaluation Responsible Sub-Organization:	Not reported
Actual Return to Compliance Date:	19930916
Scheduled Compliance Date:	Not reported
Date of Request:	Not reported
Date Response Received:	Not reported
Request Agency:	Not reported
Former Citation:	Not reported
Evaluation Date:	19930210
Evaluation Responsible Agency:	State Contractor/Grantee
Found Violation:	No
Evaluation Type Description:	COMPLIANCE EVALUATION INSPECTION ON-SITE
Evaluation Responsible Person Identifier:	R9STA
Evaluation Responsible Sub-Organization:	Not reported
Actual Return to Compliance Date:	Not reported
Scheduled Compliance Date:	Not reported
Date of Request:	Not reported
Date Response Received:	Not reported
Request Agency:	Not reported
Former Citation:	Not reported
Evaluation Date:	20050627
Evaluation Responsible Agency:	State
Found Violation:	Yes
Evaluation Type Description:	COMPLIANCE EVALUATION INSPECTION ON-SITE
Evaluation Responsible Person Identifier:	Not reported
Evaluation Responsible Sub-Organization:	Not reported
Actual Return to Compliance Date:	20050628
Scheduled Compliance Date:	Not reported
Date of Request:	Not reported
Date Response Received:	Not reported
Request Agency:	Not reported
Former Citation:	Not reported
Evaluation Date:	19930517
Evaluation Responsible Agency:	State Contractor/Grantee
Found Violation:	Yes
Evaluation Type Description:	COMPLIANCE EVALUATION INSPECTION ON-SITE
Evaluation Responsible Person Identifier:	R9STA
Evaluation Responsible Sub-Organization:	Not reported
Actual Return to Compliance Date:	19930607
Scheduled Compliance Date:	Not reported
Date of Request:	Not reported
Date Response Received:	Not reported
Request Agency:	Not reported
Former Citation:	Not reported
Evaluation Date:	19910225
Evaluation Responsible Agency:	State Contractor/Grantee

Map ID
Direction
Distance
Elevation

MAP FINDINGS

Site

Database(s)

EDR ID Number
EPA ID Number

SAFETY-KLEEN SYSTEMS INC (Continued)

1015730631

Found Violation:	Yes
Evaluation Type Description:	COMPLIANCE EVALUATION INSPECTION ON-SITE
Evaluation Responsible Person Identifier:	R9STA
Evaluation Responsible Sub-Organization:	Not reported
Actual Return to Compliance Date:	19910226
Scheduled Compliance Date:	Not reported
Date of Request:	Not reported
Date Response Received:	Not reported
Request Agency:	Not reported
Former Citation:	Not reported
Evaluation Date:	19880519
Evaluation Responsible Agency:	State
Found Violation:	Yes
Evaluation Type Description:	FINANCIAL RECORD REVIEW
Evaluation Responsible Person Identifier:	R9STA
Evaluation Responsible Sub-Organization:	Not reported
Actual Return to Compliance Date:	19880702
Scheduled Compliance Date:	Not reported
Date of Request:	Not reported
Date Response Received:	Not reported
Request Agency:	Not reported
Former Citation:	Not reported
Evaluation Date:	19900815
Evaluation Responsible Agency:	State Contractor/Grantee
Found Violation:	No
Evaluation Type Description:	COMPLIANCE EVALUATION INSPECTION ON-SITE
Evaluation Responsible Person Identifier:	R9STA
Evaluation Responsible Sub-Organization:	Not reported
Actual Return to Compliance Date:	Not reported
Scheduled Compliance Date:	Not reported
Date of Request:	Not reported
Date Response Received:	Not reported
Request Agency:	Not reported
Former Citation:	Not reported
Evaluation Date:	19890217
Evaluation Responsible Agency:	State
Found Violation:	Yes
Evaluation Type Description:	COMPLIANCE EVALUATION INSPECTION ON-SITE
Evaluation Responsible Person Identifier:	R9STA
Evaluation Responsible Sub-Organization:	Not reported
Actual Return to Compliance Date:	19910926
Scheduled Compliance Date:	Not reported
Date of Request:	Not reported
Date Response Received:	Not reported
Request Agency:	Not reported
Former Citation:	Not reported
Evaluation Date:	19920512
Evaluation Responsible Agency:	State Contractor/Grantee
Found Violation:	No
Evaluation Type Description:	COMPLIANCE EVALUATION INSPECTION ON-SITE
Evaluation Responsible Person Identifier:	R9STA
Evaluation Responsible Sub-Organization:	Not reported
Actual Return to Compliance Date:	Not reported

Map ID
Direction
Distance
Elevation

MAP FINDINGS

Site

Database(s)

EDR ID Number
EPA ID Number

SAFETY-KLEEN SYSTEMS INC (Continued)

1015730631

Scheduled Compliance Date:	Not reported
Date of Request:	Not reported
Date Response Received:	Not reported
Request Agency:	Not reported
Former Citation:	Not reported
Evaluation Date:	20021029
Evaluation Responsible Agency:	State
Found Violation:	Yes
Evaluation Type Description:	COMPLIANCE EVALUATION INSPECTION ON-SITE
Evaluation Responsible Person Identifier:	Not reported
Evaluation Responsible Sub-Organization:	Not reported
Actual Return to Compliance Date:	20040109
Scheduled Compliance Date:	Not reported
Date of Request:	Not reported
Date Response Received:	Not reported
Request Agency:	Not reported
Former Citation:	Not reported
Evaluation Date:	20020322
Evaluation Responsible Agency:	State
Found Violation:	Yes
Evaluation Type Description:	FOLLOW-UP INSPECTION
Evaluation Responsible Person Identifier:	Not reported
Evaluation Responsible Sub-Organization:	Not reported
Actual Return to Compliance Date:	20030407
Scheduled Compliance Date:	Not reported
Date of Request:	Not reported
Date Response Received:	Not reported
Request Agency:	Not reported
Former Citation:	Not reported
Evaluation Date:	20020322
Evaluation Responsible Agency:	State
Found Violation:	Yes
Evaluation Type Description:	FOLLOW-UP INSPECTION
Evaluation Responsible Person Identifier:	Not reported
Evaluation Responsible Sub-Organization:	Not reported
Actual Return to Compliance Date:	20030407
Scheduled Compliance Date:	Not reported
Date of Request:	Not reported
Date Response Received:	Not reported
Request Agency:	Not reported
Former Citation:	Not reported
Evaluation Date:	19880706
Evaluation Responsible Agency:	State
Found Violation:	Yes
Evaluation Type Description:	FINANCIAL RECORD REVIEW
Evaluation Responsible Person Identifier:	R9STA
Evaluation Responsible Sub-Organization:	Not reported
Actual Return to Compliance Date:	19881115
Scheduled Compliance Date:	Not reported
Date of Request:	Not reported
Date Response Received:	Not reported
Request Agency:	Not reported
Former Citation:	Not reported

Map ID
Direction
Distance
Elevation

MAP FINDINGS

Site

Database(s)

EDR ID Number
EPA ID Number

SAFETY-KLEEN SYSTEMS INC (Continued)

1015730631

Evaluation Date: 20021029
Evaluation Responsible Agency: State
Found Violation: Yes
Evaluation Type Description: COMPLIANCE EVALUATION INSPECTION ON-SITE
Evaluation Responsible Person Identifier: Not reported
Evaluation Responsible Sub-Organization: Not reported
Actual Return to Compliance Date: 20040109
Scheduled Compliance Date: Not reported
Date of Request: Not reported
Date Response Received: Not reported
Request Agency: Not reported
Former Citation: Not reported

Evaluation Date: 19940228
Evaluation Responsible Agency: State Contractor/Grantee
Found Violation: No
Evaluation Type Description: COMPLIANCE EVALUATION INSPECTION ON-SITE
Evaluation Responsible Person Identifier: R9STA
Evaluation Responsible Sub-Organization: Not reported
Actual Return to Compliance Date: Not reported
Scheduled Compliance Date: Not reported
Date of Request: Not reported
Date Response Received: Not reported
Request Agency: Not reported
Former Citation: Not reported

Evaluation Date: 19910328
Evaluation Responsible Agency: State Contractor/Grantee
Found Violation: Yes
Evaluation Type Description: COMPLIANCE EVALUATION INSPECTION ON-SITE
Evaluation Responsible Person Identifier: R9STA
Evaluation Responsible Sub-Organization: Not reported
Actual Return to Compliance Date: 19910329
Scheduled Compliance Date: Not reported
Date of Request: Not reported
Date Response Received: Not reported
Request Agency: Not reported
Former Citation: Not reported

Evaluation Date: 19880823
Evaluation Responsible Agency: State
Found Violation: Yes
Evaluation Type Description: COMPLIANCE EVALUATION INSPECTION ON-SITE
Evaluation Responsible Person Identifier: R9STA
Evaluation Responsible Sub-Organization: Not reported
Actual Return to Compliance Date: 19881115
Scheduled Compliance Date: Not reported
Date of Request: Not reported
Date Response Received: Not reported
Request Agency: Not reported
Former Citation: Not reported

Evaluation Date: 20030618
Evaluation Responsible Agency: State
Found Violation: No
Evaluation Type Description: COMPLIANCE EVALUATION INSPECTION ON-SITE
Evaluation Responsible Person Identifier: Not reported

Map ID
Direction
Distance
Elevation

MAP FINDINGS

Site

Database(s)

EDR ID Number
EPA ID Number

SAFETY-KLEEN SYSTEMS INC (Continued)

1015730631

Evaluation Responsible Sub-Organization:	Not reported
Actual Return to Compliance Date:	Not reported
Scheduled Compliance Date:	Not reported
Date of Request:	Not reported
Date Response Received:	Not reported
Request Agency:	Not reported
Former Citation:	Not reported
Evaluation Date:	19910926
Evaluation Responsible Agency:	EPA
Found Violation:	Yes
Evaluation Type Description:	FINANCIAL RECORD REVIEW
Evaluation Responsible Person Identifier:	R9EPA
Evaluation Responsible Sub-Organization:	Not reported
Actual Return to Compliance Date:	19911007
Scheduled Compliance Date:	Not reported
Date of Request:	Not reported
Date Response Received:	Not reported
Request Agency:	Not reported
Former Citation:	Not reported
Evaluation Date:	19940406
Evaluation Responsible Agency:	State Contractor/Grantee
Found Violation:	No
Evaluation Type Description:	COMPLIANCE EVALUATION INSPECTION ON-SITE
Evaluation Responsible Person Identifier:	R9STA
Evaluation Responsible Sub-Organization:	Not reported
Actual Return to Compliance Date:	Not reported
Scheduled Compliance Date:	Not reported
Date of Request:	Not reported
Date Response Received:	Not reported
Request Agency:	Not reported
Former Citation:	Not reported
Evaluation Date:	20040422
Evaluation Responsible Agency:	State
Found Violation:	No
Evaluation Type Description:	FOLLOW-UP INSPECTION
Evaluation Responsible Person Identifier:	Not reported
Evaluation Responsible Sub-Organization:	Not reported
Actual Return to Compliance Date:	Not reported
Scheduled Compliance Date:	Not reported
Date of Request:	Not reported
Date Response Received:	Not reported
Request Agency:	Not reported
Former Citation:	Not reported
Evaluation Date:	19920520
Evaluation Responsible Agency:	State Contractor/Grantee
Found Violation:	No
Evaluation Type Description:	COMPLIANCE EVALUATION INSPECTION ON-SITE
Evaluation Responsible Person Identifier:	R9STA
Evaluation Responsible Sub-Organization:	Not reported
Actual Return to Compliance Date:	Not reported
Scheduled Compliance Date:	Not reported
Date of Request:	Not reported
Date Response Received:	Not reported

Map ID
Direction
Distance
Elevation

MAP FINDINGS

Site

Database(s)

EDR ID Number
EPA ID Number

SAFETY-KLEEN SYSTEMS INC (Continued)

1015730631

Request Agency:	Not reported
Former Citation:	Not reported
Evaluation Date:	19930916
Evaluation Responsible Agency:	State Contractor/Grantee
Found Violation:	Yes
Evaluation Type Description:	COMPLIANCE EVALUATION INSPECTION ON-SITE
Evaluation Responsible Person Identifier:	R9STA
Evaluation Responsible Sub-Organization:	Not reported
Actual Return to Compliance Date:	19931115
Scheduled Compliance Date:	Not reported
Date of Request:	Not reported
Date Response Received:	Not reported
Request Agency:	Not reported
Former Citation:	Not reported
Evaluation Date:	19960618
Evaluation Responsible Agency:	State
Found Violation:	No
Evaluation Type Description:	COMPLIANCE EVALUATION INSPECTION ON-SITE
Evaluation Responsible Person Identifier:	R9STA
Evaluation Responsible Sub-Organization:	Not reported
Actual Return to Compliance Date:	Not reported
Scheduled Compliance Date:	Not reported
Date of Request:	Not reported
Date Response Received:	Not reported
Request Agency:	Not reported
Former Citation:	Not reported
Evaluation Date:	19940426
Evaluation Responsible Agency:	State Contractor/Grantee
Found Violation:	Yes
Evaluation Type Description:	COMPLIANCE EVALUATION INSPECTION ON-SITE
Evaluation Responsible Person Identifier:	R9STA
Evaluation Responsible Sub-Organization:	Not reported
Actual Return to Compliance Date:	19940427
Scheduled Compliance Date:	Not reported
Date of Request:	Not reported
Date Response Received:	Not reported
Request Agency:	Not reported
Former Citation:	Not reported
Evaluation Date:	20020322
Evaluation Responsible Agency:	State
Found Violation:	Yes
Evaluation Type Description:	FOLLOW-UP INSPECTION
Evaluation Responsible Person Identifier:	Not reported
Evaluation Responsible Sub-Organization:	Not reported
Actual Return to Compliance Date:	20030407
Scheduled Compliance Date:	Not reported
Date of Request:	Not reported
Date Response Received:	Not reported
Request Agency:	Not reported
Former Citation:	Not reported
Evaluation Date:	19890217
Evaluation Responsible Agency:	State

Map ID
Direction
Distance
Elevation

MAP FINDINGS

Site

Database(s)

EDR ID Number
EPA ID Number

SAFETY-KLEEN SYSTEMS INC (Continued)

1015730631

Found Violation:	Yes
Evaluation Type Description:	COMPLIANCE EVALUATION INSPECTION ON-SITE
Evaluation Responsible Person Identifier:	R9STA
Evaluation Responsible Sub-Organization:	Not reported
Actual Return to Compliance Date:	19930730
Scheduled Compliance Date:	Not reported
Date of Request:	Not reported
Date Response Received:	Not reported
Request Agency:	Not reported
Former Citation:	Not reported
Evaluation Date:	19910529
Evaluation Responsible Agency:	State Contractor/Grantee
Found Violation:	No
Evaluation Type Description:	COMPLIANCE EVALUATION INSPECTION ON-SITE
Evaluation Responsible Person Identifier:	R9STA
Evaluation Responsible Sub-Organization:	Not reported
Actual Return to Compliance Date:	Not reported
Scheduled Compliance Date:	Not reported
Date of Request:	Not reported
Date Response Received:	Not reported
Request Agency:	Not reported
Former Citation:	Not reported
Evaluation Date:	20050627
Evaluation Responsible Agency:	State
Found Violation:	Yes
Evaluation Type Description:	COMPLIANCE EVALUATION INSPECTION ON-SITE
Evaluation Responsible Person Identifier:	Not reported
Evaluation Responsible Sub-Organization:	Not reported
Actual Return to Compliance Date:	20050628
Scheduled Compliance Date:	Not reported
Date of Request:	Not reported
Date Response Received:	Not reported
Request Agency:	Not reported
Former Citation:	Not reported
Evaluation Date:	19900703
Evaluation Responsible Agency:	State Contractor/Grantee
Found Violation:	No
Evaluation Type Description:	COMPLIANCE EVALUATION INSPECTION ON-SITE
Evaluation Responsible Person Identifier:	R9STA
Evaluation Responsible Sub-Organization:	Not reported
Actual Return to Compliance Date:	Not reported
Scheduled Compliance Date:	Not reported
Date of Request:	Not reported
Date Response Received:	Not reported
Request Agency:	Not reported
Former Citation:	Not reported
Evaluation Date:	19930326
Evaluation Responsible Agency:	State Contractor/Grantee
Found Violation:	No
Evaluation Type Description:	COMPLIANCE EVALUATION INSPECTION ON-SITE
Evaluation Responsible Person Identifier:	R9STA
Evaluation Responsible Sub-Organization:	Not reported
Actual Return to Compliance Date:	Not reported

Map ID
Direction
Distance
Elevation

MAP FINDINGS

Site

Database(s)

EDR ID Number
EPA ID Number

SAFETY-KLEEN SYSTEMS INC (Continued)

1015730631

Scheduled Compliance Date:	Not reported
Date of Request:	Not reported
Date Response Received:	Not reported
Request Agency:	Not reported
Former Citation:	Not reported
Evaluation Date:	19890217
Evaluation Responsible Agency:	State
Found Violation:	Yes
Evaluation Type Description:	COMPLIANCE EVALUATION INSPECTION ON-SITE
Evaluation Responsible Person Identifier:	R9STA
Evaluation Responsible Sub-Organization:	Not reported
Actual Return to Compliance Date:	19910926
Scheduled Compliance Date:	Not reported
Date of Request:	Not reported
Date Response Received:	Not reported
Request Agency:	Not reported
Former Citation:	Not reported
Evaluation Date:	19900516
Evaluation Responsible Agency:	State Contractor/Grantee
Found Violation:	Yes
Evaluation Type Description:	COMPLIANCE EVALUATION INSPECTION ON-SITE
Evaluation Responsible Person Identifier:	R9STA
Evaluation Responsible Sub-Organization:	Not reported
Actual Return to Compliance Date:	19900605
Scheduled Compliance Date:	Not reported
Date of Request:	Not reported
Date Response Received:	Not reported
Request Agency:	Not reported
Former Citation:	Not reported
Evaluation Date:	19910314
Evaluation Responsible Agency:	State Contractor/Grantee
Found Violation:	Yes
Evaluation Type Description:	COMPLIANCE EVALUATION INSPECTION ON-SITE
Evaluation Responsible Person Identifier:	R9STA
Evaluation Responsible Sub-Organization:	Not reported
Actual Return to Compliance Date:	19910321
Scheduled Compliance Date:	Not reported
Date of Request:	Not reported
Date Response Received:	Not reported
Request Agency:	Not reported
Former Citation:	Not reported
Evaluation Date:	19930730
Evaluation Responsible Agency:	State
Found Violation:	No
Evaluation Type Description:	NOT A SIGNIFICANT NON-COMPLIER
Evaluation Responsible Person Identifier:	Not reported
Evaluation Responsible Sub-Organization:	Not reported
Actual Return to Compliance Date:	Not reported
Scheduled Compliance Date:	Not reported
Date of Request:	Not reported
Date Response Received:	Not reported
Request Agency:	Not reported
Former Citation:	Not reported

Map ID
Direction
Distance
Elevation

MAP FINDINGS

Site

Database(s)

EDR ID Number
EPA ID Number

SAFETY-KLEEN SYSTEMS INC (Continued)

1015730631

Evaluation Date:	19901002
Evaluation Responsible Agency:	State
Found Violation:	Yes
Evaluation Type Description:	COMPLIANCE EVALUATION INSPECTION ON-SITE
Evaluation Responsible Person Identifier:	R9STA
Evaluation Responsible Sub-Organization:	Not reported
Actual Return to Compliance Date:	19930730
Scheduled Compliance Date:	Not reported
Date of Request:	Not reported
Date Response Received:	Not reported
Request Agency:	Not reported
Former Citation:	Not reported

Map ID
Direction
Distance
Elevation

MAP FINDINGS

Site

Database(s)

EDR ID Number
EPA ID Number

SAFETY-KLEEN SYSTEMS INC (Continued)

1015730631

US INST CONTROLS:

Name: SAFETY-KLEEN SYSTEMS INC
Address: 400 MARKET STREET
Address 2: Not reported
City,State,Zip: OAKLAND, CA 94607
EPA ID: CAD053044053
Action Name: Not reported
Action ID: Not reported
Operable Unit: Not reported
Actual Date: Not reported
Contaminated Media: Not reported
Event Code: CA772PR
Contact Name: WILLIAM COLEMAN
Contact Telephone: 209-545-1011
Event: INSTITUTIONAL CONTROLS ESTABLISHED-PROPRIETARY CONTROL
Federal Facility: Not reported
Fiscal Year: Not reported
NPL Status: Not reported
Superfund Alternative Agreement: Not reported
Latitude: Not reported
Longitude: Not reported

2020 COR ACTION:

EPA ID: CAD053044053
Region: 9
Action: Remedy Construction

Lead Smelter Sites:

Site ID: 0905732
Facility Region Id: 09
Latitude: Not reported
Longitude: Not reported
CoC Ind: Not reported
Contaminant Name: Not reported
FF Ind: N
NAI: N
Non-Primary Site-Sub Type: Batteries/scrap metals/secondary smelting/precious metal recovery (Recycling);Chemicals/chemical waste (e.g., solvent recovery) (Recycling);Ground water plume site with no identifiable source (Other);Waste/used oil (Recycling)
NPL: Not on the NPL
Primary Site-Sub Type: Contaminated sediment site with no identifiable source (Other)
Special Initiative: Not reported

FINDS:

Registry ID: 110002334046

[Click Here for FRS Facility Detail Report:](#)

Environmental Interest/Information System:

AIR EMISSIONS CLASSIFICATION UNKNOWN
California Hazardous Waste Tracking System - Datamart (HWTS-DATAMART) provides California with information on hazardous waste shipments for generators, transporters, and treatment, storage, and disposal facilities.
RCRAInfo is a national information system that supports the Resource

Map ID
 Direction
 Distance
 Elevation

MAP FINDINGS

Site

Database(s)

EDR ID Number
 EPA ID Number

SAFETY-KLEEN SYSTEMS INC (Continued)

1015730631

Conservation and Recovery Act (RCRA) program through the tracking of events and activities related to facilities that generate, transport, and treat, store, or dispose of hazardous waste. RCRAInfo allows RCRA program staff to track the notification, permit, compliance, and corrective action activities required under RCRA.
 HAZARDOUS WASTE BIENNIAL REPORTER

[Click this hyperlink](#) while viewing on your computer to access additional FINDS: detail in the EDR Site Report.

ECHO:

Envid: 1015730631
 Registry ID: 110002334046
 DFR URL: <http://echo.epa.gov/detailed-facility-report?fid=110002334046>
 Name: SAFETY KLEEN CORPORATION C/O S
 Address: 400 MARKET STREET
 City,State,Zip: OAKLAND, CA 94607

BH408
WSW
1/2-1
0.952 mi.
5025 ft.

SAFETY-KLEEN OAKLAND
400 MARKET ST
OAKLAND, CA 94607
Site 2 of 3 in cluster BH

ENVIROSTOR **1001407764**
DEED **N/A**
CHMIRS
WDS
CERS

Relative:
Lower
Actual:
15 ft.

ENVIROSTOR:
 Name: SAFETY-KLEEN OAKLAND
 Address: 400 MARKET ST
 City,State,Zip: OAKLAND, CA 94607-0000
 Facility ID: 80001412
 Status: Active
 Status Date: 01/01/2008
 Site Code: 200191
 Site Type: Corrective Action
 Site Type Detailed: Corrective Action
 Acres: 0.6
 NPL: NO
 Regulatory Agencies: SMBRP
 Lead Agency: WM
 Program Manager: Isabella Roman
 Supervisor: Kimberly Walsh
 Division Branch: Cleanup Berkeley
 Assembly: 18
 Senate: 09
 Special Program: Not reported
 Restricted Use: YES
 Site Mgmt Req: NONE SPECIFIED
 Funding: Not reported
 Latitude: 37.80070
 Longitude: -122.2831
 APN: 001 011300102, 001 011300202
 Past Use: HAZARDOUS WASTE STORAGE - TANKS/CONTAINERS
 Potential COC: Under Investigation Benzene Tetrachloroethylene (PCE)
 1,1,1-Trichloroethane (TCA Trichloroethylene (TCE Vinyl chloride
 Chlorobenzene Chloroform 1,2-Dichlorobenzene 1,4-Dichlorobenzene
 Dichlorodifluoromethane 1,1-Dichloroethane 1,2-Dichloroethane (EDC
 1,1-Dichloroethylene 1,2-Dichloroethylene (cis 1,2-Dichloroethylene
 (trans 1,2-Dichloropropane Ethylbenzene Toluene
 Trichlorofluoromethane Xylenes

Map ID
Direction
Distance
Elevation

MAP FINDINGS

Site

Database(s)

EDR ID Number
EPA ID Number

SAFETY-KLEEN OAKLAND (Continued)

1001407764

Confirmed COC: Trichlorofluoromethane Tetrachloroethylene (PCE)
1,1,1-Trichloroethane (TCA 1,2-Dichlorobenzene 1,1-Dichloroethane
1,2-Dichloroethane (EDC 1,2-Dichloroethylene (cis
1,2-Dichloroethylene (trans 1,2-Dichloropropane Toluene
1,4-Dichlorobenzene Trichloroethylene (TCE Chloroform
1,1-Dichloroethylene Vinyl chloride

Potential Description: OTH, SOIL

Alias Name: Safety Kleen
Alias Type: Alternate Name
Alias Name: 001 011300102
Alias Type: APN
Alias Name: 001 011300202
Alias Type: APN
Alias Name: CAD053044053
Alias Type: EPA Identification Number
Alias Name: 110002334046
Alias Type: EPA (FRS #)
Alias Name: T0600191488
Alias Type: GeoTracker Global ID
Alias Name: 200191
Alias Type: Project Code (Site Code)
Alias Name: 80001412
Alias Type: Envirostor ID Number

Completed Info:

Completed Area Name: PROJECT WIDE
Completed Sub Area Name: Not reported
Completed Document Type: Corrective Measures Study Workplan Addendum
Completed Date: 11/27/2002
Comments: Not reported

Completed Area Name: PROJECT WIDE
Completed Sub Area Name: Not reported
Completed Document Type: Corrective Measures Study Workplan
Completed Date: 04/06/2000
Comments: Not reported

Completed Area Name: PROJECT WIDE
Completed Sub Area Name: Not reported
Completed Document Type: Other Report
Completed Date: 05/02/2011
Comments: Summary report for Jan-March 2011. RP submitted draft reports during this period.

Completed Area Name: PROJECT WIDE
Completed Sub Area Name: Not reported
Completed Document Type: Risk Assessment Report
Completed Date: 09/04/2012
Comments: Revised Risk Assessment Report. The conservative RA performed for the site indicated potential site-related risks and hazards above target levels for some chemicals in soil, groundwater, and soil vapor. Specifically, elevated risk and hazard estimates for onsite receptors were associated with benzo(a)pyrene in soil, TPHms in groundwater, and 1,2,4-trimethylbenzene, benzene, and ethylbenzene in soil vapor. 1,4-Dichlorobenzene and PCE in soil vapor also contributed, but to a lesser extent, to the elevated risk estimates. Offsite risks that were considered to be potentially site-related were mainly due to 1,2-DCA, PCE, and 1,1-DCA in groundwater. Each of the exposure

Map ID
Direction
Distance
Elevation

MAP FINDINGS

Site

Database(s)

EDR ID Number
EPA ID Number

SAFETY-KLEEN OAKLAND (Continued)

1001407764

scenarios associated with these elevated risks and hazards is further discussed within the Report. Target concentrations for chemicals in onsite groundwater and soil vapor were developed to assist with future site monitoring and management decisions. Based on recent comments from DTSC (2012b) for another S-K site in California, single chemical values, rather than multiple chemical adjusted values, were calculated. Target concentrations were determined by identifying the concentrations of each chemical in groundwater or soil vapor that would result in a risk estimate of 10⁻⁶ or a hazard quotient of 1 (whichever was lower). These values could be used to determine when operation of the SSD system, or continuation of long-term monitoring, is no longer necessary, or to assist with remedial or mitigation efforts in the event of a future land use change. Target groundwater and soil vapor concentrations are shown in Table 26, and summarized within the Report.

Completed Area Name: PROJECT WIDE
Completed Sub Area Name: Not reported
Completed Document Type: Technical Workplan
Completed Date: 10/24/2006
Comments: FACILITY CLOSURE WORKPLAN, September 21, 2006. Resource Conservation Recovery Act (RCRA) closure activities are anticipated to occur in 2006. Closure of this facility will include decontamination of the hazardous waste management units (HWMUs). The maximum waste inventory at the facility is 21,754 gallons based on the HWMUs capacities: Tank Storage: One nominal 12,000-gallon double-walled UST (underground storage tank) used to store spent parts washer solvent. Return/Fill Shelter: Two drum washer units and the Return/Fill Shelter (maximum of 1,500 gallons of sediment). Container Storage: Two container storage areas with a total waste storage capacity of 8,254 gallons.

Completed Area Name: PROJECT WIDE
Completed Sub Area Name: Not reported
Completed Document Type: Fieldwork
Completed Date: 01/16/2012
Comments: GW monitoring for RFI (2nd Event). Second consecutive quarter of groundwater monitoring activities the week of January 16, 2012.

Completed Area Name: PROJECT WIDE
Completed Sub Area Name: Not reported
Completed Document Type: Fieldwork
Completed Date: 08/16/2017
Comments: Sub-Slab Depressurization System monitoring event per Operations & Maintenance Plan. Next event is tentatively scheduled for November 2017.

Completed Area Name: PROJECT WIDE
Completed Sub Area Name: Not reported
Completed Document Type: Fieldwork
Completed Date: 11/15/2017
Comments: The O&M and Sampling event included evaluating proper operation of Sub-Slab Depressurization System (SSDS) fans, collection of system readings, and collection of a vapor sample from SSDS point SP-2 for laboratory analysis of volatile organic compounds by Method TO-15. Per the O&M Agreement, Safety-Kleen intends to submit a report summarizing quarterly 2017 SSDS sampling and O&M activities on or before January 31, 2018.

Map ID
Direction
Distance
Elevation

MAP FINDINGS

Site

Database(s)

EDR ID Number
EPA ID Number

SAFETY-KLEEN OAKLAND (Continued)

1001407764

Completed Area Name: PROJECT WIDE
Completed Sub Area Name: Not reported
Completed Document Type: Fieldwork
Completed Date: 03/14/2018
Comments: SSDS Sampling/O&M fieldwork completed on March 14, 2018. Report to be submitted within 60 days.

Completed Area Name: PROJECT WIDE
Completed Sub Area Name: Not reported
Completed Document Type: Fieldwork
Completed Date: 05/09/2018
Comments: Not reported

Completed Area Name: PROJECT WIDE
Completed Sub Area Name: Not reported
Completed Document Type: Fieldwork
Completed Date: 12/06/2018
Comments: Not reported

Completed Area Name: PROJECT WIDE
Completed Sub Area Name: Not reported
Completed Document Type: Removal Action Completion Report
Completed Date: 07/07/2017
Comments: Monitoring Well Abandonment Activity Summary, dated June 29, 2017, documents the removal and abandonment of three groundwater monitoring wells (MW-5, MW-6, and MW-12) and four soil vapor monitoring wells (SVW-6, SVW-7, SVW-8, and SVW-9) at the site. Note, three soil vapor monitoring wells (SVW-1, SVW-2, and SVW-3) designated for abandonment were inaccessible during May 2017 field activities due to a homeless encampment (Figure 2). S-K intends to conduct a quarterly sub-slab depressurization system sampling and operation/maintenance event in August 2017. S-K will evaluate potential accessibility of soil vapor wells SVW-1, SVW-2, and SVW-3 for future abandonment during quarterly site visits.

Completed Area Name: PROJECT WIDE
Completed Sub Area Name: Not reported
Completed Document Type: Fieldwork
Completed Date: 03/15/2016
Comments: Sub-slab depressurization (SSD) system sampling and operation and maintenance (O&M) activities, performed in accordance with the Sub-Slab Depressurization System Operation and Maintenance Plan and Monitored Natural Attenuation Plan, including verifying SSD system fans are operating properly, collection of system readings, and collection of a vapor sample from SSD system point SP-2 for laboratory analysis of volatile organic compounds by Method TO-15.

Completed Area Name: PROJECT WIDE
Completed Sub Area Name: Not reported
Completed Document Type: Fieldwork
Completed Date: 06/22/2016
Comments: Sub-slab depressurization (SSD) system sampling and operation and maintenance (O&M) activities, performed in accordance with the Sub-Slab Depressurization System Operation and Maintenance Plan and Monitored Natural Attenuation Plan, including verifying SSD system fans are operating properly, collection of system readings, and collection of a vapor sample from SSD system point SP-2 for

Map ID
Direction
Distance
Elevation

MAP FINDINGS

Site

Database(s)

EDR ID Number
EPA ID Number

SAFETY-KLEEN OAKLAND (Continued)

1001407764

laboratory analysis of volatile organic compounds by Method TO-15.

Completed Area Name: PROJECT WIDE
Completed Sub Area Name: Not reported
Completed Document Type: Fieldwork
Completed Date: 09/14/2016
Comments: Sub-slab depressurization (SSD) system sampling and operation and maintenance (O&M) activities, performed in accordance with the Sub-Slab Depressurization System Operation and Maintenance Plan and Monitored Natural Attenuation Plan, including verifying SSD system fans are operating properly, collection of system readings, and collection of a vapor sample from SSD system point SP-2 for laboratory analysis of volatile organic compounds by Method TO-15.

Completed Area Name: PROJECT WIDE
Completed Sub Area Name: Not reported
Completed Document Type: Operation and Maintenance Report
Completed Date: 12/02/2016
Comments: Safety-Kleen Systems, Inc. conducted groundwater monitoring in June 2016 to further evaluate monitored natural attenuation (MNA) in groundwater as part of the DTSC-approved remedy. The groundwater monitoring (GWM) report summarizes procedures and results of the June 2016 groundwater monitoring event. The June 2016 GWM data are generally consistent with information provided in previous reports. Anaerobic biodegradation of contaminants of concern at the Site is ongoing, as concentrations continue to decrease from historical levels. Per the DTSC-approved MNA Work Plan, the next groundwater monitoring event for the Site is scheduled for June 2021.

Completed Area Name: PROJECT WIDE
Completed Sub Area Name: Not reported
Completed Document Type: Removal Action Completion Report
Completed Date: 07/30/2018
Comments: Report documents well abandonment activities conducted pursuant to the 2/19/2016 Sub-Slab Depressurization System O&M Plan and Monitored Natural Attenuation Plan and overseen by the Alameda County Public Works Agency. The work was performed under the responsible charge of a registered geologist.

Completed Area Name: PROJECT WIDE
Completed Sub Area Name: Not reported
Completed Document Type: Operation and Maintenance Report
Completed Date: 01/23/2018
Comments: Sub-Slab Depressurization System 2017 Annual Operation Summary (Report); January 23, 2018. During 2017, The Sub-Slab Depressurization (SSD) system was monitored by a qualified environmental professional on a quarterly basis in accordance with the Permit. During quarterly O&M activities, the system was inspected to verify fans were running and providing vacuum as designed. The SSD system remained operable throughout 2017 with no repairs required. Current Permits are included as Attachment A. Analytical laboratory reports for samples collected during 2017 are included as Attachment B. Field notes for the quarterly events are included as Attachment C. Calibration information for the anemometer is included as Attachment D. Safety-Kleen (S-K) intends to conduct quarterly SSD system and O&M and sampling activities in 2018. Per the O&M Agreement, S-K will notify DTSC in writing a minimum of seven days before conducting O&M

Map ID
Direction
Distance
Elevation

MAP FINDINGS

Site

Database(s)

EDR ID Number
EPA ID Number

SAFETY-KLEEN OAKLAND (Continued)

1001407764

and sampling activities. S-K intends to submit a report summarizing SSD system O&M and sampling procedures and analytical results to DTSC on or before January 31, 2019.

Completed Area Name: PROJECT WIDE

Completed Sub Area Name: Not reported

Completed Document Type: Fieldwork

Completed Date: 05/03/2017

Comments: On April 19, 2017, Safety-Kleen Systems, Inc. (S-K) obtained all necessary permits from the City of Oakland for well abandonment activities approved in the February 2016 Sub-Slab Depressurization System Operation and Maintenance Plan and Monitored Natural Attenuation Plan. S-K performed well abandonment activities on May 2 and 3, 2017, per the April 24, 2017 Monitoring Well Abandonment Field Activity Notification letter submitted to DTSC. S-K plans to submit a brief letter-style report, documenting well abandonment, within 60 days of completion of activities (July 2, 2017). DTSC provided field oversight of the fieldwork activities on May 2/3, 2017.

Completed Area Name: PROJECT WIDE

Completed Sub Area Name: Not reported

Completed Document Type: Fieldwork

Completed Date: 02/06/2019

Comments: Notification of O&M activities. No DTSC response needed

Completed Area Name: PROJECT WIDE

Completed Sub Area Name: Not reported

Completed Document Type: Operation and Maintenance Report

Completed Date: 05/05/2017

Comments: Revised Sub-Slab Depressurization System 2016 Annual Operation Summary (Report), May 4, 2017. The Sub-Slab Depressurization (SSD) system was monitored and sampled by a qualified environmental professional in 2016 on a quarterly basis in accordance with the Permit. During quarterly O&M activities, the system was inspected to verify fans were running and providing vacuum as designed. Safety-Kleen Systems, Inc. (S-K) observed that the fan attached to riser SP-1 was inoperable during the June 22, 2016, quarterly O&M event. A new fan was installed to the same riser on June 28, 2016. The former fan attached to riser SP-1 was operational during the March 2016 quarterly event; therefore, it is estimated that fan SP-1 was nonoperational for a maximum period of 3.5 months, during which time all other SSD fans operated continuously. A manual that includes product specifications for the replacement RadonAway HS5000 high suction fan is included as Attachment B. S-K performed quarterly sampling of the SSD system according to the procedures outlined in the February 2016 Plan. S-K collected air flow readings from each exhaust stack on the roof of the building using a VelociCalc anemometer. Vapor samples were collected from exhaust stack SP-2 on a quarterly basis in 2016. Analytical laboratory reports for samples collected during 2016 are included as Attachment C. Field notes for the quarterly events are included as Attachment D. Calibration information for the anemometer is included as Attachment E. A summary of individual effluent VOC concentrations detected in each sample is included as Table 1. Air flow readings and magnehelic gauge readings are included as Table 2. Calculated VOC removal rates, in pounds per day (lbs/day), are included as Table 3. Because the SSD emission stacks extract commingled vapor beneath the slab, the maximum

Map ID
Direction
Distance
Elevation

MAP FINDINGS

Site

Database(s)

EDR ID Number
EPA ID Number

SAFETY-KLEEN OAKLAND (Continued)

1001407764

concentration of individual and total VOCs was used to conservatively calculate daily VOC removal rates for comparison to Permit limits. The mass removal rates for the 2016 operation period, ranged from 0.00017 to 0.00174 lbs/day and were well within Permit conditions of 10 lbs/day. In a letter dated May 5, 2017, DTSC approved the Report and provided the following comment and requirement for future monitoring/sampling and reporting: The Report Attachment E, TSI Model 8360 VelociCalc Calibration Certificate, states, Calibrations are valid for one year. However, the DTSC-approved Sub-Slab Depressurization System Operation and Maintenance Plan and Monitored Natural Attenuation Plan (Plan), dated February 19, 2016, states, All instruments will be calibrated according to manufacturer s specifications prior to use. (2-1) The TSI Model 8360 VelociCalc or other anemometer (air velocity meter), used for measuring and recording air velocity through the sub-slab depressurization system extraction pipes, must be calibrated prior to each monitoring and sampling event scheduled quarterly in March, June, September, and December.

Completed Area Name: PROJECT WIDE
Completed Sub Area Name: Not reported
Completed Document Type: Land Use Restriction Monitoring Report
Completed Date: 10/16/2017
Comments: Per the requirements of the LUC, S-K performed an onsite LUC compliance inspection on May 3, 2017. The attached Inspection Form (Attachment A) documents site conditions observed during the inspection. During the inspection, the site was observed to be in compliance with the requirements of the LUC. The drilling activity noted on the attached Inspection Form was being performed to abandon groundwater and soil vapor monitoring wells pursuant to DTSC approval. Not reported

Completed Area Name: PROJECT WIDE
Completed Sub Area Name: Not reported
Completed Document Type: RCRA Facility Assessment Report
Completed Date: 09/27/1990
Comments: RFA Completed - September 27, 1990

Completed Area Name: PROJECT WIDE
Completed Sub Area Name: Not reported
Completed Document Type: Interim Measures Questionnaire
Completed Date: 06/16/1993
Comments: STABILIZATION MEASURES EVALUATION - FACILITY NOT AMENABLE TO STABILIZATION.

Completed Area Name: PROJECT WIDE
Completed Sub Area Name: Not reported
Completed Document Type: * Historical Operating Permit Authority
Completed Date: 03/15/1992
Comments: Not reported

Completed Area Name: PROJECT WIDE
Completed Sub Area Name: Not reported
Completed Document Type: * Historical Operating Permit Authority
Completed Date: 03/05/1992
Comments: Not reported

Map ID
Direction
Distance
Elevation

MAP FINDINGS

Site

Database(s)

EDR ID Number
EPA ID Number

SAFETY-KLEEN OAKLAND (Continued)

1001407764

Completed Area Name: PROJECT WIDE
Completed Sub Area Name: Not reported
Completed Document Type: RCRA Facility Assessment Report
Completed Date: 06/01/1993
Comments: Per the 4/6/2000 CMS workplan.

Completed Area Name: PROJECT WIDE
Completed Sub Area Name: Not reported
Completed Document Type: Annual Oversight Cost Estimate
Completed Date: 09/26/2011
Comments: Annual Oversight Cost Estimate letter with enclosures (Activity Schedule and Cost Estimate) of DTSC oversight for 2011/2012 Fiscal Year.

Completed Area Name: PROJECT WIDE
Completed Sub Area Name: Not reported
Completed Document Type: Consent Agreement
Completed Date: 09/21/2009
Comments: Received signed consent agreement.

Completed Area Name: PROJECT WIDE
Completed Sub Area Name: Not reported
Completed Document Type: Certification
Completed Date: 10/17/2017
Comments: Pursuant to the September 21, 2009 Corrective Action Consent Agreement (CACA), the Department of Toxic Substances Control (DTSC) issues this RCRA Corrective Action Completion Determination for the Safety-Kleen Systems, Incorporated (S-K) property located at 400 Market Street, Oakland, Alameda County, California 94607 (Site). S-K is the owner of the Site. On October 17, 2017, DTSC issued a Cleanup Complete (CC) determination that Cleanup Complete - Controls Required Long Term Stewardship has been achieved. The facility was completely characterized and assessed with respect to all media onsite and offsite (if applicable), and not all media met cleanup requirements. Noncompliant media were remediated so that no further operation of engineered remedies is required for industrial land use. Nevertheless, some amount of hazardous waste still remains beneath the facility and limited periodic examination and care are required to continue into the long-term future to ensure that certain installed engineered barriers, covers, caps, fences, signage, etc. and certain active and/or passive remedies, e.g., SSDS and MNA, remain efficacious. A No Further Action Determination is not applicable.

Completed Area Name: PROJECT WIDE
Completed Sub Area Name: Not reported
Completed Document Type: RFI Workplan
Completed Date: 02/23/1996
Comments: RCRA FACILITY INVESTIGATION (RFI) WORKPLAN, February 1, 1996. The RFI Work Plan summarizes site characterization work conducted at the Site through February 1996 for the Area of Concern (AOC) and Solid Waste Management Units (SWMUs) identified in the RCRA Facility Assessment (RFA) Report.

Completed Area Name: PROJECT WIDE
Completed Sub Area Name: Not reported
Completed Document Type: RFI Report

Map ID
Direction
Distance
Elevation

MAP FINDINGS

Site

Database(s)

EDR ID Number
EPA ID Number

SAFETY-KLEEN OAKLAND (Continued)

1001407764

Completed Date: 05/20/1996
Comments: RCRA FACILITY INVESTIGATION (RFI) REPORT, March 27, 1996. The focus of the RFI activities was to define the presence and extent of potential impacts associated with SWMUs (Solid Waste Management Units) and AOC (Area of Concern) and on collecting data to evaluate potential corrective measures. Safety-Kleen believes that the site characterization activities which have been completed adequately assess the subsurface in the vicinity of SWMU No. 2, SWMU No. 3, and AOC No. 1. Investigation of SWMU No. 1 will be conducted as part of facility closure or partial closure activity. Safety-Kleen does not propose to conduct additional site characterization work at this time. Safety-Kleen requests that the soil vapor extraction (SVE) system be considered the final interim corrective measure. The operation of the SVE system and the product recovery system is continuing. Safety-Kleen will not initiate groundwater extraction and treatment at this time due to the encroaching VOC plume. Groundwater extraction will only be considered when mitigation of the upgradient source the VOCs has been performed by the responsible parties.

Completed Area Name: PROJECT WIDE
Completed Sub Area Name: Not reported
Completed Document Type: Risk Assessment Workplan
Completed Date: 12/15/2009
Comments: The RA Work Plan is approved, but additional characterization may be necessary. RFI Report was under review at the time of the RA Work Plan approval.

Completed Area Name: PROJECT WIDE
Completed Sub Area Name: Not reported
Completed Document Type: *Correspondence - Received
Completed Date: 10/23/2009
Comments: The Initial Response required by the CACA included notification of Project Coordinator and summary of qualifications of contractors and consultants. The Response was accepted and a requested alternate schedule for progress report submittals was approved.

Completed Area Name: PROJECT WIDE
Completed Sub Area Name: Not reported
Completed Document Type: Other Report
Completed Date: 09/30/2009
Comments: Review complete - no letter sent w/

Completed Area Name: PROJECT WIDE
Completed Sub Area Name: Not reported
Completed Document Type: RFI Workplan
Completed Date: 06/29/2011
Comments: RCRA FACILITY INVESTIGATION (RFI) WORK PLAN, May 20, 2011. This RFI Work Plan proposes further activities to characterize groundwater impacts on the upgradient portion of the Site and proposes a soil gas survey for the purpose of conducting a future human health risk assessment. According to DTSC's February 2010 correspondence, when Site characterization is deemed complete, S-K will continue with previously proposed risk assessment activities, with formal approval by the DTSC. S-K proposes installing and sampling twelve soil vapor wells near the former service center to estimate potential vapor intrusion impacts and additional groundwater investigation activities to further characterize impacts in the upgradient portion of the

MAP FINDINGS

SAFETY-KLEEN OAKLAND (Continued)

1001407764

Site. Proposed groundwater investigation and soil gas survey activities are further discussed in Sections 5.4.4 and 5.4.5 respectively.

Completed Area Name: PROJECT WIDE
 Completed Sub Area Name: Not reported
 Completed Document Type: Monitoring Report
 Completed Date: 05/19/2011
 Comments: Quarterly Progress Report (October through December 2010). This report summarizes activities conducted as part of the RFI/CMS at the Site and presents the procedures and results of the November 2010 semiannual groundwater monitoring event. The semiannual groundwater monitoring event was conducted at the S-K Service Center located in Oakland, California on November 15, 2010. The monitoring event included gauging fluid levels in the nine facility monitoring wells, and collecting and submitting groundwater quality samples for analysis of VOCs and TPH-MS from monitoring wells MW-1, MW-2, MW-3, MW-4, MW-5, MW-8, and MW-11.

Completed Area Name: PROJECT WIDE
 Completed Sub Area Name: Not reported
 Completed Document Type: *Correspondence - Received
 Completed Date: 05/03/2010
 Comments: Notification of upcoming groundwater sampling. No DTSC response required.

Completed Area Name: PROJECT WIDE
 Completed Sub Area Name: Not reported
 Completed Document Type: Monitoring Report
 Completed Date: 09/12/2011
 Comments: Quarterly Progress Report (April through June 2011). The report presents the results of the most recent groundwater monitoring event conducted in May 2011. The semiannual groundwater monitoring event included collection of groundwater measurements and samples from wells (MW-1 through MW-5, MW-8, and MW-11). Fluid levels were gauged in each of the wells at the facility, and groundwater samples were analyzed for volatile organic constituents (VOCs) and total petroleum hydrocarbons reported as mineral spirits (TPH-MS).

Completed Area Name: PROJECT WIDE
 Completed Sub Area Name: Not reported
 Completed Document Type: Other Report
 Completed Date: 08/17/2007
 Comments: FACILITY CLOSURE CERTIFICATION REPORT. Closure Certification Statement. The following hazardous waste management units (HWMUs) at the facility were closed in general accordance with the approved closure plan: One 12,000-gallon underground tank used for the storage of spent mineral spirits, Two drum washer units within the return/fill station (1,432-gallon capacity), Two container storage areas (8,254-gallon capacity).

Completed Area Name: PROJECT WIDE
 Completed Sub Area Name: Not reported
 Completed Document Type: RFI Report
 Completed Date: 09/28/2012
 Comments: Final Revised RCRA Facility Investigation Report. Elevated PCE concentrations in soil gas near office. TPH-MS & TPH-D concentrations

Map ID
Direction
Distance
Elevation

MAP FINDINGS

Site

Database(s)

EDR ID Number
EPA ID Number

SAFETY-KLEEN OAKLAND (Continued)

1001407764

elevated in GW near former USTs. RP to install new GW monitoring well in this area & conduct in-door air sampling. New RFI Workplan addendum & report to follow, prior to CMS which will include any needed remedy, O&M, and LUC.

Completed Area Name: PROJECT WIDE
Completed Sub Area Name: Not reported
Completed Document Type: Monitoring Report
Completed Date: 03/23/2010
Comments: Review complete - Letter sent requesting repair or replacement of upgradient well and repair of wells compromised by roots.

Completed Area Name: PROJECT WIDE
Completed Sub Area Name: Not reported
Completed Document Type: *Correspondence - Received
Completed Date: 05/03/2010
Comments: Quarterly Progress Report submitted. No DTSC comments required.

Completed Area Name: PROJECT WIDE
Completed Sub Area Name: Not reported
Completed Document Type: *Correspondence - Received
Completed Date: 01/13/2011
Comments: Summary of actions taken in prior quarter.

Completed Area Name: PROJECT WIDE
Completed Sub Area Name: Not reported
Completed Document Type: Fieldwork
Completed Date: 11/04/2011
Comments: RFI Fieldwork (Quarterly GW Monitoring).

Completed Area Name: PROJECT WIDE
Completed Sub Area Name: Not reported
Completed Document Type: Work Notice
Completed Date: 10/10/2011
Comments: WN hand-delivered by RP contractor 10/12/11.

Completed Area Name: PROJECT WIDE
Completed Sub Area Name: Not reported
Completed Document Type: Operation and Maintenance Plan
Completed Date: 02/23/2016
Comments: Sub-Slab Depressurization System Operation and Maintenance Plan and Monitored Natural Attenuation Plan (Plan), dated February 19, 2016, for Former Safety-Kleen Systems, Inc. (S-K) Service Center, located at 400 Market Street, Oakland, California. Plan approved by DTSC letter, dated February 23, 2016. Plan documents an operation and maintenance (O&M) plan for the existing sub-slab depressurization system (SSDS) and contains planned activities for long-term monitored natural attenuation (MNA) for groundwater at the site. Plan Appendices include the SSDS Technical Memorandum, Bay Area Air Quality Management District Authority to Operate Permit, SSDS Standard Operating Procedure, and Revised Standardized Sampling and Analysis Plan. The active SSDS reduces the potential for vapor intrusion by creating a negative pressure differential that reverses the direction of airflow inside a structure (i.e. intrusion to extrusion) and dilutes the indoor air with additional ambient air. A figure showing the SSDS layout is provided as Figure 3. A Technical Memorandum describing the SSDS design and installation, along with

MAP FINDINGS

SAFETY-KLEEN OAKLAND (Continued)

1001407764

further information, is included as Appendix A. A field log will be kept to document maintenance, repairs, and replacements performed on the SSDS. A schedule for planned O&M visits and quarterly sampling is presented in Table 1. Field readings and laboratory data are evaluated every quarter to confirm emission rates are within BAAQMD Permit limits. Field readings and data are kept available and on file per current BAAQMD Permit conditions. S-K will submit a summary of field readings and results to the DTSC on an annual basis. Quarterly laboratory data, field readings, and equipment replacement information will be submitted to DTSC on or before the last day of January of each calendar year. Natural attenuation involves the breakdown of constituents of concern (COCs) by microbial degradation processes. MNA includes monitoring the groundwater conditions that indicate natural attenuation is occurring. As part of the approved remedy for the site, S-K will evaluate attainment of cleanup levels in groundwater by conducting routine groundwater monitoring at the site once every five years, with an estimated time frame of fifteen years (4 events total over estimated 15 years). Consistent with the Corrective Measures Study (CMS), S-K will gauge and sample monitoring wells MW-1, MW-2R, MW-3, MW-4, MW-8R, MW-11R, and MW-14, during each monitoring event. Groundwater samples will be submitted for VOCs, TPH-MS, and TPH-D. S-K will implement the first MNA event within 60 days of DTSC approval of this document, with the following three events occurring approximately every five years. S-K will evaluate and compare groundwater data to the corrective action objectives (CAOs) defined by the CMS. S-K will submit groundwater-sampling reports to the DTSC, for each event, within 60 days receipt of complete and accurate laboratory data. A proposed schedule for groundwater sampling is presented in Table 2. S-K proposes to abandon monitoring wells MW-5, MW-6 and MW-12 because they are no longer included in the monitoring plan. Additionally, S-K proposes to plug and abandon soil gas wells SVW-1, SVW-2, SVW-3, SVW-6, SVW-7, SVW-8, and SVW-9 as they were utilized for the previous RFI activities. S-K will leave soil gas wells SVW-4, SVW-5, SVW-10, SVW-11, and SVW-12 in place in the event future soil gas sampling on the perimeter of the building is warranted. A figure showing proposed abandonment locations is provided as Figure 4.

Completed Area Name: PROJECT WIDE
 Completed Sub Area Name: Not reported
 Completed Document Type: Fieldwork
 Completed Date: 06/11/2021
 Comments: Groundwater sampling required every five years. A letter was provided to DTSC, notifying of upcoming groundwater well maintenance activities and sampling.

Completed Area Name: PROJECT WIDE
 Completed Sub Area Name: Not reported
 Completed Document Type: Fieldwork
 Completed Date: 03/22/2017
 Comments: Trihydro Corporation (Trihydro), on behalf of Safety-Kleen Systems, Inc. (S-K), conducted sub-slab depressurization (SSD) system sampling and operation and maintenance (O&M) activities at the former S-K Service Center in Oakland, California on March 22, 2017. The event included evaluating that SSD system fans are operating properly, collection of system readings, and collection of a vapor sample from SSD system point SP-2 for laboratory analysis of volatile organic

Map ID
Direction
Distance
Elevation

MAP FINDINGS

Site

Database(s)

EDR ID Number
EPA ID Number

SAFETY-KLEEN OAKLAND (Continued)

1001407764

compounds by Method TO-15. Per the Agreement between S-K and DTSC, S-K intends to submit a report summarizing quarterly 2017 SSD system sampling and O&M activities on or before January 31, 2018.

Completed Area Name: PROJECT WIDE
Completed Sub Area Name: Not reported
Completed Document Type: Fieldwork
Completed Date: 07/01/2016
Comments: The monitoring event included water level measurements and/or sampling of groundwater monitoring wells MW-1, MW-2R, MW-3, MW-4, MW-8R, MW-11R, and MW-14. Groundwater samples were analyzed for volatile organic compounds (VOCs) by EPA Method 8260B and total petroleum hydrocarbons reported as mineral spirits and diesel (TPH-MS and TPH-D) by EPA Method 8015.

Completed Area Name: PROJECT WIDE
Completed Sub Area Name: Not reported
Completed Document Type: Fieldwork
Completed Date: 12/07/2016
Comments: Sub-slab depressurization (SSD) system sampling and operation and maintenance (O&M) activities, performed in accordance with the Sub-Slab Depressurization System Operation and Maintenance Plan and Monitored Natural Attenuation Plan, including verifying SSD system fans are operating properly, collection of system readings, and collection of a vapor sample from SSD system point SP-2 for laboratory analysis of volatile organic compounds by Method TO-15.

Completed Area Name: PROJECT WIDE
Completed Sub Area Name: Not reported
Completed Document Type: Land Use Restriction Monitoring Report
Completed Date: 11/06/2018
Comments: Annual inspection conducted on May 25, 2018 by Safety-Kleen observed site to be in compliance with requirements of the land use covenant. Email 11/8/2018 from M. Jones, Trihydro, confirmed that Exhibit E covers the period from May 2017 to May 2018.

Completed Area Name: PROJECT WIDE
Completed Sub Area Name: Not reported
Completed Document Type: Land Use Restriction Monitoring Report
Completed Date: 12/09/2020
Comments: Annual report to document compliance with the land use control.

Completed Area Name: PROJECT WIDE
Completed Sub Area Name: Not reported
Completed Document Type: Land Use Restriction Monitoring Report
Completed Date: 09/29/2021
Comments: Annual report documenting land use covenant compliance.

Completed Area Name: PROJECT WIDE
Completed Sub Area Name: Not reported
Completed Document Type: Project Management
Completed Date: 06/30/2021
Comments: Not reported

Completed Area Name: PROJECT WIDE
Completed Sub Area Name: Not reported
Completed Document Type: Ready for Anticipated Use

Map ID
Direction
Distance
Elevation

MAP FINDINGS

Site

Database(s)

EDR ID Number
EPA ID Number

SAFETY-KLEEN OAKLAND (Continued)

1001407764

Completed Date: 05/04/2018
Comments: Remedy has been implemented and all final cleanup goals in the remedy selection document have been achieved. Land Use Covenant is in place.

Completed Area Name: PROJECT WIDE
Completed Sub Area Name: Not reported
Completed Document Type: Correspondence
Completed Date: 07/16/2019
Comments: Change of Project Manager Letter

Completed Area Name: PROJECT WIDE
Completed Sub Area Name: Not reported
Completed Document Type: Correspondence
Completed Date: 07/21/2021
Comments: In a previous comment letter, DTSC requested the O&M Plan be revised. A response to comments regarding the O&M Plan was submitted with the 2019 SSDS Report. Because these RTCs weren't relevant to the 2019 Report, and because the DTSC engineer had retired, the response to these RTCs were deferred. This letter transmits DTSC's response to these response to comments for the O&M Plan revisions.

Completed Area Name: PROJECT WIDE
Completed Sub Area Name: Not reported
Completed Document Type: Soils Management Plan
Completed Date: 03/23/2010
Comments: Review Complete - The Soil Management Plan and Health and Safety Plan were submitted by Safety-Kleen but not requested by DTSC. DTSC made comments on both documents in the event future excavations occur on the site. The plans do not apply to any specific project on the site.

Completed Area Name: PROJECT WIDE
Completed Sub Area Name: Not reported
Completed Document Type: Other Report
Completed Date: 10/15/2014
Comments: Quarterly Progress Report (July through September 2014). Per the approved CMS Work Plan, Safety-Kleen Systems, Inc. (S-K) performed two consecutive quarterly groundwater-sampling events the weeks of April 14, 2014, and July 7, 2014. S-K submitted an August 29, 2014, letter style CMS Update Report to DTSC, documenting results of April and July 2014 field activities, and a recommendation that the two additional consecutive quarters of groundwater sampling were not necessary to move forward with the CMS report. DTSC approved the CMS Update Report in a letter dated September 18, 2014, and requested that S-K provide a formal CMS Report. S-K intends to submit the CMS Report to DTSC on or before October 17, 2014.

Completed Area Name: PROJECT WIDE
Completed Sub Area Name: Not reported
Completed Document Type: Other Report
Completed Date: 08/20/2015
Comments: Quarterly Progress report, no DTSC comments

Completed Area Name: PROJECT WIDE
Completed Sub Area Name: Not reported
Completed Document Type: Other Report
Completed Date: 01/16/2014
Comments: Quarterly Progress Report (October through December 2014).

Map ID
Direction
Distance
Elevation

MAP FINDINGS

Site

Database(s)

EDR ID Number
EPA ID Number

SAFETY-KLEEN OAKLAND (Continued)

1001407764

Safety-Kleen Systems, Inc. (S-K) submitted the CMS Report to DTSC on October 15, 2014. DTSC provided comments on the CMS report in an email dated December 2, 2014, and S-K submitted a revised electronic version of the CMS report on December 24, 2014. S-K anticipates receiving DTSC approval and/or comments on the revised December 2014 CMS report during the January through March 2015 reporting period.

Completed Area Name: PROJECT WIDE
Completed Sub Area Name: Not reported
Completed Document Type: Other Report
Completed Date: 05/08/2015
Comments: Report documents activities which occurred in the last quarter.

Completed Area Name: PROJECT WIDE
Completed Sub Area Name: Not reported
Completed Document Type: Other Report
Completed Date: 07/10/2014
Comments: Quarterly Progress Report (April through June 2014). Per the approved CMS Work Plan, Safety-Kleen Systems, Inc. (S-K) performed a groundwater sampling event the week of April 14, 2014, and implemented the second consecutive quarterly event the week of July 7, 2014. As documented in the June 27, 2014 Field Activity Notification Letter, S-K intends to submit a summary of the data collected during the April and July 2014 monitoring events, on or before September 1, 2014, to the DTSC. The submittal will contain recommendations to whether two additional consecutive quarterly groundwater monitoring events are needed as part of the CMS.

Completed Area Name: PROJECT WIDE
Completed Sub Area Name: Not reported
Completed Document Type: Community Profile
Completed Date: 06/23/2015
Comments: Not reported

Completed Area Name: PROJECT WIDE
Completed Sub Area Name: Not reported
Completed Document Type: Fieldwork
Completed Date: 08/20/2018
Comments: Notification of O&M activities. No action required from DTSC.

Completed Area Name: PROJECT WIDE
Completed Sub Area Name: Not reported
Completed Document Type: Land Use Restriction Monitoring Report
Completed Date: 01/03/2020
Comments: Annual report discussing annual Land Use Covenant inspection.

Completed Area Name: PROJECT WIDE
Completed Sub Area Name: Not reported
Completed Document Type: Correspondence
Completed Date: 11/24/2015
Comments: DTSC letter dated November 24, 2015, requesting submittal of a draft Operations & Maintenance Plan (O&M Plan) for selected remedy by January 1, 2016. Selected remedy includes sub-slab depressurization system for soil gas beneath the building and monitored natural attenuation for groundwater.

Completed Area Name: PROJECT WIDE

Map ID
Direction
Distance
Elevation

MAP FINDINGS

Site

Database(s)

EDR ID Number
EPA ID Number

SAFETY-KLEEN OAKLAND (Continued)

1001407764

Completed Sub Area Name: Not reported
Completed Document Type: Annual Oversight Cost Estimate
Completed Date: 10/09/2017
Comments: Annual Oversight Cost Estimate letter with enclosures (Activity Schedule and Cost Estimate) of DTSC oversight for 2017/2018 Fiscal Year.

Completed Area Name: PROJECT WIDE
Completed Sub Area Name: Not reported
Completed Document Type: Annual Oversight Cost Estimate
Completed Date: 01/07/2020
Comments: Annual cost estimate for DTSC oversight for fiscal year 2019-2020.

Completed Area Name: PROJECT WIDE
Completed Sub Area Name: Not reported
Completed Document Type: Annual Oversight Cost Estimate
Completed Date: 10/02/2020
Comments: DTSC provided annual cost estimate and schedule to responsible party.

Completed Area Name: PROJECT WIDE
Completed Sub Area Name: Not reported
Completed Document Type: Annual Oversight Cost Estimate
Completed Date: 08/30/2021
Comments: Letter notifying RP of projected costs for DTSC oversight over fiscal year 2021-2022.

Completed Area Name: PROJECT WIDE
Completed Sub Area Name: Not reported
Completed Document Type: Correspondence
Completed Date: 01/31/2017
Comments: Operation and Maintenance Agreement (OMA), Consultant Project Team Designation Notification. Per Sections 16 and 17 of the OMA (Project Managers/Proponent s Consultant and Contractor), Safety Kleen Systems, Inc. (S-K) is notifying DTSC of its consultant project team for this site. Resumes detailing their experience and qualifications are included as Attachment A. Brian Culnan, P.G, Senior Remediation Manager, will continue to be the S-K Project Manager for this site.

Completed Area Name: PROJECT WIDE
Completed Sub Area Name: Not reported
Completed Document Type: Correspondence
Completed Date: 03/28/2018
Comments: Notification of Change in DTSC Project Manager as of April 2, 2018.

Completed Area Name: PROJECT WIDE
Completed Sub Area Name: Not reported
Completed Document Type: Other Report
Completed Date: 02/06/2013
Comments: Quarterly Progress Report (October through December 2012). Safety-Kleen Systems, Inc. (S-K) submitted an RFI Work Plan Addendum and a Revised RFI Work Plan Addendum for installing an additional groundwater monitoring well and conducting indoor air monitoring on November 2, 2013 and December 26, 2012, respectively. S-K received formal DTSC approval of the December 2012 Revised Work Plan in a memorandum dated January 28, 2013. S-K anticipates working with DTSC to finalize RFI field scheduling during the January through March 2013 quarter.

Map ID
Direction
Distance
Elevation

MAP FINDINGS

Site

Database(s)

EDR ID Number
EPA ID Number

SAFETY-KLEEN OAKLAND (Continued)

1001407764

Completed Area Name: PROJECT WIDE
Completed Sub Area Name: Not reported
Completed Document Type: Fieldwork
Completed Date: 04/15/2014
Comments: Fieldwork per CMS Workplan.

Completed Area Name: PROJECT WIDE
Completed Sub Area Name: Not reported
Completed Document Type: Work Notice
Completed Date: 02/13/2013
Comments: The work will begin February 25, 2013 between 7:30 A.M. and 5:30 P.M. This work will take approximately three to five days to complete. Work activities will include the following: Two vehicles and approximately two staff to collect samples; Drilling equipment; and The use of portable pump equipment to extract water samples. There should be no significant disruption of traffic, dust, or other nuisances associated with this work. This work will be done according to a Work Plan which has been reviewed and approved by DTSC.

Completed Area Name: PROJECT WIDE
Completed Sub Area Name: Not reported
Completed Document Type: Corrective Measures Study Report
Completed Date: 09/25/2015
Comments: The selected remedy for the site includes monitored natural attenuation for ground water and a sub-slab depressurization system for soil gas beneath the building.

Completed Area Name: PROJECT WIDE
Completed Sub Area Name: Not reported
Completed Document Type: Public Notice
Completed Date: 06/17/2015
Comments: Public Notice for CMS to be run in the Oakland Tribune on June 25, 2015

Completed Area Name: PROJECT WIDE
Completed Sub Area Name: Not reported
Completed Document Type: Other Report
Completed Date: 07/30/2013
Comments: Quarterly Progress Report (April through June 2013). Safety-Kleen Systems, Inc. (S-K) submitted the RFI Report Addendum to DTSC on June 24, 2013, and received DTSC comments on July 29, 2013. S-K intends to resubmit the RFI Report Addendum on or before August 12, 2013.

Completed Area Name: PROJECT WIDE
Completed Sub Area Name: Not reported
Completed Document Type: Other Report
Completed Date: 01/31/2014
Comments: Quarterly Progress Report (October through December 2013). Safety-Kleen Systems, Inc. (S-K) submitted a Corrective Measures Study Work Plan to DTSC on October 22, 2013 and received DTSC comments in a December 17, 2013 memorandum. S-K anticipates submitting a Revised Corrective Measures Study Work Plan to DTSC on or before February 17, 2014.

Completed Area Name: PROJECT WIDE
Completed Sub Area Name: Not reported
Completed Document Type: Fieldwork

Map ID
Direction
Distance
Elevation

MAP FINDINGS

Site

Database(s)

EDR ID Number
EPA ID Number

SAFETY-KLEEN OAKLAND (Continued)

1001407764

Completed Date: 07/09/2014
Comments: Fieldwork per CMS Workplan. Occurred the weeks of April 14 and July 7, 2014.

Completed Area Name: PROJECT WIDE
Completed Sub Area Name: Not reported
Completed Document Type: Fieldwork
Completed Date: 11/07/2019
Comments: Notification of O&M activities. No action from DTSC needed.

Completed Area Name: PROJECT WIDE
Completed Sub Area Name: Not reported
Completed Document Type: Operation and Maintenance Report
Completed Date: 01/03/2020
Comments: Annual report summarizing quarterly SSDS sampling and inspections.

Completed Area Name: PROJECT WIDE
Completed Sub Area Name: Not reported
Completed Document Type: Fieldwork
Completed Date: 07/16/2019
Comments: Notification of O&M activities. No action needed from DTSC.

Completed Area Name: PROJECT WIDE
Completed Sub Area Name: Not reported
Completed Document Type: Fieldwork
Completed Date: 06/15/2020
Comments: Notification of O&M activities. No action from DTSC needed.

Completed Area Name: PROJECT WIDE
Completed Sub Area Name: Not reported
Completed Document Type: Fieldwork
Completed Date: 11/20/2020
Comments: Letter to notify DTSC of quarterly sampling activities.

Completed Area Name: PROJECT WIDE
Completed Sub Area Name: Not reported
Completed Document Type: Operation and Maintenance Report
Completed Date: 04/05/2021
Comments: Annual report discussing quarterly inspections of the sub slab depressurization system.

Completed Area Name: PROJECT WIDE
Completed Sub Area Name: Not reported
Completed Document Type: 5 Year Review Workplan
Completed Date: 12/10/2021
Comments: Approval of Five Year Review Work Plan to prepare for Five Year Review Report, which assesses protectiveness of the remedy.

Completed Area Name: PROJECT WIDE
Completed Sub Area Name: Not reported
Completed Document Type: Fieldwork
Completed Date: 02/25/2021
Comments: Letter to notify DTSC of quarterly sampling activities.

Completed Area Name: PROJECT WIDE
Completed Sub Area Name: Not reported
Completed Document Type: Fieldwork

Map ID
Direction
Distance
Elevation

MAP FINDINGS

Site

Database(s)

EDR ID Number
EPA ID Number

SAFETY-KLEEN OAKLAND (Continued)

1001407764

Completed Date: 06/11/2021
Comments: Letter notifying DTSC of quarterly SSDS sampling activities. They will also be performing groundwater well maintenance activities, as well as groundwater sampling.

Completed Area Name: PROJECT WIDE
Completed Sub Area Name: Not reported
Completed Document Type: Fieldwork
Completed Date: 09/03/2021
Comments: Letter notifying DTSC of quarterly SSDS sampling activities.

Completed Area Name: PROJECT WIDE
Completed Sub Area Name: Not reported
Completed Document Type: Fieldwork
Completed Date: 11/30/2021
Comments: Letter notifying DTSC of quarterly subsurface depressurization system (SSDS) sampling activities.

Completed Area Name: PROJECT WIDE
Completed Sub Area Name: Not reported
Completed Document Type: Fieldwork
Completed Date: 08/12/2020
Comments: Notification letter for quarterly SSDS sampling.

Completed Area Name: PROJECT WIDE
Completed Sub Area Name: Not reported
Completed Document Type: Annual Oversight Cost Estimate
Completed Date: 09/10/2013
Comments: Annual Oversight Cost Estimate letter with enclosures (Activity Schedule and Cost Estimate) of DTSC oversight for 2013/2014 Fiscal Year.

Completed Area Name: PROJECT WIDE
Completed Sub Area Name: Not reported
Completed Document Type: Annual Oversight Cost Estimate
Completed Date: 09/22/2014
Comments: Annual Oversight Cost Estimate letter with enclosures (Cost Estimate and Activity Schedule) of DTSC oversight for 2014/2015 Fiscal Year.

Completed Area Name: PROJECT WIDE
Completed Sub Area Name: Not reported
Completed Document Type: Correspondence
Completed Date: 06/27/2014
Comments: Field Activity Notification Schedule. Second consecutive quarterly Corrective Measures Study (CMS) groundwater monitoring event at wells MW-1 through MW-4, MW-8R, MW-11R, and MW-14 on July 9 and 10, 2014.

Completed Area Name: PROJECT WIDE
Completed Sub Area Name: Not reported
Completed Document Type: Annual Oversight Cost Estimate
Completed Date: 09/23/2015
Comments: Annual Oversight Cost Estimate letter with enclosures (Activity Schedule and Cost Estimate) of DTSC oversight for 2015/2016 Fiscal Year.

Completed Area Name: PROJECT WIDE
Completed Sub Area Name: Not reported

Map ID
Direction
Distance
Elevation

MAP FINDINGS

Site

Database(s)

EDR ID Number
EPA ID Number

SAFETY-KLEEN OAKLAND (Continued)

1001407764

Completed Document Type: Correspondence
Completed Date: 08/26/2015
Comments: Notification of change in DTSC Project Manager as of August 18, 2015.

Completed Area Name: PROJECT WIDE
Completed Sub Area Name: Not reported
Completed Document Type: Operation & Maintenance Order/Agreement
Completed Date: 01/19/2017
Comments: Effective January 19, 2017, the California Department of Toxic Substances Control (DTSC) and Safety-Kleen Systems, Incorporated (Proponent) enter into this Operation and Maintenance Agreement (Agreement) for the site located at 400 Market Street, Oakland, Alameda County, California 94607 (Site). A DTSC-approved remedy has been installed at the Site for the remediation of soil gas and groundwater. The remedy consists of continued operation and maintenance of the sub-slab depressurization system and soil vapor and groundwater monitoring wells for monitored natural attenuation of groundwater. Proponent shall fully implement the DTSC-approved Operation and Maintenance Plan dated February 19, 2016 or any successor O&M Plan as later approved by DTSC, including any requirements for inspections, monitoring, reporting and record keeping.

Completed Area Name: PROJECT WIDE
Completed Sub Area Name: Not reported
Completed Document Type: Pre-HARP Form
Completed Date: 05/02/2017
Comments: Pre-HARP for Site Visits on 5/2/2017 and 5/3/2017.

Completed Area Name: PROJECT WIDE
Completed Sub Area Name: Not reported
Completed Document Type: RFI Report
Completed Date: 08/20/2013
Comments: Revised RFI Report Addendum. The RFI Addendum field investigation was conducted pursuant to the December 2012 RFI Work Plan Addendum. Additional groundwater data at the facility has been further characterized and an indoor air investigation was completed to further evaluate the effectiveness of the SSD system. PCE and TCE, the two primary constituents of concern identified during 2011/2012 soil gas sampling, were not detected in the March 2013 indoor air samples. Acrolein, benzene, and carbon tetrachloride were detected in indoor air above RSLs, but at similar concentrations to background. Chloroform was detected in three indoor air samples above the residential RSL but below the industrial RSL. Chloroform is commonly detected in indoor air and often attributed to use of water from chlorine treated water systems. Ethylbenzene was detected above the residential RSL, but also below the industrial RSL in all samples. Potential indoor air sources of ethylbenzene include paint, paint thinner, wood office furniture, scented candles, and gasoline. Information provided in the September 2012 RFI Report indicated the current SSD system met industry standard pressure differential benchmarks within the building. Evaluation of the March 2013 indoor air data further supports the SSD system is effective in mitigating potential vapor intrusion attributable to soil gas impacts beneath the building. March 2013 groundwater data was generally consistent with historical results. It should be noted that the March 2013 TPH-MS concentration in the sample collected from well MW-14 (2.11

Map ID
Direction
Distance
Elevation

MAP FINDINGS

Site

Database(s)

EDR ID Number
EPA ID Number

SAFETY-KLEEN OAKLAND (Continued)

1001407764

mg/L) was lower than the October 2011 grab groundwater sample concentration (7.66 mg/L) collected in the same vicinity. However, the March 2013 concentration still exceeds the target level of 1.0 mg/L identified in the Revised Risk Assessment Report.

Completed Area Name: PROJECT WIDE
Completed Sub Area Name: Not reported
Completed Document Type: *Correspondence - Received
Completed Date: 10/20/2011
Comments: Quarterly Progress Report (July through September 2011). Per DTSC's formal request and in accordance with the CACA, Safety-Kleen Systems, Inc. (S-K) submitted an RFI Work Plan and two additional revised work plans between April 9, 2010 and May 20, 2011. S-K provided an additional RFI Work Plan Addendum to DTSC on July 8, 2011. DTSC issued formal approval of the RFI Work Plan in a letter dated July 12, 2011. Pursuant to previous notifications, S-K is scheduled to commence the additional RFI field activities the week of October 24, 2011. S-K will report the findings of the RFI in general accordance with the project schedule presented in the DYSC-approved RFI Work Plan.

Completed Area Name: PROJECT WIDE
Completed Sub Area Name: Not reported
Completed Document Type: *Correspondence - Received
Completed Date: 07/30/2010
Comments: Quarterly Summary Report submitted. No DTSC comments.

Completed Area Name: PROJECT WIDE
Completed Sub Area Name: Not reported
Completed Document Type: Technical Report
Completed Date: 09/18/2014
Comments: Corrective Measures Study Update. Per the April 2014 DTSC-approved CMS Work Plan, Safety-Kleen Systems, Inc. (S-K) and DTSC agreed to evaluate data from a minimum of two consecutive quarterly groundwater monitoring events in April 2014 and July 2014. Pending results of the April and July 2014 monitoring events, S-K and DTSC would determine if two additional quarterly events are appropriate to evaluate monitored natural attenuation (MNA) as a remedial strategy for the site. The purpose of this letter report is to present the data collected during the April 2014 and July 2014 CMS quarterly groundwater monitoring events, and reach concurrence with DTSC on a path forward in finalizing submittal of the CMS Report. S-K believes that data presented in this letter report shows ample and appropriate evidence that MNA is a strong remedial option and would prefer to move forward with submittal of the CMS Report. If DTSC agrees that two additional quarterly MNA events are not necessary to complete the CMS, S-K intends to submit the CMS Report within 30 days of receiving formal DTSC concurrence. In the event that DTSC prefers additional information for evaluating MNA, the CMS will progress in general accordance with the timeline in the approved CMS Work Plan (two additional quarterly monitoring events and submittal of the CMS Report on or before March 31, 2015). DTSC approves the Update and agrees that no further monitoring for MNA evaluation is necessary.

Completed Area Name: PROJECT WIDE
Completed Sub Area Name: Not reported
Completed Document Type: Other Report

Map ID
Direction
Distance
Elevation

MAP FINDINGS

Site

Database(s)

EDR ID Number
EPA ID Number

SAFETY-KLEEN OAKLAND (Continued)

1001407764

Completed Date: 01/25/2012
Comments: Quarterly Progress Report (October through December 2011). Safety-Kleen Systems, Inc. (S-K) initiated RFI field activities the week of October 24, 2011 and completed the second consecutive quarter of groundwater monitoring activities the week of January 16, 2012.

Completed Area Name: PROJECT WIDE
Completed Sub Area Name: Not reported
Completed Document Type: Other Report
Completed Date: 04/24/2012
Comments: Quarterly Progress Report (January through March 2012). Safety-Kleen Systems, Inc. (S-K) initiated RFI field activities the week of October 24, 2011 and completed field activities on January 30, 2012. Per previous agreements with DTSC, an RFI Report and a Risk Assessment Report were submitted on March 13, 2012 and April 13, 2012, respectively.

Completed Area Name: PROJECT WIDE
Completed Sub Area Name: Not reported
Completed Document Type: RFI Workplan Addendum
Completed Date: 01/28/2013
Comments: add 1 well & conduct indoor air monitoring

Completed Area Name: PROJECT WIDE
Completed Sub Area Name: Not reported
Completed Document Type: Other Report
Completed Date: 07/30/2012
Comments: Quarterly Progress Report (April through June 2012). Per DTSC's formal requests and in accordance with the CACA, Safety-Kleen Systems, Inc. (S-K) submitted an RFI Work Plan and two additional revised work plans between April 9, 2010 and May 20, 2011. S-K provided an additional RFI Work Plan Addendum to DTSC on July 8, 2011. DTSC issued formal approval of the RFI Work Plan in a letter dated July 12, 2011. S-K initiated RFI field activities the week of October 24, 2011 and completed field activities on January 30, 2012. Per previous agreements with DTSC, an RFI Report and a Risk Assessment Report were submitted on March 13, 2012 and April 13, 2012, respectively. S-K provided responses to DTSC comments, for both the RFI and risk assessment, in submittals dated June 15, 2012.

Completed Area Name: PROJECT WIDE
Completed Sub Area Name: Not reported
Completed Document Type: Corrective Measures Study Workplan
Completed Date: 04/14/2014
Comments: Final Revised Corrective Measures Study Work Plan. Groundwater monitoring to evaluate the effectiveness of monitored natural attenuation will be conducted.

Completed Area Name: PROJECT WIDE
Completed Sub Area Name: Not reported
Completed Document Type: Other Report
Completed Date: 10/29/2012
Comments: Quarterly Progress Report (July through September 2012). Per DTSC's formal requests and in accordance with the CACA, Safety-Kleen Systems, Inc. (S-K) submitted a Final Revised RFI Report on September 17, 2012. DTSC formally approved the Report in a memorandum dated September 28, 2012. In accordance with DTSC's request in the

Map ID
Direction
Distance
Elevation

MAP FINDINGS

Site

Database(s)

EDR ID Number
EPA ID Number

SAFETY-KLEEN OAKLAND (Continued)

1001407764

September 2012 memorandum, S-K intends to submit an RFI Work Plan Addendum for installing an additional groundwater monitoring well and conducting indoor air monitoring no later than November 2, 2012.

Completed Area Name: PROJECT WIDE
Completed Sub Area Name: Not reported
Completed Document Type: Other Report
Completed Date: 04/16/2013
Comments: Quarterly Progress Report (January through March 2013). Safety-Kleen Systems, Inc. (S-K) received formal DTSC approval of the December 2012 Revised Work Plan in a memorandum dated January 28, 2013. S-K finalized the additional RFI field activities (additional groundwater monitoring and indoor air sampling) during the week of March 25, 2013, and anticipates submitting a RFI Report Addendum within 45 days receipt of complete and accurate laboratory data.

Completed Area Name: PROJECT WIDE
Completed Sub Area Name: Not reported
Completed Document Type: Fact Sheets
Completed Date: 06/17/2015
Comments: Fact Sheet for CMS to be mailed to mailing list by June 22

Completed Area Name: PROJECT WIDE
Completed Sub Area Name: Not reported
Completed Document Type: Fieldwork
Completed Date: 04/02/2013
Comments: Not reported

Completed Area Name: PROJECT WIDE
Completed Sub Area Name: Not reported
Completed Document Type: Operation and Maintenance Report
Completed Date: 12/02/2020
Comments: Annual Report summarizing the sub-slab depressurization (SSD) system O&M and sampling procedures for 2019. The first comment letter (sent 10/2/2020) requested submittal of a revised O&M Plan. The property recently changed ownership and changes may occur to the SSD system, which would affect the O&M Plan. The revised O&M Plan was requested to be submitted after these changes are better understood. The 10/2/2020 letter also included recommendations to be included in the revised O&M Plan and requested a Response to Comments to be included with the revised Report. A Response to Comments was included in the revised Report. These Response to Comments will be further reviewed when we receive and review the revised O&M Plan.

Completed Area Name: PROJECT WIDE
Completed Sub Area Name: Not reported
Completed Document Type: Fieldwork
Completed Date: 04/29/2019
Comments: Notification of O&M activities. No response from DTSC needed

Completed Area Name: PROJECT WIDE
Completed Sub Area Name: Not reported
Completed Document Type: Fieldwork
Completed Date: 03/14/2018
Comments: Soil vapor wells abandonment fieldwork completed on March 14, 2018. Report to be submitted within 60 days.

Map ID
Direction
Distance
Elevation

MAP FINDINGS

Site

Database(s)

EDR ID Number
EPA ID Number

SAFETY-KLEEN OAKLAND (Continued)

1001407764

Completed Area Name: PROJECT WIDE
Completed Sub Area Name: Not reported
Completed Document Type: Soils Management Plan
Completed Date: 07/15/2020
Comments: Site Management Plan was developed to establish general management practices for all potential future handling of soil, groundwater and other materials during building modification or repair activities, active construction/development for the site, or other activities that disturb the subsurface.

Completed Area Name: PROJECT WIDE
Completed Sub Area Name: Not reported
Completed Document Type: Correspondence
Completed Date: 10/26/2007
Comments: Facility Closure Certification Acknowledgment. This letter is to inform Safety-Kleen Systems, Inc. that DTSC now considers the Hazardous Waste Management Unites (HWMUs) at the facility closed and acknowledges the Closure Certification submitted on August 20, 2007.

Completed Area Name: PROJECT WIDE
Completed Sub Area Name: Not reported
Completed Document Type: Correspondence
Completed Date: 02/16/2010
Comments: Not reported

Completed Area Name: PROJECT WIDE
Completed Sub Area Name: Not reported
Completed Document Type: Consent Order
Completed Date: 02/18/2011
Comments: CONSENT ORDER, executed 2/8/2011, between DTSC and Safety-Kleen Systems, Inc.

Completed Area Name: PROJECT WIDE
Completed Sub Area Name: Not reported
Completed Document Type: Human Exposure Controlled
Completed Date: 07/03/2012
Comments: Documentation of Environmental Indicator Determination, RCRA Corrective Action, Environmental Indicator (EI) RCRIS code (CA725), Current Human Exposures Under Control. "Current Human Exposures Under Control" has been verified. Based on a review of the information contained in RA Report, current human exposures are expected to be under control at the Safety-Kleen Site under current and reasonably expected conditions (400 Market Street, Oakland, CA, CAD053044053).

Completed Area Name: PROJECT WIDE
Completed Sub Area Name: Not reported
Completed Document Type: Annual Oversight Cost Estimate
Completed Date: 09/29/2016
Comments: Annual Oversight Cost Estimate letter with enclosures (Activity Schedule and Cost Estimate) of DTSC oversight for 2016/2017 Fiscal Year.

Completed Area Name: PROJECT WIDE
Completed Sub Area Name: Not reported
Completed Document Type: Remedy Construction Complete
Completed Date: 09/28/2015
Comments: Remedy Construction Complete Milestone: US EPA Region 9 GPRA Measure

Map ID
Direction
Distance
Elevation

MAP FINDINGS

Site

Database(s)

EDR ID Number
EPA ID Number

SAFETY-KLEEN OAKLAND (Continued)

1001407764

Signature Page, RCRA Corrective Action Assessment of CA550, Basis for Approval, and Figures. Remedy Construction Complete determination for remedial activities overseen by DTSC. YES, Remedy Construction Completed (Site-wide) - ALL Final remedy decisions and ALL remedy construction necessary for protection of human health and the environment made for ALL portions of the site, completely installed, and operating according to specifications stated in the remedy decision documents or approved work plans.

Completed Area Name: PROJECT WIDE
Completed Sub Area Name: Not reported
Completed Document Type: CEQA - Notice of Exemption
Completed Date: 09/29/2015
Comments: CEQA-NOE Final/Signed/Filed with State Clearinghouse

Completed Area Name: PROJECT WIDE
Completed Sub Area Name: Not reported
Completed Document Type: Land Use Restriction
Completed Date: 01/20/2017
Comments: Land Use Covenant and Agreement - Environmental Restrictions, recorded with Alameda County on January 20, 2017. This Land Use Covenant and Agreement ("Covenant") is made by and between Safety-Kleen Systems, Incorporated (the "Covenantor"), the successor in interest to the owner of record located at 400 Market Street, Oakland, in the County of Alameda County, State of California (the "Property"), and the Department of Toxic Substances Control (the "Department"). The Property that is subject to this Covenant, totaling approximately 0.6 acres, is more particularly described in the attached Exhibit A, Legal Description, and depicted in Exhibit B, Assessor's Map. The Property is located in the area now generally bounded by 5th Street on the north, 4th Street on the south, Brush Street on the east, and Market Street on the west. The Property is also identified as County of Alameda, Assessor Parcel Numbers 001-0113-001-02 and 001-0113-002-02. This Property has been investigated and/or remediated under the Department's oversight. The Department approved a Corrective Measures Study (CMS), dated April 2, 2015, and an Operations and Maintenance Plan and Monitored Natural Attenuation Plan, dated February 19, 2016, in accordance with Health and Safety Code, division 20, chapter 6.5. The remediation activities conducted at the Property include installation and continued operation and maintenance of the sub-slab depressurization system, monitored natural attenuation for groundwater, and land use restrictions. As part of the DTSC-approved remedy at the Site, the sub-slab depressurization system layout and a monitoring well location diagram showing the location(s) of the installed remedy are attached as Exhibit C and Exhibit D.

Completed Area Name: PROJECT WIDE
Completed Sub Area Name: Not reported
Completed Document Type: Annual Oversight Cost Estimate
Completed Date: 09/21/2012
Comments: Annual Oversight Cost Estimate letter with enclosures (Cost Estimate and Activity Schedule) of DTSC oversight for 2012/2013 Fiscal Year.

Completed Area Name: PROJECT WIDE
Completed Sub Area Name: Not reported
Completed Document Type: Remedy Selection and Statement of Basis

Map ID
Direction
Distance
Elevation

MAP FINDINGS

Site

Database(s)

EDR ID Number
EPA ID Number

SAFETY-KLEEN OAKLAND (Continued)

1001407764

Completed Date: 09/25/2015
Comments: The selected remedy for the site includes monitored natural attenuation for ground water and a sub-slab depressurization system for soil gas beneath the building.

Completed Area Name: PROJECT WIDE
Completed Sub Area Name: Not reported
Completed Document Type: Groundwater Migration Controlled
Completed Date: 06/30/2015
Comments: DTSC determined that migration of contaminated groundwater has stabilized and that groundwater monitoring will be conducted to confirm that the groundwater plume is naturally attenuating.

Completed Area Name: PROJECT WIDE
Completed Sub Area Name: Not reported
Completed Document Type: Correspondence
Completed Date: 03/28/2018
Comments: Not reported

Completed Area Name: PROJECT WIDE
Completed Sub Area Name: Not reported
Completed Document Type: Correspondence
Completed Date: 11/10/2014
Comments: also indicates no more quarterly letter reports required.

Future Area Name: Not reported
Future Sub Area Name: Not reported
Future Document Type: Not reported
Future Due Date: Not reported
Schedule Area Name: PROJECT WIDE
Schedule Sub Area Name: Not reported
Schedule Document Type: 5 Year Review Reports
Schedule Due Date: 07/01/2022
Schedule Revised Date: Not reported

DEED:

Name: SAFETY-KLEEN OAKLAND
Address: 400 MARKET ST
City,State,Zip: OAKLAND, CA
Envirostor ID: 80001412
Area: PROJECT WIDE
Sub Area: Not reported
Site Type: CORRECTIVE ACTION
Status: ACTIVE
Agency: Not reported
Covenant Uploaded: Not reported
Deed Date(s): Not reported
File Name: Envirostor Land Use Restrictions

CHMIRS:

Name: Not reported
Address: 400 MARKET ST
City,State,Zip: OAKLAND, CA 94607
OES Incident Number: 5-3944
OES notification: 07/01/2005
OES Date: Not reported

Map ID
Direction
Distance
Elevation

MAP FINDINGS

Site

Database(s)

EDR ID Number
EPA ID Number

SAFETY-KLEEN OAKLAND (Continued)

1001407764

OES Time:	Not reported
Date Completed:	Not reported
Property Use:	Not reported
Agency Id Number:	Not reported
Agency Incident Number:	Not reported
Time Notified:	Not reported
Time Completed:	Not reported
Surrounding Area:	Not reported
Estimated Temperature:	Not reported
Property Management:	Not reported
More Than Two Substances Involved?:	Not reported
Resp Agncy Personel # Of Decontaminated:	Not reported
Responding Agency Personel # Of Injuries:	Not reported
Responding Agency Personel # Of Fatalities:	Not reported
Others Number Of Decontaminated:	Not reported
Others Number Of Injuries:	Not reported
Others Number Of Fatalities:	Not reported
Vehicle Make/year:	Not reported
Vehicle License Number:	Not reported
Vehicle State:	Not reported
Vehicle Id Number:	Not reported
CA DOT PUC/ICC Number:	Not reported
Company Name:	Not reported
Reporting Officer Name/ID:	Not reported
Report Date:	Not reported
Facility Telephone:	Not reported
Waterway Involved:	Not reported
Waterway:	Not reported
Spill Site:	Not reported
Cleanup By:	Reporting Party
Containment:	Not reported
What Happened:	Not reported
Type:	Not reported
Measure:	Not reported
Other:	Not reported
Date/Time:	Not reported
Year:	2005
Agency:	Safety Clean
Incident Date:	7/1/2005 12:00:00 AM
Admin Agency:	City of Oakland Fire Department
Amount:	Not reported
Contained:	Yes
Site Type:	Merchant/Business
E Date:	Not reported
Substance:	Lithium Batteries
Gallons:	16
Unknown:	0
Substance #2:	Not reported
Substance #3:	Not reported
Evacuations:	10
Number of Injuries:	0
Number of Fatalities:	0
#1 Pipeline:	Not reported
#2 Pipeline:	Not reported
#3 Pipeline:	Not reported
#1 Vessel >= 300 Tons:	Not reported
#2 Vessel >= 300 Tons:	Not reported

Map ID
Direction
Distance
Elevation

MAP FINDINGS

Site

Database(s)

EDR ID Number
EPA ID Number

SAFETY-KLEEN OAKLAND (Continued)

1001407764

#3 Vessel >= 300 Tons:	Not reported
Evacs:	Not reported
Injuries:	Not reported
Fatals:	Not reported
Comments:	Not reported
Description:	Per caller a drum of lithium batteries exploded. Fire Dept responded. 10 Personnel from the facility were evacuated for about 20 minutes. All person have returned to the work place. Operation are back to normal operations.

WDS:

Name:	SAFETYKLEEN SER CTR
Address:	400 Market St
City:	OAKLAND
Facility ID:	San Francisco Bay 01I002051
Facility Type:	Industrial - Facility that treats and/or disposes of liquid or semisolid wastes from any servicing, producing, manufacturing or processing operation of whatever nature, including mining, gravel washing, geothermal operations, air conditioning, ship building and repairing, oil production, storage and disposal operations, water pumping.
Facility Status:	Active - Any facility with a continuous or seasonal discharge that is under Waste Discharge Requirements.
NPDES Number:	CAS000001 The 1st 2 characters designate the state. The remaining 7 are assigned by the Regional Board
Subregion:	2
Facility Telephone:	5108327942
Facility Contact:	HEATHER COLLINS
Agency Name:	SAFETYKLEEN CORP
Agency Address:	400 Market St
Agency City,St,Zip:	Oakland 946073034
Agency Contact:	HEATHER COLLINS
Agency Telephone:	7075842317
Agency Type:	Private
SIC Code:	0
SIC Code 2:	Not reported
Primary Waste Type:	Not reported
Primary Waste:	Not reported
Waste Type2:	Not reported
Waste2:	Not reported
Primary Waste Type:	Not reported
Secondary Waste:	Not reported
Secondary Waste Type:	Not reported
Design Flow:	0
Baseline Flow:	0
Reclamation:	Not reported
POTW:	Not reported
Treat To Water:	Minor Threat to Water Quality. A violation of a regional board order should cause a relatively minor impairment of beneficial uses compared to a major or minor threat. Not: All nurds without a TTWQ will be considered a minor threat to water quality unless coded at a higher Level. A Zero (0) may be used to code those NURDS that are found to represent no threat to water quality.
Complexity:	Category C - Facilities having no waste treatment systems, such as cooling water dischargers or thosewho must comply through best management practices, facilities with passive waste treatment and

Map ID
Direction
Distance
Elevation

MAP FINDINGS

Site

Database(s)

EDR ID Number
EPA ID Number

SAFETY-KLEEN OAKLAND (Continued)

1001407764

disposal systems, such as septic systems with subsurface disposal, or dischargers having waste storage systems with land disposal such as dairy waste ponds.

CERS:

Name: SAFETY-KLEEN
Address: 400 MARKET ST
City,State,Zip: OAKLAND, CA 946070000
Site ID: 609865
CERS ID: CAD053044053
CERS Description: Hazardous Waste

Evaluation:

Eval General Type: Compliance Evaluation Inspection
Eval Date: 01-23-2007
Violations Found: Yes
Eval Type: DTSC Compliance Evaluation Inspection
Eval Notes: Compliance Evaluation Inspection - Treatment, Storage and Disposal
Return To Compliance: 2007-01-24 00:00:00
Eval Division: Department of Toxic Substances Control
Eval Program: DTSC_ENF
Eval Source: ENVSTORHAZ,

Eval General Type: Compliance Evaluation Inspection
Eval Date: 12-20-2000
Violations Found: Yes
Eval Type: DTSC Compliance Evaluation Inspection
Eval Notes: Compliance Evaluation Inspection - Treatment, Storage and Disposal
Return To Compliance: 2003-04-07 00:00:00
Eval Division: Department of Toxic Substances Control
Eval Program: DTSC_ENF
Eval Source: ENVSTORHAZ,

Eval General Type: Compliance Followup Inspection
Eval Date: 03-22-2002
Violations Found: Yes
Eval Type: DTSC Follow-up Inspection
Eval Notes: Follow-up Inspection - Treatment, Storage and Disposal Return To
Compliance: 2003-04-07 00:00:00
Eval Division: Department of Toxic Substances Control
Eval Program: DTSC_ENF
Eval Source: ENVSTORHAZ,

Eval General Type: Compliance Evaluation Inspection
Eval Date: 10-29-2002
Violations Found: Yes
Eval Type: DTSC Compliance Evaluation Inspection
Eval Notes: Compliance Evaluation Inspection - Treatment, Storage and Disposal
Return To Compliance: 2004-01-09 00:00:00
Eval Division: Department of Toxic Substances Control
Eval Program: DTSC_ENF
Eval Source: ENVSTORHAZ,

Eval General Type: Compliance Evaluation Inspection
Eval Date: 02-28-2000
Violations Found: No
Eval Type: DTSC Compliance Evaluation Inspection

Map ID
Direction
Distance
Elevation

MAP FINDINGS

Site

Database(s)

EDR ID Number
EPA ID Number

SAFETY-KLEEN OAKLAND (Continued)

1001407764

Eval Notes: Compliance Evaluation Inspection - Transporter
Eval Division: Department of Toxic Substances Control
Eval Program: DTSC_ENF
Eval Source: ENVSTORHAZ,

Eval General Type: Compliance Evaluation Inspection
Eval Date: 06-18-2003
Violations Found: No
Eval Type: DTSC Compliance Evaluation Inspection
Eval Notes: Compliance Evaluation Inspection - Treatment, Storage and Disposal
Eval Division: Department of Toxic Substances Control
Eval Program: DTSC_ENF
Eval Source: ENVSTORHAZ,

Eval General Type: Information Request
Eval Date: 02-08-2007
Violations Found: No
Eval Type: DTSC Financial Records Review
Eval Notes: Financial Records Review - Treatment, Storage and Disposal
Eval Division: Department of Toxic Substances Control
Eval Program: DTSC_ENF
Eval Source: ENVSTORHAZ,

Eval General Type: Compliance Followup Inspection
Eval Date: 04-22-2004
Violations Found: No
Eval Type: DTSC Follow-up Inspection
Eval Notes: Follow-up Inspection - Treatment, Storage and Disposal
Eval Division: Department of Toxic Substances Control
Eval Program: DTSC_ENF
Eval Source: ENVSTORHAZ,

Eval General Type: Compliance Evaluation Inspection
Eval Date: 06-27-2005
Violations Found: Yes
Eval Type: DTSC Compliance Evaluation Inspection
Eval Notes: Compliance Evaluation Inspection - Treatment, Storage and Disposal
Return To Compliance: 2005-06-28 00:00:00
Eval Division: Department of Toxic Substances Control
Eval Program: DTSC_ENF
Eval Source: ENVSTORHAZ,

Eval General Type: Information Request
Eval Date: 06-30-2003
Violations Found: No
Eval Type: DTSC Financial Records Review
Eval Notes: Financial Records Review - Treatment, Storage and Disposal
Eval Division: Department of Toxic Substances Control
Eval Program: DTSC_ENF
Eval Source: ENVSTORHAZ,

Eval General Type: Information Request
Eval Date: 10-29-2002
Violations Found: No
Eval Type: DTSC Financial Records Review
Eval Notes: Financial Records Review - Treatment, Storage and Disposal
Eval Division: Department of Toxic Substances Control

Map ID
Direction
Distance
Elevation

MAP FINDINGS

Site

Database(s)

EDR ID Number
EPA ID Number

SAFETY-KLEEN OAKLAND (Continued)

1001407764

Eval Program: DTSC_ENF
Eval Source: ENVSTORHAZ,

Enforcement Action:
Site ID: 609865
Site Name: SAFETY-KLEEN
Site Address: 400 MARKET ST
Site City: OAKLAND
Site Zip: 946070000
Enf Action Date: 04-07-2003
Enf Action Type: Federal Consent Order with Enforcement and Settlement
Enf Action Description: Federal Consent Order with Enforcement and Settlement
Enf Action Notes: Not reported
Enf Action Division: Department of Toxic Substances Control
Enf Action Program: DTSC_ENF
Enf Action Source: ENVSTORHAZ,

Affiliation:
Affiliation Type Desc: Facility Owner
Entity Name: SAFETY KLEEN SYSTEMS INC
Entity Title: Not reported
Affiliation Address: 5400 LEGACY DR CLUSTER 2 BLDG 3CLUSTER II BLDG 3
Affiliation City: PLANO
Affiliation State: TX
Affiliation Country: Not reported
Affiliation Zip: 750240000
Affiliation Phone: 9722652310,

Affiliation Type Desc: Facility Contact
Entity Name: Ruben Martinez
Entity Title: Not reported
Affiliation Address: 400 MARKET ST
Affiliation City: OAKLAND
Affiliation State: CA
Affiliation Country: Not reported
Affiliation Zip: 946070000
Affiliation Phone: 6264010106,

Name: SAFETY-KLEEN OAKLAND
Address: 400 MARKET ST
City,State,Zip: OAKLAND, CA 94607-0000
Site ID: 609882
CERS ID: 80001412
CERS Description: Corrective Action

Affiliation:
Affiliation Type Desc: Lead Project Manager
Entity Name: Isabella Roman
Entity Title: Not reported
Affiliation Address: Not reported
Affiliation City: Not reported
Affiliation State: Not reported
Affiliation Country: Not reported
Affiliation Zip: Not reported
Affiliation Phone: ,

Map ID
 Direction
 Distance
 Elevation

MAP FINDINGS

Site

Database(s)

EDR ID Number
 EPA ID Number

SAFETY-KLEEN OAKLAND (Continued)

1001407764

Affiliation Type Desc: Supervisor
 Entity Name: Kimberly Walsh
 Entity Title: Not reported
 Affiliation Address: Not reported
 Affiliation City: Not reported
 Affiliation State: Not reported
 Affiliation Country: Not reported
 Affiliation Zip: Not reported
 Affiliation Phone: ,

BH409
WSW
1/2-1
0.952 mi.
5025 ft.

SAFETY-KLEEN CORP.
404 MARKET ST
OAKLAND, CA 94607

Site 3 of 3 in cluster BH

SWEEPS UST
HIST UST
CA FID UST
HWP

1000224433
 N/A

Relative:
Lower
Actual:
15 ft.

SWEEPS UST:
 Name: SAFETY-KLEEN CORP.
 Address: 404 MARKET ST
 City: OAKLAND
 Status: Not reported
 Comp Number: 6278
 Number: Not reported
 Board Of Equalization: 44-027812
 Referral Date: Not reported
 Action Date: Not reported
 Created Date: Not reported
 Owner Tank Id: Not reported
 SWRCB Tank Id: 01-000-006278-000001
 Tank Status: Not reported
 Capacity: 6000
 Active Date: Not reported
 Tank Use: UNKNOWN
 STG: WASTE
 Content: Not reported
 Number Of Tanks: 3

Name: SAFETY-KLEEN CORP.
 Address: 404 MARKET ST
 City: OAKLAND
 Status: Not reported
 Comp Number: 6278
 Number: Not reported
 Board Of Equalization: 44-027812
 Referral Date: Not reported
 Action Date: Not reported
 Created Date: Not reported
 Owner Tank Id: Not reported
 SWRCB Tank Id: 01-000-006278-000002
 Tank Status: Not reported
 Capacity: 6000
 Active Date: Not reported
 Tank Use: UNKNOWN
 STG: WASTE
 Content: Not reported
 Number Of Tanks: Not reported

Map ID
Direction
Distance
Elevation

MAP FINDINGS

Site

Database(s)

EDR ID Number
EPA ID Number

SAFETY-KLEEN CORP. (Continued)

1000224433

Name: SAFETY-KLEEN CORP.
Address: 404 MARKET ST
City: OAKLAND
Status: Not reported
Comp Number: 6278
Number: Not reported
Board Of Equalization: 44-027812
Referral Date: Not reported
Action Date: Not reported
Created Date: Not reported
Owner Tank Id: Not reported
SWRCB Tank Id: 01-000-006278-000003
Tank Status: Not reported
Capacity: 10000
Active Date: Not reported
Tank Use: UNKNOWN
STG: PRODUCT
Content: Not reported
Number Of Tanks: Not reported

Name: SAFETY-KLEEN CORP.
Address: 404 MARKET ST
City: OAKLAND
Status: Active
Comp Number: 6278
Number: 1
Board Of Equalization: 44-027812
Referral Date: 01-07-94
Action Date: 05-03-94
Created Date: 02-29-88
Owner Tank Id: WASTE
SWRCB Tank Id: 01-000-006278-000004
Tank Status: A
Capacity: 12000
Active Date: 01-07-94
Tank Use: CHEMICAL
STG: W
Content: MINERAL SPIR
Number Of Tanks: 2

Name: SAFETY-KLEEN CORP.
Address: 404 MARKET ST
City: OAKLAND
Status: Active
Comp Number: 6278
Number: 1
Board Of Equalization: 44-027812
Referral Date: 01-07-94
Action Date: 05-03-94
Created Date: 02-29-88
Owner Tank Id: PRODUCT
SWRCB Tank Id: 01-000-006278-000005
Tank Status: A
Capacity: 12000
Active Date: 01-07-94
Tank Use: CHEMICAL
STG: P

Map ID
Direction
Distance
Elevation

MAP FINDINGS

Site

Database(s)

EDR ID Number
EPA ID Number

SAFETY-KLEEN CORP. (Continued)

1000224433

Content: MINERAL SPIR
Number Of Tanks: Not reported

HIST UST:

Name: SAFETY KLEEM CORP 7-178-01
Address: 404 MARKET STREET
City,State,Zip: OAKLAND, CA 94607
File Number: 000362E6
URL: <http://geotracker.waterboards.ca.gov/ustpdfs/pdf/000362E6.pdf>
Region: STATE
Facility ID: 00000006278
Facility Type: Other
Other Type: PARTS WASHER SERVICE
Contact Name: STEVE NEVES
Telephone: 3126978460
Owner Name: SAFETY-KLEEN CORP.
Owner Address: 655 BIG TIMBER ROAD
Owner City,St,Zip: ELGIN, IL 60120
Total Tanks: 0003

Tank Num: 001
Container Num: 01
Year Installed: 1970
Tank Capacity: 00006000
Tank Used for: WASTE
Type of Fuel: Not reported
Container Construction Thickness: .25
Leak Detection: Visual, Stock Inventor

Tank Num: 002
Container Num: 02
Year Installed: 1970
Tank Capacity: 00006000
Tank Used for: WASTE
Type of Fuel: Not reported
Container Construction Thickness: .25
Leak Detection: Visual, Stock Inventor

Tank Num: 003
Container Num: 03
Year Installed: 1971
Tank Capacity: 00010000
Tank Used for: PRODUCT
Type of Fuel: Not reported
Container Construction Thickness: .25
Leak Detection: Visual, Stock Inventor

[Click here for Geo Tracker PDF:](#)

CA FID UST:

Facility ID: 01002099
Regulated By: UTNKI
Regulated ID: 00006278
Cortese Code: Not reported
SIC Code: Not reported
Facility Phone: 3126978460

Map ID
Direction
Distance
Elevation

MAP FINDINGS

Site

Database(s)

EDR ID Number
EPA ID Number

SAFETY-KLEEN CORP. (Continued)

1000224433

Mail To: Not reported
Mailing Address: 655 BIG TIMBER RD
Mailing Address 2: Not reported
Mailing City,St,Zip: OAKLAND 94607
Contact: Not reported
Contact Phone: Not reported
DUNs Number: Not reported
NPDES Number: Not reported
EPA ID: Not reported
Comments: Not reported
Status: Inactive

HWP:

EPA ID: CAD053044053
Name: SAFETY-KLEEN
Address: 400 MARKET ST
Cleanup Status: CLOSED
Latitude: 37.80070
Longitude: -122.2831
Facility Type: Historical - Non-Operating
Facility Size: Not reported
Supervisor: Not reported
Site Code: 200191
Senate District: 09
Assembly District: 18
Public Information Officer: Not reported
Commercial Offsite Facility Types: Not reported
Quarterly Update: Entered 8/27/04 - The Oakland Service Center is a service and operation center which leases and services Safety-Kleen parts cleaning equipment and solvents to Safety-Kleen customers. The service center also collects spent parts washer solvents, aqueous-based solvents, dry cleaning wastes, spent silver-bearing waste and transfer wastes. Transfer wastes include industrial solvents, Freon, antifreeze, and paint waste/laquer thinners. The facility's hazardous waste storage permit expired in March, 1997. Safety-Kleen submitted a permit renewal application (Application) for the facility on February 14, 1997. Immediately after the completion of technical review of the revised Part B Application with three Notices of Deficiencies (NODs), Safety-Kleen submitted supplements to the facility's permit renewal application to add three new waste streams (aqueous cleaners, used oil and used antifreeze) to be managed in the underground storage tank (UST) at the facility. The 12,000-gallon UST is currently only permitted for storage of spent parts washer solvent. The Fiscal Year 2004/2005 Annual Work Plan calls for completion of technical review of the Application, preparation of draft permit, issuance of draft Neg Dec, public participation, and final permit determination. Update 6/29/07 - On April 17, 2006, SK notified DTSC that they intend to terminate their permitted activities and thus close the Oakland facility. The permitted units are: Tank Storage (one nominal 12,000-gallon double-walled underground storage tank used to store spent parts washer solvent), a Return/Fill Shelter (two drum washer units that hold a maximum of 1,500 gallons of sediment), and Container Storage (two container storage areas with a total waste storage capacity of 8,254 gallons). DTSC reviewed the closure plan of April 25, 1994 and determined that it was not up to current standards, and as a result, DTSC provided comments to SK on August 14, 2006. SK submitted a revised closure plan on September 21, 2006 by a Class 1

Map ID
Direction
Distance
Elevation

MAP FINDINGS

Site

Database(s)

EDR ID Number
EPA ID Number

SAFETY-KLEEN CORP. (Continued)

1000224433

Permit Modification. The revised

Project Manager Lead: Not reported
Project Manager: Not reported
Permit Type: RCRA
Permit Effective Date: Not reported
Permit Expiration Date: Not reported
Calenviroscreen Score: NA
Total Planned Hours: Not reported
Total Planned Amount: Not reported
Total Actual Hours: Not reported

Activities:

EPA ID: CAD053044053
Facility Type: Historical - Non-Operating
Facility Name: SAFETY-KLEEN
Project Manager: Not reported
Project Manager Lead: Not reported
Supervisor: Not reported
Facility Status: CLOSED
Activity Type: New Operating Permit
Permit Being Renewed: Not reported
Permit Being Modified: Not reported
Final Date: 1992-02-05 00:00:00
Type: RCRA
Title Description: Imported 12/2011:PERMIT1
Due Date: Not reported
Comments: Not reported
Unit Names: CONTAIN1 (GPRA Unit)
Event Description: New Operating Permit - TECHNICAL COMPLETE LETTER
Actual Date: 07/19/1991

EPA ID: CAD053044053
Facility Type: Historical - Non-Operating
Facility Name: SAFETY-KLEEN
Project Manager: Not reported
Project Manager Lead: Not reported
Supervisor: Not reported
Facility Status: CLOSED
Activity Type: New Operating Permit
Permit Being Renewed: Not reported
Permit Being Modified: Not reported
Final Date: 1992-02-05 00:00:00
Type: RCRA
Title Description: Imported 12/2011:PERMIT1
Due Date: Not reported
Comments: Not reported
Unit Names: CONTAIN1 (GPRA Unit)
Event Description: New Operating Permit - APPLICATION PART B RECEIVED
Actual Date: 10/01/1988

EPA ID: CAD053044053
Facility Type: Historical - Non-Operating
Facility Name: SAFETY-KLEEN
Project Manager: Not reported
Project Manager Lead: Not reported
Supervisor: Not reported
Facility Status: CLOSED
Activity Type: New Operating Permit

Map ID
Direction
Distance
Elevation

MAP FINDINGS

Site

Database(s)

EDR ID Number
EPA ID Number

SAFETY-KLEEN CORP. (Continued)

1000224433

Permit Being Renewed:	Not reported
Permit Being Modified:	Not reported
Final Date:	1992-02-05 00:00:00
Type:	RCRA
Title Description:	Imported 12/2011:PERMIT1
Due Date:	Not reported
Comments:	Not reported
Unit Names:	CONTAIN1 (GPRA Unit)
Event Description:	New Operating Permit - APPLICATION PART A RECEIVED
Actual Date:	12/18/1980
EPA ID:	CAD053044053
Facility Type:	Historical - Non-Operating
Facility Name:	SAFETY-KLEEN
Project Manager:	Not reported
Project Manager Lead:	Not reported
Supervisor:	Not reported
Facility Status:	CLOSED
Activity Type:	Renewal - Historical
Permit Being Renewed:	Not reported
Permit Being Modified:	Not reported
Final Date:	Not reported
Type:	RCRA
Title Description:	Imported 12/2011:PERMIT2
Due Date:	Not reported
Comments:	PERMIT RENEWAL APPLICATION RECEIVED. KWONG 19990915.12:05S
Unit Names:	Not reported
Event Description:	Renewal - Historical - APPLICATION PART B RECEIVED
Actual Date:	02/20/1998
EPA ID:	CAD053044053
Facility Type:	Historical - Non-Operating
Facility Name:	SAFETY-KLEEN
Project Manager:	Not reported
Project Manager Lead:	Not reported
Supervisor:	Not reported
Facility Status:	CLOSED
Activity Type:	New Operating Permit
Permit Being Renewed:	Not reported
Permit Being Modified:	Not reported
Final Date:	1992-02-05 00:00:00
Type:	RCRA
Title Description:	Imported 12/2011:PERMIT1
Due Date:	Not reported
Comments:	Not reported
Unit Names:	CONTAIN1 (GPRA Unit)
Event Description:	New Operating Permit - FINAL PERMIT (EFFECTIVE)
Actual Date:	03/09/1992
EPA ID:	CAD053044053
Facility Type:	Historical - Non-Operating
Facility Name:	SAFETY-KLEEN
Project Manager:	Not reported
Project Manager Lead:	Not reported
Supervisor:	Not reported
Facility Status:	CLOSED
Activity Type:	Renewal - Historical

Map ID
Direction
Distance
Elevation

MAP FINDINGS

Site

Database(s)

EDR ID Number
EPA ID Number

SAFETY-KLEEN CORP. (Continued)

1000224433

Permit Being Renewed: Not reported
Permit Being Modified: Not reported
Final Date: Not reported
Type: RCRA
Title Description: Imported 12/2011:PERMIT2
Due Date: Not reported
Comments: Not reported
Unit Names: Not reported
Event Description: Renewal - Historical - PUBLIC COMMENT (BEGIN)
Actual Date: 02/24/1995

EPA ID: CAD053044053
Facility Type: Historical - Non-Operating
Facility Name: SAFETY-KLEEN
Project Manager: Not reported
Project Manager Lead: Not reported
Supervisor: Not reported
Facility Status: CLOSED
Activity Type: New Operating Permit
Permit Being Renewed: Not reported
Permit Being Modified: Not reported
Final Date: 1992-02-05 00:00:00
Type: RCRA
Title Description: Imported 12/2011:PERMIT1
Due Date: Not reported
Comments: Not reported
Unit Names: CONTAIN1 (GPRA Unit)
Event Description: New Operating Permit - PUBLIC COMMENT (BEGIN)
Actual Date: 07/19/1991

EPA ID: CAD053044053
Facility Type: Historical - Non-Operating
Facility Name: SAFETY-KLEEN
Project Manager: Not reported
Project Manager Lead: Not reported
Supervisor: Not reported
Facility Status: CLOSED
Activity Type: New Operating Permit
Permit Being Renewed: Not reported
Permit Being Modified: Not reported
Final Date: 1992-02-05 00:00:00
Type: RCRA
Title Description: Imported 12/2011:PERMIT1
Due Date: Not reported
Comments: Not reported
Unit Names: CONTAIN1 (GPRA Unit)
Event Description: New Operating Permit - FINAL PERMIT
Actual Date: 02/05/1992

EPA ID: CAD053044053
Facility Type: Historical - Non-Operating
Facility Name: SAFETY-KLEEN
Project Manager: Not reported
Project Manager Lead: Not reported
Supervisor: Not reported
Facility Status: CLOSED
Activity Type: Renewal - Historical

Map ID
Direction
Distance
Elevation

MAP FINDINGS

Site

Database(s)

EDR ID Number
EPA ID Number

SAFETY-KLEEN CORP. (Continued)

1000224433

Permit Being Renewed: Not reported
Permit Being Modified: Not reported
Final Date: Not reported
Type: RCRA
Title Description: Imported 12/2011:PERMIT2
Due Date: Not reported
Comments: Not reported
Unit Names: Not reported
Event Description: Renewal - Historical - TECHNICAL COMPLETE LETTER
Actual Date: 06/30/2005

EPA ID: CAD053044053
Facility Type: Historical - Non-Operating
Facility Name: SAFETY-KLEEN
Project Manager: Not reported
Project Manager Lead: Not reported
Supervisor: Not reported
Facility Status: CLOSED
Activity Type: New Operating Permit
Permit Being Renewed: Not reported
Permit Being Modified: Not reported
Final Date: 1992-02-05 00:00:00
Type: RCRA
Title Description: Imported 12/2011:PERMIT1
Due Date: Not reported
Comments: Not reported
Unit Names: CONTAIN1 (GPRA Unit)
Event Description: New Operating Permit - CALL-IN LETTER ISSUED
Actual Date: 02/09/1983

Closure:

EPA ID: CAD053044053
Facility Type: Historical - Non-Operating
Facility Name: SAFETY-KLEEN
Project Manager: Not reported
Project Manager Lead: Not reported
Supervisor: Not reported
Facility Size: Not reported
Facility Status: CLOSED
Activity Type: Closure Final
Final Date: Not reported
Type: RCRA
Title Description: Closure
Due Date: Not reported
Comments: ps 12/18/07
Unit Names: CONTAIN1 (GPRA Unit), CONTAIN2 (GPRA Unit), TANKSTR1 (GPRA Unit), TANKTRT1 (GPRA Unit)
Event Description: Closure Final - RECEIVE CLOSURE CERTIFICATION
Actual Date: 08/17/2007

EPA ID: CAD053044053
Facility Type: Historical - Non-Operating
Facility Name: SAFETY-KLEEN
Project Manager: Not reported
Project Manager Lead: Not reported
Supervisor: Not reported
Facility Size: Not reported

Map ID
 Direction
 Distance
 Elevation

MAP FINDINGS

Site

Database(s)

EDR ID Number
 EPA ID Number

SAFETY-KLEEN CORP. (Continued)

1000224433

Facility Status: CLOSED
 Activity Type: Closure Final
 Final Date: Not reported
 Type: RCRA
 Title Description: Closure
 Due Date: Not reported
 Comments: The 1992 units were clean closed according to the Jan 31, 2007 CP. SKO will need to continue corrective action under DTSC for contamination from the non-permitted 10,000-gallon UST closed in 1990. ps 12/18/07
 Unit Names: CONTAIN1 (GPRA Unit), CONTAIN2 (GPRA Unit), TANKSTR1 (GPRA Unit), TANKTRT1 (GPRA Unit)
 Event Description: Closure Final - ISSUE CLOSURE VERIFICATION
 Actual Date: 10/26/2007

Alias:

EPA ID: CAD053044053
 Facility Type: Historical - Non-Operating
 Facility Name: SAFETY-KLEEN
 Facility Status: CLOSED
 Project Manager: Not reported
 Project Manager Lead: Not reported
 Supervisor: Not reported
 Alias Type: FRS
 Alias: 110002334046

EPA ID: CAD053044053
 Facility Type: Historical - Non-Operating
 Facility Name: SAFETY-KLEEN
 Facility Status: CLOSED
 Project Manager: Not reported
 Project Manager Lead: Not reported
 Supervisor: Not reported
 Alias Type: Project Code (Site Code)
 Alias: 200191

BI410
NNW
1/2-1
0.962 mi.
5080 ft.

HARRIS DRY CLEANERS
2801 MARTIN LUTHER KING JR. WAY
OAKLAND, CA 94609
Site 1 of 2 in cluster BI

RESPONSE **S113468742**
ENVIROSTOR **N/A**
LIENS
HAZNET
CERS
HWTS

Relative:
Higher

Actual:
35 ft.

RESPONSE:

Name: HARRIS DRY CLEANERS
 Address: 2801 MARTIN LUTHER KING JR. WAY
 City,State,Zip: OAKLAND, CA 94609
 Facility ID: 01720109
 Site Type: State Response
 Site Type Detail: State Response or NPL
 Acres: 0.3
 National Priorities List: NO
 Cleanup Oversight Agencies: SMBRP, RWQCB 2 - San Francisco Bay, US EPA
 Lead Agency Description: DTSC - Site Cleanup Program
 Project Manager: Moises Carvalho
 Supervisor: Marikka Hughes
 Division Branch: Cleanup Berkeley

Map ID
Direction
Distance
Elevation

MAP FINDINGS

Site

Database(s)

EDR ID Number
EPA ID Number

HARRIS DRY CLEANERS (Continued)

S113468742

Site Code: 208000
Site Mgmt. Req.: NONE SPECIFIED
Assembly: 18
Senate: 09
Special Program Status: Not reported
Status: Active
Status Date: 06/16/2000
Restricted Use: NO
Funding: Orphan Funds
Latitude: 37.81812
Longitude: -122.2716
APN: 009 069500600, 009-0695-006-00
Past Use: DRY CLEANING
Potential COC : Tetrachloroethylene (PCE TPH-gas Trichloroethylene (TCE
Confirmed COC: Tetrachloroethylene (PCE TPH-gas Trichloroethylene (TCE
Potential Description: OTH, SOIL, SV
Alias Name: HARRIS DRY CLEANERS
Alias Type: Alternate Name
Alias Name: 009 069500600
Alias Type: APN
Alias Name: 009-0695-006-00
Alias Type: APN
Alias Name: CAR000204156
Alias Type: EPA Identification Number
Alias Name: 110009266061
Alias Type: EPA (FRS #)
Alias Name: 201253
Alias Type: Project Code (Site Code)
Alias Name: 208000
Alias Type: Project Code (Site Code)
Alias Name: 01720109
Alias Type: Envirostor ID Number

Completed Info:

Completed Area Name: PROJECT WIDE
Completed Sub Area Name: Not reported
Completed Document Type: Remedial Investigation Report
Completed Date: 04/06/2010
Comments: Soil, groundwater and soil gas at the Site are contaminated with tetrachloroethene (PCE), TPH Stoddard Solvent, TPH gas.

Completed Area Name: PROJECT WIDE
Completed Sub Area Name: Not reported
Completed Document Type: Pilot Study/Treatability Workplan
Completed Date: 10/18/2011
Comments: Not reported

Completed Area Name: PROJECT WIDE
Completed Sub Area Name: Not reported
Completed Document Type: Fieldwork
Completed Date: 12/08/2011
Comments: Not reported

Completed Area Name: PROJECT WIDE
Completed Sub Area Name: Not reported
Completed Document Type: Work Notice
Completed Date: 10/10/2011
Comments: Not reported

Map ID
Direction
Distance
Elevation

MAP FINDINGS

Site

Database(s)

EDR ID Number
EPA ID Number

HARRIS DRY CLEANERS (Continued)

S113468742

Completed Area Name: PROJECT WIDE
Completed Sub Area Name: Not reported
Completed Document Type: Community Profile
Completed Date: 02/13/2007
Comments: Community Profile completed. The Public Participation Specialist at the time concurred that the Cal Tech Community Profile was suitable for the "Lane Metal Finishers" and "Harris Dry Cleaners" sites since these three sites are within a few blocks from each other.

Completed Area Name: PROJECT WIDE
Completed Sub Area Name: Not reported
Completed Document Type: Access Agreement
Completed Date: 07/28/2008
Comments: DTSC received signed and notarized access agreement 7/28/08.

Completed Area Name: PROJECT WIDE
Completed Sub Area Name: Not reported
Completed Document Type: State/Federal Funded Site Work Order
Completed Date: 07/11/2011
Comments: Not reported

Completed Area Name: PROJECT WIDE
Completed Sub Area Name: Not reported
Completed Document Type: Correspondence
Completed Date: 01/19/2011
Comments: Stop work letter issue for expired URS contract 07-T3398.

Completed Area Name: PROJECT WIDE
Completed Sub Area Name: Not reported
Completed Document Type: State/Federal Funded Site Contract Fiscal Approval (CFA)
Completed Date: 10/30/2007
Comments: CFA for remedial investigation approved

Completed Area Name: PROJECT WIDE
Completed Sub Area Name: Not reported
Completed Document Type: State/Federal Funded Site Contract
Completed Date: 03/20/2008
Comments: Contract signed for remedial investigation work.

Completed Area Name: PROJECT WIDE
Completed Sub Area Name: Not reported
Completed Document Type: State/Federal Funded Site Work Order
Completed Date: 06/19/2008
Comments: Work order issued to conduct remedial investigation work.

Completed Area Name: PROJECT WIDE
Completed Sub Area Name: Not reported
Completed Document Type: State/Federal Funded Site Field Order
Completed Date: 05/14/2009
Comments: Field Order Change to sample downgradient wells at Fromer Shell Station.

Completed Area Name: PROJECT WIDE
Completed Sub Area Name: Not reported
Completed Document Type: State/Federal Funded Site Work Order
Completed Date: 08/19/2009
Comments: Work Order 1 was amended to add additional field investigation.

Map ID
Direction
Distance
Elevation

MAP FINDINGS

Site

Database(s)

EDR ID Number
EPA ID Number

HARRIS DRY CLEANERS (Continued)

S113468742

Completed Area Name: PROJECT WIDE
Completed Sub Area Name: Not reported
Completed Document Type: State/Federal Funded Site Contract Fiscal Approval (CFA)
Completed Date: 05/24/2011
Comments: CFA for pilot study approved.

Completed Area Name: PROJECT WIDE
Completed Sub Area Name: Not reported
Completed Document Type: Pilot/Treatability Study Report
Completed Date: 06/12/2012
Comments: In situ treatments effective at site even with difficult lithology.
Recommend contaminated soil removal prior to further injections to improve effectiveness of oxidant.

Completed Area Name: PROJECT WIDE
Completed Sub Area Name: Not reported
Completed Document Type: Fieldwork
Completed Date: 07/29/2010
Comments: Indoor air sampling completed.

Completed Area Name: PROJECT WIDE
Completed Sub Area Name: Not reported
Completed Document Type: Monitoring Report
Completed Date: 09/29/2010
Comments: Investigation didn't find the Harris Site contaminants of concerns, PCE,TCE or cis-DCE, in the indoor air or crawl space. However, low level concentration of vinyl chloride (VC) was detected in on residential unit. Due to the absence of VC in the crawl space or at the site soil, soil gas or groundwater, VC inside house is considered consistent with a household source.

Completed Area Name: PROJECT WIDE
Completed Sub Area Name: Not reported
Completed Document Type: Remedial Investigation Workplan
Completed Date: 05/20/2010
Comments: Indoor air workplan completed.

Completed Area Name: PROJECT WIDE
Completed Sub Area Name: Not reported
Completed Document Type: Fieldwork
Completed Date: 06/17/2010
Comments: Not reported

Completed Area Name: PROJECT WIDE
Completed Sub Area Name: Not reported
Completed Document Type: State/Federal Funded Site Contract Fiscal Approval (CFA)
Completed Date: 03/20/2009
Comments: CFA extended to 6/30/2010.

Completed Area Name: PROJECT WIDE
Completed Sub Area Name: Not reported
Completed Document Type: State/Federal Funded Site Contract
Completed Date: 04/17/2009
Comments: Extension for URS contract until June 30, 2010

Completed Area Name: PROJECT WIDE
Completed Sub Area Name: Not reported

Map ID
Direction
Distance
Elevation

MAP FINDINGS

Site

Database(s)

EDR ID Number
EPA ID Number

HARRIS DRY CLEANERS (Continued)

S113468742

Completed Document Type: State/Federal Funded Site Contract Fiscal Approval (CFA)
Completed Date: 03/20/2020
Comments: Request for Funding a Contract/Agreement (RFF # 19-0308)

Completed Area Name: PROJECT WIDE
Completed Sub Area Name: Not reported
Completed Document Type: State/Federal Funded Site Work Order
Completed Date: 10/22/2020
Comments: DTSC issued the Work Order for Contract 19-T4785 to RMD for groundwater monitoring at two on-site and three off-site wells.

Completed Area Name: PROJECT WIDE
Completed Sub Area Name: Not reported
Completed Document Type: Project Management
Completed Date: 06/30/2021
Comments: Activity completed on 6/30/2021.

Completed Area Name: PROJECT WIDE
Completed Sub Area Name: Not reported
Completed Document Type: State/Federal Funded Site Contract
Completed Date: 06/24/2020
Comments: Contract 19-T4785 covers groundwater monitoring activity. The term is from 6/24/2020 to 6/30/2021.

Completed Area Name: PROJECT WIDE
Completed Sub Area Name: Not reported
Completed Document Type: State/Federal Funded Site Work Order
Completed Date: 01/15/2021
Comments: DTSC issued the Stop Work Order because all work under Contract No. 19-T4785 for the Harris Dry Cleaners site in Oakland, California is complete.

Completed Area Name: PROJECT WIDE
Completed Sub Area Name: Not reported
Completed Document Type: State/Federal Funded Site Field Order
Completed Date: 11/16/2020
Comments: The Field Order specifies the following changes: Perform groundwater monitoring at off-site wells MW-1, MW-3, and MW-4 and arrange IDW drum pick up on the same day. Replace well box for MW-4. To keep total cost within the approved contractual budget of \$15,000, prepare an email summarizing the sampling activities implemented, transmit the laboratory report, and forward a copy of the manifest signed by the transporter. Authorizes utilization of the budgeted contingency of \$156.60 as necessary to complete the Field Order tasks.

Completed Area Name: PROJECT WIDE
Completed Sub Area Name: Not reported
Completed Document Type: Triage Meeting
Completed Date: 01/20/2022
Comments: Harris Dry Cleaner was given orphan status on October 5, 2015, and since then past costs have been deemed unrecoverable. Per DPM-CR-08 instructions, a separate NFCRA memorandum for an orphan site is not necessary. Once a viable financial party or other funding is established, new site cotes will be assigned to track new costs incurred for future investigation and remediation work.

Completed Area Name: PROJECT WIDE

Map ID
Direction
Distance
Elevation

MAP FINDINGS

Site

Database(s)

EDR ID Number
EPA ID Number

HARRIS DRY CLEANERS (Continued)

S113468742

Completed Sub Area Name: Not reported
Completed Document Type: Form 1479 - Site and Collections Summary
Completed Date: 12/27/2021
Comments: DTSC Form 1479 provides information from July 2000 to December 2021 to facilitate the Department's evaluation of unpaid response action costs and to assist the Department in developing a coordinated plan during a triage meeting for the recovery of unpaid costs.

Completed Area Name: PROJECT WIDE
Completed Sub Area Name: Not reported
Completed Document Type: Correspondence
Completed Date: 11/01/2021
Comments: Community survey to local community to update information about environmental activities at the Harris Dry Cleaners site. Community survey letter invites local community to participate in a brief survey to assess community interest. Community survey has an attached questionnaire to help DTSC to determine the level of community interest and how best to conduct future community outreach activities.
Not reported

Completed Area Name: PROJECT WIDE
Completed Sub Area Name: Not reported
Completed Document Type: Fieldwork
Completed Date: 02/20/2009
Comments: Soil, soil gas and groundwater fieldwork completed.

Completed Area Name: PROJECT WIDE
Completed Sub Area Name: Not reported
Completed Document Type: Fieldwork
Completed Date: 05/20/2009
Comments: Well Sampling completed.

Completed Area Name: PROJECT WIDE
Completed Sub Area Name: Not reported
Completed Document Type: Monitoring Report
Completed Date: 10/15/2014
Comments: Not reported

Completed Area Name: PROJECT WIDE
Completed Sub Area Name: Not reported
Completed Document Type: Fieldwork
Completed Date: 06/11/2014
Comments: Not reported

Completed Area Name: PROJECT WIDE
Completed Sub Area Name: Not reported
Completed Document Type: Work Notice
Completed Date: 05/28/2014
Comments: Not reported

Completed Area Name: PROJECT WIDE
Completed Sub Area Name: Not reported
Completed Document Type: Community Profile
Completed Date: 12/21/2021
Comments: Community Profile report (Report) describes community demographics and land uses in areas surrounding the Harris Dry Cleaners site (Site). The Report supports the Department of Toxic Substances

MAP FINDINGS

HARRIS DRY CLEANERS (Continued)

S113468742

Control determination on potential community interest in the investigation and cleanup activities to be conducted at the Site, and recommends future public participation activities for the Site.

- Completed Area Name: PROJECT WIDE
 Completed Sub Area Name: Not reported
 Completed Document Type: PRP Identification Memorandum
 Completed Date: 04/25/2007
 Comments: PRP search report approved by OLC on 4/25/07. Report presented information on potential RP's including past and current addresses, property ownership, business and financial information, operations and hazardous substances use/ storage/disposal, and results of information request letters and contacts by phone.

- Completed Area Name: PROJECT WIDE
 Completed Sub Area Name: Not reported
 Completed Document Type: Imminent and/or Subst. Endangerment Determination
 Completed Date: 05/25/2007
 Comments: ISE Determination issued.

- Completed Area Name: PROJECT WIDE
 Completed Sub Area Name: Not reported
 Completed Document Type: State/Federal Funded Site Contract Fiscal Approval (CFA)
 Completed Date: 12/02/2021
 Comments: This RFF requests funds to conduct indoor air investigation of the residential homes surrounding the Harris Dry cleaner site and conduct one round of groundwater monitoring at site's groundwater monitoring well network.

- Completed Area Name: PROJECT WIDE
 Completed Sub Area Name: Not reported
 Completed Document Type: Preliminary Assessment/Site Inspection Report (PA/SI)
 Completed Date: 06/16/2000
 Comments: 6/28/2000 EPA decision: Site did not qualify for further remedial assessment under CERCLA. VOCs in groundwater exceed MCLs, but the contaminated groundwater is not used for drinking. However, DTSC determined additional state action is required.

- Completed Area Name: PROJECT WIDE
 Completed Sub Area Name: Not reported
 Completed Document Type: Monitoring Plan
 Completed Date: 05/27/2014
 Comments: Not reported

- Completed Area Name: PROJECT WIDE
 Completed Sub Area Name: Not reported
 Completed Document Type: Health & Safety Plan
 Completed Date: 05/27/2014
 Comments: Not reported

- Completed Area Name: PROJECT WIDE
 Completed Sub Area Name: Not reported
 Completed Document Type: Monitoring Report
 Completed Date: 12/10/2020
 Comments: Consistent with the November 16, 2020 Field Order, RMD (a) prepared the December 10, 2020 Field Summary documenting field activities implemented, (b) transmitted the laboratory report, (c) forwarded a

Map ID
Direction
Distance
Elevation

MAP FINDINGS

Site

Database(s)

EDR ID Number
EPA ID Number

HARRIS DRY CLEANERS (Continued)

S113468742

copy of the manifest, and (d) replaced the vault box for groundwater monitoring well MW‐4.

Completed Area Name: PROJECT WIDE
Completed Sub Area Name: Not reported
Completed Document Type: Monitoring Plan
Completed Date: 11/09/2020
Comments: The Groundwater Monitoring Work Plan describes procedures for groundwater sample collection at wells MW-1, MW-2, MW-3, MW-3, MW-4, and MW-5 at and near the site.

Completed Area Name: PROJECT WIDE
Completed Sub Area Name: Not reported
Completed Document Type: Letter - Demand
Completed Date: 05/21/2012
Comments: Demand letter #1 - mail returned.

Completed Area Name: PROJECT WIDE
Completed Sub Area Name: Not reported
Completed Document Type: Pre-HARP Form
Completed Date: 01/29/2014
Comments: Not reported

Completed Area Name: PROJECT WIDE
Completed Sub Area Name: Not reported
Completed Document Type: Form 1479 - Site and Collections Summary
Completed Date: 04/21/2014
Comments: Form 1479 Recommendations

Completed Area Name: PROJECT WIDE
Completed Sub Area Name: Not reported
Completed Document Type: Orphan Site Designation
Completed Date: 10/05/2015
Comments: After conducting a potentially responsible party search, the Department determined that no viable PRPs exist for this Site.

Completed Area Name: PROJECT WIDE
Completed Sub Area Name: Not reported
Completed Document Type: State/Federal Funded Site Contract Fiscal Approval (CFA)
Completed Date: 06/06/2014
Comments: Not reported

Completed Area Name: PROJECT WIDE
Completed Sub Area Name: Not reported
Completed Document Type: State/Federal Funded Site Contract
Completed Date: 06/20/2014
Comments: Not reported

Completed Area Name: PROJECT WIDE
Completed Sub Area Name: Not reported
Completed Document Type: Pre-HARP Form
Completed Date: 03/02/2015
Comments: The HARP is for site visits in 2015.

Completed Area Name: PROJECT WIDE
Completed Sub Area Name: Not reported
Completed Document Type: Correspondence

Map ID
Direction
Distance
Elevation

MAP FINDINGS

Site

Database(s)

EDR ID Number
EPA ID Number

HARRIS DRY CLEANERS (Continued)

S113468742

Completed Date: 12/29/2014
Comments: Not reported

Completed Area Name: PROJECT WIDE
Completed Sub Area Name: Not reported
Completed Document Type: Remedial Investigation Workplan
Completed Date: 01/28/2009
Comments: Workplan to conduct soil, soil gas and groundwater investigation approved.

Completed Area Name: PROJECT WIDE
Completed Sub Area Name: Not reported
Completed Document Type: Fieldwork
Completed Date: 11/04/2009
Comments: Field work completed.

Completed Area Name: PROJECT WIDE
Completed Sub Area Name: Not reported
Completed Document Type: Fact Sheets
Completed Date: 02/01/2011
Comments: Not reported

Completed Area Name: PROJECT WIDE
Completed Sub Area Name: Not reported
Completed Document Type: Site Characterization Report
Completed Date: 02/01/2007
Comments: Investigation conducted by City of Oakland. Tetrachloroethylene (PCE) was detected on groundwater off-site above screening levels. DTSC did not oversee this investigation.

Completed Area Name: PROJECT WIDE
Completed Sub Area Name: Not reported
Completed Document Type: Site Characterization Report
Completed Date: 09/10/1993
Comments: Investigation conducted by Penn Environmental. Soil samples had tetrachloroethylene (PCE) up to 0.14 milligrams per kilogram (mg/kg) and trichloroethylene (TCE) up to 0.19 mg/kg. Groundwater had PCE up to 8100 micrograms per liter (ug/L) and chloroform up to 2.3 ug/L. The report concluded that there had been an on-site release of PCE impacting groundwater, with evidence of off-site migration. DTSC did not oversee the investigation.

Completed Area Name: PROJECT WIDE
Completed Sub Area Name: Not reported
Completed Document Type: Site Characterization Report
Completed Date: 08/04/1993
Comments: Investigation conducted by Penn Environmental. Limited soil sampling detected tetrachloroethylene (PCE) at concentrations up to 4.6 milligrams per kilogram (mg/kg). Report recommended further investigation of soil and groundwater. DTSC did not oversee this investigation.

Completed Area Name: PROJECT WIDE
Completed Sub Area Name: Not reported
Completed Document Type: Remedial Investigation Report
Completed Date: 08/13/2009
Comments: Tetrachloroethene (PCE) was detected in soil up to 330 milligrams per

Map ID
Direction
Distance
Elevation

MAP FINDINGS

Site

Database(s)

EDR ID Number
EPA ID Number

HARRIS DRY CLEANERS (Continued)

S113468742

kilograms, in groundwater up to 53,000 microgram per liter and in soil gas up to 120,000 microgram per cubic meter inside the building. Additional sampling is proposed in the technical memorandum to close the data gaps.

Completed Area Name: PROJECT WIDE
Completed Sub Area Name: Not reported
Completed Document Type: Site Screening
Completed Date: 08/30/2002
Comments: Site Screening approved 8/30/08. Removal action recommended.

Completed Area Name: PROJECT WIDE
Completed Sub Area Name: Not reported
Completed Document Type: Fieldwork
Completed Date: 03/02/2012
Comments: 2nd round of gw monitoring for pilot study completed.

Completed Area Name: PROJECT WIDE
Completed Sub Area Name: Not reported
Completed Document Type: Fieldwork
Completed Date: 01/06/2012
Comments: Not reported

Completed Area Name: PROJECT WIDE
Completed Sub Area Name: Not reported
Completed Document Type: State/Federal Funded Site Work Order
Completed Date: 04/15/2010
Comments: Work order amendment to add additional fieldwork.

Completed Area Name: PROJECT WIDE
Completed Sub Area Name: Not reported
Completed Document Type: State/Federal Funded Site Contract
Completed Date: 07/01/2011
Comments: Contract 10-T1140 with URS for pilot study

Completed Area Name: PROJECT WIDE
Completed Sub Area Name: Not reported
Completed Document Type: State/Federal Funded Site Contract
Completed Date: 05/25/2010
Comments: Contract extended to 9/30/2010.

Completed Area Name: PROJECT WIDE
Completed Sub Area Name: Not reported
Completed Document Type: State/Federal Funded Site Contract Fiscal Approval (CFA)
Completed Date: 03/30/2010
Comments: CFA extension approved.

Completed Area Name: PROJECT WIDE
Completed Sub Area Name: Not reported
Completed Document Type: Lien
Completed Date: 12/11/2013
Comments: Not reported

Completed Area Name: PROJECT WIDE
Completed Sub Area Name: Not reported
Completed Document Type: State/Federal Funded Site Contract
Completed Date: 01/08/2014

Map ID
Direction
Distance
Elevation

MAP FINDINGS

Site

Database(s)

EDR ID Number
EPA ID Number

HARRIS DRY CLEANERS (Continued)

S113468742

Comments: Not reported

Completed Area Name: PROJECT WIDE
Completed Sub Area Name: Not reported
Completed Document Type: State/Federal Funded Site Contract Fiscal Approval (CFA)
Completed Date: 12/11/2013
Comments: Not reported

Completed Area Name: PROJECT WIDE
Completed Sub Area Name: Not reported
Completed Document Type: Correspondence
Completed Date: 02/21/2013
Comments: Not reported

Completed Area Name: PROJECT WIDE
Completed Sub Area Name: Not reported
Completed Document Type: Letter - Demand
Completed Date: 10/29/2012
Comments: Demand letter #1 - to new address.

Completed Area Name: PROJECT WIDE
Completed Sub Area Name: Not reported
Completed Document Type: State/Federal Funded Site Work Order
Completed Date: 01/09/2014
Comments: Not reported

Future Area Name: PROJECT WIDE
Future Sub Area Name: Not reported
Future Document Type: Remedial Action Completion Report
Future Due Date: 2025

Future Area Name: PROJECT WIDE
Future Sub Area Name: Not reported
Future Document Type: Removal Action Workplan
Future Due Date: 2023

Future Area Name: PROJECT WIDE
Future Sub Area Name: Not reported
Future Document Type: Certification
Future Due Date: 2025

Schedule Area Name: PROJECT WIDE
Schedule Sub Area Name: Not reported
Schedule Document Type: Access Agreement
Schedule Due Date: 07/07/2022
Schedule Revised Date: Not reported

ENVIROSTOR:

Name: HARRIS DRY CLEANERS
Address: 2801 MARTIN LUTHER KING JR. WAY
City,State,Zip: OAKLAND, CA 94609
Facility ID: 01720109
Status: Active
Status Date: 06/16/2000
Site Code: 208000
Site Type: State Response
Site Type Detailed: State Response or NPL
Acres: 0.3
NPL: NO
Regulatory Agencies: SMBRP, RWQCB 2 - San Francisco Bay, US EPA

Map ID
Direction
Distance
Elevation

MAP FINDINGS

Site

Database(s)

EDR ID Number
EPA ID Number

HARRIS DRY CLEANERS (Continued)

S113468742

Lead Agency: SMBRP
Program Manager: Moises Carvalho
Supervisor: Marikka Hughes
Division Branch: Cleanup Berkeley
Assembly: 18
Senate: 09
Special Program: Not reported
Restricted Use: NO
Site Mgmt Req: NONE SPECIFIED
Funding: Orphan Funds
Latitude: 37.81812
Longitude: -122.2716
APN: 009 069500600, 009-0695-006-00
Past Use: DRY CLEANING
Potential COC: Tetrachloroethylene (PCE TPH-gas Trichloroethylene (TCE
Confirmed COC: Tetrachloroethylene (PCE TPH-gas Trichloroethylene (TCE
Potential Description: OTH, SOIL, SV
Alias Name: HARRIS DRY CLEANERS
Alias Type: Alternate Name
Alias Name: 009 069500600
Alias Type: APN
Alias Name: 009-0695-006-00
Alias Type: APN
Alias Name: CAR000204156
Alias Type: EPA Identification Number
Alias Name: 110009266061
Alias Type: EPA (FRS #)
Alias Name: 201253
Alias Type: Project Code (Site Code)
Alias Name: 208000
Alias Type: Project Code (Site Code)
Alias Name: 01720109
Alias Type: Envirostor ID Number

Completed Info:

Completed Area Name: PROJECT WIDE
Completed Sub Area Name: Not reported
Completed Document Type: Remedial Investigation Report
Completed Date: 04/06/2010
Comments: Soil, groundwater and soil gas at the Site are contaminated with tetrachloroethene (PCE), TPH Stoddard Solvent, TPH gas.

Completed Area Name: PROJECT WIDE
Completed Sub Area Name: Not reported
Completed Document Type: Pilot Study/Treatability Workplan
Completed Date: 10/18/2011
Comments: Not reported

Completed Area Name: PROJECT WIDE
Completed Sub Area Name: Not reported
Completed Document Type: Fieldwork
Completed Date: 12/08/2011
Comments: Not reported

Completed Area Name: PROJECT WIDE
Completed Sub Area Name: Not reported
Completed Document Type: Work Notice
Completed Date: 10/10/2011

Map ID
Direction
Distance
Elevation

MAP FINDINGS

Site

Database(s)

EDR ID Number
EPA ID Number

HARRIS DRY CLEANERS (Continued)

S113468742

Comments: Not reported

Completed Area Name: PROJECT WIDE
Completed Sub Area Name: Not reported
Completed Document Type: Community Profile
Completed Date: 02/13/2007
Comments: Community Profile completed. The Public Participation Specialist at the time concurred that the Cal Tech Community Profile was suitable for the "Lane Metal Finishers" and "Harris Dry Cleaners" sites since these three sites are within a few blocks from each other.

Completed Area Name: PROJECT WIDE
Completed Sub Area Name: Not reported
Completed Document Type: Access Agreement
Completed Date: 07/28/2008
Comments: DTSC received signed and notarized access agreement 7/28/08.

Completed Area Name: PROJECT WIDE
Completed Sub Area Name: Not reported
Completed Document Type: State/Federal Funded Site Work Order
Completed Date: 07/11/2011
Comments: Not reported

Completed Area Name: PROJECT WIDE
Completed Sub Area Name: Not reported
Completed Document Type: Correspondence
Completed Date: 01/19/2011
Comments: Stop work letter issue for expired URS contract 07-T3398.

Completed Area Name: PROJECT WIDE
Completed Sub Area Name: Not reported
Completed Document Type: State/Federal Funded Site Contract Fiscal Approval (CFA)
Completed Date: 10/30/2007
Comments: CFA for remedial investigation approved

Completed Area Name: PROJECT WIDE
Completed Sub Area Name: Not reported
Completed Document Type: State/Federal Funded Site Contract
Completed Date: 03/20/2008
Comments: Contract signed for remedial investigation work.

Completed Area Name: PROJECT WIDE
Completed Sub Area Name: Not reported
Completed Document Type: State/Federal Funded Site Work Order
Completed Date: 06/19/2008
Comments: Work order issued to conduct remedial investigation work.

Completed Area Name: PROJECT WIDE
Completed Sub Area Name: Not reported
Completed Document Type: State/Federal Funded Site Field Order
Completed Date: 05/14/2009
Comments: Field Order Change to sample downgradient wells at Fromer Shell Station.

Completed Area Name: PROJECT WIDE
Completed Sub Area Name: Not reported
Completed Document Type: State/Federal Funded Site Work Order

Map ID
Direction
Distance
Elevation

MAP FINDINGS

Site

Database(s)

EDR ID Number
EPA ID Number

HARRIS DRY CLEANERS (Continued)

S113468742

Completed Date: 08/19/2009
Comments: Work Order 1 was amended to add additional field investigation.

Completed Area Name: PROJECT WIDE
Completed Sub Area Name: Not reported
Completed Document Type: State/Federal Funded Site Contract Fiscal Approval (CFA)
Completed Date: 05/24/2011
Comments: CFA for pilot study approved.

Completed Area Name: PROJECT WIDE
Completed Sub Area Name: Not reported
Completed Document Type: Pilot/Treatability Study Report
Completed Date: 06/12/2012
Comments: In situ treatments effective at site even with difficult lithology. Recommend contaminated soil removal prior to further injections to improve effectiveness of oxidant.

Completed Area Name: PROJECT WIDE
Completed Sub Area Name: Not reported
Completed Document Type: Fieldwork
Completed Date: 07/29/2010
Comments: Indoor air sampling completed.

Completed Area Name: PROJECT WIDE
Completed Sub Area Name: Not reported
Completed Document Type: Monitoring Report
Completed Date: 09/29/2010
Comments: Investigation didn't find the Harris Site contaminants of concerns, PCE,TCE or cis-DCE, in the indoor air or crawl space. However, low level concentration of vinyl chloride (VC) was detected in on residential unit. Due to the absence of VC in the crawl space or at the site soil, soil gas or groundwater, VC inside house is considered consistent with a household source.

Completed Area Name: PROJECT WIDE
Completed Sub Area Name: Not reported
Completed Document Type: Remedial Investigation Workplan
Completed Date: 05/20/2010
Comments: Indoor air workplan completed.

Completed Area Name: PROJECT WIDE
Completed Sub Area Name: Not reported
Completed Document Type: Fieldwork
Completed Date: 06/17/2010
Comments: Not reported

Completed Area Name: PROJECT WIDE
Completed Sub Area Name: Not reported
Completed Document Type: State/Federal Funded Site Contract Fiscal Approval (CFA)
Completed Date: 03/20/2009
Comments: CFA extended to 6/30/2010.

Completed Area Name: PROJECT WIDE
Completed Sub Area Name: Not reported
Completed Document Type: State/Federal Funded Site Contract
Completed Date: 04/17/2009
Comments: Extension for URS contract until June 30, 2010

Map ID
Direction
Distance
Elevation

MAP FINDINGS

Site

Database(s)

EDR ID Number
EPA ID Number

HARRIS DRY CLEANERS (Continued)

S113468742

Completed Area Name: PROJECT WIDE
Completed Sub Area Name: Not reported
Completed Document Type: State/Federal Funded Site Contract Fiscal Approval (CFA)
Completed Date: 03/20/2020
Comments: Request for Funding a Contract/Agreement (RFF # 19-0308)

Completed Area Name: PROJECT WIDE
Completed Sub Area Name: Not reported
Completed Document Type: State/Federal Funded Site Work Order
Completed Date: 10/22/2020
Comments: DTSC issued the Work Order for Contract 19-T4785 to RMD for groundwater monitoring at two on-site and three off-site wells.

Completed Area Name: PROJECT WIDE
Completed Sub Area Name: Not reported
Completed Document Type: Project Management
Completed Date: 06/30/2021
Comments: Activity completed on 6/30/2021.

Completed Area Name: PROJECT WIDE
Completed Sub Area Name: Not reported
Completed Document Type: State/Federal Funded Site Contract
Completed Date: 06/24/2020
Comments: Contract 19-T4785 covers groundwater monitoring activity. The term is from 6/24/2020 to 6/30/2021.

Completed Area Name: PROJECT WIDE
Completed Sub Area Name: Not reported
Completed Document Type: State/Federal Funded Site Work Order
Completed Date: 01/15/2021
Comments: DTSC issued the Stop Work Order because all work under Contract No. 19-T4785 for the Harris Dry Cleaners site in Oakland, California is complete.

Completed Area Name: PROJECT WIDE
Completed Sub Area Name: Not reported
Completed Document Type: State/Federal Funded Site Field Order
Completed Date: 11/16/2020
Comments: The Field Order specifies the following changes: Perform groundwater monitoring at off-site wells MW-1, MW-3, and MW-4 and arrange IDW drum pick up on the same day. Replace well box for MW-4. To keep total cost within the approved contractual budget of \$15,000, prepare an email summarizing the sampling activities implemented, transmit the laboratory report, and forward a copy of the manifest signed by the transporter. Authorizes utilization of the budgeted contingency of \$156.60 as necessary to complete the Field Order tasks.

Completed Area Name: PROJECT WIDE
Completed Sub Area Name: Not reported
Completed Document Type: Triage Meeting
Completed Date: 01/20/2022
Comments: Harris Dry Cleaner was given orphan status on October 5, 2015, and since then past costs have been deemed unrecoverable. Per DPM-CR-08 instructions, a separate NFCRA memorandum for an orphan site is not necessary. Once a viable financial party or other funding is established, new site cotes will be assigned to track new costs incurred for future investigation and remediation work.

Map ID
Direction
Distance
Elevation

MAP FINDINGS

Site

Database(s)

EDR ID Number
EPA ID Number

HARRIS DRY CLEANERS (Continued)

S113468742

Completed Area Name: PROJECT WIDE
Completed Sub Area Name: Not reported
Completed Document Type: Form 1479 - Site and Collections Summary
Completed Date: 12/27/2021
Comments: DTSC Form 1479 provides information from July 2000 to December 2021 to facilitate the Department's evaluation of unpaid response action costs and to assist the Department in developing a coordinated plan during a triage meeting for the recovery of unpaid costs.

Completed Area Name: PROJECT WIDE
Completed Sub Area Name: Not reported
Completed Document Type: Correspondence
Completed Date: 11/01/2021
Comments: Community survey to local community to update information about environmental activities at the Harris Dry Cleaners site. Community survey letter invites local community to participate in a brief survey to assess community interest. Community survey has an attached questionnaire to help DTSC to determine the level of community interest and how best to conduct future community outreach activities.
Not reported

Completed Area Name: PROJECT WIDE
Completed Sub Area Name: Not reported
Completed Document Type: Fieldwork
Completed Date: 02/20/2009
Comments: Soil, soil gas and groundwater fieldwork completed.

Completed Area Name: PROJECT WIDE
Completed Sub Area Name: Not reported
Completed Document Type: Fieldwork
Completed Date: 05/20/2009
Comments: Well Sampling completed.

Completed Area Name: PROJECT WIDE
Completed Sub Area Name: Not reported
Completed Document Type: Monitoring Report
Completed Date: 10/15/2014
Comments: Not reported

Completed Area Name: PROJECT WIDE
Completed Sub Area Name: Not reported
Completed Document Type: Fieldwork
Completed Date: 06/11/2014
Comments: Not reported

Completed Area Name: PROJECT WIDE
Completed Sub Area Name: Not reported
Completed Document Type: Work Notice
Completed Date: 05/28/2014
Comments: Not reported

Completed Area Name: PROJECT WIDE
Completed Sub Area Name: Not reported
Completed Document Type: Community Profile
Completed Date: 12/21/2021
Comments: Community Profile report (Report) describes community demographics and land uses in areas surrounding the Harris Dry Cleaners site

Map ID
Direction
Distance
Elevation

MAP FINDINGS

Site

Database(s)

EDR ID Number
EPA ID Number

HARRIS DRY CLEANERS (Continued)

S113468742

(Site). The Report supports the Department of Toxic Substances Control determination on potential community interest in the investigation and cleanup activities to be conducted at the Site, and recommends future public participation activities for the Site.

Completed Area Name: PROJECT WIDE
Completed Sub Area Name: Not reported
Completed Document Type: PRP Identification Memorandum
Completed Date: 04/25/2007
Comments: PRP search report approved by OLC on 4/25/07. Report presented information on potential RP's including past and current addresses, property ownership, business and financial information, operations and hazardous substances use/ storage/disposal, and results of information request letters and contacts by phone.

Completed Area Name: PROJECT WIDE
Completed Sub Area Name: Not reported
Completed Document Type: Imminent and/or Subst. Endangerment Determination
Completed Date: 05/25/2007
Comments: ISE Determination issued.

Completed Area Name: PROJECT WIDE
Completed Sub Area Name: Not reported
Completed Document Type: State/Federal Funded Site Contract Fiscal Approval (CFA)
Completed Date: 12/02/2021
Comments: This RFF requests funds to conduct indoor air investigation of the residential homes surrounding the Harris Dry cleaner site and conduct one round of groundwater monitoring at site's groundwater monitoring well network.

Completed Area Name: PROJECT WIDE
Completed Sub Area Name: Not reported
Completed Document Type: Preliminary Assessment/Site Inspection Report (PA/SI)
Completed Date: 06/16/2000
Comments: 6/28/2000 EPA decision: Site did not qualify for further remedial assessment under CERCLA. VOCs in groundwater exceed MCLs, but the contaminated groundwater is not used for drinking. However, DTSC determined additional state action is required.

Completed Area Name: PROJECT WIDE
Completed Sub Area Name: Not reported
Completed Document Type: Monitoring Plan
Completed Date: 05/27/2014
Comments: Not reported

Completed Area Name: PROJECT WIDE
Completed Sub Area Name: Not reported
Completed Document Type: Health & Safety Plan
Completed Date: 05/27/2014
Comments: Not reported

Completed Area Name: PROJECT WIDE
Completed Sub Area Name: Not reported
Completed Document Type: Monitoring Report
Completed Date: 12/10/2020
Comments: Consistent with the November 16, 2020 Field Order, RMD (a) prepared the December 10, 2020 Field Summary documenting field activities

Map ID
Direction
Distance
Elevation

MAP FINDINGS

Site

Database(s)

EDR ID Number
EPA ID Number

HARRIS DRY CLEANERS (Continued)

S113468742

implemented, (b) transmitted the laboratory report, (c) forwarded a copy of the manifest, and (d) replaced the vault box for groundwater monitoring well MW-4.

Completed Area Name: PROJECT WIDE
Completed Sub Area Name: Not reported
Completed Document Type: Monitoring Plan
Completed Date: 11/09/2020
Comments: The Groundwater Monitoring Work Plan describes procedures for groundwater sample collection at wells MW-1, MW-2, MW-3, MW-4, and MW-5 at and near the site.

Completed Area Name: PROJECT WIDE
Completed Sub Area Name: Not reported
Completed Document Type: Letter - Demand
Completed Date: 05/21/2012
Comments: Demand letter #1 - mail returned.

Completed Area Name: PROJECT WIDE
Completed Sub Area Name: Not reported
Completed Document Type: Pre-HARP Form
Completed Date: 01/29/2014
Comments: Not reported

Completed Area Name: PROJECT WIDE
Completed Sub Area Name: Not reported
Completed Document Type: Form 1479 - Site and Collections Summary
Completed Date: 04/21/2014
Comments: Form 1479 Recommendations

Completed Area Name: PROJECT WIDE
Completed Sub Area Name: Not reported
Completed Document Type: Orphan Site Designation
Completed Date: 10/05/2015
Comments: After conducting a potentially responsible party search, the Department determined that no viable PRPs exist for this Site.

Completed Area Name: PROJECT WIDE
Completed Sub Area Name: Not reported
Completed Document Type: State/Federal Funded Site Contract Fiscal Approval (CFA)
Completed Date: 06/06/2014
Comments: Not reported

Completed Area Name: PROJECT WIDE
Completed Sub Area Name: Not reported
Completed Document Type: State/Federal Funded Site Contract
Completed Date: 06/20/2014
Comments: Not reported

Completed Area Name: PROJECT WIDE
Completed Sub Area Name: Not reported
Completed Document Type: Pre-HARP Form
Completed Date: 03/02/2015
Comments: The HARP is for site visits in 2015.

Completed Area Name: PROJECT WIDE
Completed Sub Area Name: Not reported

Map ID
Direction
Distance
Elevation

MAP FINDINGS

Site

Database(s)

EDR ID Number
EPA ID Number

HARRIS DRY CLEANERS (Continued)

S113468742

Completed Document Type: Correspondence
Completed Date: 12/29/2014
Comments: Not reported

Completed Area Name: PROJECT WIDE
Completed Sub Area Name: Not reported
Completed Document Type: Remedial Investigation Workplan
Completed Date: 01/28/2009
Comments: Workplan to conduct soil, soil gas and groundwater investigation approved.

Completed Area Name: PROJECT WIDE
Completed Sub Area Name: Not reported
Completed Document Type: Fieldwork
Completed Date: 11/04/2009
Comments: Field work completed.

Completed Area Name: PROJECT WIDE
Completed Sub Area Name: Not reported
Completed Document Type: Fact Sheets
Completed Date: 02/01/2011
Comments: Not reported

Completed Area Name: PROJECT WIDE
Completed Sub Area Name: Not reported
Completed Document Type: Site Characterization Report
Completed Date: 02/01/2007
Comments: Investigation conducted by City of Oakland. Tetrachloroethylene (PCE) was detected om groundwater off-site above screening levels. DTSC did not oversee this investigation.

Completed Area Name: PROJECT WIDE
Completed Sub Area Name: Not reported
Completed Document Type: Site Characterization Report
Completed Date: 09/10/1993
Comments: Investigation conducted by Penn Environmental. Soil samples had tetrachloroethylene (PCE) up to 0.14 milligrams per kilogram (mg/kg) and trichloroethylene (TCE) up to 0.19 mg/kg. Groundwater had PCE up to 8100 micrograms per liter (ug/L) and chloroform up to 2.3 ug/L. The report concluded that there had been an on-site release of PCE impacting groundwater, with evidence of off-site migration. DTSC did not oversee the investigation.

Completed Area Name: PROJECT WIDE
Completed Sub Area Name: Not reported
Completed Document Type: Site Characterization Report
Completed Date: 08/04/1993
Comments: Investigation conducted by Penn Environmental. Limited soil sampling detected tetrachloroethylene (PCE) at concentrations up to 4.6 milligrams per kilogram (mg/kg). Report recommended further investigation of soil and groundwater. DTSC did not oversee this investigation.

Completed Area Name: PROJECT WIDE
Completed Sub Area Name: Not reported
Completed Document Type: Remedial Investigation Report
Completed Date: 08/13/2009

Map ID
Direction
Distance
Elevation

MAP FINDINGS

Site

Database(s)

EDR ID Number
EPA ID Number

HARRIS DRY CLEANERS (Continued)

S113468742

Comments: Tetrachloroethene (PCE) was detected in soil up to 330 milligrams per kilograms, in groundwater up to 53,000 microgram per liter and in soil gas up to 120,000 microgram per cubic meter inside the building. Additional sampling is proposed in the technical memorandum to close the data gaps.

Completed Area Name: PROJECT WIDE
Completed Sub Area Name: Not reported
Completed Document Type: Site Screening
Completed Date: 08/30/2002
Comments: Site Screening approved 8/30/08. Removal action recommended.

Completed Area Name: PROJECT WIDE
Completed Sub Area Name: Not reported
Completed Document Type: Fieldwork
Completed Date: 03/02/2012
Comments: 2nd round of gw monitoring for pilot study completed.

Completed Area Name: PROJECT WIDE
Completed Sub Area Name: Not reported
Completed Document Type: Fieldwork
Completed Date: 01/06/2012
Comments: Not reported

Completed Area Name: PROJECT WIDE
Completed Sub Area Name: Not reported
Completed Document Type: State/Federal Funded Site Work Order
Completed Date: 04/15/2010
Comments: Work order amendment to add additional fieldwork.

Completed Area Name: PROJECT WIDE
Completed Sub Area Name: Not reported
Completed Document Type: State/Federal Funded Site Contract
Completed Date: 07/01/2011
Comments: Contract 10-T1140 with URS for pilot study

Completed Area Name: PROJECT WIDE
Completed Sub Area Name: Not reported
Completed Document Type: State/Federal Funded Site Contract
Completed Date: 05/25/2010
Comments: Contract extended to 9/30/2010.

Completed Area Name: PROJECT WIDE
Completed Sub Area Name: Not reported
Completed Document Type: State/Federal Funded Site Contract Fiscal Approval (CFA)
Completed Date: 03/30/2010
Comments: CFA extension approved.

Completed Area Name: PROJECT WIDE
Completed Sub Area Name: Not reported
Completed Document Type: Lien
Completed Date: 12/11/2013
Comments: Not reported

Completed Area Name: PROJECT WIDE
Completed Sub Area Name: Not reported
Completed Document Type: State/Federal Funded Site Contract

Map ID
Direction
Distance
Elevation

MAP FINDINGS

Site

Database(s)

EDR ID Number
EPA ID Number

HARRIS DRY CLEANERS (Continued)

S113468742

Completed Date: 01/08/2014
Comments: Not reported

Completed Area Name: PROJECT WIDE
Completed Sub Area Name: Not reported
Completed Document Type: State/Federal Funded Site Contract Fiscal Approval (CFA)
Completed Date: 12/11/2013
Comments: Not reported

Completed Area Name: PROJECT WIDE
Completed Sub Area Name: Not reported
Completed Document Type: Correspondence
Completed Date: 02/21/2013
Comments: Not reported

Completed Area Name: PROJECT WIDE
Completed Sub Area Name: Not reported
Completed Document Type: Letter - Demand
Completed Date: 10/29/2012
Comments: Demand letter #1 - to new address.

Completed Area Name: PROJECT WIDE
Completed Sub Area Name: Not reported
Completed Document Type: State/Federal Funded Site Work Order
Completed Date: 01/09/2014
Comments: Not reported

Future Area Name: PROJECT WIDE
Future Sub Area Name: Not reported
Future Document Type: Remedial Action Completion Report
Future Due Date: 2025
Future Area Name: PROJECT WIDE
Future Sub Area Name: Not reported
Future Document Type: Removal Action Workplan
Future Due Date: 2023
Future Area Name: PROJECT WIDE
Future Sub Area Name: Not reported
Future Document Type: Certification
Future Due Date: 2025
Schedule Area Name: PROJECT WIDE
Schedule Sub Area Name: Not reported
Schedule Document Type: Access Agreement
Schedule Due Date: 07/07/2022
Schedule Revised Date: Not reported

LIENS:

Name: HARRIS DRY CLEANERS
City,State,Zip: OAKLAND, CA 94609
Envirostor Id: 1720109
Latitude: 37.818128
Longitude: -122.27166
Project Mgr: MOISES CARVALHO
Project Code: 201253, 208000
If Satisfied: NO
Date Satisfied: Not reported
Site Status: ACTIVE
Site Type: STATE RESPONSE OR NPL

Map ID
Direction
Distance
Elevation

MAP FINDINGS

Site

Database(s)

EDR ID Number
EPA ID Number

HARRIS DRY CLEANERS (Continued)

S113468742

Completed: 12/11/2013
Lien Amount: \$467,718.11
Amount Remaining: Not reported
APNS: 009 069500600, 009-0695-006-00
Description: Harris Dry Cleaners (Site) is a former dry-cleaning facility located at the corner of 28th Street and Martin Luther King Jr. Way in a mixed commercial and residential area of Oakland. A two-story residential fourplex and three-story commercial and residential building are located on-site, along with a cinder block garage used for parking. The buildings have been vacant and not maintained since about 1996. The City of Oakland has identified this property as a blighted property. Harris Dry Cleaners began operations sometime after 1951 in the commercial unit at the corner of 28th Street and Martin Luther King Jr. Way. In 1983, Harris Dry Cleaners ceased operation and Telegraph Cleaners continued operating the business as a dry cleaner. In 1991, the commercial units in the three-story building were occupied by Telegraph Cleaners, a laundromat called Washouse and a small retail store. Telegraph Cleaners moved to another location in 1996. Site investigations conducted on the property detected tetrachloroethene (PCE) as the primary contaminant in soil, soil gas, and groundwater. Other contaminants of concern (COCs) include trichloroethylene (TCE) and cis-1,2-dichloroethene (cis-1,2-DCE) in groundwater. In November 2011, an in situ chemical oxidation pilot study was conducted at the Site. Although some reduction in PCE concentrations in groundwater was observed, PCE concentrations rebounded to similar levels prior to the pilot study. In 2014 and 2020, groundwater sampling was conducted only on offsite monitoring wells. The onsite monitoring well was not sampled because the property owner did not provide access. The offsite well located immediately adjacent to the Site reported the highest concentrations of PCE and TCE on both sampling events. PCE concentrations increased from 2,100 g/L to 5,200 g/L and TCE concentration increased from 7 g/L to 9.4 g/L, respectively. DTSC is currently planning to conduct two rounds of groundwater monitoring of onsite and offsite monitoring wells and indoor air quality assessment. Indoor air sampling will occur on a voluntary basis at properties located on 663 - 687 28th Street and 2721 Martin Luther King Jr. Way. MC 05/2022

HAZNET:

Name: HARRIS DRY CLEANERS
Address: 2801 MARTIN LUTHER KING JR WAY
Address 2: Not reported
City,State,Zip: OAKLAND, CA 946090000
Contact: JAYANTHA RANDENI
Telephone: 5105403806
Mailing Name: Not reported
Mailing Address: 700 HEINZ AVE

Year: 2020
Gepaid: CAR000204156
TSD EPA ID: CAT080013352
CA Waste Code: 134 - Aqueous solution with total organic residues less than 10 percent
Disposal Method: H039 - Other Recovery Of Reclamation For Reuse Including Acid Regeneration, Organics Recovery Ect
Tons: 0.021

Map ID
Direction
Distance
Elevation

MAP FINDINGS

Site

Database(s)

EDR ID Number
EPA ID Number

HARRIS DRY CLEANERS (Continued)

S113468742

Year: 2014
Gepaid: CAR000204156
TSD EPA ID: CAT080013352
CA Waste Code: 134 - Aqueous solution with total organic residues less than 10 percent
Disposal Method: H039 - Other Recovery Of Reclamation For Reuse Including Acid Regeneration, Organics Recovery Ect
Tons: 0.063

Year: 2012
Gepaid: CAR000204156
TSD EPA ID: NVT330010000
CA Waste Code: 181 - Other inorganic solid waste
Disposal Method: H132 - Landfill Or Surface Impoundment That Will Be Closed As Landfill(To Include On-Site Treatment And/Or Stabilization)
Tons: 1.05

Year: 2012
Gepaid: CAR000204156
TSD EPA ID: CAT080013352
CA Waste Code: 134 - Aqueous solution with total organic residues less than 10 percent
Disposal Method: H061 - Fuel Blending Prior To Energy Recovery At Another Site
Tons: 1.512

Year: 2010
Gepaid: CAR000204156
TSD EPA ID: NVT330010000
CA Waste Code: 134 - Aqueous solution with total organic residues less than 10 percent
Disposal Method: H132 - Landfill Or Surface Impoundment That Will Be Closed As Landfill(To Include On-Site Treatment And/Or Stabilization)
Tons: 1.155

Year: 2010
Gepaid: CAR000204156
TSD EPA ID: NVT330010000
CA Waste Code: 181 - Other inorganic solid waste
Disposal Method: H132 - Landfill Or Surface Impoundment That Will Be Closed As Landfill(To Include On-Site Treatment And/Or Stabilization)
Tons: 2.25

Additional Info:

Year: 2014
Gen EPA ID: CAR000204156

Shipment Date: 20140723
Creation Date: 9/24/2014 22:15:21
Receipt Date: 20140730
Manifest ID: 007626699FLE
Trans EPA ID: CAR000183913
Trans Name: BELSHIRE
Trans 2 EPA ID: Not reported
Trans 2 Name: Not reported
TSD EPA ID: CAT080013352
Trans Name: DEMENNO KERDOON

Map ID
Direction
Distance
Elevation

MAP FINDINGS

Site

Database(s)

EDR ID Number
EPA ID Number

HARRIS DRY CLEANERS (Continued)

S113468742

TSDF Alt EPA ID: Not reported
TSDF Alt Name: Not reported
Waste Code Description: 134 - Aqueous solution with <10% total organic residues
RCRA Code: D039
Meth Code: H039 - Other Recovery Of Reclamation For Reuse Including Acid
Regeneration, Organics Recovery Ect
Quantity Tons: 0.063
Waste Quantity: 15
Quantity Unit: G
Additional Code 1: Not reported
Additional Code 2: Not reported
Additional Code 3: Not reported
Additional Code 4: Not reported
Additional Code 5: Not reported

Additional Info:

Year: 2012
Gen EPA ID: CAR000204156

Shipment Date: 20120403
Creation Date: 8/29/2012 22:15:17
Receipt Date: 20120409
Manifest ID: 009532553JJK
Trans EPA ID: CAR000188201
Trans Name: ENVIRONMENTAL RECOVERY SERVICES INC
Trans 2 EPA ID: Not reported
Trans 2 Name: Not reported
TSDF EPA ID: NVT330010000
Trans Name: US ECOLOGY
TSDF Alt EPA ID: Not reported
TSDF Alt Name: Not reported
Waste Code Description: 181 - Other inorganic solid waste Organics
RCRA Code: F002
Meth Code: H132 - Landfill Or Surface Impoundment That Will Be Closed As
Landfill(To Include On-Site Treatment And/Or Stabilization)
Quantity Tons: 1.05
Waste Quantity: 2100
Quantity Unit: P
Additional Code 1: Not reported
Additional Code 2: Not reported
Additional Code 3: Not reported
Additional Code 4: Not reported
Additional Code 5: Not reported

Shipment Date: 20120403
Creation Date: 6/1/2012 20:30:08
Receipt Date: 20120406
Manifest ID: 009532552JJK
Trans EPA ID: CAR000188201
Trans Name: ENVIRONMENTAL RECOVERY SERVICES INC
Trans 2 EPA ID: Not reported
Trans 2 Name: Not reported
TSDF EPA ID: CAT080013352
Trans Name: DEMENNO KERDOON
TSDF Alt EPA ID: Not reported
TSDF Alt Name: Not reported
Waste Code Description: 134 - Aqueous solution with <10% total organic residues

Map ID
Direction
Distance
Elevation

MAP FINDINGS

Site

Database(s)

EDR ID Number
EPA ID Number

HARRIS DRY CLEANERS (Continued)

S113468742

RCRA Code: F002
Meth Code: H061 - Fuel Blending Prior To Energy Recovery At Another Site
Quantity Tons: 1.512
Waste Quantity: 360
Quantity Unit: G
Additional Code 1: D039
Additional Code 2: Not reported
Additional Code 3: Not reported
Additional Code 4: Not reported
Additional Code 5: Not reported

Additional Info:

Year: 2010
Gen EPA ID: CAR000204156

Shipment Date: 20100216
Creation Date: 11/30/2010 18:30:08
Receipt Date: 20100301
Manifest ID: 006827814JJK
Trans EPA ID: CAR000188201
Trans Name: ENVIRONMENTAL RECOVERY SERVICES INC
Trans 2 EPA ID: NJD986607380
Trans 2 Name: MAUMEE EXPRESS (ID #778)
TSDf EPA ID: NVT330010000
Trans Name: US ECOLOGY
TSDf Alt EPA ID: Not reported
TSDf Alt Name: Not reported
Waste Code Description: 134 - Aqueous solution with <10% total organic residues
RCRA Code: F002
Meth Code: H132 - Landfill Or Surface Impoundment That Will Be Closed As Landfill(To Include On-Site Treatment And/Or Stabilization)
Quantity Tons: 1.155
Waste Quantity: 275
Quantity Unit: G
Additional Code 1: Not reported
Additional Code 2: Not reported
Additional Code 3: Not reported
Additional Code 4: Not reported
Additional Code 5: Not reported

Shipment Date: 20100216
Creation Date: 11/30/2010 18:30:08
Receipt Date: 20100301
Manifest ID: 006827814JJK
Trans EPA ID: CAR000188201
Trans Name: ENVIRONMENTAL RECOVERY SERVICES INC
Trans 2 EPA ID: NJD986607380
Trans 2 Name: MAUMEE EXPRESS (ID #778)
TSDf EPA ID: NVT330010000
Trans Name: US ECOLOGY
TSDf Alt EPA ID: Not reported
TSDf Alt Name: Not reported
Waste Code Description: 181 - Other inorganic solid waste Organics
RCRA Code: F002
Meth Code: H132 - Landfill Or Surface Impoundment That Will Be Closed As Landfill(To Include On-Site Treatment And/Or Stabilization)
Quantity Tons: 2.25

Map ID
Direction
Distance
Elevation

MAP FINDINGS

Site

Database(s)

EDR ID Number
EPA ID Number

HARRIS DRY CLEANERS (Continued)

S113468742

Waste Quantity: 4500
Quantity Unit: P
Additional Code 1: Not reported
Additional Code 2: Not reported
Additional Code 3: Not reported
Additional Code 4: Not reported
Additional Code 5: Not reported

CERS:

Name: HARRIS DRY CLEANERS
Address: 2801 MARTIN LUTHER KING JR. WAY
City,State,Zip: OAKLAND, CA 94609
Site ID: 607748
CERS ID: 01720109
CERS Description: State Response

Affiliation:

Affiliation Type Desc: Supervisor
Entity Name: John Karachewski
Entity Title: Not reported
Affiliation Address: Not reported
Affiliation City: Not reported
Affiliation State: Not reported
Affiliation Country: Not reported
Affiliation Zip: Not reported
Affiliation Phone: ,

Affiliation Type Desc: Lead Project Manager
Entity Name: Moises Carvalho
Entity Title: Not reported
Affiliation Address: Not reported
Affiliation City: Not reported
Affiliation State: Not reported
Affiliation Country: Not reported
Affiliation Zip: Not reported
Affiliation Phone: ,

HWTS:

Name: HARRIS DRY CLEANERS
Address: 2801 MARTIN LUTHER KING JR WAY
Address 2: Not reported
City,State,Zip: OAKLAND, CA 94609
EPA ID: CAR000204156
Inactive Date: Not reported
Create Date: 04/01/2010
Last Act Date: Not reported
Mailing Name: Not reported
Mailing Address: 700 HEINZ AVE
Mailing Address 2: Not reported
Mailing City,State,Zip: BERKELEY, CA 947100000
Owner Name: HARRIS DRY CLEANERS
Owner Address: 700 HEINZ AVE
Owner Address 2: Not reported
Owner City,State,Zip: BERKELEY, CA 947100000
Contact Name: JAYANTHA RANDENI
Contact Address: 700 HEINZ AVE

Map ID
Direction
Distance
Elevation

MAP FINDINGS

Site

Database(s)

EDR ID Number
EPA ID Number

HARRIS DRY CLEANERS (Continued)

S113468742

Contact Address 2: Not reported
City,State,Zip: BERKELEY, CA 947100000
Facility Status: Active
Facility Type: PERMANENT
Category: FEDERAL
Latitude: 37.817808
Longitude: -122.271453

BI411
NNW
1/2-1
0.962 mi.
5080 ft.

HARRIS DRY CLEANERS
2801 MARTIN LUTHER KING JR. WAY
OAKLAND, CA 94609

SEMS-ARCHIVE 1000855627
HIST Cal-Sites CA0000080309
Cortese

Site 2 of 2 in cluster BI

Relative:
Higher
Actual:
35 ft.

SEMS Archive:
Site ID: 0904949
EPA ID: CA0000080309
Name: HARRIS DRY CLEANERS
Address: 2801 MARTIN LUTHER KING JR. WAY
Address 2: Not reported
City,State,Zip: OAKLAND, CA 94609
Cong District: 08
FIPS Code: 06001
FF: N
NPL: Not on the NPL
Non NPL Status: NFRAP-Site does not qualify for the NPL based on existing information

SEMS Archive Detail:

Region: 09
Site ID: 0904949
EPA ID: CA0000080309
Site Name: HARRIS DRY CLEANERS
NPL: N
FF: N
OU: 00
Action Code: VS
Action Name: ARCH SITE
SEQ: 1
Start Date: Not reported
Finish Date: 2013-11-07 05:00:00
Qual: Not reported
Current Action Lead: EPA Perf In-Hse

Region: 09
Site ID: 0904949
EPA ID: CA0000080309
Site Name: HARRIS DRY CLEANERS
NPL: N
FF: N
OU: 00
Action Code: DS
Action Name: DISCVRY
SEQ: 1
Start Date: 1993-12-17 05:00:00
Finish Date: 1993-12-17 05:00:00
Qual: Not reported
Current Action Lead: EPA Perf

Map ID
Direction
Distance
Elevation

MAP FINDINGS

Site

Database(s)

EDR ID Number
EPA ID Number

HARRIS DRY CLEANERS (Continued)

1000855627

Region: 09
Site ID: 0904949
EPA ID: CA0000080309
Site Name: HARRIS DRY CLEANERS
NPL: N
FF: N
OU: 00
Action Code: HX
Action Name: PRE-CERC
SEQ: 1
Start Date: Not reported
Finish Date: 2000-06-28 04:00:00
Qual: Not reported
Current Action Lead: St Perf

Region: 09
Site ID: 0904949
EPA ID: CA0000080309
Site Name: HARRIS DRY CLEANERS
NPL: N
FF: N
OU: 00
Action Code: PA
Action Name: PA
SEQ: 1
Start Date: 1999-08-01 04:00:00
Finish Date: 2000-06-28 04:00:00
Qual: N
Current Action Lead: St Perf

Calsite:

Name: HARRIS DRY CLEANERS
Address: 2801 MARTIN LUTHER KING JR. WAY
City: OAKLAND
Region: BERKELEY
Facility ID: 01720109
Facility Type: RP
Type: RESPONSIBLE PARTY
Branch: NC
Branch Name: NORTH COAST
File Name: HARRIS DRY CLEANERS
State Senate District: 06162000
Status: ANNUAL WORKPLAN (AWP) - ACTIVE SITE
Status Name: ANNUAL WORKPLAN - ACTIVE SITE
Lead Agency: DEPT OF TOXIC SUBSTANCES CONTROL
NPL: Not Listed
SIC Code: 72
SIC Name: PERSONAL SERVICES
Access: Controlled
Cortese: Not reported
Hazardous Ranking Score: Not reported
Date Site Hazard Ranked: Not reported
Groundwater Contamination: Confirmed
Staff Member Responsible for Site: RSUNGA
Supervisor Responsible for Site: Not reported
Region Water Control Board: SF

Map ID
Direction
Distance
Elevation

MAP FINDINGS

Site

Database(s)

EDR ID Number
EPA ID Number

HARRIS DRY CLEANERS (Continued)

1000855627

Region Water Control Board Name: SAN FRANCISCO BAY
Lat/Long Direction: Not reported
Lat/Long (dms): 0 0 0 / 0 0 0
Lat/long Method: Not reported
Lat/Long Description: Not reported
State Assembly District Code: 16
State Senate District Code: 09
Facility ID: 01720109
Activity: PEA
Activity Name: PRELIMINARY ENDANGERMENT ASSESSMENT
AWP Code: Not reported
Proposed Budget: 0
AWP Completion Date: Not reported
Revised Due Date: Not reported
Comments Date: 06162000
Est Person-Yrs to complete: 0
Estimated Size: Not reported
Request to Delete Activity: Not reported
Activity Status: RR
Definition of Status: REMOVAL ACTION REQUIRED-USED FOR NON-AWP SITES
Liquids Removed (Gals): 0
Liquids Treated (Gals): 0
Action Included Capping: Not reported
Well Decommissioned: Not reported
Action Included Fencing: Not reported
Removal Action Certification: Not reported
Activity Comments: Not reported
For Commercial Reuse: 0
For Industrial Reuse: 0
For Residential Reuse: 0
Unknown Type: 0
Alternate Address: 2801 MARTIN LUTHER KING JR. WAY
Alternate City,St,Zip: OAKLAND, CA 94609
Background Info: It is non Federal site and an EPA lead. It will be expanded when more information is available.
Comments Date: Not reported
Comments: Not reported
ID Name: EPA IDENTIFICATION NUMBER
ID Value: CA 0000080309
ID Name: CALSTARS CODE
ID Value: 201253
Alternate Name: HARRIS DRY CLEANERS
Alternate Name: Not reported
Special Programs Code: Not reported
Special Programs Name: Not reported

CORTESE:

Name: HARRIS DRY CLEANERS
Address: 2801 MARTIN LUTHER KING JR. WAY
City,State,Zip: OAKLAND, CA 94609
Region: CORTESE
Envirostor Id: 1720109
Global ID: Not reported
Site/Facility Type: STATE RESPONSE
Cleanup Status: ACTIVE
Status Date: 06/16/2000
Site Code: 201253, 208000

Map ID
 Direction
 Distance
 Elevation

MAP FINDINGS

Site

Database(s)

EDR ID Number
 EPA ID Number

HARRIS DRY CLEANERS (Continued)

1000855627

Latitude: 37.818128
 Longitude: -122.27166
 Owner: Not reported
 Enf Type: Not reported
 Swat R: Not reported
 Flag: envirosor
 Order No: Not reported
 Waste Discharge System No: Not reported
 Effective Date: Not reported
 Region 2: Not reported
 WID Id: Not reported
 Solid Waste Id No: Not reported
 Waste Management Uit Name: Not reported
 File Name: Haz Waste & Substances Sites

412
South
1/2-1
0.987 mi.
5209 ft.

NAVAL INDUSTRIAL REPAIR FACILITY OAKLAND
OAKLAND, CA

FUDS 1007211917
N/A

Relative:
Lower
Actual:
8 ft.

FUDS:
 EPA Region: 09
 Installation ID: CA99799F598000
 Congressional District Number: 13
 Name: NAVAL INDUSTRIAL REPAIR FACILITY OAKLAND
 FUDS Number: J09CA1086
 City: OAKLAND
 State: CA
 County: ALAMEDA
 Object ID: 2172
 USACE Division: spd
 USACE District: spk
 Status: Properties with all projects at site closeout
 Current Owner: OTHER: OTHER The Port of Oakland currently leases the site to the Oakland Strokes boating school.
 EMS Map Link: <https://fudsportal.usace.army.mil/ems/inventory/map?id=61354>
 Eligibility: Eligible
 Has Projects: Yes
 NPL Status: Not on the NPL
 Property History: In 1942, the U.S. entered into a contract for ship repair facilities with Hurley Marine Works, Inc. (which leased 19.4 acres of land from the Port of Oakland) beginning in 1940 to form the NIR Repair Facility. In 1944, Amendment No. 4 to the Hurley contract provided for an expansion of the property to establish the NIR, which was comprised of approximately 3.4 acres of the Hurley property in Alameda County. The property was used by the 12th Naval District, Alameda for shipbuilding and ship repair during WWII. A Government-owned 2,800 ton Auxiliary Floating Drydock Light was moored at the NIR during WWII. Beginning in 1955 through the mid-1960s, the Martinolich Ship Repair Company leased the AFDL from the Government at the Hurley facility. The Department of Defense lease expired on 30 June 1965. The United States Navy leased the property from the City of Oakland and occupied it from 1942 to 1951 and sub-leased the property from 1951 to 1962. Pacific Dry Dock leased the site from the Port of Oakland and began operations at the site on July 14, 1964 for vessel maintenance. The parent company of Pacific Dry Dock (Crowley Maritime Corporation) informed the Port of

Map ID
Direction
Distance
Elevation

MAP FINDINGS

Site

Database(s)

EDR ID Number
EPA ID Number

NAVAL INDUSTRIAL REPAIR FACILITY OAKLAND (Continued)

1007211917

Oakland that Pacific Dry Dock closed its operation at the site site on 17 May 1991. Currently the Oakland Strokes lease the property from the Port of Oakland. A hazardous, toxic, and radioactive waste (HTRW) project is proposed to further investigate the former tanks on site.

Project Required:	Yes
Feature Description:	Not reported
Latitude:	37.790199
Longitude:	-122.263
FUDS Detail as of Jan 2015:	
Fiscal Year:	2013
Federal Facility ID:	CA9799F5980
RAB:	Not reported
NPL Status:	Not Listed
Description:	The 3.4-acre site is located in Alameda County, California, and is approximately five miles southwest of the City of Oakland on the port waterfront in the San Francisco Bay (Inner Oakland Harbor). After the Department of Defense left the site, Crowley Maritime Corporation used the site for vessel maintenance until 1992. There were three underground storage tanks, and one aboveground storage tank located on the site. One 500 gallon leaded gasoline underground tank was removed in September 1994 by Crowley. The two remaining underground storage tanks, each having a 5,000 gallon capacity, were removed on June 30, 1998 by the Port of Oakland. The Port of Oakland razed the buildings comprising the Naval Industrial Reserve (NIR) in 1998 in a renovation of the industrial waterfront. The Port of Oakland still owns the site and currently leases out the property to the Oakland Strokes boating school.
History:	In 1942, the U.S. entered into a contract for ship repair facilities with Hurley Marine Works, Inc. (which leased 19.4 acres of land from the Port of Oakland) beginning in 1940 to form the NIR Repair Facility. In 1944, Amendment No. 4 to the Hurley contract provided for an expansion of the property to establish the NIR, which was comprised of approximately 3.4 acres of the Hurley property in Alameda County. The property was used by the 12th Naval District, Alameda for shipbuilding and ship repair during WWII. A Government-owned 2,800 ton Auxiliary Floating Drydock Light was moored at the NIR during WWII. Beginning in 1955 through the mid-1960s, the Martinolich Ship Repair Company leased the AFDL from the Government at the Hurley facility. The Department of Defense lease expired on 30 June 1965. The United States Navy leased the property from the City of Oakland and occupied it from 1942 to 1951 and sub-leased the property from 1951 to 1962. Pacific Dry Dock leased the site from the Port of Oakland and began operations at the site on July 14, 1964 for vessel maintenance. The parent company of Pacific Dry Dock (Crowley Maritime Corporation) informed the Port of Oakland that Pacific Dry Dock closed its operation at the site site on 17 May 1991. Currently the Oakland Strokes lease the property from the Port of Oakland. A hazardous, toxic, and radioactive waste (HTRW) project is proposed to further investigate the former tanks on site.
CTC:	175.19999999999999
Current Program:	Not reported
Future Program:	Not reported
Institutional ID:	61354

MAP FINDINGS

Map ID
 Direction
 Distance
 Elevation

Site

Database(s)

EDR ID Number
 EPA ID Number

413
West
1/2-1
0.988 mi.
5218 ft.

MICRONESIAN CARGO INTERNATIONAL
955 7TH STREET
OAKLAND, CA 94607

ENVIROSTOR **S112966153**
VCP **N/A**
HAZNET
HWTS

Relative:
Lower
Actual:
22 ft.

ENVIROSTOR:
 Name: MICRONESIAN CARGO INTERNATIONAL
 Address: 955 7TH STREET
 City,State,Zip: OAKLAND, CA 94607
 Facility ID: 01420129
 Status: No Further Action
 Status Date: 12/21/1995
 Site Code: 200459
 Site Type: Voluntary Cleanup
 Site Type Detailed: Voluntary Agreement
 Acres: Not reported
 NPL: NO
 Regulatory Agencies: SMBRP
 Lead Agency: SMBRP
 Program Manager: Not reported
 Supervisor: Barbara Cook
 Division Branch: Cleanup Berkeley
 Assembly: 18
 Senate: 09
 Special Program: Voluntary Agreement - Standard Voluntary Agreement
 Restricted Use: NO
 Site Mgmt Req: NONE SPECIFIED
 Funding: Responsible Party
 Latitude: 37.80269
 Longitude: -122.2845
 APN: 4-5-4-1
 Past Use: UNKNOWN
 Potential COC: * UNSPECIFIED OIL CONTAINING WASTE
 Confirmed COC: NONE SPECIFIED
 Potential Description: SOIL
 Alias Name: CYPRESS FREEWAY
 Alias Type: Alternate Name
 Alias Name: CYPRESS RECONSTRUCTION PROJECT
 Alias Type: Alternate Name
 Alias Name: 4-5-4-1
 Alias Type: APN
 Alias Name: 110033610689
 Alias Type: EPA (FRS #)
 Alias Name: 200459
 Alias Type: Project Code (Site Code)
 Alias Name: 01420129
 Alias Type: Envirostor ID Number

Completed Info:
 Completed Area Name: PROJECT WIDE
 Completed Sub Area Name: Not reported
 Completed Document Type: Standard Voluntary Agreement
 Completed Date: 05/10/1994
 Comments: Signed VCA.

Completed Area Name: PROJECT WIDE
 Completed Sub Area Name: Not reported
 Completed Document Type: *Voluntary Cleanup Agreement Completion
 Completed Date: 12/21/1995

Map ID
Direction
Distance
Elevation

MAP FINDINGS

Site

Database(s)

EDR ID Number
EPA ID Number

MICRONESIAN CARGO INTERNATIONAL (Continued)

S112966153

Comments: Completed VCA.

Completed Area Name: PROJECT WIDE
Completed Sub Area Name: Not reported
Completed Document Type: Remedial Action Plan
Completed Date: 08/14/1995
Comments: Approved RAP. The RAP concluded that no action was required at the footing locations. A health and safety plan will be developed for construction workers.

Completed Area Name: PROJECT WIDE
Completed Sub Area Name: Not reported
Completed Document Type: Remedial Investigation / Feasibility Study
Completed Date: 07/03/1995
Comments: Completed RIFS. Caltrans conducted a Phase I site investigation to determine if any site activities had caused contamination on Caltrans property. An unregistered 1000 gallon underground storage tank was located at the rear of the property. The soil samples showed total petroleum hydrocarbons up to 30 ppm.

Future Area Name: Not reported
Future Sub Area Name: Not reported
Future Document Type: Not reported
Future Due Date: Not reported
Schedule Area Name: Not reported
Schedule Sub Area Name: Not reported
Schedule Document Type: Not reported
Schedule Due Date: Not reported
Schedule Revised Date: Not reported

VCP:

Name: MICRONESIAN CARGO INTERNATIONAL
Address: 955 7TH STREET
City,State,Zip: OAKLAND, CA 94607
Facility ID: 01420129
Site Type: Voluntary Cleanup
Site Type Detail: Voluntary Agreement
Site Mgmt. Req.: NONE SPECIFIED
Acres: Not reported
National Priorities List: NO
Cleanup Oversight Agencies: SMBRP
Lead Agency: SMBRP
Lead Agency Description: DTSC - Site Cleanup Program
Project Manager: Not reported
Supervisor: Barbara Cook
Division Branch: Cleanup Berkeley
Site Code: 200459
Assembly: 18
Senate: 09
Special Programs Code: Voluntary Agreement - Standard Voluntary Agreement
Status: No Further Action
Status Date: 12/21/1995
Restricted Use: NO
Funding: Responsible Party
Lat/Long: 37.80269 / -122.2845
APN: 4-5-4-1
Past Use: UNKNOWN

Map ID
Direction
Distance
Elevation

MAP FINDINGS

Site

Database(s)

EDR ID Number
EPA ID Number

MICRONESIAN CARGO INTERNATIONAL (Continued)

S112966153

Potential COC: 10196
Confirmed COC: NONE SPECIFIED
Potential Description: SOIL
Alias Name: CYPRESS FREEWAY
Alias Type: Alternate Name
Alias Name: CYPRESS RECONSTRUCTION PROJECT
Alias Type: Alternate Name
Alias Name: 4-5-4-1
Alias Type: APN
Alias Name: 110033610689
Alias Type: EPA (FRS #)
Alias Name: 200459
Alias Type: Project Code (Site Code)
Alias Name: 01420129
Alias Type: Envirostor ID Number

Completed Info:

Completed Area Name: PROJECT WIDE
Completed Sub Area Name: Not reported
Completed Document Type: Standard Voluntary Agreement
Completed Date: 05/10/1994
Comments: Signed VCA.

Completed Area Name: PROJECT WIDE
Completed Sub Area Name: Not reported
Completed Document Type: *Voluntary Cleanup Agreement Completion
Completed Date: 12/21/1995
Comments: Completed VCA.

Completed Area Name: PROJECT WIDE
Completed Sub Area Name: Not reported
Completed Document Type: Remedial Action Plan
Completed Date: 08/14/1995
Comments: Approved RAP. The RAP concluded that no action was required at the footing locations. A health and safety plan will be developed for construction workers.

Completed Area Name: PROJECT WIDE
Completed Sub Area Name: Not reported
Completed Document Type: Remedial Investigation / Feasibility Study
Completed Date: 07/03/1995
Comments: Completed RIFS. Caltrans conducted a Phase I site investigation to determine if any site activities had caused contamination on Caltrans property. An unregistered 1000 gallon underground storage tank was located at the rear of the property. The soil samples showed total petroleum hydrocarbons up to 30 ppm.

Future Area Name: Not reported
Future Sub Area Name: Not reported
Future Document Type: Not reported
Future Due Date: Not reported
Schedule Area Name: Not reported
Schedule Sub Area Name: Not reported
Schedule Document Type: Not reported
Schedule Due Date: Not reported
Schedule Revised Date: Not reported

Map ID
Direction
Distance
Elevation

MAP FINDINGS

Site

Database(s)

EDR ID Number
EPA ID Number

MICRONESIAN CARGO INTERNATIONAL (Continued)

S112966153

HAZNET:

Name: RICHARD GONG
Address: 955 7TH ST
Address 2: Not reported
City,State,Zip: OAKLAND, CA 946073101
Contact: RICHARD GONG
Telephone: 5104440955
Mailing Name: Not reported
Mailing Address: 637 BEACON ST

Year: 2007
Gepaid: CAC002624091
TSD EPA ID: CAL000161743
CA Waste Code: 223 - Unspecified oil-containing waste
Disposal Method: H039 - Other Recovery Of Reclamation For Reuse Including Acid
Regeneration, Organics Recovery Ect
Tons: 4.587

Additional Info:

Year: 2007
Gen EPA ID: CAC002624091

Shipment Date: 20071206
Creation Date: 2/29/2008 18:30:58
Receipt Date: 20071207
Manifest ID: 002996892JJK
Trans EPA ID: CAL000317320
Trans Name: UNI WASTE
Trans 2 EPA ID: Not reported
Trans 2 Name: Not reported
TSD EPA ID: CAL000161743
Trans Name: ALVISO INDEPENDENT OIL
TSD EPA ID: Not reported
TSD EPA Name: Not reported
Waste Code Description: 223 - Unspecified oil-containing waste
RCRA Code: Not reported
Meth Code: H039 - Other Recovery Of Reclamation For Reuse Including Acid
Regeneration, Organics Recovery Ect
Quantity Tons: 4.587
Waste Quantity: 1100
Quantity Unit: G
Additional Code 1: Not reported
Additional Code 2: Not reported
Additional Code 3: Not reported
Additional Code 4: Not reported
Additional Code 5: Not reported

HWTS:

Name: RICHARD GONG
Address: 955 7TH ST
Address 2: Not reported
City,State,Zip: OAKLAND, CA 94607
EPA ID: CAC002624091
Inactive Date: 05/18/2008
Create Date: 11/19/2007

Map ID
Direction
Distance
Elevation

MAP FINDINGS

Site

Database(s)

EDR ID Number
EPA ID Number

MICRONESIAN CARGO INTERNATIONAL (Continued)

S112966153

Last Act Date: Not reported
Mailing Name: Not reported
Mailing Address: 637 BEACON ST
Mailing Address 2: Not reported
Mailing City,State,Zip: OAKLAND, CA 946103647
Owner Name: RICHARD GONG
Owner Address: 637 BEACON ST
Owner Address 2: Not reported
Owner City,State,Zip: OAKLAND, CA 946103647
Contact Name: RICHARD GONG
Contact Address: 637 BEACON ST
Contact Address 2: Not reported
City,State,Zip: OAKLAND, CA 946103647
Facility Status: Inactive
Facility Type: TEMPORARY
Category: STATE
Latitude: 37.803002
Longitude: -122.284594

414
SE
1/2-1
0.995 mi.
5254 ft.

AMERICAN INK PRODUCTS
630 EAST 10TH STREET
OAKLAND, CA 92626

Notify 65 S100178824
N/A

Relative:
Lower
Actual:
19 ft.

NOTIFY 65:
Name: AMERICAN INK PRODUCTS
Address: 630 EAST 10TH STREET
City,State,Zip: OAKLAND, CA 92626
Date Reported: Not reported
Staff Initials: Not reported
Board File Number: Not reported
Facility Type: Not reported
Discharge Date: Not reported
Issue Date: Not reported
Incident Description: Not reported
Global ID: Not reported
Status: Not reported

Count: 11 records.

ORPHAN SUMMARY

City	EDR ID	Site Name	Site Address	Zip	Database(s)
OAKLAND	S127094028	BROOKLYN BASIN - PARCEL F	285 & 255 8TH AVENUE	94612	ENVIROSTOR, VCP, DEED
OAKLAND	S103881512	UPTOWN THEATER DISTRICT	BORDERED BY 20TH ST SAN PABLO		CPS-SLIC
OAKLAND	S128265393	BROOKLYN BASIN - PARCEL H	277 BROOKLYN BASIN WAY	94606	ENVIROSTOR, VCP
OAKLAND	S127459716	BROOKLYN BASIN - PARCEL G	BROOKLYN BASIN WAY	94606	ENVIROSTOR, VCP
OAKLAND	1003879399	54 EMBARCADERO	FALLON ST & EMBARCADERO DR	94606	SEMS-ARCHIVE
OAKLAND	1003878946	PG&E GAS PLANT OAKLAND 601 2A	FIRST & WASHINGTON	94607	SEMS-ARCHIVE
OAKLAND	S128004964	BROOKLYN BASIN - PARCEL E	OAK STREET TO 9TH AVENUE	94606	ENVIROSTOR, VCP
OAKLAND	S128885710	BROOKLYN BASIN - PARCEL C	OAK STREET TO 9TH AVENUE	94606	ENVIROSTOR, VCP
OAKLAND	S126982069	BROOKLYN BASIN - PARCEL A	OAK STREET TO 9TH AVENUE	94606	ENVIROSTOR, VCP
OAKLAND	S125820819	BROOKLYN BASIN - PARCEL D	OAK STREET TO 9TH AVENUE	94606	ENVIROSTOR, VCP
OAKLAND	S106162033	OAKLAND REDEVELOPMENT AGENCY	UNKNOWN 11TH ST & WEBSTER ST	94606	CPS-SLIC

GOVERNMENT RECORDS SEARCHED / DATA CURRENCY TRACKING

To maintain currency of the following federal and state databases, EDR contacts the appropriate governmental agency on a monthly or quarterly basis, as required.

Number of Days to Update: Provides confirmation that EDR is reporting records that have been updated within 90 days from the date the government agency made the information available to the public.

STANDARD ENVIRONMENTAL RECORDS

Lists of Federal NPL (Superfund) sites

NPL: National Priority List

National Priorities List (Superfund). The NPL is a subset of CERCLIS and identifies over 1,200 sites for priority cleanup under the Superfund Program. NPL sites may encompass relatively large areas. As such, EDR provides polygon coverage for over 1,000 NPL site boundaries produced by EPA's Environmental Photographic Interpretation Center (EPIC) and regional EPA offices.

Date of Government Version: 10/27/2022	Source: EPA
Date Data Arrived at EDR: 11/01/2022	Telephone: N/A
Date Made Active in Reports: 11/15/2022	Last EDR Contact: 12/01/2022
Number of Days to Update: 14	Next Scheduled EDR Contact: 01/09/2023
	Data Release Frequency: Quarterly

NPL Site Boundaries

Sources:

EPA's Environmental Photographic Interpretation Center (EPIC)
Telephone: 202-564-7333

EPA Region 1
Telephone 617-918-1143

EPA Region 6
Telephone: 214-655-6659

EPA Region 3
Telephone 215-814-5418

EPA Region 7
Telephone: 913-551-7247

EPA Region 4
Telephone 404-562-8033

EPA Region 8
Telephone: 303-312-6774

EPA Region 5
Telephone 312-886-6686

EPA Region 9
Telephone: 415-947-4246

EPA Region 10
Telephone 206-553-8665

Proposed NPL: Proposed National Priority List Sites

A site that has been proposed for listing on the National Priorities List through the issuance of a proposed rule in the Federal Register. EPA then accepts public comments on the site, responds to the comments, and places on the NPL those sites that continue to meet the requirements for listing.

Date of Government Version: 10/27/2022	Source: EPA
Date Data Arrived at EDR: 11/01/2022	Telephone: N/A
Date Made Active in Reports: 11/15/2022	Last EDR Contact: 12/01/2022
Number of Days to Update: 14	Next Scheduled EDR Contact: 01/09/2023
	Data Release Frequency: Quarterly

NPL LIENS: Federal Superfund Liens

Federal Superfund Liens. Under the authority granted the USEPA by CERCLA of 1980, the USEPA has the authority to file liens against real property in order to recover remedial action expenditures or when the property owner received notification of potential liability. USEPA compiles a listing of filed notices of Superfund Liens.

GOVERNMENT RECORDS SEARCHED / DATA CURRENCY TRACKING

Date of Government Version: 10/15/1991
Date Data Arrived at EDR: 02/02/1994
Date Made Active in Reports: 03/30/1994
Number of Days to Update: 56

Source: EPA
Telephone: 202-564-4267
Last EDR Contact: 08/15/2011
Next Scheduled EDR Contact: 11/28/2011
Data Release Frequency: No Update Planned

Lists of Federal Delisted NPL sites

Delisted NPL: National Priority List Deletions

The National Oil and Hazardous Substances Pollution Contingency Plan (NCP) establishes the criteria that the EPA uses to delete sites from the NPL. In accordance with 40 CFR 300.425.(e), sites may be deleted from the NPL where no further response is appropriate.

Date of Government Version: 10/27/2022
Date Data Arrived at EDR: 11/01/2022
Date Made Active in Reports: 11/15/2022
Number of Days to Update: 14

Source: EPA
Telephone: N/A
Last EDR Contact: 12/01/2022
Next Scheduled EDR Contact: 01/09/2023
Data Release Frequency: Quarterly

Lists of Federal sites subject to CERCLA removals and CERCLA orders

FEDERAL FACILITY: Federal Facility Site Information listing

A listing of National Priority List (NPL) and Base Realignment and Closure (BRAC) sites found in the Comprehensive Environmental Response, Compensation and Liability Information System (CERCLIS) Database where EPA Federal Facilities Restoration and Reuse Office is involved in cleanup activities.

Date of Government Version: 05/25/2021
Date Data Arrived at EDR: 06/24/2021
Date Made Active in Reports: 09/20/2021
Number of Days to Update: 88

Source: Environmental Protection Agency
Telephone: 703-603-8704
Last EDR Contact: 09/06/2022
Next Scheduled EDR Contact: 01/10/2023
Data Release Frequency: Varies

SEMS: Superfund Enterprise Management System

SEMS (Superfund Enterprise Management System) tracks hazardous waste sites, potentially hazardous waste sites, and remedial activities performed in support of EPA's Superfund Program across the United States. The list was formerly known as CERCLIS, renamed to SEMs by the EPA in 2015. The list contains data on potentially hazardous waste sites that have been reported to the USEPA by states, municipalities, private companies and private persons, pursuant to Section 103 of the Comprehensive Environmental Response, Compensation, and Liability Act (CERCLA). This dataset also contains sites which are either proposed to or on the National Priorities List (NPL) and the sites which are in the screening and assessment phase for possible inclusion on the NPL.

Date of Government Version: 10/27/2022
Date Data Arrived at EDR: 11/01/2022
Date Made Active in Reports: 11/15/2022
Number of Days to Update: 14

Source: EPA
Telephone: 800-424-9346
Last EDR Contact: 12/01/2022
Next Scheduled EDR Contact: 01/23/2023
Data Release Frequency: Quarterly

Lists of Federal CERCLA sites with NFRAP

SEMS-ARCHIVE: Superfund Enterprise Management System Archive

GOVERNMENT RECORDS SEARCHED / DATA CURRENCY TRACKING

SEMS-ARCHIVE (Superfund Enterprise Management System Archive) tracks sites that have no further interest under the Federal Superfund Program based on available information. The list was formerly known as the CERCLIS-NFRAP, renamed to SEMS ARCHIVE by the EPA in 2015. EPA may perform a minimal level of assessment work at a site while it is archived if site conditions change and/or new information becomes available. Archived sites have been removed and archived from the inventory of SEMS sites. Archived status indicates that, to the best of EPA's knowledge, assessment at a site has been completed and that EPA has determined no further steps will be taken to list the site on the National Priorities List (NPL), unless information indicates this decision was not appropriate or other considerations require a recommendation for listing at a later time. The decision does not necessarily mean that there is no hazard associated with a given site; it only means that, based upon available information, the location is not judged to be potential NPL site.

Date of Government Version: 10/27/2022	Source: EPA
Date Data Arrived at EDR: 11/01/2022	Telephone: 800-424-9346
Date Made Active in Reports: 11/15/2022	Last EDR Contact: 12/01/2022
Number of Days to Update: 14	Next Scheduled EDR Contact: 01/23/2023
	Data Release Frequency: Quarterly

Lists of Federal RCRA facilities undergoing Corrective Action

CORRACTS: Corrective Action Report

CORRACTS identifies hazardous waste handlers with RCRA corrective action activity.

Date of Government Version: 06/20/2022	Source: EPA
Date Data Arrived at EDR: 06/21/2022	Telephone: 800-424-9346
Date Made Active in Reports: 06/28/2022	Last EDR Contact: 11/21/2022
Number of Days to Update: 7	Next Scheduled EDR Contact: 01/02/2023
	Data Release Frequency: Quarterly

Lists of Federal RCRA TSD facilities

RCRA-TSDF: RCRA - Treatment, Storage and Disposal

RCRAInfo is EPA's comprehensive information system, providing access to data supporting the Resource Conservation and Recovery Act (RCRA) of 1976 and the Hazardous and Solid Waste Amendments (HSWA) of 1984. The database includes selective information on sites which generate, transport, store, treat and/or dispose of hazardous waste as defined by the Resource Conservation and Recovery Act (RCRA). Transporters are individuals or entities that move hazardous waste from the generator offsite to a facility that can recycle, treat, store, or dispose of the waste. TSDFs treat, store, or dispose of the waste.

Date of Government Version: 06/20/2022	Source: Environmental Protection Agency
Date Data Arrived at EDR: 06/21/2022	Telephone: (415) 495-8895
Date Made Active in Reports: 06/28/2022	Last EDR Contact: 11/21/2022
Number of Days to Update: 7	Next Scheduled EDR Contact: 01/02/2023
	Data Release Frequency: Quarterly

Lists of Federal RCRA generators

RCRA-LQG: RCRA - Large Quantity Generators

RCRAInfo is EPA's comprehensive information system, providing access to data supporting the Resource Conservation and Recovery Act (RCRA) of 1976 and the Hazardous and Solid Waste Amendments (HSWA) of 1984. The database includes selective information on sites which generate, transport, store, treat and/or dispose of hazardous waste as defined by the Resource Conservation and Recovery Act (RCRA). Large quantity generators (LQGs) generate over 1,000 kilograms (kg) of hazardous waste, or over 1 kg of acutely hazardous waste per month.

Date of Government Version: 06/20/2022	Source: Environmental Protection Agency
Date Data Arrived at EDR: 06/21/2022	Telephone: (415) 495-8895
Date Made Active in Reports: 06/28/2022	Last EDR Contact: 11/21/2022
Number of Days to Update: 7	Next Scheduled EDR Contact: 01/02/2023
	Data Release Frequency: Quarterly

GOVERNMENT RECORDS SEARCHED / DATA CURRENCY TRACKING

RCRA-SQG: RCRA - Small Quantity Generators

RCRAInfo is EPA's comprehensive information system, providing access to data supporting the Resource Conservation and Recovery Act (RCRA) of 1976 and the Hazardous and Solid Waste Amendments (HSWA) of 1984. The database includes selective information on sites which generate, transport, store, treat and/or dispose of hazardous waste as defined by the Resource Conservation and Recovery Act (RCRA). Small quantity generators (SQGs) generate between 100 kg and 1,000 kg of hazardous waste per month.

Date of Government Version: 06/20/2022	Source: Environmental Protection Agency
Date Data Arrived at EDR: 06/21/2022	Telephone: (415) 495-8895
Date Made Active in Reports: 06/28/2022	Last EDR Contact: 11/21/2022
Number of Days to Update: 7	Next Scheduled EDR Contact: 01/02/2023
	Data Release Frequency: Quarterly

RCRA-VSQG: RCRA - Very Small Quantity Generators (Formerly Conditionally Exempt Small Quantity Generators)

RCRAInfo is EPA's comprehensive information system, providing access to data supporting the Resource Conservation and Recovery Act (RCRA) of 1976 and the Hazardous and Solid Waste Amendments (HSWA) of 1984. The database includes selective information on sites which generate, transport, store, treat and/or dispose of hazardous waste as defined by the Resource Conservation and Recovery Act (RCRA). Very small quantity generators (VSQGs) generate less than 100 kg of hazardous waste, or less than 1 kg of acutely hazardous waste per month.

Date of Government Version: 06/20/2022	Source: Environmental Protection Agency
Date Data Arrived at EDR: 06/21/2022	Telephone: (415) 495-8895
Date Made Active in Reports: 06/28/2022	Last EDR Contact: 11/21/2022
Number of Days to Update: 7	Next Scheduled EDR Contact: 01/02/2023
	Data Release Frequency: Quarterly

Federal institutional controls / engineering controls registries

LUCIS: Land Use Control Information System

LUCIS contains records of land use control information pertaining to the former Navy Base Realignment and Closure properties.

Date of Government Version: 08/16/2022	Source: Department of the Navy
Date Data Arrived at EDR: 08/22/2022	Telephone: 843-820-7326
Date Made Active in Reports: 10/24/2022	Last EDR Contact: 11/01/2022
Number of Days to Update: 63	Next Scheduled EDR Contact: 02/20/2023
	Data Release Frequency: Varies

US ENG CONTROLS: Engineering Controls Sites List

A listing of sites with engineering controls in place. Engineering controls include various forms of caps, building foundations, liners, and treatment methods to create pathway elimination for regulated substances to enter environmental media or effect human health.

Date of Government Version: 08/15/2022	Source: Environmental Protection Agency
Date Data Arrived at EDR: 08/17/2022	Telephone: 703-603-0695
Date Made Active in Reports: 10/24/2022	Last EDR Contact: 11/16/2022
Number of Days to Update: 68	Next Scheduled EDR Contact: 03/06/2023
	Data Release Frequency: Varies

US INST CONTROLS: Institutional Controls Sites List

A listing of sites with institutional controls in place. Institutional controls include administrative measures, such as groundwater use restrictions, construction restrictions, property use restrictions, and post remediation care requirements intended to prevent exposure to contaminants remaining on site. Deed restrictions are generally required as part of the institutional controls.

Date of Government Version: 08/15/2022	Source: Environmental Protection Agency
Date Data Arrived at EDR: 08/17/2022	Telephone: 703-603-0695
Date Made Active in Reports: 10/24/2022	Last EDR Contact: 11/16/2022
Number of Days to Update: 68	Next Scheduled EDR Contact: 03/06/2023
	Data Release Frequency: Varies

GOVERNMENT RECORDS SEARCHED / DATA CURRENCY TRACKING

Federal ERNS list

ERNS: Emergency Response Notification System

Emergency Response Notification System. ERNS records and stores information on reported releases of oil and hazardous substances.

Date of Government Version: 06/14/2022

Source: National Response Center, United States Coast Guard

Date Data Arrived at EDR: 06/15/2022

Telephone: 202-267-2180

Date Made Active in Reports: 06/21/2022

Last EDR Contact: 09/20/2022

Number of Days to Update: 6

Next Scheduled EDR Contact: 01/02/2023

Data Release Frequency: Quarterly

Lists of state- and tribal (Superfund) equivalent sites

RESPONSE: State Response Sites

Identifies confirmed release sites where DTSC is involved in remediation, either in a lead or oversight capacity.

These confirmed release sites are generally high-priority and high potential risk.

Date of Government Version: 07/25/2022

Source: Department of Toxic Substances Control

Date Data Arrived at EDR: 07/25/2022

Telephone: 916-323-3400

Date Made Active in Reports: 10/05/2022

Last EDR Contact: 10/24/2022

Number of Days to Update: 72

Next Scheduled EDR Contact: 02/06/2023

Data Release Frequency: Quarterly

Lists of state- and tribal hazardous waste facilities

ENVIROSTOR: EnviroStor Database

The Department of Toxic Substances Control's (DTSC's) Site Mitigation and Brownfields Reuse Program's (SMBRP's) EnviroStor database identifies sites that have known contamination or sites for which there may be reasons to investigate further. The database includes the following site types: Federal Superfund sites (National Priorities List (NPL)); State Response, including Military Facilities and State Superfund; Voluntary Cleanup; and School sites. EnviroStor provides similar information to the information that was available in CalSites, and provides additional site information, including, but not limited to, identification of formerly-contaminated properties that have been released for reuse, properties where environmental deed restrictions have been recorded to prevent inappropriate land uses, and risk characterization information that is used to assess potential impacts to public health and the environment at contaminated sites.

Date of Government Version: 07/25/2022

Source: Department of Toxic Substances Control

Date Data Arrived at EDR: 07/25/2022

Telephone: 916-323-3400

Date Made Active in Reports: 10/05/2022

Last EDR Contact: 10/24/2022

Number of Days to Update: 72

Next Scheduled EDR Contact: 02/06/2023

Data Release Frequency: Quarterly

Lists of state and tribal landfills and solid waste disposal facilities

SWF/LF (SWIS): Solid Waste Information System

Active, Closed and Inactive Landfills. SWF/LF records typically contain an inventory of solid waste disposal facilities or landfills. These may be active or inactive facilities or open dumps that failed to meet RCRA Section 4004 criteria for solid waste landfills or disposal sites.

Date of Government Version: 08/08/2022

Source: Department of Resources Recycling and Recovery

Date Data Arrived at EDR: 08/08/2022

Telephone: 916-341-6320

Date Made Active in Reports: 10/20/2022

Last EDR Contact: 11/03/2022

Number of Days to Update: 73

Next Scheduled EDR Contact: 02/20/2023

Data Release Frequency: Quarterly

Lists of state and tribal leaking storage tanks

GOVERNMENT RECORDS SEARCHED / DATA CURRENCY TRACKING

LUST REG 6V: Leaking Underground Storage Tank Case Listing

Leaking Underground Storage Tank locations. Inyo, Kern, Los Angeles, Mono, San Bernardino counties.

Date of Government Version: 06/07/2005	Source: California Regional Water Quality Control Board Victorville Branch Office (6)
Date Data Arrived at EDR: 06/07/2005	Telephone: 760-241-7365
Date Made Active in Reports: 06/29/2005	Last EDR Contact: 09/12/2011
Number of Days to Update: 22	Next Scheduled EDR Contact: 12/26/2011
	Data Release Frequency: No Update Planned

LUST REG 1: Active Toxic Site Investigation

Del Norte, Humboldt, Lake, Mendocino, Modoc, Siskiyou, Sonoma, Trinity counties. For more current information, please refer to the State Water Resources Control Board's LUST database.

Date of Government Version: 02/01/2001	Source: California Regional Water Quality Control Board North Coast (1)
Date Data Arrived at EDR: 02/28/2001	Telephone: 707-570-3769
Date Made Active in Reports: 03/29/2001	Last EDR Contact: 08/01/2011
Number of Days to Update: 29	Next Scheduled EDR Contact: 11/14/2011
	Data Release Frequency: No Update Planned

LUST REG 2: Fuel Leak List

Leaking Underground Storage Tank locations. Alameda, Contra Costa, Marin, Napa, San Francisco, San Mateo, Santa Clara, Solano, Sonoma counties.

Date of Government Version: 09/30/2004	Source: California Regional Water Quality Control Board San Francisco Bay Region (2)
Date Data Arrived at EDR: 10/20/2004	Telephone: 510-622-2433
Date Made Active in Reports: 11/19/2004	Last EDR Contact: 09/19/2011
Number of Days to Update: 30	Next Scheduled EDR Contact: 01/02/2012
	Data Release Frequency: No Update Planned

LUST REG 3: Leaking Underground Storage Tank Database

Leaking Underground Storage Tank locations. Monterey, San Benito, San Luis Obispo, Santa Barbara, Santa Cruz counties.

Date of Government Version: 05/19/2003	Source: California Regional Water Quality Control Board Central Coast Region (3)
Date Data Arrived at EDR: 05/19/2003	Telephone: 805-542-4786
Date Made Active in Reports: 06/02/2003	Last EDR Contact: 07/18/2011
Number of Days to Update: 14	Next Scheduled EDR Contact: 10/31/2011
	Data Release Frequency: No Update Planned

LUST REG 4: Underground Storage Tank Leak List

Los Angeles, Ventura counties. For more current information, please refer to the State Water Resources Control Board's LUST database.

Date of Government Version: 09/07/2004	Source: California Regional Water Quality Control Board Los Angeles Region (4)
Date Data Arrived at EDR: 09/07/2004	Telephone: 213-576-6710
Date Made Active in Reports: 10/12/2004	Last EDR Contact: 09/06/2011
Number of Days to Update: 35	Next Scheduled EDR Contact: 12/19/2011
	Data Release Frequency: No Update Planned

LUST REG 5: Leaking Underground Storage Tank Database

Leaking Underground Storage Tank locations. Alameda, Alpine, Amador, Butte, Colusa, Contra Costa, Calaveras, El Dorado, Fresno, Glenn, Kern, Kings, Lake, Lassen, Madera, Mariposa, Merced, Modoc, Napa, Nevada, Placer, Plumas, Sacramento, San Joaquin, Shasta, Solano, Stanislaus, Sutter, Tehama, Tulare, Tuolumne, Yolo, Yuba counties.

Date of Government Version: 07/01/2008	Source: California Regional Water Quality Control Board Central Valley Region (5)
Date Data Arrived at EDR: 07/22/2008	Telephone: 916-464-4834
Date Made Active in Reports: 07/31/2008	Last EDR Contact: 07/01/2011
Number of Days to Update: 9	Next Scheduled EDR Contact: 10/17/2011
	Data Release Frequency: No Update Planned

GOVERNMENT RECORDS SEARCHED / DATA CURRENCY TRACKING

LUST REG 7: Leaking Underground Storage Tank Case Listing

Leaking Underground Storage Tank locations. Imperial, Riverside, San Diego, Santa Barbara counties.

Date of Government Version: 02/26/2004	Source: California Regional Water Quality Control Board Colorado River Basin Region (7)
Date Data Arrived at EDR: 02/26/2004	Telephone: 760-776-8943
Date Made Active in Reports: 03/24/2004	Last EDR Contact: 08/01/2011
Number of Days to Update: 27	Next Scheduled EDR Contact: 11/14/2011
	Data Release Frequency: No Update Planned

LUST REG 8: Leaking Underground Storage Tanks

California Regional Water Quality Control Board Santa Ana Region (8). For more current information, please refer to the State Water Resources Control Board's LUST database.

Date of Government Version: 02/14/2005	Source: California Regional Water Quality Control Board Santa Ana Region (8)
Date Data Arrived at EDR: 02/15/2005	Telephone: 909-782-4496
Date Made Active in Reports: 03/28/2005	Last EDR Contact: 08/15/2011
Number of Days to Update: 41	Next Scheduled EDR Contact: 11/28/2011
	Data Release Frequency: No Update Planned

LUST REG 9: Leaking Underground Storage Tank Report

Orange, Riverside, San Diego counties. For more current information, please refer to the State Water Resources Control Board's LUST database.

Date of Government Version: 03/01/2001	Source: California Regional Water Quality Control Board San Diego Region (9)
Date Data Arrived at EDR: 04/23/2001	Telephone: 858-637-5595
Date Made Active in Reports: 05/21/2001	Last EDR Contact: 09/26/2011
Number of Days to Update: 28	Next Scheduled EDR Contact: 01/09/2012
	Data Release Frequency: No Update Planned

LUST: Leaking Underground Fuel Tank Report (GEOTRACKER)

Leaking Underground Storage Tank (LUST) Sites included in GeoTracker. GeoTracker is the Water Boards data management system for sites that impact, or have the potential to impact, water quality in California, with emphasis on groundwater.

Date of Government Version: 08/31/2022	Source: State Water Resources Control Board
Date Data Arrived at EDR: 08/31/2022	Telephone: see region list
Date Made Active in Reports: 11/17/2022	Last EDR Contact: 08/31/2022
Number of Days to Update: 78	Next Scheduled EDR Contact: 12/19/2022
	Data Release Frequency: Quarterly

LUST REG 6L: Leaking Underground Storage Tank Case Listing

For more current information, please refer to the State Water Resources Control Board's LUST database.

Date of Government Version: 09/09/2003	Source: California Regional Water Quality Control Board Lahontan Region (6)
Date Data Arrived at EDR: 09/10/2003	Telephone: 530-542-5572
Date Made Active in Reports: 10/07/2003	Last EDR Contact: 09/12/2011
Number of Days to Update: 27	Next Scheduled EDR Contact: 12/26/2011
	Data Release Frequency: No Update Planned

INDIAN LUST R5: Leaking Underground Storage Tanks on Indian Land

Leaking underground storage tanks located on Indian Land in Michigan, Minnesota and Wisconsin.

Date of Government Version: 04/11/2022	Source: EPA, Region 5
Date Data Arrived at EDR: 06/13/2022	Telephone: 312-886-7439
Date Made Active in Reports: 08/16/2022	Last EDR Contact: 10/17/2022
Number of Days to Update: 64	Next Scheduled EDR Contact: 01/30/2023
	Data Release Frequency: Varies

INDIAN LUST R10: Leaking Underground Storage Tanks on Indian Land

LUSTs on Indian land in Alaska, Idaho, Oregon and Washington.

GOVERNMENT RECORDS SEARCHED / DATA CURRENCY TRACKING

Date of Government Version: 04/20/2022
Date Data Arrived at EDR: 06/13/2022
Date Made Active in Reports: 08/16/2022
Number of Days to Update: 64

Source: EPA Region 10
Telephone: 206-553-2857
Last EDR Contact: 10/17/2022
Next Scheduled EDR Contact: 01/30/2023
Data Release Frequency: Varies

INDIAN LUST R6: Leaking Underground Storage Tanks on Indian Land
LUSTs on Indian land in New Mexico and Oklahoma.

Date of Government Version: 04/28/2022
Date Data Arrived at EDR: 06/13/2022
Date Made Active in Reports: 08/16/2022
Number of Days to Update: 64

Source: EPA Region 6
Telephone: 214-665-6597
Last EDR Contact: 10/17/2022
Next Scheduled EDR Contact: 01/30/2023
Data Release Frequency: Varies

INDIAN LUST R1: Leaking Underground Storage Tanks on Indian Land
A listing of leaking underground storage tank locations on Indian Land.

Date of Government Version: 04/28/2021
Date Data Arrived at EDR: 06/11/2021
Date Made Active in Reports: 09/07/2021
Number of Days to Update: 88

Source: EPA Region 1
Telephone: 617-918-1313
Last EDR Contact: 10/17/2022
Next Scheduled EDR Contact: 01/30/2023
Data Release Frequency: Varies

INDIAN LUST R7: Leaking Underground Storage Tanks on Indian Land
LUSTs on Indian land in Iowa, Kansas, and Nebraska

Date of Government Version: 04/14/2022
Date Data Arrived at EDR: 06/13/2022
Date Made Active in Reports: 08/16/2022
Number of Days to Update: 64

Source: EPA Region 7
Telephone: 913-551-7003
Last EDR Contact: 10/17/2022
Next Scheduled EDR Contact: 01/30/2023
Data Release Frequency: Varies

INDIAN LUST R8: Leaking Underground Storage Tanks on Indian Land
LUSTs on Indian land in Colorado, Montana, North Dakota, South Dakota, Utah and Wyoming.

Date of Government Version: 04/20/2022
Date Data Arrived at EDR: 06/13/2022
Date Made Active in Reports: 08/16/2022
Number of Days to Update: 64

Source: EPA Region 8
Telephone: 303-312-6271
Last EDR Contact: 10/17/2022
Next Scheduled EDR Contact: 01/30/2023
Data Release Frequency: Varies

INDIAN LUST R9: Leaking Underground Storage Tanks on Indian Land
LUSTs on Indian land in Arizona, California, New Mexico and Nevada

Date of Government Version: 04/08/2022
Date Data Arrived at EDR: 06/13/2022
Date Made Active in Reports: 08/16/2022
Number of Days to Update: 64

Source: Environmental Protection Agency
Telephone: 415-972-3372
Last EDR Contact: 10/17/2022
Next Scheduled EDR Contact: 01/30/2023
Data Release Frequency: Varies

INDIAN LUST R4: Leaking Underground Storage Tanks on Indian Land
LUSTs on Indian land in Florida, Mississippi and North Carolina.

Date of Government Version: 06/02/2022
Date Data Arrived at EDR: 06/13/2022
Date Made Active in Reports: 08/31/2022
Number of Days to Update: 79

Source: EPA Region 4
Telephone: 404-562-8677
Last EDR Contact: 10/17/2022
Next Scheduled EDR Contact: 01/30/2023
Data Release Frequency: Varies

GOVERNMENT RECORDS SEARCHED / DATA CURRENCY TRACKING

CPS-SLIC: Statewide SLIC Cases (GEOTRACKER)

Cleanup Program Sites (CPS; also known as Site Cleanups [SC] and formerly known as Spills, Leaks, Investigations, and Cleanups [SLIC] sites) included in GeoTracker. GeoTracker is the Water Boards data management system for sites that impact, or have the potential to impact, water quality in California, with emphasis on groundwater.

Date of Government Version: 08/31/2022	Source: State Water Resources Control Board
Date Data Arrived at EDR: 08/31/2022	Telephone: 866-480-1028
Date Made Active in Reports: 11/17/2022	Last EDR Contact: 08/31/2022
Number of Days to Update: 78	Next Scheduled EDR Contact: 12/19/2022
	Data Release Frequency: Varies

SLIC REG 1: Active Toxic Site Investigations

The SLIC (Spills, Leaks, Investigations and Cleanup) program is designed to protect and restore water quality from spills, leaks, and similar discharges.

Date of Government Version: 04/03/2003	Source: California Regional Water Quality Control Board, North Coast Region (1)
Date Data Arrived at EDR: 04/07/2003	Telephone: 707-576-2220
Date Made Active in Reports: 04/25/2003	Last EDR Contact: 08/01/2011
Number of Days to Update: 18	Next Scheduled EDR Contact: 11/14/2011
	Data Release Frequency: No Update Planned

SLIC REG 2: Spills, Leaks, Investigation & Cleanup Cost Recovery Listing

The SLIC (Spills, Leaks, Investigations and Cleanup) program is designed to protect and restore water quality from spills, leaks, and similar discharges.

Date of Government Version: 09/30/2004	Source: Regional Water Quality Control Board San Francisco Bay Region (2)
Date Data Arrived at EDR: 10/20/2004	Telephone: 510-286-0457
Date Made Active in Reports: 11/19/2004	Last EDR Contact: 09/19/2011
Number of Days to Update: 30	Next Scheduled EDR Contact: 01/02/2012
	Data Release Frequency: No Update Planned

SLIC REG 3: Spills, Leaks, Investigation & Cleanup Cost Recovery Listing

The SLIC (Spills, Leaks, Investigations and Cleanup) program is designed to protect and restore water quality from spills, leaks, and similar discharges.

Date of Government Version: 05/18/2006	Source: California Regional Water Quality Control Board Central Coast Region (3)
Date Data Arrived at EDR: 05/18/2006	Telephone: 805-549-3147
Date Made Active in Reports: 06/15/2006	Last EDR Contact: 07/18/2011
Number of Days to Update: 28	Next Scheduled EDR Contact: 10/31/2011
	Data Release Frequency: No Update Planned

SLIC REG 4: Spills, Leaks, Investigation & Cleanup Cost Recovery Listing

The SLIC (Spills, Leaks, Investigations and Cleanup) program is designed to protect and restore water quality from spills, leaks, and similar discharges.

Date of Government Version: 11/17/2004	Source: Region Water Quality Control Board Los Angeles Region (4)
Date Data Arrived at EDR: 11/18/2004	Telephone: 213-576-6600
Date Made Active in Reports: 01/04/2005	Last EDR Contact: 07/01/2011
Number of Days to Update: 47	Next Scheduled EDR Contact: 10/17/2011
	Data Release Frequency: No Update Planned

SLIC REG 5: Spills, Leaks, Investigation & Cleanup Cost Recovery Listing

The SLIC (Spills, Leaks, Investigations and Cleanup) program is designed to protect and restore water quality from spills, leaks, and similar discharges.

Date of Government Version: 04/01/2005	Source: Regional Water Quality Control Board Central Valley Region (5)
Date Data Arrived at EDR: 04/05/2005	Telephone: 916-464-3291
Date Made Active in Reports: 04/21/2005	Last EDR Contact: 09/12/2011
Number of Days to Update: 16	Next Scheduled EDR Contact: 12/26/2011
	Data Release Frequency: No Update Planned

GOVERNMENT RECORDS SEARCHED / DATA CURRENCY TRACKING

SLIC REG 6V: Spills, Leaks, Investigation & Cleanup Cost Recovery Listing

The SLIC (Spills, Leaks, Investigations and Cleanup) program is designed to protect and restore water quality from spills, leaks, and similar discharges.

Date of Government Version: 05/24/2005
Date Data Arrived at EDR: 05/25/2005
Date Made Active in Reports: 06/16/2005
Number of Days to Update: 22

Source: Regional Water Quality Control Board, Victorville Branch
Telephone: 619-241-6583
Last EDR Contact: 08/15/2011
Next Scheduled EDR Contact: 11/28/2011
Data Release Frequency: No Update Planned

SLIC REG 6L: SLIC Sites

The SLIC (Spills, Leaks, Investigations and Cleanup) program is designed to protect and restore water quality from spills, leaks, and similar discharges.

Date of Government Version: 09/07/2004
Date Data Arrived at EDR: 09/07/2004
Date Made Active in Reports: 10/12/2004
Number of Days to Update: 35

Source: California Regional Water Quality Control Board, Lahontan Region
Telephone: 530-542-5574
Last EDR Contact: 08/15/2011
Next Scheduled EDR Contact: 11/28/2011
Data Release Frequency: No Update Planned

SLIC REG 7: SLIC List

The SLIC (Spills, Leaks, Investigations and Cleanup) program is designed to protect and restore water quality from spills, leaks, and similar discharges.

Date of Government Version: 11/24/2004
Date Data Arrived at EDR: 11/29/2004
Date Made Active in Reports: 01/04/2005
Number of Days to Update: 36

Source: California Regional Quality Control Board, Colorado River Basin Region
Telephone: 760-346-7491
Last EDR Contact: 08/01/2011
Next Scheduled EDR Contact: 11/14/2011
Data Release Frequency: No Update Planned

SLIC REG 8: Spills, Leaks, Investigation & Cleanup Cost Recovery Listing

The SLIC (Spills, Leaks, Investigations and Cleanup) program is designed to protect and restore water quality from spills, leaks, and similar discharges.

Date of Government Version: 04/03/2008
Date Data Arrived at EDR: 04/03/2008
Date Made Active in Reports: 04/14/2008
Number of Days to Update: 11

Source: California Region Water Quality Control Board Santa Ana Region (8)
Telephone: 951-782-3298
Last EDR Contact: 09/12/2011
Next Scheduled EDR Contact: 12/26/2011
Data Release Frequency: No Update Planned

SLIC REG 9: Spills, Leaks, Investigation & Cleanup Cost Recovery Listing

The SLIC (Spills, Leaks, Investigations and Cleanup) program is designed to protect and restore water quality from spills, leaks, and similar discharges.

Date of Government Version: 09/10/2007
Date Data Arrived at EDR: 09/11/2007
Date Made Active in Reports: 09/28/2007
Number of Days to Update: 17

Source: California Regional Water Quality Control Board San Diego Region (9)
Telephone: 858-467-2980
Last EDR Contact: 08/08/2011
Next Scheduled EDR Contact: 11/21/2011
Data Release Frequency: No Update Planned

Lists of state and tribal registered storage tanks

FEMA UST: Underground Storage Tank Listing

A listing of all FEMA owned underground storage tanks.

Date of Government Version: 10/14/2021
Date Data Arrived at EDR: 11/05/2021
Date Made Active in Reports: 02/01/2022
Number of Days to Update: 88

Source: FEMA
Telephone: 202-646-5797
Last EDR Contact: 09/27/2022
Next Scheduled EDR Contact: 01/16/2023
Data Release Frequency: Varies

GOVERNMENT RECORDS SEARCHED / DATA CURRENCY TRACKING

UST: Active UST Facilities

Active UST facilities gathered from the local regulatory agencies

Date of Government Version: 08/31/2022	Source: SWRCB
Date Data Arrived at EDR: 08/31/2022	Telephone: 916-341-5851
Date Made Active in Reports: 11/28/2022	Last EDR Contact: 08/31/2022
Number of Days to Update: 89	Next Scheduled EDR Contact: 12/19/2022
	Data Release Frequency: Semi-Annually

MILITARY UST SITES: Military UST Sites (GEOTRACKER)

Military ust sites

Date of Government Version: 08/31/2022	Source: State Water Resources Control Board
Date Data Arrived at EDR: 08/31/2022	Telephone: 866-480-1028
Date Made Active in Reports: 11/17/2022	Last EDR Contact: 08/31/2022
Number of Days to Update: 78	Next Scheduled EDR Contact: 12/19/2022
	Data Release Frequency: Varies

UST CLOSURE: Proposed Closure of Underground Storage Tank (UST) Cases

UST cases that are being considered for closure by either the State Water Resources Control Board or the Executive Director have been posted for a 60-day public comment period. UST Case Closures being proposed for consideration by the State Water Resources Control Board. These are primarily UST cases that meet closure criteria under the decisional framework in State Water Board Resolution No. 92-49 and other Board orders. UST Case Closures proposed for consideration by the Executive Director pursuant to State Water Board Resolution No. 2012-0061. These are cases that meet the criteria of the Low-Threat UST Case Closure Policy. UST Case Closure Review Denials and Approved Orders.

Date of Government Version: 08/24/2022	Source: State Water Resources Control Board
Date Data Arrived at EDR: 08/31/2022	Telephone: 916-327-7844
Date Made Active in Reports: 11/21/2022	Last EDR Contact: 08/31/2022
Number of Days to Update: 82	Next Scheduled EDR Contact: 12/19/2022
	Data Release Frequency: Varies

AST: Aboveground Petroleum Storage Tank Facilities

A listing of aboveground storage tank petroleum storage tank locations.

Date of Government Version: 07/06/2016	Source: California Environmental Protection Agency
Date Data Arrived at EDR: 07/12/2016	Telephone: 916-327-5092
Date Made Active in Reports: 09/19/2016	Last EDR Contact: 09/07/2022
Number of Days to Update: 69	Next Scheduled EDR Contact: 12/26/2022
	Data Release Frequency: Varies

INDIAN UST R6: Underground Storage Tanks on Indian Land

The Indian Underground Storage Tank (UST) database provides information about underground storage tanks on Indian land in EPA Region 6 (Louisiana, Arkansas, Oklahoma, New Mexico, Texas and 65 Tribes).

Date of Government Version: 04/28/2022	Source: EPA Region 6
Date Data Arrived at EDR: 06/13/2022	Telephone: 214-665-7591
Date Made Active in Reports: 08/16/2022	Last EDR Contact: 10/17/2022
Number of Days to Update: 64	Next Scheduled EDR Contact: 01/30/2023
	Data Release Frequency: Varies

INDIAN UST R5: Underground Storage Tanks on Indian Land

The Indian Underground Storage Tank (UST) database provides information about underground storage tanks on Indian land in EPA Region 5 (Michigan, Minnesota and Wisconsin and Tribal Nations).

Date of Government Version: 04/11/2022	Source: EPA Region 5
Date Data Arrived at EDR: 06/13/2022	Telephone: 312-886-6136
Date Made Active in Reports: 08/16/2022	Last EDR Contact: 10/17/2022
Number of Days to Update: 64	Next Scheduled EDR Contact: 01/30/2023
	Data Release Frequency: Varies

GOVERNMENT RECORDS SEARCHED / DATA CURRENCY TRACKING

INDIAN UST R1: Underground Storage Tanks on Indian Land

The Indian Underground Storage Tank (UST) database provides information about underground storage tanks on Indian land in EPA Region 1 (Connecticut, Maine, Massachusetts, New Hampshire, Rhode Island, Vermont and ten Tribal Nations).

Date of Government Version: 04/07/2022	Source: EPA, Region 1
Date Data Arrived at EDR: 06/13/2022	Telephone: 617-918-1313
Date Made Active in Reports: 08/16/2022	Last EDR Contact: 10/17/2022
Number of Days to Update: 64	Next Scheduled EDR Contact: 01/30/2023
	Data Release Frequency: Varies

INDIAN UST R10: Underground Storage Tanks on Indian Land

The Indian Underground Storage Tank (UST) database provides information about underground storage tanks on Indian land in EPA Region 10 (Alaska, Idaho, Oregon, Washington, and Tribal Nations).

Date of Government Version: 04/20/2022	Source: EPA Region 10
Date Data Arrived at EDR: 06/13/2022	Telephone: 206-553-2857
Date Made Active in Reports: 08/16/2022	Last EDR Contact: 10/17/2022
Number of Days to Update: 64	Next Scheduled EDR Contact: 01/30/2023
	Data Release Frequency: Varies

INDIAN UST R4: Underground Storage Tanks on Indian Land

The Indian Underground Storage Tank (UST) database provides information about underground storage tanks on Indian land in EPA Region 4 (Alabama, Florida, Georgia, Kentucky, Mississippi, North Carolina, South Carolina, Tennessee and Tribal Nations)

Date of Government Version: 06/02/2022	Source: EPA Region 4
Date Data Arrived at EDR: 06/13/2022	Telephone: 404-562-9424
Date Made Active in Reports: 08/31/2022	Last EDR Contact: 10/17/2022
Number of Days to Update: 79	Next Scheduled EDR Contact: 01/30/2023
	Data Release Frequency: Varies

INDIAN UST R9: Underground Storage Tanks on Indian Land

The Indian Underground Storage Tank (UST) database provides information about underground storage tanks on Indian land in EPA Region 9 (Arizona, California, Hawaii, Nevada, the Pacific Islands, and Tribal Nations).

Date of Government Version: 04/08/2022	Source: EPA Region 9
Date Data Arrived at EDR: 06/13/2022	Telephone: 415-972-3368
Date Made Active in Reports: 08/16/2022	Last EDR Contact: 10/17/2022
Number of Days to Update: 64	Next Scheduled EDR Contact: 01/30/2023
	Data Release Frequency: Varies

INDIAN UST R8: Underground Storage Tanks on Indian Land

The Indian Underground Storage Tank (UST) database provides information about underground storage tanks on Indian land in EPA Region 8 (Colorado, Montana, North Dakota, South Dakota, Utah, Wyoming and 27 Tribal Nations).

Date of Government Version: 04/20/2022	Source: EPA Region 8
Date Data Arrived at EDR: 06/13/2022	Telephone: 303-312-6137
Date Made Active in Reports: 08/16/2022	Last EDR Contact: 10/17/2022
Number of Days to Update: 64	Next Scheduled EDR Contact: 01/30/2023
	Data Release Frequency: Varies

INDIAN UST R7: Underground Storage Tanks on Indian Land

The Indian Underground Storage Tank (UST) database provides information about underground storage tanks on Indian land in EPA Region 7 (Iowa, Kansas, Missouri, Nebraska, and 9 Tribal Nations).

Date of Government Version: 04/14/2022	Source: EPA Region 7
Date Data Arrived at EDR: 06/13/2022	Telephone: 913-551-7003
Date Made Active in Reports: 08/16/2022	Last EDR Contact: 10/17/2022
Number of Days to Update: 64	Next Scheduled EDR Contact: 01/30/2023
	Data Release Frequency: Varies

GOVERNMENT RECORDS SEARCHED / DATA CURRENCY TRACKING

Lists of state and tribal voluntary cleanup sites

INDIAN VCP R7: Voluntary Cleanup Priority Listing

A listing of voluntary cleanup priority sites located on Indian Land located in Region 7.

Date of Government Version: 03/20/2008	Source: EPA, Region 7
Date Data Arrived at EDR: 04/22/2008	Telephone: 913-551-7365
Date Made Active in Reports: 05/19/2008	Last EDR Contact: 07/08/2021
Number of Days to Update: 27	Next Scheduled EDR Contact: 07/20/2009
	Data Release Frequency: Varies

VCP: Voluntary Cleanup Program Properties

Contains low threat level properties with either confirmed or unconfirmed releases and the project proponents have request that DTSC oversee investigation and/or cleanup activities and have agreed to provide coverage for DTSC's costs.

Date of Government Version: 07/25/2022	Source: Department of Toxic Substances Control
Date Data Arrived at EDR: 07/25/2022	Telephone: 916-323-3400
Date Made Active in Reports: 10/05/2022	Last EDR Contact: 10/24/2022
Number of Days to Update: 72	Next Scheduled EDR Contact: 02/06/2023
	Data Release Frequency: Quarterly

INDIAN VCP R1: Voluntary Cleanup Priority Listing

A listing of voluntary cleanup priority sites located on Indian Land located in Region 1.

Date of Government Version: 07/27/2015	Source: EPA, Region 1
Date Data Arrived at EDR: 09/29/2015	Telephone: 617-918-1102
Date Made Active in Reports: 02/18/2016	Last EDR Contact: 09/13/2022
Number of Days to Update: 142	Next Scheduled EDR Contact: 01/02/2023
	Data Release Frequency: Varies

Lists of state and tribal brownfield sites

BROWNFIELDS: Considered Brownfields Sites Listing

A listing of sites the SWRCB considers to be Brownfields since these are sites have come to them through the MOA Process.

Date of Government Version: 06/21/2022	Source: State Water Resources Control Board
Date Data Arrived at EDR: 06/21/2022	Telephone: 916-323-7905
Date Made Active in Reports: 09/08/2022	Last EDR Contact: 09/19/2022
Number of Days to Update: 79	Next Scheduled EDR Contact: 01/02/2023
	Data Release Frequency: Quarterly

ADDITIONAL ENVIRONMENTAL RECORDS

Local Brownfield lists

US BROWNFIELDS: A Listing of Brownfields Sites

Brownfields are real property, the expansion, redevelopment, or reuse of which may be complicated by the presence or potential presence of a hazardous substance, pollutant, or contaminant. Cleaning up and reinvesting in these properties takes development pressures off of undeveloped, open land, and both improves and protects the environment. Assessment, Cleanup and Redevelopment Exchange System (ACRES) stores information reported by EPA Brownfields grant recipients on brownfields properties assessed or cleaned up with grant funding as well as information on Targeted Brownfields Assessments performed by EPA Regions. A listing of ACRES Brownfield sites is obtained from Cleanups in My Community. Cleanups in My Community provides information on Brownfields properties for which information is reported back to EPA, as well as areas served by Brownfields grant programs.

Date of Government Version: 02/23/2022	Source: Environmental Protection Agency
Date Data Arrived at EDR: 03/10/2022	Telephone: 202-566-2777
Date Made Active in Reports: 03/10/2022	Last EDR Contact: 09/09/2022
Number of Days to Update: 0	Next Scheduled EDR Contact: 12/26/2022
	Data Release Frequency: Semi-Annually

GOVERNMENT RECORDS SEARCHED / DATA CURRENCY TRACKING

Local Lists of Landfill / Solid Waste Disposal Sites

WMUDS/SWAT: Waste Management Unit Database

Waste Management Unit Database System. WMUDS is used by the State Water Resources Control Board staff and the Regional Water Quality Control Boards for program tracking and inventory of waste management units. WMUDS is composed of the following databases: Facility Information, Scheduled Inspections Information, Waste Management Unit Information, SWAT Program Information, SWAT Report Summary Information, SWAT Report Summary Data, Chapter 15 (formerly Subchapter 15) Information, Chapter 15 Monitoring Parameters, TPCA Program Information, RCRA Program Information, Closure Information, and Interested Parties Information.

Date of Government Version: 04/01/2000	Source: State Water Resources Control Board
Date Data Arrived at EDR: 04/10/2000	Telephone: 916-227-4448
Date Made Active in Reports: 05/10/2000	Last EDR Contact: 10/20/2022
Number of Days to Update: 30	Next Scheduled EDR Contact: 02/06/2023
	Data Release Frequency: No Update Planned

SWRCY: Recycler Database

A listing of recycling facilities in California.

Date of Government Version: 08/31/2022	Source: Department of Conservation
Date Data Arrived at EDR: 08/31/2022	Telephone: 916-323-3836
Date Made Active in Reports: 11/18/2022	Last EDR Contact: 08/31/2022
Number of Days to Update: 79	Next Scheduled EDR Contact: 12/19/2022
	Data Release Frequency: Quarterly

HAULERS: Registered Waste Tire Haulers Listing

A listing of registered waste tire haulers.

Date of Government Version: 08/12/2022	Source: Integrated Waste Management Board
Date Data Arrived at EDR: 08/16/2022	Telephone: 916-341-6422
Date Made Active in Reports: 08/26/2022	Last EDR Contact: 11/15/2022
Number of Days to Update: 10	Next Scheduled EDR Contact: 02/20/2023
	Data Release Frequency: Varies

INDIAN ODI: Report on the Status of Open Dumps on Indian Lands

Location of open dumps on Indian land.

Date of Government Version: 12/31/1998	Source: Environmental Protection Agency
Date Data Arrived at EDR: 12/03/2007	Telephone: 703-308-8245
Date Made Active in Reports: 01/24/2008	Last EDR Contact: 10/20/2022
Number of Days to Update: 52	Next Scheduled EDR Contact: 02/06/2023
	Data Release Frequency: Varies

ODI: Open Dump Inventory

An open dump is defined as a disposal facility that does not comply with one or more of the Part 257 or Part 258 Subtitle D Criteria.

Date of Government Version: 06/30/1985	Source: Environmental Protection Agency
Date Data Arrived at EDR: 08/09/2004	Telephone: 800-424-9346
Date Made Active in Reports: 09/17/2004	Last EDR Contact: 06/09/2004
Number of Days to Update: 39	Next Scheduled EDR Contact: N/A
	Data Release Frequency: No Update Planned

DEBRIS REGION 9: Torres Martinez Reservation Illegal Dump Site Locations

A listing of illegal dump sites location on the Torres Martinez Indian Reservation located in eastern Riverside County and northern Imperial County, California.

Date of Government Version: 01/12/2009	Source: EPA, Region 9
Date Data Arrived at EDR: 05/07/2009	Telephone: 415-947-4219
Date Made Active in Reports: 09/21/2009	Last EDR Contact: 10/11/2022
Number of Days to Update: 137	Next Scheduled EDR Contact: 01/30/2023
	Data Release Frequency: No Update Planned

GOVERNMENT RECORDS SEARCHED / DATA CURRENCY TRACKING

IHS OPEN DUMPS: Open Dumps on Indian Land

A listing of all open dumps located on Indian Land in the United States.

Date of Government Version: 04/01/2014	Source: Department of Health & Human Services, Indian Health Service
Date Data Arrived at EDR: 08/06/2014	Telephone: 301-443-1452
Date Made Active in Reports: 01/29/2015	Last EDR Contact: 10/28/2022
Number of Days to Update: 176	Next Scheduled EDR Contact: 02/06/2023
	Data Release Frequency: Varies

Local Lists of Hazardous waste / Contaminated Sites

US HIST CDL: National Clandestine Laboratory Register

A listing of clandestine drug lab locations that have been removed from the DEAs National Clandestine Laboratory Register.

Date of Government Version: 07/29/2022	Source: Drug Enforcement Administration
Date Data Arrived at EDR: 08/18/2022	Telephone: 202-307-1000
Date Made Active in Reports: 10/24/2022	Last EDR Contact: 11/16/2022
Number of Days to Update: 67	Next Scheduled EDR Contact: 03/06/2023
	Data Release Frequency: No Update Planned

HIST CAL-SITES: Calsites Database

The Calsites database contains potential or confirmed hazardous substance release properties. In 1996, California EPA reevaluated and significantly reduced the number of sites in the Calsites database. No longer updated by the state agency. It has been replaced by ENVIROSTOR.

Date of Government Version: 08/08/2005	Source: Department of Toxic Substance Control
Date Data Arrived at EDR: 08/03/2006	Telephone: 916-323-3400
Date Made Active in Reports: 08/24/2006	Last EDR Contact: 02/23/2009
Number of Days to Update: 21	Next Scheduled EDR Contact: 05/25/2009
	Data Release Frequency: No Update Planned

SCH: School Property Evaluation Program

This category contains proposed and existing school sites that are being evaluated by DTSC for possible hazardous materials contamination. In some cases, these properties may be listed in the CalSites category depending on the level of threat to public health and safety or the environment they pose.

Date of Government Version: 07/25/2022	Source: Department of Toxic Substances Control
Date Data Arrived at EDR: 07/25/2022	Telephone: 916-323-3400
Date Made Active in Reports: 10/05/2022	Last EDR Contact: 10/24/2022
Number of Days to Update: 72	Next Scheduled EDR Contact: 02/06/2023
	Data Release Frequency: Quarterly

CDL: Clandestine Drug Labs

A listing of drug lab locations. Listing of a location in this database does not indicate that any illegal drug lab materials were or were not present there, and does not constitute a determination that the location either requires or does not require additional cleanup work.

Date of Government Version: 12/31/2019	Source: Department of Toxic Substances Control
Date Data Arrived at EDR: 01/20/2021	Telephone: 916-255-6504
Date Made Active in Reports: 04/08/2021	Last EDR Contact: 11/23/2022
Number of Days to Update: 78	Next Scheduled EDR Contact: 02/13/2023
	Data Release Frequency: Varies

TOXIC PITS: Toxic Pits Cleanup Act Sites

Toxic PITS Cleanup Act Sites. TOXIC PITS identifies sites suspected of containing hazardous substances where cleanup has not yet been completed.

Date of Government Version: 07/01/1995	Source: State Water Resources Control Board
Date Data Arrived at EDR: 08/30/1995	Telephone: 916-227-4364
Date Made Active in Reports: 09/26/1995	Last EDR Contact: 01/26/2009
Number of Days to Update: 27	Next Scheduled EDR Contact: 04/27/2009
	Data Release Frequency: No Update Planned

GOVERNMENT RECORDS SEARCHED / DATA CURRENCY TRACKING

CERS HAZ WASTE: CERS HAZ WASTE

List of sites in the California Environmental Protection Agency (CalEPA) Regulated Site Portal which fall under the Hazardous Chemical Management, Hazardous Waste Onsite Treatment, Household Hazardous Waste Collection, Hazardous Waste Generator, and RCRA LQ HW Generator programs.

Date of Government Version: 07/18/2022	Source: CalEPA
Date Data Arrived at EDR: 07/18/2022	Telephone: 916-323-2514
Date Made Active in Reports: 09/30/2022	Last EDR Contact: 10/17/2022
Number of Days to Update: 74	Next Scheduled EDR Contact: 01/30/2023
	Data Release Frequency: Quarterly

US CDL: Clandestine Drug Labs

A listing of clandestine drug lab locations. The U.S. Department of Justice ("the Department") provides this web site as a public service. It contains addresses of some locations where law enforcement agencies reported they found chemicals or other items that indicated the presence of either clandestine drug laboratories or dumpsites. In most cases, the source of the entries is not the Department, and the Department has not verified the entry and does not guarantee its accuracy. Members of the public must verify the accuracy of all entries by, for example, contacting local law enforcement and local health departments.

Date of Government Version: 07/29/2022	Source: Drug Enforcement Administration
Date Data Arrived at EDR: 08/18/2022	Telephone: 202-307-1000
Date Made Active in Reports: 10/24/2022	Last EDR Contact: 11/16/2022
Number of Days to Update: 67	Next Scheduled EDR Contact: 03/06/2023
	Data Release Frequency: Quarterly

Local Lists of Registered Storage Tanks

SWEEPS UST: SWEEPS UST Listing

Statewide Environmental Evaluation and Planning System. This underground storage tank listing was updated and maintained by a company contacted by the SWRCB in the early 1990's. The listing is no longer updated or maintained. The local agency is the contact for more information on a site on the SWEEPS list.

Date of Government Version: 06/01/1994	Source: State Water Resources Control Board
Date Data Arrived at EDR: 07/07/2005	Telephone: N/A
Date Made Active in Reports: 08/11/2005	Last EDR Contact: 06/03/2005
Number of Days to Update: 35	Next Scheduled EDR Contact: N/A
	Data Release Frequency: No Update Planned

HIST UST: Hazardous Substance Storage Container Database

The Hazardous Substance Storage Container Database is a historical listing of UST sites. Refer to local/county source for current data.

Date of Government Version: 10/15/1990	Source: State Water Resources Control Board
Date Data Arrived at EDR: 01/25/1991	Telephone: 916-341-5851
Date Made Active in Reports: 02/12/1991	Last EDR Contact: 07/26/2001
Number of Days to Update: 18	Next Scheduled EDR Contact: N/A
	Data Release Frequency: No Update Planned

SAN FRANCISCO AST: Aboveground Storage Tank Site Listing

Aboveground storage tank sites

Date of Government Version: 08/04/2022	Source: San Francisco County Department of Public Health
Date Data Arrived at EDR: 08/04/2022	Telephone: 415-252-3896
Date Made Active in Reports: 10/20/2022	Last EDR Contact: 10/26/2022
Number of Days to Update: 77	Next Scheduled EDR Contact: 02/16/2023
	Data Release Frequency: Varies

CA FID UST: Facility Inventory Database

The Facility Inventory Database (FID) contains a historical listing of active and inactive underground storage tank locations from the State Water Resource Control Board. Refer to local/county source for current data.

GOVERNMENT RECORDS SEARCHED / DATA CURRENCY TRACKING

Date of Government Version: 10/31/1994
Date Data Arrived at EDR: 09/05/1995
Date Made Active in Reports: 09/29/1995
Number of Days to Update: 24

Source: California Environmental Protection Agency
Telephone: 916-341-5851
Last EDR Contact: 12/28/1998
Next Scheduled EDR Contact: N/A
Data Release Frequency: No Update Planned

CERS TANKS: California Environmental Reporting System (CERS) Tanks

List of sites in the California Environmental Protection Agency (CalEPA) Regulated Site Portal which fall under the Aboveground Petroleum Storage and Underground Storage Tank regulatory programs.

Date of Government Version: 07/18/2022
Date Data Arrived at EDR: 07/18/2022
Date Made Active in Reports: 09/30/2022
Number of Days to Update: 74

Source: California Environmental Protection Agency
Telephone: 916-323-2514
Last EDR Contact: 10/17/2022
Next Scheduled EDR Contact: 01/30/2023
Data Release Frequency: Quarterly

Local Land Records

LIENS: Environmental Liens Listing

A listing of property locations with environmental liens for California where DTSC is a lien holder.

Date of Government Version: 08/23/2022
Date Data Arrived at EDR: 08/24/2022
Date Made Active in Reports: 11/14/2022
Number of Days to Update: 82

Source: Department of Toxic Substances Control
Telephone: 916-323-3400
Last EDR Contact: 11/23/2022
Next Scheduled EDR Contact: 03/13/2023
Data Release Frequency: Varies

LIENS 2: CERCLA Lien Information

A Federal CERCLA ('Superfund') lien can exist by operation of law at any site or property at which EPA has spent Superfund monies. These monies are spent to investigate and address releases and threatened releases of contamination. CERCLIS provides information as to the identity of these sites and properties.

Date of Government Version: 10/27/2022
Date Data Arrived at EDR: 11/01/2022
Date Made Active in Reports: 11/15/2022
Number of Days to Update: 14

Source: Environmental Protection Agency
Telephone: 202-564-6023
Last EDR Contact: 12/01/2022
Next Scheduled EDR Contact: 01/09/2023
Data Release Frequency: Semi-Annually

DEED: Deed Restriction Listing

Site Mitigation and Brownfields Reuse Program Facility Sites with Deed Restrictions & Hazardous Waste Management Program Facility Sites with Deed / Land Use Restriction. The DTSC Site Mitigation and Brownfields Reuse Program (SMBRP) list includes sites cleaned up under the program's oversight and generally does not include current or former hazardous waste facilities that required a hazardous waste facility permit. The list represents deed restrictions that are active. Some sites have multiple deed restrictions. The DTSC Hazardous Waste Management Program (HWMP) has developed a list of current or former hazardous waste facilities that have a recorded land use restriction at the local county recorder's office. The land use restrictions on this list were required by the DTSC HWMP as a result of the presence of hazardous substances that remain on site after the facility (or part of the facility) has been closed or cleaned up. The types of land use restriction include deed notice, deed restriction, or a land use restriction that binds current and future owners.

Date of Government Version: 08/25/2022
Date Data Arrived at EDR: 08/25/2022
Date Made Active in Reports: 11/14/2022
Number of Days to Update: 81

Source: DTSC and SWRCB
Telephone: 916-323-3400
Last EDR Contact: 11/29/2022
Next Scheduled EDR Contact: 03/13/2023
Data Release Frequency: Semi-Annually

Records of Emergency Release Reports

GOVERNMENT RECORDS SEARCHED / DATA CURRENCY TRACKING

HMIRS: Hazardous Materials Information Reporting System

Hazardous Materials Incident Report System. HMIRS contains hazardous material spill incidents reported to DOT.

Date of Government Version: 09/19/2022	Source: U.S. Department of Transportation
Date Data Arrived at EDR: 09/19/2022	Telephone: 202-366-4555
Date Made Active in Reports: 09/30/2022	Last EDR Contact: 09/19/2022
Number of Days to Update: 11	Next Scheduled EDR Contact: 01/02/2023
	Data Release Frequency: Quarterly

CHMIRS: California Hazardous Material Incident Report System

California Hazardous Material Incident Reporting System. CHMIRS contains information on reported hazardous material incidents (accidental releases or spills).

Date of Government Version: 06/30/2022	Source: Office of Emergency Services
Date Data Arrived at EDR: 07/18/2022	Telephone: 916-845-8400
Date Made Active in Reports: 09/30/2022	Last EDR Contact: 10/17/2022
Number of Days to Update: 74	Next Scheduled EDR Contact: 01/30/2023
	Data Release Frequency: Semi-Annually

LDS: Land Disposal Sites Listing (GEOTRACKER)

Land Disposal sites (Landfills) included in GeoTracker. GeoTracker is the Water Boards data management system for sites that impact, or have the potential to impact, water quality in California, with emphasis on groundwater.

Date of Government Version: 08/31/2022	Source: State Water Quality Control Board
Date Data Arrived at EDR: 08/31/2022	Telephone: 866-480-1028
Date Made Active in Reports: 11/17/2022	Last EDR Contact: 08/31/2022
Number of Days to Update: 78	Next Scheduled EDR Contact: 12/19/2022
	Data Release Frequency: Quarterly

MCS: Military Cleanup Sites Listing (GEOTRACKER)

Military sites (consisting of: Military UST sites; Military Privatized sites; and Military Cleanup sites [formerly known as DoD non UST]) included in GeoTracker. GeoTracker is the Water Boards data management system for sites that impact, or have the potential to impact, water quality in California, with emphasis on groundwater.

Date of Government Version: 08/31/2022	Source: State Water Resources Control Board
Date Data Arrived at EDR: 08/31/2022	Telephone: 866-480-1028
Date Made Active in Reports: 11/17/2022	Last EDR Contact: 08/31/2022
Number of Days to Update: 78	Next Scheduled EDR Contact: 12/19/2022
	Data Release Frequency: Quarterly

SPILLS 90: SPILLS90 data from FirstSearch

Spills 90 includes those spill and release records available exclusively from FirstSearch databases. Typically, they may include chemical, oil and/or hazardous substance spills recorded after 1990. Duplicate records that are already included in EDR incident and release records are not included in Spills 90.

Date of Government Version: 06/06/2012	Source: FirstSearch
Date Data Arrived at EDR: 01/03/2013	Telephone: N/A
Date Made Active in Reports: 02/22/2013	Last EDR Contact: 01/03/2013
Number of Days to Update: 50	Next Scheduled EDR Contact: N/A
	Data Release Frequency: No Update Planned

Other Ascertainable Records

RCRA NonGen / NLR: RCRA - Non Generators / No Longer Regulated

RCRAInfo is EPA's comprehensive information system, providing access to data supporting the Resource Conservation and Recovery Act (RCRA) of 1976 and the Hazardous and Solid Waste Amendments (HSWA) of 1984. The database includes selective information on sites which generate, transport, store, treat and/or dispose of hazardous waste as defined by the Resource Conservation and Recovery Act (RCRA). Non-Generators do not presently generate hazardous waste.

GOVERNMENT RECORDS SEARCHED / DATA CURRENCY TRACKING

Date of Government Version: 06/20/2022
Date Data Arrived at EDR: 06/21/2022
Date Made Active in Reports: 06/28/2022
Number of Days to Update: 7

Source: Environmental Protection Agency
Telephone: (415) 495-8895
Last EDR Contact: 11/21/2022
Next Scheduled EDR Contact: 01/02/2023
Data Release Frequency: Quarterly

FUDS: Formerly Used Defense Sites

The listing includes locations of Formerly Used Defense Sites properties where the US Army Corps of Engineers is actively working or will take necessary cleanup actions.

Date of Government Version: 08/11/2022
Date Data Arrived at EDR: 08/11/2022
Date Made Active in Reports: 09/30/2022
Number of Days to Update: 50

Source: U.S. Army Corps of Engineers
Telephone: 202-528-4285
Last EDR Contact: 11/10/2022
Next Scheduled EDR Contact: 02/27/2023
Data Release Frequency: Varies

DOD: Department of Defense Sites

This data set consists of federally owned or administered lands, administered by the Department of Defense, that have any area equal to or greater than 640 acres of the United States, Puerto Rico, and the U.S. Virgin Islands.

Date of Government Version: 06/07/2021
Date Data Arrived at EDR: 07/13/2021
Date Made Active in Reports: 03/09/2022
Number of Days to Update: 239

Source: USGS
Telephone: 888-275-8747
Last EDR Contact: 10/13/2022
Next Scheduled EDR Contact: 01/23/2023
Data Release Frequency: Varies

FEDLAND: Federal and Indian Lands

Federally and Indian administrated lands of the United States. Lands included are administrated by: Army Corps of Engineers, Bureau of Reclamation, National Wild and Scenic River, National Wildlife Refuge, Public Domain Land, Wilderness, Wilderness Study Area, Wildlife Management Area, Bureau of Indian Affairs, Bureau of Land Management, Department of Justice, Forest Service, Fish and Wildlife Service, National Park Service.

Date of Government Version: 04/02/2018
Date Data Arrived at EDR: 04/11/2018
Date Made Active in Reports: 11/06/2019
Number of Days to Update: 574

Source: U.S. Geological Survey
Telephone: 888-275-8747
Last EDR Contact: 10/03/2022
Next Scheduled EDR Contact: 01/16/2023
Data Release Frequency: N/A

SCRD DRYCLEANERS: State Coalition for Remediation of Drycleaners Listing

The State Coalition for Remediation of Drycleaners was established in 1998, with support from the U.S. EPA Office of Superfund Remediation and Technology Innovation. It is comprised of representatives of states with established drycleaner remediation programs. Currently the member states are Alabama, Connecticut, Florida, Illinois, Kansas, Minnesota, Missouri, North Carolina, Oregon, South Carolina, Tennessee, Texas, and Wisconsin.

Date of Government Version: 01/01/2017
Date Data Arrived at EDR: 02/03/2017
Date Made Active in Reports: 04/07/2017
Number of Days to Update: 63

Source: Environmental Protection Agency
Telephone: 615-532-8599
Last EDR Contact: 11/03/2022
Next Scheduled EDR Contact: 02/20/2023
Data Release Frequency: Varies

US FIN ASSUR: Financial Assurance Information

All owners and operators of facilities that treat, store, or dispose of hazardous waste are required to provide proof that they will have sufficient funds to pay for the clean up, closure, and post-closure care of their facilities.

Date of Government Version: 06/20/2022
Date Data Arrived at EDR: 06/21/2022
Date Made Active in Reports: 08/31/2022
Number of Days to Update: 71

Source: Environmental Protection Agency
Telephone: 202-566-1917
Last EDR Contact: 09/20/2022
Next Scheduled EDR Contact: 01/02/2023
Data Release Frequency: Quarterly

GOVERNMENT RECORDS SEARCHED / DATA CURRENCY TRACKING

EPA WATCH LIST: EPA WATCH LIST

EPA maintains a "Watch List" to facilitate dialogue between EPA, state and local environmental agencies on enforcement matters relating to facilities with alleged violations identified as either significant or high priority. Being on the Watch List does not mean that the facility has actually violated the law only that an investigation by EPA or a state or local environmental agency has led those organizations to allege that an unproven violation has in fact occurred. Being on the Watch List does not represent a higher level of concern regarding the alleged violations that were detected, but instead indicates cases requiring additional dialogue between EPA, state and local agencies - primarily because of the length of time the alleged violation has gone unaddressed or unresolved.

Date of Government Version: 08/30/2013	Source: Environmental Protection Agency
Date Data Arrived at EDR: 03/21/2014	Telephone: 617-520-3000
Date Made Active in Reports: 06/17/2014	Last EDR Contact: 10/28/2022
Number of Days to Update: 88	Next Scheduled EDR Contact: 02/16/2023
	Data Release Frequency: Quarterly

2020 COR ACTION: 2020 Corrective Action Program List

The EPA has set ambitious goals for the RCRA Corrective Action program by creating the 2020 Corrective Action Universe. This RCRA cleanup baseline includes facilities expected to need corrective action. The 2020 universe contains a wide variety of sites. Some properties are heavily contaminated while others were contaminated but have since been cleaned up. Still others have not been fully investigated yet, and may require little or no remediation. Inclusion in the 2020 Universe does not necessarily imply failure on the part of a facility to meet its RCRA obligations.

Date of Government Version: 09/30/2017	Source: Environmental Protection Agency
Date Data Arrived at EDR: 05/08/2018	Telephone: 703-308-4044
Date Made Active in Reports: 07/20/2018	Last EDR Contact: 10/28/2022
Number of Days to Update: 73	Next Scheduled EDR Contact: 02/16/2023
	Data Release Frequency: Varies

TSCA: Toxic Substances Control Act

Toxic Substances Control Act. TSCA identifies manufacturers and importers of chemical substances included on the TSCA Chemical Substance Inventory list. It includes data on the production volume of these substances by plant site.

Date of Government Version: 12/31/2016	Source: EPA
Date Data Arrived at EDR: 06/17/2020	Telephone: 202-260-5521
Date Made Active in Reports: 09/10/2020	Last EDR Contact: 09/12/2022
Number of Days to Update: 85	Next Scheduled EDR Contact: 12/26/2022
	Data Release Frequency: Every 4 Years

TRIS: Toxic Chemical Release Inventory System

Toxic Release Inventory System. TRIS identifies facilities which release toxic chemicals to the air, water and land in reportable quantities under SARA Title III Section 313.

Date of Government Version: 12/31/2018	Source: EPA
Date Data Arrived at EDR: 08/14/2020	Telephone: 202-566-0250
Date Made Active in Reports: 11/04/2020	Last EDR Contact: 11/01/2022
Number of Days to Update: 82	Next Scheduled EDR Contact: 02/27/2023
	Data Release Frequency: Annually

SSTS: Section 7 Tracking Systems

Section 7 of the Federal Insecticide, Fungicide and Rodenticide Act, as amended (92 Stat. 829) requires all registered pesticide-producing establishments to submit a report to the Environmental Protection Agency by March 1st each year. Each establishment must report the types and amounts of pesticides, active ingredients and devices being produced, and those having been produced and sold or distributed in the past year.

Date of Government Version: 07/18/2022	Source: EPA
Date Data Arrived at EDR: 07/18/2022	Telephone: 202-564-4203
Date Made Active in Reports: 07/29/2022	Last EDR Contact: 10/18/2022
Number of Days to Update: 11	Next Scheduled EDR Contact: 01/30/2023
	Data Release Frequency: Annually

GOVERNMENT RECORDS SEARCHED / DATA CURRENCY TRACKING

ROD: Records Of Decision

Record of Decision. ROD documents mandate a permanent remedy at an NPL (Superfund) site containing technical and health information to aid in the cleanup.

Date of Government Version: 10/27/2022	Source: EPA
Date Data Arrived at EDR: 11/01/2022	Telephone: 703-416-0223
Date Made Active in Reports: 11/15/2022	Last EDR Contact: 12/01/2022
Number of Days to Update: 14	Next Scheduled EDR Contact: 03/13/2023
	Data Release Frequency: Annually

RMP: Risk Management Plans

When Congress passed the Clean Air Act Amendments of 1990, it required EPA to publish regulations and guidance for chemical accident prevention at facilities using extremely hazardous substances. The Risk Management Program Rule (RMP Rule) was written to implement Section 112(r) of these amendments. The rule, which built upon existing industry codes and standards, requires companies of all sizes that use certain flammable and toxic substances to develop a Risk Management Program, which includes a(n): Hazard assessment that details the potential effects of an accidental release, an accident history of the last five years, and an evaluation of worst-case and alternative accidental releases; Prevention program that includes safety precautions and maintenance, monitoring, and employee training measures; and Emergency response program that spells out emergency health care, employee training measures and procedures for informing the public and response agencies (e.g the fire department) should an accident occur.

Date of Government Version: 04/27/2022	Source: Environmental Protection Agency
Date Data Arrived at EDR: 05/04/2022	Telephone: 202-564-8600
Date Made Active in Reports: 05/10/2022	Last EDR Contact: 10/27/2022
Number of Days to Update: 6	Next Scheduled EDR Contact: 01/30/2023
	Data Release Frequency: Varies

RAATS: RCRA Administrative Action Tracking System

RCRA Administration Action Tracking System. RAATS contains records based on enforcement actions issued under RCRA pertaining to major violators and includes administrative and civil actions brought by the EPA. For administration actions after September 30, 1995, data entry in the RAATS database was discontinued. EPA will retain a copy of the database for historical records. It was necessary to terminate RAATS because a decrease in agency resources made it impossible to continue to update the information contained in the database.

Date of Government Version: 04/17/1995	Source: EPA
Date Data Arrived at EDR: 07/03/1995	Telephone: 202-564-4104
Date Made Active in Reports: 08/07/1995	Last EDR Contact: 06/02/2008
Number of Days to Update: 35	Next Scheduled EDR Contact: 09/01/2008
	Data Release Frequency: No Update Planned

PRP: Potentially Responsible Parties

A listing of verified Potentially Responsible Parties

Date of Government Version: 10/27/2022	Source: EPA
Date Data Arrived at EDR: 11/01/2022	Telephone: 202-564-6023
Date Made Active in Reports: 11/15/2022	Last EDR Contact: 12/01/2022
Number of Days to Update: 14	Next Scheduled EDR Contact: 02/16/2023
	Data Release Frequency: Quarterly

PADS: PCB Activity Database System

PCB Activity Database. PADS Identifies generators, transporters, commercial storers and/or brokers and disposers of PCB's who are required to notify the EPA of such activities.

Date of Government Version: 01/20/2022	Source: EPA
Date Data Arrived at EDR: 01/20/2022	Telephone: 202-566-0500
Date Made Active in Reports: 03/25/2022	Last EDR Contact: 10/06/2022
Number of Days to Update: 64	Next Scheduled EDR Contact: 01/16/2023
	Data Release Frequency: Annually

GOVERNMENT RECORDS SEARCHED / DATA CURRENCY TRACKING

ICIS: Integrated Compliance Information System

The Integrated Compliance Information System (ICIS) supports the information needs of the national enforcement and compliance program as well as the unique needs of the National Pollutant Discharge Elimination System (NPDES) program.

Date of Government Version: 11/18/2016	Source: Environmental Protection Agency
Date Data Arrived at EDR: 11/23/2016	Telephone: 202-564-2501
Date Made Active in Reports: 02/10/2017	Last EDR Contact: 09/27/2022
Number of Days to Update: 79	Next Scheduled EDR Contact: 01/16/2023
	Data Release Frequency: Quarterly

FTTS: FIFRA/ TSCA Tracking System - FIFRA (Federal Insecticide, Fungicide, & Rodenticide Act)/TSCA (Toxic Substances Control Act)
FTTS tracks administrative cases and pesticide enforcement actions and compliance activities related to FIFRA, TSCA and EPCRA (Emergency Planning and Community Right-to-Know Act). To maintain currency, EDR contacts the Agency on a quarterly basis.

Date of Government Version: 04/09/2009	Source: EPA/Office of Prevention, Pesticides and Toxic Substances
Date Data Arrived at EDR: 04/16/2009	Telephone: 202-566-1667
Date Made Active in Reports: 05/11/2009	Last EDR Contact: 08/18/2017
Number of Days to Update: 25	Next Scheduled EDR Contact: 12/04/2017
	Data Release Frequency: No Update Planned

FTTS INSP: FIFRA/ TSCA Tracking System - FIFRA (Federal Insecticide, Fungicide, & Rodenticide Act)/TSCA (Toxic Substances Control Act)
A listing of FIFRA/TSCA Tracking System (FTTS) inspections and enforcements.

Date of Government Version: 04/09/2009	Source: EPA
Date Data Arrived at EDR: 04/16/2009	Telephone: 202-566-1667
Date Made Active in Reports: 05/11/2009	Last EDR Contact: 08/18/2017
Number of Days to Update: 25	Next Scheduled EDR Contact: 12/04/2017
	Data Release Frequency: No Update Planned

MLTS: Material Licensing Tracking System

MLTS is maintained by the Nuclear Regulatory Commission and contains a list of approximately 8,100 sites which possess or use radioactive materials and which are subject to NRC licensing requirements. To maintain currency, EDR contacts the Agency on a quarterly basis.

Date of Government Version: 06/10/2022	Source: Nuclear Regulatory Commission
Date Data Arrived at EDR: 06/14/2022	Telephone: 301-415-7169
Date Made Active in Reports: 08/22/2022	Last EDR Contact: 10/11/2022
Number of Days to Update: 69	Next Scheduled EDR Contact: 01/30/2023
	Data Release Frequency: Quarterly

COAL ASH DOE: Steam-Electric Plant Operation Data

A listing of power plants that store ash in surface ponds.

Date of Government Version: 12/31/2020	Source: Department of Energy
Date Data Arrived at EDR: 11/30/2021	Telephone: 202-586-8719
Date Made Active in Reports: 02/22/2022	Last EDR Contact: 11/29/2022
Number of Days to Update: 84	Next Scheduled EDR Contact: 03/13/2023
	Data Release Frequency: Varies

COAL ASH EPA: Coal Combustion Residues Surface Impoundments List

A listing of coal combustion residues surface impoundments with high hazard potential ratings.

Date of Government Version: 01/12/2017	Source: Environmental Protection Agency
Date Data Arrived at EDR: 03/05/2019	Telephone: N/A
Date Made Active in Reports: 11/11/2019	Last EDR Contact: 11/23/2022
Number of Days to Update: 251	Next Scheduled EDR Contact: 03/13/2023
	Data Release Frequency: Varies

GOVERNMENT RECORDS SEARCHED / DATA CURRENCY TRACKING

PCB TRANSFORMER: PCB Transformer Registration Database

The database of PCB transformer registrations that includes all PCB registration submittals.

Date of Government Version: 09/13/2019	Source: Environmental Protection Agency
Date Data Arrived at EDR: 11/06/2019	Telephone: 202-566-0517
Date Made Active in Reports: 02/10/2020	Last EDR Contact: 11/03/2022
Number of Days to Update: 96	Next Scheduled EDR Contact: 02/13/2023
	Data Release Frequency: Varies

RADINFO: Radiation Information Database

The Radiation Information Database (RADINFO) contains information about facilities that are regulated by U.S. Environmental Protection Agency (EPA) regulations for radiation and radioactivity.

Date of Government Version: 07/01/2019	Source: Environmental Protection Agency
Date Data Arrived at EDR: 07/01/2019	Telephone: 202-343-9775
Date Made Active in Reports: 09/23/2019	Last EDR Contact: 09/21/2022
Number of Days to Update: 84	Next Scheduled EDR Contact: 01/10/2023
	Data Release Frequency: Quarterly

HIST FTTS: FIFRA/TSCA Tracking System Administrative Case Listing

A complete administrative case listing from the FIFRA/TSCA Tracking System (FTTS) for all ten EPA regions. The information was obtained from the National Compliance Database (NCDB). NCDB supports the implementation of FIFRA (Federal Insecticide, Fungicide, and Rodenticide Act) and TSCA (Toxic Substances Control Act). Some EPA regions are now closing out records. Because of that, and the fact that some EPA regions are not providing EPA Headquarters with updated records, it was decided to create a HIST FTTS database. It included records that may not be included in the newer FTTS database updates. This database is no longer updated.

Date of Government Version: 10/19/2006	Source: Environmental Protection Agency
Date Data Arrived at EDR: 03/01/2007	Telephone: 202-564-2501
Date Made Active in Reports: 04/10/2007	Last EDR Contact: 12/17/2007
Number of Days to Update: 40	Next Scheduled EDR Contact: 03/17/2008
	Data Release Frequency: No Update Planned

HIST FTTS INSP: FIFRA/TSCA Tracking System Inspection & Enforcement Case Listing

A complete inspection and enforcement case listing from the FIFRA/TSCA Tracking System (FTTS) for all ten EPA regions. The information was obtained from the National Compliance Database (NCDB). NCDB supports the implementation of FIFRA (Federal Insecticide, Fungicide, and Rodenticide Act) and TSCA (Toxic Substances Control Act). Some EPA regions are now closing out records. Because of that, and the fact that some EPA regions are not providing EPA Headquarters with updated records, it was decided to create a HIST FTTS database. It included records that may not be included in the newer FTTS database updates. This database is no longer updated.

Date of Government Version: 10/19/2006	Source: Environmental Protection Agency
Date Data Arrived at EDR: 03/01/2007	Telephone: 202-564-2501
Date Made Active in Reports: 04/10/2007	Last EDR Contact: 12/17/2008
Number of Days to Update: 40	Next Scheduled EDR Contact: 03/17/2008
	Data Release Frequency: No Update Planned

DOT OPS: Incident and Accident Data

Department of Transportation, Office of Pipeline Safety Incident and Accident data.

Date of Government Version: 01/02/2020	Source: Department of Transportation, Office of Pipeline Safety
Date Data Arrived at EDR: 01/28/2020	Telephone: 202-366-4595
Date Made Active in Reports: 04/17/2020	Last EDR Contact: 10/24/2022
Number of Days to Update: 80	Next Scheduled EDR Contact: 02/06/2023
	Data Release Frequency: Quarterly

CONSENT: Superfund (CERCLA) Consent Decrees

Major legal settlements that establish responsibility and standards for cleanup at NPL (Superfund) sites. Released periodically by United States District Courts after settlement by parties to litigation matters.

GOVERNMENT RECORDS SEARCHED / DATA CURRENCY TRACKING

Date of Government Version: 06/30/2022
Date Data Arrived at EDR: 07/21/2022
Date Made Active in Reports: 09/30/2022
Number of Days to Update: 71

Source: Department of Justice, Consent Decree Library
Telephone: Varies
Last EDR Contact: 09/27/2022
Next Scheduled EDR Contact: 01/16/2023
Data Release Frequency: Varies

BRS: Biennial Reporting System

The Biennial Reporting System is a national system administered by the EPA that collects data on the generation and management of hazardous waste. BRS captures detailed data from two groups: Large Quantity Generators (LQG) and Treatment, Storage, and Disposal Facilities.

Date of Government Version: 12/31/2019
Date Data Arrived at EDR: 03/02/2022
Date Made Active in Reports: 03/25/2022
Number of Days to Update: 23

Source: EPA/NTIS
Telephone: 800-424-9346
Last EDR Contact: 11/21/2022
Next Scheduled EDR Contact: 01/02/2023
Data Release Frequency: Biennially

INDIAN RESERV: Indian Reservations

This map layer portrays Indian administered lands of the United States that have any area equal to or greater than 640 acres.

Date of Government Version: 12/31/2014
Date Data Arrived at EDR: 07/14/2015
Date Made Active in Reports: 01/10/2017
Number of Days to Update: 546

Source: USGS
Telephone: 202-208-3710
Last EDR Contact: 10/06/2022
Next Scheduled EDR Contact: 01/16/2023
Data Release Frequency: Semi-Annually

FUSRAP: Formerly Utilized Sites Remedial Action Program

DOE established the Formerly Utilized Sites Remedial Action Program (FUSRAP) in 1974 to remediate sites where radioactive contamination remained from Manhattan Project and early U.S. Atomic Energy Commission (AEC) operations.

Date of Government Version: 07/26/2021
Date Data Arrived at EDR: 07/27/2021
Date Made Active in Reports: 10/22/2021
Number of Days to Update: 87

Source: Department of Energy
Telephone: 202-586-3559
Last EDR Contact: 10/27/2022
Next Scheduled EDR Contact: 02/16/2023
Data Release Frequency: Varies

UMTRA: Uranium Mill Tailings Sites

Uranium ore was mined by private companies for federal government use in national defense programs. When the mills shut down, large piles of the sand-like material (mill tailings) remain after uranium has been extracted from the ore. Levels of human exposure to radioactive materials from the piles are low; however, in some cases tailings were used as construction materials before the potential health hazards of the tailings were recognized.

Date of Government Version: 08/30/2019
Date Data Arrived at EDR: 11/15/2019
Date Made Active in Reports: 01/28/2020
Number of Days to Update: 74

Source: Department of Energy
Telephone: 505-845-0011
Last EDR Contact: 11/09/2022
Next Scheduled EDR Contact: 02/27/2023
Data Release Frequency: Varies

LEAD SMELTER 1: Lead Smelter Sites

A listing of former lead smelter site locations.

Date of Government Version: 10/27/2022
Date Data Arrived at EDR: 11/01/2022
Date Made Active in Reports: 11/15/2022
Number of Days to Update: 14

Source: Environmental Protection Agency
Telephone: 703-603-8787
Last EDR Contact: 12/01/2022
Next Scheduled EDR Contact: 01/09/2023
Data Release Frequency: Varies

LEAD SMELTER 2: Lead Smelter Sites

A list of several hundred sites in the U.S. where secondary lead smelting was done from 1931 and 1964. These sites may pose a threat to public health through ingestion or inhalation of contaminated soil or dust

GOVERNMENT RECORDS SEARCHED / DATA CURRENCY TRACKING

Date of Government Version: 04/05/2001
Date Data Arrived at EDR: 10/27/2010
Date Made Active in Reports: 12/02/2010
Number of Days to Update: 36

Source: American Journal of Public Health
Telephone: 703-305-6451
Last EDR Contact: 12/02/2009
Next Scheduled EDR Contact: N/A
Data Release Frequency: No Update Planned

US AIRS (AFS): Aerometric Information Retrieval System Facility Subsystem (AFS)

The database is a sub-system of Aerometric Information Retrieval System (AIRS). AFS contains compliance data on air pollution point sources regulated by the U.S. EPA and/or state and local air regulatory agencies. This information comes from source reports by various stationary sources of air pollution, such as electric power plants, steel mills, factories, and universities, and provides information about the air pollutants they produce. Action, air program, air program pollutant, and general level plant data. It is used to track emissions and compliance data from industrial plants.

Date of Government Version: 10/12/2016
Date Data Arrived at EDR: 10/26/2016
Date Made Active in Reports: 02/03/2017
Number of Days to Update: 100

Source: EPA
Telephone: 202-564-2496
Last EDR Contact: 09/26/2017
Next Scheduled EDR Contact: 01/08/2018
Data Release Frequency: Annually

US AIRS MINOR: Air Facility System Data

A listing of minor source facilities.

Date of Government Version: 10/12/2016
Date Data Arrived at EDR: 10/26/2016
Date Made Active in Reports: 02/03/2017
Number of Days to Update: 100

Source: EPA
Telephone: 202-564-2496
Last EDR Contact: 09/26/2017
Next Scheduled EDR Contact: 01/08/2018
Data Release Frequency: Annually

US MINES: Mines Master Index File

Contains all mine identification numbers issued for mines active or opened since 1971. The data also includes violation information.

Date of Government Version: 08/03/2022
Date Data Arrived at EDR: 08/17/2022
Date Made Active in Reports: 08/31/2022
Number of Days to Update: 14

Source: Department of Labor, Mine Safety and Health Administration
Telephone: 303-231-5959
Last EDR Contact: 11/17/2022
Next Scheduled EDR Contact: 03/06/2023
Data Release Frequency: Semi-Annually

MINES VIOLATIONS: MSHA Violation Assessment Data

Mines violation and assessment information. Department of Labor, Mine Safety & Health Administration.

Date of Government Version: 08/01/2022
Date Data Arrived at EDR: 08/02/2022
Date Made Active in Reports: 09/30/2022
Number of Days to Update: 59

Source: DOL, Mine Safety & Health Admi
Telephone: 202-693-9424
Last EDR Contact: 11/28/2022
Next Scheduled EDR Contact: 03/13/2023
Data Release Frequency: Quarterly

US MINES 2: Ferrous and Nonferrous Metal Mines Database Listing

This map layer includes ferrous (ferrous metal mines are facilities that extract ferrous metals, such as iron ore or molybdenum) and nonferrous (Nonferrous metal mines are facilities that extract nonferrous metals, such as gold, silver, copper, zinc, and lead) metal mines in the United States.

Date of Government Version: 05/06/2020
Date Data Arrived at EDR: 05/27/2020
Date Made Active in Reports: 08/13/2020
Number of Days to Update: 78

Source: USGS
Telephone: 703-648-7709
Last EDR Contact: 11/21/2022
Next Scheduled EDR Contact: 03/06/2023
Data Release Frequency: Varies

GOVERNMENT RECORDS SEARCHED / DATA CURRENCY TRACKING

US MINES 3: Active Mines & Mineral Plants Database Listing

Active Mines and Mineral Processing Plant operations for commodities monitored by the Minerals Information Team of the USGS.

Date of Government Version: 04/14/2011	Source: USGS
Date Data Arrived at EDR: 06/08/2011	Telephone: 703-648-7709
Date Made Active in Reports: 09/13/2011	Last EDR Contact: 11/21/2022
Number of Days to Update: 97	Next Scheduled EDR Contact: 03/06/2023
	Data Release Frequency: Varies

ABANDONED MINES: Abandoned Mines

An inventory of land and water impacted by past mining (primarily coal mining) is maintained by OSMRE to provide information needed to implement the Surface Mining Control and Reclamation Act of 1977 (SMCRA). The inventory contains information on the location, type, and extent of AML impacts, as well as, information on the cost associated with the reclamation of those problems. The inventory is based upon field surveys by State, Tribal, and OSMRE program officials. It is dynamic to the extent that it is modified as new problems are identified and existing problems are reclaimed.

Date of Government Version: 06/14/2022	Source: Department of Interior
Date Data Arrived at EDR: 06/15/2022	Telephone: 202-208-2609
Date Made Active in Reports: 08/22/2022	Last EDR Contact: 11/30/2022
Number of Days to Update: 68	Next Scheduled EDR Contact: 03/20/2023
	Data Release Frequency: Quarterly

FINDS: Facility Index System/Facility Registry System

Facility Index System. FINDS contains both facility information and 'pointers' to other sources that contain more detail. EDR includes the following FINDS databases in this report: PCS (Permit Compliance System), AIRS (Aerometric Information Retrieval System), DOCKET (Enforcement Docket used to manage and track information on civil judicial enforcement cases for all environmental statutes), FURS (Federal Underground Injection Control), C-DOCKET (Criminal Docket System used to track criminal enforcement actions for all environmental statutes), FFIS (Federal Facilities Information System), STATE (State Environmental Laws and Statutes), and PADS (PCB Activity Data System).

Date of Government Version: 08/03/2022	Source: EPA
Date Data Arrived at EDR: 08/25/2022	Telephone: (415) 947-8000
Date Made Active in Reports: 10/24/2022	Last EDR Contact: 11/29/2022
Number of Days to Update: 60	Next Scheduled EDR Contact: 03/13/2023
	Data Release Frequency: Quarterly

DOCKET HWC: Hazardous Waste Compliance Docket Listing

A complete list of the Federal Agency Hazardous Waste Compliance Docket Facilities.

Date of Government Version: 05/06/2021	Source: Environmental Protection Agency
Date Data Arrived at EDR: 05/21/2021	Telephone: 202-564-0527
Date Made Active in Reports: 08/11/2021	Last EDR Contact: 11/15/2022
Number of Days to Update: 82	Next Scheduled EDR Contact: 03/06/2023
	Data Release Frequency: Varies

ECHO: Enforcement & Compliance History Information

ECHO provides integrated compliance and enforcement information for about 800,000 regulated facilities nationwide.

Date of Government Version: 06/25/2022	Source: Environmental Protection Agency
Date Data Arrived at EDR: 07/01/2022	Telephone: 202-564-2280
Date Made Active in Reports: 09/30/2022	Last EDR Contact: 09/30/2022
Number of Days to Update: 91	Next Scheduled EDR Contact: 01/16/2023
	Data Release Frequency: Quarterly

UXO: Unexploded Ordnance Sites

A listing of unexploded ordnance site locations

GOVERNMENT RECORDS SEARCHED / DATA CURRENCY TRACKING

Date of Government Version: 12/31/2020
Date Data Arrived at EDR: 01/11/2022
Date Made Active in Reports: 02/14/2022
Number of Days to Update: 34

Source: Department of Defense
Telephone: 703-704-1564
Last EDR Contact: 10/05/2022
Next Scheduled EDR Contact: 01/23/2023
Data Release Frequency: Varies

FUELS PROGRAM: EPA Fuels Program Registered Listing

This listing includes facilities that are registered under the Part 80 (Code of Federal Regulations) EPA Fuels Programs. All companies now are required to submit new and updated registrations.

Date of Government Version: 08/11/2022
Date Data Arrived at EDR: 08/11/2022
Date Made Active in Reports: 09/30/2022
Number of Days to Update: 50

Source: EPA
Telephone: 800-385-6164
Last EDR Contact: 11/10/2022
Next Scheduled EDR Contact: 02/27/2023
Data Release Frequency: Quarterly

PFAS NPL: Superfund Sites with PFAS Detections Information

EPA's Office of Land and Emergency Management and EPA Regional Offices maintain data describing what is known about site investigations, contamination, and remedial actions under the Comprehensive Environmental Response, Compensation, and Liability Act (CERCLA) where PFAS is present in the environment.

Date of Government Version: 02/23/2022
Date Data Arrived at EDR: 07/08/2022
Date Made Active in Reports: 11/08/2022
Number of Days to Update: 123

Source: Environmental Protection Agency
Telephone: 703-603-8895
Last EDR Contact: 10/04/2022
Next Scheduled EDR Contact: 01/16/2023
Data Release Frequency: Varies

PFAS FEDERAL SITES: Federal Sites PFAS Information

Several federal entities, such as the federal Superfund program, Department of Defense, National Aeronautics and Space Administration, Department of Transportation, and Department of Energy provided information for sites with known or suspected detections at federal facilities.

Date of Government Version: 02/23/2022
Date Data Arrived at EDR: 03/31/2022
Date Made Active in Reports: 11/08/2022
Number of Days to Update: 222

Source: Environmental Protection Agency
Telephone: 202-272-0167
Last EDR Contact: 10/06/2022
Next Scheduled EDR Contact: 01/16/2023
Data Release Frequency: Varies

PFAS TSCA: PFAS Manufacture and Imports Information

EPA issued the Chemical Data Reporting (CDR) Rule under the Toxic Substances Control Act (TSCA) and requires chemical manufacturers and facilities that manufacture or import chemical substances to report data to EPA. EPA publishes non-confidential business information (non-CBI) and includes descriptive information about each site, corporate parent, production volume, other manufacturing information, and processing and use information.

Date of Government Version: 01/03/2022
Date Data Arrived at EDR: 03/31/2022
Date Made Active in Reports: 11/08/2022
Number of Days to Update: 222

Source: Environmental Protection Agency
Telephone: 202-272-0167
Last EDR Contact: 10/04/2022
Next Scheduled EDR Contact: 01/16/2023
Data Release Frequency: Varies

PFAS RCRA MANIFEST: PFAS Transfers Identified In the RCRA Database Listing

To work around the lack of PFAS waste codes in the RCRA database, EPA developed the PFAS Transfers dataset by mining e-Manifest records containing at least one of these common PFAS keywords: PFAS, PFOA, PFOS, PERFL, AFFF, GENX, GEN-X (plus the VT waste codes). These keywords were searched for in the following text fields: Manifest handling instructions (MANIFEST_HANDLING_INSTR), Non-hazardous waste description (NON_HAZ_WASTE_DESCRIPTION), DOT printed information (DOT_PRINTED_INFORMATION), Waste line handling instructions (WASTE_LINE_HANDLING_INSTR), Waste residue comments (WASTE_RESIDUE_COMMENTS).

Date of Government Version: 01/03/2022
Date Data Arrived at EDR: 03/31/2022
Date Made Active in Reports: 11/08/2022
Number of Days to Update: 222

Source: Environmental Protection Agency
Telephone: 202-272-0167
Last EDR Contact: 10/06/2022
Next Scheduled EDR Contact: 01/16/2023
Data Release Frequency: Varies

GOVERNMENT RECORDS SEARCHED / DATA CURRENCY TRACKING

PFAS ATSDR: PFAS Contamination Site Location Listing

PFAS contamination site locations from the Department of Health & Human Services, Center for Disease Control & Prevention. ATSDR is involved at a number of PFAS-related sites, either directly or through assisting state and federal partners. As of now, most sites are related to drinking water contamination connected with PFAS production facilities or fire training areas where aqueous film-forming firefighting foam (AFFF) was regularly used.

Date of Government Version: 06/24/2020	Source: Department of Health & Human Services
Date Data Arrived at EDR: 03/17/2021	Telephone: 202-741-5770
Date Made Active in Reports: 11/08/2022	Last EDR Contact: 10/28/2022
Number of Days to Update: 601	Next Scheduled EDR Contact: 02/06/2023
	Data Release Frequency: Varies

PFAS WQP: Ambient Environmental Sampling for PFAS

The Water Quality Portal (WQP) is a part of a modernized repository storing ambient sampling data for all environmental media and tissue samples. A wide range of federal, state, tribal and local governments, academic and non-governmental organizations and individuals submit project details and sampling results to this public repository. The information is commonly used for research and assessments of environmental quality.

Date of Government Version: 01/03/2022	Source: Environmental Protection Agency
Date Data Arrived at EDR: 03/31/2022	Telephone: 202-272-0167
Date Made Active in Reports: 11/08/2022	Last EDR Contact: 10/06/2022
Number of Days to Update: 222	Next Scheduled EDR Contact: 01/16/2023
	Data Release Frequency: Varies

PFAS NPDES: Clean Water Act Discharge Monitoring Information

Any discharger of pollutants to waters of the United States from a point source must have a National Pollutant Discharge Elimination System (NPDES) permit. The process for obtaining limits involves the regulated entity (permittee) disclosing releases in a NPDES permit application and the permitting authority (typically the state but sometimes EPA) deciding whether to require monitoring or monitoring with limits.

Date of Government Version: 01/03/2022	Source: Environmental Protection Agency
Date Data Arrived at EDR: 03/31/2022	Telephone: 202-272-0167
Date Made Active in Reports: 11/08/2022	Last EDR Contact: 10/06/2022
Number of Days to Update: 222	Next Scheduled EDR Contact: 01/16/2023
	Data Release Frequency: Varies

PFAS ECHO: Facilities in Industries that May Be Handling PFAS Listing

Regulators and the public have expressed interest in knowing which regulated entities may be using PFAS. EPA has developed a dataset from various sources that show which industries may be handling PFAS. Approximately 120,000 facilities subject to federal environmental programs have operated or currently operate in industry sectors with processes that may involve handling and/or release of PFAS.

Date of Government Version: 01/03/2022	Source: Environmental Protection Agency
Date Data Arrived at EDR: 03/31/2022	Telephone: 202-272-0167
Date Made Active in Reports: 11/08/2022	Last EDR Contact: 10/06/2022
Number of Days to Update: 222	Next Scheduled EDR Contact: 01/16/2023
	Data Release Frequency: Varies

PFAS ECHO FIRE TRAINING: Facilities in Industries that May Be Handling PFAS Listing

A list of fire training sites was added to the Industry Sectors dataset using a keyword search on the permitted facility's name to identify sites where fire-fighting foam may have been used in training exercises. Additionally, you may view an example spreadsheet of the subset of fire training facility data, as well as the keywords used in selecting or deselecting a facility for the subset. as well as the keywords used in selecting or deselecting a facility for the subset. These keywords were tested to maximize accuracy in selecting facilities that may use fire-fighting foam in training exercises, however, due to the lack of a required reporting field in the data systems for designating fire training sites, this methodology may not identify all fire training sites or may potentially misidentify them.

Date of Government Version: 08/22/2018	Source: Environmental Protection Agency
Date Data Arrived at EDR: 03/31/2022	Telephone: 202-272-0167
Date Made Active in Reports: 11/08/2022	Last EDR Contact: 10/06/2022
Number of Days to Update: 222	Next Scheduled EDR Contact: 01/16/2023
	Data Release Frequency: Varies

GOVERNMENT RECORDS SEARCHED / DATA CURRENCY TRACKING

PFAS PART 139 AIRPORT: All Certified Part 139 Airports PFAS Information Listing

Since July 1, 2006, all certified part 139 airports are required to have fire-fighting foam onsite that meet military specifications (MIL-F-24385) (14 CFR 139.317). To date, these military specification fire-fighting foams are fluorinated and have been historically used for training and extinguishing. The 2018 FAA Reauthorization Act has a provision stating that no later than October 2021, FAA shall not require the use of fluorinated AFFF. This provision does not prohibit the use of fluorinated AFFF at Part 139 civilian airports; it only prohibits FAA from mandating its use. The Federal Aviation Administration's document AC 150/5210-6D - Aircraft Fire Extinguishing Agents provides guidance on Aircraft Fire Extinguishing Agents, which includes Aqueous Film Forming Foam (AFFF).

Date of Government Version: 08/22/2018	Source: Environmental Protection Agency
Date Data Arrived at EDR: 10/26/2022	Telephone: 202-272-0167
Date Made Active in Reports: 11/08/2022	Last EDR Contact: 10/26/2022
Number of Days to Update: 13	Next Scheduled EDR Contact: 01/16/2023
	Data Release Frequency: Varies

AQUEOUS FOAM NRC: Aqueous Foam Related Incidents Listing

The National Response Center (NRC) serves as an emergency call center that fields initial reports for pollution and railroad incidents and forwards that information to appropriate federal/state agencies for response. The spreadsheets posted to the NRC website contain initial incident data that has not been validated or investigated by a federal/state response agency. Response center calls from 1990 to the most recent complete calendar year where there was indication of Aqueous Film Forming Foam (AFFF) usage are included in this dataset. NRC calls may reference AFFF usage in the ?Material Involved? or ?Incident Description? fields.

Date of Government Version: 02/23/2022	Source: Environmental Protection Agency
Date Data Arrived at EDR: 03/31/2022	Telephone: 202-272-0167
Date Made Active in Reports: 11/08/2022	Last EDR Contact: 10/06/2022
Number of Days to Update: 222	Next Scheduled EDR Contact: 01/16/2023
	Data Release Frequency: Varies

PFAS: PFAS Contamination Site Location Listing

A listing of PFAS contaminated sites included in the GeoTracker database.

Date of Government Version: 08/31/2022	Source: State Water Resources Control Board
Date Data Arrived at EDR: 08/31/2022	Telephone: 866-480-1028
Date Made Active in Reports: 10/31/2022	Last EDR Contact: 08/31/2022
Number of Days to Update: 61	Next Scheduled EDR Contact: 12/19/2022
	Data Release Frequency: Varies

AQUEOUS FOAM: Former Fire Training Facility Assessments Listing

Airports shown on this list are those believed to use Aqueous Film Forming Foam (AFFF), and certified by the Federal Aviation Administration (FAA) under Title 14, Code of Federal Regulations (CFR), Part 139 (14 CFR Part 139). This list was created by SWRCB using information available from the FAA. Location points shown are from the latitude and longitude listed on the FAA airport master record.

Date of Government Version: 09/06/2022	Source: State Water Resources Control Board
Date Data Arrived at EDR: 09/06/2022	Telephone: 916-341-5455
Date Made Active in Reports: 10/26/2022	Last EDR Contact: 09/06/2022
Number of Days to Update: 50	Next Scheduled EDR Contact: 12/19/2022
	Data Release Frequency: Varies

CA BOND EXP. PLAN: Bond Expenditure Plan

Department of Health Services developed a site-specific expenditure plan as the basis for an appropriation of Hazardous Substance Cleanup Bond Act funds. It is not updated.

Date of Government Version: 01/01/1989	Source: Department of Health Services
Date Data Arrived at EDR: 07/27/1994	Telephone: 916-255-2118
Date Made Active in Reports: 08/02/1994	Last EDR Contact: 05/31/1994
Number of Days to Update: 6	Next Scheduled EDR Contact: N/A
	Data Release Frequency: No Update Planned

GOVERNMENT RECORDS SEARCHED / DATA CURRENCY TRACKING

CORTESE: "Cortese" Hazardous Waste & Substances Sites List

The sites for the list are designated by the State Water Resource Control Board (LUST), the Integrated Waste Board (SWF/LS), and the Department of Toxic Substances Control (Cal-Sites).

Date of Government Version: 06/21/2022	Source: CAL EPA/Office of Emergency Information
Date Data Arrived at EDR: 06/21/2022	Telephone: 916-323-3400
Date Made Active in Reports: 09/08/2022	Last EDR Contact: 09/19/2022
Number of Days to Update: 79	Next Scheduled EDR Contact: 01/02/2023
	Data Release Frequency: Quarterly

CUPA LIVERMORE-PLEASANTON: CUPA Facility Listing

list of facilities associated with the various CUPA programs in Livermore-Pleasanton

Date of Government Version: 12/07/2021	Source: Livermore-Pleasanton Fire Department
Date Data Arrived at EDR: 05/09/2022	Telephone: 925-454-2361
Date Made Active in Reports: 05/17/2022	Last EDR Contact: 11/10/2022
Number of Days to Update: 8	Next Scheduled EDR Contact: 02/20/2023
	Data Release Frequency: Varies

DRYCLEAN SOUTH COAST: South Coast Air Quality Management District Drycleaner Listing

A listing of dry cleaners in the South Coast Air Quality Management District

Date of Government Version: 08/18/2022	Source: South Coast Air Quality Management District
Date Data Arrived at EDR: 08/29/2022	Telephone: 909-396-3211
Date Made Active in Reports: 11/14/2022	Last EDR Contact: 11/15/2022
Number of Days to Update: 77	Next Scheduled EDR Contact: 03/06/2023
	Data Release Frequency: Varies

DRYCLEANERS: Cleaner Facilities

A list of drycleaner related facilities that have EPA ID numbers. These are facilities with certain SIC codes: power laundries, family and commercial; garment pressing and cleaner's agents; linen supply; coin-operated laundries and cleaning; drycleaning plants, except rugs; carpet and upholster cleaning; industrial launderers; laundry and garment services.

Date of Government Version: 08/27/2021	Source: Department of Toxic Substance Control
Date Data Arrived at EDR: 09/01/2021	Telephone: 916-327-4498
Date Made Active in Reports: 11/19/2021	Last EDR Contact: 11/07/2022
Number of Days to Update: 79	Next Scheduled EDR Contact: 03/13/2023
	Data Release Frequency: Annually

DRYCLEAN AVAQMD: Antelope Valley Air Quality Management District Drycleaner Listing

A listing of dry cleaners in the Antelope Valley Air Quality Management District.

Date of Government Version: 05/25/2022	Source: Antelope Valley Air Quality Management District
Date Data Arrived at EDR: 05/26/2022	Telephone: 661-723-8070
Date Made Active in Reports: 08/11/2022	Last EDR Contact: 11/14/2022
Number of Days to Update: 77	Next Scheduled EDR Contact: 03/13/2023
	Data Release Frequency: Varies

EMI: Emissions Inventory Data

Toxics and criteria pollutant emissions data collected by the ARB and local air pollution agencies.

Date of Government Version: 12/31/2020	Source: California Air Resources Board
Date Data Arrived at EDR: 06/13/2022	Telephone: 916-322-2990
Date Made Active in Reports: 08/30/2022	Last EDR Contact: 09/16/2022
Number of Days to Update: 78	Next Scheduled EDR Contact: 12/26/2022
	Data Release Frequency: Varies

ENF: Enforcement Action Listing

A listing of Water Board Enforcement Actions. Formal is everything except Oral/Verbal Communication, Notice of Violation, Expedited Payment Letter, and Staff Enforcement Letter.

GOVERNMENT RECORDS SEARCHED / DATA CURRENCY TRACKING

Date of Government Version: 07/12/2022
Date Data Arrived at EDR: 07/18/2022
Date Made Active in Reports: 09/29/2022
Number of Days to Update: 73

Source: State Water Resources Control Board
Telephone: 916-445-9379
Last EDR Contact: 10/19/2022
Next Scheduled EDR Contact: 01/30/2023
Data Release Frequency: Varies

Financial Assurance 1: Financial Assurance Information Listing Financial Assurance information

Date of Government Version: 07/06/2022
Date Data Arrived at EDR: 07/21/2022
Date Made Active in Reports: 10/03/2022
Number of Days to Update: 74

Source: Department of Toxic Substances Control
Telephone: 916-255-3628
Last EDR Contact: 10/11/2022
Next Scheduled EDR Contact: 01/30/2023
Data Release Frequency: Varies

Financial Assurance 2: Financial Assurance Information Listing

A listing of financial assurance information for solid waste facilities. Financial assurance is intended to ensure that resources are available to pay for the cost of closure, post-closure care, and corrective measures if the owner or operator of a regulated facility is unable or unwilling to pay.

Date of Government Version: 08/09/2022
Date Data Arrived at EDR: 08/10/2022
Date Made Active in Reports: 08/30/2022
Number of Days to Update: 20

Source: California Integrated Waste Management Board
Telephone: 916-341-6066
Last EDR Contact: 11/15/2022
Next Scheduled EDR Contact: 02/20/2023
Data Release Frequency: Varies

ICE: ICE

Contains data pertaining to the Permitted Facilities with Inspections / Enforcements sites tracked in Envirostor.

Date of Government Version: 08/11/2022
Date Data Arrived at EDR: 08/11/2022
Date Made Active in Reports: 10/28/2022
Number of Days to Update: 78

Source: Department of Toxic Substances Control
Telephone: 877-786-9427
Last EDR Contact: 11/10/2022
Next Scheduled EDR Contact: 02/27/2023
Data Release Frequency: Quarterly

HIST CORTESE: Hazardous Waste & Substance Site List

The sites for the list are designated by the State Water Resource Control Board [LUST], the Integrated Waste Board [SWF/LS], and the Department of Toxic Substances Control [CALSITES]. This listing is no longer updated by the state agency.

Date of Government Version: 04/01/2001
Date Data Arrived at EDR: 01/22/2009
Date Made Active in Reports: 04/08/2009
Number of Days to Update: 76

Source: Department of Toxic Substances Control
Telephone: 916-323-3400
Last EDR Contact: 01/22/2009
Next Scheduled EDR Contact: N/A
Data Release Frequency: No Update Planned

HWP: EnviroStor Permitted Facilities Listing

Detailed information on permitted hazardous waste facilities and corrective action ("cleanups") tracked in EnviroStor.

Date of Government Version: 08/11/2022
Date Data Arrived at EDR: 08/11/2022
Date Made Active in Reports: 10/28/2022
Number of Days to Update: 78

Source: Department of Toxic Substances Control
Telephone: 916-323-3400
Last EDR Contact: 11/10/2022
Next Scheduled EDR Contact: 02/27/2023
Data Release Frequency: Quarterly

HWT: Registered Hazardous Waste Transporter Database

A listing of hazardous waste transporters. In California, unless specifically exempted, it is unlawful for any person to transport hazardous wastes unless the person holds a valid registration issued by DTSC. A hazardous waste transporter registration is valid for one year and is assigned a unique registration number.

GOVERNMENT RECORDS SEARCHED / DATA CURRENCY TRACKING

Date of Government Version: 07/05/2022
Date Data Arrived at EDR: 07/05/2022
Date Made Active in Reports: 09/19/2022
Number of Days to Update: 76

Source: Department of Toxic Substances Control
Telephone: 916-440-7145
Last EDR Contact: 10/03/2022
Next Scheduled EDR Contact: 01/16/2023
Data Release Frequency: Quarterly

HAZNET: Facility and Manifest Data

Facility and Manifest Data. The data is extracted from the copies of hazardous waste manifests received each year by the DTSC. The annual volume of manifests is typically 700,000 - 1,000,000 annually, representing approximately 350,000 - 500,000 shipments. Data are from the manifests submitted without correction, and therefore many contain some invalid values for data elements such as generator ID, TSD ID, waste category, and disposal method. This database begins with calendar year 1993.

Date of Government Version: 12/31/2021
Date Data Arrived at EDR: 07/05/2022
Date Made Active in Reports: 09/19/2022
Number of Days to Update: 76

Source: California Environmental Protection Agency
Telephone: 916-255-1136
Last EDR Contact: 09/27/2022
Next Scheduled EDR Contact: 01/16/2023
Data Release Frequency: Annually

MINES: Mines Site Location Listing

A listing of mine site locations from the Office of Mine Reclamation.

Date of Government Version: 08/31/2022
Date Data Arrived at EDR: 08/31/2022
Date Made Active in Reports: 11/18/2022
Number of Days to Update: 79

Source: Department of Conservation
Telephone: 916-322-1080
Last EDR Contact: 08/31/2022
Next Scheduled EDR Contact: 12/19/2022
Data Release Frequency: Quarterly

MWMP: Medical Waste Management Program Listing

The Medical Waste Management Program (MWMP) ensures the proper handling and disposal of medical waste by permitting and inspecting medical waste Offsite Treatment Facilities (PDF) and Transfer Stations (PDF) throughout the state. MWMP also oversees all Medical Waste Transporters.

Date of Government Version: 08/08/2022
Date Data Arrived at EDR: 08/25/2022
Date Made Active in Reports: 11/14/2022
Number of Days to Update: 81

Source: Department of Public Health
Telephone: 916-558-1784
Last EDR Contact: 11/29/2022
Next Scheduled EDR Contact: 03/13/2023
Data Release Frequency: Varies

NPDES: NPDES Permits Listing

A listing of NPDES permits, including stormwater.

Date of Government Version: 08/08/2022
Date Data Arrived at EDR: 08/08/2022
Date Made Active in Reports: 10/20/2022
Number of Days to Update: 73

Source: State Water Resources Control Board
Telephone: 916-445-9379
Last EDR Contact: 11/03/2022
Next Scheduled EDR Contact: 02/20/2023
Data Release Frequency: Quarterly

PEST LIC: Pesticide Regulation Licenses Listing

A listing of licenses and certificates issued by the Department of Pesticide Regulation. The DPR issues licenses and/or certificates to: Persons and businesses that apply or sell pesticides; Pest control dealers and brokers; Persons who advise on agricultural pesticide applications.

Date of Government Version: 08/25/2022
Date Data Arrived at EDR: 08/25/2022
Date Made Active in Reports: 11/14/2022
Number of Days to Update: 81

Source: Department of Pesticide Regulation
Telephone: 916-445-4038
Last EDR Contact: 11/29/2022
Next Scheduled EDR Contact: 03/13/2023
Data Release Frequency: Quarterly

GOVERNMENT RECORDS SEARCHED / DATA CURRENCY TRACKING

PROC: Certified Processors Database

A listing of certified processors.

Date of Government Version: 08/31/2022
Date Data Arrived at EDR: 08/31/2022
Date Made Active in Reports: 11/18/2022
Number of Days to Update: 79

Source: Department of Conservation
Telephone: 916-323-3836
Last EDR Contact: 08/31/2022
Next Scheduled EDR Contact: 12/19/2022
Data Release Frequency: Quarterly

NOTIFY 65: Proposition 65 Records

Listings of all Proposition 65 incidents reported to counties by the State Water Resources Control Board and the Regional Water Quality Control Board. This database is no longer updated by the reporting agency.

Date of Government Version: 09/07/2022
Date Data Arrived at EDR: 09/08/2022
Date Made Active in Reports: 11/29/2022
Number of Days to Update: 82

Source: State Water Resources Control Board
Telephone: 916-445-3846
Last EDR Contact: 09/07/2022
Next Scheduled EDR Contact: 12/26/2022
Data Release Frequency: No Update Planned

UIC: UIC Listing

A listing of wells identified as underground injection wells, in the California Oil and Gas Wells database.

Date of Government Version: 08/31/2022
Date Data Arrived at EDR: 08/31/2022
Date Made Active in Reports: 11/18/2022
Number of Days to Update: 79

Source: Department of Conservation
Telephone: 916-445-2408
Last EDR Contact: 08/31/2022
Next Scheduled EDR Contact: 12/19/2022
Data Release Frequency: Varies

UIC GEO: Underground Injection Control Sites (GEOTRACKER)

Underground control injection sites

Date of Government Version: 08/31/2022
Date Data Arrived at EDR: 08/31/2022
Date Made Active in Reports: 11/17/2022
Number of Days to Update: 78

Source: State Water Resource Control Board
Telephone: 866-480-1028
Last EDR Contact: 08/31/2022
Next Scheduled EDR Contact: 12/19/2022
Data Release Frequency: Varies

WASTEWATER PITS: Oil Wastewater Pits Listing

Water officials discovered that oil producers have been dumping chemical-laden wastewater into hundreds of unlined pits that are operating without proper permits. Inspections completed by the Central Valley Regional Water Quality Control Board revealed the existence of previously unidentified waste sites. The water boards review found that more than one-third of the region's active disposal pits are operating without permission.

Date of Government Version: 02/11/2021
Date Data Arrived at EDR: 07/01/2021
Date Made Active in Reports: 09/29/2021
Number of Days to Update: 90

Source: RWQCB, Central Valley Region
Telephone: 559-445-5577
Last EDR Contact: 10/06/2022
Next Scheduled EDR Contact: 01/16/2023
Data Release Frequency: Varies

WDS: Waste Discharge System

Sites which have been issued waste discharge requirements.

Date of Government Version: 06/19/2007
Date Data Arrived at EDR: 06/20/2007
Date Made Active in Reports: 06/29/2007
Number of Days to Update: 9

Source: State Water Resources Control Board
Telephone: 916-341-5227
Last EDR Contact: 11/08/2022
Next Scheduled EDR Contact: 02/27/2023
Data Release Frequency: No Update Planned

WIP: Well Investigation Program Case List

Well Investigation Program case in the San Gabriel and San Fernando Valley area.

GOVERNMENT RECORDS SEARCHED / DATA CURRENCY TRACKING

Date of Government Version: 07/03/2009
Date Data Arrived at EDR: 07/21/2009
Date Made Active in Reports: 08/03/2009
Number of Days to Update: 13

Source: Los Angeles Water Quality Control Board
Telephone: 213-576-6726
Last EDR Contact: 09/13/2022
Next Scheduled EDR Contact: 01/02/2023
Data Release Frequency: No Update Planned

MILITARY PRIV SITES: Military Privatized Sites (GEOTRACKER)

Military privatized sites

Date of Government Version: 08/31/2022
Date Data Arrived at EDR: 08/31/2022
Date Made Active in Reports: 11/17/2022
Number of Days to Update: 78

Source: State Water Resources Control Board
Telephone: 866-480-1028
Last EDR Contact: 08/31/2022
Next Scheduled EDR Contact: 12/19/2022
Data Release Frequency: Varies

PROJECT: Project Sites (GEOTRACKER)

Projects sites

Date of Government Version: 08/31/2022
Date Data Arrived at EDR: 08/31/2022
Date Made Active in Reports: 11/17/2022
Number of Days to Update: 78

Source: State Water Resources Control Board
Telephone: 866-480-1028
Last EDR Contact: 08/31/2022
Next Scheduled EDR Contact: 12/19/2022
Data Release Frequency: Varies

WDR: Waste Discharge Requirements Listing

In general, the Waste Discharge Requirements (WDRs) Program (sometimes also referred to as the "Non Chapter 15 (Non 15) Program") regulates point discharges that are exempt pursuant to Subsection 20090 of Title 27 and not subject to the Federal Water Pollution Control Act. Exemptions from Title 27 may be granted for nine categories of discharges (e.g., sewage, wastewater, etc.) that meet, and continue to meet, the preconditions listed for each specific exemption. The scope of the WDRs Program also includes the discharge of wastes classified as inert, pursuant to section 20230 of Title 27.

Date of Government Version: 08/31/2022
Date Data Arrived at EDR: 08/31/2022
Date Made Active in Reports: 11/18/2022
Number of Days to Update: 79

Source: State Water Resources Control Board
Telephone: 916-341-5810
Last EDR Contact: 08/31/2022
Next Scheduled EDR Contact: 12/19/2022
Data Release Frequency: Quarterly

CIWQS: California Integrated Water Quality System

The California Integrated Water Quality System (CIWQS) is a computer system used by the State and Regional Water Quality Control Boards to track information about places of environmental interest, manage permits and other orders, track inspections, and manage violations and enforcement activities.

Date of Government Version: 08/16/2022
Date Data Arrived at EDR: 08/17/2022
Date Made Active in Reports: 08/18/2022
Number of Days to Update: 1

Source: State Water Resources Control Board
Telephone: 866-794-4977
Last EDR Contact: 11/29/2022
Next Scheduled EDR Contact: 03/13/2023
Data Release Frequency: Varies

CERS: CalEPA Regulated Site Portal Data

The CalEPA Regulated Site Portal database combines data about environmentally regulated sites and facilities in California into a single database. It combines data from a variety of state and federal databases, and provides an overview of regulated activities across the spectrum of environmental programs for any given location in California. These activities include hazardous materials and waste, state and federal cleanups, impacted ground and surface waters, and toxic materials

Date of Government Version: 07/18/2022
Date Data Arrived at EDR: 07/18/2022
Date Made Active in Reports: 09/30/2022
Number of Days to Update: 74

Source: California Environmental Protection Agency
Telephone: 916-323-2514
Last EDR Contact: 10/17/2022
Next Scheduled EDR Contact: 01/30/2023
Data Release Frequency: Varies

GOVERNMENT RECORDS SEARCHED / DATA CURRENCY TRACKING

NON-CASE INFO: Non-Case Information Sites (GEOTRACKER)

Non-Case Information sites

Date of Government Version: 08/31/2022	Source: State Water Resources Control Board
Date Data Arrived at EDR: 08/31/2022	Telephone: 866-480-1028
Date Made Active in Reports: 11/17/2022	Last EDR Contact: 08/31/2022
Number of Days to Update: 78	Next Scheduled EDR Contact: 12/19/2022
	Data Release Frequency: Varies

OTHER OIL GAS: Other Oil & Gas Projects Sites (GEOTRACKER)

Other Oil & Gas Projects sites

Date of Government Version: 08/31/2022	Source: State Water Resources Control Board
Date Data Arrived at EDR: 08/31/2022	Telephone: 866-480-1028
Date Made Active in Reports: 11/17/2022	Last EDR Contact: 08/31/2022
Number of Days to Update: 78	Next Scheduled EDR Contact: 12/19/2022
	Data Release Frequency: Varies

PROD WATER PONDS: Produced Water Ponds Sites (GEOTRACKER)

Produced water ponds sites

Date of Government Version: 08/31/2022	Source: State Water Resources Control Board
Date Data Arrived at EDR: 08/31/2022	Telephone: 866-480-1028
Date Made Active in Reports: 11/17/2022	Last EDR Contact: 08/31/2022
Number of Days to Update: 78	Next Scheduled EDR Contact: 12/19/2022
	Data Release Frequency: Varies

SAMPLING POINT: Sampling Point ? Public Sites (GEOTRACKER)

Sampling point - public sites

Date of Government Version: 08/31/2022	Source: State Water Resources Control Board
Date Data Arrived at EDR: 08/31/2022	Telephone: 866-480-1028
Date Made Active in Reports: 11/17/2022	Last EDR Contact: 08/31/2022
Number of Days to Update: 78	Next Scheduled EDR Contact: 12/19/2022
	Data Release Frequency: Varies

WELL STIM PROJ: Well Stimulation Project (GEOTRACKER)

Includes areas of groundwater monitoring plans, a depiction of the monitoring network, and the facilities, boundaries, and subsurface characteristics of the oilfield and the features (oil and gas wells, produced water ponds, UIC wells, water supply wells, etc?) being monitored

Date of Government Version: 08/31/2022	Source: State Water Resources Control Board
Date Data Arrived at EDR: 08/31/2022	Telephone: 866-480-1028
Date Made Active in Reports: 11/17/2022	Last EDR Contact: 08/31/2022
Number of Days to Update: 78	Next Scheduled EDR Contact: 12/19/2022
	Data Release Frequency: Varies

PCS INACTIVE: Listing of Inactive PCS Permits

An inactive permit is a facility that has shut down or is no longer discharging.

Date of Government Version: 11/05/2014	Source: EPA
Date Data Arrived at EDR: 01/06/2015	Telephone: 202-564-2496
Date Made Active in Reports: 05/06/2015	Last EDR Contact: 09/28/2022
Number of Days to Update: 120	Next Scheduled EDR Contact: 01/16/2023
	Data Release Frequency: Semi-Annually

PCS ENF: Enforcement data

No description is available for this data

Date of Government Version: 12/31/2014	Source: EPA
Date Data Arrived at EDR: 02/05/2015	Telephone: 202-564-2497
Date Made Active in Reports: 03/06/2015	Last EDR Contact: 09/28/2022
Number of Days to Update: 29	Next Scheduled EDR Contact: 01/16/2023
	Data Release Frequency: Varies

GOVERNMENT RECORDS SEARCHED / DATA CURRENCY TRACKING

MINES MRDS: Mineral Resources Data System Mineral Resources Data System

Date of Government Version: 04/06/2018	Source: USGS
Date Data Arrived at EDR: 10/21/2019	Telephone: 703-648-6533
Date Made Active in Reports: 10/24/2019	Last EDR Contact: 11/22/2022
Number of Days to Update: 3	Next Scheduled EDR Contact: 03/06/2023
	Data Release Frequency: Varies

PCS: Permit Compliance System

PCS is a computerized management information system that contains data on National Pollutant Discharge Elimination System (NPDES) permit holding facilities. PCS tracks the permit, compliance, and enforcement status of NPDES facilities.

Date of Government Version: 07/14/2011	Source: EPA, Office of Water
Date Data Arrived at EDR: 08/05/2011	Telephone: 202-564-2496
Date Made Active in Reports: 09/29/2011	Last EDR Contact: 09/28/2022
Number of Days to Update: 55	Next Scheduled EDR Contact: 01/16/2023
	Data Release Frequency: Semi-Annually

HWTS: Hazardous Waste Tracking System

DTSC maintains the Hazardous Waste Tracking System that stores ID number information since the early 1980s and manifest data since 1993. The system collects both manifest copies from the generator and destination facility.

Date of Government Version: 04/05/2022	Source: Department of Toxic Substances Control
Date Data Arrived at EDR: 04/05/2022	Telephone: 916-324-2444
Date Made Active in Reports: 04/26/2022	Last EDR Contact: 10/03/2022
Number of Days to Update: 21	Next Scheduled EDR Contact: 01/16/2023
	Data Release Frequency: Varies

EDR HIGH RISK HISTORICAL RECORDS

EDR Exclusive Records

EDR MGP: EDR Proprietary Manufactured Gas Plants

The EDR Proprietary Manufactured Gas Plant Database includes records of coal gas plants (manufactured gas plants) compiled by EDR's researchers. Manufactured gas sites were used in the United States from the 1800's to 1950's to produce a gas that could be distributed and used as fuel. These plants used whale oil, rosin, coal, or a mixture of coal, oil, and water that also produced a significant amount of waste. Many of the byproducts of the gas production, such as coal tar (oily waste containing volatile and non-volatile chemicals), sludges, oils and other compounds are potentially hazardous to human health and the environment. The byproduct from this process was frequently disposed of directly at the plant site and can remain or spread slowly, serving as a continuous source of soil and groundwater contamination.

Date of Government Version: N/A	Source: EDR, Inc.
Date Data Arrived at EDR: N/A	Telephone: N/A
Date Made Active in Reports: N/A	Last EDR Contact: N/A
Number of Days to Update: N/A	Next Scheduled EDR Contact: N/A
	Data Release Frequency: No Update Planned

EDR Hist Auto: EDR Exclusive Historical Auto Stations

EDR has searched selected national collections of business directories and has collected listings of potential gas station/filling station/service station sites that were available to EDR researchers. EDR's review was limited to those categories of sources that might, in EDR's opinion, include gas station/filling station/service station establishments. The categories reviewed included, but were not limited to gas, gas station, gasoline station, filling station, auto, automobile repair, auto service station, service station, etc. This database falls within a category of information EDR classifies as "High Risk Historical Records", or HRHR. EDR's HRHR effort presents unique and sometimes proprietary data about past sites and operations that typically create environmental concerns, but may not show up in current government records searches.

GOVERNMENT RECORDS SEARCHED / DATA CURRENCY TRACKING

Date of Government Version: N/A
Date Data Arrived at EDR: N/A
Date Made Active in Reports: N/A
Number of Days to Update: N/A

Source: EDR, Inc.
Telephone: N/A
Last EDR Contact: N/A
Next Scheduled EDR Contact: N/A
Data Release Frequency: Varies

EDR Hist Cleaner: EDR Exclusive Historical Cleaners

EDR has searched selected national collections of business directories and has collected listings of potential dry cleaner sites that were available to EDR researchers. EDR's review was limited to those categories of sources that might, in EDR's opinion, include dry cleaning establishments. The categories reviewed included, but were not limited to dry cleaners, cleaners, laundry, laundromat, cleaning/laundry, wash & dry etc. This database falls within a category of information EDR classifies as "High Risk Historical Records", or HRHR. EDR's HRHR effort presents unique and sometimes proprietary data about past sites and operations that typically create environmental concerns, but may not show up in current government records searches.

Date of Government Version: N/A
Date Data Arrived at EDR: N/A
Date Made Active in Reports: N/A
Number of Days to Update: N/A

Source: EDR, Inc.
Telephone: N/A
Last EDR Contact: N/A
Next Scheduled EDR Contact: N/A
Data Release Frequency: Varies

EDR RECOVERED GOVERNMENT ARCHIVES

Exclusive Recovered Govt. Archives

RGA LF: Recovered Government Archive Solid Waste Facilities List

The EDR Recovered Government Archive Landfill database provides a list of landfills derived from historical databases and includes many records that no longer appear in current government lists. Compiled from Records formerly available from the Department of Resources Recycling and Recovery in California.

Date of Government Version: N/A
Date Data Arrived at EDR: 07/01/2013
Date Made Active in Reports: 01/13/2014
Number of Days to Update: 196

Source: Department of Resources Recycling and Recovery
Telephone: N/A
Last EDR Contact: 06/01/2012
Next Scheduled EDR Contact: N/A
Data Release Frequency: Varies

RGA LUST: Recovered Government Archive Leaking Underground Storage Tank

The EDR Recovered Government Archive Leaking Underground Storage Tank database provides a list of LUST incidents derived from historical databases and includes many records that no longer appear in current government lists. Compiled from Records formerly available from the State Water Resources Control Board in California.

Date of Government Version: N/A
Date Data Arrived at EDR: 07/01/2013
Date Made Active in Reports: 12/30/2013
Number of Days to Update: 182

Source: State Water Resources Control Board
Telephone: N/A
Last EDR Contact: 06/01/2012
Next Scheduled EDR Contact: N/A
Data Release Frequency: Varies

COUNTY RECORDS

ALAMEDA COUNTY:

CS ALAMEDA: Contaminated Sites

A listing of contaminated sites overseen by the Toxic Release Program (oil and groundwater contamination from chemical releases and spills) and the Leaking Underground Storage Tank Program (soil and ground water contamination from leaking petroleum USTs).

Date of Government Version: 01/09/2019
Date Data Arrived at EDR: 01/11/2019
Date Made Active in Reports: 03/05/2019
Number of Days to Update: 53

Source: Alameda County Environmental Health Services
Telephone: 510-567-6700
Last EDR Contact: 09/27/2022
Next Scheduled EDR Contact: 01/16/2023
Data Release Frequency: Semi-Annually

GOVERNMENT RECORDS SEARCHED / DATA CURRENCY TRACKING

UST ALAMEDA: Underground Tanks

Underground storage tank sites located in Alameda county.

Date of Government Version: 06/29/2022
Date Data Arrived at EDR: 06/29/2022
Date Made Active in Reports: 07/21/2022
Number of Days to Update: 22

Source: Alameda County Environmental Health Services
Telephone: 510-567-6700
Last EDR Contact: 09/27/2022
Next Scheduled EDR Contact: 01/16/2023
Data Release Frequency: Semi-Annually

AMADOR COUNTY:

CUPA AMADOR: CUPA Facility List Cupa Facility List

Date of Government Version: 07/22/2022
Date Data Arrived at EDR: 07/27/2022
Date Made Active in Reports: 08/01/2022
Number of Days to Update: 5

Source: Amador County Environmental Health
Telephone: 209-223-6439
Last EDR Contact: 10/26/2022
Next Scheduled EDR Contact: 02/13/2023
Data Release Frequency: Varies

BUTTE COUNTY:

CUPA BUTTE: CUPA Facility Listing Cupa facility list.

Date of Government Version: 04/21/2017
Date Data Arrived at EDR: 04/25/2017
Date Made Active in Reports: 08/09/2017
Number of Days to Update: 106

Source: Public Health Department
Telephone: 530-538-7149
Last EDR Contact: 09/27/2022
Next Scheduled EDR Contact: 01/16/2023
Data Release Frequency: No Update Planned

CALVERAS COUNTY:

CUPA CALVERAS: CUPA Facility Listing Cupa Facility Listing

Date of Government Version: 06/14/2022
Date Data Arrived at EDR: 06/15/2022
Date Made Active in Reports: 09/02/2022
Number of Days to Update: 79

Source: Calveras County Environmental Health
Telephone: 209-754-6399
Last EDR Contact: 09/27/2022
Next Scheduled EDR Contact: 01/02/2023
Data Release Frequency: Quarterly

COLUSA COUNTY:

CUPA COLUSA: CUPA Facility List Cupa facility list.

Date of Government Version: 04/06/2020
Date Data Arrived at EDR: 04/23/2020
Date Made Active in Reports: 07/10/2020
Number of Days to Update: 78

Source: Health & Human Services
Telephone: 530-458-0396
Last EDR Contact: 10/26/2022
Next Scheduled EDR Contact: 02/16/2023
Data Release Frequency: Semi-Annually

CONTRA COSTA COUNTY:

GOVERNMENT RECORDS SEARCHED / DATA CURRENCY TRACKING

SL CONTRA COSTA: Site List

List includes sites from the underground tank, hazardous waste generator and business plan/2185 programs.

Date of Government Version: 07/20/2022
Date Data Arrived at EDR: 07/20/2022
Date Made Active in Reports: 10/03/2022
Number of Days to Update: 75

Source: Contra Costa Health Services Department
Telephone: 925-646-2286
Last EDR Contact: 10/20/2022
Next Scheduled EDR Contact: 02/06/2023
Data Release Frequency: Semi-Annually

DEL NORTE COUNTY:

CUPA DEL NORTE: CUPA Facility List Cupa Facility list

Date of Government Version: 05/04/2022
Date Data Arrived at EDR: 05/06/2022
Date Made Active in Reports: 07/28/2022
Number of Days to Update: 83

Source: Del Norte County Environmental Health Division
Telephone: 707-465-0426
Last EDR Contact: 10/20/2022
Next Scheduled EDR Contact: 02/06/2023
Data Release Frequency: Varies

EL DORADO COUNTY:

CUPA EL DORADO: CUPA Facility List CUPA facility list.

Date of Government Version: 08/08/2022
Date Data Arrived at EDR: 08/09/2022
Date Made Active in Reports: 09/01/2022
Number of Days to Update: 23

Source: El Dorado County Environmental Management Department
Telephone: 530-621-6623
Last EDR Contact: 10/20/2022
Next Scheduled EDR Contact: 02/06/2023
Data Release Frequency: Varies

FRESNO COUNTY:

CUPA FRESNO: CUPA Resources List

Certified Unified Program Agency. CUPA's are responsible for implementing a unified hazardous materials and hazardous waste management regulatory program. The agency provides oversight of businesses that deal with hazardous materials, operate underground storage tanks or aboveground storage tanks.

Date of Government Version: 06/28/2021
Date Data Arrived at EDR: 12/21/2021
Date Made Active in Reports: 03/03/2022
Number of Days to Update: 72

Source: Dept. of Community Health
Telephone: 559-445-3271
Last EDR Contact: 09/30/2022
Next Scheduled EDR Contact: 01/09/2023
Data Release Frequency: Semi-Annually

GLENN COUNTY:

CUPA GLENN: CUPA Facility List Cupa facility list

Date of Government Version: 01/22/2018
Date Data Arrived at EDR: 01/24/2018
Date Made Active in Reports: 03/14/2018
Number of Days to Update: 49

Source: Glenn County Air Pollution Control District
Telephone: 830-934-6500
Last EDR Contact: 10/11/2022
Next Scheduled EDR Contact: 01/30/2023
Data Release Frequency: No Update Planned

HUMBOLDT COUNTY:

GOVERNMENT RECORDS SEARCHED / DATA CURRENCY TRACKING

CUPA HUMBOLDT: CUPA Facility List CUPA facility list.

Date of Government Version: 08/12/2021
Date Data Arrived at EDR: 08/12/2021
Date Made Active in Reports: 11/08/2021
Number of Days to Update: 88

Source: Humboldt County Environmental Health
Telephone: N/A
Last EDR Contact: 11/08/2022
Next Scheduled EDR Contact: 02/27/2023
Data Release Frequency: Semi-Annually

IMPERIAL COUNTY:

CUPA IMPERIAL: CUPA Facility List Cupa facility list.

Date of Government Version: 07/13/2022
Date Data Arrived at EDR: 07/14/2022
Date Made Active in Reports: 09/29/2022
Number of Days to Update: 77

Source: San Diego Border Field Office
Telephone: 760-339-2777
Last EDR Contact: 10/11/2022
Next Scheduled EDR Contact: 01/30/2023
Data Release Frequency: Varies

INYO COUNTY:

CUPA INYO: CUPA Facility List Cupa facility list.

Date of Government Version: 04/02/2018
Date Data Arrived at EDR: 04/03/2018
Date Made Active in Reports: 06/14/2018
Number of Days to Update: 72

Source: Inyo County Environmental Health Services
Telephone: 760-878-0238
Last EDR Contact: 11/08/2022
Next Scheduled EDR Contact: 02/27/2023
Data Release Frequency: Varies

KERN COUNTY:

CUPA KERN: CUPA Facility List

A listing of sites included in the Kern County Hazardous Material Business Plan.

Date of Government Version: 05/06/2022
Date Data Arrived at EDR: 05/12/2022
Date Made Active in Reports: 08/01/2022
Number of Days to Update: 81

Source: Kern County Public Health
Telephone: 661-321-3000
Last EDR Contact: 10/05/2022
Next Scheduled EDR Contact: 02/16/2023
Data Release Frequency: Varies

UST KERN: Underground Storage Tank Sites & Tank Listing Kern County Sites and Tanks Listing.

Date of Government Version: 05/06/2022
Date Data Arrived at EDR: 05/12/2022
Date Made Active in Reports: 08/01/2022
Number of Days to Update: 81

Source: Kern County Environment Health Services Department
Telephone: 661-862-8700
Last EDR Contact: 10/05/2022
Next Scheduled EDR Contact: 02/16/2023
Data Release Frequency: Quarterly

KINGS COUNTY:

CUPA KINGS: CUPA Facility List

A listing of sites included in the county's Certified Unified Program Agency database. California's Secretary for Environmental Protection established the unified hazardous materials and hazardous waste regulatory program as required by chapter 6.11 of the California Health and Safety Code. The Unified Program consolidates the administration, permits, inspections, and enforcement activities.

GOVERNMENT RECORDS SEARCHED / DATA CURRENCY TRACKING

Date of Government Version: 12/03/2020
Date Data Arrived at EDR: 01/26/2021
Date Made Active in Reports: 04/14/2021
Number of Days to Update: 78

Source: Kings County Department of Public Health
Telephone: 559-584-1411
Last EDR Contact: 11/08/2022
Next Scheduled EDR Contact: 02/27/2023
Data Release Frequency: Varies

LAKE COUNTY:

CUPA LAKE: CUPA Facility List
Cupa facility list

Date of Government Version: 07/22/2022
Date Data Arrived at EDR: 07/25/2022
Date Made Active in Reports: 10/05/2022
Number of Days to Update: 72

Source: Lake County Environmental Health
Telephone: 707-263-1164
Last EDR Contact: 10/04/2022
Next Scheduled EDR Contact: 01/23/2023
Data Release Frequency: Varies

LASSEN COUNTY:

CUPA LASSEN: CUPA Facility List
Cupa facility list

Date of Government Version: 07/31/2020
Date Data Arrived at EDR: 08/21/2020
Date Made Active in Reports: 11/09/2020
Number of Days to Update: 80

Source: Lassen County Environmental Health
Telephone: 530-251-8528
Last EDR Contact: 10/11/2022
Next Scheduled EDR Contact: 01/30/2023
Data Release Frequency: Varies

LOS ANGELES COUNTY:

AOCONCERN: Key Areas of Concerns in Los Angeles County

San Gabriel Valley areas where VOC contamination is at or above the MCL as designated by region 9 EPA office. Date of Government Version: 3/30/2009 Exide Site area is a cleanup plan of lead-impacted soil surrounding the former Exide Facility as designated by the DTSC. Date of Government Version: 7/17/2017

Date of Government Version: 03/30/2009
Date Data Arrived at EDR: 03/31/2009
Date Made Active in Reports: 10/23/2009
Number of Days to Update: 206

Source: N/A
Telephone: N/A
Last EDR Contact: 09/07/2022
Next Scheduled EDR Contact: 12/26/2022
Data Release Frequency: No Update Planned

HMS LOS ANGELES: HMS: Street Number List

Industrial Waste and Underground Storage Tank Sites.

Date of Government Version: 07/06/2022
Date Data Arrived at EDR: 07/07/2022
Date Made Active in Reports: 09/21/2022
Number of Days to Update: 76

Source: Department of Public Works
Telephone: 626-458-3517
Last EDR Contact: 09/27/2022
Next Scheduled EDR Contact: 01/16/2023
Data Release Frequency: Semi-Annually

LF LOS ANGELES: List of Solid Waste Facilities

Solid Waste Facilities in Los Angeles County.

Date of Government Version: 07/11/2022
Date Data Arrived at EDR: 07/11/2022
Date Made Active in Reports: 09/23/2022
Number of Days to Update: 74

Source: La County Department of Public Works
Telephone: 818-458-5185
Last EDR Contact: 10/07/2022
Next Scheduled EDR Contact: 01/23/2023
Data Release Frequency: Varies

GOVERNMENT RECORDS SEARCHED / DATA CURRENCY TRACKING

LF LOS ANGELES CITY: City of Los Angeles Landfills

Landfills owned and maintained by the City of Los Angeles.

Date of Government Version: 01/01/2022	Source: Engineering & Construction Division
Date Data Arrived at EDR: 01/21/2022	Telephone: 213-473-7869
Date Made Active in Reports: 04/11/2022	Last EDR Contact: 10/04/2022
Number of Days to Update: 80	Next Scheduled EDR Contact: 01/23/2023
	Data Release Frequency: Varies

LOS ANGELES AST: Active & Inactive AST Inventory

A listing of active & inactive above ground petroleum storage tank site locations, located in the City of Los Angeles.

Date of Government Version: 06/01/2019	Source: Los Angeles Fire Department
Date Data Arrived at EDR: 06/25/2019	Telephone: 213-978-3800
Date Made Active in Reports: 08/22/2019	Last EDR Contact: 09/19/2022
Number of Days to Update: 58	Next Scheduled EDR Contact: 01/02/2023
	Data Release Frequency: Varies

LOS ANGELES CO LF METHANE: Methane Producing Landfills

This data was created on April 30, 2012 to represent known disposal sites in Los Angeles County that may produce and emanate methane gas. The shapefile contains disposal sites within Los Angeles County that once accepted degradable refuse material. Information used to create this data was extracted from a landfill survey performed by County Engineers (Major Waste System Map, 1973) as well as historical records from CalRecycle, Regional Water Quality Control Board, and Los Angeles County Department of Public Health

Date of Government Version: 01/10/2022	Source: Los Angeles County Department of Public Works
Date Data Arrived at EDR: 01/12/2022	Telephone: 626-458-6973
Date Made Active in Reports: 04/04/2022	Last EDR Contact: 10/04/2022
Number of Days to Update: 82	Next Scheduled EDR Contact: 01/23/2023
	Data Release Frequency: No Update Planned

LOS ANGELES HM: Active & Inactive Hazardous Materials Inventory

A listing of active & inactive hazardous materials facility locations, located in the City of Los Angeles.

Date of Government Version: 01/13/2022	Source: Los Angeles Fire Department
Date Data Arrived at EDR: 03/21/2022	Telephone: 213-978-3800
Date Made Active in Reports: 06/15/2022	Last EDR Contact: 09/20/2022
Number of Days to Update: 86	Next Scheduled EDR Contact: 01/02/2023
	Data Release Frequency: Varies

LOS ANGELES UST: Active & Inactive UST Inventory

A listing of active & inactive underground storage tank site locations and underground storage tank historical sites, located in the City of Los Angeles.

Date of Government Version: 03/22/2022	Source: Los Angeles Fire Department
Date Data Arrived at EDR: 06/24/2022	Telephone: 213-978-3800
Date Made Active in Reports: 09/08/2022	Last EDR Contact: 09/20/2022
Number of Days to Update: 76	Next Scheduled EDR Contact: 01/02/2023
	Data Release Frequency: Varies

SITE MIT LOS ANGELES: Site Mitigation List

Industrial sites that have had some sort of spill or complaint.

Date of Government Version: 05/26/2021	Source: Community Health Services
Date Data Arrived at EDR: 07/09/2021	Telephone: 323-890-7806
Date Made Active in Reports: 09/29/2021	Last EDR Contact: 10/20/2022
Number of Days to Update: 82	Next Scheduled EDR Contact: 01/30/2023
	Data Release Frequency: Annually

GOVERNMENT RECORDS SEARCHED / DATA CURRENCY TRACKING

UST EL SEGUNDO: City of El Segundo Underground Storage Tank
Underground storage tank sites located in El Segundo city.

Date of Government Version: 01/21/2017	Source: City of El Segundo Fire Department
Date Data Arrived at EDR: 04/19/2017	Telephone: 310-524-2236
Date Made Active in Reports: 05/10/2017	Last EDR Contact: 10/04/2022
Number of Days to Update: 21	Next Scheduled EDR Contact: 01/23/2023
	Data Release Frequency: No Update Planned

UST LONG BEACH: City of Long Beach Underground Storage Tank
Underground storage tank sites located in the city of Long Beach.

Date of Government Version: 04/22/2019	Source: City of Long Beach Fire Department
Date Data Arrived at EDR: 04/23/2019	Telephone: 562-570-2563
Date Made Active in Reports: 06/27/2019	Last EDR Contact: 10/11/2022
Number of Days to Update: 65	Next Scheduled EDR Contact: 01/30/2023
	Data Release Frequency: Varies

UST TORRANCE: City of Torrance Underground Storage Tank
Underground storage tank sites located in the city of Torrance.

Date of Government Version: 04/22/2022	Source: City of Torrance Fire Department
Date Data Arrived at EDR: 07/19/2022	Telephone: 310-618-2973
Date Made Active in Reports: 09/30/2022	Last EDR Contact: 10/11/2022
Number of Days to Update: 73	Next Scheduled EDR Contact: 01/30/2023
	Data Release Frequency: Semi-Annually

MADERA COUNTY:

CUPA MADERA: CUPA Facility List

A listing of sites included in the county's Certified Unified Program Agency database. California's Secretary for Environmental Protection established the unified hazardous materials and hazardous waste regulatory program as required by chapter 6.11 of the California Health and Safety Code. The Unified Program consolidates the administration, permits, inspections, and enforcement activities.

Date of Government Version: 08/10/2020	Source: Madera County Environmental Health
Date Data Arrived at EDR: 08/12/2020	Telephone: 559-675-7823
Date Made Active in Reports: 10/23/2020	Last EDR Contact: 11/08/2022
Number of Days to Update: 72	Next Scheduled EDR Contact: 02/27/2023
	Data Release Frequency: Varies

MARIN COUNTY:

UST MARIN: Underground Storage Tank Sites
Currently permitted USTs in Marin County.

Date of Government Version: 09/26/2018	Source: Public Works Department Waste Management
Date Data Arrived at EDR: 10/04/2018	Telephone: 415-473-6647
Date Made Active in Reports: 11/02/2018	Last EDR Contact: 09/21/2022
Number of Days to Update: 29	Next Scheduled EDR Contact: 01/10/2023
	Data Release Frequency: Semi-Annually

MENDOCINO COUNTY:

UST MENDOCINO: Mendocino County UST Database
A listing of underground storage tank locations in Mendocino County.

GOVERNMENT RECORDS SEARCHED / DATA CURRENCY TRACKING

Date of Government Version: 09/22/2021
Date Data Arrived at EDR: 11/18/2021
Date Made Active in Reports: 11/22/2021
Number of Days to Update: 4

Source: Department of Public Health
Telephone: 707-463-4466
Last EDR Contact: 11/15/2022
Next Scheduled EDR Contact: 03/06/2023
Data Release Frequency: Annually

MERCED COUNTY:

CUPA MERCED: CUPA Facility List
CUPA facility list.

Date of Government Version: 02/15/2022
Date Data Arrived at EDR: 02/17/2022
Date Made Active in Reports: 05/11/2022
Number of Days to Update: 83

Source: Merced County Environmental Health
Telephone: 209-381-1094
Last EDR Contact: 11/08/2022
Next Scheduled EDR Contact: 02/27/2023
Data Release Frequency: Varies

MONO COUNTY:

CUPA MONO: CUPA Facility List
CUPA Facility List

Date of Government Version: 02/22/2021
Date Data Arrived at EDR: 03/02/2021
Date Made Active in Reports: 05/19/2021
Number of Days to Update: 78

Source: Mono County Health Department
Telephone: 760-932-5580
Last EDR Contact: 11/15/2022
Next Scheduled EDR Contact: 03/06/2023
Data Release Frequency: Varies

MONTEREY COUNTY:

CUPA MONTEREY: CUPA Facility Listing
CUPA Program listing from the Environmental Health Division.

Date of Government Version: 10/04/2021
Date Data Arrived at EDR: 10/06/2021
Date Made Active in Reports: 12/29/2021
Number of Days to Update: 84

Source: Monterey County Health Department
Telephone: 831-796-1297
Last EDR Contact: 11/15/2022
Next Scheduled EDR Contact: 01/09/2023
Data Release Frequency: Varies

NAPA COUNTY:

LUST NAPA: Sites With Reported Contamination
A listing of leaking underground storage tank sites located in Napa county.

Date of Government Version: 01/09/2017
Date Data Arrived at EDR: 01/11/2017
Date Made Active in Reports: 03/02/2017
Number of Days to Update: 50

Source: Napa County Department of Environmental Management
Telephone: 707-253-4269
Last EDR Contact: 11/15/2022
Next Scheduled EDR Contact: 03/06/2023
Data Release Frequency: No Update Planned

UST NAPA: Closed and Operating Underground Storage Tank Sites
Underground storage tank sites located in Napa county.

Date of Government Version: 09/05/2019
Date Data Arrived at EDR: 09/09/2019
Date Made Active in Reports: 10/31/2019
Number of Days to Update: 52

Source: Napa County Department of Environmental Management
Telephone: 707-253-4269
Last EDR Contact: 11/15/2022
Next Scheduled EDR Contact: 03/06/2023
Data Release Frequency: No Update Planned

NEVADA COUNTY:

GOVERNMENT RECORDS SEARCHED / DATA CURRENCY TRACKING

CUPA NEVADA: CUPA Facility List CUPA facility list.

Date of Government Version: 07/21/2022
Date Data Arrived at EDR: 07/25/2022
Date Made Active in Reports: 07/28/2022
Number of Days to Update: 3

Source: Community Development Agency
Telephone: 530-265-1467
Last EDR Contact: 10/20/2022
Next Scheduled EDR Contact: 02/06/2023
Data Release Frequency: Varies

ORANGE COUNTY:

IND_SITE ORANGE: List of Industrial Site Cleanups Petroleum and non-petroleum spills.

Date of Government Version: 05/24/2022
Date Data Arrived at EDR: 08/09/2022
Date Made Active in Reports: 10/28/2022
Number of Days to Update: 80

Source: Health Care Agency
Telephone: 714-834-3446
Last EDR Contact: 11/03/2022
Next Scheduled EDR Contact: 02/13/2023
Data Release Frequency: Annually

LUST ORANGE: List of Underground Storage Tank Cleanups Orange County Underground Storage Tank Cleanups (LUST).

Date of Government Version: 04/08/2022
Date Data Arrived at EDR: 05/18/2022
Date Made Active in Reports: 08/03/2022
Number of Days to Update: 77

Source: Health Care Agency
Telephone: 714-834-3446
Last EDR Contact: 11/03/2022
Next Scheduled EDR Contact: 02/13/2023
Data Release Frequency: Quarterly

UST ORANGE: List of Underground Storage Tank Facilities Orange County Underground Storage Tank Facilities (UST).

Date of Government Version: 05/24/2022
Date Data Arrived at EDR: 08/01/2022
Date Made Active in Reports: 10/20/2022
Number of Days to Update: 80

Source: Health Care Agency
Telephone: 714-834-3446
Last EDR Contact: 11/03/2022
Next Scheduled EDR Contact: 02/13/2023
Data Release Frequency: Quarterly

PLACER COUNTY:

MS PLACER: Master List of Facilities List includes aboveground tanks, underground tanks and cleanup sites.

Date of Government Version: 08/26/2022
Date Data Arrived at EDR: 08/29/2022
Date Made Active in Reports: 11/15/2022
Number of Days to Update: 78

Source: Placer County Health and Human Services
Telephone: 530-745-2363
Last EDR Contact: 11/22/2022
Next Scheduled EDR Contact: 03/13/2023
Data Release Frequency: Semi-Annually

PLUMAS COUNTY:

CUPA PLUMAS: CUPA Facility List Plumas County CUPA Program facilities.

Date of Government Version: 03/31/2019
Date Data Arrived at EDR: 04/23/2019
Date Made Active in Reports: 06/26/2019
Number of Days to Update: 64

Source: Plumas County Environmental Health
Telephone: 530-283-6355
Last EDR Contact: 10/11/2022
Next Scheduled EDR Contact: 01/30/2023
Data Release Frequency: Varies

RIVERSIDE COUNTY:

GOVERNMENT RECORDS SEARCHED / DATA CURRENCY TRACKING

LUST RIVERSIDE: Listing of Underground Tank Cleanup Sites

Riverside County Underground Storage Tank Cleanup Sites (LUST).

Date of Government Version: 07/07/2022
Date Data Arrived at EDR: 07/08/2022
Date Made Active in Reports: 09/21/2022
Number of Days to Update: 75

Source: Department of Environmental Health
Telephone: 951-358-5055
Last EDR Contact: 09/07/2022
Next Scheduled EDR Contact: 12/26/2022
Data Release Frequency: Quarterly

UST RIVERSIDE: Underground Storage Tank Tank List

Underground storage tank sites located in Riverside county.

Date of Government Version: 07/07/2022
Date Data Arrived at EDR: 07/08/2022
Date Made Active in Reports: 09/21/2022
Number of Days to Update: 75

Source: Department of Environmental Health
Telephone: 951-358-5055
Last EDR Contact: 09/07/2022
Next Scheduled EDR Contact: 12/26/2022
Data Release Frequency: Quarterly

SACRAMENTO COUNTY:

CS SACRAMENTO: Toxic Site Clean-Up List

List of sites where unauthorized releases of potentially hazardous materials have occurred.

Date of Government Version: 06/18/2021
Date Data Arrived at EDR: 09/28/2021
Date Made Active in Reports: 12/14/2021
Number of Days to Update: 77

Source: Sacramento County Environmental Management
Telephone: 916-875-8406
Last EDR Contact: 09/30/2022
Next Scheduled EDR Contact: 01/09/2023
Data Release Frequency: Quarterly

ML SACRAMENTO: Master Hazardous Materials Facility List

Any business that has hazardous materials on site - hazardous material storage sites, underground storage tanks, waste generators.

Date of Government Version: 05/04/2022
Date Data Arrived at EDR: 06/30/2022
Date Made Active in Reports: 07/05/2022
Number of Days to Update: 5

Source: Sacramento County Environmental Management
Telephone: 916-875-8406
Last EDR Contact: 09/26/2022
Next Scheduled EDR Contact: 01/10/2023
Data Release Frequency: Quarterly

SAN BENITO COUNTY:

CUPA SAN BENITO: CUPA Facility List

Cupa facility list

Date of Government Version: 07/27/2022
Date Data Arrived at EDR: 07/27/2022
Date Made Active in Reports: 10/11/2022
Number of Days to Update: 76

Source: San Benito County Environmental Health
Telephone: N/A
Last EDR Contact: 10/26/2022
Next Scheduled EDR Contact: 02/16/2023
Data Release Frequency: Varies

SAN BERNARDINO COUNTY:

PERMITS SAN BERNARDINO: Hazardous Material Permits

This listing includes underground storage tanks, medical waste handlers/generators, hazardous materials handlers, hazardous waste generators, and waste oil generators/handlers.

GOVERNMENT RECORDS SEARCHED / DATA CURRENCY TRACKING

Date of Government Version: 08/22/2022
Date Data Arrived at EDR: 08/23/2022
Date Made Active in Reports: 11/11/2022
Number of Days to Update: 80

Source: San Bernardino County Fire Department Hazardous Materials Division
Telephone: 909-387-3041
Last EDR Contact: 10/28/2022
Next Scheduled EDR Contact: 02/16/2023
Data Release Frequency: Quarterly

SAN DIEGO COUNTY:

HMMD SAN DIEGO: Hazardous Materials Management Division Database

The database includes: HE58 - This report contains the business name, site address, business phone number, establishment 'H' permit number, type of permit, and the business status. HE17 - In addition to providing the same information provided in the HE58 listing, HE17 provides inspection dates, violations received by the establishment, hazardous waste generated, the quantity, method of storage, treatment/disposal of waste and the hauler, and information on underground storage tanks. Unauthorized Release List - Includes a summary of environmental contamination cases in San Diego County (underground tank cases, non-tank cases, groundwater contamination, and soil contamination are included.)

Date of Government Version: 08/25/2022
Date Data Arrived at EDR: 08/25/2022
Date Made Active in Reports: 11/15/2022
Number of Days to Update: 82

Source: Hazardous Materials Management Division
Telephone: 619-338-2268
Last EDR Contact: 11/29/2022
Next Scheduled EDR Contact: 03/13/2023
Data Release Frequency: Quarterly

LF SAN DIEGO: Solid Waste Facilities

San Diego County Solid Waste Facilities.

Date of Government Version: 10/27/2021
Date Data Arrived at EDR: 03/04/2022
Date Made Active in Reports: 05/31/2022
Number of Days to Update: 88

Source: Department of Health Services
Telephone: 619-338-2209
Last EDR Contact: 10/11/2022
Next Scheduled EDR Contact: 01/30/2023
Data Release Frequency: Varies

SAN DIEGO CO LOP: Local Oversight Program Listing

A listing of all LOP release sites that are or were under the County of San Diego's jurisdiction. Included are closed or transferred cases, open cases, and cases that did not have a case type indicated. The cases without a case type are mostly complaints; however, some of them could be LOP cases.

Date of Government Version: 07/22/2021
Date Data Arrived at EDR: 10/19/2021
Date Made Active in Reports: 01/13/2022
Number of Days to Update: 86

Source: Department of Environmental Health
Telephone: 858-505-6874
Last EDR Contact: 10/11/2022
Next Scheduled EDR Contact: 01/30/2023
Data Release Frequency: Varies

SAN DIEGO CO SAM: Environmental Case Listing

The listing contains all underground tank release cases and projects pertaining to properties contaminated with hazardous substances that are actively under review by the Site Assessment and Mitigation Program.

Date of Government Version: 03/23/2010
Date Data Arrived at EDR: 06/15/2010
Date Made Active in Reports: 07/09/2010
Number of Days to Update: 24

Source: San Diego County Department of Environmental Health
Telephone: 619-338-2371
Last EDR Contact: 11/22/2022
Next Scheduled EDR Contact: 03/13/2023
Data Release Frequency: No Update Planned

SAN FRANCISCO COUNTY:

CUPA SAN FRANCISCO CO: CUPA Facility Listing

Cupa facilities

GOVERNMENT RECORDS SEARCHED / DATA CURRENCY TRACKING

Date of Government Version: 08/04/2022
Date Data Arrived at EDR: 08/04/2022
Date Made Active in Reports: 10/20/2022
Number of Days to Update: 77

Source: San Francisco County Department of Environmental Health
Telephone: 415-252-3896
Last EDR Contact: 10/26/2022
Next Scheduled EDR Contact: 02/16/2023
Data Release Frequency: Varies

LUST SAN FRANCISCO: Local Oversight Facilities

A listing of leaking underground storage tank sites located in San Francisco county.

Date of Government Version: 09/19/2008
Date Data Arrived at EDR: 09/19/2008
Date Made Active in Reports: 09/29/2008
Number of Days to Update: 10

Source: Department Of Public Health San Francisco County
Telephone: 415-252-3920
Last EDR Contact: 10/26/2022
Next Scheduled EDR Contact: 02/16/2023
Data Release Frequency: No Update Planned

UST SAN FRANCISCO: Underground Storage Tank Information

Underground storage tank sites located in San Francisco county.

Date of Government Version: 08/04/2022
Date Data Arrived at EDR: 08/04/2022
Date Made Active in Reports: 10/20/2022
Number of Days to Update: 77

Source: Department of Public Health
Telephone: 415-252-3920
Last EDR Contact: 10/26/2022
Next Scheduled EDR Contact: 02/13/2023
Data Release Frequency: Quarterly

SAN FRANCISCO COUNTY:

SAN FRANCISCO MAHER: Maher Ordinance Property Listing

a listing of properties that fall within a Maher Ordinance, for all of San Francisco

Date of Government Version: 01/18/2022
Date Data Arrived at EDR: 01/20/2022
Date Made Active in Reports: 04/27/2022
Number of Days to Update: 97

Source: San Francisco Planning
Telephone: 628-652-7483
Last EDR Contact: 10/07/2022
Next Scheduled EDR Contact: 01/30/2023
Data Release Frequency: Varies

SAN JOAQUIN COUNTY:

UST SAN JOAQUIN: San Joaquin Co. UST

A listing of underground storage tank locations in San Joaquin county.

Date of Government Version: 06/22/2018
Date Data Arrived at EDR: 06/26/2018
Date Made Active in Reports: 07/11/2018
Number of Days to Update: 15

Source: Environmental Health Department
Telephone: N/A
Last EDR Contact: 09/07/2022
Next Scheduled EDR Contact: 12/26/2022
Data Release Frequency: Semi-Annually

SAN LUIS OBISPO COUNTY:

CUPA SAN LUIS OBISPO: CUPA Facility List Cupa Facility List.

Date of Government Version: 08/10/2022
Date Data Arrived at EDR: 08/11/2022
Date Made Active in Reports: 10/28/2022
Number of Days to Update: 78

Source: San Luis Obispo County Public Health Department
Telephone: 805-781-5596
Last EDR Contact: 11/08/2022
Next Scheduled EDR Contact: 02/27/2023
Data Release Frequency: Varies

SAN MATEO COUNTY:

GOVERNMENT RECORDS SEARCHED / DATA CURRENCY TRACKING

BI SAN MATEO: Business Inventory

List includes Hazardous Materials Business Plan, hazardous waste generators, and underground storage tanks.

Date of Government Version: 02/20/2020
Date Data Arrived at EDR: 02/20/2020
Date Made Active in Reports: 04/24/2020
Number of Days to Update: 64

Source: San Mateo County Environmental Health Services Division
Telephone: 650-363-1921
Last EDR Contact: 09/09/2022
Next Scheduled EDR Contact: 12/19/2022
Data Release Frequency: Annually

LUST SAN MATEO: Fuel Leak List

A listing of leaking underground storage tank sites located in San Mateo county.

Date of Government Version: 03/29/2019
Date Data Arrived at EDR: 03/29/2019
Date Made Active in Reports: 05/29/2019
Number of Days to Update: 61

Source: San Mateo County Environmental Health Services Division
Telephone: 650-363-1921
Last EDR Contact: 11/30/2022
Next Scheduled EDR Contact: 03/20/2023
Data Release Frequency: Semi-Annually

SANTA BARBARA COUNTY:

CUPA SANTA BARBARA: CUPA Facility Listing

CUPA Program Listing from the Environmental Health Services division.

Date of Government Version: 09/08/2011
Date Data Arrived at EDR: 09/09/2011
Date Made Active in Reports: 10/07/2011
Number of Days to Update: 28

Source: Santa Barbara County Public Health Department
Telephone: 805-686-8167
Last EDR Contact: 11/08/2022
Next Scheduled EDR Contact: 02/27/2023
Data Release Frequency: No Update Planned

SANTA CLARA COUNTY:

CUPA SANTA CLARA: Cupa Facility List

Cupa facility list

Date of Government Version: 05/16/2022
Date Data Arrived at EDR: 05/18/2022
Date Made Active in Reports: 08/04/2022
Number of Days to Update: 78

Source: Department of Environmental Health
Telephone: 408-918-1973
Last EDR Contact: 10/28/2022
Next Scheduled EDR Contact: 02/27/2023
Data Release Frequency: Varies

HIST LUST SANTA CLARA: HIST LUST - Fuel Leak Site Activity Report

A listing of open and closed leaking underground storage tanks. This listing is no longer updated by the county. Leaking underground storage tanks are now handled by the Department of Environmental Health.

Date of Government Version: 03/29/2005
Date Data Arrived at EDR: 03/30/2005
Date Made Active in Reports: 04/21/2005
Number of Days to Update: 22

Source: Santa Clara Valley Water District
Telephone: 408-265-2600
Last EDR Contact: 03/23/2009
Next Scheduled EDR Contact: 06/22/2009
Data Release Frequency: No Update Planned

LUST SANTA CLARA: LOP Listing

A listing of leaking underground storage tanks located in Santa Clara county.

Date of Government Version: 03/03/2014
Date Data Arrived at EDR: 03/05/2014
Date Made Active in Reports: 03/18/2014
Number of Days to Update: 13

Source: Department of Environmental Health
Telephone: 408-918-3417
Last EDR Contact: 11/15/2022
Next Scheduled EDR Contact: 03/06/2023
Data Release Frequency: No Update Planned

GOVERNMENT RECORDS SEARCHED / DATA CURRENCY TRACKING

SAN JOSE HAZMAT: Hazardous Material Facilities

Hazardous material facilities, including underground storage tank sites.

Date of Government Version: 11/03/2020
Date Data Arrived at EDR: 11/05/2020
Date Made Active in Reports: 01/26/2021
Number of Days to Update: 82

Source: City of San Jose Fire Department
Telephone: 408-535-7694
Last EDR Contact: 10/26/2022
Next Scheduled EDR Contact: 02/16/2023
Data Release Frequency: Annually

SANTA CRUZ COUNTY:

CUPA SANTA CRUZ: CUPA Facility List CUPA facility listing.

Date of Government Version: 01/21/2017
Date Data Arrived at EDR: 02/22/2017
Date Made Active in Reports: 05/23/2017
Number of Days to Update: 90

Source: Santa Cruz County Environmental Health
Telephone: 831-464-2761
Last EDR Contact: 11/08/2022
Next Scheduled EDR Contact: 02/27/2023
Data Release Frequency: Varies

SHASTA COUNTY:

CUPA SHASTA: CUPA Facility List Cupa Facility List.

Date of Government Version: 06/15/2017
Date Data Arrived at EDR: 06/19/2017
Date Made Active in Reports: 08/09/2017
Number of Days to Update: 51

Source: Shasta County Department of Resource Management
Telephone: 530-225-5789
Last EDR Contact: 11/08/2022
Next Scheduled EDR Contact: 02/27/2023
Data Release Frequency: Varies

SOLANO COUNTY:

LUST SOLANO: Leaking Underground Storage Tanks

A listing of leaking underground storage tank sites located in Solano county.

Date of Government Version: 06/04/2019
Date Data Arrived at EDR: 06/06/2019
Date Made Active in Reports: 08/13/2019
Number of Days to Update: 68

Source: Solano County Department of Environmental Management
Telephone: 707-784-6770
Last EDR Contact: 11/22/2022
Next Scheduled EDR Contact: 03/13/2023
Data Release Frequency: Quarterly

UST SOLANO: Underground Storage Tanks

Underground storage tank sites located in Solano county.

Date of Government Version: 09/15/2021
Date Data Arrived at EDR: 09/16/2021
Date Made Active in Reports: 12/09/2021
Number of Days to Update: 84

Source: Solano County Department of Environmental Management
Telephone: 707-784-6770
Last EDR Contact: 11/22/2022
Next Scheduled EDR Contact: 03/13/2023
Data Release Frequency: Quarterly

SONOMA COUNTY:

CUPA SONOMA: Cupa Facility List Cupa Facility list

GOVERNMENT RECORDS SEARCHED / DATA CURRENCY TRACKING

Date of Government Version: 07/02/2021
Date Data Arrived at EDR: 07/06/2021
Date Made Active in Reports: 07/14/2021
Number of Days to Update: 8

Source: County of Sonoma Fire & Emergency Services Department
Telephone: 707-565-1174
Last EDR Contact: 09/13/2022
Next Scheduled EDR Contact: 01/02/2023
Data Release Frequency: Varies

LUST SONOMA: Leaking Underground Storage Tank Sites

A listing of leaking underground storage tank sites located in Sonoma county.

Date of Government Version: 06/30/2021
Date Data Arrived at EDR: 06/30/2021
Date Made Active in Reports: 09/24/2021
Number of Days to Update: 86

Source: Department of Health Services
Telephone: 707-565-6565
Last EDR Contact: 09/13/2022
Next Scheduled EDR Contact: 01/02/2023
Data Release Frequency: Quarterly

STANISLAUS COUNTY:

CUPA STANISLAUS: CUPA Facility List

Cupa facility list

Date of Government Version: 02/08/2022
Date Data Arrived at EDR: 02/10/2022
Date Made Active in Reports: 05/04/2022
Number of Days to Update: 83

Source: Stanislaus County Department of Environmental Protection
Telephone: 209-525-6751
Last EDR Contact: 10/04/2022
Next Scheduled EDR Contact: 01/23/2023
Data Release Frequency: Varies

SUTTER COUNTY:

UST SUTTER: Underground Storage Tanks

Underground storage tank sites located in Sutter county.

Date of Government Version: 08/03/2022
Date Data Arrived at EDR: 08/25/2022
Date Made Active in Reports: 11/14/2022
Number of Days to Update: 81

Source: Sutter County Environmental Health Services
Telephone: 530-822-7500
Last EDR Contact: 11/23/2022
Next Scheduled EDR Contact: 03/13/2023
Data Release Frequency: Semi-Annually

TEHAMA COUNTY:

CUPA TEHAMA: CUPA Facility List

Cupa facilities

Date of Government Version: 07/27/2022
Date Data Arrived at EDR: 07/27/2022
Date Made Active in Reports: 10/11/2022
Number of Days to Update: 76

Source: Tehama County Department of Environmental Health
Telephone: 530-527-8020
Last EDR Contact: 11/08/2022
Next Scheduled EDR Contact: 02/16/2023
Data Release Frequency: Varies

TRINITY COUNTY:

CUPA TRINITY: CUPA Facility List

Cupa facility list

Date of Government Version: 07/13/2022
Date Data Arrived at EDR: 07/14/2022
Date Made Active in Reports: 09/29/2022
Number of Days to Update: 77

Source: Department of Toxic Substances Control
Telephone: 760-352-0381
Last EDR Contact: 10/11/2022
Next Scheduled EDR Contact: 01/30/2023
Data Release Frequency: Varies

TULARE COUNTY:

GOVERNMENT RECORDS SEARCHED / DATA CURRENCY TRACKING

CUPA TULARE: CUPA Facility List Cupa program facilities

Date of Government Version: 04/26/2021
Date Data Arrived at EDR: 04/28/2021
Date Made Active in Reports: 07/13/2021
Number of Days to Update: 76

Source: Tulare County Environmental Health Services Division
Telephone: 559-624-7400
Last EDR Contact: 10/05/2022
Next Scheduled EDR Contact: 02/16/2023
Data Release Frequency: Varies

TUOLUMNE COUNTY:

CUPA TUOLUMNE: CUPA Facility List Cupa facility list

Date of Government Version: 04/23/2018
Date Data Arrived at EDR: 04/25/2018
Date Made Active in Reports: 06/25/2018
Number of Days to Update: 61

Source: Divison of Environmental Health
Telephone: 209-533-5633
Last EDR Contact: 10/11/2022
Next Scheduled EDR Contact: 01/30/2023
Data Release Frequency: Varies

VENTURA COUNTY:

BWT VENTURA: Business Plan, Hazardous Waste Producers, and Operating Underground Tanks

The BWT list indicates by site address whether the Environmental Health Division has Business Plan (B), Waste Producer (W), and/or Underground Tank (T) information.

Date of Government Version: 05/26/2022
Date Data Arrived at EDR: 07/21/2022
Date Made Active in Reports: 09/30/2022
Number of Days to Update: 71

Source: Ventura County Environmental Health Division
Telephone: 805-654-2813
Last EDR Contact: 10/17/2022
Next Scheduled EDR Contact: 01/30/2023
Data Release Frequency: Quarterly

LF VENTURA: Inventory of Illegal Abandoned and Inactive Sites

Ventura County Inventory of Closed, Illegal Abandoned, and Inactive Sites.

Date of Government Version: 12/01/2011
Date Data Arrived at EDR: 12/01/2011
Date Made Active in Reports: 01/19/2012
Number of Days to Update: 49

Source: Environmental Health Division
Telephone: 805-654-2813
Last EDR Contact: 09/21/2022
Next Scheduled EDR Contact: 01/10/2023
Data Release Frequency: No Update Planned

LUST VENTURA: Listing of Underground Tank Cleanup Sites

Ventura County Underground Storage Tank Cleanup Sites (LUST).

Date of Government Version: 05/29/2008
Date Data Arrived at EDR: 06/24/2008
Date Made Active in Reports: 07/31/2008
Number of Days to Update: 37

Source: Environmental Health Division
Telephone: 805-654-2813
Last EDR Contact: 11/01/2022
Next Scheduled EDR Contact: 02/20/2023
Data Release Frequency: No Update Planned

MED WASTE VENTURA: Medical Waste Program List

To protect public health and safety and the environment from potential exposure to disease causing agents, the Environmental Health Division Medical Waste Program regulates the generation, handling, storage, treatment and disposal of medical waste throughout the County.

Date of Government Version: 05/26/2022
Date Data Arrived at EDR: 07/25/2022
Date Made Active in Reports: 10/05/2022
Number of Days to Update: 72

Source: Ventura County Resource Management Agency
Telephone: 805-654-2813
Last EDR Contact: 10/17/2022
Next Scheduled EDR Contact: 01/30/2023
Data Release Frequency: Quarterly

GOVERNMENT RECORDS SEARCHED / DATA CURRENCY TRACKING

UST VENTURA: Underground Tank Closed Sites List

Ventura County Operating Underground Storage Tank Sites (UST)/Underground Tank Closed Sites List.

Date of Government Version: 08/29/2022	Source: Environmental Health Division
Date Data Arrived at EDR: 08/31/2022	Telephone: 805-654-2813
Date Made Active in Reports: 11/21/2022	Last EDR Contact: 08/31/2022
Number of Days to Update: 82	Next Scheduled EDR Contact: 12/19/2022
	Data Release Frequency: Quarterly

YOLO COUNTY:

UST YOLO: Underground Storage Tank Comprehensive Facility Report

Underground storage tank sites located in Yolo county.

Date of Government Version: 06/22/2022	Source: Yolo County Department of Health
Date Data Arrived at EDR: 06/30/2022	Telephone: 530-666-8646
Date Made Active in Reports: 09/14/2022	Last EDR Contact: 09/21/2022
Number of Days to Update: 76	Next Scheduled EDR Contact: 01/10/2023
	Data Release Frequency: Annually

YUBA COUNTY:

CUPA YUBA: CUPA Facility List

CUPA facility listing for Yuba County.

Date of Government Version: 10/25/2022	Source: Yuba County Environmental Health Department
Date Data Arrived at EDR: 10/26/2022	Telephone: 530-749-7523
Date Made Active in Reports: 10/31/2022	Last EDR Contact: 10/20/2022
Number of Days to Update: 5	Next Scheduled EDR Contact: 02/06/2023
	Data Release Frequency: Varies

OTHER DATABASE(S)

Depending on the geographic area covered by this report, the data provided in these specialty databases may or may not be complete. For example, the existence of wetlands information data in a specific report does not mean that all wetlands in the area covered by the report are included. Moreover, the absence of any reported wetlands information does not necessarily mean that wetlands do not exist in the area covered by the report.

CT MANIFEST: Hazardous Waste Manifest Data

Facility and manifest data. Manifest is a document that lists and tracks hazardous waste from the generator through transporters to a tsd facility.

Date of Government Version: 08/08/2022	Source: Department of Energy & Environmental Protection
Date Data Arrived at EDR: 08/08/2022	Telephone: 860-424-3375
Date Made Active in Reports: 10/21/2022	Last EDR Contact: 11/16/2022
Number of Days to Update: 74	Next Scheduled EDR Contact: 02/20/2023
	Data Release Frequency: No Update Planned

NJ MANIFEST: Manifest Information

Hazardous waste manifest information.

Date of Government Version: 12/31/2018	Source: Department of Environmental Protection
Date Data Arrived at EDR: 04/10/2019	Telephone: N/A
Date Made Active in Reports: 05/16/2019	Last EDR Contact: 10/03/2022
Number of Days to Update: 36	Next Scheduled EDR Contact: 01/16/2023
	Data Release Frequency: Annually

GOVERNMENT RECORDS SEARCHED / DATA CURRENCY TRACKING

NY MANIFEST: Facility and Manifest Data

Manifest is a document that lists and tracks hazardous waste from the generator through transporters to a TSD facility.

Date of Government Version: 01/01/2019
Date Data Arrived at EDR: 10/29/2021
Date Made Active in Reports: 01/19/2022
Number of Days to Update: 82

Source: Department of Environmental Conservation
Telephone: 518-402-8651
Last EDR Contact: 10/28/2022
Next Scheduled EDR Contact: 02/06/2023
Data Release Frequency: Quarterly

PA MANIFEST: Manifest Information

Hazardous waste manifest information.

Date of Government Version: 06/30/2018
Date Data Arrived at EDR: 07/19/2019
Date Made Active in Reports: 09/10/2019
Number of Days to Update: 53

Source: Department of Environmental Protection
Telephone: 717-783-8990
Last EDR Contact: 10/05/2022
Next Scheduled EDR Contact: 01/23/2023
Data Release Frequency: Annually

RI MANIFEST: Manifest information

Hazardous waste manifest information

Date of Government Version: 12/31/2018
Date Data Arrived at EDR: 11/30/2021
Date Made Active in Reports: 02/18/2022
Number of Days to Update: 80

Source: Department of Environmental Management
Telephone: 401-222-2797
Last EDR Contact: 11/28/2022
Next Scheduled EDR Contact: 02/27/2023
Data Release Frequency: Annually

WI MANIFEST: Manifest Information

Hazardous waste manifest information.

Date of Government Version: 05/31/2018
Date Data Arrived at EDR: 06/19/2019
Date Made Active in Reports: 09/03/2019
Number of Days to Update: 76

Source: Department of Natural Resources
Telephone: N/A
Last EDR Contact: 12/01/2022
Next Scheduled EDR Contact: 03/20/2023
Data Release Frequency: Annually

Oil/Gas Pipelines

Source: Endeavor Business Media

Petroleum Bundle (Crude Oil, Refined Products, Petrochemicals, Gas Liquids (LPG/NGL), and Specialty Gases (Miscellaneous)) N = Natural Gas Bundle (Natural Gas, Gas Liquids (LPG/NGL), and Specialty Gases (Miscellaneous)). This map includes information copyrighted by Endeavor Business Media. This information is provided on a best effort basis and Endeavor Business Media does not guarantee its accuracy nor warrant its fitness for any particular purpose. Such information has been reprinted with the permission of Endeavor Business Media.

Electric Power Transmission Line Data

Source: Endeavor Business Media

This map includes information copyrighted by Endeavor Business Media. This information is provided on a best effort basis and Endeavor Business Media does not guarantee its accuracy nor warrant its fitness for any particular purpose. Such information has been reprinted with the permission of Endeavor Business Media.

Sensitive Receptors: There are individuals deemed sensitive receptors due to their fragile immune systems and special sensitivity to environmental discharges. These sensitive receptors typically include the elderly, the sick, and children. While the location of all sensitive receptors cannot be determined, EDR indicates those buildings and facilities - schools, daycares, hospitals, medical centers, and nursing homes - where individuals who are sensitive receptors are likely to be located.

AHA Hospitals:

Source: American Hospital Association, Inc.
Telephone: 312-280-5991

The database includes a listing of hospitals based on the American Hospital Association's annual survey of hospitals.

Medical Centers: Provider of Services Listing

Source: Centers for Medicare & Medicaid Services
Telephone: 410-786-3000

A listing of hospitals with Medicare provider number, produced by Centers of Medicare & Medicaid Services, a federal agency within the U.S. Department of Health and Human Services.

GOVERNMENT RECORDS SEARCHED / DATA CURRENCY TRACKING

Nursing Homes

Source: National Institutes of Health

Telephone: 301-594-6248

Information on Medicare and Medicaid certified nursing homes in the United States.

Public Schools

Source: National Center for Education Statistics

Telephone: 202-502-7300

The National Center for Education Statistics' primary database on elementary and secondary public education in the United States. It is a comprehensive, annual, national statistical database of all public elementary and secondary schools and school districts, which contains data that are comparable across all states.

Private Schools

Source: National Center for Education Statistics

Telephone: 202-502-7300

The National Center for Education Statistics' primary database on private school locations in the United States.

Daycare Centers: Licensed Facilities

Source: Department of Social Services

Telephone: 916-657-4041

Flood Zone Data: This data was obtained from the Federal Emergency Management Agency (FEMA). It depicts 100-year and 500-year flood zones as defined by FEMA. It includes the National Flood Hazard Layer (NFHL) which incorporates Flood Insurance Rate Map (FIRM) data and Q3 data from FEMA in areas not covered by NFHL.

Source: FEMA

Telephone: 877-336-2627

Date of Government Version: 2003, 2015

NWI: National Wetlands Inventory. This data, available in select counties across the country, was obtained by EDR in 2002, 2005, 2010 and 2015 from the U.S. Fish and Wildlife Service.

State Wetlands Data: Wetland Inventory

Source: Department of Fish and Wildlife

Telephone: 916-445-0411

Current USGS 7.5 Minute Topographic Map

Source: U.S. Geological Survey

STREET AND ADDRESS INFORMATION

Â© 2015 TomTom North America, Inc. All rights reserved. This material is proprietary and the subject of copyright protection and other intellectual property rights owned by or licensed to Tele Atlas North America, Inc. The use of this material is subject to the terms of a license agreement. You will be held liable for any unauthorized copying or disclosure of this material.

GEOCHECK[®] - PHYSICAL SETTING SOURCE ADDENDUM

TARGET PROPERTY ADDRESS

1600 HARRISON STREET
1600 HARRISON STREET
OAKLAND, CA 94612

TARGET PROPERTY COORDINATES

Latitude (North):	37.804507 - 37° 48' 16.23"
Longitude (West):	122.26618 - 122° 15' 58.25"
Universal Tranverse Mercator:	Zone 10
UTM X (Meters):	564600.1
UTM Y (Meters):	4184173.5
Elevation:	35 ft. above sea level

USGS TOPOGRAPHIC MAP

Target Property Map:	12016465 OAKLAND WEST, CA
Version Date:	2018
East Map:	12016463 OAKLAND EAST, CA
Version Date:	2018

EDR's GeoCheck Physical Setting Source Addendum is provided to assist the environmental professional in forming an opinion about the impact of potential contaminant migration.

Assessment of the impact of contaminant migration generally has two principle investigative components:

1. Groundwater flow direction, and
2. Groundwater flow velocity.

Groundwater flow direction may be impacted by surface topography, hydrology, hydrogeology, characteristics of the soil, and nearby wells. Groundwater flow velocity is generally impacted by the nature of the geologic strata.

GEOCHECK® - PHYSICAL SETTING SOURCE SUMMARY

GROUNDWATER FLOW DIRECTION INFORMATION

Groundwater flow direction for a particular site is best determined by a qualified environmental professional using site-specific well data. If such data is not reasonably ascertainable, it may be necessary to rely on other sources of information, such as surface topographic information, hydrologic information, hydrogeologic data collected on nearby properties, and regional groundwater flow information (from deep aquifers).

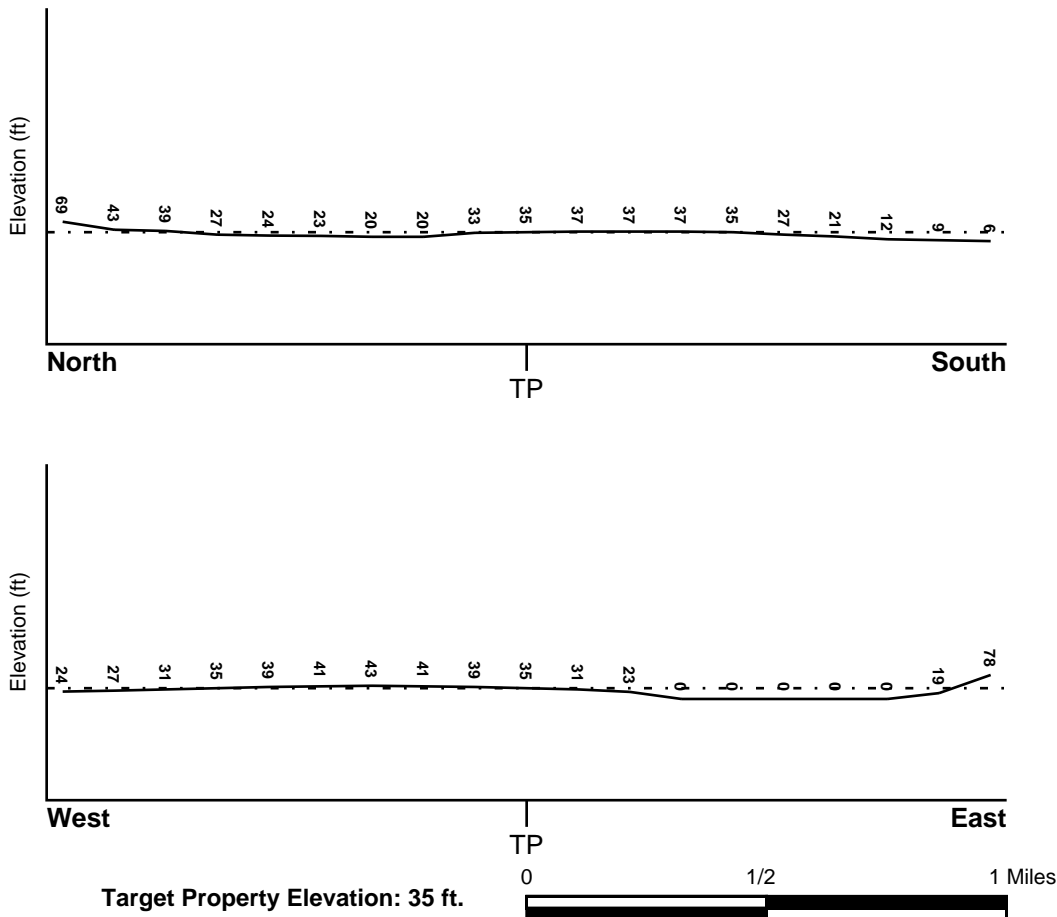
TOPOGRAPHIC INFORMATION

Surface topography may be indicative of the direction of surficial groundwater flow. This information can be used to assist the environmental professional in forming an opinion about the impact of nearby contaminated properties or, should contamination exist on the target property, what downgradient sites might be impacted.

TARGET PROPERTY TOPOGRAPHY

General Topographic Gradient: General NE

SURROUNDING TOPOGRAPHY: ELEVATION PROFILES



Source: Topography has been determined from the USGS 7.5' Digital Elevation Model and should be evaluated on a relative (not an absolute) basis. Relative elevation information between sites of close proximity should be field verified.

GEOCHECK® - PHYSICAL SETTING SOURCE SUMMARY

HYDROLOGIC INFORMATION

Surface water can act as a hydrologic barrier to groundwater flow. Such hydrologic information can be used to assist the environmental professional in forming an opinion about the impact of nearby contaminated properties or, should contamination exist on the target property, what downgradient sites might be impacted.

Refer to the Physical Setting Source Map following this summary for hydrologic information (major waterways and bodies of water).

FEMA FLOOD ZONE

<u>Flood Plain Panel at Target Property</u>	<u>FEMA Source Type</u>
06001C0067G	FEMA FIRM Flood data
<u>Additional Panels in search area:</u>	<u>FEMA Source Type</u>
06001C0058G	FEMA FIRM Flood data
06001C0059G	FEMA FIRM Flood data
06001C0066G	FEMA FIRM Flood data
06001C0086G	FEMA FIRM Flood data

NATIONAL WETLAND INVENTORY

<u>NWI Quad at Target Property</u>	<u>NWI Electronic Data Coverage</u>
OAKLAND WEST	YES - refer to the Overview Map and Detail Map

HYDROGEOLOGIC INFORMATION

Hydrogeologic information obtained by installation of wells on a specific site can often be an indicator of groundwater flow direction in the immediate area. Such hydrogeologic information can be used to assist the environmental professional in forming an opinion about the impact of nearby contaminated properties or, should contamination exist on the target property, what downgradient sites might be impacted.

Site-Specific Hydrogeological Data*:

Search Radius:	1.25 miles
Status:	Not found

AQUIFLOW®

Search Radius: 1.000 Mile.

EDR has developed the AQUIFLOW Information System to provide data on the general direction of groundwater flow at specific points. EDR has reviewed reports submitted by environmental professionals to regulatory authorities at select sites and has extracted the date of the report, groundwater flow direction as determined hydrogeologically, and the depth to water table.

<u>MAP ID</u>	<u>LOCATION FROM TP</u>	<u>GENERAL DIRECTION GROUNDWATER FLOW</u>
A9	0 - 1/8 Mile NNW	E
A10	0 - 1/8 Mile NNW	NE
C18	0 - 1/8 Mile SSW	W
E24	1/8 - 1/4 Mile SW	NE
E25	1/8 - 1/4 Mile SW	NE

GEOCHECK® - PHYSICAL SETTING SOURCE SUMMARY

<u>MAP ID</u>	<u>LOCATION FROM TP</u>	<u>GENERAL DIRECTION GROUNDWATER FLOW</u>
D30	1/8 - 1/4 Mile NNW	NE
D31	1/8 - 1/4 Mile NNW	NE
D32	1/8 - 1/4 Mile NNW	NE, E, SE
G39	1/8 - 1/4 Mile WNW	SW
G40	1/8 - 1/4 Mile WNW	SW
G41	1/8 - 1/4 Mile WNW	N, S
H42	1/8 - 1/4 Mile SSE	N
H43	1/8 - 1/4 Mile SSE	W
F44	1/8 - 1/4 Mile NNW	NNE,SE,S,SW
46	1/4 - 1/2 Mile North	E
54	1/4 - 1/2 Mile WNW	E
J55	1/4 - 1/2 Mile SSW	Varies
J56	1/4 - 1/2 Mile SSW	N
J58	1/4 - 1/2 Mile SW	Varies
75	1/4 - 1/2 Mile West	S
J77	1/4 - 1/2 Mile SSW	NW
J78	1/4 - 1/2 Mile SSW	NW
80	1/4 - 1/2 Mile SSE	NW
M83	1/4 - 1/2 Mile North	SE
M84	1/4 - 1/2 Mile North	SW
M85	1/4 - 1/2 Mile North	E, W
N118	1/2 - 1 Mile NNE	N,W,Varies
N119	1/2 - 1 Mile NNE	N
Q133	1/2 - 1 Mile North	NE
L136	1/2 - 1 Mile NNW	SW
T165	1/2 - 1 Mile NNE	Varies
Q172	1/2 - 1 Mile North	SW
183	1/2 - 1 Mile NNW	W
Z197	1/2 - 1 Mile South	Not Reported
Y213	1/2 - 1 Mile ENE	SW
AB221	1/2 - 1 Mile ESE	E
AB222	1/2 - 1 Mile ESE	E
227	1/2 - 1 Mile SW	SW
AA230	1/2 - 1 Mile South	SE
AE238	1/2 - 1 Mile ENE	NW
239	1/2 - 1 Mile North	Not Reported
AF241	1/2 - 1 Mile NW	Varies
AG242	1/2 - 1 Mile North	S
AF243	1/2 - 1 Mile NW	NE
AE247	1/2 - 1 Mile ENE	S
AM277	1/2 - 1 Mile SE	N
AM278	1/2 - 1 Mile SE	N
AM279	1/2 - 1 Mile SE	N
AN292	1/2 - 1 Mile ESE	SW,W,Varies
AN293	1/2 - 1 Mile ESE	SW,W,Varies
AN294	1/2 - 1 Mile ESE	SW,W,Varies
AO296	1/2 - 1 Mile SSE	SE
299	1/2 - 1 Mile North	SE
AR301	1/2 - 1 Mile NW	SW
AR302	1/2 - 1 Mile NW	SW
AR303	1/2 - 1 Mile NW	SW
311	1/2 - 1 Mile SW	SE
312	1/2 - 1 Mile North	Varies
AO331	1/2 - 1 Mile SSE	SW
333	1/2 - 1 Mile SSE	NW
1G	1/2 - 1 Mile North	Varies

GEOCHECK® - PHYSICAL SETTING SOURCE SUMMARY

<u>MAP ID</u>	<u>LOCATION FROM TP</u>	<u>GENERAL DIRECTION GROUNDWATER FLOW</u>
2G	1/2 - 1 Mile North	SE
3G	1/2 - 1 Mile North	S
4G	1/2 - 1 Mile North	Not Reported
5G	1/2 - 1 Mile NW	SW
6G	1/2 - 1 Mile NW	SW
7G	1/2 - 1 Mile NW	SW
8G	1/2 - 1 Mile NW	NE
9G	1/2 - 1 Mile NW	Varies
10G	1/2 - 1 Mile North	SW
11G	1/2 - 1 Mile NNW	W
12G	1/2 - 1 Mile North	NE
13G	1/2 - 1 Mile NNE	Varies
14G	1/2 - 1 Mile NNW	SW
15G	1/4 - 1/2 Mile North	SE
16G	1/4 - 1/2 Mile North	SW
17G	1/4 - 1/2 Mile North	E, W
18G	1/2 - 1 Mile NNE	N,W,Varies
19G	1/2 - 1 Mile NNE	N
20G	1/2 - 1 Mile ENE	SW
21G	1/2 - 1 Mile ENE	NW
22G	1/2 - 1 Mile ENE	S
23G	1/4 - 1/2 Mile North	E
24G	1/8 - 1/4 Mile NNW	NNE,SE,S,SW
25G	1/8 - 1/4 Mile NNW	NE
26G	1/8 - 1/4 Mile NNW	NE
27G	1/8 - 1/4 Mile NNW	NE, E, SE
28G	1/8 - 1/4 Mile WNW	SW
29G	1/8 - 1/4 Mile WNW	SW
30G	1/4 - 1/2 Mile WNW	E
31G	1/8 - 1/4 Mile WNW	N, S
32G	0 - 1/8 Mile NNW	E
33G	0 - 1/8 Mile NNW	NE
34G	1/4 - 1/2 Mile West	S
35G	1/8 - 1/4 Mile SW	NE
36G	1/8 - 1/4 Mile SW	NE
37G	0 - 1/8 Mile SSW	W
38G	1/8 - 1/4 Mile SSE	N
39G	1/8 - 1/4 Mile SSE	W
40G	1/2 - 1 Mile ESE	E
41G	1/2 - 1 Mile ESE	E
42G	1/2 - 1 Mile ESE	SW,W,Varies
43G	1/2 - 1 Mile ESE	SW,W,Varies
44G	1/2 - 1 Mile ESE	SW,W,Varies
45G	1/4 - 1/2 Mile SW	Varies
46G	1/4 - 1/2 Mile SSW	Varies
47G	1/4 - 1/2 Mile SSW	NW
48G	1/4 - 1/2 Mile SSW	NW
49G	1/4 - 1/2 Mile SSW	N
50G	1/4 - 1/2 Mile SSE	NW
51G	1/2 - 1 Mile SW	SW
52G	1/2 - 1 Mile South	Not Reported
53G	1/2 - 1 Mile SW	SE
54G	1/2 - 1 Mile SE	N
55G	1/2 - 1 Mile SE	N
56G	1/2 - 1 Mile SE	N
57G	1/2 - 1 Mile South	SE

GEOCHECK® - PHYSICAL SETTING SOURCE SUMMARY

<u>MAP ID</u>	<u>LOCATION FROM TP</u>	<u>GENERAL DIRECTION GROUNDWATER FLOW</u>
58G	1/2 - 1 Mile SSE	NW
59G	1/2 - 1 Mile SSE	SE
60G	1/2 - 1 Mile SSE	SW

For additional site information, refer to Physical Setting Source Map Findings.

GEOCHECK® - PHYSICAL SETTING SOURCE SUMMARY

GROUNDWATER FLOW VELOCITY INFORMATION

Groundwater flow velocity information for a particular site is best determined by a qualified environmental professional using site specific geologic and soil strata data. If such data are not reasonably ascertainable, it may be necessary to rely on other sources of information, including geologic age identification, rock stratigraphic unit and soil characteristics data collected on nearby properties and regional soil information. In general, contaminant plumes move more quickly through sandy-gravelly types of soils than silty-clayey types of soils.

GEOLOGIC INFORMATION IN GENERAL AREA OF TARGET PROPERTY

Geologic information can be used by the environmental professional in forming an opinion about the relative speed at which contaminant migration may be occurring.

ROCK STRATIGRAPHIC UNIT

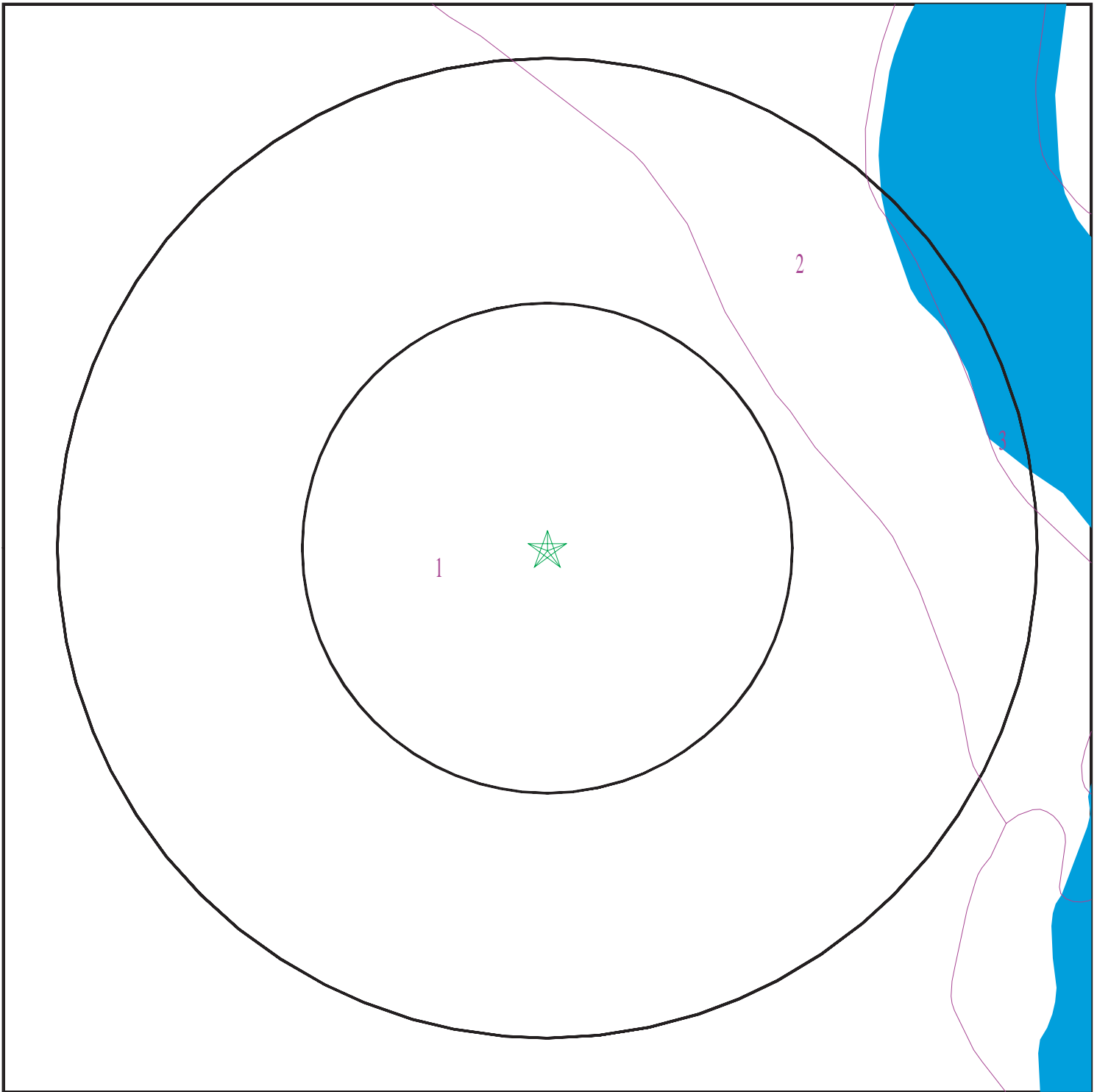
Era: Cenozoic
System: Quaternary
Series: Quaternary
Code: Q (*decoded above as Era, System & Series*)

GEOLOGIC AGE IDENTIFICATION

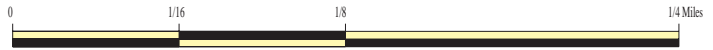
Category: Stratified Sequence

Geologic Age and Rock Stratigraphic Unit Source: P.G. Schruben, R.E. Arndt and W.J. Bawiec, Geology of the Conterminous U.S. at 1:2,500,000 Scale - a digital representation of the 1974 P.B. King and H.M. Beikman Map, USGS Digital Data Series DDS - 11 (1994).

SSURGO SOIL MAP - 07194621.2r



- ★ Target Property
- ∩ SSURGO Soil
- ∩ Water



SITE NAME: 1600 Harrison Street
ADDRESS: 1600 Harrison Street
Oakland CA 94612
LAT/LONG: 37.804507 / 122.26618

CLIENT: Rincon
CONTACT: Janey Lange
INQUIRY #: 07194621.2r
DATE: December 02, 2022 7:05 pm

GEOCHECK® - PHYSICAL SETTING SOURCE SUMMARY

DOMINANT SOIL COMPOSITION IN GENERAL AREA OF TARGET PROPERTY

The U.S. Department of Agriculture's (USDA) Soil Conservation Service (SCS) leads the National Cooperative Soil Survey (NCSS) and is responsible for collecting, storing, maintaining and distributing soil survey information for privately owned lands in the United States. A soil map in a soil survey is a representation of soil patterns in a landscape. The following information is based on Soil Conservation Service SSURGO data.

Soil Map ID: 1

Soil Component Name: Urban land

Soil Surface Texture:
Hydrologic Group: Not reported

Soil Drainage Class:
Hydric Status: Partially hydric

Corrosion Potential - Uncoated Steel: Not Reported

Depth to Bedrock Min: > 0 inches

Depth to Watertable Min: > 0 inches

No Layer Information available.

Soil Map ID: 2

Soil Component Name: Urban land

Soil Surface Texture:
Hydrologic Group: Not reported

Soil Drainage Class:
Hydric Status: Partially hydric

Corrosion Potential - Uncoated Steel: Not Reported

Depth to Bedrock Min: > 0 inches

Depth to Watertable Min: > 0 inches

No Layer Information available.

Soil Map ID: 3

Soil Component Name: Water

Soil Surface Texture:
Hydrologic Group: Not reported

Soil Drainage Class:

GEOCHECK® - PHYSICAL SETTING SOURCE SUMMARY

Hydric Status: Not hydric

Corrosion Potential - Uncoated Steel: Not Reported

Depth to Bedrock Min: > 0 inches

Depth to Watertable Min: > 0 inches

No Layer Information available.

LOCAL / REGIONAL WATER AGENCY RECORDS

EDR Local/Regional Water Agency records provide water well information to assist the environmental professional in assessing sources that may impact ground water flow direction, and in forming an opinion about the impact of contaminant migration on nearby drinking water wells.

WELL SEARCH DISTANCE INFORMATION

<u>DATABASE</u>	<u>SEARCH DISTANCE (miles)</u>
Federal USGS	1.000
Federal FRDS PWS	Nearest PWS within 1 mile
State Database	1.000

FEDERAL USGS WELL INFORMATION

<u>MAP ID</u>	<u>WELL ID</u>	<u>LOCATION FROM TP</u>
No Wells Found		

FEDERAL FRDS PUBLIC WATER SUPPLY SYSTEM INFORMATION

<u>MAP ID</u>	<u>WELL ID</u>	<u>LOCATION FROM TP</u>
45	CA2400009	1/8 - 1/4 Mile West

Note: PWS System location is not always the same as well location.

STATE DATABASE WELL INFORMATION

<u>MAP ID</u>	<u>WELL ID</u>	<u>LOCATION FROM TP</u>
A1	CAEDF0000127235	0 - 1/8 Mile North
A2	CAEDF0000131786	0 - 1/8 Mile NNE
A3	CAEDF0000089142	0 - 1/8 Mile North
B4	CAEDF0000110464	0 - 1/8 Mile SW
A5	CAEDF0000096690	0 - 1/8 Mile NNE

GEOCHECK® - PHYSICAL SETTING SOURCE SUMMARY

STATE DATABASE WELL INFORMATION

MAP ID	WELL ID	LOCATION FROM TP
A6	CAEDF0000102157	0 - 1/8 Mile NNE
B7	CAEDF0000091987	0 - 1/8 Mile SW
B8	CAEDF0000035335	0 - 1/8 Mile SW
B11	CAEDF0000056140	0 - 1/8 Mile SW
B12	CAEDF0000143509	0 - 1/8 Mile SSW
C13	CAEDF0000107485	0 - 1/8 Mile South
D14	CAEDF0000058769	0 - 1/8 Mile NW
D15	CAEDF0000142840	0 - 1/8 Mile NNW
D16	CAEDF0000004063	0 - 1/8 Mile NNW
B17	CAEDF0000000336	0 - 1/8 Mile SSW
D19	CAEDF0000001325	1/8 - 1/4 Mile NNW
E20	CAEDF0000078492	1/8 - 1/4 Mile SW
D21	CAEDF0000019667	1/8 - 1/4 Mile NNW
D22	CAEDF0000058293	1/8 - 1/4 Mile NNW
E23	CAEDF0000076578	1/8 - 1/4 Mile SSW
E26	CAEDF0000044412	1/8 - 1/4 Mile SW
E27	CAEDF0000006480	1/8 - 1/4 Mile SW
E28	CAEDF0000116421	1/8 - 1/4 Mile SW
D29	CAEDF0000115679	1/8 - 1/4 Mile North
E33	CAEDF0000018621	1/8 - 1/4 Mile SW
E34	CAEDF0000071317	1/8 - 1/4 Mile SW
E35	CAEDF0000140829	1/8 - 1/4 Mile SW
E36	CAEDF0000101883	1/8 - 1/4 Mile SW
E37	CAEDF0000070526	1/8 - 1/4 Mile SSW
F38	CADWR0000022706	1/8 - 1/4 Mile North
I47	CAEDF0000090251	1/4 - 1/2 Mile WNW
I48	CAEDF0000004313	1/4 - 1/2 Mile WNW
J49	CAEDF0000108791	1/4 - 1/2 Mile SSW
I50	CAEDF0000099316	1/4 - 1/2 Mile WNW
J51	CAEDF0000069183	1/4 - 1/2 Mile SSW
I52	CAEDF0000112313	1/4 - 1/2 Mile WNW
I53	CAEDF0000105321	1/4 - 1/2 Mile WNW
I57	CAEDF0000077879	1/4 - 1/2 Mile WNW
J59	CAEDF0000009364	1/4 - 1/2 Mile SSW
J60	CAEDF0000120132	1/4 - 1/2 Mile SSW
J61	CAEDF0000055421	1/4 - 1/2 Mile SSW
I62	CAEDF0000106590	1/4 - 1/2 Mile WNW
J63	CAEDF0000058243	1/4 - 1/2 Mile SSW
K64	CAEDF0000072912	1/4 - 1/2 Mile WNW
I65	CAEDF0000058701	1/4 - 1/2 Mile WNW
I66	CAEDF0000140746	1/4 - 1/2 Mile WNW
J67	CAEDF0000100214	1/4 - 1/2 Mile SSW
I68	CAEDF0000042154	1/4 - 1/2 Mile WNW
J69	CAEDF0000091969	1/4 - 1/2 Mile SSW
J70	CAEDF0000022031	1/4 - 1/2 Mile SSW
J71	CAEDF0000137698	1/4 - 1/2 Mile SSW
I72	CAEDF0000072430	1/4 - 1/2 Mile WNW
K73	CAEDF0000131128	1/4 - 1/2 Mile WNW
K74	CAEDF0000043515	1/4 - 1/2 Mile NW
J76	CAEDF0000131411	1/4 - 1/2 Mile SSW
K79	CAEDF0000045330	1/4 - 1/2 Mile WNW
J81	CAEDF0000141957	1/4 - 1/2 Mile SSW

GEOCHECK® - PHYSICAL SETTING SOURCE SUMMARY

STATE DATABASE WELL INFORMATION

MAP ID	WELL ID	LOCATION FROM TP
L82	CAEDF0000022797	1/4 - 1/2 Mile NNW
L86	CAEDF0000140035	1/4 - 1/2 Mile NNW
L87	CAEDF0000105812	1/4 - 1/2 Mile NNW
J88	CAEDF0000119088	1/4 - 1/2 Mile SSW
L89	CAEDF0000079277	1/4 - 1/2 Mile NNW
L90	CAEDF0000133549	1/4 - 1/2 Mile NNW
J91	CAEDF0000022510	1/4 - 1/2 Mile SSW
J92	CAEDF0000108536	1/4 - 1/2 Mile SSW
L93	CAEDF0000074273	1/4 - 1/2 Mile NNW
L94	CAEDF0000071225	1/4 - 1/2 Mile NNW
L95	CAEDF0000061402	1/4 - 1/2 Mile NNW
L96	CAEDF0000133094	1/4 - 1/2 Mile NNW
L97	CAEDF0000017267	1/4 - 1/2 Mile NNW
L98	CAEDF0000036336	1/4 - 1/2 Mile NNW
L99	CAEDF0000108010	1/2 - 1 Mile NNW
L100	CAEDF0000012253	1/2 - 1 Mile NNW
L101	CAEDF0000106867	1/2 - 1 Mile NNW
L102	CAEDF0000082442	1/2 - 1 Mile NNW
L103	CAEDF0000091274	1/2 - 1 Mile NNW
L104	CAEDF0000074649	1/2 - 1 Mile NNW
L105	CAEDF0000067042	1/2 - 1 Mile NNW
L106	CAEDF0000013154	1/2 - 1 Mile NNW
N107	CAEDF0000080876	1/2 - 1 Mile NE
L108	CAEDF0000113329	1/2 - 1 Mile NNW
O109	CAEDF0000128285	1/2 - 1 Mile SSW
L110	CAEDF0000100833	1/2 - 1 Mile NNW
O111	CAEDF0000133988	1/2 - 1 Mile SSW
L112	CAEDF0000105879	1/2 - 1 Mile NNW
L113	CAEDF0000137318	1/2 - 1 Mile NNW
L114	CAEDF0000020416	1/2 - 1 Mile NNW
L115	CAEDF0000007469	1/2 - 1 Mile NNW
L116	CAEDF0000122544	1/2 - 1 Mile NNW
L117	CAEDF0000066837	1/2 - 1 Mile NNW
N120	CAEDF0000087897	1/2 - 1 Mile NNE
N121	CAEDF0000103712	1/2 - 1 Mile NE
L122	CAEDF0000134676	1/2 - 1 Mile NNW
L123	CAEDF0000122255	1/2 - 1 Mile NNW
P124	CAEDF0000075716	1/2 - 1 Mile SW
N125	CAEDF0000046342	1/2 - 1 Mile NE
L126	CAEDF0000064465	1/2 - 1 Mile NNW
L127	CAEDF0000111343	1/2 - 1 Mile NNW
L128	CAEDF0000042704	1/2 - 1 Mile NNW
L129	CAEDF0000049886	1/2 - 1 Mile NNW
P130	CAEDF0000106967	1/2 - 1 Mile SW
P131	CAEDF0000031785	1/2 - 1 Mile SW
L132	CAEDF0000008508	1/2 - 1 Mile NNW
L134	CAEDF0000096300	1/2 - 1 Mile NNW
L135	CAEDF0000013305	1/2 - 1 Mile NNW
L137	CAEDF0000100181	1/2 - 1 Mile NNW
P138	CAEDF0000060689	1/2 - 1 Mile SW
P139	CAEDF0000108498	1/2 - 1 Mile SW
P140	CAEDF0000116584	1/2 - 1 Mile SW

GEOCHECK® - PHYSICAL SETTING SOURCE SUMMARY

STATE DATABASE WELL INFORMATION

MAP ID	WELL ID	LOCATION FROM TP
P141	CAEDF0000003101	1/2 - 1 Mile SW
P142	CAEDF0000006861	1/2 - 1 Mile SW
P143	CAEDF0000012398	1/2 - 1 Mile SW
P144	CAEDF0000089750	1/2 - 1 Mile SW
P145	CAEDF0000112978	1/2 - 1 Mile SW
R146	CAEDF0000135064	1/2 - 1 Mile SW
P147	CAEDF0000023760	1/2 - 1 Mile SW
P148	CAEDF0000083027	1/2 - 1 Mile SW
P149	CAEDF0000084988	1/2 - 1 Mile SW
P150	CAEDF0000097940	1/2 - 1 Mile SW
P151	CAEDF0000106011	1/2 - 1 Mile SW
P152	CAEDF0000059060	1/2 - 1 Mile SW
P153	CAEDF0000059541	1/2 - 1 Mile SW
P154	CAEDF0000077220	1/2 - 1 Mile SW
P155	CAEDF0000137068	1/2 - 1 Mile SW
P156	CAEDF0000078265	1/2 - 1 Mile WSW
S157	CAEDF0000082085	1/2 - 1 Mile WNW
R158	CAEDF0000123861	1/2 - 1 Mile SW
L159	CAEDF0000127445	1/2 - 1 Mile NNW
P160	CAEDF0000072664	1/2 - 1 Mile SW
P161	CAEDF0000042951	1/2 - 1 Mile SW
S162	CAEDF0000087472	1/2 - 1 Mile WNW
S163	CAEDF0000085071	1/2 - 1 Mile WNW
R164	CAEDF0000037597	1/2 - 1 Mile SW
S166	CAEDF0000033258	1/2 - 1 Mile WNW
S167	CAEDF0000108346	1/2 - 1 Mile WNW
S168	CAEDF0000069684	1/2 - 1 Mile WNW
P169	CAEDF0000138087	1/2 - 1 Mile SW
R170	CAEDF0000046384	1/2 - 1 Mile SW
P171	CAEDF0000082157	1/2 - 1 Mile SW
U173	CAEDF0000111290	1/2 - 1 Mile WNW
U174	CAEDF0000099879	1/2 - 1 Mile WNW
U175	CAEDF0000087487	1/2 - 1 Mile WNW
V176	CAEDF0000057770	1/2 - 1 Mile South
V177	CAEDF0000011964	1/2 - 1 Mile South
U178	CAEDF0000123782	1/2 - 1 Mile WNW
U179	CAEDF0000012564	1/2 - 1 Mile WNW
T180	CAEDF0000036118	1/2 - 1 Mile NNE
V181	CAEDF0000105232	1/2 - 1 Mile South
W182	CAEDF0000047968	1/2 - 1 Mile NW
X184	CAEDF0000037198	1/2 - 1 Mile NNE
X185	CAEDF0000033437	1/2 - 1 Mile NNE
V186	CAEDF0000080480	1/2 - 1 Mile South
V187	CAEDF0000103024	1/2 - 1 Mile South
X188	CAEDF0000093340	1/2 - 1 Mile NNE
X189	CAEDF0000056285	1/2 - 1 Mile NNE
Y190	CAEDF0000107581	1/2 - 1 Mile ENE
U191	CAEDF0000034566	1/2 - 1 Mile WNW
X192	CAEDF0000133385	1/2 - 1 Mile NNE
V193	CAEDF0000058401	1/2 - 1 Mile South
W194	CAEDF0000108946	1/2 - 1 Mile NW
V195	CAEDF0000120296	1/2 - 1 Mile South

GEOCHECK® - PHYSICAL SETTING SOURCE SUMMARY

STATE DATABASE WELL INFORMATION

MAP ID	WELL ID	LOCATION FROM TP
W196	CAEDF0000086613	1/2 - 1 Mile NW
W198	CAEDF0000141839	1/2 - 1 Mile NW
W199	CAEDF0000024113	1/2 - 1 Mile NW
W200	CAEDF0000054192	1/2 - 1 Mile NW
W201	CAEDF0000118416	1/2 - 1 Mile NW
W202	CAEDF0000039723	1/2 - 1 Mile NW
X203	CAEDF0000143617	1/2 - 1 Mile NNE
W204	CAEDF0000020638	1/2 - 1 Mile NW
X205	CAEDF0000138403	1/2 - 1 Mile NNE
W206	CAEDF0000061375	1/2 - 1 Mile NW
X207	CAEDF0000141594	1/2 - 1 Mile NNE
W208	CAEDF0000088352	1/2 - 1 Mile NW
V209	CAEDF0000051712	1/2 - 1 Mile South
X210	CAEDF0000136846	1/2 - 1 Mile NNE
Y211	CAEDF0000033600	1/2 - 1 Mile ENE
W212	CAEDF0000074456	1/2 - 1 Mile NW
Y214	CAEDF0000051186	1/2 - 1 Mile ENE
X215	CAEDF0000122892	1/2 - 1 Mile NNE
Y216	CAEDF0000137153	1/2 - 1 Mile ENE
Z217	CAEDF0000017640	1/2 - 1 Mile South
Y218	CAEDF0000058286	1/2 - 1 Mile ENE
Z219	CAEDF0000128748	1/2 - 1 Mile South
AA220	CAEDF0000141661	1/2 - 1 Mile South
AA223	CAEDF0000074313	1/2 - 1 Mile South
AA224	CAEDF0000044204	1/2 - 1 Mile South
AC225	CAEDF0000143680	1/2 - 1 Mile North
AC226	CAEDF0000038426	1/2 - 1 Mile North
AC228	CAEDF0000050084	1/2 - 1 Mile North
AA229	CAEDF0000106267	1/2 - 1 Mile South
AD231	CAEDF0000109155	1/2 - 1 Mile North
AD232	CAEDF0000007258	1/2 - 1 Mile North
AD233	CAEDF0000139323	1/2 - 1 Mile North
AD234	CAEDF0000039052	1/2 - 1 Mile North
AD235	CAEDF0000109167	1/2 - 1 Mile North
AD236	CAEDF0000060650	1/2 - 1 Mile North
AD237	CAEDF0000054597	1/2 - 1 Mile NNE
AD240	CAEDF0000121328	1/2 - 1 Mile North
AD244	CAEDF0000055742	1/2 - 1 Mile North
AD245	CAEDF0000106617	1/2 - 1 Mile North
AD246	CAEDF0000057223	1/2 - 1 Mile North
AD248	CAEDF0000045277	1/2 - 1 Mile NNE
AD249	CAEDF0000100586	1/2 - 1 Mile NNE
AD250	CAEDF0000007750	1/2 - 1 Mile NNE
AH251	CAEDF0000007528	1/2 - 1 Mile NNE
AG252	CAEDF0000102096	1/2 - 1 Mile North
AI253	CAEDF0000089561	1/2 - 1 Mile North
AJ254	CAEDF0000084606	1/2 - 1 Mile WSW
AJ255	CAEDF0000007769	1/2 - 1 Mile WSW
AJ256	CAEDF0000086971	1/2 - 1 Mile WSW
AI257	CAEDF0000086899	1/2 - 1 Mile North
AK258	CAEDF0000106723	1/2 - 1 Mile SE
AK259	CAEDF0000040876	1/2 - 1 Mile SE

GEOCHECK® - PHYSICAL SETTING SOURCE SUMMARY

STATE DATABASE WELL INFORMATION

MAP ID	WELL ID	LOCATION FROM TP
AL260	CAEDF0000012656	1/2 - 1 Mile SSW
AK261	CAEDF0000076683	1/2 - 1 Mile SE
AK262	CAEDF0000049716	1/2 - 1 Mile SE
AK263	CAEDF0000115241	1/2 - 1 Mile SE
AK264	CAEDF0000023337	1/2 - 1 Mile SE
AI265	CAEDF0000019871	1/2 - 1 Mile North
AL266	CAEDF0000109274	1/2 - 1 Mile SSW
AI267	CAEDF0000138024	1/2 - 1 Mile North
AH268	CAEDF0000034790	1/2 - 1 Mile NNE
AG269	CAEDF0000003584	1/2 - 1 Mile North
AK270	CAEDF0000009858	1/2 - 1 Mile SE
AL271	CAEDF0000035998	1/2 - 1 Mile SSW
AH272	CAEDF0000116057	1/2 - 1 Mile NNE
AH273	CAEDF0000043225	1/2 - 1 Mile NNE
AI274	CAEDF0000118804	1/2 - 1 Mile North
AI275	CAEDF0000072618	1/2 - 1 Mile North
AK276	CAEDF0000120233	1/2 - 1 Mile SE
AG280	CAEDF0000004885	1/2 - 1 Mile North
AI281	CAEDF0000089831	1/2 - 1 Mile North
AJ282	CAEDF0000039795	1/2 - 1 Mile WSW
AJ283	CAEDF0000012359	1/2 - 1 Mile WSW
AJ284	CAEDF0000000271	1/2 - 1 Mile WSW
AJ285	CAEDF0000117322	1/2 - 1 Mile WSW
AJ286	CAEDF0000085646	1/2 - 1 Mile WSW
AJ287	CAEDF0000040124	1/2 - 1 Mile WSW
AJ288	CAEDF0000059456	1/2 - 1 Mile WSW
AI289	CAEDF0000033245	1/2 - 1 Mile North
AH290	CAEDF0000049019	1/2 - 1 Mile North
AJ291	CAEDF0000103945	1/2 - 1 Mile WSW
AO295	CAEDF0000066165	1/2 - 1 Mile SSE
AP297	CAEDF0000088503	1/2 - 1 Mile West
AQ298	CAEDF0000017979	1/2 - 1 Mile NW
AP300	CAEDF0000074263	1/2 - 1 Mile WSW
AS304	CAEDF0000052882	1/2 - 1 Mile NW
AP305	CAEDF0000103342	1/2 - 1 Mile West
AP306	CAEDF0000131355	1/2 - 1 Mile WSW
AQ307	CAEDF0000082551	1/2 - 1 Mile NW
AP308	CAEDF0000021631	1/2 - 1 Mile West
AP309	CAEDF0000119928	1/2 - 1 Mile West
AP310	CAEDF0000127944	1/2 - 1 Mile West
AT313	CAEDF0000039129	1/2 - 1 Mile SE
AP314	CAEDF0000114040	1/2 - 1 Mile West
AO315	CAEDF0000120889	1/2 - 1 Mile SSE
AP316	CAEDF0000099646	1/2 - 1 Mile West
AT317	CAEDF0000094834	1/2 - 1 Mile SE
AU318	CAEDF0000046469	1/2 - 1 Mile NNW
AQ319	CAEDF0000125245	1/2 - 1 Mile NW
AT320	CAEDF0000034598	1/2 - 1 Mile SE
AU321	CAEDF0000116410	1/2 - 1 Mile NNW
AU322	CAEDF0000138431	1/2 - 1 Mile NNW
AQ323	CAEDF0000104831	1/2 - 1 Mile NW
AT324	CAEDF0000091231	1/2 - 1 Mile SE

GEOCHECK® - PHYSICAL SETTING SOURCE SUMMARY

STATE DATABASE WELL INFORMATION

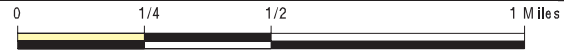
MAP ID	WELL ID	LOCATION FROM TP
AU325	CAEDF0000046275	1/2 - 1 Mile NNW
AQ326	CAEDF0000039978	1/2 - 1 Mile NW
AQ327	CAEDF0000091586	1/2 - 1 Mile NW
AT328	CAEDF0000083673	1/2 - 1 Mile SE
AU329	CAEDF0000061576	1/2 - 1 Mile NNW
AQ330	CAEDF0000033586	1/2 - 1 Mile NW
AU332	CAEDF0000092685	1/2 - 1 Mile NNW
AU334	CAEDF0000099766	1/2 - 1 Mile NNW
AU335	CAEDF0000123014	1/2 - 1 Mile NNW
AS336	CAEDF0000140616	1/2 - 1 Mile NW
AQ337	CAEDF0000054796	1/2 - 1 Mile NW
AU338	CAEDF0000004329	1/2 - 1 Mile NNW
AQ339	CAEDF0000019181	1/2 - 1 Mile NW
AS340	CAEDF0000072059	1/2 - 1 Mile NW
AU341	CAEDF0000003298	1/2 - 1 Mile NNW
AU342	CAEDF0000060240	1/2 - 1 Mile NNW
AQ343	CAEDF0000120595	1/2 - 1 Mile NW
AU344	CAEDF0000057815	1/2 - 1 Mile NNW
AU345	CAEDF0000088075	1/2 - 1 Mile NNW
AS346	CAEDF0000058489	1/2 - 1 Mile NW
AU347	CAEDF0000093979	1/2 - 1 Mile NNW
AU348	CAEDF0000100258	1/2 - 1 Mile NNW
AU349	CAEDF0000013897	1/2 - 1 Mile NNW
350	CAEDF0000111808	1/2 - 1 Mile NNE

PHYSICAL SETTING SOURCE MAP - 07194621.2r



- County Boundary
- Major Roads
- Contour Lines
- Earthquake Fault Lines
- Earthquake epicenter, Richter 5 or greater
- Water Wells
- Public Water Supply Wells
- Cluster of Multiple Icons

- Groundwater Flow Direction
- Indeterminate Groundwater Flow at Location
- Groundwater Flow Varies at Location
- Closest Hydrogeological Data
- Oil, gas or related wells



SITE NAME: 1600 Harrison Street
 ADDRESS: 1600 Harrison Street
 Oakland CA 94612
 LAT/LONG: 37.804507 / 122.26618

CLIENT: Rincon
 CONTACT: Janey Lange
 INQUIRY #: 07194621.2r
 DATE: December 02, 2022 7:05 pm

GEOCHECK® - PHYSICAL SETTING SOURCE MAP FINDINGS

Map ID
Direction
Distance
Elevation

Database EDR ID Number

A1
North
0 - 1/8 Mile
Higher

CA WELLS CAEDF0000127235

Well ID: T0600100304-MW-9 Well Type: MONITORING
 Source: EDF Other Name: MW-9
 GAMA PFAS Testing: Not Reported
 Groundwater Quality Data: https://gamagroundwater.waterboards.ca.gov/gama/gamamap/public/GamaDataDisplay.asp?dataset=EDF&samp_date=&global_id=T0600100304&assigned_name=MW-9&store_num=
 GeoTracker Data: https://geotracker.waterboards.ca.gov/profile_report.asp?cmd=MWEDFResults&global_id=T0600100304&assigned_name=MW-9

A2
NNE
0 - 1/8 Mile
Lower

CA WELLS CAEDF0000131786

Well ID: T0600100304-MW-13 Well Type: MONITORING
 Source: EDF Other Name: MW-13
 GAMA PFAS Testing: Not Reported
 Groundwater Quality Data: https://gamagroundwater.waterboards.ca.gov/gama/gamamap/public/GamaDataDisplay.asp?dataset=EDF&samp_date=&global_id=T0600100304&assigned_name=MW-13&store_num=
 GeoTracker Data: https://geotracker.waterboards.ca.gov/profile_report.asp?cmd=MWEDFResults&global_id=T0600100304&assigned_name=MW-13

A3
North
0 - 1/8 Mile
Higher

CA WELLS CAEDF0000089142

Well ID: T0600100304-MW-17 Well Type: MONITORING
 Source: EDF Other Name: MW-17
 GAMA PFAS Testing: Not Reported
 Groundwater Quality Data: https://gamagroundwater.waterboards.ca.gov/gama/gamamap/public/GamaDataDisplay.asp?dataset=EDF&samp_date=&global_id=T0600100304&assigned_name=MW-17&store_num=
 GeoTracker Data: https://geotracker.waterboards.ca.gov/profile_report.asp?cmd=MWEDFResults&global_id=T0600100304&assigned_name=MW-17

B4
SW
0 - 1/8 Mile
Higher

CA WELLS CAEDF0000110464

Well ID: T0600100682-MW-4 Well Type: MONITORING
 Source: EDF Other Name: MW-4
 GAMA PFAS Testing: Not Reported
 Groundwater Quality Data: https://gamagroundwater.waterboards.ca.gov/gama/gamamap/public/GamaDataDisplay.asp?dataset=EDF&samp_date=&global_id=T0600100682&assigned_name=MW-4&store_num=
 GeoTracker Data: https://geotracker.waterboards.ca.gov/profile_report.asp?cmd=MWEDFResults&global_id=T0600100682&assigned_name=MW-4

GEOCHECK® - PHYSICAL SETTING SOURCE MAP FINDINGS

Map ID
Direction
Distance
Elevation

Database EDR ID Number

A5
NNE
0 - 1/8 Mile
Lower

CA WELLS CAEDF0000096690

Well ID:	T0600100304-MW-15	Well Type:	MONITORING
Source:	EDF	Other Name:	MW-15
GAMA PFAS Testing:	Not Reported		
Groundwater Quality Data:	https://gamagroundwater.waterboards.ca.gov/gama/gamamap/public/GamaDataDisplay.asp?dataset=EDF&samp_date=&global_id=T0600100304&assigned_name=MW-15&store_num=		
GeoTracker Data:	https://geotracker.waterboards.ca.gov/profile_report.asp?cmd=MWEDFResults&global_id=T0600100304&assigned_name=MW-15		

A6
NNE
0 - 1/8 Mile
Lower

CA WELLS CAEDF0000102157

Well ID:	T0600100304-MW-16	Well Type:	MONITORING
Source:	EDF	Other Name:	MW-16
GAMA PFAS Testing:	Not Reported		
Groundwater Quality Data:	https://gamagroundwater.waterboards.ca.gov/gama/gamamap/public/GamaDataDisplay.asp?dataset=EDF&samp_date=&global_id=T0600100304&assigned_name=MW-16&store_num=		
GeoTracker Data:	https://geotracker.waterboards.ca.gov/profile_report.asp?cmd=MWEDFResults&global_id=T0600100304&assigned_name=MW-16		

B7
SW
0 - 1/8 Mile
Higher

CA WELLS CAEDF0000091987

Well ID:	T0600100682-MW-5	Well Type:	MONITORING
Source:	EDF	Other Name:	MW-5
GAMA PFAS Testing:	Not Reported		
Groundwater Quality Data:	https://gamagroundwater.waterboards.ca.gov/gama/gamamap/public/GamaDataDisplay.asp?dataset=EDF&samp_date=&global_id=T0600100682&assigned_name=MW-5&store_num=		
GeoTracker Data:	https://geotracker.waterboards.ca.gov/profile_report.asp?cmd=MWEDFResults&global_id=T0600100682&assigned_name=MW-5		

B8
SW
0 - 1/8 Mile
Higher

CA WELLS CAEDF0000035335

Well ID:	T0600100682-MW-7	Well Type:	MONITORING
Source:	EDF	Other Name:	MW-7
GAMA PFAS Testing:	Not Reported		
Groundwater Quality Data:	https://gamagroundwater.waterboards.ca.gov/gama/gamamap/public/GamaDataDisplay.asp?dataset=EDF&samp_date=&global_id=T0600100682&assigned_name=MW-7&store_num=		
GeoTracker Data:	https://geotracker.waterboards.ca.gov/profile_report.asp?cmd=MWEDFResults&global_id=T0600100682&assigned_name=MW-7		

GEOCHECK® - PHYSICAL SETTING SOURCE MAP FINDINGS

Map ID
Direction
Distance
Elevation

Database EDR ID Number

A9 NNW 0 - 1/8 Mile Higher	Site ID:	01-0331		
	Groundwater Flow:	E	AQUIFLOW	52389
	Shallow Water Depth:	16.00		
	Deep Water Depth:	20.17		
	Average Water Depth:	Not Reported		
Date:	06/10/1999			
<hr/>				
A10 NNW 0 - 1/8 Mile Higher	Site ID:	01-0331		
	Groundwater Flow:	NE	AQUIFLOW	52390
	Shallow Water Depth:	3.0		
	Deep Water Depth:	13.0		
	Average Water Depth:	Not Reported		
Date:	01/27/1988			
<hr/>				
B11 SW 0 - 1/8 Mile Higher			CA WELLS	CAEDF0000056140
	Well ID:	T0600100682-MW-2	Well Type:	MONITORING
	Source:	EDF	Other Name:	MW-2
	GAMA PFAS Testing:	Not Reported		
	Groundwater Quality Data:	https://gamagroundwater.waterboards.ca.gov/gama/gamamap/public/GamaDataDisplay.asp?dataset=EDF&samp_date=&global_id=T0600100682&assigned_name=MW-2&store_num=		
GeoTracker Data:	https://geotracker.waterboards.ca.gov/profile_report.asp?cmd=MWEDFResults&global_id=T0600100682&assigned_name=MW-2			
<hr/>				
B12 SSW 0 - 1/8 Mile Higher			CA WELLS	CAEDF0000143509
	Well ID:	T0600100682-MW-1	Well Type:	MONITORING
	Source:	EDF	Other Name:	MW-1
	GAMA PFAS Testing:	Not Reported		
	Groundwater Quality Data:	https://gamagroundwater.waterboards.ca.gov/gama/gamamap/public/GamaDataDisplay.asp?dataset=EDF&samp_date=&global_id=T0600100682&assigned_name=MW-1&store_num=		
GeoTracker Data:	https://geotracker.waterboards.ca.gov/profile_report.asp?cmd=MWEDFResults&global_id=T0600100682&assigned_name=MW-1			
<hr/>				
C13 South 0 - 1/8 Mile Higher			CA WELLS	CAEDF0000107485
	Well ID:	T0600100682-MW-3	Well Type:	MONITORING
	Source:	EDF	Other Name:	MW-3
	GAMA PFAS Testing:	Not Reported		
	Groundwater Quality Data:	https://gamagroundwater.waterboards.ca.gov/gama/gamamap/public/GamaDataDisplay.asp?dataset=EDF&samp_date=&global_id=T0600100682&assigned_name=MW-3&store_num=		
GeoTracker Data:	https://geotracker.waterboards.ca.gov/profile_report.asp?cmd=MWEDFResults&global_id=T0600100682&assigned_name=MW-3			

GEOCHECK® - PHYSICAL SETTING SOURCE MAP FINDINGS

Map ID
Direction
Distance
Elevation

Database EDR ID Number

D14
NW
0 - 1/8 Mile
Higher

CA WELLS CAEDF0000058769

Well ID:	T0600100140-MW-7	Well Type:	MONITORING
Source:	EDF	Other Name:	MW-7
GAMA PFAS Testing:	Not Reported		
Groundwater Quality Data:	https://gamagroundwater.waterboards.ca.gov/gama/gamamap/public/GamaDataDisplay.asp?dataset=EDF&samp_date=&global_id=T0600100140&assigned_name=MW-7&store_num=		
GeoTracker Data:	https://geotracker.waterboards.ca.gov/profile_report.asp?cmd=MWEDFResults&global_id=T0600100140&assigned_name=MW-7		

D15
NNW
0 - 1/8 Mile
Lower

CA WELLS CAEDF0000142840

Well ID:	T0600100140-MW-3	Well Type:	MONITORING
Source:	EDF	Other Name:	MW-3
GAMA PFAS Testing:	Not Reported		
Groundwater Quality Data:	https://gamagroundwater.waterboards.ca.gov/gama/gamamap/public/GamaDataDisplay.asp?dataset=EDF&samp_date=&global_id=T0600100140&assigned_name=MW-3&store_num=		
GeoTracker Data:	https://geotracker.waterboards.ca.gov/profile_report.asp?cmd=MWEDFResults&global_id=T0600100140&assigned_name=MW-3		

D16
NNW
0 - 1/8 Mile
Lower

CA WELLS CAEDF0000004063

Well ID:	T0600100140-MW-6	Well Type:	MONITORING
Source:	EDF	Other Name:	MW-6
GAMA PFAS Testing:	Not Reported		
Groundwater Quality Data:	https://gamagroundwater.waterboards.ca.gov/gama/gamamap/public/GamaDataDisplay.asp?dataset=EDF&samp_date=&global_id=T0600100140&assigned_name=MW-6&store_num=		
GeoTracker Data:	https://geotracker.waterboards.ca.gov/profile_report.asp?cmd=MWEDFResults&global_id=T0600100140&assigned_name=MW-6		

B17
SSW
0 - 1/8 Mile
Higher

CA WELLS CAEDF0000000336

Well ID:	T0600100682-MW-6	Well Type:	MONITORING
Source:	EDF	Other Name:	MW-6
GAMA PFAS Testing:	Not Reported		
Groundwater Quality Data:	https://gamagroundwater.waterboards.ca.gov/gama/gamamap/public/GamaDataDisplay.asp?dataset=EDF&samp_date=&global_id=T0600100682&assigned_name=MW-6&store_num=		
GeoTracker Data:	https://geotracker.waterboards.ca.gov/profile_report.asp?cmd=MWEDFResults&global_id=T0600100682&assigned_name=MW-6		

GEOCHECK® - PHYSICAL SETTING SOURCE MAP FINDINGS

Map ID
Direction
Distance
Elevation

Database EDR ID Number

**C18
SSW
0 - 1/8 Mile
Higher**

Site ID: 01-2039
Groundwater Flow: W
Shallow Water Depth: Not Reported
Deep Water Depth: Not Reported
Average Water Depth: Not Reported
Date: 11/15/1991

AQUIFLOW 64077

**D19
NNW
1/8 - 1/4 Mile
Lower**

Well ID: T0600100140-MW-1 Well Type: MONITORING
Source: EDF Other Name: MW-1
GAMA PFAS Testing: Not Reported
Groundwater Quality Data: https://gamagroundwater.waterboards.ca.gov/gama/gamamap/public/GamaDataDisplay.asp?dataset=EDF&samp_date=&global_id=T0600100140&assigned_name=MW-1&store_num=
GeoTracker Data: https://geotracker.waterboards.ca.gov/profile_report.asp?cmd=MWEDFResults&global_id=T0600100140&assigned_name=MW-1

CA WELLS CAEDF0000001325

**E20
SW
1/8 - 1/4 Mile
Higher**

Well ID: T0600100327-C-9 Well Type: MONITORING
Source: EDF Other Name: C-9
GAMA PFAS Testing: Not Reported
Groundwater Quality Data: https://gamagroundwater.waterboards.ca.gov/gama/gamamap/public/GamaDataDisplay.asp?dataset=EDF&samp_date=&global_id=T0600100327&assigned_name=C-9&store_num=
GeoTracker Data: https://geotracker.waterboards.ca.gov/profile_report.asp?cmd=MWEDFResults&global_id=T0600100327&assigned_name=C-9

CA WELLS CAEDF0000078492

**D21
NNW
1/8 - 1/4 Mile
Lower**

Well ID: T0600100140-MW-2 Well Type: MONITORING
Source: EDF Other Name: MW-2
GAMA PFAS Testing: Not Reported
Groundwater Quality Data: https://gamagroundwater.waterboards.ca.gov/gama/gamamap/public/GamaDataDisplay.asp?dataset=EDF&samp_date=&global_id=T0600100140&assigned_name=MW-2&store_num=
GeoTracker Data: https://geotracker.waterboards.ca.gov/profile_report.asp?cmd=MWEDFResults&global_id=T0600100140&assigned_name=MW-2

CA WELLS CAEDF0000019667

GEOCHECK® - PHYSICAL SETTING SOURCE MAP FINDINGS

Map ID
Direction
Distance
Elevation

Database EDR ID Number

D22
NNW
1/8 - 1/4 Mile
Lower

CA WELLS CAEDF0000058293

Well ID:	T0600100140-MW-4	Well Type:	MONITORING
Source:	EDF	Other Name:	MW-4
GAMA PFAS Testing:	Not Reported		
Groundwater Quality Data:	https://gamagroundwater.waterboards.ca.gov/gama/gamamap/public/GamaDataDisplay.asp?dataset=EDF&samp_date=&global_id=T0600100140&assigned_name=MW-4&store_num=		
GeoTracker Data:	https://geotracker.waterboards.ca.gov/profile_report.asp?cmd=MWEDFResults&global_id=T0600100140&assigned_name=MW-4		

E23
SSW
1/8 - 1/4 Mile
Higher

CA WELLS CAEDF0000076578

Well ID:	T0600100327-C-8	Well Type:	MONITORING
Source:	EDF	Other Name:	C-8
GAMA PFAS Testing:	Not Reported		
Groundwater Quality Data:	https://gamagroundwater.waterboards.ca.gov/gama/gamamap/public/GamaDataDisplay.asp?dataset=EDF&samp_date=&global_id=T0600100327&assigned_name=C-8&store_num=		
GeoTracker Data:	https://geotracker.waterboards.ca.gov/profile_report.asp?cmd=MWEDFResults&global_id=T0600100327&assigned_name=C-8		

E24
SW
1/8 - 1/4 Mile
Higher

AQUIFLOW 52380

Site ID:	01-0355
Groundwater Flow:	NE
Shallow Water Depth:	2.5
Deep Water Depth:	9.5
Average Water Depth:	Not Reported
Date:	12/05/1990

E25
SW
1/8 - 1/4 Mile
Higher

AQUIFLOW 52381

Site ID:	01-0355
Groundwater Flow:	NE
Shallow Water Depth:	9.5
Deep Water Depth:	20.5
Average Water Depth:	Not Reported
Date:	08/10/1999

E26
SW
1/8 - 1/4 Mile
Higher

CA WELLS CAEDF0000044412

Well ID:	T0600100327-C-7	Well Type:	MONITORING
Source:	EDF	Other Name:	C-7
GAMA PFAS Testing:	Not Reported		
Groundwater Quality Data:	https://gamagroundwater.waterboards.ca.gov/gama/gamamap/public/GamaDataDisplay.asp?dataset=EDF&samp_date=&global_id=T0600100327&assigned_name=C-7&store_num=		
GeoTracker Data:	https://geotracker.waterboards.ca.gov/profile_report.asp?cmd=MWEDFResults&global_id=T0600100327&assigned_name=C-7		

GEOCHECK® - PHYSICAL SETTING SOURCE MAP FINDINGS

Map ID
Direction
Distance
Elevation

Database EDR ID Number

E27
SW
1/8 - 1/4 Mile
Higher

CA WELLS CAEDF000006480

Well ID: T0600100327-C-1 Well Type: MONITORING
 Source: EDF Other Name: C-1
 GAMA PFAS Testing: Not Reported
 Groundwater Quality Data: https://gamagroundwater.waterboards.ca.gov/gama/gamamap/public/GamaDataDisplay.asp?dataset=EDF&samp_date=&global_id=T0600100327&assigned_name=C-1&store_num=
 GeoTracker Data: https://geotracker.waterboards.ca.gov/profile_report.asp?cmd=MWEDFResults&global_id=T0600100327&assigned_name=C-1

E28
SW
1/8 - 1/4 Mile
Higher

CA WELLS CAEDF0000116421

Well ID: T0600100327-C-2 Well Type: MONITORING
 Source: EDF Other Name: C-2
 GAMA PFAS Testing: Not Reported
 Groundwater Quality Data: https://gamagroundwater.waterboards.ca.gov/gama/gamamap/public/GamaDataDisplay.asp?dataset=EDF&samp_date=&global_id=T0600100327&assigned_name=C-2&store_num=
 GeoTracker Data: https://geotracker.waterboards.ca.gov/profile_report.asp?cmd=MWEDFResults&global_id=T0600100327&assigned_name=C-2

D29
North
1/8 - 1/4 Mile
Lower

CA WELLS CAEDF0000115679

Well ID: T0600100140-MW-5 Well Type: MONITORING
 Source: EDF Other Name: MW-5
 GAMA PFAS Testing: Not Reported
 Groundwater Quality Data: https://gamagroundwater.waterboards.ca.gov/gama/gamamap/public/GamaDataDisplay.asp?dataset=EDF&samp_date=&global_id=T0600100140&assigned_name=MW-5&store_num=
 GeoTracker Data: https://geotracker.waterboards.ca.gov/profile_report.asp?cmd=MWEDFResults&global_id=T0600100140&assigned_name=MW-5

D30
NNW
1/8 - 1/4 Mile
Lower

AQUIFLOW 55931

Site ID: 01-0151
 Groundwater Flow: NE
 Shallow Water Depth: Not Reported
 Deep Water Depth: Not Reported
 Average Water Depth: 2
 Date: 08/23/1995

D31
NNW
1/8 - 1/4 Mile
Lower

AQUIFLOW 55930

Site ID: 01-0151
 Groundwater Flow: NE
 Shallow Water Depth: Not Reported
 Deep Water Depth: Not Reported
 Average Water Depth: 15
 Date: 06/28/1995

GEOCHECK® - PHYSICAL SETTING SOURCE MAP FINDINGS

Map ID
Direction
Distance
Elevation

Database EDR ID Number

**D32
NNW
1/8 - 1/4 Mile
Lower**

Site ID: 01-0151
Groundwater Flow: NE, E, SE
Shallow Water Depth: 0.041
Deep Water Depth: 0.007
Average Water Depth: Not Reported
Date: 06/29/1998

AQUIFLOW 55932

**E33
SW
1/8 - 1/4 Mile
Higher**

Well ID: T0600100327-C-5 Well Type: MONITORING
Source: EDF Other Name: C-5
GAMA PFAS Testing: Not Reported
Groundwater Quality Data: https://gamagroundwater.waterboards.ca.gov/gama/gamamap/public/GamaDataDisplay.asp?dataset=EDF&samp_date=&global_id=T0600100327&assigned_name=C-5&store_num=
GeoTracker Data: https://geotracker.waterboards.ca.gov/profile_report.asp?cmd=MWEDFResults&global_id=T0600100327&assigned_name=C-5

CA WELLS CAEDF0000018621

**E34
SW
1/8 - 1/4 Mile
Higher**

Well ID: T0600100327-CR-1 Well Type: MONITORING
Source: EDF Other Name: CR-1
GAMA PFAS Testing: Not Reported
Groundwater Quality Data: https://gamagroundwater.waterboards.ca.gov/gama/gamamap/public/GamaDataDisplay.asp?dataset=EDF&samp_date=&global_id=T0600100327&assigned_name=CR-1&store_num=
GeoTracker Data: https://geotracker.waterboards.ca.gov/profile_report.asp?cmd=MWEDFResults&global_id=T0600100327&assigned_name=CR-1

CA WELLS CAEDF0000071317

**E35
SW
1/8 - 1/4 Mile
Higher**

Well ID: T0600100327-C-3 Well Type: MONITORING
Source: EDF Other Name: C-3
GAMA PFAS Testing: Not Reported
Groundwater Quality Data: https://gamagroundwater.waterboards.ca.gov/gama/gamamap/public/GamaDataDisplay.asp?dataset=EDF&samp_date=&global_id=T0600100327&assigned_name=C-3&store_num=
GeoTracker Data: https://geotracker.waterboards.ca.gov/profile_report.asp?cmd=MWEDFResults&global_id=T0600100327&assigned_name=C-3

CA WELLS CAEDF0000140829

GEOCHECK® - PHYSICAL SETTING SOURCE MAP FINDINGS

Map ID
Direction
Distance
Elevation

Database EDR ID Number

E36
SW
1/8 - 1/4 Mile
Higher

CA WELLS CAEDF0000101883

Well ID: T0600100327-C-4 Well Type: MONITORING
 Source: EDF Other Name: C-4
 GAMA PFAS Testing: Not Reported
 Groundwater Quality Data: https://gamagroundwater.waterboards.ca.gov/gama/gamamap/public/GamaDataDisplay.asp?dataset=EDF&samp_date=&global_id=T0600100327&assigned_name=C-4&store_num=
 GeoTracker Data: https://geotracker.waterboards.ca.gov/profile_report.asp?cmd=MWEDFResults&global_id=T0600100327&assigned_name=C-4

E37
SSW
1/8 - 1/4 Mile
Higher

CA WELLS CAEDF0000070526

Well ID: T0600100327-MW-10 Well Type: MONITORING
 Source: EDF Other Name: MW-10
 GAMA PFAS Testing: Not Reported
 Groundwater Quality Data: https://gamagroundwater.waterboards.ca.gov/gama/gamamap/public/GamaDataDisplay.asp?dataset=EDF&samp_date=&global_id=T0600100327&assigned_name=MW-10&store_num=
 GeoTracker Data: https://geotracker.waterboards.ca.gov/profile_report.asp?cmd=MWEDFResults&global_id=T0600100327&assigned_name=MW-10

F38
North
1/8 - 1/4 Mile
Lower

CA WELLS CADWR0000022706

Well ID: 01S04W35A002M Well Type: UNK
 Source: Department of Water Resources
 Other Name: 01S04W35A002M GAMA PFAS Testing: Not Reported
 Groundwater Quality Data: https://gamagroundwater.waterboards.ca.gov/gama/gamamap/public/GamaDataDisplay.asp?dataset=DWR&samp_date=&global_id=&assigned_name=01S04W35A002M&store_num=
 GeoTracker Data: Not Reported

G39
WNW
1/8 - 1/4 Mile
Higher

AQUIFLOW 55892

Site ID: 01-1705
 Groundwater Flow: SW
 Shallow Water Depth: 5.6
 Deep Water Depth: 8.5
 Average Water Depth: Not Reported
 Date: 01/28/1991

G40
WNW
1/8 - 1/4 Mile
Higher

AQUIFLOW 55893

Site ID: 01-1705
 Groundwater Flow: SW
 Shallow Water Depth: Not Reported
 Deep Water Depth: Not Reported
 Average Water Depth: 8.5
 Date: 04/02/1996

GEOCHECK® - PHYSICAL SETTING SOURCE MAP FINDINGS

Map ID
Direction
Distance
Elevation

Database EDR ID Number

G41 WNW 1/8 - 1/4 Mile Higher	Site ID: Groundwater Flow: Shallow Water Depth: Deep Water Depth: Average Water Depth: Date:	01-1921 N, S Not Reported Not Reported 11 05/26/1994	AQUIFLOW	55882
--	---	---	-----------------	--------------

H42 SSE 1/8 - 1/4 Mile Higher	Site ID: Groundwater Flow: Shallow Water Depth: Deep Water Depth: Average Water Depth: Date:	01-0055 N Not Reported Not Reported 3 03/03/1989	AQUIFLOW	55915
--	---	---	-----------------	--------------

H43 SSE 1/8 - 1/4 Mile Higher	Site ID: Groundwater Flow: Shallow Water Depth: Deep Water Depth: Average Water Depth: Date:	01-0055 W Not Reported Not Reported 6 08/26/1996	AQUIFLOW	55914
--	---	---	-----------------	--------------

F44 NNW 1/8 - 1/4 Mile Lower	Site ID: Groundwater Flow: Shallow Water Depth: Deep Water Depth: Average Water Depth: Date:	01-1168 NNE,SE,S,SW 4.3 9.0 Not Reported 03/06/1991	AQUIFLOW	55829
---	---	--	-----------------	--------------

45 West 1/8 - 1/4 Mile Higher			FRDS PWS	CA2400009
--	--	--	-----------------	------------------

Epa region:	09	State:	CA
Pwsid:	CA2400009	Pwsname:	Cottages, The CLOSED
Cityserved:	Not Reported	Stateserved:	CA
Zipsserved:	Not Reported	Fipscounty:	06047
Status:	Closed	Retpopsrvd:	100
Pwssvconn:	33	Psource longname:	Groundwater
Pwstype:	CWS	Owner:	Private
Contact:	Mike Thurber	Contactorgname:	COTTAGES THE
Contactphone:	2093573997	Contactaddress1:	21308 Mission Blvd.
Contactaddress2:	Not Reported	Contactcity:	Hayward
Contactstate:	CA	Contactzip:	94541
Pwsactivitycode:	I		

PWS ID:	CA2400009	PWS name:	GARDEN VILLAGE APTS
Address:	Not Reported	Care of:	Not Reported
City:	ATWATER	State:	CA
Zip:	95301	Owner:	GARDEN VILLAGE APTS
Source code:	Ground water	Population:	100

PWS ID:	CA2400009	PWS type:	System Owner/Responsible Party
PWS name:	CALIFORNIA PROPERTY MANAGEMENT		
PWS address:	Not Reported	PWS city:	WALNUT CREEK

GEOCHECK® - PHYSICAL SETTING SOURCE MAP FINDINGS

PWS state:	CA	PWS zip:	94596
PWS name:	COTTAGES, THE	PWS type code:	C
Retail population served:	100	Contact:	777 West 22nd Street
Contact address:	Merced	Contact address:	CA
Contact city:	94508	Contact state:	20
Contact zip:	Not Reported	Contact telephone:	Not Reported
PWS ID:	CA2400009	Activity status:	Active
Date system activated:	7706	Date system deactivated:	Not Reported
Retail population:	00000070	System name:	MULBERRY APARTMENTS
System address:	CALIFORNIA PROPERTY MANAGEMENT	System city:	ATWATER
System address:	1233 BELLEVUE	System zip:	95301
System state:	CA		
Population served:	Under 101 Persons	Treatment:	Untreated
Latitude:	374815	Longitude:	1221610

PWS currently has or had major violation(s) or enforcement:Yes

Violation ID:	9300002	Violation source ID:	Not Reported
PWS telephone:	Not Reported	Contaminant:	COLIFORM (TCR)
Violation type:	Monitoring, Routine Major (TCR)		
Violation start date:	110192	Violation end date:	113092
Violation period (months):	001	Violation awareness date:	123092
Major violator:	Yes	Maximum contaminant level:	Not Reported
Number of required samples:	Not Reported	Number of samples taken:	Not Reported
Analysis method:	Not Reported	Analysis result:	Not Reported

PWS currently has or had major violation(s) or enforcement:Yes

Violation ID:	9300001	Violation source ID:	Not Reported
PWS telephone:	Not Reported	Contaminant:	COLIFORM (TCR)
Violation type:	Monitoring, Routine Major (TCR)		
Violation start date:	010193	Violation end date:	013193
Violation period (months):	001	Violation awareness date:	030293
Major violator:	Yes	Maximum contaminant level:	Not Reported
Number of required samples:	Not Reported	Number of samples taken:	Not Reported
Analysis method:	Not Reported	Analysis result:	Not Reported

Violation ID:	95V0001	Orig Code:	F
Enforcemnt FY:	2004	Enforcement Action:	12/31/2003
Enforcement Detail:	Fed Compliance achieved	Enforcement Category:	Resolving
PWS name:	COTTAGES, THE	Population served:	100
PWS type code:	C	Violation ID:	95V0001
Contaminant:	LEAD & COPPER RULE	Violation type:	Initial Tap Sampling for Pb and Cu
Compliance start date:	7/1/1993 0:00:00	Compliance end date:	12/31/2003 0:00:00
Enforcement date:	12/31/2003 0:00:00	Enforcement action:	Fed Compliance Achieved
Violation measurement:	0		

**46
North
1/4 - 1/2 Mile
Lower**

Site ID:	01-4011
Groundwater Flow:	E
Shallow Water Depth:	4
Deep Water Depth:	8
Average Water Depth:	Not Reported
Date:	03/18/1993

AQUIFLOW 63635

GEOCHECK® - PHYSICAL SETTING SOURCE MAP FINDINGS

Map ID
Direction
Distance
Elevation

Database EDR ID Number

I47
WNW
1/4 - 1/2 Mile
Higher

CA WELLS CAEDF0000090251

Well ID:	T10000012743-MW-1	Well Type:	MONITORING
Source:	EDF	Other Name:	MW-1
GAMA PFAS Testing:	Not Reported		
Groundwater Quality Data:	https://gamagroundwater.waterboards.ca.gov/gama/gamamap/public/GamaDataDisplay.asp?dataset=EDF&samp_date=&global_id=T10000012743&assigned_name=MW-1&store_num=		
GeoTracker Data:	https://geotracker.waterboards.ca.gov/profile_report.asp?cmd=MWEDFResults&global_id=T10000012743&assigned_name=MW-1		

I48
WNW
1/4 - 1/2 Mile
Higher

CA WELLS CAEDF0000004313

Well ID:	T10000012743-MW-2	Well Type:	MONITORING
Source:	EDF	Other Name:	MW-2
GAMA PFAS Testing:	Not Reported		
Groundwater Quality Data:	https://gamagroundwater.waterboards.ca.gov/gama/gamamap/public/GamaDataDisplay.asp?dataset=EDF&samp_date=&global_id=T10000012743&assigned_name=MW-2&store_num=		
GeoTracker Data:	https://geotracker.waterboards.ca.gov/profile_report.asp?cmd=MWEDFResults&global_id=T10000012743&assigned_name=MW-2		

J49
SSW
1/4 - 1/2 Mile
Higher

CA WELLS CAEDF0000108791

Well ID:	T0600101486-MW-2	Well Type:	MONITORING
Source:	EDF	Other Name:	MW-2
GAMA PFAS Testing:	Not Reported		
Groundwater Quality Data:	https://gamagroundwater.waterboards.ca.gov/gama/gamamap/public/GamaDataDisplay.asp?dataset=EDF&samp_date=&global_id=T0600101486&assigned_name=MW-2&store_num=		
GeoTracker Data:	https://geotracker.waterboards.ca.gov/profile_report.asp?cmd=MWEDFResults&global_id=T0600101486&assigned_name=MW-2		

I50
WNW
1/4 - 1/2 Mile
Higher

CA WELLS CAEDF0000099316

Well ID:	T10000012743-MW-3	Well Type:	MONITORING
Source:	EDF	Other Name:	MW-3
GAMA PFAS Testing:	Not Reported		
Groundwater Quality Data:	https://gamagroundwater.waterboards.ca.gov/gama/gamamap/public/GamaDataDisplay.asp?dataset=EDF&samp_date=&global_id=T10000012743&assigned_name=MW-3&store_num=		
GeoTracker Data:	https://geotracker.waterboards.ca.gov/profile_report.asp?cmd=MWEDFResults&global_id=T10000012743&assigned_name=MW-3		

GEOCHECK® - PHYSICAL SETTING SOURCE MAP FINDINGS

Map ID
Direction
Distance
Elevation

Database EDR ID Number

**J51
SSW
1/4 - 1/2 Mile
Higher**

CA WELLS CAEDF0000069183

Well ID:	T0600101486-MW-1	Well Type:	MONITORING
Source:	EDF	Other Name:	MW-1
GAMA PFAS Testing:	Not Reported		
Groundwater Quality Data:	https://gamagroundwater.waterboards.ca.gov/gama/gamamap/public/GamaDataDisplay.asp?dataset=EDF&samp_date=&global_id=T0600101486&assigned_name=MW-1&store_num=		
GeoTracker Data:	https://geotracker.waterboards.ca.gov/profile_report.asp?cmd=MWEDFResults&global_id=T0600101486&assigned_name=MW-1		

**I52
WNW
1/4 - 1/2 Mile
Higher**

CA WELLS CAEDF0000112313

Well ID:	T0600100196-MW-4	Well Type:	MONITORING
Source:	EDF	Other Name:	MW-4
GAMA PFAS Testing:	Not Reported		
Groundwater Quality Data:	https://gamagroundwater.waterboards.ca.gov/gama/gamamap/public/GamaDataDisplay.asp?dataset=EDF&samp_date=&global_id=T0600100196&assigned_name=MW-4&store_num=		
GeoTracker Data:	https://geotracker.waterboards.ca.gov/profile_report.asp?cmd=MWEDFResults&global_id=T0600100196&assigned_name=MW-4		

**I53
WNW
1/4 - 1/2 Mile
Higher**

CA WELLS CAEDF0000105321

Well ID:	T0600100196-MW-3	Well Type:	MONITORING
Source:	EDF	Other Name:	MW-3
GAMA PFAS Testing:	Not Reported		
Groundwater Quality Data:	https://gamagroundwater.waterboards.ca.gov/gama/gamamap/public/GamaDataDisplay.asp?dataset=EDF&samp_date=&global_id=T0600100196&assigned_name=MW-3&store_num=		
GeoTracker Data:	https://geotracker.waterboards.ca.gov/profile_report.asp?cmd=MWEDFResults&global_id=T0600100196&assigned_name=MW-3		

**54
WNW
1/4 - 1/2 Mile
Higher**

AQUIFLOW 51544

Site ID:	01-2232
Groundwater Flow:	E
Shallow Water Depth:	Not Reported
Deep Water Depth:	Not Reported
Average Water Depth:	120
Date:	01/07/1987

**J55
SSW
1/4 - 1/2 Mile
Higher**

AQUIFLOW 64079

Site ID:	01-0582
Groundwater Flow:	Varies
Shallow Water Depth:	Not Reported
Deep Water Depth:	Not Reported
Average Water Depth:	18
Date:	02/05/1996

GEOCHECK® - PHYSICAL SETTING SOURCE MAP FINDINGS

Map ID
 Direction
 Distance
 Elevation

Database EDR ID Number

J56
SSW
1/4 - 1/2 Mile
Higher

Site ID: 01-1244
 Groundwater Flow: N
 Shallow Water Depth: Not Reported
 Deep Water Depth: Not Reported
 Average Water Depth: Not Reported
 Date: 12/20/1994

AQUIFLOW 64075

I57
WNW
1/4 - 1/2 Mile
Higher

Well ID: T0600100196-MW-1 Well Type: MONITORING
 Source: EDF Other Name: MW-1
 GAMA PFAS Testing: Not Reported
 Groundwater Quality Data: https://gamagroundwater.waterboards.ca.gov/gama/gamamap/public/GamaDataDisplay.asp?dataset=EDF&samp_date=&global_id=T0600100196&assigned_name=MW-1&store_num=
 GeoTracker Data: https://geotracker.waterboards.ca.gov/profile_report.asp?cmd=MWEDFResults&global_id=T0600100196&assigned_name=MW-1

CA WELLS CAEDF0000077879

J58
SW
1/4 - 1/2 Mile
Higher

Site ID: 01-1611
 Groundwater Flow: Varies
 Shallow Water Depth: Not Reported
 Deep Water Depth: Not Reported
 Average Water Depth: 156
 Date: 09/19/1997

AQUIFLOW 51534

J59
SSW
1/4 - 1/2 Mile
Higher

Well ID: T0600100535-MW-8 Well Type: MONITORING
 Source: EDF Other Name: MW-8
 GAMA PFAS Testing: Not Reported
 Groundwater Quality Data: https://gamagroundwater.waterboards.ca.gov/gama/gamamap/public/GamaDataDisplay.asp?dataset=EDF&samp_date=&global_id=T0600100535&assigned_name=MW-8&store_num=
 GeoTracker Data: https://geotracker.waterboards.ca.gov/profile_report.asp?cmd=MWEDFResults&global_id=T0600100535&assigned_name=MW-8

CA WELLS CAEDF0000009364

J60
SSW
1/4 - 1/2 Mile
Higher

Well ID: T0600101486-MW-5 Well Type: MONITORING
 Source: EDF Other Name: MW-5
 GAMA PFAS Testing: Not Reported
 Groundwater Quality Data: https://gamagroundwater.waterboards.ca.gov/gama/gamamap/public/GamaDataDisplay.asp?dataset=EDF&samp_date=&global_id=T0600101486&assigned_name=MW-5&store_num=
 GeoTracker Data: https://geotracker.waterboards.ca.gov/profile_report.asp?cmd=MWEDFResults&global_id=T0600101486&assigned_name=MW-5

CA WELLS CAEDF0000120132

GEOCHECK® - PHYSICAL SETTING SOURCE MAP FINDINGS

Map ID
Direction
Distance
Elevation

Database EDR ID Number

J61
SSW
1/4 - 1/2 Mile
Higher

CA WELLS CAEDF0000055421

Well ID:	T0600101486-MW-3	Well Type:	MONITORING
Source:	EDF	Other Name:	MW-3
GAMA PFAS Testing:	Not Reported		
Groundwater Quality Data:	https://gamagroundwater.waterboards.ca.gov/gama/gamamap/public/GamaDataDisplay.asp?dataset=EDF&samp_date=&global_id=T0600101486&assigned_name=MW-3&store_num=		
GeoTracker Data:	https://geotracker.waterboards.ca.gov/profile_report.asp?cmd=MWEDFResults&global_id=T0600101486&assigned_name=MW-3		

I62
WNW
1/4 - 1/2 Mile
Higher

CA WELLS CAEDF0000106590

Well ID:	T0600100196-MW-8	Well Type:	MONITORING
Source:	EDF	Other Name:	MW-8
GAMA PFAS Testing:	Not Reported		
Groundwater Quality Data:	https://gamagroundwater.waterboards.ca.gov/gama/gamamap/public/GamaDataDisplay.asp?dataset=EDF&samp_date=&global_id=T0600100196&assigned_name=MW-8&store_num=		
GeoTracker Data:	https://geotracker.waterboards.ca.gov/profile_report.asp?cmd=MWEDFResults&global_id=T0600100196&assigned_name=MW-8		

J63
SSW
1/4 - 1/2 Mile
Higher

CA WELLS CAEDF0000058243

Well ID:	T0600101486-MW-4	Well Type:	MONITORING
Source:	EDF	Other Name:	MW-4
GAMA PFAS Testing:	Not Reported		
Groundwater Quality Data:	https://gamagroundwater.waterboards.ca.gov/gama/gamamap/public/GamaDataDisplay.asp?dataset=EDF&samp_date=&global_id=T0600101486&assigned_name=MW-4&store_num=		
GeoTracker Data:	https://geotracker.waterboards.ca.gov/profile_report.asp?cmd=MWEDFResults&global_id=T0600101486&assigned_name=MW-4		

K64
WNW
1/4 - 1/2 Mile
Higher

CA WELLS CAEDF0000072912

Well ID:	T0600100196-MW-5	Well Type:	MONITORING
Source:	EDF	Other Name:	MW-5
GAMA PFAS Testing:	Not Reported		
Groundwater Quality Data:	https://gamagroundwater.waterboards.ca.gov/gama/gamamap/public/GamaDataDisplay.asp?dataset=EDF&samp_date=&global_id=T0600100196&assigned_name=MW-5&store_num=		
GeoTracker Data:	https://geotracker.waterboards.ca.gov/profile_report.asp?cmd=MWEDFResults&global_id=T0600100196&assigned_name=MW-5		

GEOCHECK® - PHYSICAL SETTING SOURCE MAP FINDINGS

Map ID
Direction
Distance
Elevation

Database EDR ID Number

I65
WNW
1/4 - 1/2 Mile
Higher

CA WELLS CAEDF0000058701

Well ID:	T0600100196-MW-10	Well Type:	MONITORING
Source:	EDF	Other Name:	MW-10
GAMA PFAS Testing:	Not Reported		
Groundwater Quality Data:	https://gamagroundwater.waterboards.ca.gov/gama/gamamap/public/GamaDataDisplay.asp?dataset=EDF&samp_date=&global_id=T0600100196&assigned_name=MW-10&store_num=		
GeoTracker Data:	https://geotracker.waterboards.ca.gov/profile_report.asp?cmd=MWEDFResults&global_id=T0600100196&assigned_name=MW-10		

I66
WNW
1/4 - 1/2 Mile
Higher

CA WELLS CAEDF0000140746

Well ID:	T0600100196-MW-9	Well Type:	MONITORING
Source:	EDF	Other Name:	MW-9
GAMA PFAS Testing:	Not Reported		
Groundwater Quality Data:	https://gamagroundwater.waterboards.ca.gov/gama/gamamap/public/GamaDataDisplay.asp?dataset=EDF&samp_date=&global_id=T0600100196&assigned_name=MW-9&store_num=		
GeoTracker Data:	https://geotracker.waterboards.ca.gov/profile_report.asp?cmd=MWEDFResults&global_id=T0600100196&assigned_name=MW-9		

J67
SSW
1/4 - 1/2 Mile
Higher

CA WELLS CAEDF0000100214

Well ID:	T0600101486-MW-6	Well Type:	MONITORING
Source:	EDF	Other Name:	MW-6
GAMA PFAS Testing:	Not Reported		
Groundwater Quality Data:	https://gamagroundwater.waterboards.ca.gov/gama/gamamap/public/GamaDataDisplay.asp?dataset=EDF&samp_date=&global_id=T0600101486&assigned_name=MW-6&store_num=		
GeoTracker Data:	https://geotracker.waterboards.ca.gov/profile_report.asp?cmd=MWEDFResults&global_id=T0600101486&assigned_name=MW-6		

I68
WNW
1/4 - 1/2 Mile
Higher

CA WELLS CAEDF0000042154

Well ID:	T0600100196-MW-7	Well Type:	MONITORING
Source:	EDF	Other Name:	MW-7
GAMA PFAS Testing:	Not Reported		
Groundwater Quality Data:	https://gamagroundwater.waterboards.ca.gov/gama/gamamap/public/GamaDataDisplay.asp?dataset=EDF&samp_date=&global_id=T0600100196&assigned_name=MW-7&store_num=		
GeoTracker Data:	https://geotracker.waterboards.ca.gov/profile_report.asp?cmd=MWEDFResults&global_id=T0600100196&assigned_name=MW-7		

GEOCHECK® - PHYSICAL SETTING SOURCE MAP FINDINGS

Map ID
Direction
Distance
Elevation

Database EDR ID Number

J69
SSW
1/4 - 1/2 Mile
Higher

CA WELLS CAEDF0000091969

Well ID:	T0600101486-MW-8	Well Type:	MONITORING
Source:	EDF	Other Name:	MW-8
GAMA PFAS Testing:	Not Reported		
Groundwater Quality Data:	https://gamagroundwater.waterboards.ca.gov/gama/gamamap/public/GamaDataDisplay.asp?dataset=EDF&samp_date=&global_id=T0600101486&assigned_name=MW-8&store_num=		
GeoTracker Data:	https://geotracker.waterboards.ca.gov/profile_report.asp?cmd=MWEDFResults&global_id=T0600101486&assigned_name=MW-8		

J70
SSW
1/4 - 1/2 Mile
Higher

CA WELLS CAEDF0000022031

Well ID:	T0600101486-MW-7	Well Type:	MONITORING
Source:	EDF	Other Name:	MW-7
GAMA PFAS Testing:	Not Reported		
Groundwater Quality Data:	https://gamagroundwater.waterboards.ca.gov/gama/gamamap/public/GamaDataDisplay.asp?dataset=EDF&samp_date=&global_id=T0600101486&assigned_name=MW-7&store_num=		
GeoTracker Data:	https://geotracker.waterboards.ca.gov/profile_report.asp?cmd=MWEDFResults&global_id=T0600101486&assigned_name=MW-7		

J71
SSW
1/4 - 1/2 Mile
Higher

CA WELLS CAEDF0000137698

Well ID:	T0600100535-MW-4R	Well Type:	MONITORING
Source:	EDF	Other Name:	MW-4R
GAMA PFAS Testing:	Not Reported		
Groundwater Quality Data:	https://gamagroundwater.waterboards.ca.gov/gama/gamamap/public/GamaDataDisplay.asp?dataset=EDF&samp_date=&global_id=T0600100535&assigned_name=MW-4R&store_num=		
GeoTracker Data:	https://geotracker.waterboards.ca.gov/profile_report.asp?cmd=MWEDFResults&global_id=T0600100535&assigned_name=MW-4R		

I72
WNW
1/4 - 1/2 Mile
Higher

CA WELLS CAEDF0000072430

Well ID:	T0600100196-MW-6	Well Type:	MONITORING
Source:	EDF	Other Name:	MW-6
GAMA PFAS Testing:	Not Reported		
Groundwater Quality Data:	https://gamagroundwater.waterboards.ca.gov/gama/gamamap/public/GamaDataDisplay.asp?dataset=EDF&samp_date=&global_id=T0600100196&assigned_name=MW-6&store_num=		
GeoTracker Data:	https://geotracker.waterboards.ca.gov/profile_report.asp?cmd=MWEDFResults&global_id=T0600100196&assigned_name=MW-6		

GEOCHECK® - PHYSICAL SETTING SOURCE MAP FINDINGS

Map ID
Direction
Distance
Elevation

Database EDR ID Number

K73
WNW
1/4 - 1/2 Mile
Lower

CA WELLS CAEDF0000131128

Well ID:	T10000002578-MW2	Well Type:	MONITORING
Source:	EDF	Other Name:	MW2
GAMA PFAS Testing:	Not Reported		
Groundwater Quality Data:	https://gamagroundwater.waterboards.ca.gov/gama/gamamap/public/GamaDataDisplay.asp?dataset=EDF&samp_date=&global_id=T10000002578&assigned_name=MW2&store_num=		
GeoTracker Data:	https://geotracker.waterboards.ca.gov/profile_report.asp?cmd=MWEDFResults&global_id=T10000002578&assigned_name=MW2		

K74
NW
1/4 - 1/2 Mile
Lower

CA WELLS CAEDF0000043515

Well ID:	T10000002578-MW1	Well Type:	MONITORING
Source:	EDF	Other Name:	MW1
GAMA PFAS Testing:	Not Reported		
Groundwater Quality Data:	https://gamagroundwater.waterboards.ca.gov/gama/gamamap/public/GamaDataDisplay.asp?dataset=EDF&samp_date=&global_id=T10000002578&assigned_name=MW1&store_num=		
GeoTracker Data:	https://geotracker.waterboards.ca.gov/profile_report.asp?cmd=MWEDFResults&global_id=T10000002578&assigned_name=MW1		

75
West
1/4 - 1/2 Mile
Higher

AQUIFLOW 55975

Site ID:	01-0233
Groundwater Flow:	S
Shallow Water Depth:	Not Reported
Deep Water Depth:	Not Reported
Average Water Depth:	10
Date:	09/02/1987

J76
SSW
1/4 - 1/2 Mile
Lower

CA WELLS CAEDF0000131411

Well ID:	T0600100985-MW-4	Well Type:	MONITORING
Source:	EDF	Other Name:	MW-4
GAMA PFAS Testing:	Not Reported		
Groundwater Quality Data:	https://gamagroundwater.waterboards.ca.gov/gama/gamamap/public/GamaDataDisplay.asp?dataset=EDF&samp_date=&global_id=T0600100985&assigned_name=MW-4&store_num=		
GeoTracker Data:	https://geotracker.waterboards.ca.gov/profile_report.asp?cmd=MWEDFResults&global_id=T0600100985&assigned_name=MW-4		

J77
SSW
1/4 - 1/2 Mile
Higher

AQUIFLOW 51869

Site ID:	01-2307
Groundwater Flow:	NW
Shallow Water Depth:	Not Reported
Deep Water Depth:	Not Reported
Average Water Depth:	7.50
Date:	09/23/1994

GEOCHECK® - PHYSICAL SETTING SOURCE MAP FINDINGS

Map ID
Direction
Distance
Elevation

Database EDR ID Number

J78
SSW
1/4 - 1/2 Mile
Higher

Site ID: 01-2307
Groundwater Flow: NW
Shallow Water Depth: Not Reported
Deep Water Depth: Not Reported
Average Water Depth: 12 ft
Date: 03/15/1995

AQUIFLOW 51870

K79
WNW
1/4 - 1/2 Mile
Lower

Well ID: T10000002578-MW3 Well Type: MONITORING
Source: EDF Other Name: MW3
GAMA PFAS Testing: Not Reported
Groundwater Quality Data: https://gamagroundwater.waterboards.ca.gov/gama/gamamap/public/GamaDataDisplay.asp?dataset=EDF&samp_date=&global_id=T10000002578&assigned_name=MW3&store_num=
GeoTracker Data: https://geotracker.waterboards.ca.gov/profile_report.asp?cmd=MWEDFResults&global_id=T10000002578&assigned_name=MW3

CA WELLS CAEDF0000045330

80
SSE
1/4 - 1/2 Mile
Lower

Site ID: 01-0880
Groundwater Flow: NW
Shallow Water Depth: Not Reported
Deep Water Depth: Not Reported
Average Water Depth: 8
Date: 01/01/1996

AQUIFLOW 65392

J81
SSW
1/4 - 1/2 Mile
Lower

Well ID: T0600100985-MW-2 Well Type: MONITORING
Source: EDF Other Name: MW-2
GAMA PFAS Testing: Not Reported
Groundwater Quality Data: https://gamagroundwater.waterboards.ca.gov/gama/gamamap/public/GamaDataDisplay.asp?dataset=EDF&samp_date=&global_id=T0600100985&assigned_name=MW-2&store_num=
GeoTracker Data: https://geotracker.waterboards.ca.gov/profile_report.asp?cmd=MWEDFResults&global_id=T0600100985&assigned_name=MW-2

CA WELLS CAEDF0000141957

L82
NNW
1/4 - 1/2 Mile
Lower

Well ID: T0600101354-MW6J Well Type: MONITORING
Source: EDF Other Name: MW6J
GAMA PFAS Testing: Not Reported
Groundwater Quality Data: https://gamagroundwater.waterboards.ca.gov/gama/gamamap/public/GamaDataDisplay.asp?dataset=EDF&samp_date=&global_id=T0600101354&assigned_name=MW6J&store_num=
GeoTracker Data: https://geotracker.waterboards.ca.gov/profile_report.asp?cmd=MWEDFResults&global_id=T0600101354&assigned_name=MW6J

CA WELLS CAEDF0000022797

GEOCHECK® - PHYSICAL SETTING SOURCE MAP FINDINGS

Map ID
Direction
Distance
Elevation

Database EDR ID Number

M83 North 1/4 - 1/2 Mile Lower	Site ID: Groundwater Flow: Shallow Water Depth: Deep Water Depth: Average Water Depth: Date:	01-0875 SE Not Reported Not Reported Not Reported 11/09/1988	AQUIFLOW	55889
---	---	---	-----------------	--------------

M84 North 1/4 - 1/2 Mile Lower	Site ID: Groundwater Flow: Shallow Water Depth: Deep Water Depth: Average Water Depth: Date:	01-0875 SW Not Reported Not Reported 13 02/15/1989	AQUIFLOW	55890
---	---	---	-----------------	--------------

M85 North 1/4 - 1/2 Mile Lower	Site ID: Groundwater Flow: Shallow Water Depth: Deep Water Depth: Average Water Depth: Date:	01-0875 E, W Not Reported Not Reported Not Reported 10/07/1992	AQUIFLOW	55891
---	---	---	-----------------	--------------

L86 NNW 1/4 - 1/2 Mile Lower			CA WELLS	CAEDF0000140035
---	--	--	-----------------	------------------------

Well ID: Source: GAMA PFAS Testing: Groundwater Quality Data: GeoTracker Data:	T0600161613-MW-3 EDF Not Reported https://gamagroundwater.waterboards.ca.gov/gama/gamamap/public/GamaDataDisplay.asp?dataset=EDF&samp_date=&global_id=T0600161613&assigned_name=MW-3&store_num= https://geotracker.waterboards.ca.gov/profile_report.asp?cmd=MWEDFResults&global_id=T0600161613&assigned_name=MW-3	Well Type: Other Name:	MONITORING MW-3
--	---	---------------------------	--------------------

L87 NNW 1/4 - 1/2 Mile Lower			CA WELLS	CAEDF0000105812
---	--	--	-----------------	------------------------

Well ID: Source: GAMA PFAS Testing: Groundwater Quality Data: GeoTracker Data:	T10000010738-OB-5 EDF Not Reported https://gamagroundwater.waterboards.ca.gov/gama/gamamap/public/GamaDataDisplay.asp?dataset=EDF&samp_date=&global_id=T10000010738&assigned_name=OB-5&store_num= https://geotracker.waterboards.ca.gov/profile_report.asp?cmd=MWEDFResults&global_id=T10000010738&assigned_name=OB-5	Well Type: Other Name:	MONITORING OB-5
--	--	---------------------------	--------------------

GEOCHECK® - PHYSICAL SETTING SOURCE MAP FINDINGS

Map ID
Direction
Distance
Elevation

Database EDR ID Number

J88
SSW
1/4 - 1/2 Mile
Lower

CA WELLS CAEDF0000119088

Well ID:	T0600100985-MW-3	Well Type:	MONITORING
Source:	EDF	Other Name:	MW-3
GAMA PFAS Testing:	Not Reported		
Groundwater Quality Data:	https://gamagroundwater.waterboards.ca.gov/gama/gamamap/public/GamaDataDisplay.asp?dataset=EDF&samp_date=&global_id=T0600100985&assigned_name=MW-3&store_num=		
GeoTracker Data:	https://geotracker.waterboards.ca.gov/profile_report.asp?cmd=MWEDFResults&global_id=T0600100985&assigned_name=MW-3		

L89
NNW
1/4 - 1/2 Mile
Lower

CA WELLS CAEDF0000079277

Well ID:	T0600101354-B7	Well Type:	MONITORING
Source:	EDF	Other Name:	B7
GAMA PFAS Testing:	Not Reported		
Groundwater Quality Data:	https://gamagroundwater.waterboards.ca.gov/gama/gamamap/public/GamaDataDisplay.asp?dataset=EDF&samp_date=&global_id=T0600101354&assigned_name=B7&store_num=		
GeoTracker Data:	https://geotracker.waterboards.ca.gov/profile_report.asp?cmd=MWEDFResults&global_id=T0600101354&assigned_name=B7		

L90
NNW
1/4 - 1/2 Mile
Lower

CA WELLS CAEDF0000133549

Well ID:	T0600101354-MW6I	Well Type:	MONITORING
Source:	EDF	Other Name:	MW6I
GAMA PFAS Testing:	Not Reported		
Groundwater Quality Data:	https://gamagroundwater.waterboards.ca.gov/gama/gamamap/public/GamaDataDisplay.asp?dataset=EDF&samp_date=&global_id=T0600101354&assigned_name=MW6I&store_num=		
GeoTracker Data:	https://geotracker.waterboards.ca.gov/profile_report.asp?cmd=MWEDFResults&global_id=T0600101354&assigned_name=MW6I		

J91
SSW
1/4 - 1/2 Mile
Lower

CA WELLS CAEDF0000022510

Well ID:	T0600100985-MW-7	Well Type:	MONITORING
Source:	EDF	Other Name:	MW-7
GAMA PFAS Testing:	Not Reported		
Groundwater Quality Data:	https://gamagroundwater.waterboards.ca.gov/gama/gamamap/public/GamaDataDisplay.asp?dataset=EDF&samp_date=&global_id=T0600100985&assigned_name=MW-7&store_num=		
GeoTracker Data:	https://geotracker.waterboards.ca.gov/profile_report.asp?cmd=MWEDFResults&global_id=T0600100985&assigned_name=MW-7		

GEOCHECK® - PHYSICAL SETTING SOURCE MAP FINDINGS

Map ID
Direction
Distance
Elevation

Database EDR ID Number

J92
SSW
1/4 - 1/2 Mile
Lower

CA WELLS CAEDF0000108536

Well ID:	T0600100985-MW-1	Well Type:	MONITORING
Source:	EDF	Other Name:	MW-1
GAMA PFAS Testing:	Not Reported		
Groundwater Quality Data:	https://gamagroundwater.waterboards.ca.gov/gama/gamamap/public/GamaDataDisplay.asp?dataset=EDF&samp_date=&global_id=T0600100985&assigned_name=MW-1&store_num=		
GeoTracker Data:	https://geotracker.waterboards.ca.gov/profile_report.asp?cmd=MWEDFResults&global_id=T0600100985&assigned_name=MW-1		

L93
NNW
1/4 - 1/2 Mile
Lower

CA WELLS CAEDF0000074273

Well ID:	T10000010738-OB-4	Well Type:	MONITORING
Source:	EDF	Other Name:	OB-4
GAMA PFAS Testing:	Not Reported		
Groundwater Quality Data:	https://gamagroundwater.waterboards.ca.gov/gama/gamamap/public/GamaDataDisplay.asp?dataset=EDF&samp_date=&global_id=T10000010738&assigned_name=OB-4&store_num=		
GeoTracker Data:	https://geotracker.waterboards.ca.gov/profile_report.asp?cmd=MWEDFResults&global_id=T10000010738&assigned_name=OB-4		

L94
NNW
1/4 - 1/2 Mile
Lower

CA WELLS CAEDF0000071225

Well ID:	T10000010738-OB-2	Well Type:	MONITORING
Source:	EDF	Other Name:	OB-2
GAMA PFAS Testing:	Not Reported		
Groundwater Quality Data:	https://gamagroundwater.waterboards.ca.gov/gama/gamamap/public/GamaDataDisplay.asp?dataset=EDF&samp_date=&global_id=T10000010738&assigned_name=OB-2&store_num=		
GeoTracker Data:	https://geotracker.waterboards.ca.gov/profile_report.asp?cmd=MWEDFResults&global_id=T10000010738&assigned_name=OB-2		

L95
NNW
1/4 - 1/2 Mile
Lower

CA WELLS CAEDF0000061402

Well ID:	T10000010738-EX-3	Well Type:	MONITORING
Source:	EDF	Other Name:	EX-3
GAMA PFAS Testing:	Not Reported		
Groundwater Quality Data:	https://gamagroundwater.waterboards.ca.gov/gama/gamamap/public/GamaDataDisplay.asp?dataset=EDF&samp_date=&global_id=T10000010738&assigned_name=EX-3&store_num=		
GeoTracker Data:	https://geotracker.waterboards.ca.gov/profile_report.asp?cmd=MWEDFResults&global_id=T10000010738&assigned_name=EX-3		

GEOCHECK® - PHYSICAL SETTING SOURCE MAP FINDINGS

Map ID
Direction
Distance
Elevation

Database EDR ID Number

L96
NNW
1/4 - 1/2 Mile
Lower

CA WELLS CAEDF0000133094

Well ID:	T10000010738-EX-1	Well Type:	MONITORING
Source:	EDF	Other Name:	EX-1
GAMA PFAS Testing:	Not Reported		
Groundwater Quality Data:	https://gamagroundwater.waterboards.ca.gov/gama/gamamap/public/GamaDataDisplay.asp?dataset=EDF&samp_date=&global_id=T10000010738&assigned_name=EX-1&store_num=		
GeoTracker Data:	https://geotracker.waterboards.ca.gov/profile_report.asp?cmd=MWEDFResults&global_id=T10000010738&assigned_name=EX-1		

L97
NNW
1/4 - 1/2 Mile
Lower

CA WELLS CAEDF0000017267

Well ID:	T10000010738-EX-2	Well Type:	MONITORING
Source:	EDF	Other Name:	EX-2
GAMA PFAS Testing:	Not Reported		
Groundwater Quality Data:	https://gamagroundwater.waterboards.ca.gov/gama/gamamap/public/GamaDataDisplay.asp?dataset=EDF&samp_date=&global_id=T10000010738&assigned_name=EX-2&store_num=		
GeoTracker Data:	https://geotracker.waterboards.ca.gov/profile_report.asp?cmd=MWEDFResults&global_id=T10000010738&assigned_name=EX-2		

L98
NNW
1/4 - 1/2 Mile
Lower

CA WELLS CAEDF0000036336

Well ID:	T0600161613-MW-1	Well Type:	MONITORING
Source:	EDF	Other Name:	MW-1
GAMA PFAS Testing:	Not Reported		
Groundwater Quality Data:	https://gamagroundwater.waterboards.ca.gov/gama/gamamap/public/GamaDataDisplay.asp?dataset=EDF&samp_date=&global_id=T0600161613&assigned_name=MW-1&store_num=		
GeoTracker Data:	https://geotracker.waterboards.ca.gov/profile_report.asp?cmd=MWEDFResults&global_id=T0600161613&assigned_name=MW-1		

L99
NNW
1/2 - 1 Mile
Lower

CA WELLS CAEDF0000108010

Well ID:	T0600101354-B8	Well Type:	MONITORING
Source:	EDF	Other Name:	B8
GAMA PFAS Testing:	Not Reported		
Groundwater Quality Data:	https://gamagroundwater.waterboards.ca.gov/gama/gamamap/public/GamaDataDisplay.asp?dataset=EDF&samp_date=&global_id=T0600101354&assigned_name=B8&store_num=		
GeoTracker Data:	https://geotracker.waterboards.ca.gov/profile_report.asp?cmd=MWEDFResults&global_id=T0600101354&assigned_name=B8		

GEOCHECK® - PHYSICAL SETTING SOURCE MAP FINDINGS

Map ID
Direction
Distance
Elevation

Database EDR ID Number

L100
NNW
1/2 - 1 Mile
Lower

CA WELLS CAEDF0000012253

Well ID:	T0600101354-RW2	Well Type:	MONITORING
Source:	EDF	Other Name:	RW2
GAMA PFAS Testing:	Not Reported		
Groundwater Quality Data:	https://gamagroundwater.waterboards.ca.gov/gama/gamamap/public/GamaDataDisplay.asp?dataset=EDF&samp_date=&global_id=T0600101354&assigned_name=RW2&store_num=		
GeoTracker Data:	https://geotracker.waterboards.ca.gov/profile_report.asp?cmd=MWEDFResults&global_id=T0600101354&assigned_name=RW2		

L101
NNW
1/2 - 1 Mile
Lower

CA WELLS CAEDF0000106867

Well ID:	T0600101354-CPT2	Well Type:	MONITORING
Source:	EDF	Other Name:	CPT2
GAMA PFAS Testing:	Not Reported		
Groundwater Quality Data:	https://gamagroundwater.waterboards.ca.gov/gama/gamamap/public/GamaDataDisplay.asp?dataset=EDF&samp_date=&global_id=T0600101354&assigned_name=CPT2&store_num=		
GeoTracker Data:	https://geotracker.waterboards.ca.gov/profile_report.asp?cmd=MWEDFResults&global_id=T0600101354&assigned_name=CPT2		

L102
NNW
1/2 - 1 Mile
Lower

CA WELLS CAEDF0000082442

Well ID:	T0600161613-MW-2	Well Type:	MONITORING
Source:	EDF	Other Name:	MW-2
GAMA PFAS Testing:	Not Reported		
Groundwater Quality Data:	https://gamagroundwater.waterboards.ca.gov/gama/gamamap/public/GamaDataDisplay.asp?dataset=EDF&samp_date=&global_id=T0600161613&assigned_name=MW-2&store_num=		
GeoTracker Data:	https://geotracker.waterboards.ca.gov/profile_report.asp?cmd=MWEDFResults&global_id=T0600161613&assigned_name=MW-2		

L103
NNW
1/2 - 1 Mile
Lower

CA WELLS CAEDF0000091274

Well ID:	T0600101354-MW6E	Well Type:	MONITORING
Source:	EDF	Other Name:	MW6E
GAMA PFAS Testing:	Not Reported		
Groundwater Quality Data:	https://gamagroundwater.waterboards.ca.gov/gama/gamamap/public/GamaDataDisplay.asp?dataset=EDF&samp_date=&global_id=T0600101354&assigned_name=MW6E&store_num=		
GeoTracker Data:	https://geotracker.waterboards.ca.gov/profile_report.asp?cmd=MWEDFResults&global_id=T0600101354&assigned_name=MW6E		

GEOCHECK® - PHYSICAL SETTING SOURCE MAP FINDINGS

Map ID
Direction
Distance
Elevation

Database EDR ID Number

L104
NNW
1/2 - 1 Mile
Lower

CA WELLS CAEDF0000074649

Well ID: T0600101354-RW1 Well Type: MONITORING
 Source: EDF Other Name: RW1
 GAMA PFAS Testing: Not Reported
 Groundwater Quality Data: https://gamagroundwater.waterboards.ca.gov/gama/gamamap/public/GamaDataDisplay.asp?dataset=EDF&samp_date=&global_id=T0600101354&assigned_name=RW1&store_num=
 GeoTracker Data: https://geotracker.waterboards.ca.gov/profile_report.asp?cmd=MWEDFResults&global_id=T0600101354&assigned_name=RW1

L105
NNW
1/2 - 1 Mile
Lower

CA WELLS CAEDF0000067042

Well ID: T0600101354-CPT1 Well Type: MONITORING
 Source: EDF Other Name: CPT1
 GAMA PFAS Testing: Not Reported
 Groundwater Quality Data: https://gamagroundwater.waterboards.ca.gov/gama/gamamap/public/GamaDataDisplay.asp?dataset=EDF&samp_date=&global_id=T0600101354&assigned_name=CPT1&store_num=
 GeoTracker Data: https://geotracker.waterboards.ca.gov/profile_report.asp?cmd=MWEDFResults&global_id=T0600101354&assigned_name=CPT1

L106
NNW
1/2 - 1 Mile
Lower

CA WELLS CAEDF0000013154

Well ID: T0600101354-MW6H Well Type: MONITORING
 Source: EDF Other Name: MW6H
 GAMA PFAS Testing: Not Reported
 Groundwater Quality Data: https://gamagroundwater.waterboards.ca.gov/gama/gamamap/public/GamaDataDisplay.asp?dataset=EDF&samp_date=&global_id=T0600101354&assigned_name=MW6H&store_num=
 GeoTracker Data: https://geotracker.waterboards.ca.gov/profile_report.asp?cmd=MWEDFResults&global_id=T0600101354&assigned_name=MW6H

N107
NE
1/2 - 1 Mile
Lower

CA WELLS CAEDF0000080876

Well ID: T0600100313-MW-8 Well Type: MONITORING
 Source: EDF Other Name: MW-8
 GAMA PFAS Testing: Not Reported
 Groundwater Quality Data: https://gamagroundwater.waterboards.ca.gov/gama/gamamap/public/GamaDataDisplay.asp?dataset=EDF&samp_date=&global_id=T0600100313&assigned_name=MW-8&store_num=
 GeoTracker Data: https://geotracker.waterboards.ca.gov/profile_report.asp?cmd=MWEDFResults&global_id=T0600100313&assigned_name=MW-8

GEOCHECK® - PHYSICAL SETTING SOURCE MAP FINDINGS

Map ID
Direction
Distance
Elevation

Database EDR ID Number

L108
NNW
1/2 - 1 Mile
Lower

CA WELLS CAEDF0000113329

Well ID:	T0600100431-MW-6	Well Type:	MONITORING
Source:	EDF	Other Name:	MW-6
GAMA PFAS Testing:	Not Reported		
Groundwater Quality Data:	https://gamagroundwater.waterboards.ca.gov/gama/gamamap/public/GamaDataDisplay.asp?dataset=EDF&samp_date=&global_id=T0600100431&assigned_name=MW-6&store_num=		
GeoTracker Data:	https://geotracker.waterboards.ca.gov/profile_report.asp?cmd=MWEDFResults&global_id=T0600100431&assigned_name=MW-6		

O109
SSW
1/2 - 1 Mile
Lower

CA WELLS CAEDF0000128285

Well ID:	T0600100985-MW-6	Well Type:	MONITORING
Source:	EDF	Other Name:	MW-6
GAMA PFAS Testing:	Not Reported		
Groundwater Quality Data:	https://gamagroundwater.waterboards.ca.gov/gama/gamamap/public/GamaDataDisplay.asp?dataset=EDF&samp_date=&global_id=T0600100985&assigned_name=MW-6&store_num=		
GeoTracker Data:	https://geotracker.waterboards.ca.gov/profile_report.asp?cmd=MWEDFResults&global_id=T0600100985&assigned_name=MW-6		

L110
NNW
1/2 - 1 Mile
Lower

CA WELLS CAEDF0000100833

Well ID:	T0600100431-MW-5	Well Type:	MONITORING
Source:	EDF	Other Name:	MW-5
GAMA PFAS Testing:	Not Reported		
Groundwater Quality Data:	https://gamagroundwater.waterboards.ca.gov/gama/gamamap/public/GamaDataDisplay.asp?dataset=EDF&samp_date=&global_id=T0600100431&assigned_name=MW-5&store_num=		
GeoTracker Data:	https://geotracker.waterboards.ca.gov/profile_report.asp?cmd=MWEDFResults&global_id=T0600100431&assigned_name=MW-5		

O111
SSW
1/2 - 1 Mile
Lower

CA WELLS CAEDF0000133988

Well ID:	T0600100985-MW-5	Well Type:	MONITORING
Source:	EDF	Other Name:	MW-5
GAMA PFAS Testing:	Not Reported		
Groundwater Quality Data:	https://gamagroundwater.waterboards.ca.gov/gama/gamamap/public/GamaDataDisplay.asp?dataset=EDF&samp_date=&global_id=T0600100985&assigned_name=MW-5&store_num=		
GeoTracker Data:	https://geotracker.waterboards.ca.gov/profile_report.asp?cmd=MWEDFResults&global_id=T0600100985&assigned_name=MW-5		

GEOCHECK® - PHYSICAL SETTING SOURCE MAP FINDINGS

Map ID
Direction
Distance
Elevation

Database EDR ID Number

L112
NNW
1/2 - 1 Mile
Lower

CA WELLS CAEDF0000105879

Well ID:	T0600101354-B9	Well Type:	MONITORING
Source:	EDF	Other Name:	B9
GAMA PFAS Testing:	Not Reported		
Groundwater Quality Data:	https://gamagroundwater.waterboards.ca.gov/gama/gamamap/public/GamaDataDisplay.asp?dataset=EDF&samp_date=&global_id=T0600101354&assigned_name=B9&store_num=		
GeoTracker Data:	https://geotracker.waterboards.ca.gov/profile_report.asp?cmd=MWEDFResults&global_id=T0600101354&assigned_name=B9		

L113
NNW
1/2 - 1 Mile
Lower

CA WELLS CAEDF0000137318

Well ID:	T0600101354-MW6LA	Well Type:	MONITORING
Source:	EDF	Other Name:	MW6LA
GAMA PFAS Testing:	Not Reported		
Groundwater Quality Data:	https://gamagroundwater.waterboards.ca.gov/gama/gamamap/public/GamaDataDisplay.asp?dataset=EDF&samp_date=&global_id=T0600101354&assigned_name=MW6LA&store_num=		
GeoTracker Data:	https://geotracker.waterboards.ca.gov/profile_report.asp?cmd=MWEDFResults&global_id=T0600101354&assigned_name=MW6LA		

L114
NNW
1/2 - 1 Mile
Lower

CA WELLS CAEDF0000020416

Well ID:	T0600101354-CPT3	Well Type:	MONITORING
Source:	EDF	Other Name:	CPT3
GAMA PFAS Testing:	Not Reported		
Groundwater Quality Data:	https://gamagroundwater.waterboards.ca.gov/gama/gamamap/public/GamaDataDisplay.asp?dataset=EDF&samp_date=&global_id=T0600101354&assigned_name=CPT3&store_num=		
GeoTracker Data:	https://geotracker.waterboards.ca.gov/profile_report.asp?cmd=MWEDFResults&global_id=T0600101354&assigned_name=CPT3		

L115
NNW
1/2 - 1 Mile
Lower

CA WELLS CAEDF0000007469

Well ID:	T0600101354-MW6F	Well Type:	MONITORING
Source:	EDF	Other Name:	MW6F
GAMA PFAS Testing:	Not Reported		
Groundwater Quality Data:	https://gamagroundwater.waterboards.ca.gov/gama/gamamap/public/GamaDataDisplay.asp?dataset=EDF&samp_date=&global_id=T0600101354&assigned_name=MW6F&store_num=		
GeoTracker Data:	https://geotracker.waterboards.ca.gov/profile_report.asp?cmd=MWEDFResults&global_id=T0600101354&assigned_name=MW6F		

GEOCHECK® - PHYSICAL SETTING SOURCE MAP FINDINGS

Map ID
Direction
Distance
Elevation

Database EDR ID Number

L116
NNW
1/2 - 1 Mile
Lower

CA WELLS CAEDF0000122544

Well ID:	T0600101354-MW6B	Well Type:	MONITORING
Source:	EDF	Other Name:	MW6B
GAMA PFAS Testing:	Not Reported		
Groundwater Quality Data:	https://gamagroundwater.waterboards.ca.gov/gama/gamamap/public/GamaDataDisplay.asp?dataset=EDF&samp_date=&global_id=T0600101354&assigned_name=MW6B&store_num=		
GeoTracker Data:	https://geotracker.waterboards.ca.gov/profile_report.asp?cmd=MWEDFResults&global_id=T0600101354&assigned_name=MW6B		

L117
NNW
1/2 - 1 Mile
Lower

CA WELLS CAEDF0000066837

Well ID:	T0600101354-MW6LB	Well Type:	MONITORING
Source:	EDF	Other Name:	MW6LB
GAMA PFAS Testing:	Not Reported		
Groundwater Quality Data:	https://gamagroundwater.waterboards.ca.gov/gama/gamamap/public/GamaDataDisplay.asp?dataset=EDF&samp_date=&global_id=T0600101354&assigned_name=MW6LB&store_num=		
GeoTracker Data:	https://geotracker.waterboards.ca.gov/profile_report.asp?cmd=MWEDFResults&global_id=T0600101354&assigned_name=MW6LB		

N118
NNE
1/2 - 1 Mile
Lower

AQUIFLOW 55836

Site ID:	01-0341
Groundwater Flow:	N,W,Varies
Shallow Water Depth:	Not Reported
Deep Water Depth:	Not Reported
Average Water Depth:	20
Date:	09/14/1989

N119
NNE
1/2 - 1 Mile
Lower

AQUIFLOW 55837

Site ID:	01-0341
Groundwater Flow:	N
Shallow Water Depth:	Not Reported
Deep Water Depth:	Not Reported
Average Water Depth:	Not Reported
Date:	08/17/1988

N120
NNE
1/2 - 1 Mile
Lower

CA WELLS CAEDF0000087897

Well ID:	T0600100313-MW-6	Well Type:	MONITORING
Source:	EDF	Other Name:	MW-6
GAMA PFAS Testing:	Not Reported		
Groundwater Quality Data:	https://gamagroundwater.waterboards.ca.gov/gama/gamamap/public/GamaDataDisplay.asp?dataset=EDF&samp_date=&global_id=T0600100313&assigned_name=MW-6&store_num=		
GeoTracker Data:	https://geotracker.waterboards.ca.gov/profile_report.asp?cmd=MWEDFResults&global_id=T0600100313&assigned_name=MW-6		

GEOCHECK® - PHYSICAL SETTING SOURCE MAP FINDINGS

Map ID
Direction
Distance
Elevation

Database EDR ID Number

N121
NE
1/2 - 1 Mile
Lower

CA WELLS CAEDF0000103712

Well ID:	T0600100313-MW-4	Well Type:	MONITORING
Source:	EDF	Other Name:	MW-4
GAMA PFAS Testing:	Not Reported		
Groundwater Quality Data:	https://gamagroundwater.waterboards.ca.gov/gama/gamamap/public/GamaDataDisplay.asp?dataset=EDF&samp_date=&global_id=T0600100313&assigned_name=MW-4&store_num=		
GeoTracker Data:	https://geotracker.waterboards.ca.gov/profile_report.asp?cmd=MWEDFResults&global_id=T0600100313&assigned_name=MW-4		

L122
NNW
1/2 - 1 Mile
Lower

CA WELLS CAEDF0000134676

Well ID:	T0600101354-MW6KA	Well Type:	MONITORING
Source:	EDF	Other Name:	MW6KA
GAMA PFAS Testing:	Not Reported		
Groundwater Quality Data:	https://gamagroundwater.waterboards.ca.gov/gama/gamamap/public/GamaDataDisplay.asp?dataset=EDF&samp_date=&global_id=T0600101354&assigned_name=MW6KA&store_num=		
GeoTracker Data:	https://geotracker.waterboards.ca.gov/profile_report.asp?cmd=MWEDFResults&global_id=T0600101354&assigned_name=MW6KA		

L123
NNW
1/2 - 1 Mile
Lower

CA WELLS CAEDF0000122255

Well ID:	T0600101354-MW6KB	Well Type:	MONITORING
Source:	EDF	Other Name:	MW6KB
GAMA PFAS Testing:	Not Reported		
Groundwater Quality Data:	https://gamagroundwater.waterboards.ca.gov/gama/gamamap/public/GamaDataDisplay.asp?dataset=EDF&samp_date=&global_id=T0600101354&assigned_name=MW6KB&store_num=		
GeoTracker Data:	https://geotracker.waterboards.ca.gov/profile_report.asp?cmd=MWEDFResults&global_id=T0600101354&assigned_name=MW6KB		

P124
SW
1/2 - 1 Mile
Higher

CA WELLS CAEDF0000075716

Well ID:	T0600101263-S-8	Well Type:	MONITORING
Source:	EDF	Other Name:	S-8
GAMA PFAS Testing:	Not Reported		
Groundwater Quality Data:	https://gamagroundwater.waterboards.ca.gov/gama/gamamap/public/GamaDataDisplay.asp?dataset=EDF&samp_date=&global_id=T0600101263&assigned_name=S-8&store_num=		
GeoTracker Data:	https://geotracker.waterboards.ca.gov/profile_report.asp?cmd=MWEDFResults&global_id=T0600101263&assigned_name=S-8		

GEOCHECK® - PHYSICAL SETTING SOURCE MAP FINDINGS

Map ID
Direction
Distance
Elevation

Database EDR ID Number

N125
NE
1/2 - 1 Mile
Lower

CA WELLS CAEDF0000046342

Well ID:	T0600100313-MW-5	Well Type:	MONITORING
Source:	EDF	Other Name:	MW-5
GAMA PFAS Testing:	Not Reported		
Groundwater Quality Data:	https://gamagroundwater.waterboards.ca.gov/gama/gamamap/public/GamaDataDisplay.asp?dataset=EDF&samp_date=&global_id=T0600100313&assigned_name=MW-5&store_num=		
GeoTracker Data:	https://geotracker.waterboards.ca.gov/profile_report.asp?cmd=MWEDFResults&global_id=T0600100313&assigned_name=MW-5		

L126
NNW
1/2 - 1 Mile
Lower

CA WELLS CAEDF0000064465

Well ID:	T0600100431-MW-8	Well Type:	MONITORING
Source:	EDF	Other Name:	MW-8
GAMA PFAS Testing:	Not Reported		
Groundwater Quality Data:	https://gamagroundwater.waterboards.ca.gov/gama/gamamap/public/GamaDataDisplay.asp?dataset=EDF&samp_date=&global_id=T0600100431&assigned_name=MW-8&store_num=		
GeoTracker Data:	https://geotracker.waterboards.ca.gov/profile_report.asp?cmd=MWEDFResults&global_id=T0600100431&assigned_name=MW-8		

L127
NNW
1/2 - 1 Mile
Lower

CA WELLS CAEDF0000111343

Well ID:	T0600101354-RW3A	Well Type:	MONITORING
Source:	EDF	Other Name:	RW3A
GAMA PFAS Testing:	Not Reported		
Groundwater Quality Data:	https://gamagroundwater.waterboards.ca.gov/gama/gamamap/public/GamaDataDisplay.asp?dataset=EDF&samp_date=&global_id=T0600101354&assigned_name=RW3A&store_num=		
GeoTracker Data:	https://geotracker.waterboards.ca.gov/profile_report.asp?cmd=MWEDFResults&global_id=T0600101354&assigned_name=RW3A		

L128
NNW
1/2 - 1 Mile
Lower

CA WELLS CAEDF0000042704

Well ID:	T0600100431-MW-3	Well Type:	MONITORING
Source:	EDF	Other Name:	MW-3
GAMA PFAS Testing:	Not Reported		
Groundwater Quality Data:	https://gamagroundwater.waterboards.ca.gov/gama/gamamap/public/GamaDataDisplay.asp?dataset=EDF&samp_date=&global_id=T0600100431&assigned_name=MW-3&store_num=		
GeoTracker Data:	https://geotracker.waterboards.ca.gov/profile_report.asp?cmd=MWEDFResults&global_id=T0600100431&assigned_name=MW-3		

GEOCHECK® - PHYSICAL SETTING SOURCE MAP FINDINGS

Map ID
Direction
Distance
Elevation

Database EDR ID Number

L129
NNW
1/2 - 1 Mile
Lower

CA WELLS CAEDF0000049886

Well ID:	T0600100431-MW-2	Well Type:	MONITORING
Source:	EDF	Other Name:	MW-2
GAMA PFAS Testing:	Not Reported		
Groundwater Quality Data:	https://gamagroundwater.waterboards.ca.gov/gama/gamamap/public/GamaDataDisplay.asp?dataset=EDF&samp_date=&global_id=T0600100431&assigned_name=MW-2&store_num=		
GeoTracker Data:	https://geotracker.waterboards.ca.gov/profile_report.asp?cmd=MWEDFResults&global_id=T0600100431&assigned_name=MW-2		

P130
SW
1/2 - 1 Mile
Lower

CA WELLS CAEDF0000106967

Well ID:	T0600101263-S-4	Well Type:	MONITORING
Source:	EDF	Other Name:	S-4
GAMA PFAS Testing:	Not Reported		
Groundwater Quality Data:	https://gamagroundwater.waterboards.ca.gov/gama/gamamap/public/GamaDataDisplay.asp?dataset=EDF&samp_date=&global_id=T0600101263&assigned_name=S-4&store_num=		
GeoTracker Data:	https://geotracker.waterboards.ca.gov/profile_report.asp?cmd=MWEDFResults&global_id=T0600101263&assigned_name=S-4		

P131
SW
1/2 - 1 Mile
Higher

CA WELLS CAEDF0000031785

Well ID:	T0600101263-S-14R	Well Type:	MONITORING
Source:	EDF	Other Name:	S-14R
GAMA PFAS Testing:	Not Reported		
Groundwater Quality Data:	https://gamagroundwater.waterboards.ca.gov/gama/gamamap/public/GamaDataDisplay.asp?dataset=EDF&samp_date=&global_id=T0600101263&assigned_name=S-14R&store_num=		
GeoTracker Data:	https://geotracker.waterboards.ca.gov/profile_report.asp?cmd=MWEDFResults&global_id=T0600101263&assigned_name=S-14R		

L132
NNW
1/2 - 1 Mile
Lower

CA WELLS CAEDF0000008508

Well ID:	T0600100431-MW-7	Well Type:	MONITORING
Source:	EDF	Other Name:	MW-7
GAMA PFAS Testing:	Not Reported		
Groundwater Quality Data:	https://gamagroundwater.waterboards.ca.gov/gama/gamamap/public/GamaDataDisplay.asp?dataset=EDF&samp_date=&global_id=T0600100431&assigned_name=MW-7&store_num=		
GeoTracker Data:	https://geotracker.waterboards.ca.gov/profile_report.asp?cmd=MWEDFResults&global_id=T0600100431&assigned_name=MW-7		

GEOCHECK® - PHYSICAL SETTING SOURCE MAP FINDINGS

Map ID
 Direction
 Distance
 Elevation

Database EDR ID Number

Q133
North
1/2 - 1 Mile
Lower

Site ID: 01-3663
 Groundwater Flow: NE
 Shallow Water Depth: Not Reported
 Deep Water Depth: Not Reported
 Average Water Depth: 12
 Date: 01/29/1988

AQUIFLOW 63934

L134
NNW
1/2 - 1 Mile
Lower

Well ID: T0600100431-MW-4A Well Type: MONITORING
 Source: EDF Other Name: MW-4A
 GAMA PFAS Testing: Not Reported
 Groundwater Quality Data: https://gamagroundwater.waterboards.ca.gov/gama/gamamap/public/GamaDataDisplay.asp?dataset=EDF&samp_date=&global_id=T0600100431&assigned_name=MW-4A&store_num=
 GeoTracker Data: https://geotracker.waterboards.ca.gov/profile_report.asp?cmd=MWEDFResults&global_id=T0600100431&assigned_name=MW-4A

CA WELLS CAEDF0000096300

L135
NNW
1/2 - 1 Mile
Lower

Well ID: T0600100431-MW-4 Well Type: MONITORING
 Source: EDF Other Name: MW-4
 GAMA PFAS Testing: Not Reported
 Groundwater Quality Data: https://gamagroundwater.waterboards.ca.gov/gama/gamamap/public/GamaDataDisplay.asp?dataset=EDF&samp_date=&global_id=T0600100431&assigned_name=MW-4&store_num=
 GeoTracker Data: https://geotracker.waterboards.ca.gov/profile_report.asp?cmd=MWEDFResults&global_id=T0600100431&assigned_name=MW-4

CA WELLS CAEDF0000013305

L136
NNW
1/2 - 1 Mile
Lower

Site ID: 01-1466
 Groundwater Flow: SW
 Shallow Water Depth: 20.8
 Deep Water Depth: 22.7
 Average Water Depth: Not Reported
 Date: 11/04/1997

AQUIFLOW 63631

L137
NNW
1/2 - 1 Mile
Lower

Well ID: T0600101354-MW6G Well Type: MONITORING
 Source: EDF Other Name: MW6G
 GAMA PFAS Testing: Not Reported
 Groundwater Quality Data: https://gamagroundwater.waterboards.ca.gov/gama/gamamap/public/GamaDataDisplay.asp?dataset=EDF&samp_date=&global_id=T0600101354&assigned_name=MW6G&store_num=
 GeoTracker Data: https://geotracker.waterboards.ca.gov/profile_report.asp?cmd=MWEDFResults&global_id=T0600101354&assigned_name=MW6G

CA WELLS CAEDF00000100181

GEOCHECK® - PHYSICAL SETTING SOURCE MAP FINDINGS

Map ID
Direction
Distance
Elevation

Database EDR ID Number

P138
SW
1/2 - 1 Mile
Higher

CA WELLS CAEDF0000060689

Well ID:	T0600101263-S-22A	Well Type:	MONITORING
Source:	EDF	Other Name:	S-22A
GAMA PFAS Testing:	Not Reported		
Groundwater Quality Data:	https://gamagroundwater.waterboards.ca.gov/gama/gamamap/public/GamaDataDisplay.asp?dataset=EDF&samp_date=&global_id=T0600101263&assigned_name=S-22A&store_num=		
GeoTracker Data:	https://geotracker.waterboards.ca.gov/profile_report.asp?cmd=MWEDFResults&global_id=T0600101263&assigned_name=S-22A		

P139
SW
1/2 - 1 Mile
Higher

CA WELLS CAEDF0000108498

Well ID:	T0600101263-S-22B	Well Type:	MONITORING
Source:	EDF	Other Name:	S-22B
GAMA PFAS Testing:	Not Reported		
Groundwater Quality Data:	https://gamagroundwater.waterboards.ca.gov/gama/gamamap/public/GamaDataDisplay.asp?dataset=EDF&samp_date=&global_id=T0600101263&assigned_name=S-22B&store_num=		
GeoTracker Data:	https://geotracker.waterboards.ca.gov/profile_report.asp?cmd=MWEDFResults&global_id=T0600101263&assigned_name=S-22B		

P140
SW
1/2 - 1 Mile
Higher

CA WELLS CAEDF0000116584

Well ID:	T0600101263-AS-1	Well Type:	MONITORING
Source:	EDF	Other Name:	AS-1
GAMA PFAS Testing:	Not Reported		
Groundwater Quality Data:	https://gamagroundwater.waterboards.ca.gov/gama/gamamap/public/GamaDataDisplay.asp?dataset=EDF&samp_date=&global_id=T0600101263&assigned_name=AS-1&store_num=		
GeoTracker Data:	https://geotracker.waterboards.ca.gov/profile_report.asp?cmd=MWEDFResults&global_id=T0600101263&assigned_name=AS-1		

P141
SW
1/2 - 1 Mile
Higher

CA WELLS CAEDF0000003101

Well ID:	T0600101263-S-15	Well Type:	MONITORING
Source:	EDF	Other Name:	S-15
GAMA PFAS Testing:	Not Reported		
Groundwater Quality Data:	https://gamagroundwater.waterboards.ca.gov/gama/gamamap/public/GamaDataDisplay.asp?dataset=EDF&samp_date=&global_id=T0600101263&assigned_name=S-15&store_num=		
GeoTracker Data:	https://geotracker.waterboards.ca.gov/profile_report.asp?cmd=MWEDFResults&global_id=T0600101263&assigned_name=S-15		

GEOCHECK® - PHYSICAL SETTING SOURCE MAP FINDINGS

Map ID
Direction
Distance
Elevation

Database EDR ID Number

P142
SW
1/2 - 1 Mile
Higher

CA WELLS CAEDF000006861

Well ID:	T0600101263-S-19	Well Type:	MONITORING
Source:	EDF	Other Name:	S-19
GAMA PFAS Testing:	Not Reported		
Groundwater Quality Data:	https://gamagroundwater.waterboards.ca.gov/gama/gamamap/public/GamaDataDisplay.asp?dataset=EDF&samp_date=&global_id=T0600101263&assigned_name=S-19&store_num=		
GeoTracker Data:	https://geotracker.waterboards.ca.gov/profile_report.asp?cmd=MWEDFResults&global_id=T0600101263&assigned_name=S-19		

P143
SW
1/2 - 1 Mile
Higher

CA WELLS CAEDF0000012398

Well ID:	T0600101263-S-14	Well Type:	MONITORING
Source:	EDF	Other Name:	S-14
GAMA PFAS Testing:	Not Reported		
Groundwater Quality Data:	https://gamagroundwater.waterboards.ca.gov/gama/gamamap/public/GamaDataDisplay.asp?dataset=EDF&samp_date=&global_id=T0600101263&assigned_name=S-14&store_num=		
GeoTracker Data:	https://geotracker.waterboards.ca.gov/profile_report.asp?cmd=MWEDFResults&global_id=T0600101263&assigned_name=S-14		

P144
SW
1/2 - 1 Mile
Higher

CA WELLS CAEDF0000089750

Well ID:	T0600101263-S-23	Well Type:	MONITORING
Source:	EDF	Other Name:	S-23
GAMA PFAS Testing:	Not Reported		
Groundwater Quality Data:	https://gamagroundwater.waterboards.ca.gov/gama/gamamap/public/GamaDataDisplay.asp?dataset=EDF&samp_date=&global_id=T0600101263&assigned_name=S-23&store_num=		
GeoTracker Data:	https://geotracker.waterboards.ca.gov/profile_report.asp?cmd=MWEDFResults&global_id=T0600101263&assigned_name=S-23		

P145
SW
1/2 - 1 Mile
Higher

CA WELLS CAEDF00000112978

Well ID:	T0600101263-S-16	Well Type:	MONITORING
Source:	EDF	Other Name:	S-16
GAMA PFAS Testing:	Not Reported		
Groundwater Quality Data:	https://gamagroundwater.waterboards.ca.gov/gama/gamamap/public/GamaDataDisplay.asp?dataset=EDF&samp_date=&global_id=T0600101263&assigned_name=S-16&store_num=		
GeoTracker Data:	https://geotracker.waterboards.ca.gov/profile_report.asp?cmd=MWEDFResults&global_id=T0600101263&assigned_name=S-16		

GEOCHECK® - PHYSICAL SETTING SOURCE MAP FINDINGS

Map ID
Direction
Distance
Elevation

Database EDR ID Number

R146
SW
1/2 - 1 Mile
Lower

CA WELLS CAEDF0000135064

Well ID:	T10000003428-MW-1	Well Type:	MONITORING
Source:	EDF	Other Name:	MW-1
GAMA PFAS Testing:	Not Reported		
Groundwater Quality Data:	https://gamagroundwater.waterboards.ca.gov/gama/gamamap/public/GamaDataDisplay.asp?dataset=EDF&samp_date=&global_id=T10000003428&assigned_name=MW-1&store_num=		
GeoTracker Data:	https://geotracker.waterboards.ca.gov/profile_report.asp?cmd=MWEDFResults&global_id=T10000003428&assigned_name=MW-1		

P147
SW
1/2 - 1 Mile
Lower

CA WELLS CAEDF0000023760

Well ID:	T0600101263-S-9	Well Type:	MONITORING
Source:	EDF	Other Name:	S-9
GAMA PFAS Testing:	Not Reported		
Groundwater Quality Data:	https://gamagroundwater.waterboards.ca.gov/gama/gamamap/public/GamaDataDisplay.asp?dataset=EDF&samp_date=&global_id=T0600101263&assigned_name=S-9&store_num=		
GeoTracker Data:	https://geotracker.waterboards.ca.gov/profile_report.asp?cmd=MWEDFResults&global_id=T0600101263&assigned_name=S-9		

P148
SW
1/2 - 1 Mile
Lower

CA WELLS CAEDF0000083027

Well ID:	T0600101263-S-26	Well Type:	MONITORING
Source:	EDF	Other Name:	S-26
GAMA PFAS Testing:	Not Reported		
Groundwater Quality Data:	https://gamagroundwater.waterboards.ca.gov/gama/gamamap/public/GamaDataDisplay.asp?dataset=EDF&samp_date=&global_id=T0600101263&assigned_name=S-26&store_num=		
GeoTracker Data:	https://geotracker.waterboards.ca.gov/profile_report.asp?cmd=MWEDFResults&global_id=T0600101263&assigned_name=S-26		

P149
SW
1/2 - 1 Mile
Higher

CA WELLS CAEDF0000084988

Well ID:	T0600101263-S-21A	Well Type:	MONITORING
Source:	EDF	Other Name:	S-21A
GAMA PFAS Testing:	Not Reported		
Groundwater Quality Data:	https://gamagroundwater.waterboards.ca.gov/gama/gamamap/public/GamaDataDisplay.asp?dataset=EDF&samp_date=&global_id=T0600101263&assigned_name=S-21A&store_num=		
GeoTracker Data:	https://geotracker.waterboards.ca.gov/profile_report.asp?cmd=MWEDFResults&global_id=T0600101263&assigned_name=S-21A		

GEOCHECK® - PHYSICAL SETTING SOURCE MAP FINDINGS

Map ID
Direction
Distance
Elevation

Database EDR ID Number

P150
SW
1/2 - 1 Mile
Higher

CA WELLS CAEDF0000097940

Well ID:	T0600101263-S-13	Well Type:	MONITORING
Source:	EDF	Other Name:	S-13
GAMA PFAS Testing:	Not Reported		
Groundwater Quality Data:	https://gamagroundwater.waterboards.ca.gov/gama/gamamap/public/GamaDataDisplay.asp?dataset=EDF&samp_date=&global_id=T0600101263&assigned_name=S-13&store_num=		
GeoTracker Data:	https://geotracker.waterboards.ca.gov/profile_report.asp?cmd=MWEDFResults&global_id=T0600101263&assigned_name=S-13		

P151
SW
1/2 - 1 Mile
Higher

CA WELLS CAEDF0000106011

Well ID:	T0600101263-S-21B	Well Type:	MONITORING
Source:	EDF	Other Name:	S-21B
GAMA PFAS Testing:	Not Reported		
Groundwater Quality Data:	https://gamagroundwater.waterboards.ca.gov/gama/gamamap/public/GamaDataDisplay.asp?dataset=EDF&samp_date=&global_id=T0600101263&assigned_name=S-21B&store_num=		
GeoTracker Data:	https://geotracker.waterboards.ca.gov/profile_report.asp?cmd=MWEDFResults&global_id=T0600101263&assigned_name=S-21B		

P152
SW
1/2 - 1 Mile
Higher

CA WELLS CAEDF0000059060

Well ID:	T0600101263-S-17	Well Type:	MONITORING
Source:	EDF	Other Name:	S-17
GAMA PFAS Testing:	Not Reported		
Groundwater Quality Data:	https://gamagroundwater.waterboards.ca.gov/gama/gamamap/public/GamaDataDisplay.asp?dataset=EDF&samp_date=&global_id=T0600101263&assigned_name=S-17&store_num=		
GeoTracker Data:	https://geotracker.waterboards.ca.gov/profile_report.asp?cmd=MWEDFResults&global_id=T0600101263&assigned_name=S-17		

P153
SW
1/2 - 1 Mile
Higher

CA WELLS CAEDF0000059541

Well ID:	T0600101263-S-24	Well Type:	MONITORING
Source:	EDF	Other Name:	S-24
GAMA PFAS Testing:	Not Reported		
Groundwater Quality Data:	https://gamagroundwater.waterboards.ca.gov/gama/gamamap/public/GamaDataDisplay.asp?dataset=EDF&samp_date=&global_id=T0600101263&assigned_name=S-24&store_num=		
GeoTracker Data:	https://geotracker.waterboards.ca.gov/profile_report.asp?cmd=MWEDFResults&global_id=T0600101263&assigned_name=S-24		

GEOCHECK® - PHYSICAL SETTING SOURCE MAP FINDINGS

Map ID
Direction
Distance
Elevation

Database EDR ID Number

P154
SW
1/2 - 1 Mile
Higher

CA WELLS CAEDF0000077220

Well ID:	T0600101263-S-18	Well Type:	MONITORING
Source:	EDF	Other Name:	S-18
GAMA PFAS Testing:	Not Reported		
Groundwater Quality Data:	https://gamagroundwater.waterboards.ca.gov/gama/gamamap/public/GamaDataDisplay.asp?dataset=EDF&samp_date=&global_id=T0600101263&assigned_name=S-18&store_num=		
GeoTracker Data:	https://geotracker.waterboards.ca.gov/profile_report.asp?cmd=MWEDFResults&global_id=T0600101263&assigned_name=S-18		

P155
SW
1/2 - 1 Mile
Higher

CA WELLS CAEDF0000137068

Well ID:	T0600101263-S-25	Well Type:	MONITORING
Source:	EDF	Other Name:	S-25
GAMA PFAS Testing:	Not Reported		
Groundwater Quality Data:	https://gamagroundwater.waterboards.ca.gov/gama/gamamap/public/GamaDataDisplay.asp?dataset=EDF&samp_date=&global_id=T0600101263&assigned_name=S-25&store_num=		
GeoTracker Data:	https://geotracker.waterboards.ca.gov/profile_report.asp?cmd=MWEDFResults&global_id=T0600101263&assigned_name=S-25		

P156
WSW
1/2 - 1 Mile
Higher

CA WELLS CAEDF0000078265

Well ID:	T0600101263-S-10	Well Type:	MONITORING
Source:	EDF	Other Name:	S-10
GAMA PFAS Testing:	Not Reported		
Groundwater Quality Data:	https://gamagroundwater.waterboards.ca.gov/gama/gamamap/public/GamaDataDisplay.asp?dataset=EDF&samp_date=&global_id=T0600101263&assigned_name=S-10&store_num=		
GeoTracker Data:	https://geotracker.waterboards.ca.gov/profile_report.asp?cmd=MWEDFResults&global_id=T0600101263&assigned_name=S-10		

S157
WNW
1/2 - 1 Mile
Higher

CA WELLS CAEDF0000082085

Well ID:	T10000006271-STEW-2	Well Type:	MONITORING
Source:	EDF	Other Name:	STEW-2
GAMA PFAS Testing:	Not Reported		
Groundwater Quality Data:	https://gamagroundwater.waterboards.ca.gov/gama/gamamap/public/GamaDataDisplay.asp?dataset=EDF&samp_date=&global_id=T10000006271&assigned_name=STEW-2&store_num=		
GeoTracker Data:	https://geotracker.waterboards.ca.gov/profile_report.asp?cmd=MWEDFResults&global_id=T10000006271&assigned_name=STEW-2		

GEOCHECK® - PHYSICAL SETTING SOURCE MAP FINDINGS

Map ID
Direction
Distance
Elevation

Database EDR ID Number

R158
SW
1/2 - 1 Mile
Lower

CA WELLS CAEDF0000123861

Well ID:	T10000003428-MW-2	Well Type:	MONITORING
Source:	EDF	Other Name:	MW-2
GAMA PFAS Testing:	Not Reported		
Groundwater Quality Data:	https://gamagroundwater.waterboards.ca.gov/gama/gamamap/public/GamaDataDisplay.asp?dataset=EDF&samp_date=&global_id=T10000003428&assigned_name=MW-2&store_num=		
GeoTracker Data:	https://geotracker.waterboards.ca.gov/profile_report.asp?cmd=MWEDFResults&global_id=T10000003428&assigned_name=MW-2		

L159
NNW
1/2 - 1 Mile
Lower

CA WELLS CAEDF0000127445

Well ID:	T0600100431-MW-1	Well Type:	MONITORING
Source:	EDF	Other Name:	MW-1
GAMA PFAS Testing:	Not Reported		
Groundwater Quality Data:	https://gamagroundwater.waterboards.ca.gov/gama/gamamap/public/GamaDataDisplay.asp?dataset=EDF&samp_date=&global_id=T0600100431&assigned_name=MW-1&store_num=		
GeoTracker Data:	https://geotracker.waterboards.ca.gov/profile_report.asp?cmd=MWEDFResults&global_id=T0600100431&assigned_name=MW-1		

P160
SW
1/2 - 1 Mile
Lower

CA WELLS CAEDF0000072664

Well ID:	T0600101263-S-20	Well Type:	MONITORING
Source:	EDF	Other Name:	S-20
GAMA PFAS Testing:	Not Reported		
Groundwater Quality Data:	https://gamagroundwater.waterboards.ca.gov/gama/gamamap/public/GamaDataDisplay.asp?dataset=EDF&samp_date=&global_id=T0600101263&assigned_name=S-20&store_num=		
GeoTracker Data:	https://geotracker.waterboards.ca.gov/profile_report.asp?cmd=MWEDFResults&global_id=T0600101263&assigned_name=S-20		

P161
SW
1/2 - 1 Mile
Lower

CA WELLS CAEDF0000042951

Well ID:	T0600101263-S-12	Well Type:	MONITORING
Source:	EDF	Other Name:	S-12
GAMA PFAS Testing:	Not Reported		
Groundwater Quality Data:	https://gamagroundwater.waterboards.ca.gov/gama/gamamap/public/GamaDataDisplay.asp?dataset=EDF&samp_date=&global_id=T0600101263&assigned_name=S-12&store_num=		
GeoTracker Data:	https://geotracker.waterboards.ca.gov/profile_report.asp?cmd=MWEDFResults&global_id=T0600101263&assigned_name=S-12		

GEOCHECK® - PHYSICAL SETTING SOURCE MAP FINDINGS

Map ID
Direction
Distance
Elevation

Database EDR ID Number

S162
WNW
1/2 - 1 Mile
Higher

CA WELLS CAEDF0000087472

Well ID:	T10000006271-STEW-1	Well Type:	MONITORING
Source:	EDF	Other Name:	STEW-1
GAMA PFAS Testing:	Not Reported		
Groundwater Quality Data:	https://gamagroundwater.waterboards.ca.gov/gama/gamamap/public/GamaDataDisplay.asp?dataset=EDF&samp_date=&global_id=T10000006271&assigned_name=STEW-1&store_num=		
GeoTracker Data:	https://geotracker.waterboards.ca.gov/profile_report.asp?cmd=MWEDFResults&global_id=T10000006271&assigned_name=STEW-1		

S163
WNW
1/2 - 1 Mile
Higher

CA WELLS CAEDF0000085071

Well ID:	T10000006271-STASW-6	Well Type:	MONITORING
Source:	EDF	Other Name:	STASW-6
GAMA PFAS Testing:	Not Reported		
Groundwater Quality Data:	https://gamagroundwater.waterboards.ca.gov/gama/gamamap/public/GamaDataDisplay.asp?dataset=EDF&samp_date=&global_id=T10000006271&assigned_name=STASW-6&store_num=		
GeoTracker Data:	https://geotracker.waterboards.ca.gov/profile_report.asp?cmd=MWEDFResults&global_id=T10000006271&assigned_name=STASW-6		

R164
SW
1/2 - 1 Mile
Lower

CA WELLS CAEDF0000037597

Well ID:	T10000003428-MW-3	Well Type:	MONITORING
Source:	EDF	Other Name:	MW-3
GAMA PFAS Testing:	Not Reported		
Groundwater Quality Data:	https://gamagroundwater.waterboards.ca.gov/gama/gamamap/public/GamaDataDisplay.asp?dataset=EDF&samp_date=&global_id=T10000003428&assigned_name=MW-3&store_num=		
GeoTracker Data:	https://geotracker.waterboards.ca.gov/profile_report.asp?cmd=MWEDFResults&global_id=T10000003428&assigned_name=MW-3		

T165
NNE
1/2 - 1 Mile
Lower

AQUIFLOW 63897

Site ID:	01-1846
Groundwater Flow:	Varies
Shallow Water Depth:	Not Reported
Deep Water Depth:	Not Reported
Average Water Depth:	20
Date:	08/11/1993

S166
WNW
1/2 - 1 Mile
Higher

CA WELLS CAEDF0000033258

Well ID:	T10000006271-STVW-5	Well Type:	MONITORING
Source:	EDF	Other Name:	STVW-5

GEOCHECK® - PHYSICAL SETTING SOURCE MAP FINDINGS

GAMA PFAS Testing: Not Reported
 Groundwater Quality Data: https://gamagroundwater.waterboards.ca.gov/gama/gamamap/public/GamaDataDisplay.asp?dataset=EDF&samp_date=&global_id=T10000006271&assigned_name=STVW-5&store_num=
 GeoTracker Data: https://geotracker.waterboards.ca.gov/profile_report.asp?cmd=MWEDFResults&global_id=T10000006271&assigned_name=STVW-5

**S167
WNW
1/2 - 1 Mile
Higher**

CA WELLS CAEDF0000108346

Well ID: T10000006271-STVW-4 Well Type: MONITORING
 Source: EDF Other Name: STVW-4
 GAMA PFAS Testing: Not Reported
 Groundwater Quality Data: https://gamagroundwater.waterboards.ca.gov/gama/gamamap/public/GamaDataDisplay.asp?dataset=EDF&samp_date=&global_id=T10000006271&assigned_name=STVW-4&store_num=
 GeoTracker Data: https://geotracker.waterboards.ca.gov/profile_report.asp?cmd=MWEDFResults&global_id=T10000006271&assigned_name=STVW-4

**S168
WNW
1/2 - 1 Mile
Higher**

CA WELLS CAEDF0000069684

Well ID: T10000006271-STEW-3 Well Type: MONITORING
 Source: EDF Other Name: STEW-3
 GAMA PFAS Testing: Not Reported
 Groundwater Quality Data: https://gamagroundwater.waterboards.ca.gov/gama/gamamap/public/GamaDataDisplay.asp?dataset=EDF&samp_date=&global_id=T10000006271&assigned_name=STEW-3&store_num=
 GeoTracker Data: https://geotracker.waterboards.ca.gov/profile_report.asp?cmd=MWEDFResults&global_id=T10000006271&assigned_name=STEW-3

**P169
SW
1/2 - 1 Mile
Lower**

CA WELLS CAEDF0000138087

Well ID: T0600101263-S-5 Well Type: MONITORING
 Source: EDF Other Name: S-5
 GAMA PFAS Testing: Not Reported
 Groundwater Quality Data: https://gamagroundwater.waterboards.ca.gov/gama/gamamap/public/GamaDataDisplay.asp?dataset=EDF&samp_date=&global_id=T0600101263&assigned_name=S-5&store_num=
 GeoTracker Data: https://geotracker.waterboards.ca.gov/profile_report.asp?cmd=MWEDFResults&global_id=T0600101263&assigned_name=S-5

**R170
SW
1/2 - 1 Mile
Lower**

CA WELLS CAEDF0000046384

Well ID: T10000003428-MW-4 Well Type: MONITORING
 Source: EDF Other Name: MW-4
 GAMA PFAS Testing: Not Reported
 Groundwater Quality Data: https://gamagroundwater.waterboards.ca.gov/gama/gamamap/public/GamaDataDisplay.asp?dataset=EDF&samp_date=&global_id=T10000003428&assigned_name=MW-4&store_num=

GEOCHECK® - PHYSICAL SETTING SOURCE MAP FINDINGS

GeoTracker Data: https://geotracker.waterboards.ca.gov/profile_report.asp?cmd=MWEDFResults&global_id=T10000003428&assigned_name=MW-4

P171
SW
1/2 - 1 Mile
Lower

CA WELLS CAEDF0000082157

Well ID: T0600101263-S-6 Well Type: MONITORING
 Source: EDF Other Name: S-6
 GAMA PFAS Testing: Not Reported
 Groundwater Quality Data: https://gamagroundwater.waterboards.ca.gov/gama/gamamap/public/GamaDataDisplay.asp?dataset=EDF&samp_date=&global_id=T0600101263&assigned_name=S-6&store_num=
 GeoTracker Data: https://geotracker.waterboards.ca.gov/profile_report.asp?cmd=MWEDFResults&global_id=T0600101263&assigned_name=S-6

Q172
North
1/2 - 1 Mile
Lower

AQUIFLOW 67866

Site ID: 01-1469
 Groundwater Flow: SW
 Shallow Water Depth: Not Reported
 Deep Water Depth: Not Reported
 Average Water Depth: 16-18
 Date: 12/01/1988

U173
WNW
1/2 - 1 Mile
Lower

CA WELLS CAEDF0000111290

Well ID: T0600102076-MW-6 Well Type: MONITORING
 Source: EDF Other Name: MW-6
 GAMA PFAS Testing: Not Reported
 Groundwater Quality Data: https://gamagroundwater.waterboards.ca.gov/gama/gamamap/public/GamaDataDisplay.asp?dataset=EDF&samp_date=&global_id=T0600102076&assigned_name=MW-6&store_num=
 GeoTracker Data: https://geotracker.waterboards.ca.gov/profile_report.asp?cmd=MWEDFResults&global_id=T0600102076&assigned_name=MW-6

U174
WNW
1/2 - 1 Mile
Lower

CA WELLS CAEDF0000099879

Well ID: T0600102076-MW-3 Well Type: MONITORING
 Source: EDF Other Name: MW-3
 GAMA PFAS Testing: Not Reported
 Groundwater Quality Data: https://gamagroundwater.waterboards.ca.gov/gama/gamamap/public/GamaDataDisplay.asp?dataset=EDF&samp_date=&global_id=T0600102076&assigned_name=MW-3&store_num=
 GeoTracker Data: https://geotracker.waterboards.ca.gov/profile_report.asp?cmd=MWEDFResults&global_id=T0600102076&assigned_name=MW-3

GEOCHECK® - PHYSICAL SETTING SOURCE MAP FINDINGS

Map ID
Direction
Distance
Elevation

Database EDR ID Number

U175
WNW
1/2 - 1 Mile
Lower

CA WELLS CAEDF0000087487

Well ID:	T0600102076-MW-1	Well Type:	MONITORING
Source:	EDF	Other Name:	MW-1
GAMA PFAS Testing:	Not Reported		
Groundwater Quality Data:	https://gamagroundwater.waterboards.ca.gov/gama/gamamap/public/GamaDataDisplay.asp?dataset=EDF&samp_date=&global_id=T0600102076&assigned_name=MW-1&store_num=		
GeoTracker Data:	https://geotracker.waterboards.ca.gov/profile_report.asp?cmd=MWEDFResults&global_id=T0600102076&assigned_name=MW-1		

V176
South
1/2 - 1 Mile
Lower

CA WELLS CAEDF0000057770

Well ID:	T0600100351-C-2	Well Type:	MONITORING
Source:	EDF	Other Name:	C-2
GAMA PFAS Testing:	Not Reported		
Groundwater Quality Data:	https://gamagroundwater.waterboards.ca.gov/gama/gamamap/public/GamaDataDisplay.asp?dataset=EDF&samp_date=&global_id=T0600100351&assigned_name=C-2&store_num=		
GeoTracker Data:	https://geotracker.waterboards.ca.gov/profile_report.asp?cmd=MWEDFResults&global_id=T0600100351&assigned_name=C-2		

V177
South
1/2 - 1 Mile
Lower

CA WELLS CAEDF0000011964

Well ID:	T0600100351-C-3	Well Type:	MONITORING
Source:	EDF	Other Name:	C-3
GAMA PFAS Testing:	Not Reported		
Groundwater Quality Data:	https://gamagroundwater.waterboards.ca.gov/gama/gamamap/public/GamaDataDisplay.asp?dataset=EDF&samp_date=&global_id=T0600100351&assigned_name=C-3&store_num=		
GeoTracker Data:	https://geotracker.waterboards.ca.gov/profile_report.asp?cmd=MWEDFResults&global_id=T0600100351&assigned_name=C-3		

U178
WNW
1/2 - 1 Mile
Lower

CA WELLS CAEDF0000123782

Well ID:	T0600102076-MW-2	Well Type:	MONITORING
Source:	EDF	Other Name:	MW-2
GAMA PFAS Testing:	Not Reported		
Groundwater Quality Data:	https://gamagroundwater.waterboards.ca.gov/gama/gamamap/public/GamaDataDisplay.asp?dataset=EDF&samp_date=&global_id=T0600102076&assigned_name=MW-2&store_num=		
GeoTracker Data:	https://geotracker.waterboards.ca.gov/profile_report.asp?cmd=MWEDFResults&global_id=T0600102076&assigned_name=MW-2		

GEOCHECK® - PHYSICAL SETTING SOURCE MAP FINDINGS

Map ID
Direction
Distance
Elevation

Database EDR ID Number

U179
WNW
1/2 - 1 Mile
Lower

CA WELLS CAEDF0000012564

Well ID: T0600102076-MW-4 Well Type: MONITORING
Source: EDF Other Name: MW-4
GAMA PFAS Testing: Not Reported
Groundwater Quality Data: https://gamagroundwater.waterboards.ca.gov/gama/gamamap/public/GamaDataDisplay.asp?dataset=EDF&samp_date=&global_id=T0600102076&assigned_name=MW-4&store_num=
GeoTracker Data: https://geotracker.waterboards.ca.gov/profile_report.asp?cmd=MWEDFResults&global_id=T0600102076&assigned_name=MW-4

T180
NNE
1/2 - 1 Mile
Lower

CA WELLS CAEDF0000036118

Well ID: T0600102237-S-1 Well Type: MONITORING
Source: EDF Other Name: S-1
GAMA PFAS Testing: Not Reported
Groundwater Quality Data: https://gamagroundwater.waterboards.ca.gov/gama/gamamap/public/GamaDataDisplay.asp?dataset=EDF&samp_date=&global_id=T0600102237&assigned_name=S-1&store_num=
GeoTracker Data: https://geotracker.waterboards.ca.gov/profile_report.asp?cmd=MWEDFResults&global_id=T0600102237&assigned_name=S-1

V181
South
1/2 - 1 Mile
Lower

CA WELLS CAEDF00000105232

Well ID: T0600100351-C-4 Well Type: MONITORING
Source: EDF Other Name: C-4
GAMA PFAS Testing: Not Reported
Groundwater Quality Data: https://gamagroundwater.waterboards.ca.gov/gama/gamamap/public/GamaDataDisplay.asp?dataset=EDF&samp_date=&global_id=T0600100351&assigned_name=C-4&store_num=
GeoTracker Data: https://geotracker.waterboards.ca.gov/profile_report.asp?cmd=MWEDFResults&global_id=T0600100351&assigned_name=C-4

W182
NW
1/2 - 1 Mile
Lower

CA WELLS CAEDF0000047968

Well ID: T0600100666-ES-06 Well Type: MONITORING
Source: EDF Other Name: ES-06
GAMA PFAS Testing: Not Reported
Groundwater Quality Data: https://gamagroundwater.waterboards.ca.gov/gama/gamamap/public/GamaDataDisplay.asp?dataset=EDF&samp_date=&global_id=T0600100666&assigned_name=ES-06&store_num=
GeoTracker Data: https://geotracker.waterboards.ca.gov/profile_report.asp?cmd=MWEDFResults&global_id=T0600100666&assigned_name=ES-06

GEOCHECK® - PHYSICAL SETTING SOURCE MAP FINDINGS

Map ID
Direction
Distance
Elevation

Database EDR ID Number

183
NNW
1/2 - 1 Mile
Lower

Site ID: 01-1706
Groundwater Flow: W
Shallow Water Depth: Not Reported
Deep Water Depth: Not Reported
Average Water Depth: 40.0
Date: 01/11/1996

AQUIFLOW 66329

X184
NNE
1/2 - 1 Mile
Lower

Well ID: T0600102237-S-2 Well Type: MONITORING
Source: EDF Other Name: S-2
GAMA PFAS Testing: Not Reported
Groundwater Quality Data: https://gamagroundwater.waterboards.ca.gov/gama/gamamap/public/GamaDataDisplay.asp?dataset=EDF&samp_date=&global_id=T0600102237&assigned_name=S-2&store_num=
GeoTracker Data: https://geotracker.waterboards.ca.gov/profile_report.asp?cmd=MWEDFResults&global_id=T0600102237&assigned_name=S-2

CA WELLS CAEDF0000037198

X185
NNE
1/2 - 1 Mile
Lower

Well ID: T0600102237-S-6 Well Type: MONITORING
Source: EDF Other Name: S-6
GAMA PFAS Testing: Not Reported
Groundwater Quality Data: https://gamagroundwater.waterboards.ca.gov/gama/gamamap/public/GamaDataDisplay.asp?dataset=EDF&samp_date=&global_id=T0600102237&assigned_name=S-6&store_num=
GeoTracker Data: https://geotracker.waterboards.ca.gov/profile_report.asp?cmd=MWEDFResults&global_id=T0600102237&assigned_name=S-6

CA WELLS CAEDF0000033437

V186
South
1/2 - 1 Mile
Lower

Well ID: T0600100351-C-1 Well Type: MONITORING
Source: EDF Other Name: C-1
GAMA PFAS Testing: Not Reported
Groundwater Quality Data: https://gamagroundwater.waterboards.ca.gov/gama/gamamap/public/GamaDataDisplay.asp?dataset=EDF&samp_date=&global_id=T0600100351&assigned_name=C-1&store_num=
GeoTracker Data: https://geotracker.waterboards.ca.gov/profile_report.asp?cmd=MWEDFResults&global_id=T0600100351&assigned_name=C-1

CA WELLS CAEDF0000080480

GEOCHECK® - PHYSICAL SETTING SOURCE MAP FINDINGS

Map ID
Direction
Distance
Elevation

Database EDR ID Number

V187
South
1/2 - 1 Mile
Lower

CA WELLS CAEDF0000103024

Well ID:	T0600100351-CR-1	Well Type:	MONITORING
Source:	EDF	Other Name:	CR-1
GAMA PFAS Testing:	Not Reported		
Groundwater Quality Data:	https://gamagroundwater.waterboards.ca.gov/gama/gamamap/public/GamaDataDisplay.asp?dataset=EDF&samp_date=&global_id=T0600100351&assigned_name=CR-1&store_num=		
GeoTracker Data:	https://geotracker.waterboards.ca.gov/profile_report.asp?cmd=MWEDFResults&global_id=T0600100351&assigned_name=CR-1		

X188
NNE
1/2 - 1 Mile
Lower

CA WELLS CAEDF0000093340

Well ID:	T0600102237-S-4	Well Type:	MONITORING
Source:	EDF	Other Name:	S-4
GAMA PFAS Testing:	Not Reported		
Groundwater Quality Data:	https://gamagroundwater.waterboards.ca.gov/gama/gamamap/public/GamaDataDisplay.asp?dataset=EDF&samp_date=&global_id=T0600102237&assigned_name=S-4&store_num=		
GeoTracker Data:	https://geotracker.waterboards.ca.gov/profile_report.asp?cmd=MWEDFResults&global_id=T0600102237&assigned_name=S-4		

X189
NNE
1/2 - 1 Mile
Lower

CA WELLS CAEDF0000056285

Well ID:	T0600102237-S-5	Well Type:	MONITORING
Source:	EDF	Other Name:	S-5
GAMA PFAS Testing:	Not Reported		
Groundwater Quality Data:	https://gamagroundwater.waterboards.ca.gov/gama/gamamap/public/GamaDataDisplay.asp?dataset=EDF&samp_date=&global_id=T0600102237&assigned_name=S-5&store_num=		
GeoTracker Data:	https://geotracker.waterboards.ca.gov/profile_report.asp?cmd=MWEDFResults&global_id=T0600102237&assigned_name=S-5		

Y190
ENE
1/2 - 1 Mile
Lower

CA WELLS CAEDF0000107581

Well ID:	T0600101255-S-5	Well Type:	MONITORING
Source:	EDF	Other Name:	S-5
GAMA PFAS Testing:	Not Reported		
Groundwater Quality Data:	https://gamagroundwater.waterboards.ca.gov/gama/gamamap/public/GamaDataDisplay.asp?dataset=EDF&samp_date=&global_id=T0600101255&assigned_name=S-5&store_num=		
GeoTracker Data:	https://geotracker.waterboards.ca.gov/profile_report.asp?cmd=MWEDFResults&global_id=T0600101255&assigned_name=S-5		

GEOCHECK® - PHYSICAL SETTING SOURCE MAP FINDINGS

Map ID
Direction
Distance
Elevation

Database EDR ID Number

U191
WNW
1/2 - 1 Mile
Lower

CA WELLS CAEDF0000034566

Well ID: T0600102076-MW-7 Well Type: MONITORING
 Source: EDF Other Name: MW-7
 GAMA PFAS Testing: Not Reported
 Groundwater Quality Data: https://gamagroundwater.waterboards.ca.gov/gama/gamamap/public/GamaDataDisplay.asp?dataset=EDF&samp_date=&global_id=T0600102076&assigned_name=MW-7&store_num=
 GeoTracker Data: https://geotracker.waterboards.ca.gov/profile_report.asp?cmd=MWEDFResults&global_id=T0600102076&assigned_name=MW-7

X192
NNE
1/2 - 1 Mile
Lower

CA WELLS CAEDF0000133385

Well ID: T0600102237-S-3 Well Type: MONITORING
 Source: EDF Other Name: S-3
 GAMA PFAS Testing: Not Reported
 Groundwater Quality Data: https://gamagroundwater.waterboards.ca.gov/gama/gamamap/public/GamaDataDisplay.asp?dataset=EDF&samp_date=&global_id=T0600102237&assigned_name=S-3&store_num=
 GeoTracker Data: https://geotracker.waterboards.ca.gov/profile_report.asp?cmd=MWEDFResults&global_id=T0600102237&assigned_name=S-3

V193
South
1/2 - 1 Mile
Lower

CA WELLS CAEDF0000058401

Well ID: T0600100351-C-5 Well Type: MONITORING
 Source: EDF Other Name: C-5
 GAMA PFAS Testing: Not Reported
 Groundwater Quality Data: https://gamagroundwater.waterboards.ca.gov/gama/gamamap/public/GamaDataDisplay.asp?dataset=EDF&samp_date=&global_id=T0600100351&assigned_name=C-5&store_num=
 GeoTracker Data: https://geotracker.waterboards.ca.gov/profile_report.asp?cmd=MWEDFResults&global_id=T0600100351&assigned_name=C-5

W194
NW
1/2 - 1 Mile
Lower

CA WELLS CAEDF0000108946

Well ID: T0600100666-ES-07 Well Type: MONITORING
 Source: EDF Other Name: ES-07
 GAMA PFAS Testing: Not Reported
 Groundwater Quality Data: https://gamagroundwater.waterboards.ca.gov/gama/gamamap/public/GamaDataDisplay.asp?dataset=EDF&samp_date=&global_id=T0600100666&assigned_name=ES-07&store_num=
 GeoTracker Data: https://geotracker.waterboards.ca.gov/profile_report.asp?cmd=MWEDFResults&global_id=T0600100666&assigned_name=ES-07

GEOCHECK® - PHYSICAL SETTING SOURCE MAP FINDINGS

Map ID
Direction
Distance
Elevation

Database EDR ID Number

V195
South
1/2 - 1 Mile
Lower

CA WELLS CAEDF0000120296

Well ID: T0600100351-C-7 Well Type: MONITORING
Source: EDF Other Name: C-7
GAMA PFAS Testing: Not Reported
Groundwater Quality Data: https://gamagroundwater.waterboards.ca.gov/gama/gamamap/public/GamaDataDisplay.asp?dataset=EDF&samp_date=&global_id=T0600100351&assigned_name=C-7&store_num=
GeoTracker Data: https://geotracker.waterboards.ca.gov/profile_report.asp?cmd=MWEDFResults&global_id=T0600100351&assigned_name=C-7

W196
NW
1/2 - 1 Mile
Lower

CA WELLS CAEDF0000086613

Well ID: T0600100666-ES-02 Well Type: MONITORING
Source: EDF Other Name: ES-02
GAMA PFAS Testing: Not Reported
Groundwater Quality Data: https://gamagroundwater.waterboards.ca.gov/gama/gamamap/public/GamaDataDisplay.asp?dataset=EDF&samp_date=&global_id=T0600100666&assigned_name=ES-02&store_num=
GeoTracker Data: https://geotracker.waterboards.ca.gov/profile_report.asp?cmd=MWEDFResults&global_id=T0600100666&assigned_name=ES-02

Z197
South
1/2 - 1 Mile
Lower

AQUIFLOW 55761

Site ID: 01-2300
Groundwater Flow: Not Reported
Shallow Water Depth: Not Reported
Deep Water Depth: Not Reported
Average Water Depth: 2-3
Date: 10/23/1996

W198
NW
1/2 - 1 Mile
Lower

CA WELLS CAEDF0000141839

Well ID: T0600100666-ES-03 Well Type: MONITORING
Source: EDF Other Name: ES-03
GAMA PFAS Testing: Not Reported
Groundwater Quality Data: https://gamagroundwater.waterboards.ca.gov/gama/gamamap/public/GamaDataDisplay.asp?dataset=EDF&samp_date=&global_id=T0600100666&assigned_name=ES-03&store_num=
GeoTracker Data: https://geotracker.waterboards.ca.gov/profile_report.asp?cmd=MWEDFResults&global_id=T0600100666&assigned_name=ES-03

W199
NW
1/2 - 1 Mile
Lower

CA WELLS CAEDF0000024113

Well ID: T0600100666-BC-03 Well Type: MONITORING
Source: EDF Other Name: BC-03

GEOCHECK® - PHYSICAL SETTING SOURCE MAP FINDINGS

GAMA PFAS Testing: Not Reported
 Groundwater Quality Data: https://gamagroundwater.waterboards.ca.gov/gama/gamamap/public/GamaDataDisplay.asp?dataset=EDF&samp_date=&global_id=T0600100666&assigned_name=BC-03&store_num=
 GeoTracker Data: https://geotracker.waterboards.ca.gov/profile_report.asp?cmd=MWEDFResults&global_id=T0600100666&assigned_name=BC-03

W200
NW
1/2 - 1 Mile
Lower

CA WELLS CAEDF0000054192

Well ID: T0600100666-BC-01 Well Type: MONITORING
 Source: EDF Other Name: BC-01
 GAMA PFAS Testing: Not Reported
 Groundwater Quality Data: https://gamagroundwater.waterboards.ca.gov/gama/gamamap/public/GamaDataDisplay.asp?dataset=EDF&samp_date=&global_id=T0600100666&assigned_name=BC-01&store_num=
 GeoTracker Data: https://geotracker.waterboards.ca.gov/profile_report.asp?cmd=MWEDFResults&global_id=T0600100666&assigned_name=BC-01

W201
NW
1/2 - 1 Mile
Lower

CA WELLS CAEDF0000118416

Well ID: T0600100666-ES-01 Well Type: MONITORING
 Source: EDF Other Name: ES-01
 GAMA PFAS Testing: Not Reported
 Groundwater Quality Data: https://gamagroundwater.waterboards.ca.gov/gama/gamamap/public/GamaDataDisplay.asp?dataset=EDF&samp_date=&global_id=T0600100666&assigned_name=ES-01&store_num=
 GeoTracker Data: https://geotracker.waterboards.ca.gov/profile_report.asp?cmd=MWEDFResults&global_id=T0600100666&assigned_name=ES-01

W202
NW
1/2 - 1 Mile
Lower

CA WELLS CAEDF0000039723

Well ID: T0600100666-ES-04 Well Type: MONITORING
 Source: EDF Other Name: ES-04
 GAMA PFAS Testing: Not Reported
 Groundwater Quality Data: https://gamagroundwater.waterboards.ca.gov/gama/gamamap/public/GamaDataDisplay.asp?dataset=EDF&samp_date=&global_id=T0600100666&assigned_name=ES-04&store_num=
 GeoTracker Data: https://geotracker.waterboards.ca.gov/profile_report.asp?cmd=MWEDFResults&global_id=T0600100666&assigned_name=ES-04

X203
NNE
1/2 - 1 Mile
Lower

CA WELLS CAEDF0000143617

Well ID: T0600100193-LF-4 Well Type: MONITORING
 Source: EDF Other Name: LF-4
 GAMA PFAS Testing: Not Reported
 Groundwater Quality Data: https://gamagroundwater.waterboards.ca.gov/gama/gamamap/public/GamaDataDisplay.asp?dataset=EDF&samp_date=&global_id=T0600100193&assigned_name=LF-4&store_num=

GEOCHECK® - PHYSICAL SETTING SOURCE MAP FINDINGS

GeoTracker Data: https://geotracker.waterboards.ca.gov/profile_report.asp?cmd=MWEDFResults&global_id=T0600100193&assigned_name=LF-4

**W204
NW
1/2 - 1 Mile
Lower**

CA WELLS CAEDF0000020638

Well ID: T0600100666-ES-11 Well Type: MONITORING
 Source: EDF Other Name: ES-11
 GAMA PFAS Testing: Not Reported
 Groundwater Quality Data: https://gamagroundwater.waterboards.ca.gov/gama/gamamap/public/GamaDataDisplay.asp?dataset=EDF&samp_date=&global_id=T0600100666&assigned_name=ES-11&store_num=
 GeoTracker Data: https://geotracker.waterboards.ca.gov/profile_report.asp?cmd=MWEDFResults&global_id=T0600100666&assigned_name=ES-11

**X205
NNE
1/2 - 1 Mile
Lower**

CA WELLS CAEDF0000138403

Well ID: T0600100193-LF-3 Well Type: MONITORING
 Source: EDF Other Name: LF-3
 GAMA PFAS Testing: Not Reported
 Groundwater Quality Data: https://gamagroundwater.waterboards.ca.gov/gama/gamamap/public/GamaDataDisplay.asp?dataset=EDF&samp_date=&global_id=T0600100193&assigned_name=LF-3&store_num=
 GeoTracker Data: https://geotracker.waterboards.ca.gov/profile_report.asp?cmd=MWEDFResults&global_id=T0600100193&assigned_name=LF-3

**W206
NW
1/2 - 1 Mile
Lower**

CA WELLS CAEDF0000061375

Well ID: T0600100666-ES-05 Well Type: MONITORING
 Source: EDF Other Name: ES-05
 GAMA PFAS Testing: Not Reported
 Groundwater Quality Data: https://gamagroundwater.waterboards.ca.gov/gama/gamamap/public/GamaDataDisplay.asp?dataset=EDF&samp_date=&global_id=T0600100666&assigned_name=ES-05&store_num=
 GeoTracker Data: https://geotracker.waterboards.ca.gov/profile_report.asp?cmd=MWEDFResults&global_id=T0600100666&assigned_name=ES-05

**X207
NNE
1/2 - 1 Mile
Lower**

CA WELLS CAEDF0000141594

Well ID: T0600100193-LF-2 Well Type: MONITORING
 Source: EDF Other Name: LF-2
 GAMA PFAS Testing: Not Reported
 Groundwater Quality Data: https://gamagroundwater.waterboards.ca.gov/gama/gamamap/public/GamaDataDisplay.asp?dataset=EDF&samp_date=&global_id=T0600100193&assigned_name=LF-2&store_num=
 GeoTracker Data: https://geotracker.waterboards.ca.gov/profile_report.asp?cmd=MWEDFResults&global_id=T0600100193&assigned_name=LF-2

GEOCHECK® - PHYSICAL SETTING SOURCE MAP FINDINGS

Map ID
Direction
Distance
Elevation

Database EDR ID Number

W208
NW
1/2 - 1 Mile
Lower

CA WELLS CAEDF0000088352

Well ID: T0600100666-ES-08 Well Type: MONITORING
 Source: EDF Other Name: ES-08
 GAMA PFAS Testing: Not Reported
 Groundwater Quality Data: https://gamagroundwater.waterboards.ca.gov/gama/gamamap/public/GamaDataDisplay.asp?dataset=EDF&samp_date=&global_id=T0600100666&assigned_name=ES-08&store_num=
 GeoTracker Data: https://geotracker.waterboards.ca.gov/profile_report.asp?cmd=MWEDFResults&global_id=T0600100666&assigned_name=ES-08

V209
South
1/2 - 1 Mile
Lower

CA WELLS CAEDF0000051712

Well ID: T0600100351-C-6 Well Type: MONITORING
 Source: EDF Other Name: C-6
 GAMA PFAS Testing: Not Reported
 Groundwater Quality Data: https://gamagroundwater.waterboards.ca.gov/gama/gamamap/public/GamaDataDisplay.asp?dataset=EDF&samp_date=&global_id=T0600100351&assigned_name=C-6&store_num=
 GeoTracker Data: https://geotracker.waterboards.ca.gov/profile_report.asp?cmd=MWEDFResults&global_id=T0600100351&assigned_name=C-6

X210
NNE
1/2 - 1 Mile
Lower

CA WELLS CAEDF0000136846

Well ID: T0600100193-LF-5 Well Type: MONITORING
 Source: EDF Other Name: LF-5
 GAMA PFAS Testing: Not Reported
 Groundwater Quality Data: https://gamagroundwater.waterboards.ca.gov/gama/gamamap/public/GamaDataDisplay.asp?dataset=EDF&samp_date=&global_id=T0600100193&assigned_name=LF-5&store_num=
 GeoTracker Data: https://geotracker.waterboards.ca.gov/profile_report.asp?cmd=MWEDFResults&global_id=T0600100193&assigned_name=LF-5

Y211
ENE
1/2 - 1 Mile
Lower

CA WELLS CAEDF0000033600

Well ID: T0600101255-S-4 Well Type: MONITORING
 Source: EDF Other Name: S-4
 GAMA PFAS Testing: Not Reported
 Groundwater Quality Data: https://gamagroundwater.waterboards.ca.gov/gama/gamamap/public/GamaDataDisplay.asp?dataset=EDF&samp_date=&global_id=T0600101255&assigned_name=S-4&store_num=
 GeoTracker Data: https://geotracker.waterboards.ca.gov/profile_report.asp?cmd=MWEDFResults&global_id=T0600101255&assigned_name=S-4

GEOCHECK® - PHYSICAL SETTING SOURCE MAP FINDINGS

Map ID
Direction
Distance
Elevation

Database EDR ID Number

W212
NW
1/2 - 1 Mile
Lower

CA WELLS CAEDF0000074456

Well ID: T0600100666-ES-09 Well Type: MONITORING
 Source: EDF Other Name: ES-09
 GAMA PFAS Testing: Not Reported
 Groundwater Quality Data: https://gamagroundwater.waterboards.ca.gov/gama/gamamap/public/GamaDataDisplay.asp?dataset=EDF&samp_date=&global_id=T0600100666&assigned_name=ES-09&store_num=
 GeoTracker Data: https://geotracker.waterboards.ca.gov/profile_report.asp?cmd=MWEDFResults&global_id=T0600100666&assigned_name=ES-09

Y213
ENE
1/2 - 1 Mile
Lower

AQUIFLOW 63687

Site ID: 01-1360
 Groundwater Flow: SW
 Shallow Water Depth: Not Reported
 Deep Water Depth: Not Reported
 Average Water Depth: 5
 Date: 11/17/1994

Y214
ENE
1/2 - 1 Mile
Lower

CA WELLS CAEDF0000051186

Well ID: T0600101255-S-2 Well Type: MONITORING
 Source: EDF Other Name: S-2
 GAMA PFAS Testing: Not Reported
 Groundwater Quality Data: https://gamagroundwater.waterboards.ca.gov/gama/gamamap/public/GamaDataDisplay.asp?dataset=EDF&samp_date=&global_id=T0600101255&assigned_name=S-2&store_num=
 GeoTracker Data: https://geotracker.waterboards.ca.gov/profile_report.asp?cmd=MWEDFResults&global_id=T0600101255&assigned_name=S-2

X215
NNE
1/2 - 1 Mile
Lower

CA WELLS CAEDF0000122892

Well ID: T0600100193-LF-1 Well Type: MONITORING
 Source: EDF Other Name: LF-1
 GAMA PFAS Testing: Not Reported
 Groundwater Quality Data: https://gamagroundwater.waterboards.ca.gov/gama/gamamap/public/GamaDataDisplay.asp?dataset=EDF&samp_date=&global_id=T0600100193&assigned_name=LF-1&store_num=
 GeoTracker Data: https://geotracker.waterboards.ca.gov/profile_report.asp?cmd=MWEDFResults&global_id=T0600100193&assigned_name=LF-1

Y216
ENE
1/2 - 1 Mile
Lower

CA WELLS CAEDF0000137153

Well ID: T0600101255-S-1 Well Type: MONITORING
 Source: EDF Other Name: S-1

GEOCHECK® - PHYSICAL SETTING SOURCE MAP FINDINGS

GAMA PFAS Testing: Not Reported
 Groundwater Quality Data: https://gamagroundwater.waterboards.ca.gov/gama/gamamap/public/GamaDataDisplay.asp?dataset=EDF&samp_date=&global_id=T0600101255&assigned_name=S-1&store_num=
 GeoTracker Data: https://geotracker.waterboards.ca.gov/profile_report.asp?cmd=MWEDFResults&global_id=T0600101255&assigned_name=S-1

Z217
South
1/2 - 1 Mile
Lower

CA WELLS CAEDF0000017640

Well ID: T0600102116-MW-1 Well Type: MONITORING
 Source: EDF Other Name: MW-1
 GAMA PFAS Testing: Not Reported
 Groundwater Quality Data: https://gamagroundwater.waterboards.ca.gov/gama/gamamap/public/GamaDataDisplay.asp?dataset=EDF&samp_date=&global_id=T0600102116&assigned_name=MW-1&store_num=
 GeoTracker Data: https://geotracker.waterboards.ca.gov/profile_report.asp?cmd=MWEDFResults&global_id=T0600102116&assigned_name=MW-1

Y218
ENE
1/2 - 1 Mile
Lower

CA WELLS CAEDF0000058286

Well ID: T0600101255-S-3 Well Type: MONITORING
 Source: EDF Other Name: S-3
 GAMA PFAS Testing: Not Reported
 Groundwater Quality Data: https://gamagroundwater.waterboards.ca.gov/gama/gamamap/public/GamaDataDisplay.asp?dataset=EDF&samp_date=&global_id=T0600101255&assigned_name=S-3&store_num=
 GeoTracker Data: https://geotracker.waterboards.ca.gov/profile_report.asp?cmd=MWEDFResults&global_id=T0600101255&assigned_name=S-3

Z219
South
1/2 - 1 Mile
Lower

CA WELLS CAEDF0000128748

Well ID: T0600102116-MW-5 Well Type: MONITORING
 Source: EDF Other Name: MW-5
 GAMA PFAS Testing: Not Reported
 Groundwater Quality Data: https://gamagroundwater.waterboards.ca.gov/gama/gamamap/public/GamaDataDisplay.asp?dataset=EDF&samp_date=&global_id=T0600102116&assigned_name=MW-5&store_num=
 GeoTracker Data: https://geotracker.waterboards.ca.gov/profile_report.asp?cmd=MWEDFResults&global_id=T0600102116&assigned_name=MW-5

AA220
South
1/2 - 1 Mile
Lower

CA WELLS CAEDF0000141661

Well ID: T0600102116-MW-2 Well Type: MONITORING
 Source: EDF Other Name: MW-2
 GAMA PFAS Testing: Not Reported
 Groundwater Quality Data: https://gamagroundwater.waterboards.ca.gov/gama/gamamap/public/GamaDataDisplay.asp?dataset=EDF&samp_date=&global_id=T0600102116&assigned_name=MW-2&store_num=

GEOCHECK® - PHYSICAL SETTING SOURCE MAP FINDINGS

GeoTracker Data: https://geotracker.waterboards.ca.gov/profile_report.asp?cmd=MWEDFResults&global_id=T0600102116&assigned_name=MW-2

AB221
ESE
1/2 - 1 Mile
Lower

Site ID:	01-1074	AQUIFLOW	55832
Groundwater Flow:	E		
Shallow Water Depth:	Not Reported		
Deep Water Depth:	Not Reported		
Average Water Depth:	20		
Date:	01/01/1993		

AB222
ESE
1/2 - 1 Mile
Lower

Site ID:	01-1074	AQUIFLOW	55833
Groundwater Flow:	E		
Shallow Water Depth:	Not Reported		
Deep Water Depth:	Not Reported		
Average Water Depth:	15		
Date:	03/08/1995		

AA223
South
1/2 - 1 Mile
Lower

		CA WELLS	CAEDF0000074313
Well ID:	T0600102116-T-1	Well Type:	MONITORING
Source:	EDF	Other Name:	T-1
GAMA PFAS Testing:	Not Reported		
Groundwater Quality Data:	https://gamagroundwater.waterboards.ca.gov/gama/gamamap/public/GamaDataDisplay.asp?dataset=EDF&samp_date=&global_id=T0600102116&assigned_name=T-1&store_num=		
GeoTracker Data:	https://geotracker.waterboards.ca.gov/profile_report.asp?cmd=MWEDFResults&global_id=T0600102116&assigned_name=T-1		

AA224
South
1/2 - 1 Mile
Lower

		CA WELLS	CAEDF0000044204
Well ID:	T0600102116-MW-3	Well Type:	MONITORING
Source:	EDF	Other Name:	MW-3
GAMA PFAS Testing:	Not Reported		
Groundwater Quality Data:	https://gamagroundwater.waterboards.ca.gov/gama/gamamap/public/GamaDataDisplay.asp?dataset=EDF&samp_date=&global_id=T0600102116&assigned_name=MW-3&store_num=		
GeoTracker Data:	https://geotracker.waterboards.ca.gov/profile_report.asp?cmd=MWEDFResults&global_id=T0600102116&assigned_name=MW-3		

AC225
North
1/2 - 1 Mile
Lower

		CA WELLS	CAEDF0000143680
Well ID:	T0600114301-MW-2	Well Type:	MONITORING
Source:	EDF	Other Name:	MW-2
GAMA PFAS Testing:	Not Reported		
Groundwater Quality Data:	https://gamagroundwater.waterboards.ca.gov/gama/gamamap/public/GamaDataDisplay.asp?dataset=EDF&samp_date=&global_id=T0600114301&assigned_name=MW-2&store_num=		
GeoTracker Data:	https://geotracker.waterboards.ca.gov/profile_report.asp?cmd=MWEDFResults&global_id=T0600114301&assigned_name=MW-2		

GEOCHECK® - PHYSICAL SETTING SOURCE MAP FINDINGS

Map ID
Direction
Distance
Elevation

Database EDR ID Number

AC226
North
1/2 - 1 Mile
Lower

CA WELLS CAEDF0000038426

Well ID: T0600114301-MW-3 Well Type: MONITORING
Source: EDF Other Name: MW-3
GAMA PFAS Testing: Not Reported
Groundwater Quality Data: https://gamagroundwater.waterboards.ca.gov/gama/gamamap/public/GamaDataDisplay.asp?dataset=EDF&samp_date=&global_id=T0600114301&assigned_name=MW-3&store_num=
GeoTracker Data: https://geotracker.waterboards.ca.gov/profile_report.asp?cmd=MWEDFResults&global_id=T0600114301&assigned_name=MW-3

227
SW
1/2 - 1 Mile
Lower

Site ID: 01-0421
Groundwater Flow: SW
Shallow Water Depth: Not Reported
Deep Water Depth: Not Reported
Average Water Depth: 7
Date: 10/28/1996

AQUIFLOW 63810

AC228
North
1/2 - 1 Mile
Lower

CA WELLS CAEDF0000050084

Well ID: T0600114301-MW-1 Well Type: MONITORING
Source: EDF Other Name: MW-1
GAMA PFAS Testing: Not Reported
Groundwater Quality Data: https://gamagroundwater.waterboards.ca.gov/gama/gamamap/public/GamaDataDisplay.asp?dataset=EDF&samp_date=&global_id=T0600114301&assigned_name=MW-1&store_num=
GeoTracker Data: https://geotracker.waterboards.ca.gov/profile_report.asp?cmd=MWEDFResults&global_id=T0600114301&assigned_name=MW-1

AA229
South
1/2 - 1 Mile
Lower

CA WELLS CAEDF0000106267

Well ID: T0600102116-MW-4 Well Type: MONITORING
Source: EDF Other Name: MW-4
GAMA PFAS Testing: Not Reported
Groundwater Quality Data: https://gamagroundwater.waterboards.ca.gov/gama/gamamap/public/GamaDataDisplay.asp?dataset=EDF&samp_date=&global_id=T0600102116&assigned_name=MW-4&store_num=
GeoTracker Data: https://geotracker.waterboards.ca.gov/profile_report.asp?cmd=MWEDFResults&global_id=T0600102116&assigned_name=MW-4

AA230
South
1/2 - 1 Mile
Lower

Site ID: 01-1151
Groundwater Flow: SE
Shallow Water Depth: Not Reported
Deep Water Depth: Not Reported
Average Water Depth: 5-16
Date: 04/13/1997

AQUIFLOW 63663

GEOCHECK® - PHYSICAL SETTING SOURCE MAP FINDINGS

Map ID
Direction
Distance
Elevation

Database EDR ID Number

AD231
North
1/2 - 1 Mile
Lower

CA WELLS CAEDF0000109155

Well ID:	T0600101812-B-8	Well Type:	MONITORING
Source:	EDF	Other Name:	B-8
GAMA PFAS Testing:	Not Reported		
Groundwater Quality Data:	https://gamagroundwater.waterboards.ca.gov/gama/gamamap/public/GamaDataDisplay.asp?dataset=EDF&samp_date=&global_id=T0600101812&assigned_name=B-8&store_num=		
GeoTracker Data:	https://geotracker.waterboards.ca.gov/profile_report.asp?cmd=MWEDFResults&global_id=T0600101812&assigned_name=B-8		

AD232
North
1/2 - 1 Mile
Lower

CA WELLS CAEDF0000007258

Well ID:	T0600101812-B-1	Well Type:	MONITORING
Source:	EDF	Other Name:	B-1
GAMA PFAS Testing:	Not Reported		
Groundwater Quality Data:	https://gamagroundwater.waterboards.ca.gov/gama/gamamap/public/GamaDataDisplay.asp?dataset=EDF&samp_date=&global_id=T0600101812&assigned_name=B-1&store_num=		
GeoTracker Data:	https://geotracker.waterboards.ca.gov/profile_report.asp?cmd=MWEDFResults&global_id=T0600101812&assigned_name=B-1		

AD233
North
1/2 - 1 Mile
Lower

CA WELLS CAEDF0000139323

Well ID:	T0600101812-B-7	Well Type:	MONITORING
Source:	EDF	Other Name:	B-7
GAMA PFAS Testing:	Not Reported		
Groundwater Quality Data:	https://gamagroundwater.waterboards.ca.gov/gama/gamamap/public/GamaDataDisplay.asp?dataset=EDF&samp_date=&global_id=T0600101812&assigned_name=B-7&store_num=		
GeoTracker Data:	https://geotracker.waterboards.ca.gov/profile_report.asp?cmd=MWEDFResults&global_id=T0600101812&assigned_name=B-7		

AD234
North
1/2 - 1 Mile
Lower

CA WELLS CAEDF0000039052

Well ID:	T0600101812-B-10	Well Type:	MONITORING
Source:	EDF	Other Name:	B-10
GAMA PFAS Testing:	Not Reported		
Groundwater Quality Data:	https://gamagroundwater.waterboards.ca.gov/gama/gamamap/public/GamaDataDisplay.asp?dataset=EDF&samp_date=&global_id=T0600101812&assigned_name=B-10&store_num=		
GeoTracker Data:	https://geotracker.waterboards.ca.gov/profile_report.asp?cmd=MWEDFResults&global_id=T0600101812&assigned_name=B-10		

GEOCHECK® - PHYSICAL SETTING SOURCE MAP FINDINGS

Map ID
Direction
Distance
Elevation

Database EDR ID Number

AD235
North
1/2 - 1 Mile
Lower

CA WELLS CAEDF0000109167

Well ID: T0600101812-B-6 Well Type: MONITORING
 Source: EDF Other Name: B-6
 GAMA PFAS Testing: Not Reported
 Groundwater Quality Data: https://gamagroundwater.waterboards.ca.gov/gama/gamamap/public/GamaDataDisplay.asp?dataset=EDF&samp_date=&global_id=T0600101812&assigned_name=B-6&store_num=
 GeoTracker Data: https://geotracker.waterboards.ca.gov/profile_report.asp?cmd=MWEDFResults&global_id=T0600101812&assigned_name=B-6

AD236
North
1/2 - 1 Mile
Lower

CA WELLS CAEDF0000060650

Well ID: T0600101812-B-5 Well Type: MONITORING
 Source: EDF Other Name: B-5
 GAMA PFAS Testing: Not Reported
 Groundwater Quality Data: https://gamagroundwater.waterboards.ca.gov/gama/gamamap/public/GamaDataDisplay.asp?dataset=EDF&samp_date=&global_id=T0600101812&assigned_name=B-5&store_num=
 GeoTracker Data: https://geotracker.waterboards.ca.gov/profile_report.asp?cmd=MWEDFResults&global_id=T0600101812&assigned_name=B-5

AD237
NNE
1/2 - 1 Mile
Lower

CA WELLS CAEDF0000054597

Well ID: T0600101812-B-12 Well Type: MONITORING
 Source: EDF Other Name: B-12
 GAMA PFAS Testing: Not Reported
 Groundwater Quality Data: https://gamagroundwater.waterboards.ca.gov/gama/gamamap/public/GamaDataDisplay.asp?dataset=EDF&samp_date=&global_id=T0600101812&assigned_name=B-12&store_num=
 GeoTracker Data: https://geotracker.waterboards.ca.gov/profile_report.asp?cmd=MWEDFResults&global_id=T0600101812&assigned_name=B-12

AE238
ENE
1/2 - 1 Mile
Lower

AQUIFLOW 51910

Site ID: 01-0878
 Groundwater Flow: NW
 Shallow Water Depth: Not Reported
 Deep Water Depth: Not Reported
 Average Water Depth: 12 ft
 Date: 06/12/1995

239
North
1/2 - 1 Mile
Lower

AQUIFLOW 64106

Site ID: 01-1313
 Groundwater Flow: Not Reported
 Shallow Water Depth: Not Reported
 Deep Water Depth: Not Reported
 Average Water Depth: 25-30
 Date: 02/22/1999

GEOCHECK® - PHYSICAL SETTING SOURCE MAP FINDINGS

Map ID
Direction
Distance
Elevation

Database EDR ID Number

AD240
North
1/2 - 1 Mile
Lower

CA WELLS CAEDF0000121328

Well ID: T0600101812-B-11 Well Type: MONITORING
Source: EDF Other Name: B-11
GAMA PFAS Testing: Not Reported
Groundwater Quality Data: https://gamagroundwater.waterboards.ca.gov/gama/gamamap/public/GamaDataDisplay.asp?dataset=EDF&samp_date=&global_id=T0600101812&assigned_name=B-11&store_num=
GeoTracker Data: https://geotracker.waterboards.ca.gov/profile_report.asp?cmd=MWEDFResults&global_id=T0600101812&assigned_name=B-11

AF241
NW
1/2 - 1 Mile
Lower

Site ID: 01-3919
Groundwater Flow: Varies
Shallow Water Depth: Not Reported
Deep Water Depth: Not Reported
Average Water Depth: 14 ft
Date: 08/29/1997

AQUIFLOW 51332

AG242
North
1/2 - 1 Mile
Higher

Site ID: 01-0241
Groundwater Flow: S
Shallow Water Depth: Not Reported
Deep Water Depth: Not Reported
Average Water Depth: 7.9
Date: 11/28/1988

AQUIFLOW 63622

AF243
NW
1/2 - 1 Mile
Lower

Site ID: 01-0674
Groundwater Flow: NE
Shallow Water Depth: 12.6
Deep Water Depth: 22.0
Average Water Depth: Not Reported
Date: 05/26/1988

AQUIFLOW 51546

AD244
North
1/2 - 1 Mile
Lower

CA WELLS CAEDF0000055742

Well ID: T0600100227-MW-7 Well Type: MONITORING
Source: EDF Other Name: MW-7
GAMA PFAS Testing: Not Reported
Groundwater Quality Data: https://gamagroundwater.waterboards.ca.gov/gama/gamamap/public/GamaDataDisplay.asp?dataset=EDF&samp_date=&global_id=T0600100227&assigned_name=MW-7&store_num=
GeoTracker Data: https://geotracker.waterboards.ca.gov/profile_report.asp?cmd=MWEDFResults&global_id=T0600100227&assigned_name=MW-7

GEOCHECK® - PHYSICAL SETTING SOURCE MAP FINDINGS

Map ID
Direction
Distance
Elevation

Database EDR ID Number

AD245
North
1/2 - 1 Mile
Lower

CA WELLS CAEDF0000106617

Well ID: T0600100227-VW-1 Well Type: MONITORING
 Source: EDF Other Name: VW-1
 GAMA PFAS Testing: Not Reported
 Groundwater Quality Data: https://gamagroundwater.waterboards.ca.gov/gama/gamamap/public/GamaDataDisplay.asp?dataset=EDF&samp_date=&global_id=T0600100227&assigned_name=VW-1&store_num=
 GeoTracker Data: https://geotracker.waterboards.ca.gov/profile_report.asp?cmd=MWEDFResults&global_id=T0600100227&assigned_name=VW-1

AD246
North
1/2 - 1 Mile
Lower

CA WELLS CAEDF0000057223

Well ID: T0600100227-MW-3 Well Type: MONITORING
 Source: EDF Other Name: MW-3
 GAMA PFAS Testing: Not Reported
 Groundwater Quality Data: https://gamagroundwater.waterboards.ca.gov/gama/gamamap/public/GamaDataDisplay.asp?dataset=EDF&samp_date=&global_id=T0600100227&assigned_name=MW-3&store_num=
 GeoTracker Data: https://geotracker.waterboards.ca.gov/profile_report.asp?cmd=MWEDFResults&global_id=T0600100227&assigned_name=MW-3

AE247
ENE
1/2 - 1 Mile
Lower

AQUIFLOW 67429

Site ID: 01-1467
 Groundwater Flow: S
 Shallow Water Depth: Not Reported
 Deep Water Depth: Not Reported
 Average Water Depth: 0.05
 Date: 06/10/1986

AD248
NNE
1/2 - 1 Mile
Lower

CA WELLS CAEDF0000045277

Well ID: T0600100227-VW-2 Well Type: MONITORING
 Source: EDF Other Name: VW-2
 GAMA PFAS Testing: Not Reported
 Groundwater Quality Data: https://gamagroundwater.waterboards.ca.gov/gama/gamamap/public/GamaDataDisplay.asp?dataset=EDF&samp_date=&global_id=T0600100227&assigned_name=VW-2&store_num=
 GeoTracker Data: https://geotracker.waterboards.ca.gov/profile_report.asp?cmd=MWEDFResults&global_id=T0600100227&assigned_name=VW-2

AD249
NNE
1/2 - 1 Mile
Lower

CA WELLS CAEDF0000100586

Well ID: T0600100227-MW-9 Well Type: MONITORING
 Source: EDF Other Name: MW-9

GEOCHECK® - PHYSICAL SETTING SOURCE MAP FINDINGS

GAMA PFAS Testing: Not Reported
 Groundwater Quality Data: https://gamagroundwater.waterboards.ca.gov/gama/gamamap/public/GamaDataDisplay.asp?dataset=EDF&samp_date=&global_id=T0600100227&assigned_name=MW-9&store_num=
 GeoTracker Data: https://geotracker.waterboards.ca.gov/profile_report.asp?cmd=MWEDFResults&global_id=T0600100227&assigned_name=MW-9

AD250
NNE
1/2 - 1 Mile
Lower

CA WELLS CAEDF0000007750

Well ID: T0600100227-VW-3 Well Type: MONITORING
 Source: EDF Other Name: VW-3
 GAMA PFAS Testing: Not Reported
 Groundwater Quality Data: https://gamagroundwater.waterboards.ca.gov/gama/gamamap/public/GamaDataDisplay.asp?dataset=EDF&samp_date=&global_id=T0600100227&assigned_name=VW-3&store_num=
 GeoTracker Data: https://geotracker.waterboards.ca.gov/profile_report.asp?cmd=MWEDFResults&global_id=T0600100227&assigned_name=VW-3

AH251
NNE
1/2 - 1 Mile
Lower

CA WELLS CAEDF0000007528

Well ID: T0600100227-MW-1 Well Type: MONITORING
 Source: EDF Other Name: MW-1
 GAMA PFAS Testing: Not Reported
 Groundwater Quality Data: https://gamagroundwater.waterboards.ca.gov/gama/gamamap/public/GamaDataDisplay.asp?dataset=EDF&samp_date=&global_id=T0600100227&assigned_name=MW-1&store_num=
 GeoTracker Data: https://geotracker.waterboards.ca.gov/profile_report.asp?cmd=MWEDFResults&global_id=T0600100227&assigned_name=MW-1

AG252
North
1/2 - 1 Mile
Lower

CA WELLS CAEDF0000102096

Well ID: T0600100227-MW-8 Well Type: MONITORING
 Source: EDF Other Name: MW-8
 GAMA PFAS Testing: Not Reported
 Groundwater Quality Data: https://gamagroundwater.waterboards.ca.gov/gama/gamamap/public/GamaDataDisplay.asp?dataset=EDF&samp_date=&global_id=T0600100227&assigned_name=MW-8&store_num=
 GeoTracker Data: https://geotracker.waterboards.ca.gov/profile_report.asp?cmd=MWEDFResults&global_id=T0600100227&assigned_name=MW-8

AI253
North
1/2 - 1 Mile
Higher

CA WELLS CAEDF0000089561

Well ID: T0600101244-S-8 Well Type: MONITORING
 Source: EDF Other Name: S-8
 GAMA PFAS Testing: Not Reported
 Groundwater Quality Data: https://gamagroundwater.waterboards.ca.gov/gama/gamamap/public/GamaDataDisplay.asp?dataset=EDF&samp_date=&global_id=T0600101244&assigned_name=S-8&store_num=

GEOCHECK® - PHYSICAL SETTING SOURCE MAP FINDINGS

GeoTracker Data: https://geotracker.waterboards.ca.gov/profile_report.asp?cmd=MWEDFResults&global_id=T0600101244&assigned_name=S-8

AJ254
WSW
1/2 - 1 Mile
Lower

CA WELLS CAEDF0000084606

Well ID: T10000001072-DPE-1 Well Type: MONITORING
 Source: EDF Other Name: DPE-1
 GAMA PFAS Testing: Not Reported
 Groundwater Quality Data: https://gamagroundwater.waterboards.ca.gov/gama/gamamap/public/GamaDataDisplay.asp?dataset=EDF&samp_date=&global_id=T10000001072&assigned_name=DPE-1&store_num=
 GeoTracker Data: https://geotracker.waterboards.ca.gov/profile_report.asp?cmd=MWEDFResults&global_id=T10000001072&assigned_name=DPE-1

AJ255
WSW
1/2 - 1 Mile
Lower

CA WELLS CAEDF0000007769

Well ID: T10000001072-DPE-2 Well Type: MONITORING
 Source: EDF Other Name: DPE-2
 GAMA PFAS Testing: Not Reported
 Groundwater Quality Data: https://gamagroundwater.waterboards.ca.gov/gama/gamamap/public/GamaDataDisplay.asp?dataset=EDF&samp_date=&global_id=T10000001072&assigned_name=DPE-2&store_num=
 GeoTracker Data: https://geotracker.waterboards.ca.gov/profile_report.asp?cmd=MWEDFResults&global_id=T10000001072&assigned_name=DPE-2

AJ256
WSW
1/2 - 1 Mile
Lower

CA WELLS CAEDF0000086971

Well ID: T10000001072-DPE-3 Well Type: MONITORING
 Source: EDF Other Name: DPE-3
 GAMA PFAS Testing: Not Reported
 Groundwater Quality Data: https://gamagroundwater.waterboards.ca.gov/gama/gamamap/public/GamaDataDisplay.asp?dataset=EDF&samp_date=&global_id=T10000001072&assigned_name=DPE-3&store_num=
 GeoTracker Data: https://geotracker.waterboards.ca.gov/profile_report.asp?cmd=MWEDFResults&global_id=T10000001072&assigned_name=DPE-3

AI257
North
1/2 - 1 Mile
Higher

CA WELLS CAEDF0000086899

Well ID: T0600101244-S-10 Well Type: MONITORING
 Source: EDF Other Name: S-10
 GAMA PFAS Testing: Not Reported
 Groundwater Quality Data: https://gamagroundwater.waterboards.ca.gov/gama/gamamap/public/GamaDataDisplay.asp?dataset=EDF&samp_date=&global_id=T0600101244&assigned_name=S-10&store_num=
 GeoTracker Data: https://geotracker.waterboards.ca.gov/profile_report.asp?cmd=MWEDFResults&global_id=T0600101244&assigned_name=S-10

GEOCHECK® - PHYSICAL SETTING SOURCE MAP FINDINGS

Map ID
Direction
Distance
Elevation

Database EDR ID Number

AK258
SE
1/2 - 1 Mile
Lower

CA WELLS CAEDF0000106723

Well ID:	T0600174667-MW-1	Well Type:	MONITORING
Source:	EDF	Other Name:	MW-1
GAMA PFAS Testing:	Not Reported		
Groundwater Quality Data:	https://gamagroundwater.waterboards.ca.gov/gama/gamamap/public/GamaDataDisplay.asp?dataset=EDF&samp_date=&global_id=T0600174667&assigned_name=MW-1&store_num=		
GeoTracker Data:	https://geotracker.waterboards.ca.gov/profile_report.asp?cmd=MWEDFResults&global_id=T0600174667&assigned_name=MW-1		

AK259
SE
1/2 - 1 Mile
Lower

CA WELLS CAEDF0000040876

Well ID:	T0600174667-MW-6	Well Type:	MONITORING
Source:	EDF	Other Name:	MW-6
GAMA PFAS Testing:	Not Reported		
Groundwater Quality Data:	https://gamagroundwater.waterboards.ca.gov/gama/gamamap/public/GamaDataDisplay.asp?dataset=EDF&samp_date=&global_id=T0600174667&assigned_name=MW-6&store_num=		
GeoTracker Data:	https://geotracker.waterboards.ca.gov/profile_report.asp?cmd=MWEDFResults&global_id=T0600174667&assigned_name=MW-6		

AL260
SSW
1/2 - 1 Mile
Lower

CA WELLS CAEDF0000012656

Well ID:	T10000010636-RW-2	Well Type:	MONITORING
Source:	EDF	Other Name:	RW-2
GAMA PFAS Testing:	Not Reported		
Groundwater Quality Data:	https://gamagroundwater.waterboards.ca.gov/gama/gamamap/public/GamaDataDisplay.asp?dataset=EDF&samp_date=&global_id=T10000010636&assigned_name=RW-2&store_num=		
GeoTracker Data:	https://geotracker.waterboards.ca.gov/profile_report.asp?cmd=MWEDFResults&global_id=T10000010636&assigned_name=RW-2		

AK261
SE
1/2 - 1 Mile
Lower

CA WELLS CAEDF0000076683

Well ID:	T0600174667-MW-5	Well Type:	MONITORING
Source:	EDF	Other Name:	MW-5
GAMA PFAS Testing:	Not Reported		
Groundwater Quality Data:	https://gamagroundwater.waterboards.ca.gov/gama/gamamap/public/GamaDataDisplay.asp?dataset=EDF&samp_date=&global_id=T0600174667&assigned_name=MW-5&store_num=		
GeoTracker Data:	https://geotracker.waterboards.ca.gov/profile_report.asp?cmd=MWEDFResults&global_id=T0600174667&assigned_name=MW-5		

GEOCHECK® - PHYSICAL SETTING SOURCE MAP FINDINGS

Map ID
Direction
Distance
Elevation

Database EDR ID Number

AK262
SE
1/2 - 1 Mile
Lower

CA WELLS CAEDF0000049716

Well ID:	T0600174667-EW-2	Well Type:	MONITORING
Source:	EDF	Other Name:	EW-2
GAMA PFAS Testing:	Not Reported		
Groundwater Quality Data:	https://gamagroundwater.waterboards.ca.gov/gama/gamamap/public/GamaDataDisplay.asp?dataset=EDF&samp_date=&global_id=T0600174667&assigned_name=EW-2&store_num=		
GeoTracker Data:	https://geotracker.waterboards.ca.gov/profile_report.asp?cmd=MWEDFResults&global_id=T0600174667&assigned_name=EW-2		

AK263
SE
1/2 - 1 Mile
Lower

CA WELLS CAEDF0000115241

Well ID:	T0600174667-MW-3	Well Type:	MONITORING
Source:	EDF	Other Name:	MW-3
GAMA PFAS Testing:	Not Reported		
Groundwater Quality Data:	https://gamagroundwater.waterboards.ca.gov/gama/gamamap/public/GamaDataDisplay.asp?dataset=EDF&samp_date=&global_id=T0600174667&assigned_name=MW-3&store_num=		
GeoTracker Data:	https://geotracker.waterboards.ca.gov/profile_report.asp?cmd=MWEDFResults&global_id=T0600174667&assigned_name=MW-3		

AK264
SE
1/2 - 1 Mile
Lower

CA WELLS CAEDF0000023337

Well ID:	T0600174667-EW-1	Well Type:	MONITORING
Source:	EDF	Other Name:	EW-1
GAMA PFAS Testing:	Not Reported		
Groundwater Quality Data:	https://gamagroundwater.waterboards.ca.gov/gama/gamamap/public/GamaDataDisplay.asp?dataset=EDF&samp_date=&global_id=T0600174667&assigned_name=EW-1&store_num=		
GeoTracker Data:	https://geotracker.waterboards.ca.gov/profile_report.asp?cmd=MWEDFResults&global_id=T0600174667&assigned_name=EW-1		

AI265
North
1/2 - 1 Mile
Higher

CA WELLS CAEDF0000019871

Well ID:	T0600101244-S-6	Well Type:	MONITORING
Source:	EDF	Other Name:	S-6
GAMA PFAS Testing:	Not Reported		
Groundwater Quality Data:	https://gamagroundwater.waterboards.ca.gov/gama/gamamap/public/GamaDataDisplay.asp?dataset=EDF&samp_date=&global_id=T0600101244&assigned_name=S-6&store_num=		
GeoTracker Data:	https://geotracker.waterboards.ca.gov/profile_report.asp?cmd=MWEDFResults&global_id=T0600101244&assigned_name=S-6		

GEOCHECK® - PHYSICAL SETTING SOURCE MAP FINDINGS

Map ID
Direction
Distance
Elevation

Database EDR ID Number

AL266
SSW
1/2 - 1 Mile
Lower

CA WELLS CAEDF0000109274

Well ID:	T10000010636-RW-1	Well Type:	MONITORING
Source:	EDF	Other Name:	RW-1
GAMA PFAS Testing:	Not Reported		
Groundwater Quality Data:	https://gamagroundwater.waterboards.ca.gov/gama/gamamap/public/GamaDataDisplay.asp?dataset=EDF&samp_date=&global_id=T10000010636&assigned_name=RW-1&store_num=		
GeoTracker Data:	https://geotracker.waterboards.ca.gov/profile_report.asp?cmd=MWEDFResults&global_id=T10000010636&assigned_name=RW-1		

AI267
North
1/2 - 1 Mile
Higher

CA WELLS CAEDF0000138024

Well ID:	T0600101244-S-5	Well Type:	MONITORING
Source:	EDF	Other Name:	S-5
GAMA PFAS Testing:	Not Reported		
Groundwater Quality Data:	https://gamagroundwater.waterboards.ca.gov/gama/gamamap/public/GamaDataDisplay.asp?dataset=EDF&samp_date=&global_id=T0600101244&assigned_name=S-5&store_num=		
GeoTracker Data:	https://geotracker.waterboards.ca.gov/profile_report.asp?cmd=MWEDFResults&global_id=T0600101244&assigned_name=S-5		

AH268
NNE
1/2 - 1 Mile
Lower

CA WELLS CAEDF0000034790

Well ID:	T10000008417-MW2	Well Type:	MONITORING
Source:	EDF	Other Name:	MW2
GAMA PFAS Testing:	Not Reported		
Groundwater Quality Data:	https://gamagroundwater.waterboards.ca.gov/gama/gamamap/public/GamaDataDisplay.asp?dataset=EDF&samp_date=&global_id=T10000008417&assigned_name=MW2&store_num=		
GeoTracker Data:	https://geotracker.waterboards.ca.gov/profile_report.asp?cmd=MWEDFResults&global_id=T10000008417&assigned_name=MW2		

AG269
North
1/2 - 1 Mile
Higher

CA WELLS CAEDF0000003584

Well ID:	T10000008417-MW6	Well Type:	MONITORING
Source:	EDF	Other Name:	MW6
GAMA PFAS Testing:	Not Reported		
Groundwater Quality Data:	https://gamagroundwater.waterboards.ca.gov/gama/gamamap/public/GamaDataDisplay.asp?dataset=EDF&samp_date=&global_id=T10000008417&assigned_name=MW6&store_num=		
GeoTracker Data:	https://geotracker.waterboards.ca.gov/profile_report.asp?cmd=MWEDFResults&global_id=T10000008417&assigned_name=MW6		

GEOCHECK® - PHYSICAL SETTING SOURCE MAP FINDINGS

Map ID
Direction
Distance
Elevation

Database EDR ID Number

AK270
SE
1/2 - 1 Mile
Lower

CA WELLS CAEDF000009858

Well ID:	T0600174667-MW-4	Well Type:	MONITORING
Source:	EDF	Other Name:	MW-4
GAMA PFAS Testing:	Not Reported		
Groundwater Quality Data:	https://gamagroundwater.waterboards.ca.gov/gama/gamamap/public/GamaDataDisplay.asp?dataset=EDF&samp_date=&global_id=T0600174667&assigned_name=MW-4&store_num=		
GeoTracker Data:	https://geotracker.waterboards.ca.gov/profile_report.asp?cmd=MWEDFResults&global_id=T0600174667&assigned_name=MW-4		

AL271
SSW
1/2 - 1 Mile
Lower

CA WELLS CAEDF0000035998

Well ID:	T10000010636-RW-3	Well Type:	MONITORING
Source:	EDF	Other Name:	RW-3
GAMA PFAS Testing:	Not Reported		
Groundwater Quality Data:	https://gamagroundwater.waterboards.ca.gov/gama/gamamap/public/GamaDataDisplay.asp?dataset=EDF&samp_date=&global_id=T10000010636&assigned_name=RW-3&store_num=		
GeoTracker Data:	https://geotracker.waterboards.ca.gov/profile_report.asp?cmd=MWEDFResults&global_id=T10000010636&assigned_name=RW-3		

AH272
NNE
1/2 - 1 Mile
Lower

CA WELLS CAEDF0000116057

Well ID:	T10000008417-MW1	Well Type:	MONITORING
Source:	EDF	Other Name:	MW1
GAMA PFAS Testing:	Not Reported		
Groundwater Quality Data:	https://gamagroundwater.waterboards.ca.gov/gama/gamamap/public/GamaDataDisplay.asp?dataset=EDF&samp_date=&global_id=T10000008417&assigned_name=MW1&store_num=		
GeoTracker Data:	https://geotracker.waterboards.ca.gov/profile_report.asp?cmd=MWEDFResults&global_id=T10000008417&assigned_name=MW1		

AH273
NNE
1/2 - 1 Mile
Lower

CA WELLS CAEDF0000043225

Well ID:	T10000008417-MW3	Well Type:	MONITORING
Source:	EDF	Other Name:	MW3
GAMA PFAS Testing:	Not Reported		
Groundwater Quality Data:	https://gamagroundwater.waterboards.ca.gov/gama/gamamap/public/GamaDataDisplay.asp?dataset=EDF&samp_date=&global_id=T10000008417&assigned_name=MW3&store_num=		
GeoTracker Data:	https://geotracker.waterboards.ca.gov/profile_report.asp?cmd=MWEDFResults&global_id=T10000008417&assigned_name=MW3		

GEOCHECK® - PHYSICAL SETTING SOURCE MAP FINDINGS

Map ID
Direction
Distance
Elevation

Database EDR ID Number

AI274
North
1/2 - 1 Mile
Higher

CA WELLS CAEDF0000118804

Well ID: T0600101244-SR-1 Well Type: MONITORING
 Source: EDF Other Name: SR-1
 GAMA PFAS Testing: Not Reported
 Groundwater Quality Data: https://gamagroundwater.waterboards.ca.gov/gama/gamamap/public/GamaDataDisplay.asp?dataset=EDF&samp_date=&global_id=T0600101244&assigned_name=SR-1&store_num=
 GeoTracker Data: https://geotracker.waterboards.ca.gov/profile_report.asp?cmd=MWEDFResults&global_id=T0600101244&assigned_name=SR-1

AI275
North
1/2 - 1 Mile
Higher

CA WELLS CAEDF0000072618

Well ID: T0600101244-S-3R Well Type: MONITORING
 Source: EDF Other Name: S-3R
 GAMA PFAS Testing: Not Reported
 Groundwater Quality Data: https://gamagroundwater.waterboards.ca.gov/gama/gamamap/public/GamaDataDisplay.asp?dataset=EDF&samp_date=&global_id=T0600101244&assigned_name=S-3R&store_num=
 GeoTracker Data: https://geotracker.waterboards.ca.gov/profile_report.asp?cmd=MWEDFResults&global_id=T0600101244&assigned_name=S-3R

AK276
SE
1/2 - 1 Mile
Lower

CA WELLS CAEDF0000120233

Well ID: T0600174667-MW-2 Well Type: MONITORING
 Source: EDF Other Name: MW-2
 GAMA PFAS Testing: Not Reported
 Groundwater Quality Data: https://gamagroundwater.waterboards.ca.gov/gama/gamamap/public/GamaDataDisplay.asp?dataset=EDF&samp_date=&global_id=T0600174667&assigned_name=MW-2&store_num=
 GeoTracker Data: https://geotracker.waterboards.ca.gov/profile_report.asp?cmd=MWEDFResults&global_id=T0600174667&assigned_name=MW-2

AM277
SE
1/2 - 1 Mile
Lower

AQUIFLOW 55754

Site ID: 01-2323
 Groundwater Flow: N
 Shallow Water Depth: Not Reported
 Deep Water Depth: Not Reported
 Average Water Depth: 20
 Date: 07/17/1996

AM278
SE
1/2 - 1 Mile
Lower

AQUIFLOW 55755

Site ID: 01-2323
 Groundwater Flow: N
 Shallow Water Depth: Not Reported
 Deep Water Depth: Not Reported
 Average Water Depth: 20
 Date: 07/17/1996

GEOCHECK® - PHYSICAL SETTING SOURCE MAP FINDINGS

Map ID
Direction
Distance
Elevation

Database EDR ID Number

AM279
SE
1/2 - 1 Mile
Lower

Site ID: 01-2323
Groundwater Flow: N
Shallow Water Depth: Not Reported
Deep Water Depth: Not Reported
Average Water Depth: 20
Date: 07/17/1996

AQUIFLOW 55756

AG280
North
1/2 - 1 Mile
Higher

Well ID: T1000008417-MW5 Well Type: MONITORING
Source: EDF Other Name: MW5
GAMA PFAS Testing: Not Reported
Groundwater Quality Data: https://gamagroundwater.waterboards.ca.gov/gama/gamamap/public/GamaDataDisplay.asp?dataset=EDF&samp_date=&global_id=T1000008417&assigned_name=MW5&store_num=
GeoTracker Data: https://geotracker.waterboards.ca.gov/profile_report.asp?cmd=MWEDFResults&global_id=T1000008417&assigned_name=MW5

CA WELLS CAEDF0000004885

AI281
North
1/2 - 1 Mile
Higher

Well ID: T0600101244-S-4 Well Type: MONITORING
Source: EDF Other Name: S-4
GAMA PFAS Testing: Not Reported
Groundwater Quality Data: https://gamagroundwater.waterboards.ca.gov/gama/gamamap/public/GamaDataDisplay.asp?dataset=EDF&samp_date=&global_id=T0600101244&assigned_name=S-4&store_num=
GeoTracker Data: https://geotracker.waterboards.ca.gov/profile_report.asp?cmd=MWEDFResults&global_id=T0600101244&assigned_name=S-4

CA WELLS CAEDF00000089831

AJ282
WSW
1/2 - 1 Mile
Lower

Well ID: T0600108713-IW-3 Well Type: MONITORING
Source: EDF Other Name: IW-3
GAMA PFAS Testing: Not Reported
Groundwater Quality Data: https://gamagroundwater.waterboards.ca.gov/gama/gamamap/public/GamaDataDisplay.asp?dataset=EDF&samp_date=&global_id=T0600108713&assigned_name=IW-3&store_num=
GeoTracker Data: https://geotracker.waterboards.ca.gov/profile_report.asp?cmd=MWEDFResults&global_id=T0600108713&assigned_name=IW-3

CA WELLS CAEDF00000039795

GEOCHECK® - PHYSICAL SETTING SOURCE MAP FINDINGS

Map ID
Direction
Distance
Elevation

Database EDR ID Number

AJ283
WSW
1/2 - 1 Mile
Lower

CA WELLS CAEDF0000012359

Well ID:	T0600108713-MW-3	Well Type:	MONITORING
Source:	EDF	Other Name:	MW-3
GAMA PFAS Testing:	Not Reported		
Groundwater Quality Data:	https://gamagroundwater.waterboards.ca.gov/gama/gamamap/public/GamaDataDisplay.asp?dataset=EDF&samp_date=&global_id=T0600108713&assigned_name=MW-3&store_num=		
GeoTracker Data:	https://geotracker.waterboards.ca.gov/profile_report.asp?cmd=MWEDFResults&global_id=T0600108713&assigned_name=MW-3		

AJ284
WSW
1/2 - 1 Mile
Lower

CA WELLS CAEDF0000000271

Well ID:	T0600108713-IW-4	Well Type:	MONITORING
Source:	EDF	Other Name:	IW-4
GAMA PFAS Testing:	Not Reported		
Groundwater Quality Data:	https://gamagroundwater.waterboards.ca.gov/gama/gamamap/public/GamaDataDisplay.asp?dataset=EDF&samp_date=&global_id=T0600108713&assigned_name=IW-4&store_num=		
GeoTracker Data:	https://geotracker.waterboards.ca.gov/profile_report.asp?cmd=MWEDFResults&global_id=T0600108713&assigned_name=IW-4		

AJ285
WSW
1/2 - 1 Mile
Lower

CA WELLS CAEDF0000117322

Well ID:	T0600108713-IW-2	Well Type:	MONITORING
Source:	EDF	Other Name:	IW-2
GAMA PFAS Testing:	Not Reported		
Groundwater Quality Data:	https://gamagroundwater.waterboards.ca.gov/gama/gamamap/public/GamaDataDisplay.asp?dataset=EDF&samp_date=&global_id=T0600108713&assigned_name=IW-2&store_num=		
GeoTracker Data:	https://geotracker.waterboards.ca.gov/profile_report.asp?cmd=MWEDFResults&global_id=T0600108713&assigned_name=IW-2		

AJ286
WSW
1/2 - 1 Mile
Lower

CA WELLS CAEDF0000085646

Well ID:	T0600108713-IW-1	Well Type:	MONITORING
Source:	EDF	Other Name:	IW-1
GAMA PFAS Testing:	Not Reported		
Groundwater Quality Data:	https://gamagroundwater.waterboards.ca.gov/gama/gamamap/public/GamaDataDisplay.asp?dataset=EDF&samp_date=&global_id=T0600108713&assigned_name=IW-1&store_num=		
GeoTracker Data:	https://geotracker.waterboards.ca.gov/profile_report.asp?cmd=MWEDFResults&global_id=T0600108713&assigned_name=IW-1		

GEOCHECK® - PHYSICAL SETTING SOURCE MAP FINDINGS

Map ID
Direction
Distance
Elevation

Database EDR ID Number

AJ287
WSW
1/2 - 1 Mile
Lower

CA WELLS CAEDF0000040124

Well ID:	T0600108713-IW-5	Well Type:	MONITORING
Source:	EDF	Other Name:	IW-5
GAMA PFAS Testing:	Not Reported		
Groundwater Quality Data:	https://gamagroundwater.waterboards.ca.gov/gama/gamamap/public/GamaDataDisplay.asp?dataset=EDF&samp_date=&global_id=T0600108713&assigned_name=IW-5&store_num=		
GeoTracker Data:	https://geotracker.waterboards.ca.gov/profile_report.asp?cmd=MWEDFResults&global_id=T0600108713&assigned_name=IW-5		

AJ288
WSW
1/2 - 1 Mile
Lower

CA WELLS CAEDF0000059456

Well ID:	T0600108713-MW-2	Well Type:	MONITORING
Source:	EDF	Other Name:	MW-2
GAMA PFAS Testing:	Not Reported		
Groundwater Quality Data:	https://gamagroundwater.waterboards.ca.gov/gama/gamamap/public/GamaDataDisplay.asp?dataset=EDF&samp_date=&global_id=T0600108713&assigned_name=MW-2&store_num=		
GeoTracker Data:	https://geotracker.waterboards.ca.gov/profile_report.asp?cmd=MWEDFResults&global_id=T0600108713&assigned_name=MW-2		

AI289
North
1/2 - 1 Mile
Higher

CA WELLS CAEDF0000033245

Well ID:	T0600101244-S-1	Well Type:	MONITORING
Source:	EDF	Other Name:	S-1
GAMA PFAS Testing:	Not Reported		
Groundwater Quality Data:	https://gamagroundwater.waterboards.ca.gov/gama/gamamap/public/GamaDataDisplay.asp?dataset=EDF&samp_date=&global_id=T0600101244&assigned_name=S-1&store_num=		
GeoTracker Data:	https://geotracker.waterboards.ca.gov/profile_report.asp?cmd=MWEDFResults&global_id=T0600101244&assigned_name=S-1		

AH290
North
1/2 - 1 Mile
Higher

CA WELLS CAEDF0000049019

Well ID:	T10000008417-MW4	Well Type:	MONITORING
Source:	EDF	Other Name:	MW4
GAMA PFAS Testing:	Not Reported		
Groundwater Quality Data:	https://gamagroundwater.waterboards.ca.gov/gama/gamamap/public/GamaDataDisplay.asp?dataset=EDF&samp_date=&global_id=T10000008417&assigned_name=MW4&store_num=		
GeoTracker Data:	https://geotracker.waterboards.ca.gov/profile_report.asp?cmd=MWEDFResults&global_id=T10000008417&assigned_name=MW4		

GEOCHECK® - PHYSICAL SETTING SOURCE MAP FINDINGS

Map ID
Direction
Distance
Elevation

Database EDR ID Number

AJ291
WSW
1/2 - 1 Mile
Lower

CA WELLS CAEDF0000103945

Well ID:	T0600108713-MW-1	Well Type:	MONITORING
Source:	EDF	Other Name:	MW-1
GAMA PFAS Testing:	Not Reported		
Groundwater Quality Data:	https://gamagroundwater.waterboards.ca.gov/gama/gamamap/public/GamaDataDisplay.asp?dataset=EDF&samp_date=&global_id=T0600108713&assigned_name=MW-1&store_num=		
GeoTracker Data:	https://geotracker.waterboards.ca.gov/profile_report.asp?cmd=MWEDFResults&global_id=T0600108713&assigned_name=MW-1		

AN292
ESE
1/2 - 1 Mile
Lower

Site ID:	01-1692
Groundwater Flow:	SW,W,Varies
Shallow Water Depth:	Not Reported
Deep Water Depth:	Not Reported
Average Water Depth:	7-22
Date:	05/1990

AQUIFLOW 55818

AN293
ESE
1/2 - 1 Mile
Lower

Site ID:	01-1692
Groundwater Flow:	SW,W,Varies
Shallow Water Depth:	1.66
Deep Water Depth:	4.92
Average Water Depth:	Not Reported
Date:	10/30/1995

AQUIFLOW 55819

AN294
ESE
1/2 - 1 Mile
Lower

Site ID:	01-1692
Groundwater Flow:	SW,W,Varies
Shallow Water Depth:	Not Reported
Deep Water Depth:	Not Reported
Average Water Depth:	3-20
Date:	07/29/1994

AQUIFLOW 55820

AO295
SSE
1/2 - 1 Mile
Lower

CA WELLS CAEDF0000066165

Well ID:	T0600100983-MW-1	Well Type:	MONITORING
Source:	EDF	Other Name:	MW-1
GAMA PFAS Testing:	Not Reported		
Groundwater Quality Data:	https://gamagroundwater.waterboards.ca.gov/gama/gamamap/public/GamaDataDisplay.asp?dataset=EDF&samp_date=&global_id=T0600100983&assigned_name=MW-1&store_num=		
GeoTracker Data:	https://geotracker.waterboards.ca.gov/profile_report.asp?cmd=MWEDFResults&global_id=T0600100983&assigned_name=MW-1		

GEOCHECK® - PHYSICAL SETTING SOURCE MAP FINDINGS

Map ID
Direction
Distance
Elevation

Database EDR ID Number

AO296
SSE
1/2 - 1 Mile
Lower

Site ID: 01-1066
Groundwater Flow: SE
Shallow Water Depth: Not Reported
Deep Water Depth: Not Reported
Average Water Depth: Not Reported
Date: 09/20/1988

AQUIFLOW 67424

AP297
West
1/2 - 1 Mile
Lower

Well ID: T0600102121-MW-1 Well Type: MONITORING
Source: EDF Other Name: MW-1
GAMA PFAS Testing: Not Reported
Groundwater Quality Data: https://gamagroundwater.waterboards.ca.gov/gama/gamamap/public/GamaDataDisplay.asp?dataset=EDF&samp_date=&global_id=T0600102121&assigned_name=MW-1&store_num=
GeoTracker Data: https://geotracker.waterboards.ca.gov/profile_report.asp?cmd=MWEDFResults&global_id=T0600102121&assigned_name=MW-1

CA WELLS CAEDF0000088503

AQ298
NW
1/2 - 1 Mile
Lower

Well ID: T0600100112-A-4 Well Type: MONITORING
Source: EDF Other Name: A-4
GAMA PFAS Testing: Not Reported
Groundwater Quality Data: https://gamagroundwater.waterboards.ca.gov/gama/gamamap/public/GamaDataDisplay.asp?dataset=EDF&samp_date=&global_id=T0600100112&assigned_name=A-4&store_num=
GeoTracker Data: https://geotracker.waterboards.ca.gov/profile_report.asp?cmd=MWEDFResults&global_id=T0600100112&assigned_name=A-4

CA WELLS CAEDF0000017979

299
North
1/2 - 1 Mile
Higher

Site ID: 01-1349
Groundwater Flow: SE
Shallow Water Depth: 9.00
Deep Water Depth: 10.39
Average Water Depth: Not Reported
Date: 10/11/1988

AQUIFLOW 63626

AP300
WSW
1/2 - 1 Mile
Lower

Well ID: T0600102121-MW-9 Well Type: MONITORING
Source: EDF Other Name: MW-9
GAMA PFAS Testing: Not Reported
Groundwater Quality Data: https://gamagroundwater.waterboards.ca.gov/gama/gamamap/public/GamaDataDisplay.asp?dataset=EDF&samp_date=&global_id=T0600102121&assigned_name=MW-9&store_num=
GeoTracker Data: https://geotracker.waterboards.ca.gov/profile_report.asp?cmd=MWEDFResults&global_id=T0600102121&assigned_name=MW-9

CA WELLS CAEDF0000074263

GEOCHECK® - PHYSICAL SETTING SOURCE MAP FINDINGS

Map ID
Direction
Distance
Elevation

Database EDR ID Number

AR301 NW 1/2 - 1 Mile Lower	Site ID: Groundwater Flow: Shallow Water Depth: Deep Water Depth: Average Water Depth: Date:	01-2295 SW Not Reported Not Reported 100 07/09/1997	AQUIFLOW	51336
--	---	--	-----------------	--------------

AR302 NW 1/2 - 1 Mile Lower	Site ID: Groundwater Flow: Shallow Water Depth: Deep Water Depth: Average Water Depth: Date:	01-2295 SW Not Reported Not Reported 20 03/12/1997	AQUIFLOW	51337
--	---	---	-----------------	--------------

AR303 NW 1/2 - 1 Mile Lower	Site ID: Groundwater Flow: Shallow Water Depth: Deep Water Depth: Average Water Depth: Date:	01-2295 SW Not Reported Not Reported 8-15 08/19/1996	AQUIFLOW	51338
--	---	---	-----------------	--------------

AS304 NW 1/2 - 1 Mile Lower			CA WELLS	CAEDF0000052882
--	--	--	-----------------	------------------------

Well ID: Source: GAMA PFAS Testing: Groundwater Quality Data: GeoTracker Data:	T10000009433-MW-7 EDF Not Reported https://gamagroundwater.waterboards.ca.gov/gama/gamamap/public/GamaDataDisplay.asp?dataset=EDF&samp_date=&global_id=T10000009433&assigned_name=MW-7&store_num= https://geotracker.waterboards.ca.gov/profile_report.asp?cmd=MWEDFResults&global_id=T10000009433&assigned_name=MW-7	Well Type: Other Name:	MONITORING MW-7
--	--	---------------------------	--------------------

AP305 West 1/2 - 1 Mile Lower			CA WELLS	CAEDF0000103342
--	--	--	-----------------	------------------------

Well ID: Source: GAMA PFAS Testing: Groundwater Quality Data: GeoTracker Data:	T0600102121-MW-3 EDF Not Reported https://gamagroundwater.waterboards.ca.gov/gama/gamamap/public/GamaDataDisplay.asp?dataset=EDF&samp_date=&global_id=T0600102121&assigned_name=MW-3&store_num= https://geotracker.waterboards.ca.gov/profile_report.asp?cmd=MWEDFResults&global_id=T0600102121&assigned_name=MW-3	Well Type: Other Name:	MONITORING MW-3
--	---	---------------------------	--------------------

GEOCHECK® - PHYSICAL SETTING SOURCE MAP FINDINGS

Map ID
Direction
Distance
Elevation

Database EDR ID Number

AP306
WSW
1/2 - 1 Mile
Lower

CA WELLS CAEDF0000131355

Well ID: T0600102121-MW-4 Well Type: MONITORING
 Source: EDF Other Name: MW-4
 GAMA PFAS Testing: Not Reported
 Groundwater Quality Data: https://gamagroundwater.waterboards.ca.gov/gama/gamamap/public/GamaDataDisplay.asp?dataset=EDF&samp_date=&global_id=T0600102121&assigned_name=MW-4&store_num=
 GeoTracker Data: https://geotracker.waterboards.ca.gov/profile_report.asp?cmd=MWEDFResults&global_id=T0600102121&assigned_name=MW-4

AQ307
NW
1/2 - 1 Mile
Lower

CA WELLS CAEDF0000082551

Well ID: T0600100112-A-3 Well Type: MONITORING
 Source: EDF Other Name: A-3
 GAMA PFAS Testing: Not Reported
 Groundwater Quality Data: https://gamagroundwater.waterboards.ca.gov/gama/gamamap/public/GamaDataDisplay.asp?dataset=EDF&samp_date=&global_id=T0600100112&assigned_name=A-3&store_num=
 GeoTracker Data: https://geotracker.waterboards.ca.gov/profile_report.asp?cmd=MWEDFResults&global_id=T0600100112&assigned_name=A-3

AP308
West
1/2 - 1 Mile
Lower

CA WELLS CAEDF0000021631

Well ID: T0600102121-MW-8 Well Type: MONITORING
 Source: EDF Other Name: MW-8
 GAMA PFAS Testing: Not Reported
 Groundwater Quality Data: https://gamagroundwater.waterboards.ca.gov/gama/gamamap/public/GamaDataDisplay.asp?dataset=EDF&samp_date=&global_id=T0600102121&assigned_name=MW-8&store_num=
 GeoTracker Data: https://geotracker.waterboards.ca.gov/profile_report.asp?cmd=MWEDFResults&global_id=T0600102121&assigned_name=MW-8

AP309
West
1/2 - 1 Mile
Lower

CA WELLS CAEDF0000119928

Well ID: T0600102121-MW-7 Well Type: MONITORING
 Source: EDF Other Name: MW-7
 GAMA PFAS Testing: Not Reported
 Groundwater Quality Data: https://gamagroundwater.waterboards.ca.gov/gama/gamamap/public/GamaDataDisplay.asp?dataset=EDF&samp_date=&global_id=T0600102121&assigned_name=MW-7&store_num=
 GeoTracker Data: https://geotracker.waterboards.ca.gov/profile_report.asp?cmd=MWEDFResults&global_id=T0600102121&assigned_name=MW-7

GEOCHECK® - PHYSICAL SETTING SOURCE MAP FINDINGS

Map ID
Direction
Distance
Elevation

Database EDR ID Number

AP310
West
1/2 - 1 Mile
Lower

CA WELLS CAEDF0000127944

Well ID: T0600102121-MW-6 Well Type: MONITORING
Source: EDF Other Name: MW-6
GAMA PFAS Testing: Not Reported
Groundwater Quality Data: https://gamagroundwater.waterboards.ca.gov/gama/gamamap/public/GamaDataDisplay.asp?dataset=EDF&samp_date=&global_id=T0600102121&assigned_name=MW-6&store_num=
GeoTracker Data: https://geotracker.waterboards.ca.gov/profile_report.asp?cmd=MWEDFResults&global_id=T0600102121&assigned_name=MW-6

311
SW
1/2 - 1 Mile
Lower

Site ID: 01-1793 **AQUIFLOW 55831**
Groundwater Flow: SE
Shallow Water Depth: 5.00
Deep Water Depth: 5.30
Average Water Depth: Not Reported
Date: 03/12/1997

312
North
1/2 - 1 Mile
Higher

Site ID: 01-0575 **AQUIFLOW 64091**
Groundwater Flow: Varies
Shallow Water Depth: 10.40
Deep Water Depth: 14.49
Average Water Depth: Not Reported
Date: 08/20/1992

AT313
SE
1/2 - 1 Mile
Lower

CA WELLS CAEDF0000039129

Well ID: T0600112421-MW-2 Well Type: MONITORING
Source: EDF Other Name: MW-2
GAMA PFAS Testing: Not Reported
Groundwater Quality Data: https://gamagroundwater.waterboards.ca.gov/gama/gamamap/public/GamaDataDisplay.asp?dataset=EDF&samp_date=&global_id=T0600112421&assigned_name=MW-2&store_num=
GeoTracker Data: https://geotracker.waterboards.ca.gov/profile_report.asp?cmd=MWEDFResults&global_id=T0600112421&assigned_name=MW-2

AP314
West
1/2 - 1 Mile
Lower

CA WELLS CAEDF0000114040

Well ID: T0600102121-MW-2 Well Type: MONITORING
Source: EDF Other Name: MW-2
GAMA PFAS Testing: Not Reported
Groundwater Quality Data: https://gamagroundwater.waterboards.ca.gov/gama/gamamap/public/GamaDataDisplay.asp?dataset=EDF&samp_date=&global_id=T0600102121&assigned_name=MW-2&store_num=
GeoTracker Data: https://geotracker.waterboards.ca.gov/profile_report.asp?cmd=MWEDFResults&global_id=T0600102121&assigned_name=MW-2

GEOCHECK® - PHYSICAL SETTING SOURCE MAP FINDINGS

Map ID
Direction
Distance
Elevation

Database EDR ID Number

AO315
SSE
1/2 - 1 Mile
Lower

CA WELLS CAEDF0000120889

Well ID:	T0600100983-MW-4	Well Type:	MONITORING
Source:	EDF	Other Name:	MW-4
GAMA PFAS Testing:	Not Reported		
Groundwater Quality Data:	https://gamagroundwater.waterboards.ca.gov/gama/gamamap/public/GamaDataDisplay.asp?dataset=EDF&samp_date=&global_id=T0600100983&assigned_name=MW-4&store_num=		
GeoTracker Data:	https://geotracker.waterboards.ca.gov/profile_report.asp?cmd=MWEDFResults&global_id=T0600100983&assigned_name=MW-4		

AP316
West
1/2 - 1 Mile
Lower

CA WELLS CAEDF0000099646

Well ID:	T0600102121-MW-5	Well Type:	MONITORING
Source:	EDF	Other Name:	MW-5
GAMA PFAS Testing:	Not Reported		
Groundwater Quality Data:	https://gamagroundwater.waterboards.ca.gov/gama/gamamap/public/GamaDataDisplay.asp?dataset=EDF&samp_date=&global_id=T0600102121&assigned_name=MW-5&store_num=		
GeoTracker Data:	https://geotracker.waterboards.ca.gov/profile_report.asp?cmd=MWEDFResults&global_id=T0600102121&assigned_name=MW-5		

AT317
SE
1/2 - 1 Mile
Lower

CA WELLS CAEDF0000094834

Well ID:	T0600112421-MW-5	Well Type:	MONITORING
Source:	EDF	Other Name:	MW-5
GAMA PFAS Testing:	Not Reported		
Groundwater Quality Data:	https://gamagroundwater.waterboards.ca.gov/gama/gamamap/public/GamaDataDisplay.asp?dataset=EDF&samp_date=&global_id=T0600112421&assigned_name=MW-5&store_num=		
GeoTracker Data:	https://geotracker.waterboards.ca.gov/profile_report.asp?cmd=MWEDFResults&global_id=T0600112421&assigned_name=MW-5		

AU318
NNW
1/2 - 1 Mile
Lower

CA WELLS CAEDF0000046469

Well ID:	T0600101876-MW-2	Well Type:	MONITORING
Source:	EDF	Other Name:	MW-2
GAMA PFAS Testing:	Not Reported		
Groundwater Quality Data:	https://gamagroundwater.waterboards.ca.gov/gama/gamamap/public/GamaDataDisplay.asp?dataset=EDF&samp_date=&global_id=T0600101876&assigned_name=MW-2&store_num=		
GeoTracker Data:	https://geotracker.waterboards.ca.gov/profile_report.asp?cmd=MWEDFResults&global_id=T0600101876&assigned_name=MW-2		

GEOCHECK® - PHYSICAL SETTING SOURCE MAP FINDINGS

Map ID
Direction
Distance
Elevation

Database EDR ID Number

AQ319
NW
1/2 - 1 Mile
Lower

CA WELLS CAEDF0000125245

Well ID:	T0600100112-AR-1	Well Type:	MONITORING
Source:	EDF	Other Name:	AR-1
GAMA PFAS Testing:	Not Reported		
Groundwater Quality Data:	https://gamagroundwater.waterboards.ca.gov/gama/gamamap/public/GamaDataDisplay.asp?dataset=EDF&samp_date=&global_id=T0600100112&assigned_name=AR-1&store_num=		
GeoTracker Data:	https://geotracker.waterboards.ca.gov/profile_report.asp?cmd=MWEDFResults&global_id=T0600100112&assigned_name=AR-1		

AT320
SE
1/2 - 1 Mile
Lower

CA WELLS CAEDF0000034598

Well ID:	T0600112421-MW-1	Well Type:	MONITORING
Source:	EDF	Other Name:	MW-1
GAMA PFAS Testing:	Not Reported		
Groundwater Quality Data:	https://gamagroundwater.waterboards.ca.gov/gama/gamamap/public/GamaDataDisplay.asp?dataset=EDF&samp_date=&global_id=T0600112421&assigned_name=MW-1&store_num=		
GeoTracker Data:	https://geotracker.waterboards.ca.gov/profile_report.asp?cmd=MWEDFResults&global_id=T0600112421&assigned_name=MW-1		

AU321
NNW
1/2 - 1 Mile
Lower

CA WELLS CAEDF0000116410

Well ID:	T0600101876-MW-3	Well Type:	MONITORING
Source:	EDF	Other Name:	MW-3
GAMA PFAS Testing:	Not Reported		
Groundwater Quality Data:	https://gamagroundwater.waterboards.ca.gov/gama/gamamap/public/GamaDataDisplay.asp?dataset=EDF&samp_date=&global_id=T0600101876&assigned_name=MW-3&store_num=		
GeoTracker Data:	https://geotracker.waterboards.ca.gov/profile_report.asp?cmd=MWEDFResults&global_id=T0600101876&assigned_name=MW-3		

AU322
NNW
1/2 - 1 Mile
Lower

CA WELLS CAEDF0000138431

Well ID:	T0600101876-MW-5	Well Type:	MONITORING
Source:	EDF	Other Name:	MW-5
GAMA PFAS Testing:	Not Reported		
Groundwater Quality Data:	https://gamagroundwater.waterboards.ca.gov/gama/gamamap/public/GamaDataDisplay.asp?dataset=EDF&samp_date=&global_id=T0600101876&assigned_name=MW-5&store_num=		
GeoTracker Data:	https://geotracker.waterboards.ca.gov/profile_report.asp?cmd=MWEDFResults&global_id=T0600101876&assigned_name=MW-5		

GEOCHECK® - PHYSICAL SETTING SOURCE MAP FINDINGS

Map ID
Direction
Distance
Elevation

Database EDR ID Number

AQ323
NW
1/2 - 1 Mile
Lower

CA WELLS CAEDF0000104831

Well ID:	T0600100112-A-5	Well Type:	MONITORING
Source:	EDF	Other Name:	A-5
GAMA PFAS Testing:	Not Reported		
Groundwater Quality Data:	https://gamagroundwater.waterboards.ca.gov/gama/gamamap/public/GamaDataDisplay.asp?dataset=EDF&samp_date=&global_id=T0600100112&assigned_name=A-5&store_num=		
GeoTracker Data:	https://geotracker.waterboards.ca.gov/profile_report.asp?cmd=MWEDFResults&global_id=T0600100112&assigned_name=A-5		

AT324
SE
1/2 - 1 Mile
Lower

CA WELLS CAEDF0000091231

Well ID:	T0600112421-MW-4	Well Type:	MONITORING
Source:	EDF	Other Name:	MW-4
GAMA PFAS Testing:	Not Reported		
Groundwater Quality Data:	https://gamagroundwater.waterboards.ca.gov/gama/gamamap/public/GamaDataDisplay.asp?dataset=EDF&samp_date=&global_id=T0600112421&assigned_name=MW-4&store_num=		
GeoTracker Data:	https://geotracker.waterboards.ca.gov/profile_report.asp?cmd=MWEDFResults&global_id=T0600112421&assigned_name=MW-4		

AU325
NNW
1/2 - 1 Mile
Lower

CA WELLS CAEDF0000046275

Well ID:	T0600101876-MW-4	Well Type:	MONITORING
Source:	EDF	Other Name:	MW-4
GAMA PFAS Testing:	Not Reported		
Groundwater Quality Data:	https://gamagroundwater.waterboards.ca.gov/gama/gamamap/public/GamaDataDisplay.asp?dataset=EDF&samp_date=&global_id=T0600101876&assigned_name=MW-4&store_num=		
GeoTracker Data:	https://geotracker.waterboards.ca.gov/profile_report.asp?cmd=MWEDFResults&global_id=T0600101876&assigned_name=MW-4		

AQ326
NW
1/2 - 1 Mile
Lower

CA WELLS CAEDF0000039978

Well ID:	T0600100112-ADR-1	Well Type:	MONITORING
Source:	EDF	Other Name:	ADR-1
GAMA PFAS Testing:	Not Reported		
Groundwater Quality Data:	https://gamagroundwater.waterboards.ca.gov/gama/gamamap/public/GamaDataDisplay.asp?dataset=EDF&samp_date=&global_id=T0600100112&assigned_name=ADR-1&store_num=		
GeoTracker Data:	https://geotracker.waterboards.ca.gov/profile_report.asp?cmd=MWEDFResults&global_id=T0600100112&assigned_name=ADR-1		

GEOCHECK® - PHYSICAL SETTING SOURCE MAP FINDINGS

Map ID
Direction
Distance
Elevation

Database EDR ID Number

AQ327
NW
1/2 - 1 Mile
Lower

CA WELLS CAEDF0000091586

Well ID:	T0600100112-A-1	Well Type:	MONITORING
Source:	EDF	Other Name:	A-1
GAMA PFAS Testing:	Not Reported		
Groundwater Quality Data:	https://gamagroundwater.waterboards.ca.gov/gama/gamamap/public/GamaDataDisplay.asp?dataset=EDF&samp_date=&global_id=T0600100112&assigned_name=A-1&store_num=		
GeoTracker Data:	https://geotracker.waterboards.ca.gov/profile_report.asp?cmd=MWEDFResults&global_id=T0600100112&assigned_name=A-1		

AT328
SE
1/2 - 1 Mile
Lower

CA WELLS CAEDF0000083673

Well ID:	T0600112421-MW-3	Well Type:	MONITORING
Source:	EDF	Other Name:	MW-3
GAMA PFAS Testing:	Not Reported		
Groundwater Quality Data:	https://gamagroundwater.waterboards.ca.gov/gama/gamamap/public/GamaDataDisplay.asp?dataset=EDF&samp_date=&global_id=T0600112421&assigned_name=MW-3&store_num=		
GeoTracker Data:	https://geotracker.waterboards.ca.gov/profile_report.asp?cmd=MWEDFResults&global_id=T0600112421&assigned_name=MW-3		

AU329
NNW
1/2 - 1 Mile
Lower

CA WELLS CAEDF0000061576

Well ID:	T0600101876-MW-1	Well Type:	MONITORING
Source:	EDF	Other Name:	MW-1
GAMA PFAS Testing:	Not Reported		
Groundwater Quality Data:	https://gamagroundwater.waterboards.ca.gov/gama/gamamap/public/GamaDataDisplay.asp?dataset=EDF&samp_date=&global_id=T0600101876&assigned_name=MW-1&store_num=		
GeoTracker Data:	https://geotracker.waterboards.ca.gov/profile_report.asp?cmd=MWEDFResults&global_id=T0600101876&assigned_name=MW-1		

AQ330
NW
1/2 - 1 Mile
Lower

CA WELLS CAEDF0000033586

Well ID:	T0600100112-AR-2	Well Type:	MONITORING
Source:	EDF	Other Name:	AR-2
GAMA PFAS Testing:	Not Reported		
Groundwater Quality Data:	https://gamagroundwater.waterboards.ca.gov/gama/gamamap/public/GamaDataDisplay.asp?dataset=EDF&samp_date=&global_id=T0600100112&assigned_name=AR-2&store_num=		
GeoTracker Data:	https://geotracker.waterboards.ca.gov/profile_report.asp?cmd=MWEDFResults&global_id=T0600100112&assigned_name=AR-2		

GEOCHECK® - PHYSICAL SETTING SOURCE MAP FINDINGS

Map ID
Direction
Distance
Elevation

Database EDR ID Number

AO331
SSE
1/2 - 1 Mile
Lower

Site ID: 01-1194
Groundwater Flow: SW
Shallow Water Depth: 4.5
Deep Water Depth: 5.5
Average Water Depth: Not Reported
Date: 12/09/1991

AQUIFLOW 63891

AU332
NNW
1/2 - 1 Mile
Lower

Well ID: T0600101876-V-2 Well Type: MONITORING
Source: EDF Other Name: V-2
GAMA PFAS Testing: Not Reported
Groundwater Quality Data: https://gamagroundwater.waterboards.ca.gov/gama/gamamap/public/GamaDataDisplay.asp?dataset=EDF&samp_date=&global_id=T0600101876&assigned_name=V-2&store_num=
GeoTracker Data: https://geotracker.waterboards.ca.gov/profile_report.asp?cmd=MWEDFResults&global_id=T0600101876&assigned_name=V-2

CA WELLS CAEDF0000092685

333
SSE
1/2 - 1 Mile
Lower

Site ID: 01-0464
Groundwater Flow: NW
Shallow Water Depth: 12.25
Deep Water Depth: 19.47
Average Water Depth: Not Reported
Date: 11/12/1993

AQUIFLOW 65454

AU334
NNW
1/2 - 1 Mile
Lower

Well ID: T0600101876-MW-7 Well Type: MONITORING
Source: EDF Other Name: MW-7
GAMA PFAS Testing: Not Reported
Groundwater Quality Data: https://gamagroundwater.waterboards.ca.gov/gama/gamamap/public/GamaDataDisplay.asp?dataset=EDF&samp_date=&global_id=T0600101876&assigned_name=MW-7&store_num=
GeoTracker Data: https://geotracker.waterboards.ca.gov/profile_report.asp?cmd=MWEDFResults&global_id=T0600101876&assigned_name=MW-7

CA WELLS CAEDF0000099766

AU335
NNW
1/2 - 1 Mile
Lower

Well ID: T0600101876-MW-6 Well Type: MONITORING
Source: EDF Other Name: MW-6
GAMA PFAS Testing: Not Reported
Groundwater Quality Data: https://gamagroundwater.waterboards.ca.gov/gama/gamamap/public/GamaDataDisplay.asp?dataset=EDF&samp_date=&global_id=T0600101876&assigned_name=MW-6&store_num=
GeoTracker Data: https://geotracker.waterboards.ca.gov/profile_report.asp?cmd=MWEDFResults&global_id=T0600101876&assigned_name=MW-6

CA WELLS CAEDF0000123014

GEOCHECK® - PHYSICAL SETTING SOURCE MAP FINDINGS

Map ID
Direction
Distance
Elevation

Database EDR ID Number

AS336
NW
1/2 - 1 Mile
Lower

CA WELLS CAEDF0000140616

Well ID:	T10000009433-MW-9R	Well Type:	MONITORING
Source:	EDF	Other Name:	MW-9R
GAMA PFAS Testing:	Not Reported		
Groundwater Quality Data:	https://gamagroundwater.waterboards.ca.gov/gama/gamamap/public/GamaDataDisplay.asp?dataset=EDF&samp_date=&global_id=T10000009433&assigned_name=MW-9R&store_num=		
GeoTracker Data:	https://geotracker.waterboards.ca.gov/profile_report.asp?cmd=MWEDFResults&global_id=T10000009433&assigned_name=MW-9R		

AQ337
NW
1/2 - 1 Mile
Lower

CA WELLS CAEDF0000054796

Well ID:	T0600100112-ADR-2	Well Type:	MONITORING
Source:	EDF	Other Name:	ADR-2
GAMA PFAS Testing:	Not Reported		
Groundwater Quality Data:	https://gamagroundwater.waterboards.ca.gov/gama/gamamap/public/GamaDataDisplay.asp?dataset=EDF&samp_date=&global_id=T0600100112&assigned_name=ADR-2&store_num=		
GeoTracker Data:	https://geotracker.waterboards.ca.gov/profile_report.asp?cmd=MWEDFResults&global_id=T0600100112&assigned_name=ADR-2		

AU338
NNW
1/2 - 1 Mile
Lower

CA WELLS CAEDF0000004329

Well ID:	T0600101876-V-1	Well Type:	MONITORING
Source:	EDF	Other Name:	V-1
GAMA PFAS Testing:	Not Reported		
Groundwater Quality Data:	https://gamagroundwater.waterboards.ca.gov/gama/gamamap/public/GamaDataDisplay.asp?dataset=EDF&samp_date=&global_id=T0600101876&assigned_name=V-1&store_num=		
GeoTracker Data:	https://geotracker.waterboards.ca.gov/profile_report.asp?cmd=MWEDFResults&global_id=T0600101876&assigned_name=V-1		

AQ339
NW
1/2 - 1 Mile
Lower

CA WELLS CAEDF0000019181

Well ID:	T0600100112-A-2	Well Type:	MONITORING
Source:	EDF	Other Name:	A-2
GAMA PFAS Testing:	Not Reported		
Groundwater Quality Data:	https://gamagroundwater.waterboards.ca.gov/gama/gamamap/public/GamaDataDisplay.asp?dataset=EDF&samp_date=&global_id=T0600100112&assigned_name=A-2&store_num=		
GeoTracker Data:	https://geotracker.waterboards.ca.gov/profile_report.asp?cmd=MWEDFResults&global_id=T0600100112&assigned_name=A-2		

GEOCHECK® - PHYSICAL SETTING SOURCE MAP FINDINGS

Map ID
Direction
Distance
Elevation

Database EDR ID Number

AS340
NW
1/2 - 1 Mile
Lower

CA WELLS CAEDF0000072059

Well ID:	T10000009433-MW-8	Well Type:	MONITORING
Source:	EDF	Other Name:	MW-8
GAMA PFAS Testing:	Not Reported		
Groundwater Quality Data:	https://gamagroundwater.waterboards.ca.gov/gama/gamamap/public/GamaDataDisplay.asp?dataset=EDF&samp_date=&global_id=T10000009433&assigned_name=MW-8&store_num=		
GeoTracker Data:	https://geotracker.waterboards.ca.gov/profile_report.asp?cmd=MWEDFResults&global_id=T10000009433&assigned_name=MW-8		

AU341
NNW
1/2 - 1 Mile
Lower

CA WELLS CAEDF0000003298

Well ID:	T0600101876-MW-14	Well Type:	MONITORING
Source:	EDF	Other Name:	MW-14
GAMA PFAS Testing:	Not Reported		
Groundwater Quality Data:	https://gamagroundwater.waterboards.ca.gov/gama/gamamap/public/GamaDataDisplay.asp?dataset=EDF&samp_date=&global_id=T0600101876&assigned_name=MW-14&store_num=		
GeoTracker Data:	https://geotracker.waterboards.ca.gov/profile_report.asp?cmd=MWEDFResults&global_id=T0600101876&assigned_name=MW-14		

AU342
NNW
1/2 - 1 Mile
Lower

CA WELLS CAEDF0000060240

Well ID:	T0600101876-MW-8	Well Type:	MONITORING
Source:	EDF	Other Name:	MW-8
GAMA PFAS Testing:	Not Reported		
Groundwater Quality Data:	https://gamagroundwater.waterboards.ca.gov/gama/gamamap/public/GamaDataDisplay.asp?dataset=EDF&samp_date=&global_id=T0600101876&assigned_name=MW-8&store_num=		
GeoTracker Data:	https://geotracker.waterboards.ca.gov/profile_report.asp?cmd=MWEDFResults&global_id=T0600101876&assigned_name=MW-8		

AQ343
NW
1/2 - 1 Mile
Lower

CA WELLS CAEDF0000120595

Well ID:	T0600100112-A-6	Well Type:	MONITORING
Source:	EDF	Other Name:	A-6
GAMA PFAS Testing:	Not Reported		
Groundwater Quality Data:	https://gamagroundwater.waterboards.ca.gov/gama/gamamap/public/GamaDataDisplay.asp?dataset=EDF&samp_date=&global_id=T0600100112&assigned_name=A-6&store_num=		
GeoTracker Data:	https://geotracker.waterboards.ca.gov/profile_report.asp?cmd=MWEDFResults&global_id=T0600100112&assigned_name=A-6		

GEOCHECK® - PHYSICAL SETTING SOURCE MAP FINDINGS

Map ID
Direction
Distance
Elevation

Database EDR ID Number

AU344
NNW
1/2 - 1 Mile
Lower

CA WELLS CAEDF0000057815

Well ID:	T0600101876-MW-12	Well Type:	MONITORING
Source:	EDF	Other Name:	MW-12
GAMA PFAS Testing:	Not Reported		
Groundwater Quality Data:	https://gamagroundwater.waterboards.ca.gov/gama/gamamap/public/GamaDataDisplay.asp?dataset=EDF&samp_date=&global_id=T0600101876&assigned_name=MW-12&store_num=		
GeoTracker Data:	https://geotracker.waterboards.ca.gov/profile_report.asp?cmd=MWEDFResults&global_id=T0600101876&assigned_name=MW-12		

AU345
NNW
1/2 - 1 Mile
Lower

CA WELLS CAEDF0000088075

Well ID:	T0600101876-MW-13	Well Type:	MONITORING
Source:	EDF	Other Name:	MW-13
GAMA PFAS Testing:	Not Reported		
Groundwater Quality Data:	https://gamagroundwater.waterboards.ca.gov/gama/gamamap/public/GamaDataDisplay.asp?dataset=EDF&samp_date=&global_id=T0600101876&assigned_name=MW-13&store_num=		
GeoTracker Data:	https://geotracker.waterboards.ca.gov/profile_report.asp?cmd=MWEDFResults&global_id=T0600101876&assigned_name=MW-13		

AS346
NW
1/2 - 1 Mile
Lower

CA WELLS CAEDF0000058489

Well ID:	T10000009433-MW-9	Well Type:	MONITORING
Source:	EDF	Other Name:	MW-9
GAMA PFAS Testing:	Not Reported		
Groundwater Quality Data:	https://gamagroundwater.waterboards.ca.gov/gama/gamamap/public/GamaDataDisplay.asp?dataset=EDF&samp_date=&global_id=T10000009433&assigned_name=MW-9&store_num=		
GeoTracker Data:	https://geotracker.waterboards.ca.gov/profile_report.asp?cmd=MWEDFResults&global_id=T10000009433&assigned_name=MW-9		

AU347
NNW
1/2 - 1 Mile
Lower

CA WELLS CAEDF0000093979

Well ID:	T0600101876-MW-9	Well Type:	MONITORING
Source:	EDF	Other Name:	MW-9
GAMA PFAS Testing:	Not Reported		
Groundwater Quality Data:	https://gamagroundwater.waterboards.ca.gov/gama/gamamap/public/GamaDataDisplay.asp?dataset=EDF&samp_date=&global_id=T0600101876&assigned_name=MW-9&store_num=		
GeoTracker Data:	https://geotracker.waterboards.ca.gov/profile_report.asp?cmd=MWEDFResults&global_id=T0600101876&assigned_name=MW-9		

GEOCHECK® - PHYSICAL SETTING SOURCE MAP FINDINGS

Map ID
Direction
Distance
Elevation

Database EDR ID Number

AU348
NNW
1/2 - 1 Mile
Lower

CA WELLS CAEDF0000100258

Well ID:	T0600101876-MW-10	Well Type:	MONITORING
Source:	EDF	Other Name:	MW-10
GAMA PFAS Testing:	Not Reported		
Groundwater Quality Data:	https://gamagroundwater.waterboards.ca.gov/gama/gamamap/public/GamaDataDisplay.asp?dataset=EDF&samp_date=&global_id=T0600101876&assigned_name=MW-10&store_num=		
GeoTracker Data:	https://geotracker.waterboards.ca.gov/profile_report.asp?cmd=MWEDFResults&global_id=T0600101876&assigned_name=MW-10		

AU349
NNW
1/2 - 1 Mile
Lower

CA WELLS CAEDF0000013897

Well ID:	T0600101876-MW-11	Well Type:	MONITORING
Source:	EDF	Other Name:	MW-11
GAMA PFAS Testing:	Not Reported		
Groundwater Quality Data:	https://gamagroundwater.waterboards.ca.gov/gama/gamamap/public/GamaDataDisplay.asp?dataset=EDF&samp_date=&global_id=T0600101876&assigned_name=MW-11&store_num=		
GeoTracker Data:	https://geotracker.waterboards.ca.gov/profile_report.asp?cmd=MWEDFResults&global_id=T0600101876&assigned_name=MW-11		

350
NNE
1/2 - 1 Mile
Higher

CA WELLS CAEDF0000111808

Well ID:	T10000010020-GW-5	Well Type:	MONITORING
Source:	EDF	Other Name:	GW-5
GAMA PFAS Testing:	Not Reported		
Groundwater Quality Data:	https://gamagroundwater.waterboards.ca.gov/gama/gamamap/public/GamaDataDisplay.asp?dataset=EDF&samp_date=&global_id=T10000010020&assigned_name=GW-5&store_num=		
GeoTracker Data:	https://geotracker.waterboards.ca.gov/profile_report.asp?cmd=MWEDFResults&global_id=T10000010020&assigned_name=GW-5		

1G
North
1/2 - 1 Mile
Lower

Site ID:	01-0575	AQUIFLOW	64091
Groundwater Flow:	Varies		
Shallow Water Depth:	10.40		
Deep Water Depth:	14.49		
Average Water Depth:	Not Reported		
Date:	08/20/1992		

2G
North
1/2 - 1 Mile
Lower

Site ID:	01-1349	AQUIFLOW	63626
Groundwater Flow:	SE		
Shallow Water Depth:	9.00		
Deep Water Depth:	10.39		
Average Water Depth:	Not Reported		
Date:	10/11/1988		

GEOCHECK® - PHYSICAL SETTING SOURCE MAP FINDINGS

Map ID Direction Distance Elevation			Database	EDR ID Number
3G North 1/2 - 1 Mile Lower	Site ID:	01-0241	AQUIFLOW	63622
	Groundwater Flow:	S		
	Shallow Water Depth:	Not Reported		
	Deep Water Depth:	Not Reported		
	Average Water Depth:	7.9		
Date:	11/28/1988			
4G North 1/2 - 1 Mile Lower	Site ID:	01-1313	AQUIFLOW	64106
	Groundwater Flow:	Not Reported		
	Shallow Water Depth:	Not Reported		
	Deep Water Depth:	Not Reported		
	Average Water Depth:	25-30		
Date:	02/22/1999			
5G NW 1/2 - 1 Mile Lower	Site ID:	01-2295	AQUIFLOW	51336
	Groundwater Flow:	SW		
	Shallow Water Depth:	Not Reported		
	Deep Water Depth:	Not Reported		
	Average Water Depth:	100		
Date:	07/09/1997			
6G NW 1/2 - 1 Mile Lower	Site ID:	01-2295	AQUIFLOW	51337
	Groundwater Flow:	SW		
	Shallow Water Depth:	Not Reported		
	Deep Water Depth:	Not Reported		
	Average Water Depth:	20		
Date:	03/12/1997			
7G NW 1/2 - 1 Mile Lower	Site ID:	01-2295	AQUIFLOW	51338
	Groundwater Flow:	SW		
	Shallow Water Depth:	Not Reported		
	Deep Water Depth:	Not Reported		
	Average Water Depth:	8-15		
Date:	08/19/1996			
8G NW 1/2 - 1 Mile Lower	Site ID:	01-0674	AQUIFLOW	51546
	Groundwater Flow:	NE		
	Shallow Water Depth:	12.6		
	Deep Water Depth:	22.0		
	Average Water Depth:	Not Reported		
Date:	05/26/1988			
9G NW 1/2 - 1 Mile Lower	Site ID:	01-3919	AQUIFLOW	51332
	Groundwater Flow:	Varies		
	Shallow Water Depth:	Not Reported		
	Deep Water Depth:	Not Reported		
	Average Water Depth:	14 ft		
Date:	08/29/1997			

GEOCHECK® - PHYSICAL SETTING SOURCE MAP FINDINGS

Map ID Direction Distance Elevation			Database	EDR ID Number
10G North 1/2 - 1 Mile Lower	Site ID:	01-1469	AQUIFLOW	67866
	Groundwater Flow:	SW		
	Shallow Water Depth:	Not Reported		
	Deep Water Depth:	Not Reported		
	Average Water Depth:	16-18		
Date:	12/01/1988			
11G NNW 1/2 - 1 Mile Lower	Site ID:	01-1706	AQUIFLOW	66329
	Groundwater Flow:	W		
	Shallow Water Depth:	Not Reported		
	Deep Water Depth:	Not Reported		
	Average Water Depth:	40.0		
Date:	01/11/1996			
12G North 1/2 - 1 Mile Lower	Site ID:	01-3663	AQUIFLOW	63934
	Groundwater Flow:	NE		
	Shallow Water Depth:	Not Reported		
	Deep Water Depth:	Not Reported		
	Average Water Depth:	12		
Date:	01/29/1988			
13G NNE 1/2 - 1 Mile Lower	Site ID:	01-1846	AQUIFLOW	63897
	Groundwater Flow:	Varies		
	Shallow Water Depth:	Not Reported		
	Deep Water Depth:	Not Reported		
	Average Water Depth:	20		
Date:	08/11/1993			
14G NNW 1/2 - 1 Mile Lower	Site ID:	01-1466	AQUIFLOW	63631
	Groundwater Flow:	SW		
	Shallow Water Depth:	20.8		
	Deep Water Depth:	22.7		
	Average Water Depth:	Not Reported		
Date:	11/04/1997			
15G North 1/4 - 1/2 Mile Lower	Site ID:	01-0875	AQUIFLOW	55889
	Groundwater Flow:	SE		
	Shallow Water Depth:	Not Reported		
	Deep Water Depth:	Not Reported		
	Average Water Depth:	Not Reported		
Date:	11/09/1988			
16G North 1/4 - 1/2 Mile Lower	Site ID:	01-0875	AQUIFLOW	55890
	Groundwater Flow:	SW		
	Shallow Water Depth:	Not Reported		
	Deep Water Depth:	Not Reported		
	Average Water Depth:	13		
Date:	02/15/1989			

GEOCHECK® - PHYSICAL SETTING SOURCE MAP FINDINGS

Map ID Direction Distance Elevation			Database	EDR ID Number
17G North 1/4 - 1/2 Mile Lower	Site ID:	01-0875	AQUIFLOW	55891
	Groundwater Flow:	E, W		
	Shallow Water Depth:	Not Reported		
	Deep Water Depth:	Not Reported		
	Average Water Depth:	Not Reported		
Date:	10/07/1992			
18G NNE 1/2 - 1 Mile Lower	Site ID:	01-0341	AQUIFLOW	55836
	Groundwater Flow:	N,W,Varies		
	Shallow Water Depth:	Not Reported		
	Deep Water Depth:	Not Reported		
	Average Water Depth:	20		
Date:	09/14/1989			
19G NNE 1/2 - 1 Mile Lower	Site ID:	01-0341	AQUIFLOW	55837
	Groundwater Flow:	N		
	Shallow Water Depth:	Not Reported		
	Deep Water Depth:	Not Reported		
	Average Water Depth:	Not Reported		
Date:	08/17/1988			
20G ENE 1/2 - 1 Mile Lower	Site ID:	01-1360	AQUIFLOW	63687
	Groundwater Flow:	SW		
	Shallow Water Depth:	Not Reported		
	Deep Water Depth:	Not Reported		
	Average Water Depth:	5		
Date:	11/17/1994			
21G ENE 1/2 - 1 Mile Lower	Site ID:	01-0878	AQUIFLOW	51910
	Groundwater Flow:	NW		
	Shallow Water Depth:	Not Reported		
	Deep Water Depth:	Not Reported		
	Average Water Depth:	12 ft		
Date:	06/12/1995			
22G ENE 1/2 - 1 Mile Lower	Site ID:	01-1467	AQUIFLOW	67429
	Groundwater Flow:	S		
	Shallow Water Depth:	Not Reported		
	Deep Water Depth:	Not Reported		
	Average Water Depth:	0.05		
Date:	06/10/1986			
23G North 1/4 - 1/2 Mile Lower	Site ID:	01-4011	AQUIFLOW	63635
	Groundwater Flow:	E		
	Shallow Water Depth:	4		
	Deep Water Depth:	8		
	Average Water Depth:	Not Reported		
Date:	03/18/1993			

GEOCHECK® - PHYSICAL SETTING SOURCE MAP FINDINGS

Map ID Direction Distance Elevation			Database	EDR ID Number
24G NNW 1/8 - 1/4 Mile Lower	Site ID:	01-1168	AQUIFLOW	55829
	Groundwater Flow:	NNE,SE,S,SW		
	Shallow Water Depth:	4.3		
	Deep Water Depth:	9.0		
	Average Water Depth:	Not Reported		
Date:	03/06/1991			
25G NNW 1/8 - 1/4 Mile Lower	Site ID:	01-0151	AQUIFLOW	55931
	Groundwater Flow:	NE		
	Shallow Water Depth:	Not Reported		
	Deep Water Depth:	Not Reported		
	Average Water Depth:	2		
Date:	08/23/1995			
26G NNW 1/8 - 1/4 Mile Lower	Site ID:	01-0151	AQUIFLOW	55930
	Groundwater Flow:	NE		
	Shallow Water Depth:	Not Reported		
	Deep Water Depth:	Not Reported		
	Average Water Depth:	15		
Date:	06/28/1995			
27G NNW 1/8 - 1/4 Mile Lower	Site ID:	01-0151	AQUIFLOW	55932
	Groundwater Flow:	NE, E, SE		
	Shallow Water Depth:	0.041		
	Deep Water Depth:	0.007		
	Average Water Depth:	Not Reported		
Date:	06/29/1998			
28G WNW 1/8 - 1/4 Mile Lower	Site ID:	01-1705	AQUIFLOW	55892
	Groundwater Flow:	SW		
	Shallow Water Depth:	5.6		
	Deep Water Depth:	8.5		
	Average Water Depth:	Not Reported		
Date:	01/28/1991			
29G WNW 1/8 - 1/4 Mile Lower	Site ID:	01-1705	AQUIFLOW	55893
	Groundwater Flow:	SW		
	Shallow Water Depth:	Not Reported		
	Deep Water Depth:	Not Reported		
	Average Water Depth:	8.5		
Date:	04/02/1996			
30G WNW 1/4 - 1/2 Mile Lower	Site ID:	01-2232	AQUIFLOW	51544
	Groundwater Flow:	E		
	Shallow Water Depth:	Not Reported		
	Deep Water Depth:	Not Reported		
	Average Water Depth:	120		
Date:	01/07/1987			

GEOCHECK® - PHYSICAL SETTING SOURCE MAP FINDINGS

Map ID	Direction	Distance	Elevation	Database	EDR ID Number
31G WNW 1/8 - 1/4 Mile Lower	Site ID:	01-1921		AQUIFLOW	55882
	Groundwater Flow:	N, S			
	Shallow Water Depth:	Not Reported			
	Deep Water Depth:	Not Reported			
	Average Water Depth:	11			
	Date:	05/26/1994			
32G NNW 0 - 1/8 Mile Lower	Site ID:	01-0331		AQUIFLOW	52389
	Groundwater Flow:	E			
	Shallow Water Depth:	16.00			
	Deep Water Depth:	20.17			
	Average Water Depth:	Not Reported			
	Date:	06/10/1999			
33G NNW 0 - 1/8 Mile Lower	Site ID:	01-0331		AQUIFLOW	52390
	Groundwater Flow:	NE			
	Shallow Water Depth:	3.0			
	Deep Water Depth:	13.0			
	Average Water Depth:	Not Reported			
	Date:	01/27/1988			
34G West 1/4 - 1/2 Mile Lower	Site ID:	01-0233		AQUIFLOW	55975
	Groundwater Flow:	S			
	Shallow Water Depth:	Not Reported			
	Deep Water Depth:	Not Reported			
	Average Water Depth:	10			
	Date:	09/02/1987			
35G SW 1/8 - 1/4 Mile Lower	Site ID:	01-0355		AQUIFLOW	52380
	Groundwater Flow:	NE			
	Shallow Water Depth:	2.5			
	Deep Water Depth:	9.5			
	Average Water Depth:	Not Reported			
	Date:	12/05/1990			
36G SW 1/8 - 1/4 Mile Lower	Site ID:	01-0355		AQUIFLOW	52381
	Groundwater Flow:	NE			
	Shallow Water Depth:	9.5			
	Deep Water Depth:	20.5			
	Average Water Depth:	Not Reported			
	Date:	08/10/1999			
37G SSW 0 - 1/8 Mile Lower	Site ID:	01-2039		AQUIFLOW	64077
	Groundwater Flow:	W			
	Shallow Water Depth:	Not Reported			
	Deep Water Depth:	Not Reported			
	Average Water Depth:	Not Reported			
	Date:	11/15/1991			

GEOCHECK® - PHYSICAL SETTING SOURCE MAP FINDINGS

Map ID Direction Distance Elevation			Database	EDR ID Number
38G SSE 1/8 - 1/4 Mile Lower	Site ID: Groundwater Flow: Shallow Water Depth: Deep Water Depth: Average Water Depth: Date:	01-0055 N Not Reported Not Reported 3 03/03/1989	AQUIFLOW	55915
39G SSE 1/8 - 1/4 Mile Lower	Site ID: Groundwater Flow: Shallow Water Depth: Deep Water Depth: Average Water Depth: Date:	01-0055 W Not Reported Not Reported 6 08/26/1996	AQUIFLOW	55914
40G ESE 1/2 - 1 Mile Lower	Site ID: Groundwater Flow: Shallow Water Depth: Deep Water Depth: Average Water Depth: Date:	01-1074 E Not Reported Not Reported 20 01/01/1993	AQUIFLOW	55832
41G ESE 1/2 - 1 Mile Lower	Site ID: Groundwater Flow: Shallow Water Depth: Deep Water Depth: Average Water Depth: Date:	01-1074 E Not Reported Not Reported 15 03/08/1995	AQUIFLOW	55833
42G ESE 1/2 - 1 Mile Lower	Site ID: Groundwater Flow: Shallow Water Depth: Deep Water Depth: Average Water Depth: Date:	01-1692 SW,W,Varies Not Reported Not Reported 7-22 05/1990	AQUIFLOW	55818
43G ESE 1/2 - 1 Mile Lower	Site ID: Groundwater Flow: Shallow Water Depth: Deep Water Depth: Average Water Depth: Date:	01-1692 SW,W,Varies 1.66 4.92 Not Reported 10/30/1995	AQUIFLOW	55819
44G ESE 1/2 - 1 Mile Lower	Site ID: Groundwater Flow: Shallow Water Depth: Deep Water Depth: Average Water Depth: Date:	01-1692 SW,W,Varies Not Reported Not Reported 3-20 07/29/1994	AQUIFLOW	55820

GEOCHECK® - PHYSICAL SETTING SOURCE MAP FINDINGS

Map ID Direction Distance Elevation			Database	EDR ID Number
45G SW 1/4 - 1/2 Mile Lower	Site ID: Groundwater Flow: Shallow Water Depth: Deep Water Depth: Average Water Depth: Date:	01-1611 Varies Not Reported Not Reported 156 09/19/1997	AQUIFLOW	51534
46G SSW 1/4 - 1/2 Mile Lower	Site ID: Groundwater Flow: Shallow Water Depth: Deep Water Depth: Average Water Depth: Date:	01-0582 Varies Not Reported Not Reported 18 02/05/1996	AQUIFLOW	64079
47G SSW 1/4 - 1/2 Mile Lower	Site ID: Groundwater Flow: Shallow Water Depth: Deep Water Depth: Average Water Depth: Date:	01-2307 NW Not Reported Not Reported 7.50 09/23/1994	AQUIFLOW	51869
48G SSW 1/4 - 1/2 Mile Lower	Site ID: Groundwater Flow: Shallow Water Depth: Deep Water Depth: Average Water Depth: Date:	01-2307 NW Not Reported Not Reported 12 ft 03/15/1995	AQUIFLOW	51870
49G SSW 1/4 - 1/2 Mile Lower	Site ID: Groundwater Flow: Shallow Water Depth: Deep Water Depth: Average Water Depth: Date:	01-1244 N Not Reported Not Reported Not Reported 12/20/1994	AQUIFLOW	64075
50G SSE 1/4 - 1/2 Mile Lower	Site ID: Groundwater Flow: Shallow Water Depth: Deep Water Depth: Average Water Depth: Date:	01-0880 NW Not Reported Not Reported 8 01/01/1996	AQUIFLOW	65392
51G SW 1/2 - 1 Mile Lower	Site ID: Groundwater Flow: Shallow Water Depth: Deep Water Depth: Average Water Depth: Date:	01-0421 SW Not Reported Not Reported 7 10/28/1996	AQUIFLOW	63810

GEOCHECK® - PHYSICAL SETTING SOURCE MAP FINDINGS

Map ID Direction Distance Elevation			Database	EDR ID Number
52G South 1/2 - 1 Mile Lower	Site ID:	01-2300	AQUIFLOW	55761
	Groundwater Flow:	Not Reported		
	Shallow Water Depth:	Not Reported		
	Deep Water Depth:	Not Reported		
	Average Water Depth:	2-3		
Date:	10/23/1996			
53G SW 1/2 - 1 Mile Lower	Site ID:	01-1793	AQUIFLOW	55831
	Groundwater Flow:	SE		
	Shallow Water Depth:	5.00		
	Deep Water Depth:	5.30		
	Average Water Depth:	Not Reported		
Date:	03/12/1997			
54G SE 1/2 - 1 Mile Lower	Site ID:	01-2323	AQUIFLOW	55754
	Groundwater Flow:	N		
	Shallow Water Depth:	Not Reported		
	Deep Water Depth:	Not Reported		
	Average Water Depth:	20		
Date:	07/17/1996			
55G SE 1/2 - 1 Mile Lower	Site ID:	01-2323	AQUIFLOW	55755
	Groundwater Flow:	N		
	Shallow Water Depth:	Not Reported		
	Deep Water Depth:	Not Reported		
	Average Water Depth:	20		
Date:	07/17/1996			
56G SE 1/2 - 1 Mile Lower	Site ID:	01-2323	AQUIFLOW	55756
	Groundwater Flow:	N		
	Shallow Water Depth:	Not Reported		
	Deep Water Depth:	Not Reported		
	Average Water Depth:	20		
Date:	07/17/1996			
57G South 1/2 - 1 Mile Lower	Site ID:	01-1151	AQUIFLOW	63663
	Groundwater Flow:	SE		
	Shallow Water Depth:	Not Reported		
	Deep Water Depth:	Not Reported		
	Average Water Depth:	5-16		
Date:	04/13/1997			
58G SSE 1/2 - 1 Mile Lower	Site ID:	01-0464	AQUIFLOW	65454
	Groundwater Flow:	NW		
	Shallow Water Depth:	12.25		
	Deep Water Depth:	19.47		
	Average Water Depth:	Not Reported		
Date:	11/12/1993			

GEOCHECK® - PHYSICAL SETTING SOURCE MAP FINDINGS

Map ID
 Direction
 Distance
 Elevation

Database EDR ID Number

59G	Site ID:	01-1066		
SSE	Groundwater Flow:	SE	AQUIFLOW	67424
1/2 - 1 Mile	Shallow Water Depth:	Not Reported		
Lower	Deep Water Depth:	Not Reported		
	Average Water Depth:	Not Reported		
	Date:	09/20/1988		

60G	Site ID:	01-1194		
SSE	Groundwater Flow:	SW	AQUIFLOW	63891
1/2 - 1 Mile	Shallow Water Depth:	4.5		
Lower	Deep Water Depth:	5.5		
	Average Water Depth:	Not Reported		
	Date:	12/09/1991		

GEOCHECK® - PHYSICAL SETTING SOURCE MAP FINDINGS RADON

AREA RADON INFORMATION

State Database: CA Radon

Radon Test Results

Zipcode	Num Tests	> 4 pCi/L
94612	42	0

Federal EPA Radon Zone for ALAMEDA County: 2

- Note: Zone 1 indoor average level > 4 pCi/L.
 : Zone 2 indoor average level >= 2 pCi/L and <= 4 pCi/L.
 : Zone 3 indoor average level < 2 pCi/L.

Federal Area Radon Information for ALAMEDA COUNTY, CA

Number of sites tested: 49

Area	Average Activity	% <4 pCi/L	% 4-20 pCi/L	% >20 pCi/L
Living Area - 1st Floor	0.776 pCi/L	100%	0%	0%
Living Area - 2nd Floor	-0.400 pCi/L	100%	0%	0%
Basement	1.338 pCi/L	100%	0%	0%

PHYSICAL SETTING SOURCE RECORDS SEARCHED

TOPOGRAPHIC INFORMATION

USGS 7.5' Digital Elevation Model (DEM)

Source: United States Geologic Survey

EDR acquired the USGS 7.5' Digital Elevation Model in 2002 and updated it in 2006. The 7.5 minute DEM corresponds to the USGS 1:24,000- and 1:25,000-scale topographic quadrangle maps. The DEM provides elevation data with consistent elevation units and projection.

Current USGS 7.5 Minute Topographic Map

Source: U.S. Geological Survey

HYDROLOGIC INFORMATION

Flood Zone Data: This data was obtained from the Federal Emergency Management Agency (FEMA). It depicts 100-year and 500-year flood zones as defined by FEMA. It includes the National Flood Hazard Layer (NFHL) which incorporates Flood Insurance Rate Map (FIRM) data and Q3 data from FEMA in areas not covered by NFHL.

Source: FEMA

Telephone: 877-336-2627

Date of Government Version: 2003, 2015

NWI: National Wetlands Inventory. This data, available in select counties across the country, was obtained by EDR in 2002, 2005, 2010 and 2015 from the U.S. Fish and Wildlife Service.

State Wetlands Data: Wetland Inventory

Source: Department of Fish and Wildlife

Telephone: 916-445-0411

HYDROGEOLOGIC INFORMATION

AQUIFLOW^R Information System

Source: EDR proprietary database of groundwater flow information

EDR has developed the AQUIFLOW Information System (AIS) to provide data on the general direction of groundwater flow at specific points. EDR has reviewed reports submitted to regulatory authorities at select sites and has extracted the date of the report, hydrogeologically determined groundwater flow direction and depth to water table information.

GEOLOGIC INFORMATION

Geologic Age and Rock Stratigraphic Unit

Source: P.G. Schruben, R.E. Arndt and W.J. Bawiec, Geology of the Conterminous U.S. at 1:2,500,000 Scale - A digital representation of the 1974 P.B. King and H.M. Beikman Map, USGS Digital Data Series DDS - 11 (1994).

STATSGO: State Soil Geographic Database

Source: Department of Agriculture, Natural Resources Conservation Service (NRCS)

The U.S. Department of Agriculture's (USDA) Natural Resources Conservation Service (NRCS) leads the national Conservation Soil Survey (NCSS) and is responsible for collecting, storing, maintaining and distributing soil survey information for privately owned lands in the United States. A soil map in a soil survey is a representation of soil patterns in a landscape. Soil maps for STATSGO are compiled by generalizing more detailed (SSURGO) soil survey maps.

SSURGO: Soil Survey Geographic Database

Source: Department of Agriculture, Natural Resources Conservation Service (NRCS)

Telephone: 800-672-5559

SSURGO is the most detailed level of mapping done by the Natural Resources Conservation Service, mapping scales generally range from 1:12,000 to 1:63,360. Field mapping methods using national standards are used to construct the soil maps in the Soil Survey Geographic (SSURGO) database. SSURGO digitizing duplicates the original soil survey maps. This level of mapping is designed for use by landowners, townships and county natural resource planning and management.

PHYSICAL SETTING SOURCE RECORDS SEARCHED

LOCAL / REGIONAL WATER AGENCY RECORDS

FEDERAL WATER WELLS

PWS: Public Water Systems

Source: EPA/Office of Drinking Water

Telephone: 202-564-3750

Public Water System data from the Federal Reporting Data System. A PWS is any water system which provides water to at least 25 people for at least 60 days annually. PWSs provide water from wells, rivers and other sources.

PWS ENF: Public Water Systems Violation and Enforcement Data

Source: EPA/Office of Drinking Water

Telephone: 202-564-3750

Violation and Enforcement data for Public Water Systems from the Safe Drinking Water Information System (SDWIS) after August 1995. Prior to August 1995, the data came from the Federal Reporting Data System (FRDS).

USGS Water Wells: USGS National Water Inventory System (NWIS)

This database contains descriptive information on sites where the USGS collects or has collected data on surface water and/or groundwater. The groundwater data includes information on wells, springs, and other sources of groundwater.

OTHER STATE DATABASE INFORMATION

Groundwater Ambient Monitoring & Assessment Program

State Water Resources Control Board

Telephone: 916-341-5577

The GAMA Program is California's comprehensive groundwater quality monitoring program. GAMA collects data by testing the untreated, raw water in different types of wells for naturally-occurring and man-made chemicals. The GAMA data includes Domestic, Monitoring and Municipal well types from the following sources, Department of Water Resources, Department of Health Services, EDF, Agricultural Lands, Lawrence Livermore National Laboratory, Department of Pesticide Regulation, United States Geological Survey, Groundwater Ambient Monitoring and Assessment Program and Local Groundwater Projects.

Water Well Database

Source: Department of Water Resources

Telephone: 916-651-9648

California Drinking Water Quality Database

Source: Department of Public Health

Telephone: 916-324-2319

The database includes all drinking water compliance and special studies monitoring for the state of California since 1984. It consists of over 3,200,000 individual analyses along with well and water system information.

California Oil and Gas Well Locations

Source: Dept of Conservation, Geologic Energy Management Division

Telephone: 916-323-1779

Oil and Gas well locations in the state.

California Earthquake Fault Lines

Source: California Division of Mines and Geology

The fault lines displayed on EDR's Topographic map are digitized quaternary fault lines prepared in 1975 by the United State Geological Survey. Additional information (also from 1975) regarding activity at specific fault lines comes from California's Preliminary Fault Activity Map prepared by the California Division of Mines and Geology.

RADON

State Database: CA Radon

Source: Department of Public Health

Telephone: 916-210-8558

Radon Database for California

PHYSICAL SETTING SOURCE RECORDS SEARCHED

Area Radon Information

Source: USGS

Telephone: 703-356-4020

The National Radon Database has been developed by the U.S. Environmental Protection Agency (USEPA) and is a compilation of the EPA/State Residential Radon Survey and the National Residential Radon Survey. The study covers the years 1986 - 1992. Where necessary data has been supplemented by information collected at private sources such as universities and research institutions.

EPA Radon Zones

Source: EPA

Telephone: 703-356-4020

Sections 307 & 309 of IRRA directed EPA to list and identify areas of U.S. with the potential for elevated indoor radon levels.

OTHER

Airport Landing Facilities: Private and public use landing facilities

Source: Federal Aviation Administration, 800-457-6656

Epicenters: World earthquake epicenters, Richter 5 or greater

Source: Department of Commerce, National Oceanic and Atmospheric Administration

California Earthquake Fault Lines: The fault lines displayed on EDR's Topographic map are digitized quaternary fault lines, prepared in 1975 by the United State Geological Survey. Additional information (also from 1975) regarding activity at specific fault lines comes from California's Preliminary Fault Activity Map prepared by the California Division of Mines and Geology.

STREET AND ADDRESS INFORMATION

Â© 2015 TomTom North America, Inc. All rights reserved. This material is proprietary and the subject of copyright protection and other intellectual property rights owned by or licensed to Tele Atlas North America, Inc. The use of this material is subject to the terms of a license agreement. You will be held liable for any unauthorized copying or disclosure of this material.

Appendix C

Historical Research Documentation

1600 Harrison Street

1600 Harrison Street

Oakland, CA 94612

Inquiry Number: 7194621.4

December 02, 2022

EDR Historical Topo Map Report

with QuadMatch™



6 Armstrong Road, 4th floor
Shelton, CT 06484
Toll Free: 800.352.0050
www.edrnet.com

EDR Historical Topo Map Report

12/02/22

Site Name:

1600 Harrison Street
1600 Harrison Street
Oakland, CA 94612
EDR Inquiry # 7194621.4

Client Name:

Rincon
180 North Ashwood Avenue
Ventura, CA 93003-0000
Contact: Janey Lange



EDR Topographic Map Library has been searched by EDR and maps covering the target property location as provided by Rincon were identified for the years listed below. EDR's Historical Topo Map Report is designed to assist professionals in evaluating potential liability on a target property resulting from past activities. EDR's Historical Topo Map Report includes a search of a collection of public and private color historical topographic maps, dating back to the late 1800s.

Search Results:**Coordinates:**

P.O.#	NA	Latitude:	37.804507 37° 48' 16" North
Project:	22-13845 1600 Harrison Street	Longitude:	-122.26618 -122° 15' 58" West
		UTM Zone:	Zone 10 North
		UTM X Meters:	564598.53
		UTM Y Meters:	4184378.60
		Elevation:	35.00' above sea level

Maps Provided:

2018	1949
2015	1948
2012	1915
1996, 1997	1899
1980	1895, 1897
1973	
1968	
1959	

Disclaimer - Copyright and Trademark Notice

This Report contains certain information obtained from a variety of public and other sources reasonably available to Environmental Data Resources, LLC. It cannot be concluded from this Report that coverage information for the target and surrounding properties does not exist from other sources. This Report is provided on an "AS IS", "AS AVAILABLE" basis. NO WARRANTY EXPRESS OR IMPLIED IS MADE WHATSOEVER IN CONNECTION WITH THIS REPORT. ENVIRONMENTAL DATA RESOURCES, LLC AND ITS SUBSIDIARIES, AFFILIATES AND THIRD PARTY SUPPLIERS DISCLAIM ALL WARRANTIES, OF ANY KIND OR NATURE, EXPRESS OR IMPLIED, ARISING OUT OF OR RELATED TO THIS REPORT OR ANY OF THE DATA AND INFORMATION PROVIDED IN THIS REPORT, INCLUDING WITHOUT LIMITATION, ANY WARRANTIES REGARDING ACCURACY, QUALITY, CORRECTNESS, COMPLETENESS, COMPREHENSIVENESS, SUITABILITY, MERCHANTABILITY, FITNESS FOR A PARTICULAR PURPOSE, TITLE, NON-INFRINGEMENT, MISAPPROPRIATION, OR OTHERWISE. ALL RISK IS ASSUMED BY THE USER. IN NO EVENT SHALL ENVIRONMENTAL DATA RESOURCES, LLC OR ITS SUBSIDIARIES, AFFILIATES OR THIRD PARTY SUPPLIERS BE LIABLE TO ANYONE FOR ANY DIRECT, INCIDENTAL, INDIRECT, SPECIAL, CONSEQUENTIAL OR OTHER DAMAGES OF ANY TYPE OR KIND (INCLUDING BUT NOT LIMITED TO LOSS OF PROFITS, LOSS OF USE, OR LOSS OF DATA), ARISING OUT OF OR IN ANY WAY CONNECTED WITH THIS REPORT OR ANY OF THE DATA AND INFORMATION PROVIDED IN THIS REPORT. Any analyses, estimates, ratings, environmental risk levels, or risk codes provided in this Report are provided for illustrative purposes only, and are not intended to provide, nor should they be interpreted as providing any facts regarding, or prediction or forecast of, any environmental risk for any property. Only an assessment performed by a qualified environmental professional can provide findings, opinions or conclusions regarding the environmental risk or conditions in, on or at any property.

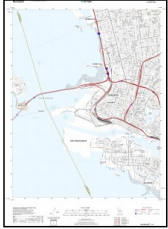
Copyright 2022 by Environmental Data Resources, Inc. All rights reserved. Reproduction in any media or format, in whole or in part, of any report or map of Environmental Data Resources, Inc., or its affiliates, is prohibited without prior written permission.

EDR and its logos (including Sanborn and Sanborn Map) are trademarks of Environmental Data Resources, LLC or its affiliates. All other trademarks used herein are the property of their respective owners.

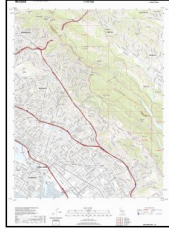
Topo Sheet Key

This EDR Topo Map Report is based upon the following USGS topographic map sheets.

2018 Source Sheets

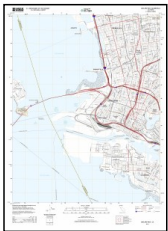


Oakland West
2018
7.5-minute, 24000

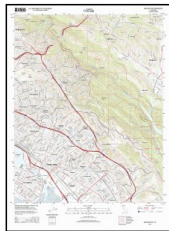


Oakland East
2018
7.5-minute, 24000

2015 Source Sheets

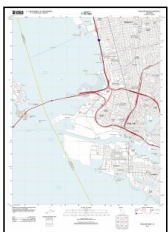


Oakland West
2015
7.5-minute, 24000



Oakland East
2015
7.5-minute, 24000

2012 Source Sheets



Oakland West
2012
7.5-minute, 24000



Oakland East
2012
7.5-minute, 24000

1996, 1997 Source Sheets



Oakland West
1996
7.5-minute, 24000
Aerial Photo Revised 1993




Oakland East
1997
7.5-minute, 24000
Aerial Photo Revised 1993

Topo Sheet Key

This EDR Topo Map Report is based upon the following USGS topographic map sheets.

1980 Source Sheets



Oakland East
1980
7.5-minute, 24000
Aerial Photo Revised 1979



Oakland West
1980
7.5-minute, 24000
Aerial Photo Revised 1979

1973 Source Sheets



Oakland East
1973
7.5-minute, 24000
Aerial Photo Revised 1973



Oakland West
1973
7.5-minute, 24000
Aerial Photo Revised 1973

1968 Source Sheets



Oakland East
1968
7.5-minute, 24000
Aerial Photo Revised 1968



Oakland West
1968
7.5-minute, 24000
Aerial Photo Revised 1947

1959 Source Sheets



Oakland East
1959
7.5-minute, 24000
Aerial Photo Revised 1958



Oakland West
1959
7.5-minute, 24000
Aerial Photo Revised 1958

Topo Sheet Key

This EDR Topo Map Report is based upon the following USGS topographic map sheets.

1949 Source Sheets



Oakland West
1949
7.5-minute, 24000
Aerial Photo Revised 1946



Oakland East
1949
7.5-minute, 24000
Aerial Photo Revised 1946

1948 Source Sheets

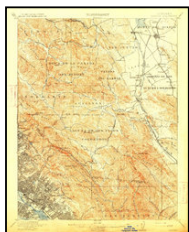


CONCORD
1948
15-minute, 50000

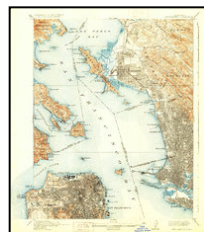


SAN FRANCISCO
1948
15-minute, 50000

1915 Source Sheets



Concord
1915
15-minute, 62500



San Francisco
1915
15-minute, 62500

1899 Source Sheets



San Francisco
1899
15-minute, 62500

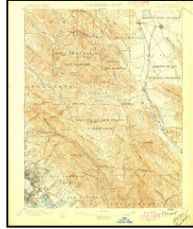
Topo Sheet Key

This EDR Topo Map Report is based upon the following USGS topographic map sheets.

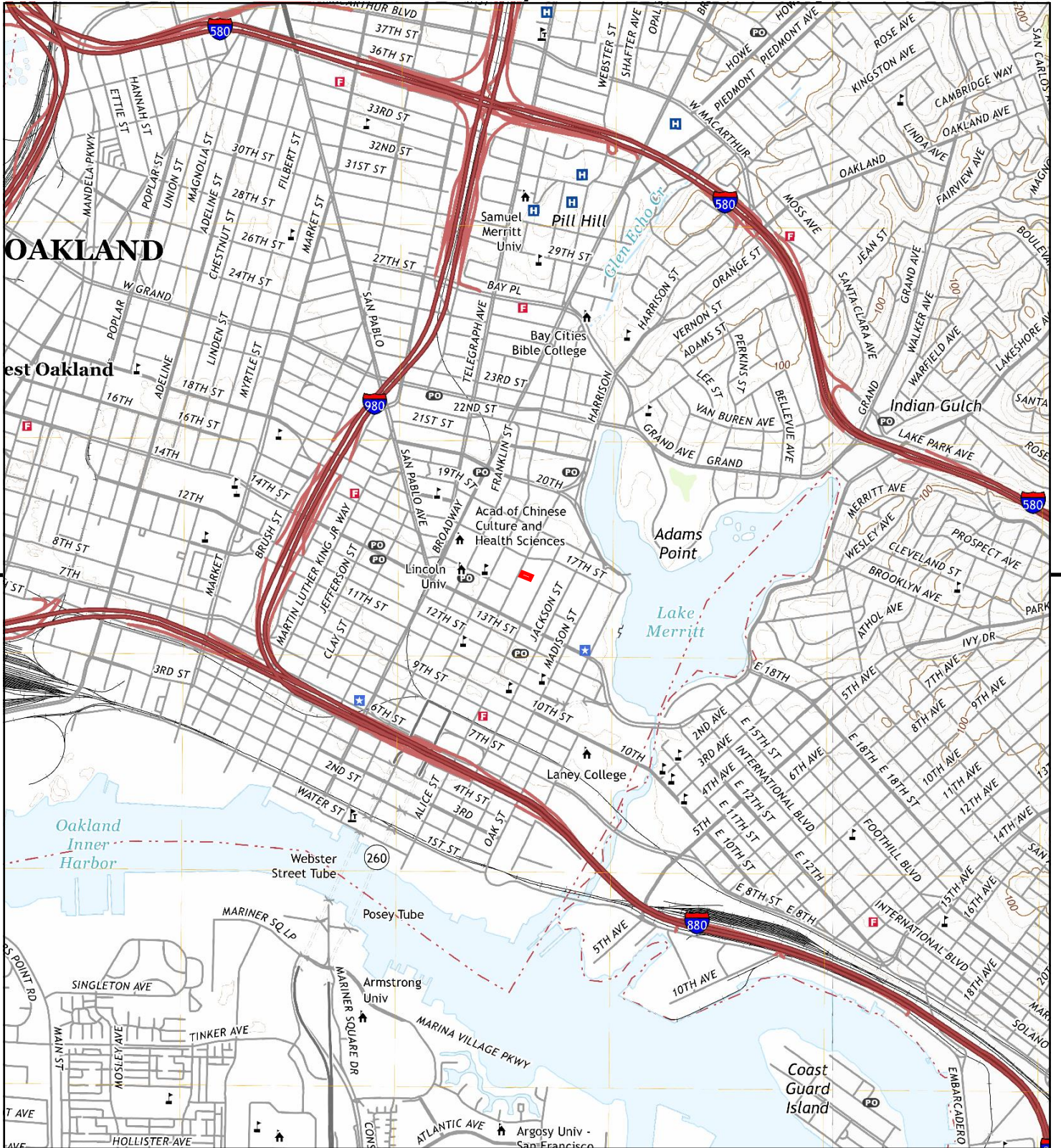
1895, 1897 Source Sheets



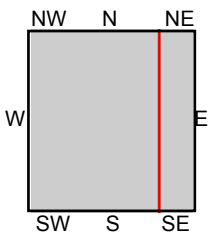
San Francisco
1895
15-minute, 62500



Concord
1897
15-minute, 62500



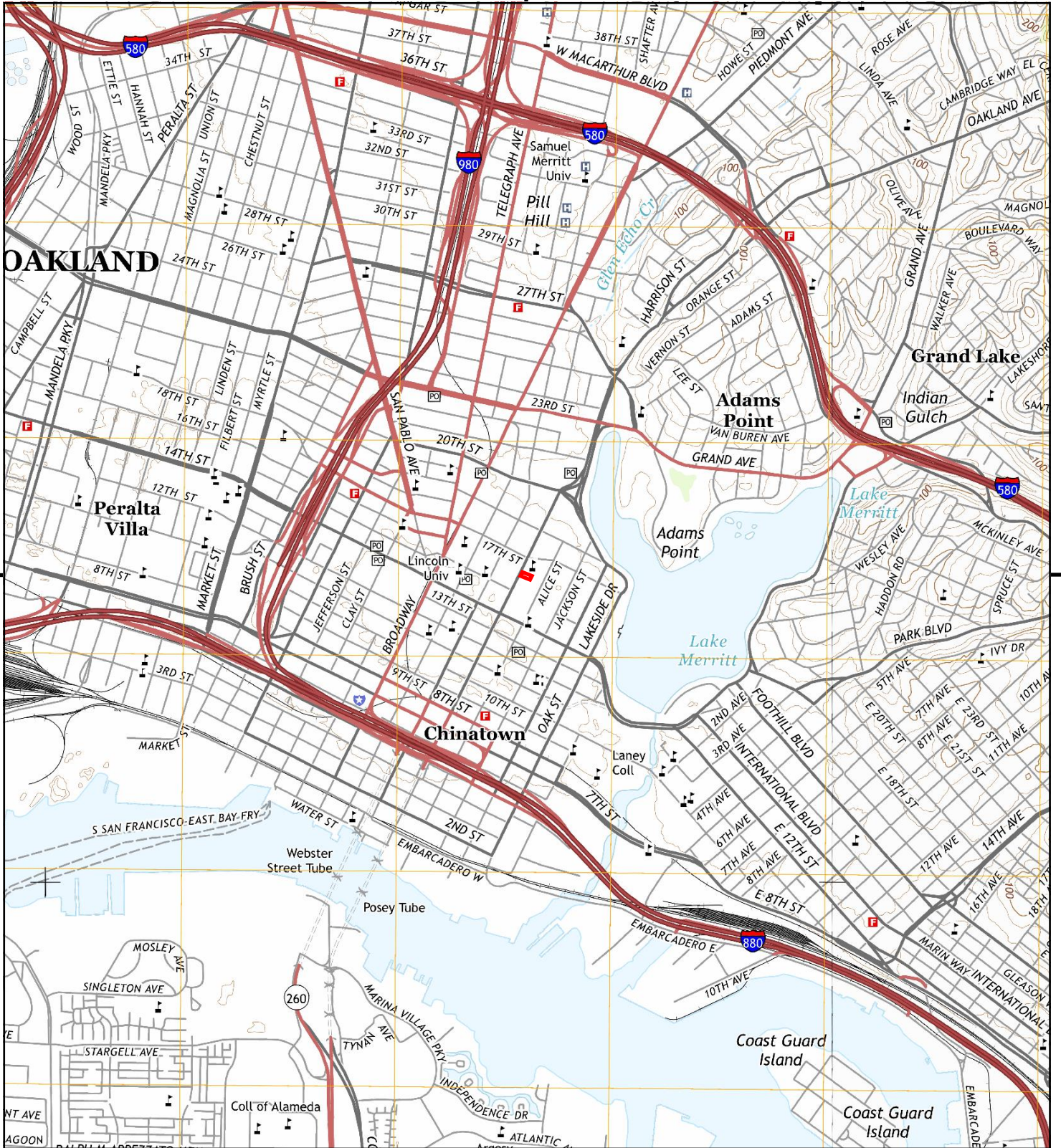
This report includes information from the following map sheet(s).



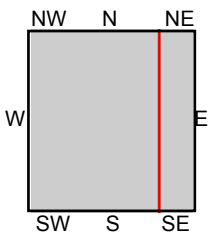
TP, Oakland West, 2018, 7.5-minute
E, Oakland East, 2018, 7.5-minute

SITE NAME: 1600 Harrison Street
ADDRESS: 1600 Harrison Street
Oakland, CA 94612
CLIENT: Rincon





This report includes information from the following map sheet(s).



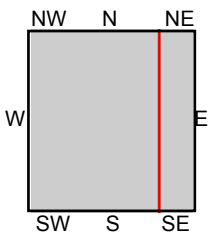
TP, Oakland West, 2015, 7.5-minute
E, Oakland East, 2015, 7.5-minute

SITE NAME: 1600 Harrison Street
ADDRESS: 1600 Harrison Street
Oakland, CA 94612
CLIENT: Rincon





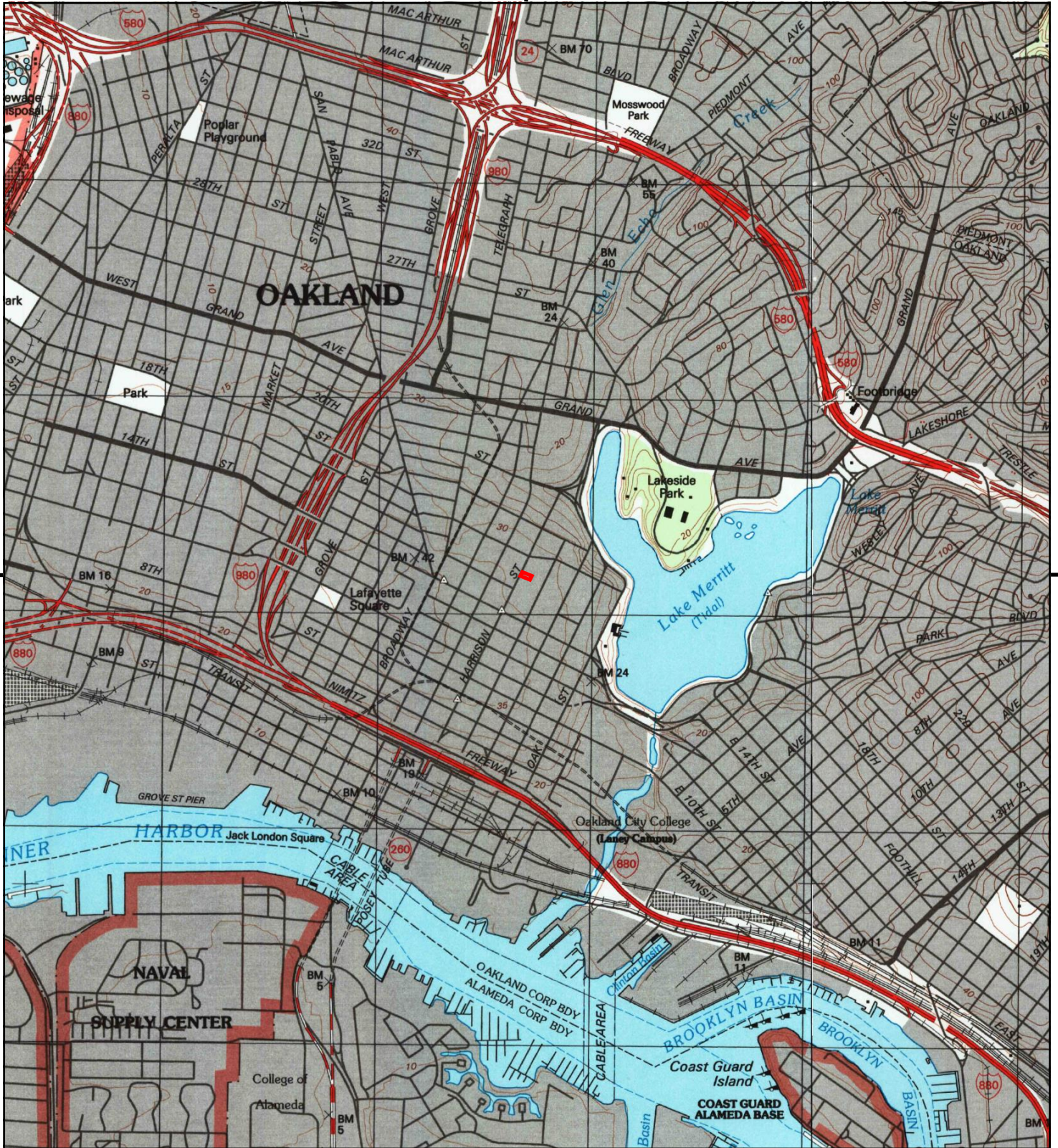
This report includes information from the following map sheet(s).



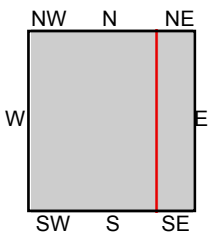
TP, Oakland West, 2012, 7.5-minute
 E, Oakland East, 2012, 7.5-minute

SITE NAME: 1600 Harrison Street
 ADDRESS: 1600 Harrison Street
 Oakland, CA 94612
 CLIENT: Rincon





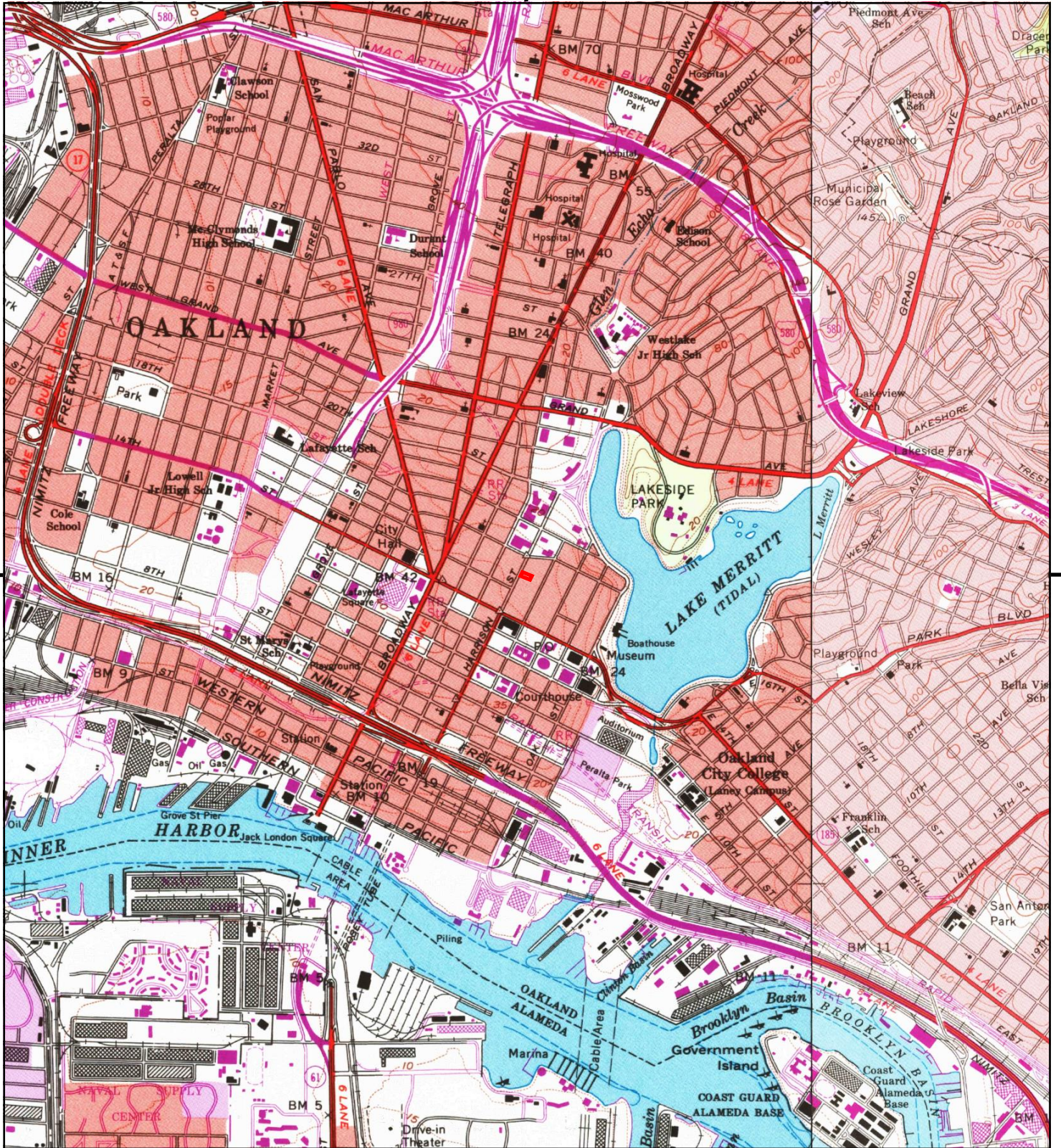
This report includes information from the following map sheet(s).



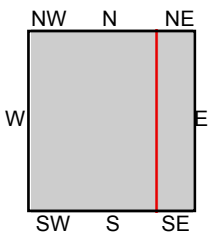
TP, Oakland West, 1996, 7.5-minute
E, Oakland East, 1997, 7.5-minute

SITE NAME: 1600 Harrison Street
ADDRESS: 1600 Harrison Street
Oakland, CA 94612
CLIENT: Rincon





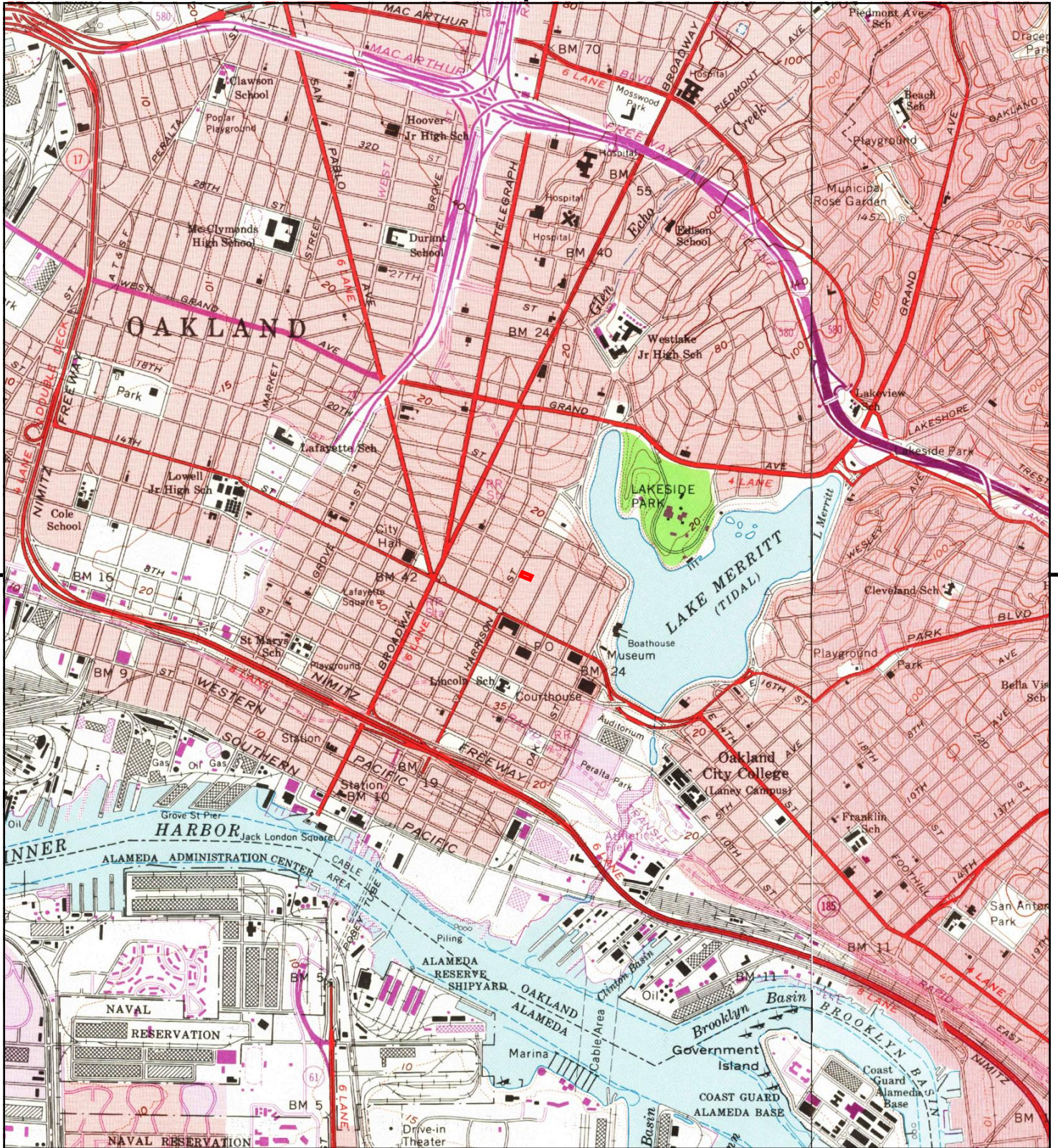
This report includes information from the following map sheet(s).



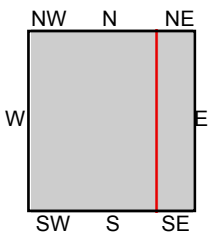
TP, Oakland West, 1980, 7.5-minute
E, Oakland East, 1980, 7.5-minute

SITE NAME: 1600 Harrison Street
ADDRESS: 1600 Harrison Street
Oakland, CA 94612
CLIENT: Rincon





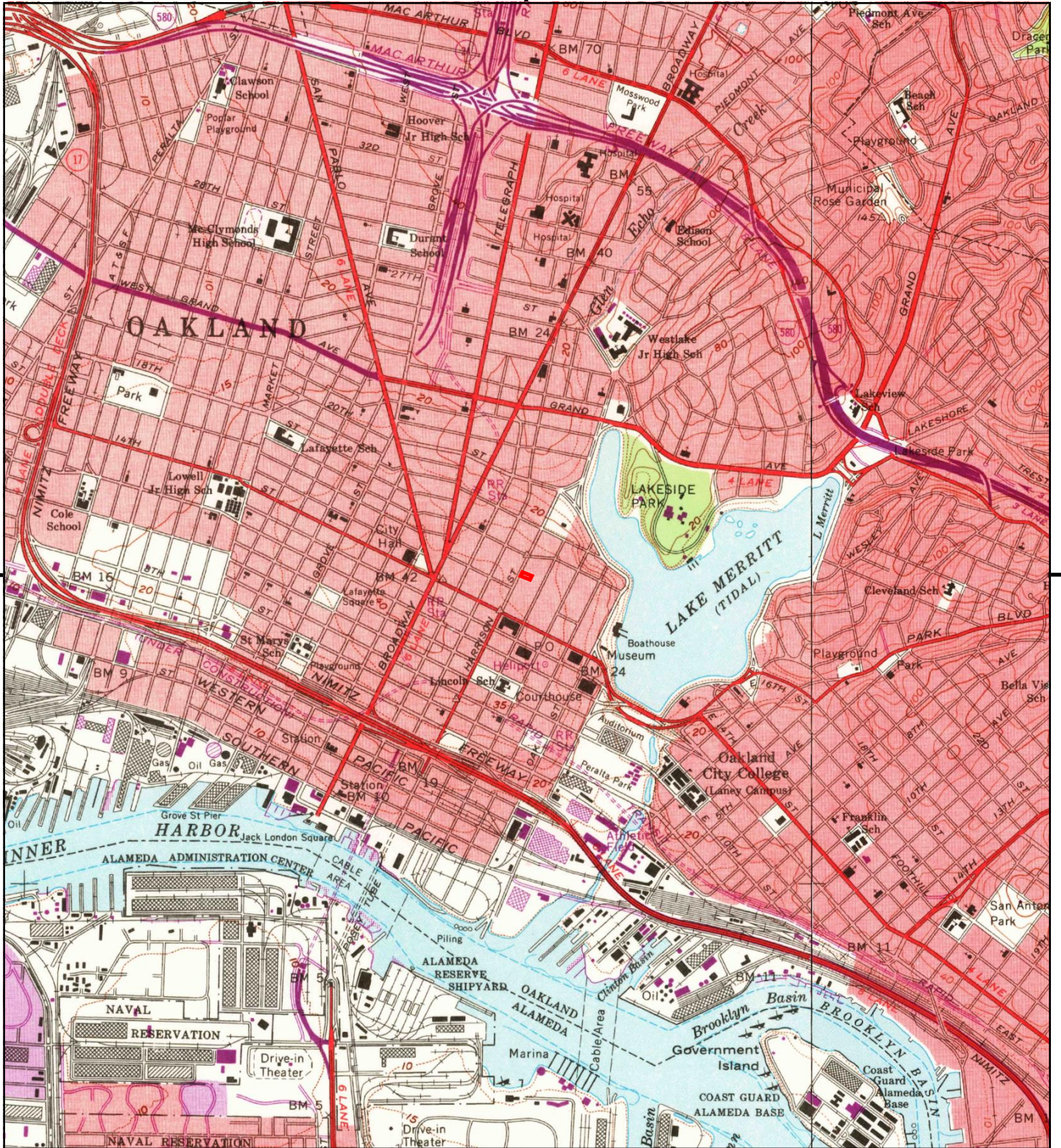
This report includes information from the following map sheet(s).



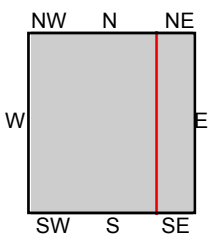
TP, Oakland West, 1973, 7.5-minute
E, Oakland East, 1973, 7.5-minute

SITE NAME: 1600 Harrison Street
ADDRESS: 1600 Harrison Street
Oakland, CA 94612
CLIENT: Rincon





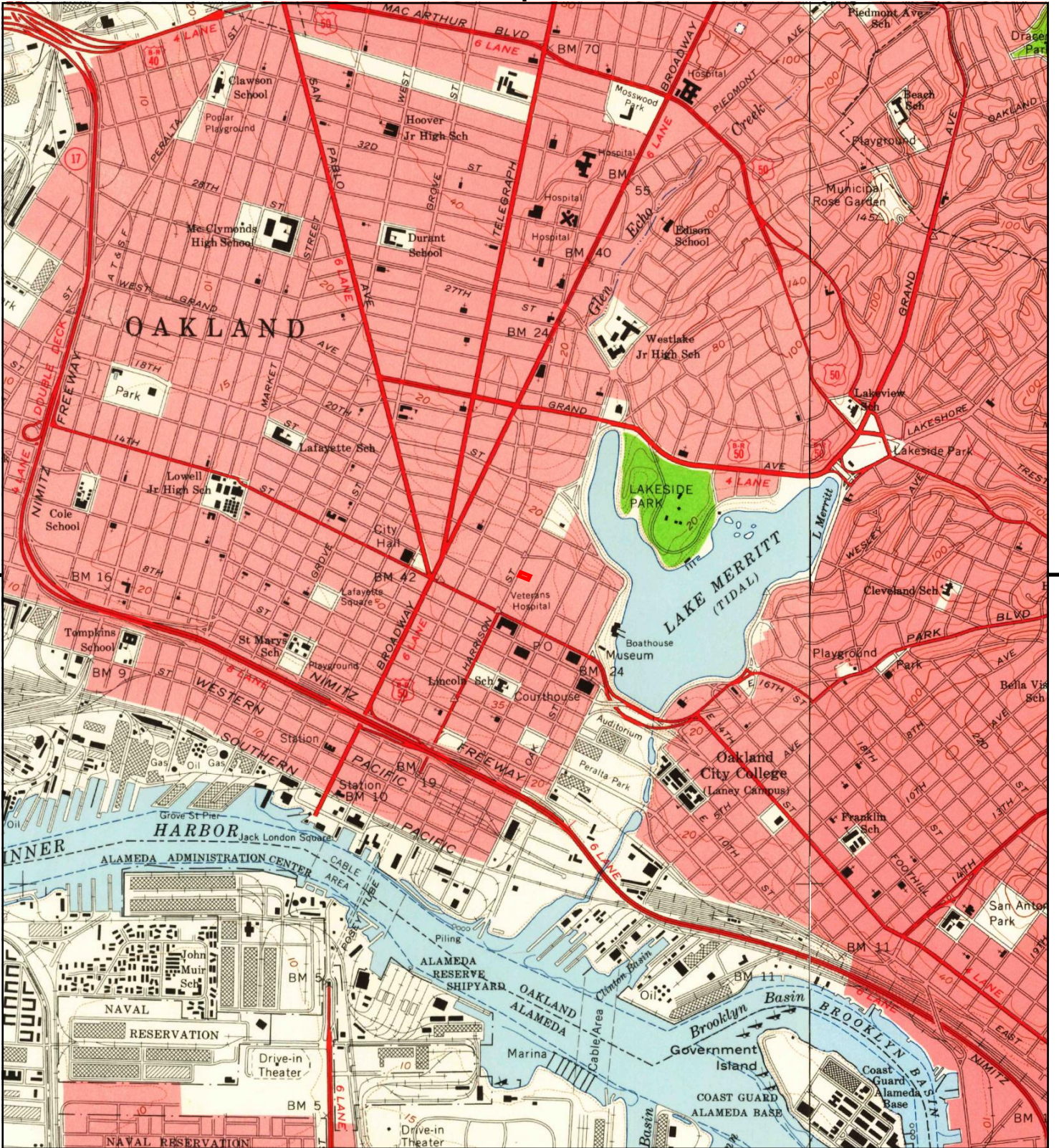
This report includes information from the following map sheet(s).



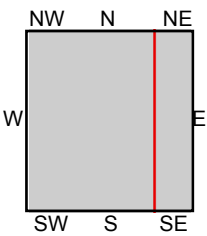
TP, Oakland West, 1968, 7.5-minute
E, Oakland East, 1968, 7.5-minute

SITE NAME: 1600 Harrison Street
ADDRESS: 1600 Harrison Street
Oakland, CA 94612
CLIENT: Rincon





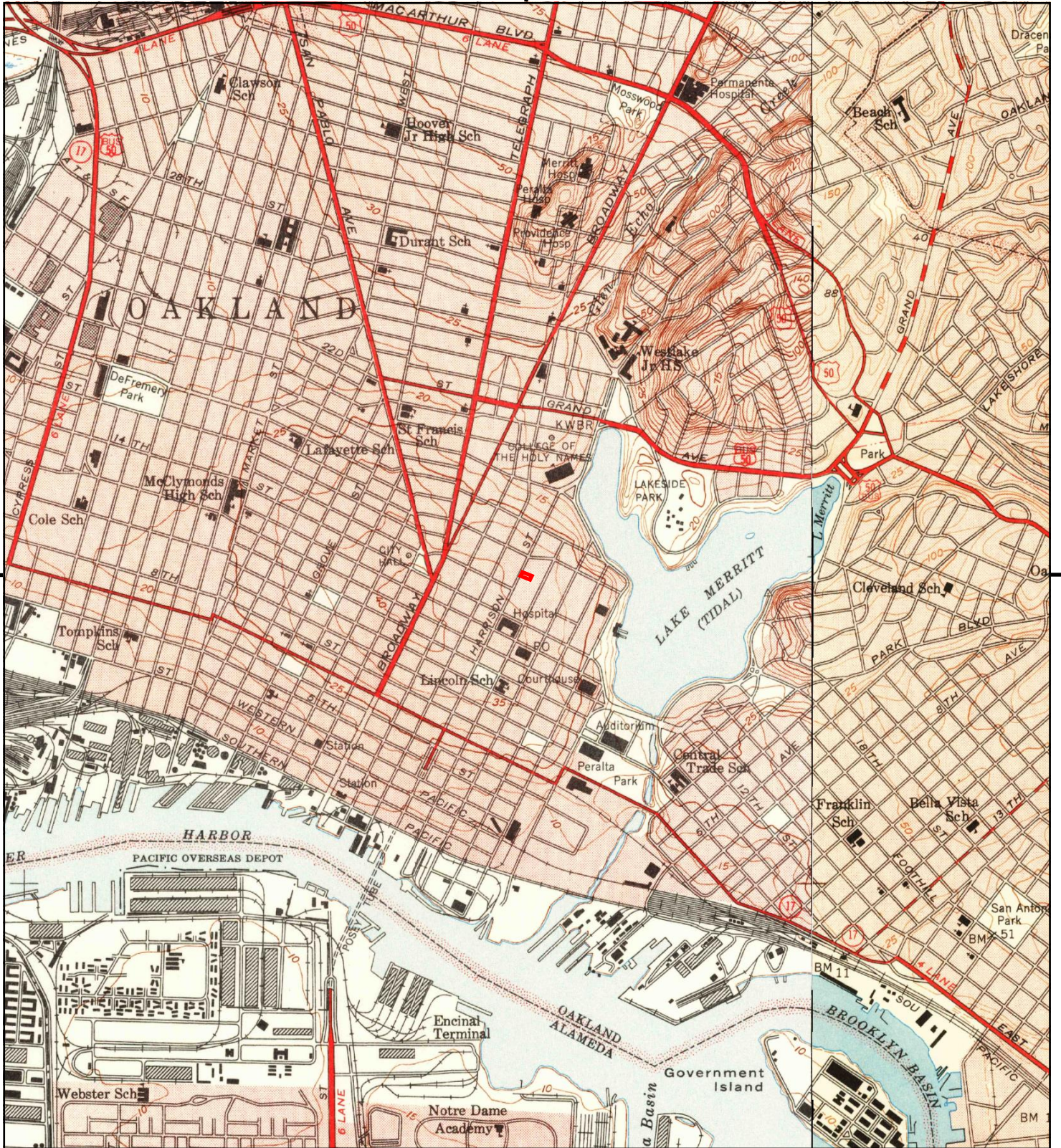
This report includes information from the following map sheet(s).



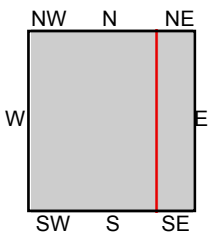
TP, Oakland West, 1959, 7.5-minute
E, Oakland East, 1959, 7.5-minute

SITE NAME: 1600 Harrison Street
ADDRESS: 1600 Harrison Street
Oakland, CA 94612
CLIENT: Rincon





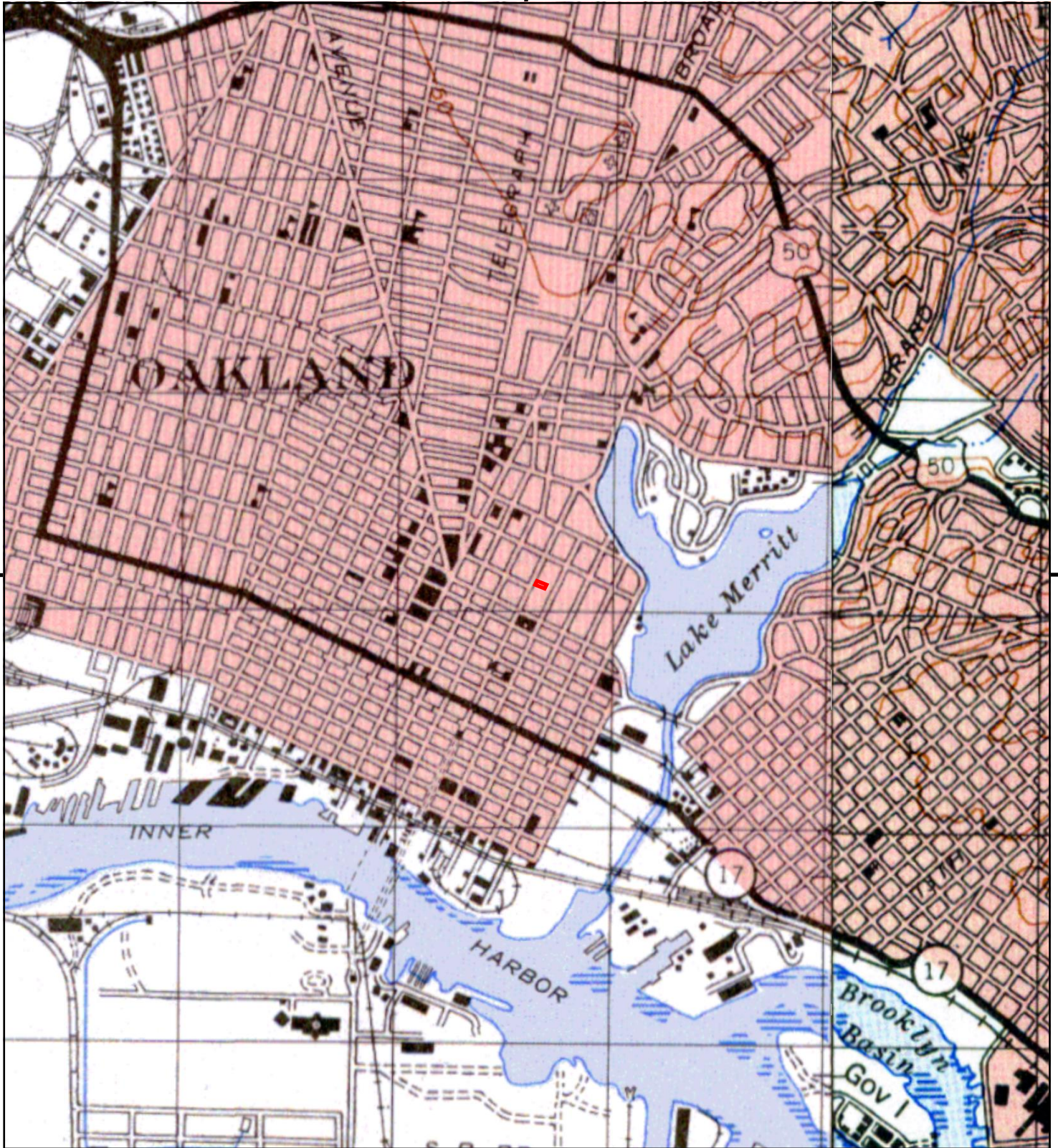
This report includes information from the following map sheet(s).



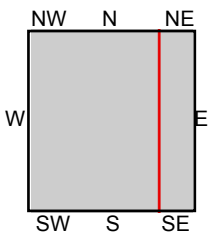
TP, Oakland West, 1949, 7.5-minute
E, Oakland East, 1949, 7.5-minute

SITE NAME: 1600 Harrison Street
ADDRESS: 1600 Harrison Street
Oakland, CA 94612
CLIENT: Rincon





This report includes information from the following map sheet(s).



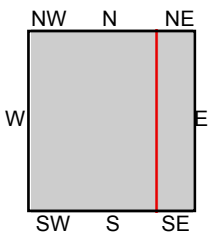
TP, SAN FRANCISCO, 1948, 15-minute
NE, CONCORD, 1948, 15-minute

SITE NAME: 1600 Harrison Street
ADDRESS: 1600 Harrison Street
Oakland, CA 94612
CLIENT: Rincon





This report includes information from the following map sheet(s).



TP, San Francisco, 1915, 15-minute
NE, Concord, 1915, 15-minute

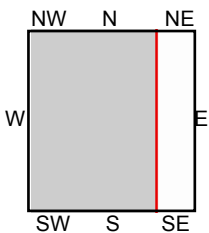
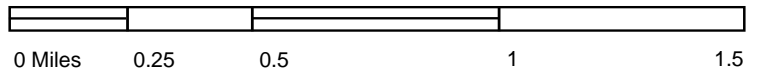
SITE NAME: 1600 Harrison Street
ADDRESS: 1600 Harrison Street
Oakland, CA 94612
CLIENT: Rincon





UNMAPPED
UNMAPPED
UNMAPPED
UNMAPPED
UNMAPPED
UNMAPPED
UNMAPPED
UNMAPPED
UNMAPPED
UNMAPPED
UNMAPPED
UNMAPPED
UNMAPPED
UNMAPPED
UNMAPPED
UNMAPPED
UNMAPPED
UNMAPPED
UNMAPPED
UNMAPPED

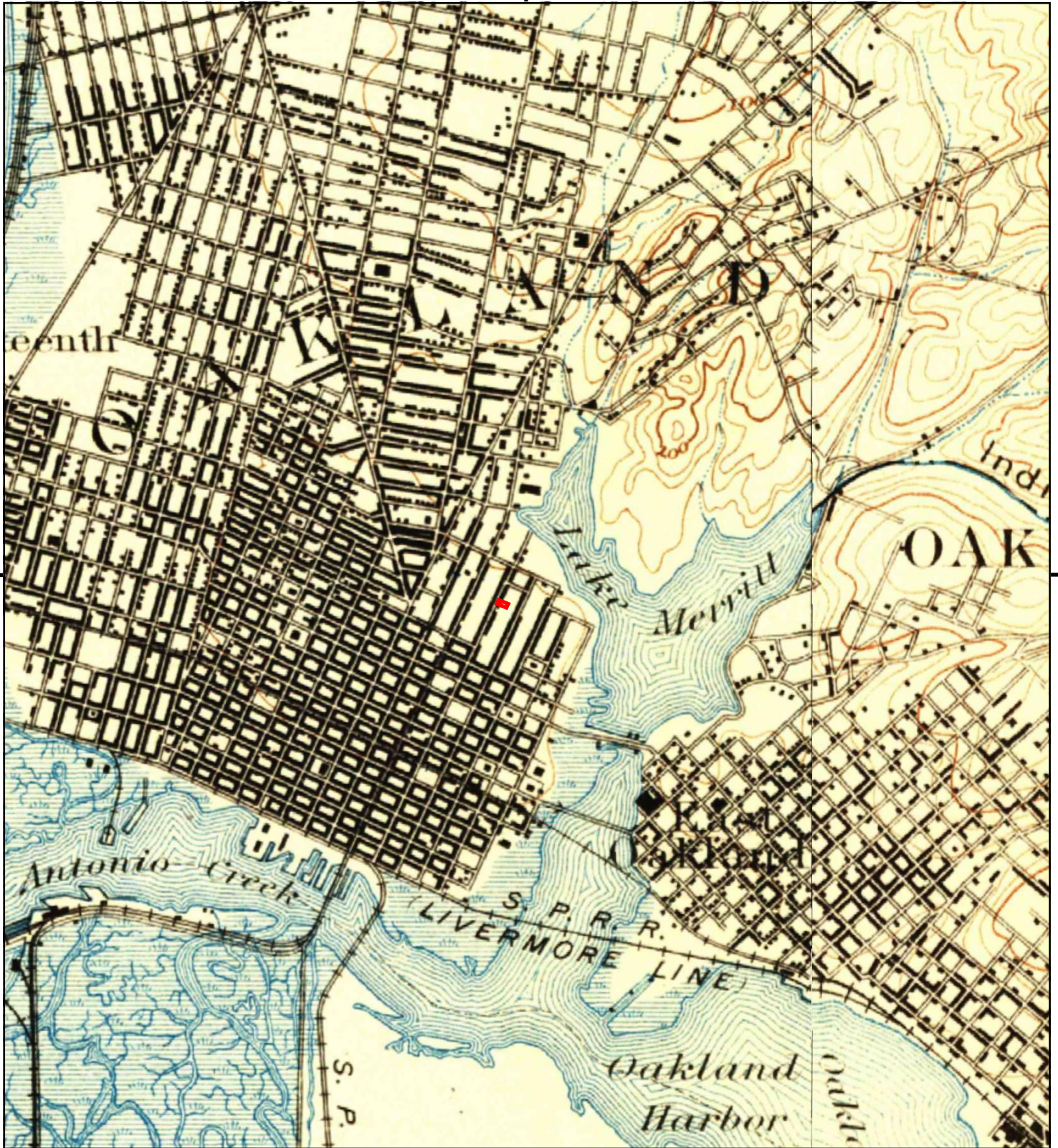
This report includes information from the following map sheet(s).



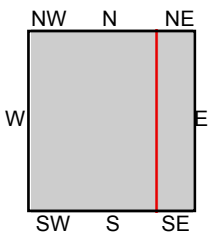
TP, San Francisco, 1899, 15-minute

SITE NAME: 1600 Harrison Street
 ADDRESS: 1600 Harrison Street
 Oakland, CA 94612
 CLIENT: Rincon





This report includes information from the following map sheet(s).



TP, San Francisco, 1895, 15-minute
NE, Concord, 1897, 15-minute

SITE NAME: 1600 Harrison Street
ADDRESS: 1600 Harrison Street
Oakland, CA 94612
CLIENT: Rincon





1600 Harrison Street

1600 Harrison Street

Oakland, CA 94612

Inquiry Number: 7194621.8

December 02, 2022

The EDR Aerial Photo Decade Package



6 Armstrong Road, 4th floor
Shelton, CT 06484
Toll Free: 800.352.0050
www.edrnet.com

EDR Aerial Photo Decade Package

12/02/22

Site Name:

1600 Harrison Street
1600 Harrison Street
Oakland, CA 94612
EDR Inquiry # 7194621.8

Client Name:

Rincon
180 North Ashwood Avenue
Ventura, CA 93003-0000
Contact: Janey Lange



Environmental Data Resources, Inc. (EDR) Aerial Photo Decade Package is a screening tool designed to assist environmental professionals in evaluating potential liability on a target property resulting from past activities. EDR's professional researchers provide digitally reproduced historical aerial photographs, and when available, provide one photo per decade.

Search Results:

<u>Year</u>	<u>Scale</u>	<u>Details</u>	<u>Source</u>
2016	1"=500'	Flight Year: 2016	USDA/NAIP
2012	1"=500'	Flight Year: 2012	USDA/NAIP
2009	1"=500'	Flight Year: 2009	USDA/NAIP
2005	1"=500'	Flight Year: 2005	USDA/NAIP
1998	1"=500'	Flight Date: August 27, 1998	USDA
1993	1"=500'	Acquisition Date: July 10, 1993	USGS/DOQQ
1982	1"=500'	Flight Date: July 08, 1982	USDA
1974	1"=500'	Flight Date: October 14, 1974	USGS
1968	1"=500'	Flight Date: April 20, 1968	USGS
1963	1"=500'	Flight Date: June 24, 1963	EDR Proprietary Aerial Viewpoint
1958	1"=500'	Flight Date: July 25, 1958	USGS
1946	1"=500'	Flight Date: July 26, 1946	USGS
1939	1"=500'	Flight Date: August 03, 1939	USDA

When delivered electronically by EDR, the aerial photo images included with this report are for ONE TIME USE ONLY. Further reproduction of these aerial photo images is prohibited without permission from EDR. For more information contact your EDR Account Executive.

Disclaimer - Copyright and Trademark Notice

This Report contains certain information obtained from a variety of public and other sources reasonably available to Environmental Data Resources, LLC. It cannot be concluded from this Report that coverage information for the target and surrounding properties does not exist from other sources. This Report is provided on an "AS IS", "AS AVAILABLE" basis. NO WARRANTY EXPRESS OR IMPLIED IS MADE WHATSOEVER IN CONNECTION WITH THIS REPORT.

ENVIRONMENTAL DATA RESOURCES, LLC AND ITS SUBSIDIARIES, AFFILIATES AND THIRD PARTY SUPPLIERS DISCLAIM ALL WARRANTIES, OF ANY KIND OR NATURE, EXPRESS OR IMPLIED, ARISING OUT OF OR RELATED TO THIS REPORT OR ANY OF THE DATA AND INFORMATION PROVIDED IN THIS REPORT, INCLUDING WITHOUT LIMITATION, ANY WARRANTIES REGARDING ACCURACY, QUALITY, CORRECTNESS, COMPLETENESS, COMPREHENSIVENESS, SUITABILITY, MERCHANTABILITY, FITNESS FOR A PARTICULAR PURPOSE, TITLE, NON-INFRINGEMENT, MISAPPROPRIATION, OR OTHERWISE. ALL RISK IS ASSUMED BY THE USER. IN NO EVENT SHALL ENVIRONMENTAL DATA RESOURCES, LLC OR ITS SUBSIDIARIES, AFFILIATES OR THIRD PARTY SUPPLIERS BE LIABLE TO ANYONE FOR ANY DIRECT, INCIDENTAL, INDIRECT, SPECIAL, CONSEQUENTIAL OR OTHER DAMAGES OF ANY TYPE OR KIND (INCLUDING BUT NOT LIMITED TO LOSS OF PROFITS, LOSS OF USE, OR LOSS OF DATA), ARISING OUT OF OR IN ANY WAY CONNECTED WITH THIS REPORT OR ANY OF THE DATA AND INFORMATION PROVIDED IN THIS REPORT.

Any analyses, estimates, ratings, environmental risk levels, or risk codes provided in this Report are provided for illustrative purposes only, and are not intended to provide, nor should they be interpreted as providing any facts regarding, or prediction or forecast of, any environmental risk for any property. Only an assessment performed by a qualified environmental professional can provide findings, opinions or conclusions regarding the environmental risk or conditions in, on or at any property.

Copyright 2022 by Environmental Data Resources, Inc. All rights reserved. Reproduction in any media or format, in whole or in part, of any report or map of Environmental Data Resources, Inc., or its affiliates, is prohibited without prior written permission.

EDR and its logos (including Sanborn and Sanborn Map) are trademarks of Environmental Data Resources, LLC or its affiliates. All other trademarks used herein are the property of their respective owners.



INQUIRY #: 7194621.8

YEAR: 2016

— = 500'





INQUIRY #: 7194621.8

YEAR: 2012

— = 500'





INQUIRY #: 7194621.8

YEAR: 2009

— = 500'





INQUIRY #: 7194621.8

YEAR: 2005

— = 500'





INQUIRY #: 7194621.8

YEAR: 1998



= 500'



INQUIRY #: 7194621.8

YEAR: 1993

— = 500'





INQUIRY #: 7194621.8

YEAR: 1982

— = 500'





INQUIRY #: 7194621.8

YEAR: 1974

— = 500'





INQUIRY #: 7194621.8

YEAR: 1968

— = 500'





INQUIRY #: 7194621.8

YEAR: 1963

— = 500'






INQUIRY #: 7194621.8

YEAR: 1958

— = 500'





INQUIRY #: 7194621.8

YEAR: 1946

— = 500'





INQUIRY #: 7194621.8

YEAR: 1939

— = 500'





1600 Harrison Street

1600 Harrison Street

Oakland, CA 94612

Inquiry Number: 7194621.3

December 05, 2022

Certified Sanborn® Map Report



6 Armstrong Road, 4th floor
Shelton, CT 06484
Toll Free: 800.352.0050
www.edrnet.com

Certified Sanborn® Map Report

12/05/22

Site Name:

1600 Harrison Street
1600 Harrison Street
Oakland, CA 94612
EDR Inquiry # 7194621.3

Client Name:

Rincon
180 North Ashwood Avenue
Ventura, CA 93003-0000
Contact: Janey Lange



The Sanborn Library has been searched by EDR and maps covering the target property location as provided by Rincon were identified for the years listed below. The Sanborn Library is the largest, most complete collection of fire insurance maps. The collection includes maps from Sanborn, Bromley, Perris & Browne, Hopkins, Barlow, and others. Only Environmental Data Resources Inc. (EDR) is authorized to grant rights for commercial reproduction of maps by the Sanborn Library LLC, the copyright holder for the collection. Results can be authenticated by visiting www.edrnet.com/sanborn.

The Sanborn Library is continually enhanced with newly identified map archives. This report accesses all maps in the collection as of the day this report was generated.

Certified Sanborn Results:

Certification # 0DEF-4A8E-89D5
PO # NA
Project 22-13845 1600 Harrison Street

Maps Provided:

1969	1952
1967	1950
1965	1911
1964	1903
1960	1889
1959	
1957	
1953	



Sanborn® Library search results

Certification #: 0DEF-4A8E-89D5

The Sanborn Library includes more than 1.2 million fire insurance maps from Sanborn, Bromley, Perris & Browne, Hopkins, Barlow and others which track historical property usage in approximately 12,000 American cities and towns. Collections searched:

- Library of Congress
- University Publications of America
- EDR Private Collection

The Sanborn Library LLC Since 1866™

Limited Permission To Make Copies

Rincon (the client) is permitted to make up to FIVE photocopies of this Sanborn Map transmittal and each fire insurance map accompanying this report solely for the limited use of its customer. No one other than the client is authorized to make copies. Upon request made directly to an EDR Account Executive, the client may be permitted to make a limited number of additional photocopies. This permission is conditioned upon compliance by the client, its customer and their agents with EDR's copyright policy; a copy of which is available upon request.

Disclaimer - Copyright and Trademark Notice

This Report contains certain information obtained from a variety of public and other sources reasonably available to Environmental Data Resources, LLC. It cannot be concluded from this Report that coverage information for the target and surrounding properties does not exist from other sources. This Report is provided on an "AS IS", "AS AVAILABLE" basis. NO WARRANTY EXPRESS OR IMPLIED IS MADE WHATSOEVER IN CONNECTION WITH THIS REPORT. ENVIRONMENTAL DATA RESOURCES, LLC AND ITS SUBSIDIARIES, AFFILIATES AND THIRD PARTY SUPPLIERS DISCLAIM ALL WARRANTIES, OF ANY KIND OR NATURE, EXPRESS OR IMPLIED, ARISING OUT OF OR RELATED TO THIS REPORT OR ANY OF THE DATA AND INFORMATION PROVIDED IN THIS REPORT, INCLUDING WITHOUT LIMITATION, ANY WARRANTIES REGARDING ACCURACY, QUALITY, CORRECTNESS, COMPLETENESS, COMPREHENSIVENESS, SUITABILITY, MERCHANTABILITY, FITNESS FOR A PARTICULAR PURPOSE, TITLE, NON-INFRINGEMENT, MISAPPROPRIATION, OR OTHERWISE. ALL RISK IS ASSUMED BY THE USER. IN NO EVENT SHALL ENVIRONMENTAL DATA RESOURCES, LLC OR ITS SUBSIDIARIES, AFFILIATES OR THIRD PARTY SUPPLIERS BE LIABLE TO ANYONE FOR ANY DIRECT, INCIDENTAL, INDIRECT, SPECIAL, CONSEQUENTIAL OR OTHER DAMAGES OF ANY TYPE OR KIND (INCLUDING BUT NOT LIMITED TO LOSS OF PROFITS, LOSS OF USE, OR LOSS OF DATA), ARISING OUT OF OR IN ANY WAY CONNECTED WITH THIS REPORT OR ANY OF THE DATA AND INFORMATION PROVIDED IN THIS REPORT. Any analyses, estimates, ratings, environmental risk levels, or risk codes provided in this Report are provided for illustrative purposes only, and are not intended to provide, nor should they be interpreted as providing any facts regarding, or prediction or forecast of, any environmental risk for any property. Only an assessment performed by a qualified environmental professional can provide findings, opinions or conclusions regarding the environmental risk or conditions in, on or at any property.

Copyright 2022 by Environmental Data Resources, Inc. All rights reserved. Reproduction in any media or format, in whole or in part, of any report or map of Environmental Data Resources, Inc., or its affiliates, is prohibited without prior written permission.

EDR and its logos (including Sanborn and Sanborn Map) are trademarks of Environmental Data Resources, LLC or its affiliates. All other trademarks used herein are the property of their respective owners.

Sanborn Sheet Key


This Certified Sanborn Map Report is based upon the following Sanborn Fire Insurance map sheets.




1969 Source Sheets




Volume 2, Sheet 165
1969



Volume 2, Sheet 153
1969



Volume 2, Sheet 164
1969



Volume 2, Sheet 154
1969



Volume 2, Sheet 166
1969


1967 Source Sheets



Volume 2, Sheet 166
1967




Volume 2, Sheet 164
1967



Volume 2, Sheet 153
1967



Volume 2, Sheet 154
1967



Volume 2, Sheet 165
1967

Sanborn Sheet Key


This Certified Sanborn Map Report is based upon the following Sanborn Fire Insurance map sheets.



1965 Source Sheets



Volume 2, Sheet 165
1965




Volume 2, Sheet 153
1965



Volume 2, Sheet 154
1965




Volume 2, Sheet 166
1965




Volume 2, Sheet 164
1965

1964 Source Sheets



Volume 2, Sheet 153
1964



Volume 2, Sheet 154
1964



Volume 2, Sheet 166
1964



Volume 2, Sheet 165
1964



Volume 2, Sheet 164
1964

Sanborn Sheet Key


This Certified Sanborn Map Report is based upon the following Sanborn Fire Insurance map sheets.



1960 Source Sheets



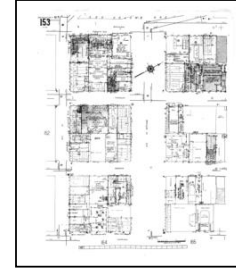
Volume 2, Sheet 164
1960



Volume 2, Sheet 154
1960



Volume 2, Sheet 165
1960




Volume 2, Sheet 153
1960



Volume 2, Sheet 166
1960


1959 Source Sheets



Volume 2, Sheet 153
1959



Volume 2, Sheet 166
1959



Volume 2, Sheet 164
1959



Volume 2, Sheet 165
1959



Volume 2, Sheet 154
1959

Sanborn Sheet Key

This Certified Sanborn Map Report is based upon the following Sanborn Fire Insurance map sheets.



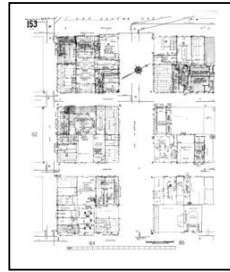
1957 Source Sheets




Volume 2, Sheet 154
1957



Volume 2, Sheet 165
1957



Volume 2, Sheet 153
1957



Volume 2, Sheet 164
1957




Volume 2, Sheet 166
1957

1953 Source Sheets



Volume 2, Sheet 166
1953



Volume 2, Sheet 153
1953



Volume 2, Sheet 154
1953



Volume 2, Sheet 165
1953



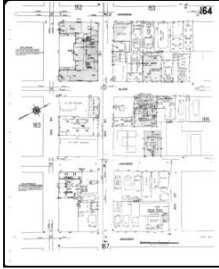
Volume 2, Sheet 164
1953

Sanborn Sheet Key

This Certified Sanborn Map Report is based upon the following Sanborn Fire Insurance map sheets.



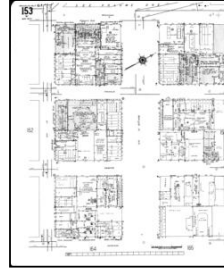
1952 Source Sheets



Volume 2, Sheet 164
1952



Volume 2, Sheet 154
1952



Volume 2, Sheet 153
1952

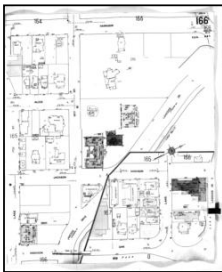


Volume 2, Sheet 165
1952




Volume 2, Sheet 166
1952

1950 Source Sheets



Volume 2, Sheet 166
1950



Volume 2, Sheet 165
1950



Volume 2, Sheet 164
1950



Volume 2, Sheet 153
1950



Volume 2, Sheet 154
1950

Sanborn Sheet Key


This Certified Sanborn Map Report is based upon the following Sanborn Fire Insurance map sheets.




1911 Source Sheets



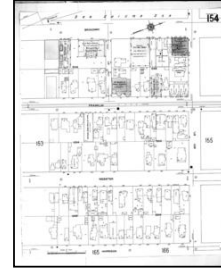
Volume 2, Sheet 153
1911



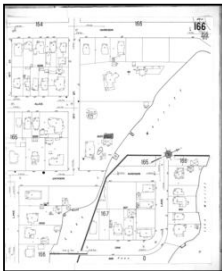
Volume 2, Sheet 165
1911



Volume 2, Sheet 164
1911




Volume 2, Sheet 154
1911




Volume 2, Sheet 166
1911

1903 Source Sheets




Volume 2, Sheet 147
1903

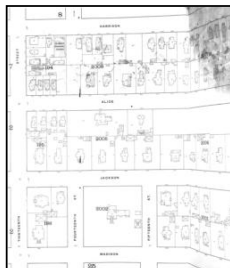


Volume 2, Sheet 148
1903

1889 Source Sheets



Volume 1, Sheet 1
1889



Volume 1, Sheet 1
1889



Volume 1, Sheet 8
1889



Volume 1, Sheet 8
1889



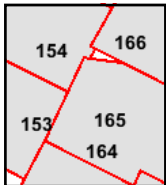
The certified Sanborn Library search results in this report can be authenticated by visiting www.edrnet.com/sanborn and entering the certification number. Only Environmental Data Resources Inc. (EDR) is authorized to grant rights for commercial reproduction of maps by The Sanborn Library LLC, the copyright holder for the collection.

Certification # 0DEF-4A8E-89D5

Site Name: 1600 Harrison Street
 Address: 1600 Harrison Street
 City, ST, ZIP: Oakland, CA 94612
 Client: Rincon
 EDR Inquiry: 7194621.3
 Order Date: 12/05/2022
 Certification # 0DEF-4A8E-89D5
 Copyright 1969

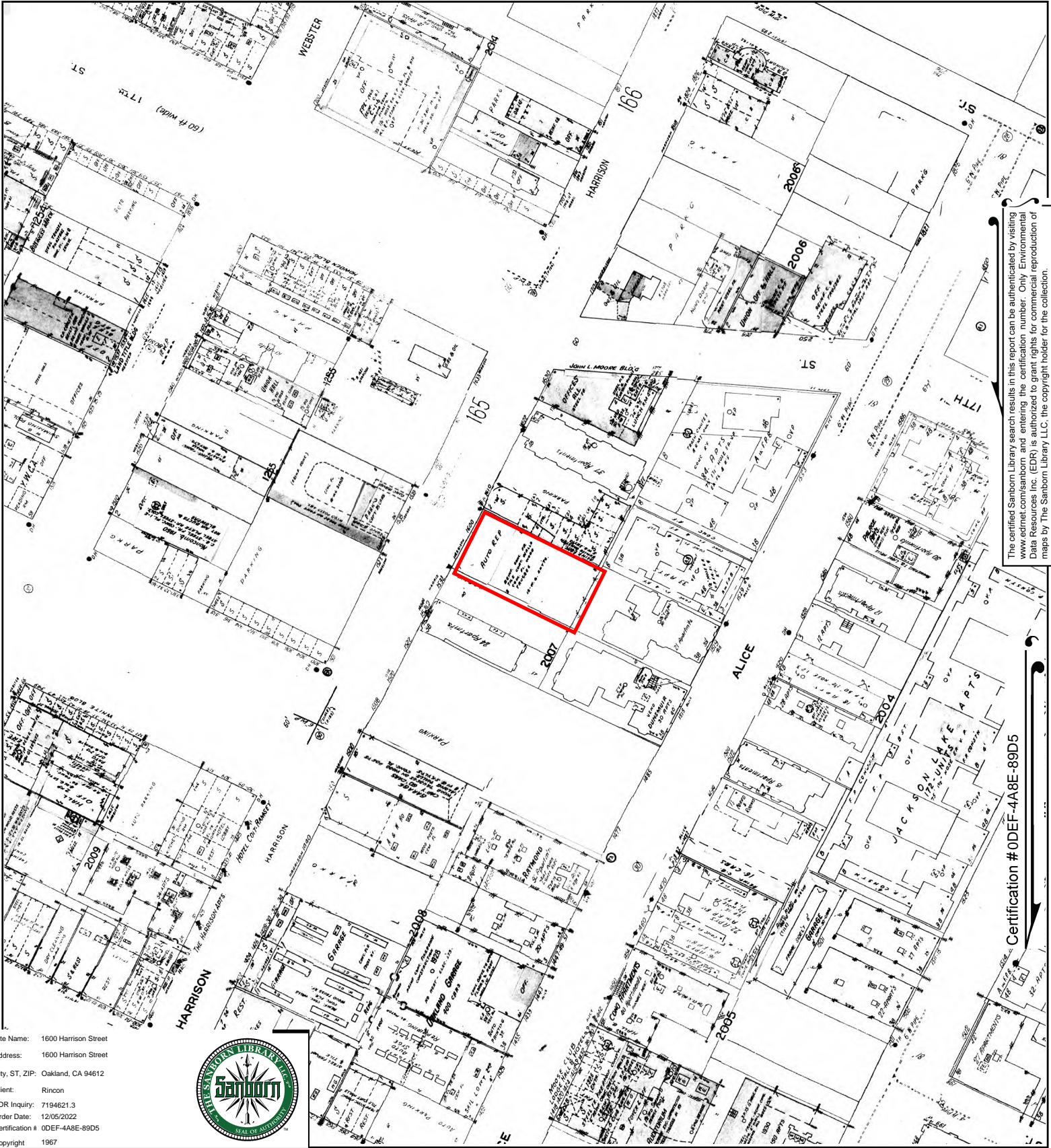


This Certified Sanborn Map combines the following sheets.
 Outlined areas indicate map sheets within the collection.



- Volume 2, Sheet 166
- Volume 2, Sheet 154
- Volume 2, Sheet 164
- Volume 2, Sheet 153
- Volume 2, Sheet 165





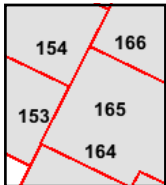
The certified Sanborn Library search results in this report can be authenticated by visiting www.edrnet.com/sanborn and entering the certification number. Only Environmental Data Resources Inc. (EDR) is authorized to grant rights for commercial reproduction of maps by The Sanborn Library LLC, the copyright holder for the collection.

Site Name: 1600 Harrison Street
 Address: 1600 Harrison Street
 City, ST, ZIP: Oakland, CA 94612
 Client: Rincon
 EDR Inquiry: 7194621.3
 Order Date: 12/05/2022
 Certification # 0DEF-4A8E-89D5
 Copyright 1967



Certification # 0DEF-4A8E-89D5

This Certified Sanborn Map combines the following sheets.
 Outlined areas indicate map sheets within the collection.



- Volume 2, Sheet 165
- Volume 2, Sheet 154
- Volume 2, Sheet 153
- Volume 2, Sheet 164
- Volume 2, Sheet 166





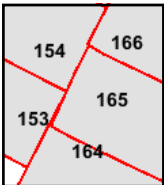
The certified Sanborn Library search results in this report can be authenticated by visiting www.edrnet.com/sanborn and entering the certification number. Only Environmental Data Resources Inc. (EDR) is authorized to grant rights for commercial reproduction of maps by The Sanborn Library LLC, the copyright holder for the collection.

Certification # 0DEF-4A8E-89D5

Site Name: 1600 Harrison Street
 Address: 1600 Harrison Street
 City, ST, ZIP: Oakland, CA 94612
 Client: Rincon
 EDR Inquiry: 7194621.3
 Order Date: 12/05/2022
 Certification # 0DEF-4A8E-89D5
 Copyright 1965

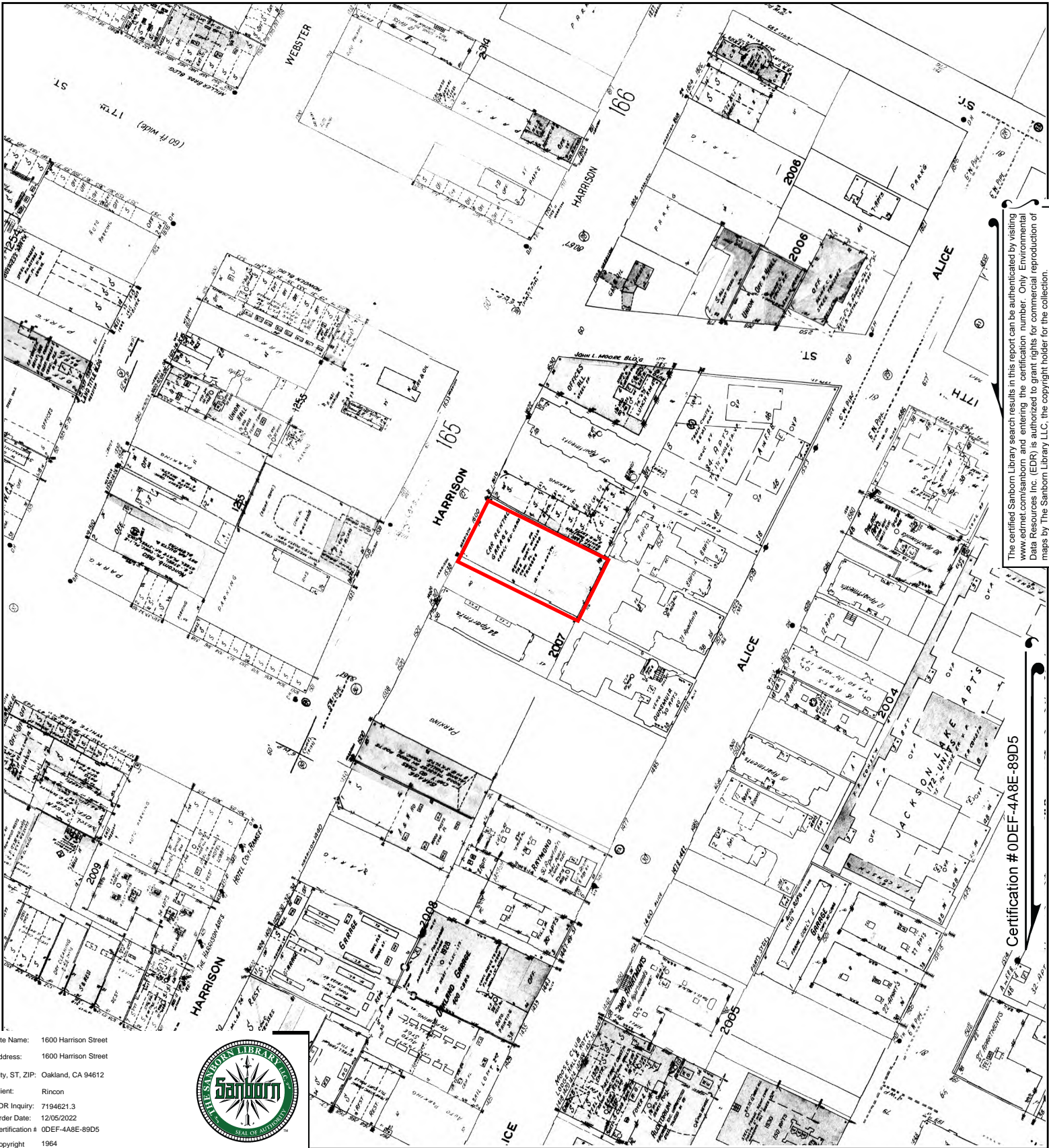


This Certified Sanborn Map combines the following sheets.
 Outlined areas indicate map sheets within the collection.



- Volume 2, Sheet 164
- Volume 2, Sheet 166
- Volume 2, Sheet 154
- Volume 2, Sheet 153
- Volume 2, Sheet 165





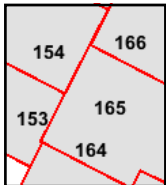
The certified Sanborn Library search results in this report can be authenticated by visiting www.edrnet.com/sanborn and entering the certification number. Only Environmental Data Resources Inc. (EDR) is authorized to grant rights for commercial reproduction of maps by The Sanborn Library LLC, the copyright holder for the collection.

Site Name: 1600 Harrison Street
 Address: 1600 Harrison Street
 City, ST, ZIP: Oakland, CA 94612
 Client: Rincon
 EDR Inquiry: 7194621.3
 Order Date: 12/05/2022
 Certification # 0DEF-4A8E-89D5
 Copyright 1964



Certification # 0DEF-4A8E-89D5

This Certified Sanborn Map combines the following sheets.
 Outlined areas indicate map sheets within the collection.



- Volume 2, Sheet 164
- Volume 2, Sheet 165
- Volume 2, Sheet 166
- Volume 2, Sheet 154
- Volume 2, Sheet 153





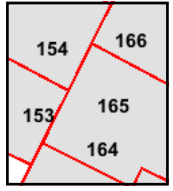
The certified Sanborn Library search results in this report can be authenticated by visiting www.edrnet.com/sanborn and entering the certification number. Only Environmental Data Resources Inc. (EDR) is authorized to grant rights for commercial reproduction of maps by The Sanborn Library LLC, the copyright holder for the collection.

Certification # 0DEF-4A8E-89D5

Site Name: 1600 Harrison Street
 Address: 1600 Harrison Street
 City, ST, ZIP: Oakland, CA 94612
 Client: Rincon
 EDR Inquiry: 7194621.3
 Order Date: 12/05/2022
 Certification # 0DEF-4A8E-89D5
 Copyright 1960

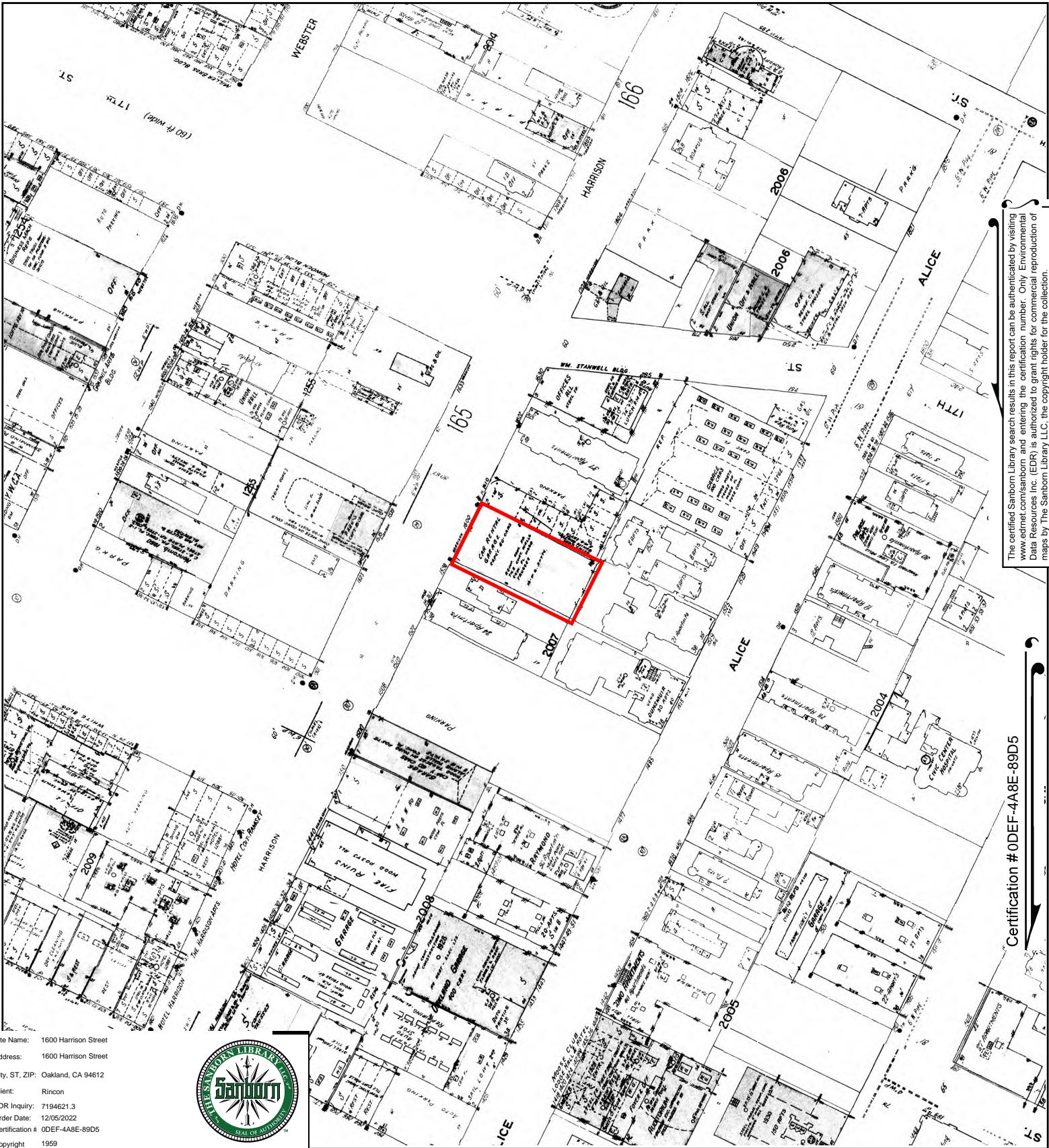


This Certified Sanborn Map combines the following sheets. Outlined areas indicate map sheets within the collection.



- Volume 2, Sheet 166
- Volume 2, Sheet 153
- Volume 2, Sheet 165
- Volume 2, Sheet 154
- Volume 2, Sheet 164





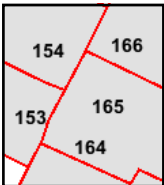
The certified Sanborn Library search results in this report can be authenticated by visiting www.edrnet.com/sanborn and entering the certification number. Only Environmental Data Resources Inc. (EDR) is authorized to grant rights for commercial reproduction of maps by The Sanborn Library LLC, the copyright holder for the collection.

Certification # 0DEF-4A8E-89D5

Site Name: 1600 Harrison Street
 Address: 1600 Harrison Street
 City, ST, ZIP: Oakland, CA 94612
 Client: Rincon
 EDR Inquiry: 7194621.3
 Order Date: 12/05/2022
 Certification # 0DEF-4A8E-89D5
 Copyright 1959

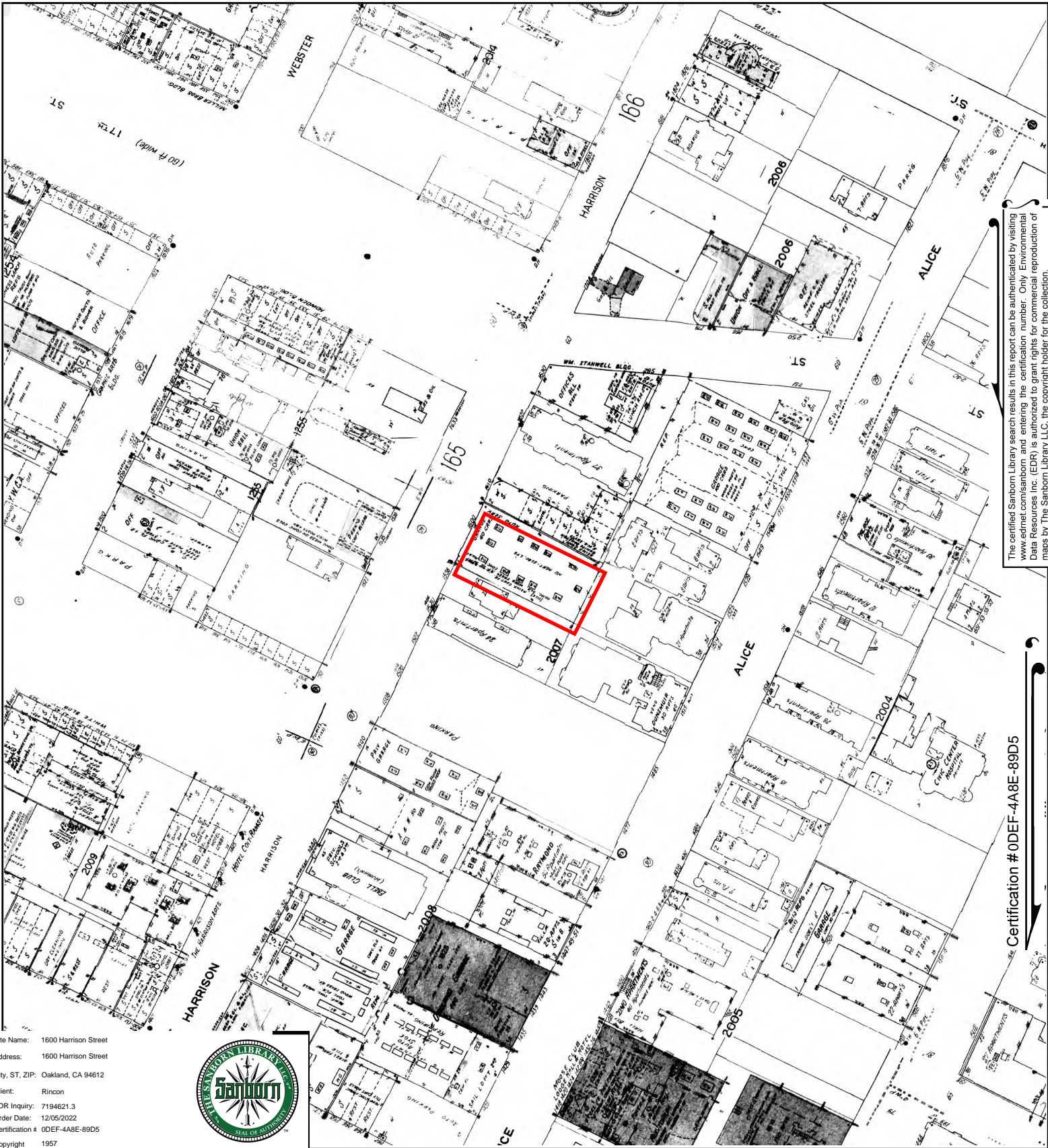


This Certified Sanborn Map combines the following sheets.
 Outlined areas indicate map sheets within the collection.



- Volume 2, Sheet 154
- Volume 2, Sheet 165
- Volume 2, Sheet 164
- Volume 2, Sheet 166
- Volume 2, Sheet 153





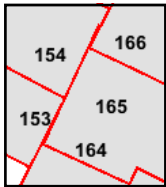
The certified Sanborn Library search results in this report can be authenticated by visiting www.edrnet.com/sanborn and entering the certification number. Only Environmental Data Resources Inc. (EDR) is authorized to grant rights for commercial reproduction of maps by The Sanborn Library LLC, the copyright holder for the collection.

Certification # 0DEF-4A8E-89D5

Site Name: 1600 Harrison Street
 Address: 1600 Harrison Street
 City, ST, ZIP: Oakland, CA 94612
 Client: Rincon
 EDR Inquiry: 7194621.3
 Order Date: 12/05/2022
 Certification # 0DEF-4A8E-89D5
 Copyright 1957

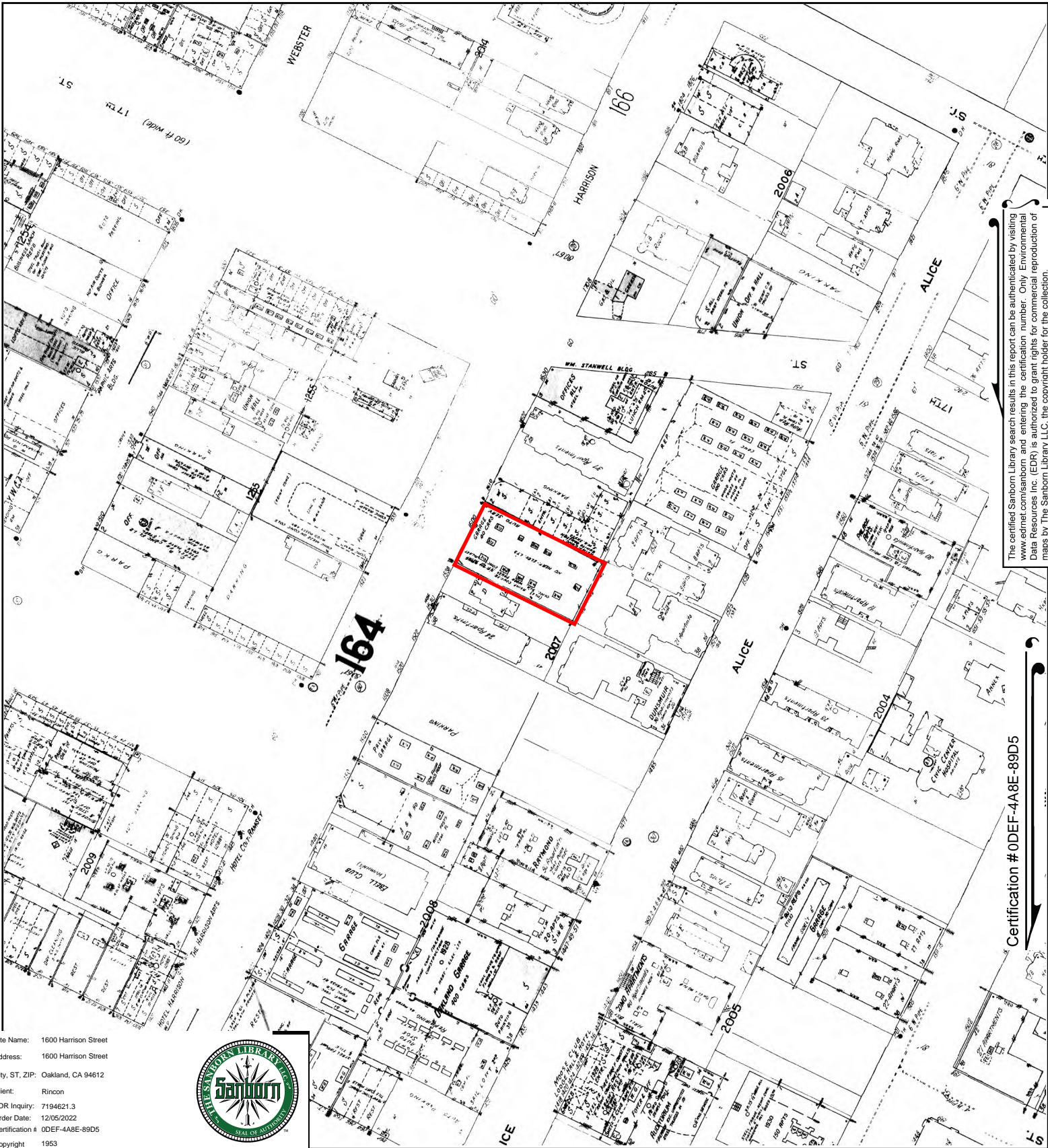


This Certified Sanborn Map combines the following sheets.
 Outlined areas indicate map sheets within the collection.



- Volume 2, Sheet 166
- Volume 2, Sheet 164
- Volume 2, Sheet 153
- Volume 2, Sheet 165
- Volume 2, Sheet 154





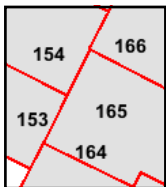
The certified Sanborn Library search results in this report can be authenticated by visiting www.edrnet.com/sanborn and entering the certification number. Only Environmental Data Resources Inc. (EDR) is authorized to grant rights for commercial reproduction of maps by The Sanborn Library LLC, the copyright holder for the collection.

Certification # 0DEF-4A8E-89D5

Site Name: 1600 Harrison Street
 Address: 1600 Harrison Street
 City, ST, ZIP: Oakland, CA 94612
 Client: Rincon
 EDR Inquiry: 7194621.3
 Order Date: 12/05/2022
 Certification # 0DEF-4A8E-89D5
 Copyright 1953

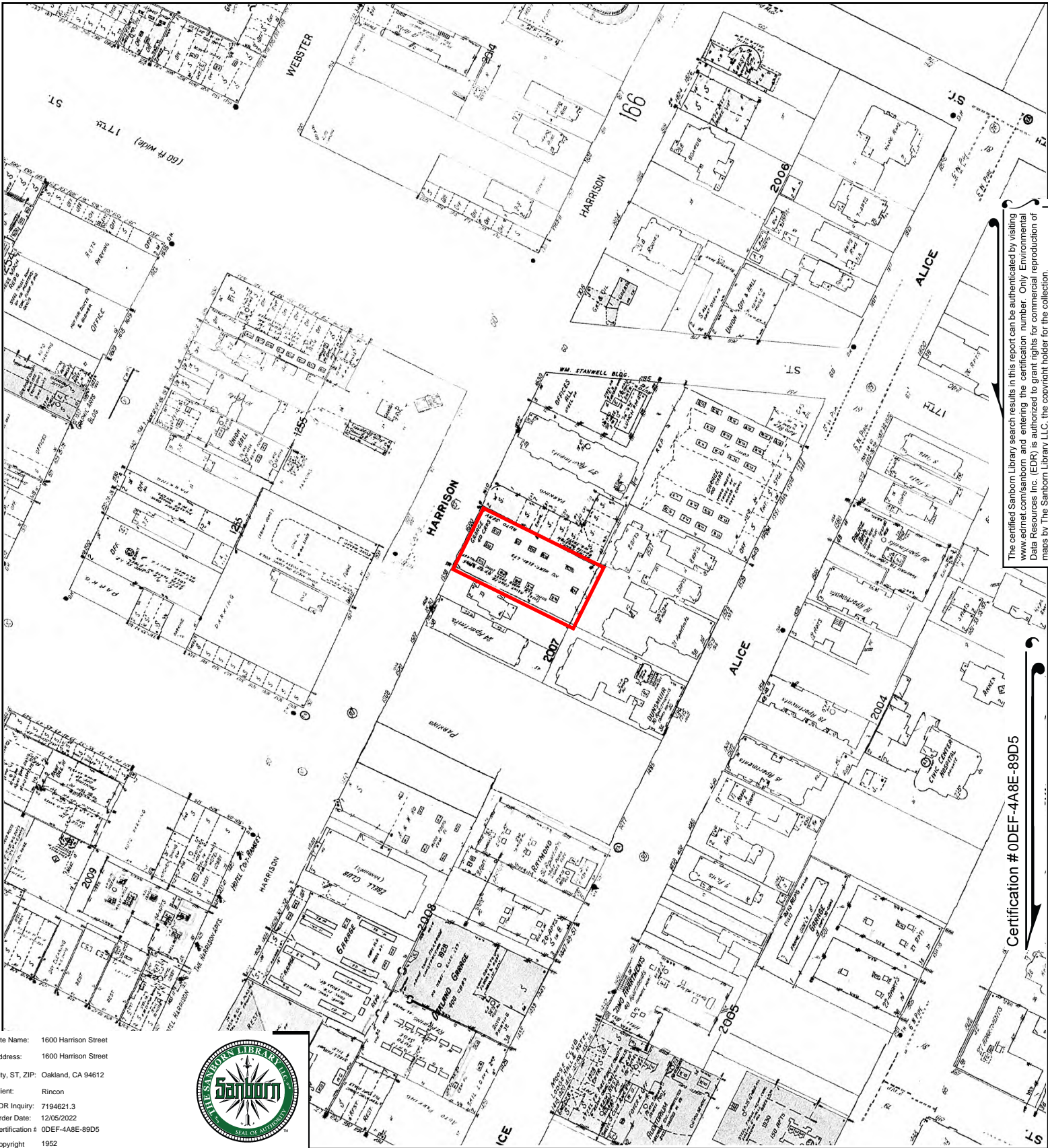


This Certified Sanborn Map combines the following sheets.
 Outlined areas indicate map sheets within the collection.



- Volume 2, Sheet 164
- Volume 2, Sheet 165
- Volume 2, Sheet 154
- Volume 2, Sheet 153
- Volume 2, Sheet 166





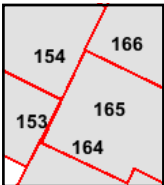
The certified Sanborn Library search results in this report can be authenticated by visiting www.edrnet.com/sanborn and entering the certification number. Only Environmental Data Resources Inc. (EDR) is authorized to grant rights for commercial reproduction of maps by The Sanborn Library LLC, the copyright holder for the collection.

Certification # 0DEF-4A8E-89D5

Site Name: 1600 Harrison Street
 Address: 1600 Harrison Street
 City, ST, ZIP: Oakland, CA 94612
 Client: Rincon
 EDR Inquiry: 7194621.3
 Order Date: 12/05/2022
 Certification # 0DEF-4A8E-89D5
 Copyright 1952

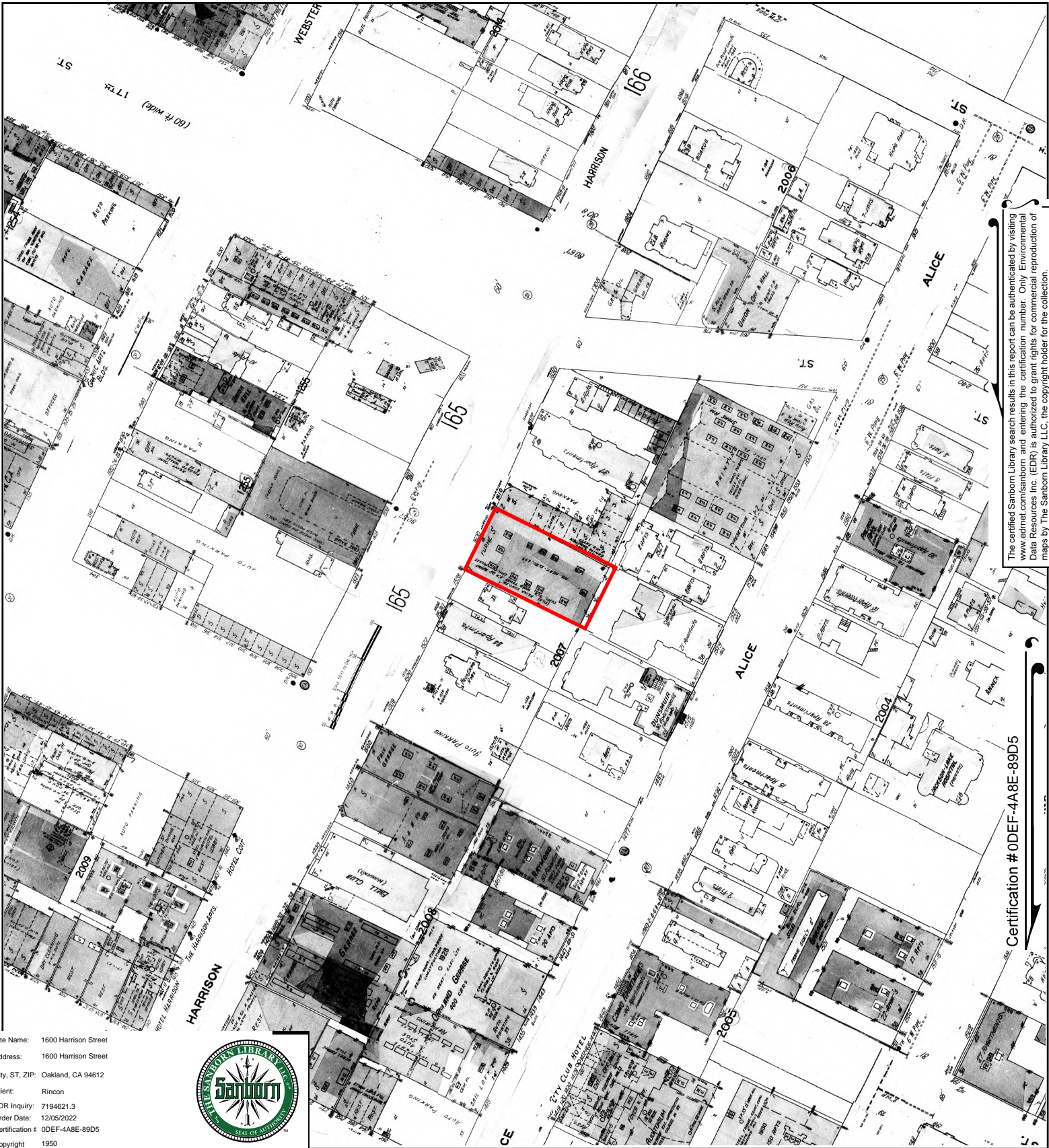


This Certified Sanborn Map combines the following sheets.
 Outlined areas indicate map sheets within the collection.



- Volume 2, Sheet 166
- Volume 2, Sheet 165
- Volume 2, Sheet 153
- Volume 2, Sheet 154
- Volume 2, Sheet 164





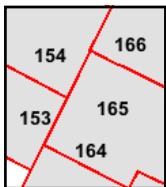
The certified Sanborn Library search results in this report can be authenticated by visiting www.edrnet.com/sanborn and entering the certification number. Only Environmental Data Resources Inc. (EDR) is authorized to grant rights for commercial reproduction of maps by The Sanborn Library LLC, the copyright holder for the collection.

Certification # 0DEF-4A8E-89D5

Site Name: 1600 Harrison Street
 Address: 1600 Harrison Street
 City, ST, ZIP: Oakland, CA 94612
 Client: Rincon
 EDR Inquiry: 7194621.3
 Order Date: 12/05/2022
 Certification # 0DEF-4A8E-89D5
 Copyright 1950

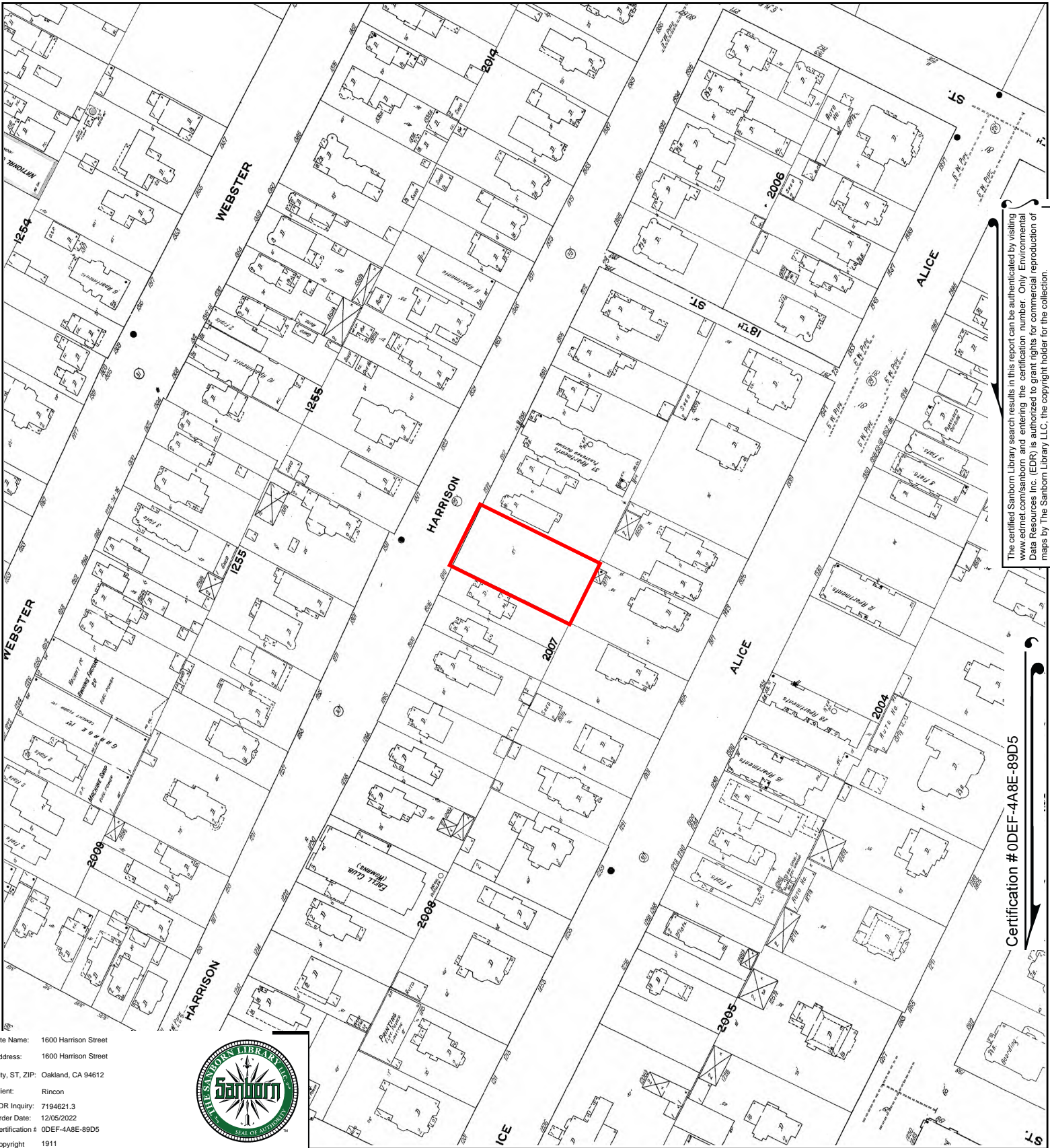


This Certified Sanborn Map combines the following sheets.
 Outlined areas indicate map sheets within the collection.



- Volume 2, Sheet 154
- Volume 2, Sheet 153
- Volume 2, Sheet 164
- Volume 2, Sheet 165
- Volume 2, Sheet 166





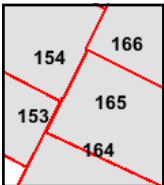
The certified Sanborn Library search results in this report can be authenticated by visiting www.edrnet.com/sanborn and entering the certification number. Only Environmental Data Resources Inc. (EDR) is authorized to grant rights for commercial reproduction of maps by The Sanborn Library LLC, the copyright holder for the collection.

Certification # 0DEF-4A8E-89D5

Site Name: 1600 Harrison Street
 Address: 1600 Harrison Street
 City, ST, ZIP: Oakland, CA 94612
 Client: Rincon
 EDR Inquiry: 7194621.3
 Order Date: 12/05/2022
 Certification # 0DEF-4A8E-89D5
 Copyright 1911

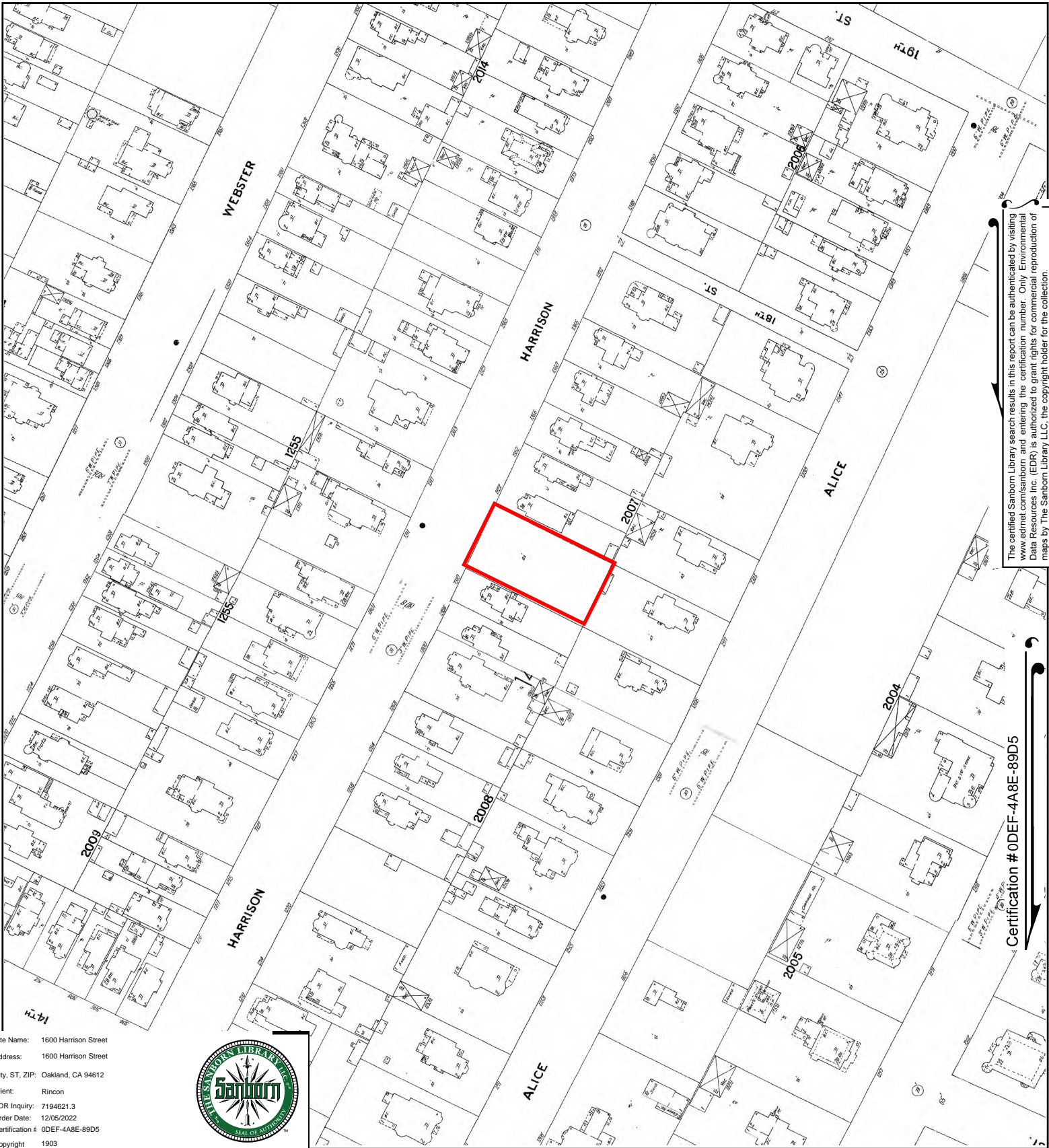


This Certified Sanborn Map combines the following sheets.
 Outlined areas indicate map sheets within the collection.



- Volume 2, Sheet 166
- Volume 2, Sheet 154
- Volume 2, Sheet 164
- Volume 2, Sheet 165
- Volume 2, Sheet 153





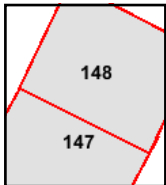
The certified Sanborn Library search results in this report can be authenticated by visiting www.edrnet.com/sanborn and entering the certification number. Only Environmental Data Resources Inc. (EDR) is authorized to grant rights for commercial reproduction of maps by The Sanborn Library LLC, the copyright holder for the collection.

Certification # 0DEF-4A8E-89D5

Site Name: 1600 Harrison Street
 Address: 1600 Harrison Street
 City, ST, ZIP: Oakland, CA 94612
 Client: Rincon
 EDR Inquiry: 7194621.3
 Order Date: 12/05/2022
 Certification # 0DEF-4A8E-89D5
 Copyright 1903

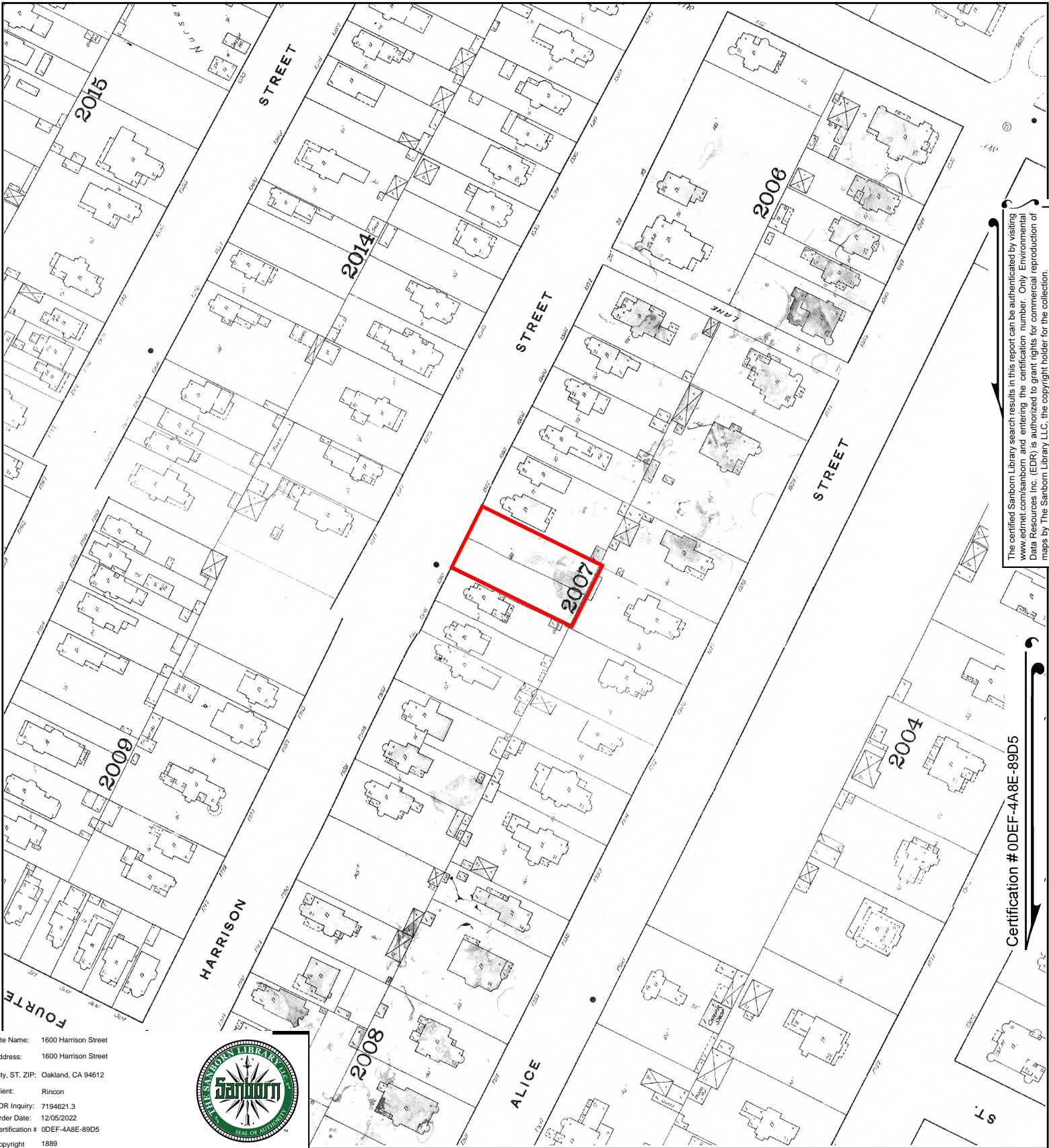


This Certified Sanborn Map combines the following sheets.
 Outlined areas indicate map sheets within the collection.



Volume 2, Sheet 148
 Volume 2, Sheet 147





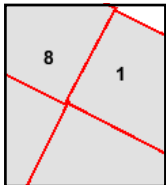
The certified Sanborn Library search results in this report can be authenticated by visiting www.edrnet.com/sanborn and entering the certification number. Only Environmental Data Resources Inc. (EDR) is authorized to grant rights for commercial reproduction of maps by The Sanborn Library LLC, the copyright holder for the collection.

Certification # 0DEF-4A8E-89D5

Site Name: 1600 Harrison Street
 Address: 1600 Harrison Street
 City, ST, ZIP: Oakland, CA 94612
 Client: Rincon
 EDR Inquiry: 7194621.3
 Order Date: 12/05/2022
 Certification # 0DEF-4A8E-89D5
 Copyright 1889



This Certified Sanborn Map combines the following sheets. Outlined areas indicate map sheets within the collection.



- Volume 1, Sheet 8
- Volume 1, Sheet 8
- Volume 1, Sheet 1
- Volume 1, Sheet 1



1600 Harrison Street

1600 Harrison Street
Oakland, CA 94612

Inquiry Number: 7194621.5

December 07, 2022

The EDR-City Directory Abstract

TABLE OF CONTENTS

SECTION

Executive Summary

Findings

City Directory Images

Thank you for your business.

Please contact EDR at 1-800-352-0050
with any questions or comments.

Disclaimer - Copyright and Trademark Notice

This Report contains certain information obtained from a variety of public and other sources reasonably available to Environmental Data Resources, Inc. It cannot be concluded from this Report that coverage information for the target and surrounding properties does not exist from other sources. **NO WARRANTY EXPRESSED OR IMPLIED, IS MADE WHATSOEVER IN CONNECTION WITH THIS REPORT. ENVIRONMENTAL DATA RESOURCES, INC. SPECIFICALLY DISCLAIMS THE MAKING OF ANY SUCH WARRANTIES, INCLUDING WITHOUT LIMITATION, MERCHANTABILITY OR FITNESS FOR A PARTICULAR USE OR PURPOSE. ALL RISK IS ASSUMED BY THE USER. IN NO EVENT SHALL ENVIRONMENTAL DATA RESOURCES, INC. BE LIABLE TO ANYONE, WHETHER ARISING OUT OF ERRORS OR OMISSIONS, NEGLIGENCE, ACCIDENT OR ANY OTHER CAUSE, FOR ANY LOSS OR DAMAGE, INCLUDING, WITHOUT LIMITATION, SPECIAL, INCIDENTAL, CONSEQUENTIAL, OR EXEMPLARY DAMAGES. ANY LIABILITY ON THE PART OF ENVIRONMENTAL DATA RESOURCES, INC. IS STRICTLY LIMITED TO A REFUND OF THE AMOUNT PAID FOR THIS REPORT.** Purchaser accepts this Report "AS IS". Any analyses, estimates, ratings, environmental risk levels or risk codes provided in this Report are provided for illustrative purposes only, and are not intended to provide, nor should they be interpreted as providing any facts regarding, or prediction or forecast of, any environmental risk for any property. Only a Phase I Environmental Site Assessment performed by an environmental professional can provide information regarding the environmental risk for any property. Additionally, the information provided in this Report is not to be construed as legal advice.

Copyright 2020 by Environmental Data Resources, Inc. All rights reserved. Reproduction in any media or format, in whole or in part, of any report or map of Environmental Data Resources, Inc. or its affiliates is prohibited without prior written permission.

EDR and its logos (including Sanborn and Sanborn Map) are trademarks of Environmental Data Resources, Inc. or its affiliates. All other trademarks used herein are the property of their respective owners.

EXECUTIVE SUMMARY

DESCRIPTION

Environmental Data Resources, Inc.'s (EDR) City Directory Abstract is a screening tool designed to assist environmental professionals in evaluating potential liability on a target property resulting from past activities. EDR's City Directory Abstract includes a search and abstract of available city directory data. For each address, the directory lists the name of the corresponding occupant at five year intervals.

Business directories including city, cross reference and telephone directories were reviewed, if available, at approximately five year intervals for the years spanning 1920 through 2017. This report compiles information gathered in this review by geocoding the latitude and longitude of properties identified and gathering information about properties within 660 feet of the target property.

A summary of the information obtained is provided in the text of this report.

RECORD SOURCES

EDR's Digital Archive combines historical directory listings from sources such as Cole Information and Dun & Bradstreet. These standard sources of property information complement and enhance each other to provide a more comprehensive report.

EDR is licensed to reproduce certain City Directory works by the copyright holders of those works. The purchaser of this EDR City Directory Report may include it in report(s) delivered to a customer. Reproduction of City Directories without permission of the publisher or licensed vendor may be a violation of copyright.



RESEARCH SUMMARY

The following research sources were consulted in the preparation of this report. An "X" indicates where information was identified in the source and provided in this report.

<u>Year</u>	<u>Source</u>	<u>TP</u>	<u>Adjoining</u>	<u>Text Abstract</u>	<u>Source Image</u>
2017	Cole Information Services	X	X	X	-
2014	Cole Information Services	X	X	X	-
2009	Cole Information Services	X	X	X	-
2006	Haines Company, Inc.	X	X	X	-
2004	Cole Information Services	-	X	X	-
2002	R. L. Polk & Co.	-	-	-	-
2000	Pacific Bell	X	X	X	-
1999	Cole Information Services	X	X	X	-
1996	PACIFIC BELL DIRECTORY	X	X	X	-
1994	Cole Information Services	-	X	X	-

EXECUTIVE SUMMARY

<u>Year</u>	<u>Source</u>	<u>TP</u>	<u>Adjoining</u>	<u>Text Abstract</u>	<u>Source Image</u>
1993	Pacific Bell	-	-	-	-
1992	PACIFIC BELL DIRECTORY	X	X	X	-
1991	PACIFIC BELL WHITE PAGES	-	X	X	-
1986	Pacific Bell	-	X	X	-
	PACIFIC BELL WHITE PAGES	-	X	X	-
1984	Pacific Bell	-	X	X	-
1982	Pacific Telephone	-	X	X	-
1980	Pacific Telephone	X	X	X	-
1979	Pacific Telephone	-	X	X	-
1976	R. L. Polk & Co.	-	X	X	-
1975	Pacific Telephone	X	X	X	-
1973	Pacific Telephone	-	X	X	-
1970	Pacific Telephone Directory	X	X	X	-
1967	R. L. Polk Co.	-	X	X	-
1965	R. L. Polk & Co.	-	X	X	-
1962	Pacific Telephone	X	X	X	-
1960	Pacific Telephone	-	X	X	-
1959	R. L. Polk & Co.	-	-	-	-
1956	Pacific Telephone	-	-	-	-
1955	R. L. Polk & Co.	X	X	X	-
	The Pacific Telephone & Telegraph Co.	X	X	X	-
1954	R. L. Polk & Co. of California	-	X	X	-
1951	R. L. Polk & Co.	-	-	-	-
1950	The Pacific Telephone & Telegraph Co.	X	X	X	-
1946	R. L. Polk & Co.	-	-	-	-
1945	The Pacific Telephone & Telegraph Co.	X	X	X	-
1943	R. L. Polk & Co.	-	X	X	-
1940	R. L. Polk & Co.	-	-	-	-
1938	Pacific Telephone	X	X	X	-
1933	R. L. Polk & Co.	X	X	X	-
1932	R. L. Polk & Co. of California	-	-	-	-
1928	R.L. Polk and Co of California	X	X	X	-
1926	R. L. Polk & Co.	-	-	-	-
1925	R. L. Polk & Co. of California	X	X	X	-
1920	R. L. Polk & Co. of California	-	X	X	-

EXECUTIVE SUMMARY

SELECTED ADDRESSES

The following addresses were selected by the client, for EDR to research. An "X" indicates where information was identified.

<u>Address</u>	<u>Type</u>	<u>Findings</u>
1535 Harrison Street	Client Entered	X
1619 Harrison Street	Client Entered	X
1538 Harrison Street	Client Entered	X
1610 Harrison Street	Client Entered	X
1515 Alice Street	Client Entered	X

FINDINGS

TARGET PROPERTY INFORMATION

ADDRESS

1600 Harrison Street
Oakland, CA 94612

FINDINGS DETAIL

Target Property research detail.

HARRISON CT

1600 HARRISON CT

<u>Year</u>	<u>Uses</u>	<u>Source</u>
2006	CONSULTANTS	Haines Company, Inc.
	GEOMATRIX	Haines Company, Inc.
2000	DISCOUNT FABRICS	Pacific Bell
1996	CHEUK WING GARMENTS	PACIFIC BELL DIRECTORY
	GUTMAN DORIS	PACIFIC BELL DIRECTORY
1992	BOWERS BILL	PACIFIC BELL DIRECTORY
1980	BLUE SEAL TRANSMISSION CENTERS	Pacific Telephone
1975	BLUE SEAL TRANSMISSION CENTERS	Pacific Telephone
1970	BLUE SEAL TOWING SERVICE	Pacific Telephone Directory
	BLUE SEAL TRANSMISSION CENTERS	Pacific Telephone Directory
	BONDED TRANSMISSION CENTERS	Pacific Telephone Directory
1962	CONTINENTAL AUTOMOBILE LEASING SYSTEM INC	Pacific Telephone
1955	EARL S GARAGE	The Pacific Telephone & Telegraph Co.
	PLESCIA EARL S EARL S GAR	The Pacific Telephone & Telegraph Co.
1950	WILTON S HOME OF MAPLE	The Pacific Telephone & Telegraph Co.
1945	WILTON S HOME OF MAPLE	The Pacific Telephone & Telegraph Co.
1938	RAYMOND GARAGE SACCO & CORTEZZO	Pacific Telephone
	SACCO & CORTEZZO AUTO REPAIRS	Pacific Telephone
1933	MADSEN SUPPLY CO MARTIN MADSEN MGR SHEET METALS PLUMBING SUPPLIES PIPE VALV	R. L. Polk & Co.
1928	av t Thos R Mary autos	R.L. Polk and Co of California

FINDINGS

<u>Year</u>	<u>Uses</u>	<u>Source</u>
1928	terian & Nickels I H Mc Afee S B Nickels garage	R.L. Polk and Co of California
1925	MAC DRY BATTERY CO	R. L. Polk & Co. of California

HARRISON ST

1600 HARRISON ST

<u>Year</u>	<u>Uses</u>	<u>Source</u>
2017	GEOMATRIX CONSULTANTS	Cole Information Services
2014	GEOMATRIX CONSULTANTS	Cole Information Services
2009	GEOMATRIX CONSULTANTS	Cole Information Services
2006	CONSULTANTS	Haines Company, Inc.
	GEOMATRIX	Haines Company, Inc.
2000	DISCOUNT FABRICS	Pacific Bell
1999	ALBERTERANCE DESIGNS INCORPORATED	Cole Information Services
1996	CHEUK WING GARMENTS	PACIFIC BELL DIRECTORY
	GUTMAN DORIS	PACIFIC BELL DIRECTORY
1992	BOWERS BILL	PACIFIC BELL DIRECTORY
1980	BLUE SEAL TRANSMISSION CENTERS	Pacific Telephone
1970	BLUE SEAL TOWING SERVICE	Pacific Telephone Directory
	BLUE SEAL TRANSMISSION CENTERS	Pacific Telephone Directory
	BONDED TRANSMISSION CENTERS	Pacific Telephone Directory
1962	CONTINENTAL AUTOMOBILE LEASING SYSTEM INC	Pacific Telephone
1950	WILTON S HOME OF MAPLE	The Pacific Telephone & Telegraph Co.
1938	RAYMOND GARAGE SACCO & CORTEZZO	Pacific Telephone
	SACCO & CORTEZZO AUTO REPAIRS	Pacific Telephone
1933	MADSEN SUPPLY CO MARTIN MADSEN MGR SHEET METALS PLUMBING SUPPLIES PIPE VALV	R. L. Polk & Co.
1928	av t Thos R Mary autos	R.L. Polk and Co of California
	terian & Nickels I H Mc Afee S B Nickels garage	R.L. Polk and Co of California
1925	MAC DRY BATTERY CO	R. L. Polk & Co. of California

FINDINGS

ADJOINING PROPERTY DETAIL

The following Adjoining Property addresses were researched for this report. Detailed findings are provided for each address.

14 ELI T HRK

320 14 ELI T HRK

<u>Year</u>	<u>Uses</u>	<u>Source</u>
1986	Bradshaw MA	PACIFIC BELL WHITE PAGES
	Bradshoaw Larnza	PACIFIC BELL WHITE PAGES

14TH

298 14TH

<u>Year</u>	<u>Uses</u>	<u>Source</u>
1950	MAITBY MARKETS ZFC	The Pacific Telephone & Telegraph Co.
	MATTBY FOUETAIT LUNCH	The Pacific Telephone & Telegraph Co.
	A & B DELICATESSEN	The Pacific Telephone & Telegraph Co.

306 14TH

<u>Year</u>	<u>Uses</u>	<u>Source</u>
1950	LEWIS IRVING C WM FRLSBIE LEWIS CO	The Pacific Telephone & Telegraph Co.
	GRAYSON OWEN CO RANCHING	The Pacific Telephone & Telegraph Co.
1928	JEWETT H W CO Harold W Jew ett Real Estate and Insurance	R.L. Polk and Co of California

315 14TH

<u>Year</u>	<u>Uses</u>	<u>Source</u>
1986	Chlarles Stickney AI A	PACIFIC BELL WHITE PAGES
	Charles Teresa	PACIFIC BELL WHITE PAGES
	Charles Tony	PACIFIC BELL WHITE PAGES
	I Charles V	PACIFIC BELL WHITE PAGES
1950	BERGER EVELYN M CONSLTNG PSYCHLGST	The Pacific Telephone & Telegraph Co.
	BERGER JA INC	The Pacific Telephone & Telegraph Co.
	BRADY BERTHA P STENO PUB	The Pacific Telephone & Telegraph Co.
	CHAPPELL VERN INS	The Pacific Telephone & Telegraph Co.

FINDINGS

<u>Year</u>	<u>Uses</u>	<u>Source</u>
1950	DUBINSKE JOHN METRO GENERAL AGENCIES INC	The Pacific Telephone & Telegraph Co.
	FLESSA GEO J A BERGER INC INS	The Pacific Telephone & Telegraph Co.
	JOHNSON LOEUISE SUSY DVR PLI D PSYCHLGST	The Pacific Telephone & Telegraph Co.
	METRO GENERAL AGENCIES INC	The Pacific Telephone & Telegraph Co.
	PAGONES GEO INS	The Pacific Telephone & Telegraph Co.
	PSYCHOLOGICAL CONSULTATION CENTER	The Pacific Telephone & Telegraph Co.
1928	CHIMES TERRACE SUBDIVISION J H LHomamedies Co Inc	R.L. Polk and Co of California
	R MILLSMONT SOBDIVISION J H LHonmeadlen Co l lsa	R.L. Polk and Co of California
	ST JAMES WOOD SUBDIVISION J H LHommedleu Co Inc	R.L. Polk and Co of California
	SUNSET GABLES SUBDIVISION3H LHosmmediea Co Inc	R.L. Polk and Co of California
319 14TH		
<u>Year</u>	<u>Uses</u>	<u>Source</u>
1986	Albert Frants AIA	PACIFIC BELL WHITE PAGES
1950	U S NAVY RECRUITING STATION	The Pacific Telephone & Telegraph Co.
322 14TH		
<u>Year</u>	<u>Uses</u>	<u>Source</u>
1991	Ideal Cleaners	PACIFIC BELL WHITE PAGES
1950	IDEAL CLEANER	The Pacific Telephone & Telegraph Co.
323 14TH		
<u>Year</u>	<u>Uses</u>	<u>Source</u>
1950	C & C CANDY CORP	The Pacific Telephone & Telegraph Co.
324 14TH		
<u>Year</u>	<u>Uses</u>	<u>Source</u>
1950	STANDARD VACUUM CLEANER CO INC	The Pacific Telephone & Telegraph Co.
325 14TH		
<u>Year</u>	<u>Uses</u>	<u>Source</u>
1991	Window s Unlimited	PACIFIC BELL WHITE PAGES

FINDINGS

<u>Year</u>	<u>Uses</u>	<u>Source</u>
1991	Window World	PACIFIC BELL WHITE PAGES
	Window World	PACIFIC BELL WHITE PAGES
1950	GLAMOUR HOUSE	The Pacific Telephone & Telegraph Co.
1928	CHARLES BEAUTY SHOPPE Chas Metringer Ladies Hairdressingr Parlor and Beauty Shop	R.L. Polk and Co of California

327 14TH

<u>Year</u>	<u>Uses</u>	<u>Source</u>
1991	Ranirez M	PACIFIC BELL WHITE PAGES
	Ranie Gift Shop	PACIFIC BELL WHITE PAGES
1950	CHARLES & DUFF HAIR GOODS	The Pacific Telephone & Telegraph Co.

14TH AVE

290 14TH AVE

<u>Year</u>	<u>Uses</u>	<u>Source</u>
1954	BEN A BEGIER CO (USED CARS)	R. L. Polk & Co. of California

300 14TH AVE

<u>Year</u>	<u>Uses</u>	<u>Source</u>
1986	DE CASTRO VICKI	PACIFIC BELL WHITE PAGES

301 14TH AVE

<u>Year</u>	<u>Uses</u>	<u>Source</u>
1986	GERMAN AUTOCRAFT	PACIFIC BELL WHITE PAGES
1954	MOORHOUSE SEASIDE SERVICE GAS STA TR	R. L. Polk & Co. of California

304 14TH AVE

<u>Year</u>	<u>Uses</u>	<u>Source</u>
1986	FOPPOLI REALTY	PACIFIC BELL WHITE PAGES

308 14TH AVE

<u>Year</u>	<u>Uses</u>	<u>Source</u>
1986	LA ELEGANTE	PACIFIC BELL WHITE PAGES

FINDINGS

312 14TH AVE

<u>Year</u>	<u>Uses</u>	<u>Source</u>
1986	A HOUSE OF PIERRE	PACIFIC BELL WHITE PAGES

315 14TH AVE

<u>Year</u>	<u>Uses</u>	<u>Source</u>
1980	KDG Architecture & Planning Ofc	Pacific Telephone
	K D I A RADIO BROADCASTING STN P O Box 8432	Pacific Telephone

319 14TH AVE

<u>Year</u>	<u>Uses</u>	<u>Source</u>
1933	MCCAFFREY & CO EDWIN MCCAFFREY PRES C M SHORES V-PRES ADV AGCY	R. L. Polk & Co.
	SHOCKEY JOS A COML ARTIST	R. L. Polk & Co.
	SHOCKEY CHAS A (EUNICE) COML ARTIST	R. L. Polk & Co.

320 14TH AVE

<u>Year</u>	<u>Uses</u>	<u>Source</u>
1986	DUKE ROGER6	PACIFIC BELL WHITE PAGES

14TH ST

282 14TH ST

<u>Year</u>	<u>Uses</u>	<u>Source</u>
1928	Neidy Chas R new sdl R	R.L. Polk and Co of California

284 14TH ST

<u>Year</u>	<u>Uses</u>	<u>Source</u>
1945	WIDE AWAKE CLEANERS	The Pacific Telephone & Telegraph Co.
1943	Nickals Lyal Callibelle florist	R. L. Polk & Co.
1938	NICKALS LYAL FLORIST	Pacific Telephone

290 14TH ST

<u>Year</u>	<u>Uses</u>	<u>Source</u>
1928	53d Louis A florist	R.L. Polk and Co of California

FINDINGS

292 14TH ST

<u>Year</u>	<u>Uses</u>	<u>Source</u>
1925	DINSMORE DAVID I	R. L. Polk & Co. of California

298 14TH ST

<u>Year</u>	<u>Uses</u>	<u>Source</u>
2014	MARKS WENDI & NORMAN DC	Cole Information Services
	NORMAN MARKS HEALTH CLUB	Cole Information Services
2009	NORMAN MARKS HEALTH CLUB	Cole Information Services
2006	MARKS WENDI DC	Haines Company, Inc.
	NORMAN MARKS	Haines Company, Inc.
	HEALTH CLUB	Haines Company, Inc.
2004	OCCUPANT UNKNOWN	Cole Information Services
	NORMAN MARKS HEALTH CLUB	Cole Information Services
	MARKS WENDI DC	Cole Information Services
2000	NORMAN MARKS HEALTH CLUB	Pacific Bell
1999	NORMAN MARKS HEALTH CLUB	Cole Information Services
	MARKS WENDI DC	Cole Information Services
1996	NORMAN MARKS HEALTH CLUB	PACIFIC BELL DIRECTORY
1994	RHONDA MARKS	Cole Information Services
	J & D NATURAL JUICE BAR	Cole Information Services
	NORMAN MARKS HEALTH CLUB	Cole Information Services
1992	J & D NATURAL JUICE BAR	PACIFIC BELL DIRECTORY
	NORMAN MARKS HEALTH CLUB	PACIFIC BELL DIRECTORY
1991	Marks Norman L Norman Marks Health Club	PACIFIC BELL WHITE PAGES
	Marks Norman Dr	PACIFIC BELL WHITE PAGES
	JDC Systems Inc	PACIFIC BELL WHITE PAGES
	J & D Natural Juice Bar	PACIFIC BELL WHITE PAGES
	NORMAN MARKS HEALTH CLUB	PACIFIC BELL WHITE PAGES
1986	J G Snack Bar	PACIFIC BELL WHITE PAGES
	Marks Norman Dr	PACIFIC BELL WHITE PAGES
	Marks Norman L Norman Marks Health Club	PACIFIC BELL WHITE PAGES
	NORMAN MARKS HEALTH CLUB	PACIFIC BELL WHITE PAGES
1980	Marks Norman L Norman Marks Health Club	Pacific Telephone

FINDINGS

<u>Year</u>	<u>Uses</u>	<u>Source</u>
1980	NORMAN MARKS HEALTH CLUB	Pacific Telephone
1975	GEORGE & PEARL S DINER	Pacific Telephone
1970	GEORGE & PEARL S DINER	Pacific Telephone Directory
	PENNY SAVER MKT	Pacific Telephone Directory
	PENNY SAVER MEAT MKT	Pacific Telephone Directory
1967	DINERS DELIGHT RESTR	R. L. Polk Co.
	PENNY SAVER MARKET GRO	R. L. Polk Co.
	PENNY SAVER MEAT MARKET	R. L. Polk Co.
1962	Jakes Penny Saver Meats	Pacific Telephone
	Penny Saver Lunch Counter	Pacific Telephone
	Penny Saver Market	Pacific Telephone
1955	CALLAGY J E BRKR	The Pacific Telephone & Telegraph Co.
	EDDIE S LIQUORS	The Pacific Telephone & Telegraph Co.
	MALTBY MARKETS OFC	The Pacific Telephone & Telegraph Co.
	WINANS MEAT & DELICATESSEN	The Pacific Telephone & Telegraph Co.

299 14TH ST

<u>Year</u>	<u>Uses</u>	<u>Source</u>
1967	DOUGLAS PARKING LOT	R. L. Polk Co.

300 14TH ST

<u>Year</u>	<u>Uses</u>	<u>Source</u>
2009	LAKESIDE MARKET	Cole Information Services
2006	LAKESIDE MARKET	Haines Company, Inc.
2004	OCCUPANT UNKNOWN	Cole Information Services
2000	LAKESIDE MARKET	Pacific Bell
1999	LAKESIDE MARKET	Cole Information Services
1996	LAKESIDE MARKET	PACIFIC BELL DIRECTORY
1994	LAKESIDE MARKET	Cole Information Services
1992	LAKESIDE MARKET	PACIFIC BELL DIRECTORY
1986	FLOWERS GALORE	PACIFIC BELL WHITE PAGES
1980	FLOWERS GALORE	Pacific Telephone
1975	FLOWERS GALORE	Pacific Telephone
1970	FLOWERS GALORE	Pacific Telephone Directory

FINDINGS

<u>Year</u>	<u>Uses</u>	<u>Source</u>
1967	FEDERAL DRUG CO	R. L. Polk Co.
1943	Federal Drug Co Inc C V Keenan pres C A Luedeking sec	R. L. Polk & Co.
1933	FEDERAL DRUG CO C V KEENAN PRES C A LUEDEKING SEC FEDERAL REALTY BLDG	R. L. Polk & Co.
1920	HARRISON CASH GROCERY	R. L. Polk & Co. of California

301 14TH ST

<u>Year</u>	<u>Uses</u>	<u>Source</u>
1986	Patterson C	PACIFIC BELL WHITE PAGES
	Patterson C	PACIFIC BELL WHITE PAGES
	Patterson Bob Harrison Car Wash	PACIFIC BELL WHITE PAGES
	Harrison Carlton	PACIFIC BELL WHITE PAGES
	HARRIS ON CAR W AS H	PACIFIC BELL WHITE PAGES
1970	BRIDGES CONSTRUCTION CO	Pacific Telephone Directory
1967	LAWLER JOHN K REALTOR	R. L. Polk Co.
	VACANT	R. L. Polk Co.
1943	Markovits David A Alva gas sta	R. L. Polk & Co.

303 14TH ST

<u>Year</u>	<u>Uses</u>	<u>Source</u>
1967	DI DIEGO GABRIEL LWYR	R. L. Polk Co.

304 14TH ST

<u>Year</u>	<u>Uses</u>	<u>Source</u>
1991	Max Did It	PACIFIC BELL WHITE PAGES
1943	R	R. L. Polk & Co.
	CLEMENT New ell barber	R. L. Polk & Co.
1938	TODARO FRANK SHOE REPAIRING SHOP	Pacific Telephone
1928	Todaro Frank Victoria shoe rep R	R.L. Polk and Co of California
1925	HARRISON CLEANERS & DYERS	R. L. Polk & Co. of California
1920	HARRISON VALET THE	R. L. Polk & Co. of California

305 14TH ST

<u>Year</u>	<u>Uses</u>	<u>Source</u>
1967	HUFFORD KENNETH W ACCT	R. L. Polk Co.

FINDINGS

<u>Year</u>	<u>Uses</u>	<u>Source</u>
1943	R	R. L. Polk & Co.
	R	R. L. Polk & Co.

306 14TH ST

<u>Year</u>	<u>Uses</u>	<u>Source</u>
2017	GREGS BARBER SHOP	Cole Information Services
2014	GREGS BARBER SHOP	Cole Information Services
2009	GREGS BARBER SHOP	Cole Information Services
2006	GREGS BARBER	Haines Company, Inc.
2004	GREGS BARBER SHOP	Cole Information Services
2000	GREG S BARBER SHOP	Pacific Bell
1999	GREGS BARBER SHOP	Cole Information Services
1996	GREG S BARBER SHOP	PACIFIC BELL DIRECTORY
1994	GREGS BARBER SHOP	Cole Information Services
1992	GREG S BARBER SHOP	PACIFIC BELL DIRECTORY
1986	Gregs Barber Shop	PACIFIC BELL WHITE PAGES
1980	Gregs Barber Shop	Pacific Telephone
1975	GREG S BARBER SHOP	Pacific Telephone
1970	GREG S BARBER SHOP	Pacific Telephone Directory
1967	GREGS BARBER SHOP	R. L. Polk Co.
	ASSOCIATED ADVERTISING	R. L. Polk Co.
	COUNSELLORS	R. L. Polk Co.
1962	Kennedy John M Macbeth & Kennedy	Pacific Telephone
	Lewis Wm Frisbie Co	Pacific Telephone
	Macbeth & Kennedy ins	Pacific Telephone
	Grayson Owen Co ranching	Pacific Telephone
1955	MACBETH S G INS BROKER	The Pacific Telephone & Telegraph Co.
	LEWIS WM FRISBIE CO RL EST	The Pacific Telephone & Telegraph Co.
	KENNEDY JOHN M WILLIAM FRISBIE LEWIS CO	The Pacific Telephone & Telegraph Co.
	GRAYSON OWEN CO RANCHING	The Pacific Telephone & Telegraph Co.
1945	GRAYSON-OWEN CO RANCHING	The Pacific Telephone & Telegraph Co.
	LESSER LEO J RL EST BROKER	The Pacific Telephone & Telegraph Co.
	LEWIS CO WILLIAM FRISBIE RL EST	The Pacific Telephone & Telegraph Co.

FINDINGS

<u>Year</u>	<u>Uses</u>	<u>Source</u>
1945	LEWIS IRVING C WM FRISBIE LEWIS CO	The Pacific Telephone & Telegraph Co.
	MACBETH S G INS BROKER	The Pacific Telephone & Telegraph Co.
1943	R	R. L. Polk & Co.
	LEWIS WILLIAM FRISBIE CO I C Lew os Pres H M Strachan V Pres Cash Buyers of Real Estate Brokers General Insurance Property Management Leases	R. L. Polk & Co.
	R	R. L. Polk & Co.
1938	GRAYSON OWEN CO RANCHING	Pacific Telephone
	LESSER LEO J RL EST BROKER	Pacific Telephone
	LEWIS CO WILLIAM FRISBIE RL EST	Pacific Telephone
	MACBETH S G INS BROKER	Pacific Telephone
	WILLIAM FRISBIE LEWIS CO RL EST	Pacific Telephone
1933	GRAYSON-OWEN COMPANY IRVING C LEWIS PRES M C EASTON V-PRES A VON ADELUNG SE	R. L. Polk & Co.
	LEWIS WILLIAM FRISBIE CO IRVING C LEWIS PRES HERBT M STRACHAN V-PRES A VON	R. L. Polk & Co.
1925	COIT CHAS B RL EST	R. L. Polk & Co. of California
	EAST BAY PLANNERS	R. L. Polk & Co. of California
	LE NOIR CHAS N REAL ESTATE	R. L. Polk & Co. of California
	MACDONALD J A RL EST	R. L. Polk & Co. of California
	PELLATON R C RL EST BLDG & INS	R. L. Polk & Co. of California
	COIT ROGER BUILDER	R. L. Polk & Co. of California
1920	COIT CHAS B RL EST	R. L. Polk & Co. of California
	COIT ROGER BUILDER	R. L. Polk & Co. of California
	LE NOIR CHAS N REAL ESTATE	R. L. Polk & Co. of California
	MACDONALD J A RL EST	R. L. Polk & Co. of California
	PELLATON R C RL EST BLDG & INS	R. L. Polk & Co. of California

308 14TH ST

<u>Year</u>	<u>Uses</u>	<u>Source</u>
2017	ARIA CUISINE	Cole Information Services
2014	ARIA CUISINE	Cole Information Services
2009	GIGUL GIGUL KOREAN RESTAURANT	Cole Information Services

FINDINGS

<u>Year</u>	<u>Uses</u>	<u>Source</u>
2006	LEELCAFE	Haines Company, Inc.
2004	HYANG WON RESTAURANT	Cole Information Services
2000	HYANG WON RESTAURANT	Pacific Bell
1999	HYANG WON RESTAURANT	Cole Information Services
1996	HYANG WON RESTAURANT	PACIFIC BELL DIRECTORY
1994	HYANG WON RESTAURANT	Cole Information Services
1992	HYANG WON RESTAURANT	PACIFIC BELL DIRECTORY
1991	Byul Mi Restaurant	PACIFIC BELL WHITE PAGES
1986	Franck A W	PACIFIC BELL WHITE PAGES
	Franciscos Restaurant	PACIFIC BELL WHITE PAGES
1980	Lilys Restaurant	Pacific Telephone
1975	OLYMPIA CAFETERIA HOFBRAU	Pacific Telephone
1970	TRUE FOOD CAFETERIA	Pacific Telephone Directory
1967	BYERS SUPPLY INC WLDG EQUIP	R. L. Polk Co.
	TORCHES	R. L. Polk Co.
	PETROGEN CORP MFG CUTTING	R. L. Polk Co.
	SERVICE	R. L. Polk Co.
	DETECTIVE INTELLIGENCE	R. L. Polk Co.
	TRUE FOOD CAFETER	R. L. Polk Co.
1962	True Food Cafeteria	Pacific Telephone
1955	TRUE FOOD CAFETERIA	The Pacific Telephone & Telegraph Co.
1945	TRUE FOOD CAFETERIA	The Pacific Telephone & Telegraph Co.
1943	R	R. L. Polk & Co.
	R	R. L. Polk & Co.
	Anderson Edw J Marie restr	R. L. Polk & Co.
1938	TRUE FOOD CAFETERIA	Pacific Telephone
1933	SVENDSGAARD ARNOLD RESTR	R. L. Polk & Co.
1928	23	R.L. Polk and Co of California
	PIGGLY WIGGLY PACIFIC CO INC Andrew Williams Pres Genl Mgr Grocers	R.L. Polk and Co of California

309 14TH ST

<u>Year</u>	<u>Uses</u>	<u>Source</u>
1999	LEE JEFFREY CPA	Cole Information Services

FINDINGS

<u>Year</u>	<u>Uses</u>	<u>Source</u>
1943	R	R. L. Polk & Co.
	R	R. L. Polk & Co.

310 14TH ST

<u>Year</u>	<u>Uses</u>	<u>Source</u>
1967	ORANSKY AARON J MFG JWLRS	R. L. Polk Co.
1943	R	R. L. Polk & Co.

311 14TH ST

<u>Year</u>	<u>Uses</u>	<u>Source</u>
1967	EMP AGY	R. L. Polk Co.
	EAST BAY SCOFIELD AGENCY	R. L. Polk Co.
1943	R	R. L. Polk & Co.

312 14TH ST

<u>Year</u>	<u>Uses</u>	<u>Source</u>
2017	MI SHAPE MASSAGE AGENCY	Cole Information Services
	310 GALLERY THE	Cole Information Services
2006	TREASURE ISLAND	Haines Company, Inc.
	TREASURE ISLAND	Haines Company, Inc.
	PHOTO STUDIO	Haines Company, Inc.
2004	TRSR ISLND PHOTO & STD & VID	Cole Information Services
	OCCUPANT UNKNOWN	Cole Information Services
2000	TREASURE ISLAND	Pacific Bell
1999	PEERES COSMETICS	Cole Information Services
1996	PEERES COSMETICS	PACIFIC BELL DIRECTORY
1994	PEERES COSMETICS	Cole Information Services
1992	PEERES COSMETICS	PACIFIC BELL DIRECTORY
1991	Peeres Cosmetics	PACIFIC BELL WHITE PAGES
1967	CHIROPRACTOR	R. L. Polk Co.
	A HARRELSON JOHN J	R. L. Polk Co.
1928	Merinbaum Irving Fara ladies ready to wea R	R.L. Polk and Co of California
1925	COLUMBIA GLOVE CO	R. L. Polk & Co. of California

FINDINGS

313 14TH ST

<u>Year</u>	<u>Uses</u>	<u>Source</u>
1967	TYRE GRAND LODGE OFC	R. L. Polk Co.
1943	R	R. L. Polk & Co.
	R	R. L. Polk & Co.

314 14TH ST

<u>Year</u>	<u>Uses</u>	<u>Source</u>
1967	TRAINMAN LODGE	R. L. Polk Co.
	CALIFORNIA STATE TIRE	R. L. Polk Co.
	DEALERS ASSOCIATION INC	R. L. Polk Co.
	BROTHERHOOD OF RAILROAD	R. L. Polk Co.
1920	FREEMAN S PHARMACY	R. L. Polk & Co. of California

315 14TH ST

<u>Year</u>	<u>Uses</u>	<u>Source</u>
2017	ESCAPES LLC SECRET	Cole Information Services
	GUTIERREZ ASSOCIATES	Cole Information Services
2006	KOMOROUS TOWEY	Haines Company, Inc.
	ARCHITECTS	Haines Company, Inc.
	SEISMIC DESIGN	Haines Company, Inc.
	CONSULTANTS	Haines Company, Inc.
	SEISMIC DSGN	Haines Company, Inc.
	CNSLTNTS&	Haines Company, Inc.
	STRCTRL	Haines Company, Inc.
2004	MAE SAECHAO	Cole Information Services
	MARGARETTA DARNALL	Cole Information Services
	SEISMIC DESIGN CONSULTING	Cole Information Services
2000	SEISMIC DESIGN CONSULTANTS	Pacific Bell
	DARNALL MARGARETTA J MAI	Pacific Bell
1999	SAXBY THOMAS ARCHITECT	Cole Information Services
	DARNALL MARGARETTA J MAI	Cole Information Services
	SEISMIC DESIGN CONSULTANTS & STRL ENGINEERING	Cole Information Services

FINDINGS

<u>Year</u>	<u>Uses</u>	<u>Source</u>
1996	WILLIS MICHAEL & ASSOCIATES ARCHITECTS	PACIFIC BELL DIRECTORY
	STICKNEY CHARLES AIA	PACIFIC BELL DIRECTORY
	INSTANT PRINTING	PACIFIC BELL DIRECTORY
1994	CHARLES STICKNEY	Cole Information Services
	MICHAEL WILLIS & ASSOC	Cole Information Services
	INSTANT PRINTING	Cole Information Services
1992	STICKNEY CHARLES AIA	PACIFIC BELL DIRECTORY
	INSTANT PRINTING	PACIFIC BELL DIRECTORY
1991	Charles Stickney AIA	PACIFIC BELL WHITE PAGES
	Charles Teresa	PACIFIC BELL WHITE PAGES
	Stickney Charles AIA	PACIFIC BELL WHITE PAGES
	Stickney Charles & Sandra	PACIFIC BELL WHITE PAGES
1986	AMERICAN INSTITUTE OF ARCHITECTS EAST BAY CHAPTER	PACIFIC BELL WHITE PAGES
	American Society Of Landscape Architects Northern California Chapter	PACIFIC BELL WHITE PAGES
	Byrens David Wade Architect AIA	PACIFIC BELL WHITE PAGES
	Byrgan	PACIFIC BELL WHITE PAGES
	Stickney Charles AIA	PACIFIC BELL WHITE PAGES
1980	AMERICAN INSTITUTE OF ARCHITECTS EAST BAY CHAPTER	Pacific Telephone
	Apaydin Stafford archt	Pacific Telephone
	Braccia & Associates	Pacific Telephone
	Construction Control Services	Pacific Telephone
	Lewis James R AIA Stickney & Lewis AIA archts	Pacific Telephone
	Stafford John E & Associates architects	Pacific Telephone
	Stickney Charles AIA Stickney & Lewis AIA archts	Pacific Telephone
	Stickney & Lewis AIA archts	Pacific Telephone
1975	ADAMSON A FRANK THU EVELYN BERGER CENTER FOR COUNSELING & PSYCHOTHERAPY	Pacific Telephone
	BERGER EVELYN M PH D EVEQS BERGER CENTER FOR COUNSELING & PSYCHNOTERAPY	Pacific Telephone

FINDINGS

<u>Year</u>	<u>Uses</u>	<u>Source</u>
1975	COUNSELING & PSYCHOTHERAPY	Pacific Telephone
	EAST BAY PSYCHOLOGICAL CENTER SEE EVELYN BERGER CENTER FOR COUNSELING & PSY	Pacific Telephone
	EVELYN BERGER CENTER FOR COUNSELING & PSYCHOTHERAPY	Pacific Telephone
	LAKE MERRITT-COLISEUM DEVELOPMENT PROJECT	Pacific Telephone
1970	BERGER EVELYN M PHD EAST BAY PSYCHOLOGICAL CENTER	Pacific Telephone Directory
	BITTNER LOUIS J PUB ACCT	Pacific Telephone Directory
	EAST BAY PSYCHOLOGICAL CENTER	Pacific Telephone Directory
	MARCH CONRAD F MD	Pacific Telephone Directory
	NURSE ALEXANDER R PHD EAST BAY PSYCHOLOGICAL CENTER	Pacific Telephone Directory
	PAGONES GEO INS	Pacific Telephone Directory
1967	DANIELS NEIL PSYCHOLOGIST	R. L. Polk Co.
	MARCH CONRAD F PSYCHIATRIST	R. L. Polk Co.
	0 RR FORREST C PSYCHOLOGIST	R. L. Polk Co.
	SCHULTZ KARL PSYCHOLOGIST	R. L. Polk Co.
	SMITH PARRISH PADUCK & CLANCY LWYR	R. L. Polk Co.
	BERGER F JONES INS AGT	R. L. Polk Co.
	CHAPPELL VERN E INSURANCE	R. L. Polk Co.
	PAGONES GEO INS & REAL EST	R. L. Polk Co.
	EAST BAY PSYCHOLOGICAL CENTER	R. L. Polk Co.
	BERG PAUL PSYCHOLOGIST	R. L. Polk Co.
1962	Berger Evelyn M	Pacific Telephone
	BERGER & JONES Ins	Pacific Telephone
	Chappell Vern ins	Pacific Telephone
	Daniels Neil M	Pacific Telephone
	East Bay Psychological Center	Pacific Telephone
	JONES DAN E Berger & Jones ins	Pacific Telephone
	Katsulakis John P rtr	Pacific Telephone
	Mac Phee D J r l est	Pacific Telephone
	March Conrad F MD	Pacific Telephone

FINDINGS

<u>Year</u>	<u>Uses</u>	<u>Source</u>
1962	Orr Forrest C	Pacific Telephone
	Pagones Geo ins	Pacific Telephone
	Schultz Karl V	Pacific Telephone
	Steele Marion A MD	Pacific Telephone
1955	BERGER EVELYN M PSYCHLGST	The Pacific Telephone & Telegraph Co.
	BERGER J A INC INS	The Pacific Telephone & Telegraph Co.
	BRADY BERTHA P BRADY LETR SHOP	The Pacific Telephone & Telegraph Co.
	BRADY LETTER SHOP	The Pacific Telephone & Telegraph Co.
	CHAPPELL VERN INS	The Pacific Telephone & Telegraph Co.
	DANIELS NEIL M PSYCHLGST	The Pacific Telephone & Telegraph Co.
	DUBINSKE JOHN METRO GENERAL AGENCIES INC	The Pacific Telephone & Telegraph Co.
	FLESSA GEO J A BERGER INC INS	The Pacific Telephone & Telegraph Co.
	JONES DAN E J A BERGER INC INS	The Pacific Telephone & Telegraph Co.
	KATSULAKIS JOHN P RLTR	The Pacific Telephone & Telegraph Co.
	METRO GENERAL AGENCIES INC	The Pacific Telephone & Telegraph Co.
	PAGONES GEO INS	The Pacific Telephone & Telegraph Co.
	PSYCHOLOGICAL CONSULTATION CENTER	The Pacific Telephone & Telegraph Co.
	1945	CHAPPELL VERNON E WITH J A BERGER INC
FAMILY CONSULTATION CENTER		The Pacific Telephone & Telegraph Co.
FLESSA GEO J A BERGER INC INS		The Pacific Telephone & Telegraph Co.
GAHAN JAMES J		The Pacific Telephone & Telegraph Co.
GUARANTEE MUTUAL LIFE CO		The Pacific Telephone & Telegraph Co.
HILDRETH EARL V RL EST		The Pacific Telephone & Telegraph Co.
IVY CHARLES WITH J A BERGER INC		The Pacific Telephone & Telegraph Co.
KNETTLE L D RL EST		The Pacific Telephone & Telegraph Co.
LA SALLE EXTENSION UNIVERSITY		The Pacific Telephone & Telegraph Co.
LYON E C J A BERGER INC		The Pacific Telephone & Telegraph Co.
MOORE M A DEWEY GUARANTEE MUTUAL LIFE CO		The Pacific Telephone & Telegraph Co.
MUSIC SAM L RL EST		The Pacific Telephone & Telegraph Co.
BERGER EVELYN M CONSLTNG PSYCHLGST		The Pacific Telephone & Telegraph Co.

FINDINGS

<u>Year</u>	<u>Uses</u>	<u>Source</u>
1945	BERGER J A INC INS	The Pacific Telephone & Telegraph Co.
1943	BERGER J A Inc J A Berger pres ins	R. L. Polk & Co.
	La Salle Extension J O Dice rep	R. L. Polk & Co.
	Lyon Edmund C Florence K ins agt	R. L. Polk & Co.
	Music Saml L Anna real est	R. L. Polk & Co.
	Sexton John A M Eliz H real est	R. L. Polk & Co.
	Strehlow Arth Drusilla ins	R. L. Polk & Co.
1938	BOHANNON DAVID D ORGANIZATION REALTORS BUILDERS	Pacific Telephone
	CHAPPELL VERNON E BERGER HOLLIDGE & CONLEY	Pacific Telephone
	CONLEY ALVAH C WITH BERGER HOLLIDGE & CONLEY	Pacific Telephone
	EAST BAY DEMOCRATIC HEADQUARTERS	Pacific Telephone
	GENERAL INSURANCE AGENCY	Pacific Telephone
	GUARANTEE MUTUAL LIFE CO	Pacific Telephone
	LA SALLE EXTENSION UNIVERSITY	Pacific Telephone
	MORGART JAMES W BERGER HOLLIDGE & CONLEY	Pacific Telephone
	SIMS WILLIAM L BERGER HOLLIDGE & CONLEY	Pacific Telephone
	APARTMENT HOUSE OWNERS & MANAGERS OF THE EAST BAY INC FEDERATED	Pacific Telephone
	BERGER HOLLIDGE & CONLEY INS	Pacific Telephone
1925	DELAVEAGA & L HOMMEDIEU	R. L. Polk & Co. of California
	L HOMMEDIEU JAS H	R. L. Polk & Co. of California
	ORINDA COUNTRY CLUB	R. L. Polk & Co. of California
	ORINDA PROPERTIES CO	R. L. Polk & Co. of California
	STANDARD APPLIANCE CO	R. L. Polk & Co. of California
	WILSON J W	R. L. Polk & Co. of California
	CALIF SUBDIVISION CO	R. L. Polk & Co. of California
	DELAVEAGA E I	R. L. Polk & Co. of California

FINDINGS

316 14TH ST

<u>Year</u>	<u>Uses</u>	<u>Source</u>
2017	HALFTIME SPORTS BAR	Cole Information Services
2014	HALF TIME SPORTS BAR	Cole Information Services
2004	OAKLAND RUBBER STAMP CO	Cole Information Services
2000	OAKLAND RUBBER STAMP CO	Pacific Bell
1999	OAKLAND RUBBER STAMP COMPANY	Cole Information Services
1996	OAKLAND RUBBER STAMP CO	PACIFIC BELL DIRECTORY
1992	OAKLAND RUBBER STAMP CO	PACIFIC BELL DIRECTORY
1991	Oakland Rubber Stamp Co	PACIFIC BELL WHITE PAGES
	Oakland Rubbish & Trash Containers & Hauling	PACIFIC BELL WHITE PAGES
	Rubber Stamp Co Oakland	PACIFIC BELL WHITE PAGES
1986	OAKLAN D RUBBE R S TAMP CO	PACIFIC BELL WHITE PAGES
	Rubber Stamp Co Oakland	PACIFIC BELL WHITE PAGES
1980	OAKLAND RUBBER STAMP CO	Pacific Telephone
	Rubber Stamp Co Oakland	Pacific Telephone
1975	HAN S	Pacific Telephone
1970	PELUSO JR S	Pacific Telephone Directory
1967	VACANT	R. L. Polk Co.
	VACANT 316 TO	R. L. Polk Co.
1962	PELUSOS RESTAURANT	Pacific Telephone
	Three Sixteen Club see Pelusos Restaurant	Pacific Telephone
1955	PELUSO S	The Pacific Telephone & Telegraph Co.
	THREE SIXTEEN CLUB SEE PELUSO S	The Pacific Telephone & Telegraph Co.
1945	IDEAL STEAK HOUSE	The Pacific Telephone & Telegraph Co.
1938	HAGSTROM S FOOD STORES INC	Pacific Telephone

317 14TH ST

<u>Year</u>	<u>Uses</u>	<u>Source</u>
1943	R	R. L. Polk & Co.
	R	R. L. Polk & Co.

FINDINGS

318 14TH ST

<u>Year</u>	<u>Uses</u>	<u>Source</u>
1925	HUSING BROS GROCERS	R. L. Polk & Co. of California
	WILLARD STORAGE BATTERY STATIONS	R. L. Polk & Co. of California
1920	MILLERS MARKET	R. L. Polk & Co. of California
	MILLER CHAS MKT	R. L. Polk & Co. of California
	CAMPLIN E J CO GROCS	R. L. Polk & Co. of California

319 14TH ST

<u>Year</u>	<u>Uses</u>	<u>Source</u>
2014	JEE SOO KIM LAW OFFICE OF	Cole Information Services
2009	JEE SOO KIM LAW OFFICE OF	Cole Information Services
	VERRIERES & SAKO	Cole Information Services
	NARA GROUP INTERNATIONAL	Cole Information Services
2006	KIM JEE 500 LAW	Haines Company, Inc.
	OFFICES	Haines Company, Inc.
	LEE JEFFREY CPA	Haines Company, Inc.
	NARA GROUP	Haines Company, Inc.
	INTERNATIONAL	Haines Company, Inc.
2004	NARA GROUP INTERNATIONAL	Cole Information Services
	JEE SOO KIM LAW OFFICE	Cole Information Services
	379 CONSULTING	Cole Information Services
	LAW OFFICE OF JEG SOO KIM	Cole Information Services
2000	A LAW OFFICES OF JEE SOO KIM	Pacific Bell
	C NARA GROUP INTERNATIONAL	Pacific Bell
	E LEE JEFFREY CPA	Pacific Bell
	E KIM PAUL CPA	Pacific Bell
1999	JEE SOO KIM LAW OFFICE OF	Cole Information Services
	EWEST	Cole Information Services
	NARA GROUP INTERNATIONAL	Cole Information Services
	JEE SOO KIM LAW OFFICE OF	Cole Information Services
1996	A STI	PACIFIC BELL DIRECTORY
	B GLOBAL PRO INSURANCE SERVICES	PACIFIC BELL DIRECTORY
	C NARA GROUP INTERNATIONAL	PACIFIC BELL DIRECTORY

FINDINGS

<u>Year</u>	<u>Uses</u>	<u>Source</u>
1996	D O S E CORP	PACIFIC BELL DIRECTORY
	E LEE JEFFREY CPA	PACIFIC BELL DIRECTORY
1994	FRANTS ALBERT ASSOC	Cole Information Services
	WELLINGTON MORTGAGE FINANCE	Cole Information Services
	WELLINGTON MORTGAGE	Cole Information Services
	CONSTRUCTION CONTROL SVC	Cole Information Services
1992	ALBERT FRANTS AIA	PACIFIC BELL DIRECTORY
	CONSTRUCTION CONTROL SERVICES	PACIFIC BELL DIRECTORY
	A WELLINGTON MORTGAGE	PACIFIC BELL DIRECTORY
	A WELLINGTON MORTGAGE FINANCE	PACIFIC BELL DIRECTORY
1991	Alpha Service Group	PACIFIC BELL WHITE PAGES
	Construction Control Services	PACIFIC BELL WHITE PAGES
	Construction Data & News	PACIFIC BELL WHITE PAGES
	Jacobson Jay A archt	PACIFIC BELL WHITE PAGES
	Jacobson Jean	PACIFIC BELL WHITE PAGES
	Wellington Mortgage	PACIFIC BELL WHITE PAGES
	Wellington Mortgage Finance	PACIFIC BELL WHITE PAGES
	Albert Frants AIA	PACIFIC BELL WHITE PAGES
	Albert Garland	PACIFIC BELL WHITE PAGES
1986	A M Industries	PACIFIC BELL WHITE PAGES
	Construction Control Services	PACIFIC BELL WHITE PAGES
	Data Services	PACIFIC BELL WHITE PAGES
	Mc Guire And Co	PACIFIC BELL WHITE PAGES
	Rolph Associates Architects Office Planners Interiors	PACIFIC BELL WHITE PAGES
1975	ALANO CLUB INC	Pacific Telephone
1970	ALANO CLUB INC	Pacific Telephone Directory
1967	MARINE BUILDING	R. L. Polk Co.
	ALANO CLUB INC CLUB FOR	R. L. Polk Co.
	ALCOHOLICS	R. L. Polk Co.
1962	Alano Club Inc	Pacific Telephone
1943	Hartman & Scott Armin Hartman D N Scott sign pntrs	R. L. Polk & Co.

FINDINGS

<u>Year</u>	<u>Uses</u>	<u>Source</u>
1943	JOHNSON Leonard N Myrtle typewriters	R. L. Polk & Co.
	Normand Harvey L dancing academy	R. L. Polk & Co.
1938	JOHNSON LEN N TYPEWRITER MAINTENANCE CO	Pacific Telephone
	LYNN S DANCE STUDIO	Pacific Telephone
	SHOCKEY STUDIOS ADV ART	Pacific Telephone
	THOMPSON S LETTER SHOP MULTIGRAPHING	Pacific Telephone
	THOMSON S LETTER SHOP MULTIGRAPHING	Pacific Telephone
	TYPEWRITER MAINTENANCE CO	Pacific Telephone
1933	FIRST NATIONAL MORTGAGE CO W J HAMILTON PRES J J WEGER SEC	R. L. Polk & Co.
	FRANK JOHN W MINING	R. L. Polk & Co.
	HAMMOND EDW MINING	R. L. Polk & Co.
	MARINE BUILDING	R. L. Polk & Co.
	RODGERS H W (H W RODGERS THOMSON CO) R	R. L. Polk & Co.
	RODGERS H W THOMSON CO (H W RODGERS HAROLD H THOMSON) MAIL ADVERTISING	R. L. Polk & Co.
	SECURITIES INVESTMENT CORP W J HAMILTON PRES J J WEGER SEC MORTGAGES	R. L. Polk & Co.
	STEFFENSEN ANKER (CAROLYNE W) REAL EST AND INS	R. L. Polk & Co.
1928	Boank Audit Co S A Ford mg R	R.L. Polk and Co of California
	av Thos M Alma N real est	R.L. Polk and Co of California
	FEB Bros C J and T J bldg contrs	R.L. Polk and Co of California
	Donald H Ethel H bidg	R.L. Polk and Co of California
	Gerald W designe R	R.L. Polk and Co of California
	Marine Building	R.L. Polk and Co of California
	SCHMDT Lithograph Co F G Bruns br mg R	R.L. Polk and Co of California
	ZUMWALT Wm R Gladys K gen cont R	R.L. Polk and Co of California
1925	BISHOP & BAHLER TRAF MGRS	R. L. Polk & Co. of California
	CURTZ CONSOLIDATED MINES CO	R. L. Polk & Co. of California

FINDINGS

<u>Year</u>	<u>Uses</u>	<u>Source</u>
1925	SECURITIES INVESTMENT CORP OF OAKLAND	R. L. Polk & Co. of California
	TIGNER SAM S ILLUSTRATOR	R. L. Polk & Co. of California
1920	GALLAGHER LASHER B	R. L. Polk & Co. of California
	GALLAGHER MARSH BUS COLGE	R. L. Polk & Co. of California

320 14TH ST

<u>Year</u>	<u>Uses</u>	<u>Source</u>
1943	R	R. L. Polk & Co.
1928	Walker Town Battery & Electric Co Ins J P Matthews ma R	R.L. Polk and Co of California
1925	DOWN TOWN BATTERY & ELEC CO	R. L. Polk & Co. of California
	MATTHEWS J P BATTERIES	R. L. Polk & Co. of California

322 14TH ST

<u>Year</u>	<u>Uses</u>	<u>Source</u>
2017	IDEAL CLEANERS	Cole Information Services
2014	IDEAL CLEANERS	Cole Information Services
2009	IDEAL CLEANERS	Cole Information Services
2006	IDEAL CLEANERS	Haines Company, Inc.
2004	IDEAL CLEANERS	Cole Information Services
2000	IDEAL CLEANERS	Pacific Bell
	IDEAL CLEANERS	Pacific Bell
1999	IDEAL CLEANERS	Cole Information Services
1996	IDEAL CLEANERS	PACIFIC BELL DIRECTORY
	IDEAL CLEANERS	PACIFIC BELL DIRECTORY
1994	IDEAL CLEANERS	Cole Information Services
1992	IDEAL CLEANERS	PACIFIC BELL DIRECTORY
	IDEAL CLEANERS	PACIFIC BELL DIRECTORY
1991	Ideal Cleaners	PACIFIC BELL WHITE PAGES
1986	Ideal Cleaners	PACIFIC BELL WHITE PAGES
1980	Ideal Cleaners	Pacific Telephone
1975	IDEAL CLEANERS	Pacific Telephone
1970	IDEAL CLEANERS	Pacific Telephone Directory
1967	IDEAL CLEANERS	R. L. Polk Co.

FINDINGS

<u>Year</u>	<u>Uses</u>	<u>Source</u>
1962	Ideal Cleaners	Pacific Telephone
1955	IDEAL CLEANER	The Pacific Telephone & Telegraph Co.
1945	IDEAL CLEANER	The Pacific Telephone & Telegraph Co.
1943	Weintrob Abe Dora clo clnr	R. L. Polk & Co.

323 14TH ST

<u>Year</u>	<u>Uses</u>	<u>Source</u>
2017	BURRIS WINDOW SHADE FACTORY	Cole Information Services
2014	BURRIS WINDOW SHADE FACTORY	Cole Information Services
2009	BURRIS WINDOW SHADES	Cole Information Services
2006	BURRIS WINDOW SHADES	Haines Company, Inc. Haines Company, Inc.
2004	BURRIS WINDOW SHADES	Cole Information Services
2000	BURRIS WINDOW SHADES	Pacific Bell
1999	BURRIS WINDOW SHADES	Cole Information Services
1996	BURRIS WINDOW SHADES	PACIFIC BELL DIRECTORY
1994	BURRIS WINDOW SHADES BURRIS WINDOW SHADE	Cole Information Services Cole Information Services
1992	BURRIS WINDOW SHADES	PACIFIC BELL DIRECTORY
1991	Burriss Window Shade BURRIS W IN DOW S HADE S Burriss Window Shades	PACIFIC BELL WHITE PAGES PACIFIC BELL WHITE PAGES PACIFIC BELL WHITE PAGES
1986	Burriss Window Shade BURRIS W IN DOW S HADE S Burriss Window Shades	PACIFIC BELL WHITE PAGES PACIFIC BELL WHITE PAGES PACIFIC BELL WHITE PAGES
1980	BURRIS WINDOW SHADE FACTORY Burriss Window Shade Factory Burriss Window Shade Factory	Pacific Telephone Pacific Telephone Pacific Telephone
1975	BURRIS WINDOW SHADE FACTORY BURRIS WINDOW SHADE FACTORY	Pacific Telephone Pacific Telephone
1970	BURRIS WINDOW SHADE FCTRY BURRIS WINDOW SHADE FCTRY	Pacific Telephone Directory Pacific Telephone Directory
1967	BURRIS WINDOW SHADE FACTORY	R. L. Polk Co.

FINDINGS

<u>Year</u>	<u>Uses</u>	<u>Source</u>
1962	BURRIS WINDOW SHADE FACTORY	Pacific Telephone
1955	BURRIS WINDOW SHADE FACTORY	The Pacific Telephone & Telegraph Co.
	PLASTIC SUN SHADES OF BURRIS	The Pacific Telephone & Telegraph Co.
1945	JIMMIE S LIQUOR STORE	The Pacific Telephone & Telegraph Co.
1943	Hill Henry G Olive B liquors	R. L. Polk & Co.
1938	BON MARCHE LIQUOR CO	Pacific Telephone
1925	CENTRAL CALIF AUTOMOTIVE REGIS SERV BUR	R. L. Polk & Co. of California
1920	BLUE BIRD TEA ROOM	R. L. Polk & Co. of California

324 14TH ST

<u>Year</u>	<u>Uses</u>	<u>Source</u>
2014	ADTISER	Cole Information Services
2009	ADTISER	Cole Information Services
	TOTAL DVR	Cole Information Services
	UNITED SALES & MARKETING INC	Cole Information Services
	USMI PRINTING INC	Cole Information Services
2004	UNITED SALES & MARKETING	Cole Information Services
	ADTISER	Cole Information Services
2000	MIRO LINE	Pacific Bell
	ADTISER	Pacific Bell
1999	ADTISER	Cole Information Services
1996	ADTISER	PACIFIC BELL DIRECTORY
1994	UNITED SALES & MARKETING INC	Cole Information Services
1991	HW Products	PACIFIC BELL WHITE PAGES
	Ha An	PACIFIC BELL WHITE PAGES
1980	House Of Woodw inds	Pacific Telephone
	Koregelos Geo House Of Woodw inds music	Pacific Telephone
1975	HOUSE OF WOODWINDS	Pacific Telephone
	KOREGELOS GEAO HOUSE OF WOODWINDS MUSIC	Pacific Telephone
1970	HOUSE OF WOODWINDS MUSIC	Pacific Telephone Directory
	KOREGELOS GEO HOUSE OF WOODWINDS MUSIC	Pacific Telephone Directory

FINDINGS

<u>Year</u>	<u>Uses</u>	<u>Source</u>
1967	HOUSE OF WOODWINDS MUSICAL	R. L. Polk Co.
	INSTRUMENTS	R. L. Polk Co.
	STATE YOUTH AUTHORITY	R. L. Polk Co.
1962	Koregelos Geo Hse of Woodw inds music	Pacific Telephone
	House of Woodw inds music	Pacific Telephone
1945	MARNE CAFE	The Pacific Telephone & Telegraph Co.
1933	DOWN TOWN BATTERY & ELECTRIC CO INC J P MATTHEWS MGR	R. L. Polk & Co.

325 14TH ST

<u>Year</u>	<u>Uses</u>	<u>Source</u>
2009	BURRIS WINDOW SHADES	Cole Information Services
2004	CS JEWELRY	Cole Information Services
2000	BURRIS WINDOW SHADES	Pacific Bell
1999	BURRIS WINDOW SHADES	Cole Information Services
1996	WINDOW WORLD	PACIFIC BELL DIRECTORY
1994	WINDOW WORLD	Cole Information Services
1992	WINDOW WORLD	PACIFIC BELL DIRECTORY
1986	Window World	PACIFIC BELL WHITE PAGES
	Window World	PACIFIC BELL WHITE PAGES
1980	Window World	Pacific Telephone
	Window World	Pacific Telephone
1975	NATIONAL WEST BROKERS	Pacific Telephone
1970	NATL MERCHANDISE BROKERS	Pacific Telephone Directory
	WESTERN MERCHANDISE BROKERS	Pacific Telephone Directory
1967	VACANT	R. L. Polk Co.
1962	Secured Mortgage Company	Pacific Telephone
	Secured Mortgage Company	Pacific Telephone
1955	ANDERSON FINANCE CO	The Pacific Telephone & Telegraph Co.
1945	CHARLES AND DUFF BEAUTY PARLOR	The Pacific Telephone & Telegraph Co.
1943	CHARLES & DUFF BEAUTY SHOPPE Chas Metzinger Ladies Hairdressing Parlor and Beauty Shop	R. L. Polk & Co.
1938	CHARLES AND DUFF BEAUTY PARLOR	Pacific Telephone

FINDINGS

<u>Year</u>	<u>Uses</u>	<u>Source</u>
1933	CHARLES & DUFF BEAUTY SHOPPE (CHAS METZINGER DUNCAN DUFF) LADIES HAIRDRESSI	R. L. Polk & Co.
1925	METZINGER CHARLES	R. L. Polk & Co. of California
1920	MARINELLO BEAUTY SHOP	R. L. Polk & Co. of California

326 14TH ST

<u>Year</u>	<u>Uses</u>	<u>Source</u>
1938	ROSE WILLIAM A CIGARS & PERIODICALS	Pacific Telephone
1933	ROSE WM A (LUCILLE) SHOE SHINER	R. L. Polk & Co.
1928	h Wm A Lucille cigars	R.L. Polk and Co of California
1925	ROSE WILLIAM A	R. L. Polk & Co. of California
1920	ROSE WILLIAM A	R. L. Polk & Co. of California

327 14TH ST

<u>Year</u>	<u>Uses</u>	<u>Source</u>
2006	JJ JEWELRY	Haines Company, Inc.
2004	JJ JEWELRY	Cole Information Services
1999	JULLIAN ELLIOTTS HAIR GALLERY	Cole Information Services
1996	CHARACTER CUTS	PACIFIC BELL DIRECTORY
1992	HEESUN GIFT SHOP	PACIFIC BELL DIRECTORY
1986	Video Tow n Rental	PACIFIC BELL WHITE PAGES
1982	GEO RESOURCE CONSULTANTS	Pacific Telephone
1980	GEO RESOURCE CONSULTANTS	Pacific Telephone
	Lem Realty	Pacific Telephone
1970	CHARLES & DUFF HAIR GOODS	Pacific Telephone Directory
	METROPOLITAN ENTERPRISES	Pacific Telephone Directory
1967	HAIRGOODS STUDIO WIGS	R. L. Polk Co.
1962	CHARLES & DUFF HAIR GOODS	Pacific Telephone
	Metropolitan Enterprises	Pacific Telephone
	Metropolitan Life Ins Co District Offices Berkeley American Trust Bg Berkly	Pacific Telephone
1955	CHARLES & DUFF HAIR GOODS	The Pacific Telephone & Telegraph Co.
1945	GEORGES CAFE	The Pacific Telephone & Telegraph Co.
1938	EUREKA VACUUM CLEANER BRANCH	Pacific Telephone

FINDINGS

<u>Year</u>	<u>Uses</u>	<u>Source</u>
1938	MAYTAG APPLIANCE SHOP	Pacific Telephone
1933	KESSELRING LESTER G (HAZEL) SHOE REPR	R. L. Polk & Co.
1928	Oath Clinton H Luella carp H	R.L. Polk and Co of California
1925	COHN GUS TAILORING	R. L. Polk & Co. of California
1920	FRENCH SHOP THE	R. L. Polk & Co. of California

328 14TH ST

<u>Year</u>	<u>Uses</u>	<u>Source</u>
2017	FFF	Cole Information Services
2014	FFF	Cole Information Services
2004	OCCUPANT UNKNOWN	Cole Information Services
	KOAME TRADING CO	Cole Information Services
2000	HOUSE OF WOODWINDS	Pacific Bell
1999	HOUSE OF WOODWINDS	Cole Information Services
1996	HOUSE OF WOODWINDS	PACIFIC BELL DIRECTORY
1994	HOUSE OF WOODWINDS	Cole Information Services
1992	HOUSE OF WOODWINDS	PACIFIC BELL DIRECTORY
1991	House Of Woodw inds	PACIFIC BELL WHITE PAGES
	Koregelos Geo House Of Woodw inds music	PACIFIC BELL WHITE PAGES
	Korell Bailey	PACIFIC BELL WHITE PAGES
1986	House Of Woodw inds	PACIFIC BELL WHITE PAGES
	Koregelos Geo House Of Woodw inds music	PACIFIC BELL WHITE PAGES
1975	HOUSE OF WOODWINDS	Pacific Telephone
1970	ALLURE BEAUTY SALON	Pacific Telephone Directory
	ALLURE BEAUTY SALON	Pacific Telephone Directory
	HEINRICH JEANNE ALTURE BEAUTY SALON	Pacific Telephone Directory
1967	ALLURE BEAUTY SALON	R. L. Polk Co.
1962	ALLURE BEAUTY SALON	Pacific Telephone
	Allure Beauty Salon	Pacific Telephone
1955	COQUETTE BEAUTY SALON	The Pacific Telephone & Telegraph Co.
1945	COQUETTE BEAUTY SALON	The Pacific Telephone & Telegraph Co.
1943	Coquette Beauty Shop Leon Franscioni Mrs Julia Vignati	R. L. Polk & Co.

FINDINGS

330 14TH ST

<u>Year</u>	<u>Uses</u>	<u>Source</u>
1975	KAMIMOTO H STRING INSTRUMENTS	Pacific Telephone
1970	KAMIMOTO H STRING INSTRUMENTS	Pacific Telephone Directory
1967	WATCH SHOP THE c	R. L. Polk Co.
1955	CHARLOTTE PETERSEN S CAKES	The Pacific Telephone & Telegraph Co.
1945	LADY ESTHER S PASTRY SHOPS	The Pacific Telephone & Telegraph Co.
1943	Petersen Robt C Esther baker	R. L. Polk & Co.

14TH TW INCAKS

298 14TH TW INCAKS

<u>Year</u>	<u>Uses</u>	<u>Source</u>
1950	MALTBY & MOORE MOSATS	The Pacific Telephone & Telegraph Co.

14TH TW INOAKS

315 14TH TW INOAKS

<u>Year</u>	<u>Uses</u>	<u>Source</u>
1950	LOTZ INSURANCE AGCY	The Pacific Telephone & Telegraph Co.

14THGL ENCORT

306 14THGL ENCORT

<u>Year</u>	<u>Uses</u>	<u>Source</u>
1950	MACBETH S G INS BROKER	The Pacific Telephone & Telegraph Co.

15T

347 15T

<u>Year</u>	<u>Uses</u>	<u>Source</u>
1950	SLIMNOSEN S A TLR	The Pacific Telephone & Telegraph Co.

15TH

304 15TH

<u>Year</u>	<u>Uses</u>	<u>Source</u>
1950	SHAPERO S M	The Pacific Telephone & Telegraph Co.

FINDINGS

<u>Year</u>	<u>Uses</u>	<u>Source</u>
1950	ABOUAF DAVID A INS	The Pacific Telephone & Telegraph Co.
306 15TH		
<u>Year</u>	<u>Uses</u>	<u>Source</u>
1950	KOVARIK LADIES TAILOR	The Pacific Telephone & Telegraph Co.
308 15TH		
<u>Year</u>	<u>Uses</u>	<u>Source</u>
1950	WRIGHT DON & ASSOCIATES ADVG SPCLTES	The Pacific Telephone & Telegraph Co.
310 15TH		
<u>Year</u>	<u>Uses</u>	<u>Source</u>
1950	BREED A H & SONS RLTR	The Pacific Telephone & Telegraph Co.
	BROADMOOR IMPROVEMENT CO RL EST	The Pacific Telephone & Telegraph Co.
312 15TH		
<u>Year</u>	<u>Uses</u>	<u>Source</u>
1950	HARTUNG S FOUNTAIN OF YOUTH HEALTH STORE	The Pacific Telephone & Telegraph Co.
315 15TH		
<u>Year</u>	<u>Uses</u>	<u>Source</u>
1950	EBERHART GEO P GEO P EBERHART & CO INS	The Pacific Telephone & Telegraph Co.
	RICHARDSON E H RAMSEY REALTY CO RI EST	The Pacific Telephone & Telegraph Co.
	RAMSEY R J EAST BAY CREDIT SERVICE	The Pacific Telephone & Telegraph Co.
	RAMSEY JOHN D EAST BAY CREDIT SERVICE	The Pacific Telephone & Telegraph Co.
	FAIRWOOD INC LUMBER WHSLE	The Pacific Telephone & Telegraph Co.
	CENTRAL ADJUSTMENT BUREAU	The Pacific Telephone & Telegraph Co.
316 15TH		
<u>Year</u>	<u>Uses</u>	<u>Source</u>
1973	ELECTRONIC BUSINESS MACHINES CO	Pacific Telephone
1950	GABRIEL WALTER N	The Pacific Telephone & Telegraph Co.

FINDINGS

318 15TH

<u>Year</u>	<u>Uses</u>	<u>Source</u>
1950	AD FRIED ADVERTISING AGENCY	The Pacific Telephone & Telegraph Co.
	AD FRIED & ASSOCIATES	The Pacific Telephone & Telegraph Co.
	FRIED AD ADVERTISING AGENCY	The Pacific Telephone & Telegraph Co.

329 15TH

<u>Year</u>	<u>Uses</u>	<u>Source</u>
1950	GIRVIN AG INS	The Pacific Telephone & Telegraph Co.

330 15TH

<u>Year</u>	<u>Uses</u>	<u>Source</u>
1950	AMERICAN SURETY CO	The Pacific Telephone & Telegraph Co.
	CORDS ELMER H GENERAL AGCY INS	The Pacific Telephone & Telegraph Co.
	GARLAND A L INS	The Pacific Telephone & Telegraph Co.
	GREGORY LA RL EST	The Pacific Telephone & Telegraph Co.
	MERCHANTS FIRE ASSURANCE CORP OF M Y	The Pacific Telephone & Telegraph Co.
	MBORE ROYAL N ELMER H CORDS GENERAL AGCY INS	The Pacific Telephone & Telegraph Co.
	NELSON WALTER ELMER H CORDS GENERAL AGY	The Pacific Telephone & Telegraph Co.
	UEL SMA TN RUDOLPH ELMER H CORDS	The Pacific Telephone & Telegraph Co.

331 15TH

<u>Year</u>	<u>Uses</u>	<u>Source</u>
1950	GROSS LEONARD A CPA	The Pacific Telephone & Telegraph Co.
1928	MELQUIOND RELIE MRS Notary Public	R.L. Polk and Co of California

332 15TH

<u>Year</u>	<u>Uses</u>	<u>Source</u>
1950	LANE DAN E CO	The Pacific Telephone & Telegraph Co.
	LANE DAN E CO RL EST	The Pacific Telephone & Telegraph Co.

333 15TH

<u>Year</u>	<u>Uses</u>	<u>Source</u>
1950	FINCH WM H RL EST	The Pacific Telephone & Telegraph Co.

FINDINGS

334 15TH

<u>Year</u>	<u>Uses</u>	<u>Source</u>
1950	LACOSTE AL J CAMPAIGN HDQTRS	The Pacific Telephone & Telegraph Co.

335 15TH

<u>Year</u>	<u>Uses</u>	<u>Source</u>
1950	BILLINGS CO RL EST	The Pacific Telephone & Telegraph Co.

336 15TH

<u>Year</u>	<u>Uses</u>	<u>Source</u>
1950	HERRMANN JOHN CO INC RL EST	The Pacific Telephone & Telegraph Co.

337 15TH

<u>Year</u>	<u>Uses</u>	<u>Source</u>
1950	GEBALA AD	The Pacific Telephone & Telegraph Co.

339 15TH

<u>Year</u>	<u>Uses</u>	<u>Source</u>
1950	STIEHL CLAUDE ALBON ARCHT	The Pacific Telephone & Telegraph Co.
	MOVING PICTURE MACHINE OPERATORS LOCAL 169	The Pacific Telephone & Telegraph Co.
	MORGAN ART SERVICE	The Pacific Telephone & Telegraph Co.
	GREER EVERETT GRAPHIC STUDIOS	The Pacific Telephone & Telegraph Co.
	GRAPHIC STUDIOS	The Pacific Telephone & Telegraph Co.
	DISPLAY CREATIONS OF CALIFORNIA RENTALS	The Pacific Telephone & Telegraph Co.
	CUMTIMINIGS G A ADVERTISING AGCY	The Pacific Telephone & Telegraph Co.
	COLLINS DAVID P INDSTR L DESGNER	The Pacific Telephone & Telegraph Co.
	BRYSON MADGE OFC	The Pacific Telephone & Telegraph Co.
	ART INSTITUTE OF OALRLAND	The Pacific Telephone & Telegraph Co.
	THEATRICAL EMPLOYEES UNION LOC B 82	The Pacific Telephone & Telegraph Co.
1928	EVANS ROBERT J Lillian O Oakland Clinic Physician	R.L. Polk and Co of California
	HEETDERKS BERNARD J Oakland Clinic Physician	R.L. Polk and Co of California

FINDINGS

345 15TH

<u>Year</u>	<u>Uses</u>	<u>Source</u>
1950	MAY HAROLD R OFC	The Pacific Telephone & Telegraph Co.

351 15TH

<u>Year</u>	<u>Uses</u>	<u>Source</u>
1950	CORNER RESTAURANT	The Pacific Telephone & Telegraph Co.

353 15TH

<u>Year</u>	<u>Uses</u>	<u>Source</u>
1950	EASTBAY CHAPTER NATIONAL SAFETY COUNCIL	The Pacific Telephone & Telegraph Co.
	SAFETY COUNCIL NATIONAL SAFETY COUNCIL EAST BAY CHAPTER	The Pacific Telephone & Telegraph Co.
	NATIONAL SAFETY COUNCIL EAST BAY CHAPTER I	The Pacific Telephone & Telegraph Co.
	GREEN CROSS FOR SAFETY NATIONAL SAFETY COUNCIL	The Pacific Telephone & Telegraph Co.

355 15TH

<u>Year</u>	<u>Uses</u>	<u>Source</u>
1950	INCOIME TAX SERVICES CO	The Pacific Telephone & Telegraph Co.
	MC NEIL & MC NEIL PUB ACCTS	The Pacific Telephone & Telegraph Co.

357 15TH

<u>Year</u>	<u>Uses</u>	<u>Source</u>
1950	S F EXAMINER	The Pacific Telephone & Telegraph Co.
	EXAMUINER S F OAKLAND BRANCH OFC	The Pacific Telephone & Telegraph Co.

359 15TH

<u>Year</u>	<u>Uses</u>	<u>Source</u>
1950	PRACY CHAS T RL EST	The Pacific Telephone & Telegraph Co.
	JAEGER WIN P RL EST	The Pacific Telephone & Telegraph Co.
	FRANK HAROLD EAST BAY REALTY & FINANCE CO	The Pacific Telephone & Telegraph Co.
	DODGE CLYDE A RL EST	The Pacific Telephone & Telegraph Co.
	BLOCK GEORGE G RL EST	The Pacific Telephone & Telegraph Co.
	AUSTIN W P REALTY CO MAIN OFC	The Pacific Telephone & Telegraph Co.

FINDINGS

363 15TH

<u>Year</u>	<u>Uses</u>	<u>Source</u>
1950	SULLIVAN F E WESTERN LOAN & BLDG CO	The Pacific Telephone & Telegraph Co.

366 15TH

<u>Year</u>	<u>Uses</u>	<u>Source</u>
1950	UNITED BENEFIT LIFE INS CO	The Pacific Telephone & Telegraph Co.
	BROVAN D M MUTUAL BENEFIT HEALTH & ACCIDENT ASSOCIATION	The Pacific Telephone & Telegraph Co.
	MUTUAL BENEFIT HEALTH & ACCIDENT ASSOCIATION	The Pacific Telephone & Telegraph Co.

369 15TH

<u>Year</u>	<u>Uses</u>	<u>Source</u>
1950	FIELD E B CO RLTRS	The Pacific Telephone & Telegraph Co.
	IUPROVEMMENT BOND CO LTD	The Pacific Telephone & Telegraph Co.
	RIES WALTER S E B FIELD CO RITRS	The Pacific Telephone & Telegraph Co.

15TH AVE

301 15TH AVE

<u>Year</u>	<u>Uses</u>	<u>Source</u>
1943	R	R. L. Polk & Co.

329 15TH AVE

<u>Year</u>	<u>Uses</u>	<u>Source</u>
1986	Armstrong Wm R gent engnrng contr	PACIFIC BELL WHITE PAGES

330 15TH AVE

<u>Year</u>	<u>Uses</u>	<u>Source</u>
1943	Standard HEALTH FOOD PRODUCTS COMPANY Health Food Products Vitamins and Food Auxiliaries Wholesale and Retail	R. L. Polk & Co.

355 15TH AVE

<u>Year</u>	<u>Uses</u>	<u>Source</u>
1965	MC LEMORE DOWNER	R. L. Polk & Co.
	SMITH LELAND G HOOKER & FAY INVESTMNT SECURTES	R. L. Polk & Co.
	MC LEMNORE DOWNER	R. L. Polk & Co.

FINDINGS

15TH GL ENCORT 1

315 15TH GL ENCORT 1

<u>Year</u>	<u>Uses</u>	<u>Source</u>
1950	EBERHART GEO P & CO INS	The Pacific Telephone & Telegraph Co.

15TH HI GATE

327 15TH HI GATE

<u>Year</u>	<u>Uses</u>	<u>Source</u>
1950	WINTER E J JEWELRY REPAIR	The Pacific Telephone & Telegraph Co.

339 15TH HI GATE

<u>Year</u>	<u>Uses</u>	<u>Source</u>
1950	FULSAAS WM COML ARTIST	The Pacific Telephone & Telegraph Co.

357 15TH HI GATE

<u>Year</u>	<u>Uses</u>	<u>Source</u>
1950	MITCHELL TRUMAN H RI EST	The Pacific Telephone & Telegraph Co.

15TH HI GATE 4

359 15TH HI GATE 4

<u>Year</u>	<u>Uses</u>	<u>Source</u>
1950	EAST BAY REALTY & FINANCE CO	The Pacific Telephone & Telegraph Co.

15TH OAK IND

355 15TH OAK IND

<u>Year</u>	<u>Uses</u>	<u>Source</u>
1960	SMITH LELAND G HOOKER & FAY IRVESTMNT SECURTES	Pacific Telephone

15TH OAKLND

357 15TH OAKLND

<u>Year</u>	<u>Uses</u>	<u>Source</u>
1960	MORTGAGE SERVICE CO RL EST LOANS	Pacific Telephone

FINDINGS

15TH ST

301 15TH ST

<u>Year</u>	<u>Uses</u>	<u>Source</u>
1967	DOSS DOROTHY V MRS	R. L. Polk Co.
1943	R	R. L. Polk & Co.
	R	R. L. Polk & Co.
	R	R. L. Polk & Co.
	R	R. L. Polk & Co.

302 15TH ST

<u>Year</u>	<u>Uses</u>	<u>Source</u>
1967	PEARSON MABLE F MRS	R. L. Polk Co.

303 15TH ST

<u>Year</u>	<u>Uses</u>	<u>Source</u>
1975	HARRIS JOSEPH W	Pacific Telephone
1967	EASON CALVIN	R. L. Polk Co.

304 15TH ST

<u>Year</u>	<u>Uses</u>	<u>Source</u>
2006	YS QUALITY	Haines Company, Inc.
	CLEANR	Haines Company, Inc.
	ALTERATIONS&	Haines Company, Inc.
2004	OCCUPANT UNKNOWN	Cole Information Services
	YS QUALITY ALTERATION & CLNR	Cole Information Services
1996	UHURU SOLIDARITY CENTER	PACIFIC BELL DIRECTORY
1994	JEWELS GRAPHICS & PUBLISHING	Cole Information Services
1992	JEWELS GRAPHICS	PACIFIC BELL DIRECTORY
1991	Jewels Graphics	PACIFIC BELL WHITE PAGES
1986	IRVIN E COD	PACIFIC BELL WHITE PAGES
1980	IRVINE CO	Pacific Telephone
1975	IRVINE CO	Pacific Telephone
1970	IRVINE CO	Pacific Telephone Directory
1967	IRVINE CO REAL EST	R. L. Polk Co.
	JOHNSON VIVIAN	R. L. Polk Co.

FINDINGS

<u>Year</u>	<u>Uses</u>	<u>Source</u>
1962	B & I Construction Co	Pacific Telephone
	Irvine Co	Pacific Telephone
1955	HERRMANN IRVINE CO	The Pacific Telephone & Telegraph Co.
	IRVINE JOS W HERRMANN IRVINE CO	The Pacific Telephone & Telegraph Co.
1945	P & W X-RAY CO	The Pacific Telephone & Telegraph Co.
1943	R	R. L. Polk & Co.
1938	P & W X-RAY CO	Pacific Telephone

305 15TH ST

<u>Year</u>	<u>Uses</u>	<u>Source</u>
1967	PETERSON JANAN L MRS	R. L. Polk Co.
1943	R	R. L. Polk & Co.

306 15TH ST

<u>Year</u>	<u>Uses</u>	<u>Source</u>
2009	HOUSE OF PRAYER EVANGELISTIC CENTER	Cole Information Services
2006	HOUSE OF PRAYER	Haines Company, Inc.
	EVANGELISTIC CT	Haines Company, Inc.
2004	HOUSE PRAYER EVANGELISTI	Cole Information Services
	OCCUPANT UNKNOWN	Cole Information Services
1994	HUNG FOUNDATION	Cole Information Services
1986	GW YN N S HIE LDS CO	PACIFIC BELL WHITE PAGES
	Gw ynne L & J	PACIFIC BELL WHITE PAGES
	Gyalokay A	PACIFIC BELL WHITE PAGES
	Gyamfi Peter	PACIFIC BELL WHITE PAGES
	Lindstrom Carl Gw ynn Shields Co	PACIFIC BELL WHITE PAGES
	Lindstrom DA	PACIFIC BELL WHITE PAGES
	Breed Arthur H Jr rl est	PACIFIC BELL WHITE PAGES
	Breed C	PACIFIC BELL WHITE PAGES
	Gibson Harry R Jr ri est	PACIFIC BELL WHITE PAGES
	Gw ynn C G MAI Gw ynn Shields Co	PACIFIC BELL WHITE PAGES
	Gw ynn Chas G	PACIFIC BELL WHITE PAGES
	Gw ynn Frank Emery Cove Marina Emvl	PACIFIC BELL WHITE PAGES

FINDINGS

<u>Year</u>	<u>Uses</u>	<u>Source</u>
1986	Gwynn John L	PACIFIC BELL WHITE PAGES
	Gwynn John L Gwynn Shields Co	PACIFIC BELL WHITE PAGES
	Gwynn M	PACIFIC BELL WHITE PAGES
	Gwynn Mike	PACIFIC BELL WHITE PAGES
1980	Gwynn C G Gwynn Shields Co	Pacific Telephone
	Gwynn John L Gwynn Shields Co	Pacific Telephone
	Gwynn Shields Co	Pacific Telephone
	Ribbel Frank E Gwynn Shields Co	Pacific Telephone
1975	GWYNN SHIELDS CO	Pacific Telephone
1970	GWYNN C G GWYNN SHIELDS CO	Pacific Telephone Directory
	GWYNN SHIELDS CO	Pacific Telephone Directory
	SHIELDS W B GWYNN SHIELDS CO	Pacific Telephone Directory
1967	GROVES PAUL W	R. L. Polk Co.
	GWYNN SHIELDS CO REAL EST	R. L. Polk Co.
1962	Gwynn C G Gwynn Shields Co	Pacific Telephone
	Gwynn Shields Co	Pacific Telephone
	Morgan J Hudson Ins	Pacific Telephone
	Shields W B Gwynn Shields Co	Pacific Telephone
1955	GWYNN C G GWYNN SHIELDS CO	The Pacific Telephone & Telegraph Co.
	GWYNN SHIELDS CO	The Pacific Telephone & Telegraph Co.
	SHIELDS W B GWYNN SHIELDS CO	The Pacific Telephone & Telegraph Co.
1945	KOVARIK LADIES TAILOR	The Pacific Telephone & Telegraph Co.
1943	Kovarik Gerhard L ladies tailor	R. L. Polk & Co.

307 15TH ST

<u>Year</u>	<u>Uses</u>	<u>Source</u>
1967	MC HUGH LAURA F MRS	R. L. Polk Co.

308 15TH ST

<u>Year</u>	<u>Uses</u>	<u>Source</u>
2006	SERVICES	Haines Company, Inc.
	EMPLOYMENT	Haines Company, Inc.
	EXCEL	Haines Company, Inc.
	BROKERGE	Haines Company, Inc.

FINDINGS

<u>Year</u>	<u>Uses</u>	<u>Source</u>
2006	Resi DENTIAL	Haines Company, Inc.
	CITIHOMES	Haines Company, Inc.
	ACCEL	Haines Company, Inc.
	EMPLOYMENT	Haines Company, Inc.
	SERVICES	Haines Company, Inc.
2004	ACCEL HOMES INC	Cole Information Services
	OCCUPANT UNKNOWN	Cole Information Services
	ACCEL EMPLOYMENT SERVICES INC	Cole Information Services
1986	Robbins General Contractors	PACIFIC BELL WHITE PAGES
1980	East Bay Finance Co	Pacific Telephone
1975	OTTO WALTER E RL EST	Pacific Telephone
	EAST BAY FINANCE CO	Pacific Telephone
1967	SULLIVAN FRANK REAL EST	R. L. Polk Co.
1962	Somerville J H rl est	Pacific Telephone
	Sullivan F E rl est brkr	Pacific Telephone
1955	JOHNSON CECILIA V RL EST	The Pacific Telephone & Telegraph Co.
1945	JOHNSON CECILIA V RL EST	The Pacific Telephone & Telegraph Co.
1943	R	R. L. Polk & Co.
1938	TRIPLEX TIRE CO	Pacific Telephone

309 15TH ST

<u>Year</u>	<u>Uses</u>	<u>Source</u>
2009	MICHELLE FLYNN	Cole Information Services
1999	MICHELLE FLYNN	Cole Information Services
1991	East Bay Assn For Elderly Inc	PACIFIC BELL WHITE PAGES
1943	Apartment House Assn of Alameda County R L Snell bus mgr	R. L. Polk & Co.
	CARTER John H law yer	R. L. Polk & Co.
	COBB Harry office	R. L. Polk & Co.
	Holman Geo H business counselor	R. L. Polk & Co.
	Davi J J r	R. L. Polk & Co.
1933	WILSON ROSS C GRO	R. L. Polk & Co.

FINDINGS

310 15TH ST

<u>Year</u>	<u>Uses</u>	<u>Source</u>
2006	CHEUNG FRANK SK	Haines Company, Inc.
2004	CHEUNG FRANK S K CPA	Cole Information Services
2000	CHEUNG FRANK SK CPA	Pacific Bell
1999	CHEUNG FRANK SK CPA	Cole Information Services
1996	CHEUNG FRANK SK CPA	PACIFIC BELL DIRECTORY
1994	FRANK SK CHEUNG CPA	Cole Information Services
	CHEUNG, FRANK	Cole Information Services
1992	CHEUNG FRANK SK CPA	PACIFIC BELL DIRECTORY
1991	L Cheung Frank Sk CPA	PACIFIC BELL WHITE PAGES
1980	Breed Arthur H Jr rl est	Pacific Telephone
1975	BREED D A RL EST	Pacific Telephone
	BREED ARTHUR H JR RL CST	Pacific Telephone
1970	BREED D A RL EST	Pacific Telephone Directory
	BREED ARTHUR H JR RL EST	Pacific Telephone Directory
1967	FOUBERT IRA JWLR	R. L. Polk Co.
	BREED D A REAL EST	R. L. Polk Co.
	BREED ARTH H JR REAL EST	R. L. Polk Co.
1962	Breed D A rl est	Pacific Telephone
	Breed Arthur H Jr rl est	Pacific Telephone
1955	BREED D A RL EST	The Pacific Telephone & Telegraph Co.
1945	NEWELL PETER N COML ARTST	The Pacific Telephone & Telegraph Co.
1943	R	R. L. Polk & Co.
	R	R. L. Polk & Co.
	Brennan John P Zita ins	R. L. Polk & Co.
1938	WAVETTE BEAUTY SALON	Pacific Telephone
	EATON GERTRUDE BEAUTY SHOPPE	Pacific Telephone
	DAJAS OLLYE MISS WAVETTE BEAUTY SALON	Pacific Telephone
1933	FEINSTEIN BENJ TAILOR	R. L. Polk & Co.

FINDINGS

312 15TH ST

<u>Year</u>	<u>Uses</u>	<u>Source</u>
2017	COLBERT DESIGN STUDIO	Cole Information Services
2014	FORMALITY REAL ESTATE	Cole Information Services
2009	CENTENNIAL REAL ESTATE INC	Cole Information Services
	FORMALITY REAL ESTATE	Cole Information Services
	MAID XPRESS	Cole Information Services
2006	REALEST	Haines Company, Inc.
	COLBERTDESIGN	Haines Company, Inc.
	STUDIO	Haines Company, Inc.
	FORMLTYANDCO	Haines Company, Inc.
2004	FRANCIS SZETO	Cole Information Services
2000	CANDACE HAIR	Pacific Bell
	P ZAZZ HAIR DESIGNS	Pacific Bell
1999	ANDERSON LISA AFFAIRS FOR HAIR	Cole Information Services
1994	STOGS ARTISTIC BARBER SHOP	Cole Information Services
1992	AMITY TOUR & TRAVEL AGENCY	PACIFIC BELL DIRECTORY
	AMITY JANITORIAL SERVICES & ENTERPRISES	PACIFIC BELL DIRECTORY
1991	Asian Tour & Travel Agency	PACIFIC BELL WHITE PAGES
1986	Brody Jeff Media Service	PACIFIC BELL WHITE PAGES
	Stat House The	PACIFIC BELL WHITE PAGES
1980	Dateline Travel	Pacific Telephone
1975	LOSNO TRAVEL SERVICE	Pacific Telephone
1970	HARTUNG S FOUNTAIN OF YOUTH STORE	Pacific Telephone Directory
1967	FOUNTAIN OF YOUTH HEALTH FOODS	R. L. Polk Co.
1962	Hartungs Fountain of Youth Health Store	Pacific Telephone
1955	HARTUNG S FOUNTAIN OF YOUTH HEALTH STORE	The Pacific Telephone & Telegraph Co.
1945	HARTUNG S FOUNTAIN OF YOUTH HEALTH STORE & RESTAURANT	The Pacific Telephone & Telegraph Co.
1943	Hartungs Fountain of Youth Ela Hartung health foods	R. L. Polk & Co.
1938	SLATER WM B SLATERS FUR SHOP	Pacific Telephone
	SLATERS FUR SHOP	Pacific Telephone

FINDINGS

313 15TH ST

<u>Year</u>	<u>Uses</u>	<u>Source</u>
1986	Asturias Robt	PACIFIC BELL WHITE PAGES
	Asuncion Deogracias C	PACIFIC BELL WHITE PAGES

314 15TH ST

<u>Year</u>	<u>Uses</u>	<u>Source</u>
2006	GUANGHAOCO	Haines Company, Inc.
2004	OCCUPANT UNKNOWN	Cole Information Services
1996	DU BRUTZ F V	PACIFIC BELL DIRECTORY
1994	F V DU BRUTZ	Cole Information Services
1992	DU BRUTZ F V	PACIFIC BELL DIRECTORY
1991	Dubsky Thomas A	PACIFIC BELL WHITE PAGES
	Du Brutz FVins	PACIFIC BELL WHITE PAGES
1980	Du Brutz F V ins	Pacific Telephone
1975	DU BRUTZ FV INS	Pacific Telephone
1970	DU BRUTZ F V INS	Pacific Telephone Directory
1967	DU BRUTZ FRED V REAL EST 6 INS	R. L. Polk Co.
	SCHRADER MARTIN E REAL EST	R. L. Polk Co.
1962	Du Brutz F V Insurance	Pacific Telephone
1955	DU BRUTZ F V INSURANCE	The Pacific Telephone & Telegraph Co.
1945	DU BRUTZ F V INSURANCE	The Pacific Telephone & Telegraph Co.
	DU BRUTZ & KNUDSEN INS	The Pacific Telephone & Telegraph Co.
	KNUDSEN DUNCAN H INS	The Pacific Telephone & Telegraph Co.
1943	Du BRUTZ FREDERICK V Jeanne Real Estate Loans and Insurance	R. L. Polk & Co.
	Mosbacher Bernard L real est	R. L. Polk & Co.
1938	DU BRUTZ F V INSURANCE	Pacific Telephone
	MOSBACHER B L REAL ESTATE	Pacific Telephone

315 15TH ST

<u>Year</u>	<u>Uses</u>	<u>Source</u>
2004	CAREX SERVICES	Cole Information Services
	CHRISTIE DENZEL	Cole Information Services
1994	LINH SEWING	Cole Information Services

FINDINGS

<u>Year</u>	<u>Uses</u>	<u>Source</u>
1992	LINH NGO SEWING	PACIFIC BELL DIRECTORY
1991	Linh Ngo Sew ing	PACIFIC BELL WHITE PAGES
1980	A M Jacquard Representative Mini Tech Systems	Pacific Telephone
	Computer Store Of Oakland	Pacific Telephone
	MINI TECH SYSTEMS INC	Pacific Telephone
1970	BEECH NUT INC	Pacific Telephone Directory
	SCRIPTOMATIC BAY AREA	Pacific Telephone Directory
1967	HOUSE OF OLIVER BEAUTY SHOP	R. L. Polk Co.
1962	EAST BAY CREDIT SERVICE INC	Pacific Telephone
	Harbin Hot Springs Middletow n	Pacific Telephone
	Highlands Inn Carmel by the Sea	Pacific Telephone
	Highlands Inn Wedding Chapel	Pacific Telephone
	Ramsey Corp Ramsey Rity Co rl est	Pacific Telephone
	Ramsey John D East Bay Cr Serv Inc	Pacific Telephone
	Ramsey R J East Bay Cr Serv Inc	Pacific Telephone
	Ramsey Realty Co rl est	Pacific Telephone
	Ramsey Robt J Ramsey Rity Co rl est	Pacific Telephone
	Slender Springs Lodge	Pacific Telephone
1955	MERCANTILE COLLECTION SERVICE	The Pacific Telephone & Telegraph Co.
	RAMSEY CORP RAMSEY RLTY CO	The Pacific Telephone & Telegraph Co.
	RAMSEY JOHN D EAST BAY CREDIT SERVICE	The Pacific Telephone & Telegraph Co.
	RAMSEY R J EAST BAY CREDIT SERVICE	The Pacific Telephone & Telegraph Co.
	RAMSEY REALTY CO RL EST	The Pacific Telephone & Telegraph Co.
	RAMSEY ROBT J RAMSEY RLTY CO	The Pacific Telephone & Telegraph Co.
	BEADLE PHILIP S COOPERATIVE ADJSTMNT BUR	The Pacific Telephone & Telegraph Co.
	COOPERATIVE ADJUSTMENT BUREAU	The Pacific Telephone & Telegraph Co.
	EAST BAY CREDIT SERVICE	The Pacific Telephone & Telegraph Co.
	GREGG COLLECTION SERVICE	The Pacific Telephone & Telegraph Co.
	HIGHLANDS INN CARMEL BY THE SEA	The Pacific Telephone & Telegraph Co.
1945	BREED A H & SONS INC RLTRS	The Pacific Telephone & Telegraph Co.

FINDINGS

<u>Year</u>	<u>Uses</u>	<u>Source</u>
1945	BROADMOOR IMPROVEMENT CO REAL ESTATE	The Pacific Telephone & Telegraph Co.
1943	BROADMOOR IMPROVEMENT CO INC Arth H Breed Pres Donald A Breed V Pres Horace H Breed Sec Arth H Breed Jr Asst Sec Real Estate	R. L. Polk & Co.
1938	BREED A H & SONS INC REALTORS	Pacific Telephone
	BROADMOOR IMPROVEMENT CO REAL ESTATE	Pacific Telephone
	CALIF WINERIES & DISTILLERIES INC	Pacific Telephone
1933	BREE A H & SONS A H BREED PRES DONALD A BREED V-PRES H H BREED SEC REAL EST	R. L. Polk & Co.

316 15TH ST

<u>Year</u>	<u>Uses</u>	<u>Source</u>
2009	BROWN GEORGE	Cole Information Services
2004	GEORGE BROWN	Cole Information Services
2000	BROWN GEORGE	Pacific Bell
1999	BROWN GEORGE	Cole Information Services
1996	BROWN GEORGE	PACIFIC BELL DIRECTORY
1994	GEORGE BROWN	Cole Information Services
1992	BROWN GEORGE	PACIFIC BELL DIRECTORY
1986	Hanson And Miller Acctg Mngmnt Services	PACIFIC BELL WHITE PAGES
	Hanson Minnie	PACIFIC BELL WHITE PAGES
1980	MC LEMORE GEO D atty	Pacific Telephone
	Trans Calif Mortgage Co	Pacific Telephone
1975	BILLINGS CO RI EST	Pacific Telephone
1970	BAUGHMAN W H MONTANYE BAUGHMAN ASSOCIATES	Pacific Telephone Directory
	MONTANYE BAUGHMAN ASSOCIATES	Pacific Telephone Directory
	MONTANYE F W MONTANYE BAUGHMAN ASSOCIATES	Pacific Telephone Directory
1967	MONTAYNE & BAUGHMAN 8 LDG	R. L. Polk Co.
	DESIGNERS	R. L. Polk Co.
1955	GABRIEL WALTER N	The Pacific Telephone & Telegraph Co.
1945	DE BIASI S LIQUOR STORE	The Pacific Telephone & Telegraph Co.

FINDINGS

<u>Year</u>	<u>Uses</u>	<u>Source</u>
1943	R	R. L. Polk & Co.
	lobby r	R. L. Polk & Co.
1933	ROBERTS J A OFFICE EQUIP	R. L. Polk & Co.

317 15TH ST

<u>Year</u>	<u>Uses</u>	<u>Source</u>
1991	Botch Jenifer	PACIFIC BELL WHITE PAGES
	Botanica Oshun	PACIFIC BELL WHITE PAGES
1945	VERGEZ & BITTNER INS	The Pacific Telephone & Telegraph Co.
1943	St John Sydney S Martella auto pts	R. L. Polk & Co.

318 15TH ST

<u>Year</u>	<u>Uses</u>	<u>Source</u>
2014	ACE LOCKSMITH	Cole Information Services
2009	ACE LOCKSMITH	Cole Information Services
2004	OCCUPANT UNKNOWN	Cole Information Services
1994	ACE LOCKSMITH	Cole Information Services
1986	San Leandro	PACIFIC BELL WHITE PAGES
	Oakland	PACIFIC BELL WHITE PAGES
	Chiu Curlee ins	PACIFIC BELL WHITE PAGES
1980	ROMAR & ASSOCIATES ins	Pacific Telephone
1975	HOOD MARTHA M	Pacific Telephone
1970	WULFING CO REALTORS	Pacific Telephone Directory
	REALTY ANALYSIS CORP	Pacific Telephone Directory
	HOOD MARTHA M	Pacific Telephone Directory
	HOOD E L TAX CONSLTNT	Pacific Telephone Directory
1967	HOOD PLANNING FINANCIAL	R. L. Polk Co.
	CONSULTANT	R. L. Polk Co.
	WULFING CO REAL EST	R. L. Polk Co.
1962	Calif City	Pacific Telephone
	Wulfing Co Realtors	Pacific Telephone
1955	AD CO ADVERTISING SPECIALTIES CO	The Pacific Telephone & Telegraph Co.
	AD FRIED ADVERTISING AGENCY	The Pacific Telephone & Telegraph Co.
	FRIED AD ADVERTISING AGENCY	The Pacific Telephone & Telegraph Co.

FINDINGS

<u>Year</u>	<u>Uses</u>	<u>Source</u>
1955	AD FRIED & ASSOCIATES	The Pacific Telephone & Telegraph Co.
1945	BALLARD MUZETTE E R	The Pacific Telephone & Telegraph Co.
1943	ALLEN Hanley M Eva C real est	R. L. Polk & Co.
	Franklin Elmer R Dorothy J real est	R. L. Polk & Co.
	Schrader Martin E real est	R. L. Polk & Co.
	Wilmarth C A real est	R. L. Polk & Co.

322 15TH ST

<u>Year</u>	<u>Uses</u>	<u>Source</u>
2006	ZENGWei Pin	Haines Company, Inc.
2004	OCCUPANT UNKNOWN	Cole Information Services
2000	B LAM TOM & ASSOCIATES	Pacific Bell
1999	FENTRESS C W J H BRADBURN & ASSOCIATES A PRO	Cole Information Services

326 15TH ST

<u>Year</u>	<u>Uses</u>	<u>Source</u>
2006	CHNSE MDCN	Haines Company, Inc.
	AMERICASHNGHI	Haines Company, Inc.
	CHINESE MEDICINE	Haines Company, Inc.
	AMER SHANGHAI	Haines Company, Inc.
2004	WEIPING ZENG	Cole Information Services
2000	JOE N TAILOR	Pacific Bell

327 15TH ST

<u>Year</u>	<u>Uses</u>	<u>Source</u>
2017	CER LEGAL SERVICES	Cole Information Services
2004	OCCUPANT UNKNOWN	Cole Information Services
1994	TRENDSETTER	Cole Information Services
1955	WINTER E J JEWELRY REPAIR	The Pacific Telephone & Telegraph Co.
1943	Lombard Wm A Hazel office	R. L. Polk & Co.
	Gray Pearl T Anna C real est	R. L. Polk & Co.
1938	GRAY P T RL EST	Pacific Telephone
1928	Berkeley Typew riter Co D B Starrett mg R	R.L. Polk and Co of California

FINDINGS

328 15TH ST

<u>Year</u>	<u>Uses</u>	<u>Source</u>
2017	TWO FONGS INC	Cole Information Services
2014	TWO FONGS INC	Cole Information Services
2009	TWO FONGS INC	Cole Information Services
	KHOE & ASSOCIATES INSURANCE SERVICES	Cole Information Services
2006	TWOFONGSINC	Haines Company, Inc.
2004	KHOE & ASSOCS INC	Cole Information Services
	OCCUPANT UNKNOWN	Cole Information Services
	KHOE & ASSOCS INSURANCE	Cole Information Services
2000	KHOE & ASSOCIATES INC	Pacific Bell
1999	KHOE & ASSOCIATES INCORPORATED	Cole Information Services
1996	KHOE & ASSOCIATES INC	PACIFIC BELL DIRECTORY
1994	KHOE & ASSOC INC	Cole Information Services
1992	KHOE & ASSOCIATES INC	PACIFIC BELL DIRECTORY

329 15TH ST

<u>Year</u>	<u>Uses</u>	<u>Source</u>
2000	HAPPY HOLIDAY TRAVEL	Pacific Bell
1999	ALTERNATIVE CUSTOM TAILOR	Cole Information Services
	TRAVEL EXPERT	Cole Information Services
1996	ALTERNATIVE CUSTOM TAILOR	PACIFIC BELL DIRECTORY
1994	TAILORMANS CUSTOM TAILORING	Cole Information Services
1992	IVAN S CUSTOM TAILORING	PACIFIC BELL DIRECTORY
1991	Ivans Custom Tailoring	PACIFIC BELL WHITE PAGES
1986	Glen Arms Estates Inc	PACIFIC BELL WHITE PAGES
	Glen Curt & Lynn	PACIFIC BELL WHITE PAGES
1980	Armstrong Wm R genl engnrng contr	Pacific Telephone
	Glen Arms Estates Inc	Pacific Telephone
1975	ARMSTRONG WM R GENT ENGNRNG CONTR	Pacific Telephone
	GLEN ARMS ESTATES INC	Pacific Telephone
1970	GIRVIN A G INS	Pacific Telephone Directory
1967	GIRVIN ADELAIDE G ACCT	R. L. Polk Co.

FINDINGS

<u>Year</u>	<u>Uses</u>	<u>Source</u>
1962	GIRVIN A G ins	Pacific Telephone
1955	GIRVIN A G INS	The Pacific Telephone & Telegraph Co.
1945	GIRVIN A G INS	The Pacific Telephone & Telegraph Co.
	HOLWAY R F REAL ESTATE	The Pacific Telephone & Telegraph Co.
1943	Girvin Adelaide G real est	R. L. Polk & Co.
	Holw ay Ray F Una S real est	R. L. Polk & Co.
1938	GIRVIN A G INS	Pacific Telephone
	HOLWAY R F REAL ESTATE	Pacific Telephone
1933	LONG JOHN T INS R S F	R. L. Polk & Co.
1928	Wakefield Hal W B lz L real est	R.L. Polk and Co of California
	Meader Clarence E Sarah real est	R.L. Polk and Co of California
	9th Wm K Mary 5 real eat	R.L. Polk and Co of California

330 15TH ST

<u>Year</u>	<u>Uses</u>	<u>Source</u>
2017	FINGER DESIGN ASSOCIATES	Cole Information Services
	FMG ARCHITECTS	Cole Information Services
2014	FMG ARCHITECTS	Cole Information Services
	FINGER DESIGN ASSOCIATES	Cole Information Services
2006	EIP ASSOCIATES	Haines Company, Inc.
	FINGER DESIGN	Haines Company, Inc.
	ASSOCIATION	Haines Company, Inc.
	FMQGARCHITECTS	Haines Company, Inc.
2004	FINGER & MOY ARCHITECTS	Cole Information Services
	EIP ASSOCS	Cole Information Services
	CLAUDIA GUADAGNE	Cole Information Services
2000	LEE Y H ASSOCIATES	Pacific Bell
1999	LEE Y H ASSOCIATES ARCHT	Cole Information Services
1996	LEE Y H ASSOCIATES	PACIFIC BELL DIRECTORY
1994	Y H LEE ASSOC	Cole Information Services
1991	Dinw iddie & Associates	PACIFIC BELL WHITE PAGES
	Dinw iddie J	PACIFIC BELL WHITE PAGES
	Dinw iddie Jim	PACIFIC BELL WHITE PAGES

FINDINGS

<u>Year</u>	<u>Uses</u>	<u>Source</u>
1991	Oakland Community Housing Inc	PACIFIC BELL WHITE PAGES
	Tsen & Associates	PACIFIC BELL WHITE PAGES
1986	Central Insurance Agency Cords Insurance Agcy	PACIFIC BELL WHITE PAGES
	CORDS IN S URAN CE AGCY	PACIFIC BELL WHITE PAGES
	OReilly W J Cords Insurance Agcy	PACIFIC BELL WHITE PAGES
	Orella Victor P Jr	PACIFIC BELL WHITE PAGES
1980	Bezerra M S Cords Ins Agcy	Pacific Telephone
	Central Insurance Agency Cords Insurance Agcy	Pacific Telephone
	CORDS INSURANCE AGCY	Pacific Telephone
	Garland A L ins	Pacific Telephone
	International Investment Properties & Securities	Pacific Telephone
	OReilly W J Cords Insurance Agcy	Pacific Telephone
1975	BEZERRA M S CORDS INS AGCY	Pacific Telephone
	CENTRAL INSURANCE AGENCY CORDS INSURANCE AGCY	Pacific Telephone
	CORDS INSURANCE AGCY	Pacific Telephone
	GARLAND A L INS	Pacific Telephone
	INTERNATI SECURITIES	Pacific Telephone
	OREILLY W J CORDS INSURANCE AGCY	Pacific Telephone
1970	BEZERRA M S CORDS INS AGCY	Pacific Telephone Directory
	CITY MORTGAGE & FINANCE CO	Pacific Telephone Directory
	CITY REALTY INC	Pacific Telephone Directory
	CORDS INSURANCE AGCY	Pacific Telephone Directory
	GARLAND A L INS	Pacific Telephone Directory
	O REILLY W J CORDS INSURANCE AGCY	Pacific Telephone Directory
	ROACH CHARLES K CITY MORTGAGE & FINANCE CO	Pacific Telephone Directory
1967	BLEUEL MAURICE REAL EST	R. L. Polk Co.
	MEISLIN MORTGAGE & INVESTMENT	R. L. Polk Co.
1962	Arnaud Henry J rl est brkr	Pacific Telephone
	Arnaud Henry J rl est brkr	Pacific Telephone
	Bleuel Maury	Pacific Telephone

FINDINGS

<u>Year</u>	<u>Uses</u>	<u>Source</u>
1962	Equitable Real Estate & Investment Co	Pacific Telephone
	Hendricks L L rl est	Pacific Telephone
	Mc Manamy P J rl est	Pacific Telephone
	Munger Maynard Jr	Pacific Telephone
	Parish Norman E rl est	Pacific Telephone
1955	BEZERRA M S ELMER H CORDS	The Pacific Telephone & Telegraph Co.
	BUFFALO INSURANCE CO	The Pacific Telephone & Telegraph Co.
	CORDS ELMER H GENERAL AGCY INS	The Pacific Telephone & Telegraph Co.
	GARLAND A L INS	The Pacific Telephone & Telegraph Co.
	GREGORY L A RL EST	The Pacific Telephone & Telegraph Co.
	MOORE ROYAL N	The Pacific Telephone & Telegraph Co.
	NEILSON WALTER ELMER H CORDS GENERAL AGY	The Pacific Telephone & Telegraph Co.
	O REILLY W J ELMER H CORDS GENL AGCY	The Pacific Telephone & Telegraph Co.
	UELSMANN RUDOLPH ELMER H CORDS	The Pacific Telephone & Telegraph Co.
1945	RAY J T DR	The Pacific Telephone & Telegraph Co.
1943	THOMPSON J DOUGLAS DR Nellie C Diet Specialist Mrs J Douglas Thompson Consulting Dietitian Thompson Health Publications Thompson Research Laboratories Thompson Realities T	R. L. Polk & Co.
1938	THOMPSON BLDG	Pacific Telephone
1933	THOMPSON J DOUGLAS (NELLIE) CHIROPRACTOR	R. L. Polk & Co.

331 15TH ST

<u>Year</u>	<u>Uses</u>	<u>Source</u>
2017	JAMES RUDISILL BAIL BONDS	Cole Information Services
2014	JAMES RUDISILL BAIL BONDS	Cole Information Services
	RUDISILL JAMES BAIL BONDS	Cole Information Services
2006	RUDISILLJAMES	Haines Company, Inc.
	BAIL BONDS	Haines Company, Inc.
2004	SIMPLY RAW HAIR STUDIO	Cole Information Services
1996	SANDWICH FACTORY THE	PACIFIC BELL DIRECTORY
1994	SANDWICH FACTORY	Cole Information Services

FINDINGS

<u>Year</u>	<u>Uses</u>	<u>Source</u>
1992	SANDWICH FACTORY THE	PACIFIC BELL DIRECTORY
1991	Sandw ich Factory The	PACIFIC BELL WHITE PAGES
1986	Sandw ich Factory The	PACIFIC BELL WHITE PAGES
1980	Sandw ich Factory The	Pacific Telephone
1970	MILLIE S TAX SERVICE	Pacific Telephone Directory
1967	INVESTMENTS	R. L. Polk Co.
	ENGLAND WM R REAL ESTATE	R. L. Polk Co.
1955	SPARKS SAM H RL EST	The Pacific Telephone & Telegraph Co.
	GOODIN R LEE RL EST	The Pacific Telephone & Telegraph Co.
1945	MARGESON OWEN P INS	The Pacific Telephone & Telegraph Co.
	HAWKINS C FRED RL EST	The Pacific Telephone & Telegraph Co.
1933	HASKELL EDWIN HERBS SAN JOSE	R. L. Polk & Co.
1928	Pled Merrill L real est	R.L. Polk and Co of California
	John Jenkin B Ruth M real est	R.L. Polk and Co of California

332 15TH ST

<u>Year</u>	<u>Uses</u>	<u>Source</u>
2000	COLBERT DESIGN STUDIO	Pacific Bell
1996	COLBERT DESIGN STUDIO	PACIFIC BELL DIRECTORY
1994	COLBERT DESIGN STUDIO	Cole Information Services
1992	COLBERT DESIGN STUDIO	PACIFIC BELL DIRECTORY
1991	Hirschmiller Renee	PACIFIC BELL WHITE PAGES
	Hirschmugl L	PACIFIC BELL WHITE PAGES
1986	Crutchfield Joyce manicurst	PACIFIC BELL WHITE PAGES
	About Nails	PACIFIC BELL WHITE PAGES
1970	SCHMIDTS LEO J	Pacific Telephone Directory
1967	ELLIOTT ALEX REAL EST	R. L. Polk Co.
	MC LEAN ALEX 8 REAL EST	R. L. Polk Co.
	SCHMIDTS LEO J ACCT	R. L. Polk Co.
1962	Elliott Alexander Realtor	Pacific Telephone
	Income Tax Services Co	Pacific Telephone
	Mc Lean Alex B rl est	Pacific Telephone
	Schmidts Leo J Incom Tax Servs Co	Pacific Telephone

FINDINGS

<u>Year</u>	<u>Uses</u>	<u>Source</u>
1955	BRAIN INSLEY J RLTR	The Pacific Telephone & Telegraph Co.
	ELLIOTT ALEX	The Pacific Telephone & Telegraph Co.
	LANE DAN E CO RL EST	The Pacific Telephone & Telegraph Co.
	MCLEAN ALEX B RL EST	The Pacific Telephone & Telegraph Co.
	PHILLIPS WM B RL EST BRKR	The Pacific Telephone & Telegraph Co.
1945	DANFORTH LEONARD F RL EST BRKR	The Pacific Telephone & Telegraph Co.
	LANE DAN E RL EST	The Pacific Telephone & Telegraph Co.

333 15TH ST

<u>Year</u>	<u>Uses</u>	<u>Source</u>
1970	ARMSTRONG J R CONSTRUCTION CO INC	Pacific Telephone Directory
	GLEN ARMS ESTATES INC	Pacific Telephone Directory
	ARMSTRONG WM R GENL ENGRNG CONTRS	Pacific Telephone Directory
1962	Kline Ray E rl est	Pacific Telephone
1945	FINCH & QUIGLEY RL EST	The Pacific Telephone & Telegraph Co.
	FINCH WM H FINCH & QUIGLEY	The Pacific Telephone & Telegraph Co.
1943	Mercer Albt Irene H real est	R. L. Polk & Co.
	Finch Wm H Claire E real est	R. L. Polk & Co.
	Quigley Geo F Muriel real est	R. L. Polk & Co.
1938	QUIGLEY G F FINCH & QUIGLEY	Pacific Telephone
	JOHN J B FINCH & QUIGLEY	Pacific Telephone
	FINCH & QUIGLEY RL EST	Pacific Telephone
	FINCH WM H FINCH & QUIGLEY	Pacific Telephone
1933	QUIGLEY GEO F (MURIEL) REAL EST	R. L. Polk & Co.
	POWELL A R REAL EST	R. L. Polk & Co.
	JOHN JENKINS B (RUTH M) REAL EST	R. L. Polk & Co.
	FINCH WM H (CLARA) REAL EST	R. L. Polk & Co.
1928	Russell Rufus G real est	R.L. Polk and Co of California
	Quigley Geo F Muriel R real est	R.L. Polk and Co of California
	Elec Wm H real est	R.L. Polk and Co of California

FINDINGS

334 15TH ST

<u>Year</u>	<u>Uses</u>	<u>Source</u>
2004	OCCUPANT UNKNOWN	Cole Information Services
2000	MANE STOP	Pacific Bell
1999	MANE STOP	Cole Information Services
1996	MANE STOP	PACIFIC BELL DIRECTORY
1994	MANE STOP	Cole Information Services
1992	MANE STOP	PACIFIC BELL DIRECTORY
1991	Mane Stop	PACIFIC BELL WHITE PAGES
1986	Mane Stop	PACIFIC BELL WHITE PAGES
	Maneatis Stephen George	PACIFIC BELL WHITE PAGES
	Manecke V	PACIFIC BELL WHITE PAGES
1980	Mane Stop	Pacific Telephone
	Mane Stop	Pacific Telephone
1975	MANE STOP	Pacific Telephone
1970	BLEUEL MAURICE RL EST	Pacific Telephone Directory
1967	MORTGAGE ACCEPTANCE CO LOANS	R. L. Polk Co.
1962	EBERHART GEO P COMPANY ins	Pacific Telephone
	Ready W M ins	Pacific Telephone
1955	EBERHART GEO P GEO P EBERHART & CO INS	The Pacific Telephone & Telegraph Co.
	EBERHART GEO P & CO INS	The Pacific Telephone & Telegraph Co.
	FRANKLIN LIFE INSURANCE CO	The Pacific Telephone & Telegraph Co.
1945	DARTELL LABORATORIES	The Pacific Telephone & Telegraph Co.
1943	BLEYTHING LABORATORY THE Mrs L A Wicks Mgr Manufacturers of Concentrated Food Products and Extracts A Triumph of Modern Chemistry	R. L. Polk & Co.
1938	POST SYSTEM FOR FEET	Pacific Telephone

335 15TH ST

<u>Year</u>	<u>Uses</u>	<u>Source</u>
2009	SUPERBRAIDS	Cole Information Services
2006	SUPERBRAIDS	Haines Company, Inc.
2004	HUE THAI	Cole Information Services
	SUPERBRAIDS	Cole Information Services

FINDINGS

<u>Year</u>	<u>Uses</u>	<u>Source</u>
2000	SUPER BRAIDS	Pacific Bell
1999	AMAZING ANTIQUES COLLECTION	Cole Information Services
1994	SPANKIN D SIGNZ	Cole Information Services
1992	LI SHAO HUA	PACIFIC BELL DIRECTORY
1991	Li Shao Hua	PACIFIC BELL WHITE PAGES
1986	Toutian Ronald E	PACIFIC BELL WHITE PAGES
	Toutjian Ron Signs	PACIFIC BELL WHITE PAGES
	Toutian Norman pianotr POBox 346 Moraga	PACIFIC BELL WHITE PAGES
	Toutieans Modern Piano Studio	PACIFIC BELL WHITE PAGES
	Arts Sw ing Time Dance Combo	PACIFIC BELL WHITE PAGES
	Art Toutjean Popular Piano Studio	PACIFIC BELL WHITE PAGES
1980	Art Toutjean Popular Piano Studio	Pacific Telephone
	Arts Sw ing Time Dance Combo	Pacific Telephone
	Toutjeans Modern Piano Studio	Pacific Telephone
1970	BLOCK STEPHEN E CO THE	Pacific Telephone Directory
1967	VACANT	R. L. Polk Co.
1962	Billings Co rl est	Pacific Telephone
1955	BILLINGS CO RL EST	The Pacific Telephone & Telegraph Co.
1945	STANDARD CHEMICAL CO	The Pacific Telephone & Telegraph Co.
1928	Geo F Winifred M real est	R.L. Polk and Co of California
	w ay Wm S Leonora L real est	R.L. Polk and Co of California

336 15TH ST

<u>Year</u>	<u>Uses</u>	<u>Source</u>
2000	AMERICA SHANGHAI CHINESE MEDICINE RESEARCH	Pacific Bell
1996	SHAO-HUA LI AC	PACIFIC BELL DIRECTORY
1994	KENS CIGARETTE SHOP	Cole Information Services
	NATIONAL WEST BROKERS	Cole Information Services
1992	CHENG CHUAN S GLASS ART CO	PACIFIC BELL DIRECTORY
1991	Cheng Chuans Glass Art Co	PACIFIC BELL WHITE PAGES
	Cheng Chul Wah	PACIFIC BELL WHITE PAGES
1986	National West Brokers	PACIFIC BELL WHITE PAGES
1980	Oneill Edw	Pacific Telephone

FINDINGS

<u>Year</u>	<u>Uses</u>	<u>Source</u>
1975	ONEILL EDW	Pacific Telephone
1970	GRAY ALEX GREENBERG SIMON & CO BUS OPRTNTIES	Pacific Telephone Directory
	GREENBERG SIMON & CO BUS OPRNTIES	Pacific Telephone Directory
1967	GREENBERG SIMON & CO REAL EST	R. L. Polk Co.
1962	Maxw ell Realty Co	Pacific Telephone
	Wilcox Bill Maxw ell Rity Co	Pacific Telephone
1955	MCMILLAN MORTGAGE CO	The Pacific Telephone & Telegraph Co.
1945	STANDARD FOOD BLDG	The Pacific Telephone & Telegraph Co.
	STANDARD HEALTH FOOD PRODUCTS CO	The Pacific Telephone & Telegraph Co.
	STANLAX CO	The Pacific Telephone & Telegraph Co.
	THOMPSON BLDG	The Pacific Telephone & Telegraph Co.
	THOMPSON REALTIES	The Pacific Telephone & Telegraph Co.
1938	BRUSH P P COLLECTIONS	Pacific Telephone
	INSURANCE ADJUSTMENT BUREAU	Pacific Telephone
1933	HELMKE ALBT A (ROMA) REAL EST	R. L. Polk & Co.
	FINCH CHAS W (MAY E) REAL EST	R. L. Polk & Co.

337 15TH ST

<u>Year</u>	<u>Uses</u>	<u>Source</u>
2006	PROCESSING	Haines Company, Inc.
	CANDCLEGAL	Haines Company, Inc.
2004	LEVIAN CHUONG	Cole Information Services
	RAINBOW NAILS	Cole Information Services
2000	RAINBOW NAILS	Pacific Bell
1999	RAINBOW NAILS	Cole Information Services
	CHUONG LEVIAN RAINBOW NAILS	Cole Information Services
1996	RAINBOW NAILS	PACIFIC BELL DIRECTORY
	RAINBOW NAILS	PACIFIC BELL DIRECTORY
1994	RAINBOW NAILS	Cole Information Services
1992	PRINT SHOP THE	PACIFIC BELL DIRECTORY
1986	day Blair Photography	PACIFIC BELL WHITE PAGES
1980	DIVORCE CENTERS	Pacific Telephone
	Wave Project	Pacific Telephone

FINDINGS

<u>Year</u>	<u>Uses</u>	<u>Source</u>
1967	VACANT	R. L. Polk Co.
1962	Coupe Geo W	Pacific Telephone
1955	BLEUEL MAURY	The Pacific Telephone & Telegraph Co.
1945	FRIEDMAN L H UNIVERSAL ACCEPTANCE CO	The Pacific Telephone & Telegraph Co.
	UNIVERSAL ACCEPTANCE CO	The Pacific Telephone & Telegraph Co.
1928	av Isabelle S Mrs real est	R.L. Polk and Co of California
	tral Chas C Isabelle bldg cont R	R.L. Polk and Co of California

339 15TH ST

<u>Year</u>	<u>Uses</u>	<u>Source</u>
2017	A & T LEGAL PROCESS SERVICE	Cole Information Services
	GEOFFREY HOLTON ARCHITECT	Cole Information Services
2014	A & T LEGAL PROCESS SERVICE	Cole Information Services
	LAW OFFICE OF ANDREW TAYLOR	Cole Information Services
	HOLTON GEOFFREY ARCHITECT	Cole Information Services
2009	MULLER & CAULFIELD ARCHITECTS	Cole Information Services
	HOLTON GEOFFREY	Cole Information Services
	GHA	Cole Information Services
	GEOFFREY HOLTON	Cole Information Services
	A & T LEGAL PROCESS SERVICE	Cole Information Services
2006	A&TLANDSCAPE	Haines Company, Inc.
	HOLTONGEOFFREY	Haines Company, Inc.
	MULUERCAULFIELD	Haines Company, Inc.
	ARCHIT	Haines Company, Inc.
	MULLERCAULFIELD	Haines Company, Inc.
	CASSADY	Haines Company, Inc.
	ODABACHIAN	Haines Company, Inc.
	ALEXANDRA	Haines Company, Inc.
	ARCHITECT	Haines Company, Inc.
2004	THOMAS CAULFIELD	Cole Information Services
	ALEXANDRA ODABACHIAN	Cole Information Services
	ODABACHIAN ALEXANDRA ARCHTCT	Cole Information Services
	MULLER & CAULFIELD ARCHITECTS INC	Cole Information Services

FINDINGS

<u>Year</u>	<u>Uses</u>	<u>Source</u>
2004	GHA GEOFFREY HOLTON ARCHITECT	Cole Information Services
	A & T LEGAL PROCESS SERVICE	Cole Information Services
	LAW OFFICES OF JOHN J CASSADY	Cole Information Services
	GEOFFREY HOLTON	Cole Information Services
2000	GRAY ARCHITECTURE	Pacific Bell
	200 CASSADY JOHN J LAW OFFICE OF	Pacific Bell
	204 RUCKER JOHN KELLY M S C R C	Pacific Bell
	206 GUSHA G C & ASSOCIATES	Pacific Bell
	212 HOLTON GEOFFREY	Pacific Bell
	309 MULLER & CAULFIELD ARCHITECTS	Pacific Bell
1999	GEOFFREY HOLTON	Cole Information Services
	MULLER ROSEMARY FAIA ARCHT	Cole Information Services
	CASSADY JOHN J LAW OFFICE OF	Cole Information Services
	CAULFIELD THOMAS J AIA ARCHT	Cole Information Services
1996	200 CASSADY JOHN J LAW OFFICE OF	PACIFIC BELL DIRECTORY
	212 PYATOK MICHAEL AIA	PACIFIC BELL DIRECTORY
	309 MULLER & CAULFIELD ARCHITECTS	PACIFIC BELL DIRECTORY
1994	MULLER & ASSOC	Cole Information Services
	JOHN J CASSADY LAW OFFICE	Cole Information Services
	PRINT SHOP	Cole Information Services
	MARSH WENTWORTH	Cole Information Services
	MARSH WENTWORTH PUBLISHING	Cole Information Services
	PYATOL ASSOCIATES	Cole Information Services
	MARTIN JANTORIAL SUPPLIES	Cole Information Services
1992	LANGENBACH RANDOLPH OFFICE	PACIFIC BELL DIRECTORY
	100 HOOVER PRINTING CO	PACIFIC BELL DIRECTORY
	200 CASSADY JOHN J LAW OFFICE OF	PACIFIC BELL DIRECTORY
	206 MARSH WENTWORTH PUBLISHING	PACIFIC BELL DIRECTORY
	212 PYATOK MICHAEL AIA	PACIFIC BELL DIRECTORY
	309 MULLER & ASSOCIATES AIA	PACIFIC BELL DIRECTORY
1991	Cassady John J Law Office Of	PACIFIC BELL WHITE PAGES
	Hillman Freema Graphics	PACIFIC BELL WHITE PAGES

FINDINGS

<u>Year</u>	<u>Uses</u>	<u>Source</u>
1991	JW Architectural	PACIFIC BELL WHITE PAGES
	Muller & Associates AIA archts	PACIFIC BELL WHITE PAGES
	Muller August J	PACIFIC BELL WHITE PAGES
	Muller Dawn D	PACIFIC BELL WHITE PAGES
	Muller Dean	PACIFIC BELL WHITE PAGES
	Muller E J	PACIFIC BELL WHITE PAGES
	Richardson Victoria	PACIFIC BELL WHITE PAGES
	Richardson W H	PACIFIC BELL WHITE PAGES
1986	Auxiliary Maintenance & Renovation	PACIFIC BELL WHITE PAGES
	Design Studio The	PACIFIC BELL WHITE PAGES
	Gooden Andrew M	PACIFIC BELL WHITE PAGES
	Hara Tod T Indspe archt	PACIFIC BELL WHITE PAGES
	Haraburda Joseph J	PACIFIC BELL WHITE PAGES
	Haracz Constance	PACIFIC BELL WHITE PAGES
	Hillman Freema Graphics	PACIFIC BELL WHITE PAGES
	Hillman H	PACIFIC BELL WHITE PAGES
	Hoover Printing Co	PACIFIC BELL WHITE PAGES
	IAAM Ltd	PACIFIC BELL WHITE PAGES
	Matlock Melissa Graphic Productions	PACIFIC BELL WHITE PAGES
	Muller Rosemary AIA archt	PACIFIC BELL WHITE PAGES
	Muller S	PACIFIC BELL WHITE PAGES
	Radford Muller Groch & Associates	PACIFIC BELL WHITE PAGES
	Radford Warren H AIA	PACIFIC BELL WHITE PAGES
	Wight Lawrence Indspe archt	PACIFIC BELL WHITE PAGES
1980	Bradshaw Isabel King AIA	Pacific Telephone
	Cassady John J Law Office Of	Pacific Telephone
	Groch Carl archt	Pacific Telephone
	Hoover Printing Co	Pacific Telephone
	IAAM Ltd	Pacific Telephone
	JENSEN & MORE INC	Pacific Telephone
	Muller Rosemary archt	Pacific Telephone
	Nor Cal Investigative Services	Pacific Telephone

FINDINGS

<u>Year</u>	<u>Uses</u>	<u>Source</u>
1980	Rosemary Muller Carl Groch & Associates	Pacific Telephone
	Wight Lawrence Indscape Archt	Pacific Telephone
1975	ART INSTITUTE OF OAKLAND	Pacific Telephone
	AUTOMATED BUSINESS SYSTEMS	Pacific Telephone
	BOWIES MARK	Pacific Telephone
	CASSADY JOHN J LAW OFFICE OF	Pacific Telephone
	CITY CENTER TYPESETTING	Pacific Telephone
	GALLI JAMES G ATTY	Pacific Telephone
	HOOVER PRINTING CO	Pacific Telephone
	J & J FASHION ENTERPRISES	Pacific Telephone
	JENSEN & MORE INC	Pacific Telephone
	NOR-CAL INVESTIGATIVE SERVICES	Pacific Telephone
	OAKLAND ART INSTITUTE	Pacific Telephone
1970	ART INSTITUTE OF OAKLAND	Pacific Telephone Directory
	BRYSON LETTER SHOP	Pacific Telephone Directory
	DURST ROGER W ARCHT	Pacific Telephone Directory
	HALL THAYER D CONSLTNG ENGR	Pacific Telephone Directory
	HAUSKENS PETER B ARCHT	Pacific Telephone Directory
	HUDSPETH JOHN ARCHT	Pacific Telephone Directory
	MACKY DONALD S ARCHT	Pacific Telephone Directory
	MICROMAT COPY SERVICE	Pacific Telephone Directory
	OAKLAND ART INSTITUTE	Pacific Telephone Directory
1967	MICROMAT COPY SERVICE	R. L. Polk Co.
	MICROFILMING	R. L. Polk Co.
	VACANT	R. L. Polk Co.
	CAMPBELL W R REAL EST	R. L. Polk Co.
	SHOCKEY C A ORFTSMN	R. L. Polk Co.
	BRYSON LETTER SHOP	R. L. Polk Co.
	ART INSTITUTE OF OAKLAND	R. L. Polk Co.
	COML ART SCH	R. L. Polk Co.
	EAST BAY REPORTING SERVICE	R. L. Polk Co.
	COLLNS	R. L. Polk Co.

FINDINGS

<u>Year</u>	<u>Uses</u>	<u>Source</u>
1967	MOYER CECIL S ARCHT	R. L. Polk Co.
	HUDSPETH JOHN ARCHT	R. L. Polk Co.
1962	Moyer Cecil S archt	Pacific Telephone
	Oakland Art Institute	Pacific Telephone
	Shockey C A Graphic Studios	Pacific Telephone
	Wallace Urban Studios	Pacific Telephone
	Art Institute of Oakland	Pacific Telephone
	Bryson Letter Shop	Pacific Telephone
	East Bay Reporting Service	Pacific Telephone
	Graphic Studios	Pacific Telephone
	Greer Everett Graphic Studios	Pacific Telephone
	Hudspeth John archt	Pacific Telephone
	Lamb Alys East Bay Reporting Serv	Pacific Telephone
	Micromat Copy Service	Pacific Telephone
	Morgan Art Service	Pacific Telephone
1955	GREER EVERETT GRAPHIC STUDIOS	The Pacific Telephone & Telegraph Co.
	HANNA GEO L ARCHT	The Pacific Telephone & Telegraph Co.
	HUDSPETH JOHN ARCHT	The Pacific Telephone & Telegraph Co.
	GRAPHIC STUDIOS	The Pacific Telephone & Telegraph Co.
	ART INSTITUTE OF OAKLAND	The Pacific Telephone & Telegraph Co.
	BRYSON MADGE ASSOCIATES	The Pacific Telephone & Telegraph Co.
	EAST BAY COURT REPORTERS	The Pacific Telephone & Telegraph Co.
	FULSAAS WM COML ARTST	The Pacific Telephone & Telegraph Co.
	LAMB ALYS EAST BAY COURT REPRTRS	The Pacific Telephone & Telegraph Co.
	MORGAN ART SERVICE	The Pacific Telephone & Telegraph Co.
	MOYER CECIL S ARCHT	The Pacific Telephone & Telegraph Co.
	NORTON MINNIE LUCAS EAST BAY COURT REPRTRS	The Pacific Telephone & Telegraph Co.
	SHOCKEY C A GRAPHIC STUDIOS	The Pacific Telephone & Telegraph Co.
	THOMPSON GEO E S	The Pacific Telephone & Telegraph Co.
	WALLACE URBAN STUDIOS	The Pacific Telephone & Telegraph Co.
1945	ART INSTITUTE OF OAKLAND	The Pacific Telephone & Telegraph Co.
	BRYSON MADGE OFC	The Pacific Telephone & Telegraph Co.

FINDINGS

<u>Year</u>	<u>Uses</u>	<u>Source</u>
1945	CUMMINGS GEO A ADVG	The Pacific Telephone & Telegraph Co.
	LOMBARD W A ENTERPRISES	The Pacific Telephone & Telegraph Co.
	MORGAN ART SERVICE	The Pacific Telephone & Telegraph Co.
	MOVING PICTURE MACHINE OPERATORS LOCAL 169	The Pacific Telephone & Telegraph Co.
	OSHANNA JOHN ARTST	The Pacific Telephone & Telegraph Co.
	THEATRICAL EMPLOYEES UNION LOC B82	The Pacific Telephone & Telegraph Co.
1943	BRYSON MADGE Multigraphing and Letter Shop	R. L. Polk & Co.
	CUMMINGS GEORGE A Mary Advertising	R. L. Polk & Co.
	Morgan Leland S art sch	R. L. Polk & Co.
	White Building	R. L. Polk & Co.
1938	ART INSTITUTE	Pacific Telephone
	BRYSON MADGE OFC	Pacific Telephone
	CENTURY METALCRAFT CORP	Pacific Telephone
	CUMMINGS GEO A ADVERTISING	Pacific Telephone
	EHRET HOWELL COML ARTIST	Pacific Telephone
	HUGH WALTER ARTIST	Pacific Telephone
	MORGAN ART SERVICE	Pacific Telephone
	MOVING PICTURE MACHINE OPERATORS LOCAL 169	Pacific Telephone
	MOVING PICTURE OPERATORS HALL	Pacific Telephone
	THEATRICAL EMPLOYEES UNION LOC B82	Pacific Telephone
1933	HUNT ALTEE F CO THE BRUCE A WILSON V-PRES MGR COMPLETE AGENCY SERVICE AND P	R. L. Polk & Co.
	MOTION PICTURE MACHINE OPERATORS UNION NO 169	R. L. Polk & Co.
	WHITE BUILDING	R. L. Polk & Co.
1928	Gambs Henry H Minnie civil eng	R.L. Polk and Co of California
	Nich Stanley B Maude M real est	R.L. Polk and Co of California
	Roeling David B real est	R.L. Polk and Co of California

341 15TH ST

<u>Year</u>	<u>Uses</u>	<u>Source</u>
2017	RICKY'S TRIBUNE CUSTOM BARBERING	Cole Information Services

FINDINGS

<u>Year</u>	<u>Uses</u>	<u>Source</u>
2014	RICKY S TRIBUNE CUSTOM BARBERING	Cole Information Services
2009	RICKY S TRIBUNE CUSTOM BARBERING	Cole Information Services
2006	RJCKYr STRJBUNE CUSTOM BARBER	Haines Company, Inc. Haines Company, Inc.
2004	OCCUPANT UNKNOWN RICKY S TRIBUNE CSTM BRBRNG	Cole Information Services Cole Information Services
2000	RICKY S TRIBUNE CUSTOM BARBERING	Pacific Bell
1999	RICKY S TRIBUNE CUSTOM BARBERING	Cole Information Services
1991	German Veronica Professional Psychic Veronica German Professional Psychic German Veronica	PACIFIC BELL WHITE PAGES PACIFIC BELL WHITE PAGES PACIFIC BELL WHITE PAGES
1986	Charter Realty Mioczynski Chester R rl est Miottel W John Jr	PACIFIC BELL WHITE PAGES PACIFIC BELL WHITE PAGES PACIFIC BELL WHITE PAGES
1980	Charter Realty Mioczynski Chester R rl est	Pacific Telephone Pacific Telephone
1975	CHARTER REALTY CINEVIDA PRODUCTIONS MIOCAYN SHCI CHESTER R TI EST	Pacific Telephone Pacific Telephone Pacific Telephone
1967	STRICKLIN CURTIS REALTOR	R. L. Polk Co.
1962	Stricklin Curtis rl est	Pacific Telephone
1955	WALSH HARRY W CO RL EST	The Pacific Telephone & Telegraph Co.
1945	WALSH H W CO RL EST	The Pacific Telephone & Telegraph Co.
1943	Wolcott H E Mabel D real est	R. L. Polk & Co.
1938	FINCH C W RL EST NOTTINGHAM N STAPLING MACHINES	Pacific Telephone Pacific Telephone

343 15TH ST

<u>Year</u>	<u>Uses</u>	<u>Source</u>
2017	JOHNSON FOR HAIR	Cole Information Services
2014	JOHNSON FOR HAIR	Cole Information Services
2009	JOHNSON FOR HAIR	Cole Information Services
2006	JOHNSON FOR HAIR	Haines Company, Inc.

FINDINGS

<u>Year</u>	<u>Uses</u>	<u>Source</u>
2004	JOHNSON FOR HAIR	Cole Information Services
2000	JOHNSON FOR HAIR	Pacific Bell
1999	JOHNSON FOR HAIR	Cole Information Services
1996	RAMON S BARBER SHOP	PACIFIC BELL DIRECTORY
1994	RAMONS BARBER SHOP	Cole Information Services
1992	RAMON S BARBER SHOP	PACIFIC BELL DIRECTORY
1991	Ramos AM	PACIFIC BELL WHITE PAGES
	Ramons Barber Shop	PACIFIC BELL WHITE PAGES
1986	Ramons Barber Shop	PACIFIC BELL WHITE PAGES
1980	Ramons Barber Shop	Pacific Telephone
1970	SILVER SHEARS BARBER SHOP	Pacific Telephone Directory
1967	SALS BARBER SHOP ESPINOSA SAL A	R. L. Polk Co.
1943	Harlow Victor C E Helen B barber	R. L. Polk & Co.
1933	HARLOW VICTOR C E (HELEN B) BARBER	R. L. Polk & Co.

344 15TH ST

<u>Year</u>	<u>Uses</u>	<u>Source</u>
1943	Kennedy Frank restr	R. L. Polk & Co.
1933	KERCHUM & KENNEDY (B R KERCHUM FRANK KENNEDY) RESTR	R. L. Polk & Co.

345 15TH ST

<u>Year</u>	<u>Uses</u>	<u>Source</u>
2009	HONEY KUTZ BARBER SHOP	Cole Information Services
2004	OCCUPANT UNKNOWN	Cole Information Services
	WLK INSURANCE	Cole Information Services
	DRAGON SEED ADVERTISING	Cole Information Services
2000	WLK INSURANCE	Pacific Bell
1999	PLACED AT 345	Cole Information Services
1996	MUSIC CENTRAL SACRED LIGHT	PACIFIC BELL DIRECTORY
1994	ARPEGGIO FOR MEN	Cole Information Services
	HOOVER PRINTING CO	Cole Information Services
1992	HOOVER GRAPHICS & TYPESETTING	PACIFIC BELL DIRECTORY
1991	Louises Designs	PACIFIC BELL WHITE PAGES

FINDINGS

<u>Year</u>	<u>Uses</u>	<u>Source</u>
1991	Hoover JM	PACIFIC BELL WHITE PAGES
	Hoover JC	PACIFIC BELL WHITE PAGES
	Hoover Graphics & Typesetting	PACIFIC BELL WHITE PAGES
1986	Curry B graphcs	PACIFIC BELL WHITE PAGES
	Hoover Graphics & Typesetting	PACIFIC BELL WHITE PAGES
	Hoover Ira	PACIFIC BELL WHITE PAGES
	Hoover J C	PACIFIC BELL WHITE PAGES
	Hoover J M	PACIFIC BELL WHITE PAGES
1967	VACANT	R. L. Polk Co.
1962	Campbell W R rl est	Pacific Telephone
	Lesser Leo J realtor	Pacific Telephone
1945	MAITLAND MABEL CORSTR	The Pacific Telephone & Telegraph Co.
1938	EAST BAY TELEPHONE EMPLOYEES FEDERAL CREDIT UNION	Pacific Telephone

347 15TH ST

<u>Year</u>	<u>Uses</u>	<u>Source</u>
2004	BRETT ETTER	Cole Information Services
1994	SHAO HUA LI AC	Cole Information Services
1986	Asian Imports	PACIFIC BELL WHITE PAGES
	Asian Law Caucus Inc attyn	PACIFIC BELL WHITE PAGES
1980	Asian Imports	Pacific Telephone
1975	ASIAN IMPORTS	Pacific Telephone
1970	DIRECT DICTATION SERVICES	Pacific Telephone Directory
1967	PARSONS HAIRGOODS MEN& WOMEN	R. L. Polk Co.
1962	Bleher Bill tir	Pacific Telephone
1955	BLEHER BILL TLR	The Pacific Telephone & Telegraph Co.
1945	SIMONSEN S A TLR	The Pacific Telephone & Telegraph Co.
1943	Simonsen Simon A Caroline tailor	R. L. Polk & Co.

349 15TH ST

<u>Year</u>	<u>Uses</u>	<u>Source</u>
2017	VODE ANN PRIVTE INVSTGTR	Cole Information Services
2014	VODE ANN PRIVTE INVSTGTR	Cole Information Services

FINDINGS

<u>Year</u>	<u>Uses</u>	<u>Source</u>
2009	OAKLAND STREET SHOW	Cole Information Services
	VODE ANN PRVTE INVESTIGATOR	Cole Information Services
2006	VODEAHN	Haines Company, Inc.
2004	OCCUPANT UNKNOWN	Cole Information Services
	ANN VODE	Cole Information Services

351 15TH ST

<u>Year</u>	<u>Uses</u>	<u>Source</u>
2017	INTERNATIONAL CONTACT INC	Cole Information Services
2014	INTERNATIONAL CONTACT INC	Cole Information Services
2009	INTERNATIONAL CONTACT INC	Cole Information Services
2006	EYECONTACT	Haines Company, Inc.
	INTERNATIONAL	Haines Company, Inc.
	INTILCONTACTINC	Haines Company, Inc.
2004	FOREIGN LANGUAGE TALENT	Cole Information Services
2000	INTERNATIONAL CONTACT INC	Pacific Bell
1999	AMASSI INCORPORATED	Cole Information Services
	AFRICAN AMERICAN AIDS SUPPORT SERVICES & SURVIVAL INSTITUTE	Cole Information Services
1992	NORTH AMERICAN TITLE COMPANY INC	PACIFIC BELL DIRECTORY
1991	Commercial Industrial	PACIFIC BELL WHITE PAGES
	Oakland Office	PACIFIC BELL WHITE PAGES
1986	Alameda County Headquarters	PACIFIC BELL WHITE PAGES
1984	SAFECO TITLE INSURANCE COMPANY	Pacific Bell
1982	SAFECO TITLE INSURANCE COMPANY	Pacific Telephone
1980	County Headquarters	Pacific Telephone
1975	SAFECO TITLE INSURANCE COMPANY COMMUNITY OFFICES ALAMEDA COUNTY FREMONT OFF	Pacific Telephone
1970	BAY AREA ENGRAVERS	Pacific Telephone Directory
1967	PACIFIC FEDERAL TITLE CO	R. L. Polk Co.
1955	DAYLITE COFFEE SHOP	The Pacific Telephone & Telegraph Co.
1943	Farley Jerome R Ann restr	R. L. Polk & Co.

FINDINGS

353 15TH ST

<u>Year</u>	<u>Uses</u>	<u>Source</u>
1962	Sparks Sam H rl est	Pacific Telephone
	Rolston Jas J	Pacific Telephone
	LANGE DEVELOPMENT CO	Pacific Telephone
	Tucker Warren Co rltr	Pacific Telephone
	Dash Robt J rl est	Pacific Telephone
	Kjar Ralph Warren Tucker Co rltr	Pacific Telephone
1945	ERNE & CLAIRE S LIQUOR STORE	The Pacific Telephone & Telegraph Co.
1943	Reliable Letter Shop H A Hansen Mrs M F Porter	R. L. Polk & Co.

355 15TH ST

<u>Year</u>	<u>Uses</u>	<u>Source</u>
1970	BILLINGS CO RL EST	Pacific Telephone Directory
	DOWNER JACK M MCLEMORE & DOWNER	Pacific Telephone Directory
	MCLEMORE & DOWNER	Pacific Telephone Directory
	TRANS-CALIF MORTGAGE CO	Pacific Telephone Directory
1967	TRANS CALIFORNIA MORTGAGE CO	R. L. Polk Co.
	BILLINGS CO REAL EST	R. L. Polk Co.
1945	CARSON GEO C LND UNDERWRITING CORP	The Pacific Telephone & Telegraph Co.
	GOEMMER C P IND UNDERWRITING CORP	The Pacific Telephone & Telegraph Co.
	GOEMMER & SMITH INS	The Pacific Telephone & Telegraph Co.
	INDIVIDUAL UNDERWRITING CORP	The Pacific Telephone & Telegraph Co.
	PAC AUTOMOBILE INS CO	The Pacific Telephone & Telegraph Co.
	SMITH G A IND UNDERWRITING CORP	The Pacific Telephone & Telegraph Co.
	YOUNG R L IND UNDERWRITING CORP	The Pacific Telephone & Telegraph Co.
1943	INDIVIDUAL UNDERWRITING CORP Underw riting Managers Pacific Automobile Insurance Co Carl P Goemmer Manager	R. L. Polk & Co.
	PACIFIC AUTOMOBILE INSURANCE CO C P Goemmer Mgr	R. L. Polk & Co.

357 15TH ST

<u>Year</u>	<u>Uses</u>	<u>Source</u>
2014	FONG DAVID DPM	Cole Information Services

FINDINGS

<u>Year</u>	<u>Uses</u>	<u>Source</u>
2009	DAVID FONG DPM	Cole Information Services
2006	FONG DAVID DPM	Haines Company, Inc.
2004	DAVID FONG DPM	Cole Information Services
	DAVID FONG	Cole Information Services
2000	FONG DAVID DPM	Pacific Bell
1999	FONG DAVID DPM	Cole Information Services
1996	FONG DAVID DPM	PACIFIC BELL DIRECTORY
1994	DAVID FONG DPM	Cole Information Services
	PAUL FONG DPM	Cole Information Services
1992	FONG DAVID DPM	PACIFIC BELL DIRECTORY
1991	Fong David DPM	PACIFIC BELL WHITE PAGES
	Fong Paul DPM	PACIFIC BELL WHITE PAGES
1975	ANDERSON HUBBARD B APPRSR	Pacific Telephone
	ANDERSON ASSOCIATES	Pacific Telephone
	ARNAUD HENRY J RI EST	Pacific Telephone
	KLINE RAY E RL EST	Pacific Telephone
1970	ROLSTON JAS J	Pacific Telephone Directory
	KLINE RAY E RL EST	Pacific Telephone Directory
	FIEBERLING WALTER H	Pacific Telephone Directory
	EICKMEYER INSURANCE AGCY	Pacific Telephone Directory
	COUPE GEO W	Pacific Telephone Directory
	ARNAUD HENRY J RL EST	Pacific Telephone Directory
	SPARKS SAM H REALTOR	Pacific Telephone Directory
1967	ROLSTON JAMES J REAL EST	R. L. Polk Co.
	KLINE RAY E REAL EST	R. L. Polk Co.
	ARNAUD HENRY J REAL EST	R. L. Polk Co.
	FIEBERLING WALTER H INS	R. L. Polk Co.
	EICKMEYER INSURANCE	R. L. Polk Co.
	COUPE GEO W REAL EST	R. L. Polk Co.
1955	PLUMMER SIDNEY G INS	The Pacific Telephone & Telegraph Co.
	OWENS MILTON N MORTGAGE SERV CO RL EST LOANS	The Pacific Telephone & Telegraph Co.
	MORTGAGE SERVICE CO RL EST LOANS	The Pacific Telephone & Telegraph Co.

FINDINGS

<u>Year</u>	<u>Uses</u>	<u>Source</u>
1955	MCLEMORE D M MORTGAGE SERV CO RL EST LOANS	The Pacific Telephone & Telegraph Co.
	KITCHEL MILTON P MORTGAGE SERV CO RL EST LOANS	The Pacific Telephone & Telegraph Co.
	DANZIG PAUL MORTGAGE SERV CO RL EST LOANS	The Pacific Telephone & Telegraph Co.
1945	S F EXAMINER	The Pacific Telephone & Telegraph Co.
	EXAMINER S F OAK BRANCH OFC	The Pacific Telephone & Telegraph Co.

359 15TH ST

<u>Year</u>	<u>Uses</u>	<u>Source</u>
2004	DONATELLA CHAIGNE	Cole Information Services
1994	VIDEO TOWN RENTAL	Cole Information Services
1992	VIDEO TOWN RENTAL	PACIFIC BELL DIRECTORY
1991	Video Tow n Rental	PACIFIC BELL WHITE PAGES
1980	S A F E C O P I R T	Pacific Telephone
1970	BLOCK GEORGE G REALTOR	Pacific Telephone Directory
	BLOCK LYCETTE & COMPANY	Pacific Telephone Directory
	LEWIS BARNEY RL EST	Pacific Telephone Directory
	LYCETTE ERROL REALTOR	Pacific Telephone Directory
1967	LEWIS BARNEY REAL EST	R. L. Polk Co.
	LAKE POWER CONSTRUCTION	R. L. Polk Co.
	EAST BAY REALTY 6 FINANCE	R. L. Polk Co.
	DODGE CLYDE A REAL EST	R. L. Polk Co.
	BLOCK GEO G REAL ESTATE	R. L. Polk Co.
1962	BLOCK GEORGE G REAL ESTATE	Pacific Telephone
	Dodge Clyde A rl est	Pacific Telephone
	East Bay Realty & Finance Co	Pacific Telephone
	Gilberg Sol rl est	Pacific Telephone
	Lew is Barney rl est	Pacific Telephone
	Mitchell Truman H rl est	Pacific Telephone
	Stickel Phillip G rl est	Pacific Telephone
1955	STICKEL PHILLIP G RL EST	The Pacific Telephone & Telegraph Co.
	MITCHELL TRUMAN H RL EST	The Pacific Telephone & Telegraph Co.

FINDINGS

<u>Year</u>	<u>Uses</u>	<u>Source</u>
1955	AUSTIN REALTY CO PROPERTY MANAGEMENT DEPT	The Pacific Telephone & Telegraph Co.
	AUSTIN REALTY CO RENTL DEPT SEE EAST BAY REALTY & FINANCE CO	The Pacific Telephone & Telegraph Co.
	BLOCK GEORGE G RL EST	The Pacific Telephone & Telegraph Co.
	COTTINGHAM W W RL EST	The Pacific Telephone & Telegraph Co.
	DODGE CLYDE A RL EST	The Pacific Telephone & Telegraph Co.
	EAST BAY REALTY & FINANCE CO	The Pacific Telephone & Telegraph Co.
	FRANK HAROLD RL EST	The Pacific Telephone & Telegraph Co.
	GILBERG SOL RL EST	The Pacific Telephone & Telegraph Co.
	LEWIS BARNEY RL EST	The Pacific Telephone & Telegraph Co.
	MITCHELL TRUMAN H RL EST	The Pacific Telephone & Telegraph Co.
1945	BLOCK GEORGE G RL EST	The Pacific Telephone & Telegraph Co.
	DODGE CLYDE A RL EST	The Pacific Telephone & Telegraph Co.
	EAST BAY REALTY & FINANCE CO	The Pacific Telephone & Telegraph Co.

360 15TH ST

<u>Year</u>	<u>Uses</u>	<u>Source</u>
1970	UNITED NATIONS ASSNS OF THE USA ALAMEDA COUNTY CHAPTER	Pacific Telephone Directory

362 15TH ST

<u>Year</u>	<u>Uses</u>	<u>Source</u>
1980	Big Sisters Of The East Bay Inc	Pacific Telephone
1970	VOLUNTEER BUREAU OF ALAMEDA COUNTY	Pacific Telephone Directory

363 15TH ST

<u>Year</u>	<u>Uses</u>	<u>Source</u>
2017	LAVORINI ERNIE DDS	Cole Information Services
	DOWNTOWN OAKLAND	Cole Information Services
2014	LAVORINI ERNIE DDS	Cole Information Services
	FONG GLORIA DDS	Cole Information Services
	LAVORINI AMANDA DDS	Cole Information Services
	CHOI JAMES DDS	Cole Information Services
2009	LAVORINI DENTAL CARE	Cole Information Services

FINDINGS

<u>Year</u>	<u>Uses</u>	<u>Source</u>
2009	LAVORINI ERNIE DDS	Cole Information Services
2006	LAVORINI ERNIE	Haines Company, Inc.
2004	NORMAN FULLER	Cole Information Services
	ERNIE S LAVORINI DDS INC	Cole Information Services
2000	BOSS ADULT LITERACY PROJECT	Pacific Bell
	B O S S EMPLOYMENT OFFICE	Pacific Bell
1999	BOSS ADULT LITERACY PROJECT	Cole Information Services
1991	Connections Unlimited	PACIFIC BELL WHITE PAGES
	Everybodys Travel	PACIFIC BELL WHITE PAGES
	Travelers Delight	PACIFIC BELL WHITE PAGES
	Travelers Hotel lth& Franklr	PACIFIC BELL WHITE PAGES
	Traveling Tunes	PACIFIC BELL WHITE PAGES
1986	General Copy	PACIFIC BELL WHITE PAGES
	General Data Comm	PACIFIC BELL WHITE PAGES
1982	RITCHIE & RITCHIE RL EST OAKLAND	Pacific Telephone
1980	Ritchie John Ritchie & Ritchie rl est	Pacific Telephone
	RITCHIE & RITCHIE rl est	Pacific Telephone
1970	RITCHIE & RITCHIE RL EST	Pacific Telephone Directory
	MACOMBER JOHN B RITCHIE & RITCHIE RL EST	Pacific Telephone Directory
	RITCHIE-HAMILTON REAL ESTATE RITCHIE & RITCHIE RL EST	Pacific Telephone Directory
	RITCHIE JOHN RITCHIE & RITCHIE RL EST	Pacific Telephone Directory
1967	CITY MORTGAGE & FINANCE CO	R. L. Polk Co.
	CORDOS AGENCY INS	R. L. Polk Co.
	GINGRICH JOHN J REAL EST	R. L. Polk Co.
	HENDRICKS L L REAL EST	R. L. Polk Co.
	ROACH CHARLES K REAL EST	R. L. Polk Co.
1962	Bezerra M S cords Ins Agcy	Pacific Telephone
	City Mortgage & Finance Co	Pacific Telephone
	City Realty Inc	Pacific Telephone
	CORDS INSURANCE AGCY	Pacific Telephone
	Davis David Z rl est brkr	Pacific Telephone

FINDINGS

<u>Year</u>	<u>Uses</u>	<u>Source</u>
1962	Gingrich John J rl est	Pacific Telephone
	Gordon Ralph R investmnts	Pacific Telephone
	OReilly W J Cords Ins Agcy	Pacific Telephone
	Roach Charles K City Mtge & Financ Co	Pacific Telephone
1955	SULLIVAN F E WSTRN SAVINGS & LOAN CO	The Pacific Telephone & Telegraph Co.
	WESTERN SAVINGS & LOAN CO	The Pacific Telephone & Telegraph Co.
1945	RICHARDSON PAUL W	The Pacific Telephone & Telegraph Co.
	SULLIVAN F E WESTERN LOAN & BLDG CO	The Pacific Telephone & Telegraph Co.
	WESTERN BLDG & LOAN CO	The Pacific Telephone & Telegraph Co.
	WESTERN LOAN & BLDG CO	The Pacific Telephone & Telegraph Co.
1943	Richardson Paul W mgr Western Loan & Bldg Co r	R. L. Polk & Co.
	WESTERN LOAN AND BUILDING CO OF SALT LAKE CITY Paul W Richardson California Mgr	R. L. Polk & Co.
1938	RICHARDSON PAUL W	Pacific Telephone
	WESTERN BLDG & LOAN CO	Pacific Telephone
	WESTERN LOAN & BLDG CO	Pacific Telephone

366 15TH ST

<u>Year</u>	<u>Uses</u>	<u>Source</u>
1945	BETSY JARVIS TEA ROOM	The Pacific Telephone & Telegraph Co.
	JARVIS BETSY TEA ROOM	The Pacific Telephone & Telegraph Co.
1943	Jarvis Betsy restr	R. L. Polk & Co.

369 15TH ST

<u>Year</u>	<u>Uses</u>	<u>Source</u>
2017	FIREFIGHTERS LOCAL 55 INTERNATIONAL	Cole Information Services
2014	FIREFIGHTERS LOCAL 55 INTERNATIONAL	Cole Information Services
2009	TALENT MERCHANTS INC	Cole Information Services
2006	DESIGNACTION	Haines Company, Inc.
	COLLECTIVE	Haines Company, Inc.
	THIRD WORLD	Haines Company, Inc.
	MAJORITY	Haines Company, Inc.

FINDINGS

<u>Year</u>	<u>Uses</u>	<u>Source</u>	
2004	THIRD WORLD MAJORITY	Cole Information Services	
	THE RUCKUS SOCIETY	Cole Information Services	
1999	MIERS GEORGE & ASSOCIATES	Cole Information Services	
1996	MIERS GEORGE & ASSOCIATES	PACIFIC BELL DIRECTORY	
1994	GEORGE MIERS & ASSOC	Cole Information Services	
1992	MIERS GEORGE & ASSOCIATES	PACIFIC BELL DIRECTORY	
1991	Croop Richard Field E B Co realtors	PACIFIC BELL WHITE PAGES	
	FIELD E B CO realtors	PACIFIC BELL WHITE PAGES	
	Field Edw	PACIFIC BELL WHITE PAGES	
	Field H	PACIFIC BELL WHITE PAGES	
	Jagels Ed P Field E B Co	PACIFIC BELL WHITE PAGES	
	Jageman D	PACIFIC BELL WHITE PAGES	
	Lang Joe Field E B Co realtors	PACIFIC BELL WHITE PAGES	
	Leon Leonard Field E B Co realtors	PACIFIC BELL WHITE PAGES	
	Neef Robert L Field E B Co	PACIFIC BELL WHITE PAGES	
	1986	Jagels Ed P Field E B Co	PACIFIC BELL WHITE PAGES
		Jageman D	PACIFIC BELL WHITE PAGES
Lang Joe Field E B Co realtors		PACIFIC BELL WHITE PAGES	
Leon Leonard Field E B Co realtors		PACIFIC BELL WHITE PAGES	
Leon Leonard J		PACIFIC BELL WHITE PAGES	
Neef Robert L Field E B Co		PACIFIC BELL WHITE PAGES	
Burke Stephen S Field E B Co		PACIFIC BELL WHITE PAGES	
Croop Richard Field E B Co realtors		PACIFIC BELL WHITE PAGES	
Cropsey Giles B		PACIFIC BELL WHITE PAGES	
Drachenberg John C Field E B Co realtors		PACIFIC BELL WHITE PAGES	
FIELD E B CO realtors		PACIFIC BELL WHITE PAGES	
Field Edw		PACIFIC BELL WHITE PAGES	
Field H		PACIFIC BELL WHITE PAGES	
1980		Croop Richard Field E B Co realtors	Pacific Telephone
	FIELD E B CO realtors	Pacific Telephone	
	Lang Joe Field E B Co realtors	Pacific Telephone	
	Ricker C F Field E B Co realtors	Pacific Telephone	

FINDINGS

<u>Year</u>	<u>Uses</u>	<u>Source</u>
1970	CROOP RICHARD FIELD E B CO REALTORS	Pacific Telephone Directory
	DODGE CLYDE A RL EST	Pacific Telephone Directory
	FIELD E B CO REALTORS	Pacific Telephone Directory
	RICKER C F FIELD E B CO REALTORS	Pacific Telephone Directory
	RIES WALTER S FIELD E B CO REALTORS	Pacific Telephone Directory
	CHICHESTER COMPANY INS	Pacific Telephone Directory
1967	FIELD E B CO REAL EST	R. L. Polk Co.
1962	Chichester C A Field Chichester Co	Pacific Telephone
	Croop Richard E B Field Co	Pacific Telephone
	FIELD CHICHESTER CO	Pacific Telephone
	FIELD E B CO rltrs	Pacific Telephone
	Ricker C F E B Field Co rltrs	Pacific Telephone
	Ries Walter S E B Field Co rltrs	Pacific Telephone
1955	FIELD E B CO RLTRS	The Pacific Telephone & Telegraph Co.
	RICKER C F E B FIELD CO RLTRS	The Pacific Telephone & Telegraph Co.
	RIES WALTER S E B FIELD CO RLTRS	The Pacific Telephone & Telegraph Co.
1945	FIELD E B CO RLTRS MAIN OFC	The Pacific Telephone & Telegraph Co.
1943	FIELD E B CO E B Field Real Estate and Insurance	R. L. Polk & Co.
	JOHNSON FRANK Marie Manager Business Property Dept E B Field Co	R. L. Polk & Co.
	RIES WALTER S Margaret T Manager Industrial Dept E B Field Co	R. L. Polk & Co.
	VALLE ANTONIO A Anita Manager Insurance Dept E B Field Co	R. L. Polk & Co.
1938	FIELD E B CO REALTORS	Pacific Telephone

370 15TH ST

<u>Year</u>	<u>Uses</u>	<u>Source</u>
1980	Hypnosis Clearing House Inc	Pacific Telephone
	Morris Freda Ph D	Pacific Telephone

373 15TH ST

<u>Year</u>	<u>Uses</u>	<u>Source</u>
1965	SLOANRT GEO M	R. L. Polk & Co.

FINDINGS

15TH T

315 15TH T

<u>Year</u>	<u>Uses</u>	<u>Source</u>
1950	RAN CORP	The Pacific Telephone & Telegraph Co.

15TH TW INOAKS

315 15TH TW INOAKS

<u>Year</u>	<u>Uses</u>	<u>Source</u>
1950	RAMSEY REALTY CO RL EST	The Pacific Telephone & Telegraph Co.

341 15TH TW INOAKS

<u>Year</u>	<u>Uses</u>	<u>Source</u>
1950	WALSH H W CO RI EST	The Pacific Telephone & Telegraph Co.

345 15TH TW INOAKS

<u>Year</u>	<u>Uses</u>	<u>Source</u>
1950	WILDSCHUT W RL EST	The Pacific Telephone & Telegraph Co.

15THGL ENCORT

363 15THGL ENCORT

<u>Year</u>	<u>Uses</u>	<u>Source</u>
1950	WESTERN BLDG & LOAN CO	The Pacific Telephone & Telegraph Co.
	WESTERN LOAN & BLDG CO	The Pacific Telephone & Telegraph Co.

15THHI GATE

369 15THHI GATE

<u>Year</u>	<u>Uses</u>	<u>Source</u>
1950	STONE H CECIL E B FIELD CO	The Pacific Telephone & Telegraph Co.

15THTE MPLBAR

315 15THTE MPLBAR

<u>Year</u>	<u>Uses</u>	<u>Source</u>
1950	EAST BAY CREDIT SERVICE	The Pacific Telephone & Telegraph Co.

FINDINGS

15THTE NMPLBAR

314 15THTE NMPLBAR

<u>Year</u>	<u>Uses</u>	<u>Source</u>
1950	DU BRUTZ F V INSURANCE	The Pacific Telephone & Telegraph Co.

15THTW INOAKS

330 15THTW INOAKS

<u>Year</u>	<u>Uses</u>	<u>Source</u>
1950	ALEXANDER FRED D CONTR	The Pacific Telephone & Telegraph Co.

15TI

345 15TI

<u>Year</u>	<u>Uses</u>	<u>Source</u>
1991	Hoover Printing Co	PACIFIC BELL WHITE PAGES

15TL

318 15TL

<u>Year</u>	<u>Uses</u>	<u>Source</u>
1950	AGENCY	The Pacific Telephone & Telegraph Co.

17TH

240 17TH

<u>Year</u>	<u>Uses</u>	<u>Source</u>
1950	AUTOMATIC PENCIL SHARPENER CO	The Pacific Telephone & Telegraph Co.
	ZIILLINERISAN C H L R	The Pacific Telephone & Telegraph Co.
	BUCICLEY RALPH D AUTOMATIC PENCIL SHARPENER CO	The Pacific Telephone & Telegraph Co.
	HESS MAE MRS R	The Pacific Telephone & Telegraph Co.
	KRAFTHEFER ROSE R	The Pacific Telephone & Telegraph Co.
	LAPP J F R	The Pacific Telephone & Telegraph Co.
	LAWSON BELLE MRS R	The Pacific Telephone & Telegraph Co.
	LEGG E ALECK R	The Pacific Telephone & Telegraph Co.
	LOGAN FRANK R	The Pacific Telephone & Telegraph Co.

FINDINGS

<u>Year</u>	<u>Uses</u>	<u>Source</u>
1950	LORIDON MIARY E R	The Pacific Telephone & Telegraph Co.
	LUIHN ANNA M R	The Pacific Telephone & Telegraph Co.
	MITCHELL HELEN R	The Pacific Telephone & Telegraph Co.
	MOSER RETA N R	The Pacific Telephone & Telegraph Co.
	PARKER CORY NNE R	The Pacific Telephone & Telegraph Co.
	SARVER GORDON W R	The Pacific Telephone & Telegraph Co.
	THOMAS W MISS R	The Pacific Telephone & Telegraph Co.
	TRUTNER E J R	The Pacific Telephone & Telegraph Co.
	VEYL MARGARET A R	The Pacific Telephone & Telegraph Co.
	WALKER JEWEL M R	The Pacific Telephone & Telegraph Co.

245 17TH

<u>Year</u>	<u>Uses</u>	<u>Source</u>
1991	Kim Byong Kuk	PACIFIC BELL WHITE PAGES
	Kim C	PACIFIC BELL WHITE PAGES
	Kim C	PACIFIC BELL WHITE PAGES

255 17TH

<u>Year</u>	<u>Uses</u>	<u>Source</u>
1950	BIG THREE AUTO SERVICE JONES BIG THREE AUTO SERVICE	The Pacific Telephone & Telegraph Co.
	JONES BIG THREE AUTO SERVICE	The Pacific Telephone & Telegraph Co.

278 17TH

<u>Year</u>	<u>Uses</u>	<u>Source</u>
1950	WIN PHILLIPS CO ADDING MACHS & TYPWRTRS	The Pacific Telephone & Telegraph Co.

300 17TH

<u>Year</u>	<u>Uses</u>	<u>Source</u>
1950	FARMERS INSURANCE GROUP ALAMEDA SALES & CLAIMS OFE	The Pacific Telephone & Telegraph Co.
	RIHN CHAS J FARMERS INSURANCE GROUP	The Pacific Telephone & Telegraph Co.
	TRUCK INSURANPE EXCHANGE ALAMEDA SALES & CLAIMS OFFICE	The Pacific Telephone & Telegraph Co.

FINDINGS

310 17TH

<u>Year</u>	<u>Uses</u>	<u>Source</u>
1950	BECK R M CO	The Pacific Telephone & Telegraph Co.

314 17TH

<u>Year</u>	<u>Uses</u>	<u>Source</u>
1950	PIZZOTTI J A MUTI RITY CO	The Pacific Telephone & Telegraph Co.
	MUTUAL REALTY CO	The Pacific Telephone & Telegraph Co.

316 17TH

<u>Year</u>	<u>Uses</u>	<u>Source</u>
1950	JACKSON E C ALA CO RITY CO	The Pacific Telephone & Telegraph Co.
	PEO L VICTOR RI EST	The Pacific Telephone & Telegraph Co.
	PEE I VICTOR RI EST	The Pacific Telephone & Telegraph Co.
1928	PIONEER CASUALTY CO OF CALIFORNIA Chas B Jones General Agent Accident and Heath Insurance	R.L. Polk and Co of California

318 17TH

<u>Year</u>	<u>Uses</u>	<u>Source</u>
1950	BUILDERS LOAN & FINANCE GO	The Pacific Telephone & Telegraph Co.
	PURCELL E C BUILDERS LOAN & FINANCE CO	The Pacific Telephone & Telegraph Co.

320 17TH

<u>Year</u>	<u>Uses</u>	<u>Source</u>
1950	SOMERVILLE J H RL EST	The Pacific Telephone & Telegraph Co.
	VAN SICKLEN F M RL EST	The Pacific Telephone & Telegraph Co.
1928	GRAY PEARIL T Anna C Real Estate Insurance and Loans	R.L. Polk and Co of California

321 17TH

<u>Year</u>	<u>Uses</u>	<u>Source</u>
1950	UNIVERSAL ACCOUNTING SERVICE	The Pacific Telephone & Telegraph Co.
	U S INCOME RECORD TAX SERVICE	The Pacific Telephone & Telegraph Co.
	HENDERSON J H UNIVERSAL ACCOUNTING SERVICE	The Pacific Telephone & Telegraph Co.
	HENDERSON C R UNIVERSAL ACCOUNTING SERVICE	The Pacific Telephone & Telegraph Co.

FINDINGS

327 17TH

<u>Year</u>	<u>Uses</u>	<u>Source</u>
1950	STANDARD AUTOMATIC SALES CO	The Pacific Telephone & Telegraph Co.
	LOVE MUSIC CO	The Pacific Telephone & Telegraph Co.

333 17TH

<u>Year</u>	<u>Uses</u>	<u>Source</u>
1950	ASSOCIATED CREDIT BUREAUS OF AMERICA COLLECTION SERVICE DIVISION	The Pacific Telephone & Telegraph Co.
	COLLECTION SERVICE DIVISION ASSOCIATED CREDIT BUREAUS OF AMERICA	The Pacific Telephone & Telegraph Co.
	COLLECTION SERVICE INC	The Pacific Telephone & Telegraph Co.
	DOCTORS CREDIT ASSOCIATION	The Pacific Telephone & Telegraph Co.
1928	BURG RROS Ernest F Roberts Mgr Real Estate	R.L. Polk and Co of California

337 17TH

<u>Year</u>	<u>Uses</u>	<u>Source</u>
1979	COLLECTION SERVICE INC	Pacific Telephone
1960	CALIF PHYSICIANS SERVICE BLUE SHIELD PLAN	Pacific Telephone
1950	WHITNEY FRED R RE	The Pacific Telephone & Telegraph Co.
	WEST CALLAWAY & CO INS & SURETY BNDS	The Pacific Telephone & Telegraph Co.
	BELMONT SUPPLIERS DIVISION OF SAFEWAY STORES	The Pacific Telephone & Telegraph Co.
	BRIGHTON FISH CO DIV OF SAFEWAY STORES	The Pacific Telephone & Telegraph Co.
	BROWN & BIGELOW CALNDRS	The Pacific Telephone & Telegraph Co.
	C P S CALIF PHYSICIANS SERVICES	The Pacific Telephone & Telegraph Co.
	CALIF CREDIT COUNCIL	The Pacific Telephone & Telegraph Co.
	CALLAWAY ROBT H WEST CALLAWAY & CO	The Pacific Telephone & Telegraph Co.
	CROWN POULTRY CO DIV OF SALEMN COMMODITIES INC	The Pacific Telephone & Telegraph Co.
	FORSYTHE PAUL J BROWN & BIGELOW CALENDERS	The Pacific Telephone & Telegraph Co.
	PEOPLES ARTHUR R	The Pacific Telephone & Telegraph Co.

FINDINGS

<u>Year</u>	<u>Uses</u>	<u>Source</u>
1950	THOMAS BROS MAPS	The Pacific Telephone & Telegraph Co.
1928	337	R.L. Polk and Co of California
	MUNSELL J R Edw ina A Real Estate Insurance Casualty Fideity Insurance and Surety Bonds Notary Public	R.L. Polk and Co of California
339 17TH		
<u>Year</u>	<u>Uses</u>	<u>Source</u>
1950	BORTNEY FRED S BUSINESS SALES BUREAU	The Pacific Telephone & Telegraph Co.
	BUSINESS SALES BUREAU	The Pacific Telephone & Telegraph Co.
	PURCELL W H REALTOR & INSURER	The Pacific Telephone & Telegraph Co.
341 17TH		
<u>Year</u>	<u>Uses</u>	<u>Source</u>
1950	CRUSADE FOR CHILDREN AMER OVERSEAS AID	The Pacific Telephone & Telegraph Co.
	MC BROOM ALVA RL EST	The Pacific Telephone & Telegraph Co.
350 17TH		
<u>Year</u>	<u>Uses</u>	<u>Source</u>
1950	VOSS WM J PRUDENTIAL REALTY & FINAISCE CO	The Pacific Telephone & Telegraph Co.
	PRUDENTIAL REALTY & FINANCE CO	The Pacific Telephone & Telegraph Co.
	KIRBY GEO F PRUDENTIAL REALTY & FINANCE CO	The Pacific Telephone & Telegraph Co.
1928	NATIONAL GUARANTEE BUILDING LOAN ASSN W O Files Prees G A Bruce Sec	R.L. Polk and Co of California
	CENTra AL CALIFORNIA MOBTQAGEB COM PANYr VL lay Free C W Vat Ughl See	R.L. Polk and Co of California
351 17TH		
<u>Year</u>	<u>Uses</u>	<u>Source</u>
1950	PAUL C E ATTY	The Pacific Telephone & Telegraph Co.
	CENTRAL TITLE CO LTD	The Pacific Telephone & Telegraph Co.
354 17TH		
<u>Year</u>	<u>Uses</u>	<u>Source</u>
1991	Phobia & Anxiety Treatment Program	PACIFIC BELL WHITE PAGES

FINDINGS

<u>Year</u>	<u>Uses</u>	<u>Source</u>
1991	Phobia And Anxiety Recovery Center	PACIFIC BELL WHITE PAGES
	I	PACIFIC BELL WHITE PAGES
1950	RANDOLPH W E E H PHILLIPS & CO	The Pacific Telephone & Telegraph Co.
	PHILLIPS E HERBERT E H PHILLIPS & CO	The Pacific Telephone & Telegraph Co.
	GLIMME DOLORES E H PHILLIPS & CO	The Pacific Telephone & Telegraph Co.
	PHILLPS E H & CO INS BRKRS	The Pacific Telephone & Telegraph Co.
	PHILLIPS BERT E H PHILLIPS & CO	The Pacific Telephone & Telegraph Co.
357 17TH		
<u>Year</u>	<u>Uses</u>	<u>Source</u>
1991	Ofc	PACIFIC BELL WHITE PAGES
	Oakland Coliseum	PACIFIC BELL WHITE PAGES
358 17TH		
<u>Year</u>	<u>Uses</u>	<u>Source</u>
1950	APARTMENT HOUSE EMPLOYEES UNION LOC 18	The Pacific Telephone & Telegraph Co.
	HOTE EMPLOYEES UNION LOC 18	The Pacific Telephone & Telegraph Co.
360 17TH		
<u>Year</u>	<u>Uses</u>	<u>Source</u>
1991	Hyland S	PACIFIC BELL WHITE PAGES
	Hyland Property Management A Division Of D & K Assett Management Inc	PACIFIC BELL WHITE PAGES
1986	United Association Credit Union	PACIFIC BELL WHITE PAGES
361 17TH		
<u>Year</u>	<u>Uses</u>	<u>Source</u>
1950	OAKLAND ASSN OF CREDIT MEN	The Pacific Telephone & Telegraph Co.
	WHOLESALEERS CREDIT ASSN OF OAKLAND OAKLAND ASSN OF CREDIT MEN	The Pacific Telephone & Telegraph Co.
362 17TH		
<u>Year</u>	<u>Uses</u>	<u>Source</u>
1950	VACUUM CLEANER CO OF ANMERICA	The Pacific Telephone & Telegraph Co.

FINDINGS

365 17TH

<u>Year</u>	<u>Uses</u>	<u>Source</u>
1950	POREP HERBERT C PHILIPS & POREP CO INS	The Pacific Telephone & Telegraph Co.
	PHILIPS JAS C RI EST & INS CO	The Pacific Telephone & Telegraph Co.

366 17TH

<u>Year</u>	<u>Uses</u>	<u>Source</u>
1950	SEWING MACHINE CO OF AMERICA	The Pacific Telephone & Telegraph Co.

367 17TH

<u>Year</u>	<u>Uses</u>	<u>Source</u>
1950	MYERS CLAS H RL EST	The Pacific Telephone & Telegraph Co.
	HARMS H W RL EST	The Pacific Telephone & Telegraph Co.

369 17TH

<u>Year</u>	<u>Uses</u>	<u>Source</u>
1950	JOHNSON CLIAS B	The Pacific Telephone & Telegraph Co.
	GOARD ARTHUR J RL EST	The Pacific Telephone & Telegraph Co.
	FANNON CHAS E RL EST	The Pacific Telephone & Telegraph Co.

370 17TH

<u>Year</u>	<u>Uses</u>	<u>Source</u>
1950	HARTSOOK STUDIO	The Pacific Telephone & Telegraph Co.
	PENNY GEORGE F HARTSOOK STUDIO	The Pacific Telephone & Telegraph Co.

371 17TH

<u>Year</u>	<u>Uses</u>	<u>Source</u>
1950	HUGLES EJ & H V RL EST & INS	The Pacific Telephone & Telegraph Co.

372 17TH

<u>Year</u>	<u>Uses</u>	<u>Source</u>
1991	Show case Wigs The	PACIFIC BELL WHITE PAGES
1950	JAMIESON TOWLE WILLOSGHLHY CORP OAKLAND OFC	The Pacific Telephone & Telegraph Co.

374 17TH

<u>Year</u>	<u>Uses</u>	<u>Source</u>
1950	DALTON ROBT O CONSLTNS ENGR	The Pacific Telephone & Telegraph Co.

FINDINGS

<u>Year</u>	<u>Uses</u>	<u>Source</u>
1950	BENTLEY CLYDE E ELECTRL ENGNR	The Pacific Telephone & Telegraph Co.

376 17TH

<u>Year</u>	<u>Uses</u>	<u>Source</u>
1950	RICHARDSON SANDERS HEATNG	The Pacific Telephone & Telegraph Co.
	R G H CO THE RADIANT GLASS HEATING	The Pacific Telephone & Telegraph Co.
	NIELSEN FRANK S R I EST	The Pacific Telephone & Telegraph Co.
	FRITSCH EMIL REALTOR	The Pacific Telephone & Telegraph Co.
1928	WIGGIN CHAS M Real Estate Investments Specializing in Richmond and in Lake District	R.L. Polk and Co of California

378 17TH

<u>Year</u>	<u>Uses</u>	<u>Source</u>
1950	CHRISTIAN SCIENCE CHURCHES & READING ROOMS (CONTD) IST CHURCH OAKLAND	The Pacific Telephone & Telegraph Co.

380 17TH

<u>Year</u>	<u>Uses</u>	<u>Source</u>
1950	CAMPBELL TYPEWRITER CO	The Pacific Telephone & Telegraph Co.
	CAMPBELL EARL L CAMPBELL TYPEWRITER CO	The Pacific Telephone & Telegraph Co.

17TH AVE

314 17TH AVE

<u>Year</u>	<u>Uses</u>	<u>Source</u>
1943	R	R. L. Polk & Co.

339 17TH AVE

<u>Year</u>	<u>Uses</u>	<u>Source</u>
1984	WESTERN TECHNICAL SERVICES	Pacific Bell

351 17TH AVE

<u>Year</u>	<u>Uses</u>	<u>Source</u>
1928	av Chauncey P Jr real est	R.L. Polk and Co of California

FINDINGS

354 17TH AVE

<u>Year</u>	<u>Uses</u>	<u>Source</u>
1965	RITCHIE & RITCHIE INDUSTRL RL EST	R. L. Polk & Co.

361 17TH AVE

<u>Year</u>	<u>Uses</u>	<u>Source</u>
1975	NICOL & KIEVENS ARCHITECTS AIA	Pacific Telephone

362 17TH AVE

<u>Year</u>	<u>Uses</u>	<u>Source</u>
1965	JACUZZI WHIRLPOOL BATH	R. L. Polk & Co.

17TH GL ENCORT

318 17TH GL ENCORT

<u>Year</u>	<u>Uses</u>	<u>Source</u>
1950	EBBERT GRAFTON RL EST	The Pacific Telephone & Telegraph Co.

359 17TH GL ENCORT

<u>Year</u>	<u>Uses</u>	<u>Source</u>
1950	JONES HENRY Z RI EST	The Pacific Telephone & Telegraph Co.

17TH HI GATE

240 17TH HI GATE

<u>Year</u>	<u>Uses</u>	<u>Source</u>
1950	COLEGROVE MARGARET MRS R	The Pacific Telephone & Telegraph Co.

314 17TH HI GATE

<u>Year</u>	<u>Uses</u>	<u>Source</u>
1950	WILSON CHAS H RI EST	The Pacific Telephone & Telegraph Co.

333 17TH HI GATE

<u>Year</u>	<u>Uses</u>	<u>Source</u>
1950	SPENCER COLLECTION SERVICE	The Pacific Telephone & Telegraph Co.

341 17TH HI GATE

<u>Year</u>	<u>Uses</u>	<u>Source</u>
1950	TAYLOR PASCHAL B RI EST	The Pacific Telephone & Telegraph Co.

FINDINGS

362 17TH HI GATE

<u>Year</u>	<u>Uses</u>	<u>Source</u>
1950	MODERNAGE PRODUCTS CORP	The Pacific Telephone & Telegraph Co.

17TH OAKLAND

337 17TH OAKLAND

<u>Year</u>	<u>Uses</u>	<u>Source</u>
1976	COLLECTION SERVICE INC	R. L. Polk & Co.

17TH OAKLAND ST

339 17TH OAKLAND ST

<u>Year</u>	<u>Uses</u>	<u>Source</u>
1986	WESTERN TECHNICAL SERVICES	Pacific Bell

17TH OAKLND

354 17TH OAKLND

<u>Year</u>	<u>Uses</u>	<u>Source</u>
1960	PHILLIPS E H & CO INS BRKRS	Pacific Telephone

17TH ST

232 17TH ST

<u>Year</u>	<u>Uses</u>	<u>Source</u>
1999	OCCUPANT UNKNOWN	Cole Information Services

240 17TH ST

<u>Year</u>	<u>Uses</u>	<u>Source</u>
1967	PIERCE WILHELM	R. L. Polk Co.
1962	Alexander Lillian A	Pacific Telephone
	Bill Dorothy A	Pacific Telephone
	Buckley Ralph D Mrs	Pacific Telephone
	Burd Alfred H	Pacific Telephone
	Burd Marjorie Q	Pacific Telephone
	Dix Ross	Pacific Telephone
	Elliott Evelyn A	Pacific Telephone

FINDINGS

<u>Year</u>	<u>Uses</u>	<u>Source</u>
1962	Griffin Edna	Pacific Telephone
	Hart Alma Mrs	Pacific Telephone
	Hogstrom G W	Pacific Telephone
	Konzak Steve	Pacific Telephone
	Luihn Anna M	Pacific Telephone
	Matkin W Leo	Pacific Telephone
	Mayfield Maude Mrs	Pacific Telephone
	Mc Daniel M M	Pacific Telephone
	Mitchell H	Pacific Telephone
	Ritchie M Liss P Mrs	Pacific Telephone
1955	Roll Grace Mrs	Pacific Telephone
	ELLIOTT EVELYN A	The Pacific Telephone & Telegraph Co.
	HALL FANNIE B MRS	The Pacific Telephone & Telegraph Co.
	HENRICUS JEAN	The Pacific Telephone & Telegraph Co.
	ISHIDA HATSUYE	The Pacific Telephone & Telegraph Co.
	LAPP J F R	The Pacific Telephone & Telegraph Co.
	LONDON MARY E R	The Pacific Telephone & Telegraph Co.
	LUIHN ANNA M	The Pacific Telephone & Telegraph Co.
	MESQUITE ARTHUR JR	The Pacific Telephone & Telegraph Co.
	MITCHELL HELEN R	The Pacific Telephone & Telegraph Co.
	PARKER CORY NNE R	The Pacific Telephone & Telegraph Co.
	SALYER RUTH	The Pacific Telephone & Telegraph Co.
	SMITH RALPH ERNST	The Pacific Telephone & Telegraph Co.
	ZIMMERMAN C H L	The Pacific Telephone & Telegraph Co.
	ALDRIDGE D E	The Pacific Telephone & Telegraph Co.
	ANDERSON R W	The Pacific Telephone & Telegraph Co.
	ANDREWS ROBT	The Pacific Telephone & Telegraph Co.
	BUCKLEY RALPH D OFC	The Pacific Telephone & Telegraph Co.
	CONSEDINE O E MRS	The Pacific Telephone & Telegraph Co.
	1945	BAXTER GEORGE E R
KLIMOVICH ROSE R		The Pacific Telephone & Telegraph Co.
LAWSON BELLE MRS R		The Pacific Telephone & Telegraph Co.

FINDINGS

<u>Year</u>	<u>Uses</u>	<u>Source</u>
1945	LEWIS THELMA B MRS R	The Pacific Telephone & Telegraph Co.
	LIVINGSTON IRIS E R	The Pacific Telephone & Telegraph Co.
	MILLER MADELYN E R	The Pacific Telephone & Telegraph Co.
	OLIVER JOSEPHINE R	The Pacific Telephone & Telegraph Co.
	PELLICANO ANGIE R	The Pacific Telephone & Telegraph Co.
	SALYER RUTH MISS R	The Pacific Telephone & Telegraph Co.
	THOMAS W MISS R	The Pacific Telephone & Telegraph Co.
	TRAVAGLIO GENE R	The Pacific Telephone & Telegraph Co.
1943	Alice Apartments	R. L. Polk & Co.
	ATKINS Gloria Sten r	R. L. Polk & Co.
	Barada Kenneth A Patricia h	R. L. Polk & Co.
	Barmund Mickey sten h	R. L. Polk & Co.
	Baum Joan Mrs h	R. L. Polk & Co.
	Bidwell Q A clk NSB h	R. L. Polk & Co.
	Buckley Ralph T h	R. L. Polk & Co.
	COOPER Eileen nurse h	R. L. Polk & Co.
	Hennmuth Bessie sten h	R. L. Polk & Co.
	Heroux Jas A Alice A h	R. L. Polk & Co.
	HOFFMAN Alice L clk r	R. L. Polk & Co.
	Kennemuth Bessie J sten Pac Indemnity Co r	R. L. Polk & Co.
	Lawson K C Belle bartndr h	R. L. Polk & Co.
	Lewis Alf J Thelma mach h	R. L. Polk & Co.
	Lewis Thelma Mrs mgr Alice Apts r	R. L. Polk & Co.
	Lind J W emp NSB h	R. L. Polk & Co.
	Louvau Norman h	R. L. Polk & Co.
	Malaspino Harry Dorothy engvr ONE & G Co r	R. L. Polk & Co.
	Mc Cright Marjorie clk r	R. L. Polk & Co.
	Mc Glothin T M shipydw kr h	R. L. Polk & Co.
	Melaspina M G h	R. L. Polk & Co.
	NAGLE E F Edith h	R. L. Polk & Co.
	NAGLE Edith A clk r	R. L. Polk & Co.
	NELSON Vernon A Mary J h	R. L. Polk & Co.

FINDINGS

<u>Year</u>	<u>Uses</u>	<u>Source</u>
1943	Nixdor P A USN h	R. L. Polk & Co.
	RITTER Victoria clk h	R. L. Polk & Co.
	Salyer Ruth waiter h	R. L. Polk & Co.
	Sherry Kay Mrs musician h	R. L. Polk & Co.
	Sowers C E USA h	R. L. Polk & Co.
	Travaglio Gene h	R. L. Polk & Co.
	West Gloria h	R. L. Polk & Co.
	Wolf Guy h	R. L. Polk & Co.
	Wood Dorothy h	R. L. Polk & Co.

243 17TH ST

<u>Year</u>	<u>Uses</u>	<u>Source</u>
1999	OCCUPANT UNKNOWN	Cole Information Services

245 17TH ST

<u>Year</u>	<u>Uses</u>	<u>Source</u>
2017	JESSICA MAINE	Cole Information Services
	DOR CHEZ APARTMENTS	Cole Information Services
	JULIAN AKINS	Cole Information Services
	YASSIN HASSAN	Cole Information Services
	GLENN BIALIK	Cole Information Services
	GLENN CAMPBELL	Cole Information Services
	MYRIAH CORNWELL	Cole Information Services
	TRACI ELLICOTT	Cole Information Services
	ARTHUR GIES	Cole Information Services
	LAWRENCE WING	Cole Information Services
	LAURA BEACH	Cole Information Services
	OLIVER FERNANDEZ	Cole Information Services
	MEGAN FREDERICKSON	Cole Information Services
	TANAYA KING	Cole Information Services
	BC BRAZEAU	Cole Information Services
	NICOLE HOWELL	Cole Information Services
	RONALD BARCENAS	Cole Information Services
	JONNIE LIVINGS	Cole Information Services

FINDINGS

<u>Year</u>	<u>Uses</u>	<u>Source</u>
2017	NANSALMAA TUNDEV	Cole Information Services
	CESAR VALDE	Cole Information Services
	GWEN YOSHIMURA	Cole Information Services
	MOHAMMAD ZAFEER	Cole Information Services
	MARCO CHAVARIN	Cole Information Services
	JOSEPH GONZALEZ	Cole Information Services
	NEFERTARI HAWTHORNE	Cole Information Services
	CHAUNETTE LUMPKINS	Cole Information Services
	JACK MARINKOVICH	Cole Information Services
2014	PIERRE ADLER	Cole Information Services
	MOHAMED NUR	Cole Information Services
	DOR CHEZ APARTMENTS	Cole Information Services
	ROMUALDA BIALIK	Cole Information Services
	YASSIN HASSAN	Cole Information Services
	HELEN MURAGE	Cole Information Services
	NATHAN YUNGERBERG	Cole Information Services
	TRACI ELLICOTT	Cole Information Services
	DEBORAH PRAGER	Cole Information Services
	LAWRENCE WING	Cole Information Services
	OLIVER FERNANDEZ	Cole Information Services
	KIM JACQUES	Cole Information Services
	DAREL OGBONNA	Cole Information Services
	DAVID SPARKS	Cole Information Services
	NICOLE HOWELL	Cole Information Services
	RONALD BARCENAS	Cole Information Services
	JOHN BATTAGLIA	Cole Information Services
WHITNEE GARRETT	Cole Information Services	
JONNIE LIVINGS	Cole Information Services	
NANSALMAA TUNDEV	Cole Information Services	
GWEN YOSHIMURA	Cole Information Services	
MARCO CHAVARIN	Cole Information Services	
NEFERTARI HAWTHORNE	Cole Information Services	

FINDINGS

<u>Year</u>	<u>Uses</u>	<u>Source</u>
2014	CHRIS KING	Cole Information Services
	JACK MARINKOVICH	Cole Information Services
	ANTHONY MOORE	Cole Information Services
	BENJAMIN PIERSON	Cole Information Services
	RICHARD WILLIAMS	Cole Information Services
	PIERRE ADLER	Cole Information Services
2009	AM PLASTERING	Cole Information Services
	JACK MARINKOVICH	Cole Information Services
	ADUKU ABUGRE	Cole Information Services
	JESSICA MAINE	Cole Information Services
	CHRISTINA COPLAN	Cole Information Services
	ELIZABETH SANCHEZ	Cole Information Services
	M NWAR	Cole Information Services
	SALEHA ABDELLA	Cole Information Services
	EKRAM ADEM	Cole Information Services
	WENDY SMITH	Cole Information Services
	HELEN YIBRO	Cole Information Services
	VICTORIA BARCENAS	Cole Information Services
	D WILKES	Cole Information Services
	TSERING WANGCHUK	Cole Information Services
	JEROME CRIST	Cole Information Services
	ALESIA PHILLIPS	Cole Information Services
	THOMAS MUSYOKI	Cole Information Services
	CHRISTAL KING	Cole Information Services
	YACINE DEBBAHI	Cole Information Services
KATHLEEN WATERS	Cole Information Services	
DOR CHEZ APARTMENTS	Cole Information Services	
2006	0 DORCHEZ APTS	Haines Company, Inc.
	ABEELLA Salsha	Haines Company, Inc.
	ADEMEkram M	Haines Company, Inc.
	ADEPOJU Siki M	Haines Company, Inc.
	ALI Nasra	Haines Company, Inc.

FINDINGS

<u>Year</u>	<u>Uses</u>	<u>Source</u>
2006	BABLE Helen	Haines Company, Inc.
	BARCENAS Victoria	Haines Company, Inc.
	BATTAGLIA John	Haines Company, Inc.
	BOLD Undrakh	Haines Company, Inc.
	ACRIST Jamme C 3D	Haines Company, Inc.
	DORCHEZ	Haines Company, Inc.
	KING Christal	Haines Company, Inc.
	MARINKOVICH Jack	Haines Company, Inc.
	NWARM	Haines Company, Inc.
2004	WING Lawrence	Haines Company, Inc.
2004	DORCHEZ APARTMENTS	Cole Information Services
	STEPHEN NUNEZ	Cole Information Services
	JAMES HYES	Cole Information Services
	THERESA TRUJILLO	Cole Information Services
	RACHEL WILLIAMS	Cole Information Services
	CHRISTINA COPLAN	Cole Information Services
	MOHAMED NUR	Cole Information Services
	EKRAM ADEM	Cole Information Services
	ALEXIS EVANS	Cole Information Services
	LAWRENCE WING	Cole Information Services
	VICTORIA BARCENAS	Cole Information Services
	TIMOTHY VICK	Cole Information Services
	ESKINDER GETACHEW	Cole Information Services
	JEROME CRIST	Cole Information Services
	ROSALIE UBAS	Cole Information Services
	ERIC ALLYN	Cole Information Services
	HANNA MURRIE	Cole Information Services
	CHRISTAL KING	Cole Information Services
	DANDIN PUREV DORJ	Cole Information Services
	KRISTINA RUDOLPH	Cole Information Services
PATRICE MARSHALL	Cole Information Services	
2000	103 KING CHRISTAL	Pacific Bell

FINDINGS

<u>Year</u>	<u>Uses</u>	<u>Source</u>
2000	106 CRIST JEROME C III	Pacific Bell
	106 DOR CHEZ APARTMENTS	Pacific Bell
	109 HYES JAMES E	Pacific Bell
	110 INGRAM THELMA B	Pacific Bell
	203 TRUJILLO THERESA	Pacific Bell
	303 MARINKOVICH JACK	Pacific Bell
	304 ADEM EKRAM M	Pacific Bell
	308 PISKUNOV VADIM	Pacific Bell
	309 GETACHEW ESKINDER	Pacific Bell
	PH-1 KEDIK G	Pacific Bell
1999	YACINE DEBBAHI	Cole Information Services
	KATHLEEN WATERS	Cole Information Services
	JACK MARINKOVICH	Cole Information Services
	DOR CHEZ APARTMENTS	Cole Information Services
	ADUKU ABUGRE	Cole Information Services
	JESSICA MAINE	Cole Information Services
	CHRISTINA COPLAN	Cole Information Services
	KENNETH COON	Cole Information Services
	TOMOKO MATSUSHITA	Cole Information Services
	ELIZABETH SANCHEZ	Cole Information Services
	M NWAR	Cole Information Services
	SALEHA ABDELLA	Cole Information Services
	EKRAM ADEM	Cole Information Services
	WENDY SMITH	Cole Information Services
	VICTORIA BARCENAS	Cole Information Services
	HELEN YIBRO	Cole Information Services
	D WILKES	Cole Information Services
	ALESIA PHILLIPS	Cole Information Services
	JEROME CRIST	Cole Information Services
	TSERING WANGCHUK	Cole Information Services
JAMES HAYES	Cole Information Services	
THOMAS MUSYOKI	Cole Information Services	

FINDINGS

<u>Year</u>	<u>Uses</u>	<u>Source</u>
1999	CHRISTAL KING	Cole Information Services
1996	106 DOR CHEZ APARTMENTS	PACIFIC BELL DIRECTORY
	110 INGRAM THELMA B	PACIFIC BELL DIRECTORY
	211 KIM CHEON SHIK	PACIFIC BELL DIRECTORY
	301 KEDIK G	PACIFIC BELL DIRECTORY
	303 MARINKOVICH JACK	PACIFIC BELL DIRECTORY
	1 CARDEN A CHARLES	PACIFIC BELL DIRECTORY
	106 CRIST JEROME C III	PACIFIC BELL DIRECTORY
1994	STEVENSON, RODERIC	Cole Information Services
	KERBER, TED	Cole Information Services
	CARDEN, ARTHUR C	Cole Information Services
	AGESEN, VERNON	Cole Information Services
	SEAMAN, WALLACE	Cole Information Services
1992	1 CARDEN A CHARLES	PACIFIC BELL DIRECTORY
	106 MORGAN SAML A JR	PACIFIC BELL DIRECTORY
	108 WASHINGTON W	PACIFIC BELL DIRECTORY
	110 INGRAM THELMA B	PACIFIC BELL DIRECTORY
	207 JACKS D	PACIFIC BELL DIRECTORY
	209 SEAMAN WALLACE	PACIFIC BELL DIRECTORY
	301 KEDIK G	PACIFIC BELL DIRECTORY
	303 MARINKOVICH JACK	PACIFIC BELL DIRECTORY
	308 KHAN FAROOK	PACIFIC BELL DIRECTORY
	311 AGESEN VERNON	PACIFIC BELL DIRECTORY
1991	Bentley B	PACIFIC BELL WHITE PAGES
	Breckstein Alelan	PACIFIC BELL WHITE PAGES
	Bredehoft L	PACIFIC BELL WHITE PAGES
	Bredehoft P	PACIFIC BELL WHITE PAGES
	Bredeman T K	PACIFIC BELL WHITE PAGES
	Carden A Charles	PACIFIC BELL WHITE PAGES
	Davis T	PACIFIC BELL WHITE PAGES
	Davis T R	PACIFIC BELL WHITE PAGES
	Davis T Y	PACIFIC BELL WHITE PAGES

FINDINGS

<u>Year</u>	<u>Uses</u>	<u>Source</u>
1991	Davis Teresa	PACIFIC BELL WHITE PAGES
	Davis Terri E	PACIFIC BELL WHITE PAGES
	Davis Terry	PACIFIC BELL WHITE PAGES
	Davis Thelma	PACIFIC BELL WHITE PAGES
	Ingram Thelma B	PACIFIC BELL WHITE PAGES
	LJacks D	PACIFIC BELL WHITE PAGES
	Kedik G	PACIFIC BELL WHITE PAGES
	Marinkovich Jack	PACIFIC BELL WHITE PAGES
	Marinkovich Michael & Julia	PACIFIC BELL WHITE PAGES
	Person Debra	PACIFIC BELL WHITE PAGES
	Person G	PACIFIC BELL WHITE PAGES
	Person John	PACIFIC BELL WHITE PAGES
	Van Daft S	PACIFIC BELL WHITE PAGES
	Vandagriff C	PACIFIC BELL WHITE PAGES
	Van Dahl V	PACIFIC BELL WHITE PAGES
	Van Dalen D B	PACIFIC BELL WHITE PAGES
	Van Dam David J	PACIFIC BELL WHITE PAGES
	Vandeberg Bernard	PACIFIC BELL WHITE PAGES
	Washington W	PACIFIC BELL WHITE PAGES
	Washington W J	PACIFIC BELL WHITE PAGES
Zeglinski David	PACIFIC BELL WHITE PAGES	
Zehnder Fred	PACIFIC BELL WHITE PAGES	
Zehnder L	PACIFIC BELL WHITE PAGES	
1986	Agostini Mary De Bow Mrs	PACIFIC BELL WHITE PAGES
	Agostini R	PACIFIC BELL WHITE PAGES
	Agostini Stephen	PACIFIC BELL WHITE PAGES
	Anthony Edw	PACIFIC BELL WHITE PAGES
	Antitany Electric	PACIFIC BELL WHITE PAGES
	Bay Jerry t L	PACIFIC BELL WHITE PAGES
	Bellaire M	PACIFIC BELL WHITE PAGES
	Brosten Dennis E	PACIFIC BELL WHITE PAGES
Frye Ruth A	PACIFIC BELL WHITE PAGES	

FINDINGS

<u>Year</u>	<u>Uses</u>	<u>Source</u>
1986	Gibson J H	PACIFIC BELL WHITE PAGES
	Gibson J I	PACIFIC BELL WHITE PAGES
	Hildebrand Clifton	PACIFIC BELL WHITE PAGES
	Ingram Thelma B	PACIFIC BELL WHITE PAGES
	Ingram V R	PACIFIC BELL WHITE PAGES
	James Lutfi & Irene	PACIFIC BELL WHITE PAGES
	James M	PACIFIC BELL WHITE PAGES
	James M	PACIFIC BELL WHITE PAGES
	James M	PACIFIC BELL WHITE PAGES
	James MA	PACIFIC BELL WHITE PAGES
	Jones FM	PACIFIC BELL WHITE PAGES
	Jones FR	PACIFIC BELL WHITE PAGES
	Jones Fannie L	PACIFIC BELL WHITE PAGES
	Koch L P	PACIFIC BELL WHITE PAGES
	Lokey Margaret G	PACIFIC BELL WHITE PAGES
	Lokke E M	PACIFIC BELL WHITE PAGES
	Marinkovich Jack	PACIFIC BELL WHITE PAGES
	Van Daff S	PACIFIC BELL WHITE PAGES
	1980	Agostini Mary De Bow Mrs
Anthony Edw		Pacific Telephone
Bay Jerry L		Pacific Telephone
Borncamp Ford Mrs		Pacific Telephone
Eittrreim Donald D		Pacific Telephone
Frye Ruth A		Pacific Telephone
Hildebrand Clifton		Pacific Telephone
Huffman T D		Pacific Telephone
Ingram Thelma B		Pacific Telephone
Koch L P		Pacific Telephone
Lokey Margaret G		Pacific Telephone
Marinkovich Jack		Pacific Telephone
OConnell Douglas & Rebecca		Pacific Telephone
Singer Bella MD		Pacific Telephone

FINDINGS

<u>Year</u>	<u>Uses</u>	<u>Source</u>
1980	Stanton C	Pacific Telephone
	Stein Geo H MD	Pacific Telephone
	Swindler Hans	Pacific Telephone
	White Donald L	Pacific Telephone
1975	BLUM BILLIE JEAN	Pacific Telephone
	BLUM RAYMOND L	Pacific Telephone
	BOROCAMP FORD MRS	Pacific Telephone
	BRITTO FRANCIS M	Pacific Telephone
	DARLING WM M	Pacific Telephone
	EITTREIM DONALD D	Pacific Telephone
	FAHRBACH IRVIN R	Pacific Telephone
	GLICK C L	Pacific Telephone
	HILDEBRAND CLIFTON	Pacific Telephone
	KNOX D	Pacific Telephone
	KOCH LP	Pacific Telephone
	LOKEY MARGARET G	Pacific Telephone
	MARINKOVICH JACK	Pacific Telephone
	MATSON ALICE R	Pacific Telephone
	MATSON ARCHIE R	Pacific Telephone
	1970	ARRINGTON THOS A
BAY JERRY L		Pacific Telephone Directory
BERKHEISER M		Pacific Telephone Directory
BLUM BILLIE JEAN		Pacific Telephone Directory
BLUM RAYMOND L		Pacific Telephone Directory
COOPER ELIZABETH M		Pacific Telephone Directory
COOPER WARNER L		Pacific Telephone Directory
CURRY MARION M		Pacific Telephone Directory
CURRY WAYMAN E		Pacific Telephone Directory
DARLING WM M		Pacific Telephone Directory
DAVIDSON LENOR J		Pacific Telephone Directory
DEL GADO LAWRENCE A		Pacific Telephone Directory
EITTREIM DONALD D	Pacific Telephone Directory	

FINDINGS

<u>Year</u>	<u>Uses</u>	<u>Source</u>
1970	FRYE RUTH A	Pacific Telephone Directory
	HILDEBRAND CLIFTON	Pacific Telephone Directory
	HITCH HUGH G	Pacific Telephone Directory
	KNIGHT EVELYN E	Pacific Telephone Directory
	KOCH L P	Pacific Telephone Directory
	MARCINEK TERRANCE	Pacific Telephone Directory
	MATSON ALICE R	Pacific Telephone Directory
	MATSON ARCHIE R	Pacific Telephone Directory
	MCANDREWS C A	Pacific Telephone Directory
	MURPHY ELAINE	Pacific Telephone Directory
	RASMUSSEN T E	Pacific Telephone Directory
	SANDERS BETTE R	Pacific Telephone Directory
	WHITE DONALD L	Pacific Telephone Directory
1967	DOR CHEZ APARTMENTS	R. L. Polk Co.
	RASMUSSEN THORWALD E	R. L. Polk Co.
	KNIGHT EVELYN MRS	R. L. Polk Co.
	CHERNENKOFF ANDREW L	R. L. Polk Co.
	DAVIDSON LENOR J	R. L. Polk Co.
	MURPHY ELAINE	R. L. Polk Co.
	VACANT	R. L. Polk Co.
	ABBAY R G MRS	R. L. Polk Co.
	VACANT	R. L. Polk Co.
	FLEENER C V MRS	R. L. Polk Co.
	VACANT	R. L. Polk Co.
	SANDERS BETTE R	R. L. Polk Co.
	GIACCONE CARLO	R. L. Polk Co.
	HARRIS JACOB M	R. L. Polk Co.
	VACANT APT	R. L. Polk Co.
	HANSELMAN L	R. L. Polk Co.
	DOWO E	R. L. Polk Co.
VANDERWIN NICHOLAS J	R. L. Polk Co.	
1962	Dar Ches Lake Apts	Pacific Telephone

FINDINGS

<u>Year</u>	<u>Uses</u>	<u>Source</u>
1962	Petersen Paul L contr	Pacific Telephone

250 17TH ST

<u>Year</u>	<u>Uses</u>	<u>Source</u>
2017	OAKLAND UNIFIED SCHOOL DISTRICT	Cole Information Services
2014	OAKLAND UNIFIED SCHOOL DISTRICT	Cole Information Services
2009	LOS ANGELES UNIFIED SCHOOL DISTRICT	Cole Information Services
2004	LOS ANGELES UNIFIED SCHOOL DST	Cole Information Services
2000	YWCA-YOUNG WOMEN S CHRISTIAN ASSN	Pacific Bell
1999	YWCA YOUNG WOMENS CHRISTIAN ASSOCIATION	Cole Information Services
1996	YWCA-YOUNG WOMEN S CHRISTIAN ASSN	PACIFIC BELL DIRECTORY
1991	Customer Services Division	PACIFIC BELL WHITE PAGES
	Service Orders Tur Ons Turn Offs	PACIFIC BELL WHITE PAGES
	Bill & Other Inquiries	PACIFIC BELL WHITE PAGES
	Credit&Collectons	PACIFIC BELL WHITE PAGES
	E A S T B A Y M U N I C I P A L U T I L I T Y D I S T R I C T Contd Business Office	PACIFIC BELL WHITE PAGES
	Oakland Office	PACIFIC BELL WHITE PAGES
1986	No Charge To Calling Party	PACIFIC BELL WHITE PAGES
	Credit & Collections	PACIFIC BELL WHITE PAGES
	Bill & Other Inquiries	PACIFIC BELL WHITE PAGES
	Service Orders Turn Ons Turn Offs	PACIFIC BELL WHITE PAGES
	Customer Service Division	PACIFIC BELL WHITE PAGES
	Oakland Office	PACIFIC BELL WHITE PAGES
1980	Oakland Office	Pacific Telephone
1975	EAST BAY MUNICIPAL UTILITY DISTRICT	Pacific Telephone
1970	EAST BAY MUNICIPAL UTILITY DISTRICT	Pacific Telephone Directory
1967	EAST BAY MUNICIPAL UTILITY DISTRICT	R. L. Polk Co.
	DISTRICT	R. L. Polk Co.
1962	Oakland Office	Pacific Telephone

FINDINGS

255 17TH ST

<u>Year</u>	<u>Uses</u>	<u>Source</u>
1962	Harveys Big Three Auto Service	Pacific Telephone
	Big Three Auto Service	Pacific Telephone
1955	WYNOIL LAB DISTR	The Pacific Telephone & Telegraph Co.
	VINSON FRED W WYNOIL LAB DISTR	The Pacific Telephone & Telegraph Co.
	BIG THREE AUTO SERVICE	The Pacific Telephone & Telegraph Co.

266 17TH ST

<u>Year</u>	<u>Uses</u>	<u>Source</u>
2014	PATEL & ASSOCIATES CPA	Cole Information Services
2009	PATEL & ASSOCIATES	Cole Information Services
	TIE HU KNITTING	Cole Information Services
	PATEL & ASSOCS CERTIFIED PUBLIC ACCO	Cole Information Services
2006	PATEL	Haines Company, Inc.
	ASSOCIATES CPA	Haines Company, Inc.
	OAKLD SC EARLY	Haines Company, Inc.
	CHILDHOOD ED CT	Haines Company, Inc.
1999	FISHER ASSOCIATES QUESTIONED DOCUMENT EXAMINERS INCORPORATED	Cole Information Services
1994	FISHER ASSOCIATES QUESTIONED	Cole Information Services
	TAMARA THOMPSON INVESTIGATIONS	Cole Information Services
	RAND INVESTIGATIONS	Cole Information Services
1992	THOMPSON TAMARA INVESTIGATIONS	PACIFIC BELL DIRECTORY
	RAND INVESTIGATIONS	PACIFIC BELL DIRECTORY
	FISHER ASSOCIATES QUESTIONED DOCUMENT	PACIFIC BELL DIRECTORY
1991	Mc Masters & Westland TRI Commercial Real Estate	PACIFIC BELL WHITE PAGES
	Mc Math La Shon	PACIFIC BELL WHITE PAGES
	Spees Richard LAssociates	PACIFIC BELL WHITE PAGES
	Spees Richard L & Jean	PACIFIC BELL WHITE PAGES
	Spees & Spees Law yers No Crarge To Calling Party	PACIFIC BELL WHITE PAGES
	Speeth Kathleen Dr	PACIFIC BELL WHITE PAGES
	Speid J	PACIFIC BELL WHITE PAGES

FINDINGS

<u>Year</u>	<u>Uses</u>	<u>Source</u>
1991	TRI Mc Masters & Westland Commercial Real Estate	PACIFIC BELL WHITE PAGES
	Thompson Tamara Investigations	PACIFIC BELL WHITE PAGES
	Vereen R & Associates	PACIFIC BELL WHITE PAGES
	Wilson William H Real Estate Services	PACIFIC BELL WHITE PAGES
1975	CANNERY WORKEF S U	Pacific Telephone
1970	TEAMSTERS UNION LOCALS	Pacific Telephone Directory
	CANNERY WORKERS UNION NO 750 IBT	Pacific Telephone Directory
1967	CANNERY WORKERS UNION LOCAL NO	R. L. Polk Co.
1955	CANNERY WORKERS UNION I B OF T C W & H	The Pacific Telephone & Telegraph Co.

278 17TH ST

<u>Year</u>	<u>Uses</u>	<u>Source</u>
2006	No Current Listing	Haines Company, Inc.
1980	Paramount Export Co	Pacific Telephone
1975	DAUGHTERS OF ST PAUL	Pacific Telephone
1970	DAUGHTERS OF ST PAUL	Pacific Telephone Directory
	ST PAUL CATHOLIC BOOK & FILM CENTER	Pacific Telephone Directory
1967	DAUGHTERS OF SAINT PAUL BOOK	R. L. Polk Co.
1962	Phillips Win Co adding machs & typw rtrs	Pacific Telephone
	Win Phillips Co adding machs & typw rtrs	Pacific Telephone
1955	PHILLIPS WIN CO ADDING MACHS & TYPWRTRS	The Pacific Telephone & Telegraph Co.
	WIN PHILLIPS CO ADDING MACHS & TYPWRTRS	The Pacific Telephone & Telegraph Co.

280 17TH ST

<u>Year</u>	<u>Uses</u>	<u>Source</u>
2017	TELECARE CORPORATION	Cole Information Services
2014	TELECARE CORPORATION	Cole Information Services
2006	TELECARE STRIDES	Haines Company, Inc.
	OF ALAMDA CO	Haines Company, Inc.
2004	TAHOE KOREA	Cole Information Services
	WEB & NETWORK	Cole Information Services

FINDINGS

<u>Year</u>	<u>Uses</u>	<u>Source</u>
2004	CLICKBAYNEWS CO	Cole Information Services
2000	PARAMOUNT EXPORT COMPANY	Pacific Bell
	CENTRAL SERVICES	Pacific Bell
1999	PARAMOUNT EXPORT COMPANY	Cole Information Services
	CENTRAL SERVICES	Cole Information Services
1996	PARAMOUNT EXPORT CO	PACIFIC BELL DIRECTORY
1994	PARAMOUNT EXPORT CO	Cole Information Services
1992	PARAMOUNT EXPORT CO	PACIFIC BELL DIRECTORY
1991	Paramount Export Co	PACIFIC BELL WHITE PAGES
1986	Paramount Export Co	PACIFIC BELL WHITE PAGES
	Nagan Harold Investment Partnerships	PACIFIC BELL WHITE PAGES
	Invespar Inc	PACIFIC BELL WHITE PAGES
	Investment Partnerships	PACIFIC BELL WHITE PAGES

285 17TH ST

<u>Year</u>	<u>Uses</u>	<u>Source</u>
2017	EAST BAY MEDITATION CENTER	Cole Information Services
2014	EAST BAY MEDITATION CENTER	Cole Information Services
2009	TELECARE CORP	Cole Information Services
	OASIS HIGH SCHOOL	Cole Information Services
2006	BJ & ASSOCIATES	Haines Company, Inc.
	OASIS HIGH	Haines Company, Inc.
	SCHOOL	Haines Company, Inc.
	SUNDAYMORNING	Haines Company, Inc.
2000	STRIDES OF ALAMEDA COUNTY	Pacific Bell
1999	STRIDES OF ALAMEDA COUNTY	Cole Information Services
1994	ALAMEDA COUNTY CONTINUING CARE	Cole Information Services
1986	Asian Program Central Oakland Community Mental Health Center	PACIFIC BELL WHITE PAGES
1980	Administration North Region	Pacific Telephone
	Central Oakland Mental Health Center	Pacific Telephone
	Central Oakland Day Treatment	Pacific Telephone
1975	B & F BOOKKEEPING SERVICE	Pacific Telephone
	CENTRAL CREDIT UNION OF CALIF	Pacific Telephone

FINDINGS

<u>Year</u>	<u>Uses</u>	<u>Source</u>
1975	EAST BAY POSTAL CREDIT UNION	Pacific Telephone
	GOVERNMENT SERVICE CREDIT UNION	Pacific Telephone
	INWOOD CREDIT UNION	Pacific Telephone
	METROPOLITAN CREDIT UNION	Pacific Telephone
1970	METROPOLITAN CREDIT UNION	Pacific Telephone Directory
	STANWELL WM CO RL EST LOANS	Pacific Telephone Directory
	BRUSH FRANK A STANWELL WM CO RL EST LOANS	Pacific Telephone Directory
	CENTRAL CREDIT UNION OF CALIF	Pacific Telephone Directory
	CENTRAL INSURANCE AGENCY	Pacific Telephone Directory
	CUNA MUTUAL INSURANCE SOCIETY	Pacific Telephone Directory
	EAST BAY POSTAL CREDIT UNION	Pacific Telephone Directory
	GOVERNMENT SERVICE CREDIT UNION	Pacific Telephone Directory
	HOLMGREN STANFORD L STANWELL WM CO RL EST LOANS	Pacific Telephone Directory
	INWOOD CREDIT UNION	Pacific Telephone Directory
1967	MOORE JOHN L BUILDING	R. L. Polk Co.
	CENTRAL CREDIT UNION OF CALIF	R. L. Polk Co.
	CENTRAL INSURANCE AGENCY INC	R. L. Polk Co.
	CUNA MUTUAL INSURANCE SOCIETY	R. L. Polk Co.
1962	Aydelott Wm R Wm Stanwell Co	Pacific Telephone
	Central Credit Union of Calif	Pacific Telephone
	CENTRAL INSURANCE AGENCY	Pacific Telephone
	Deppen J R Wm Stanwell Co	Pacific Telephone
	East Bay Postal Credit Union	Pacific Telephone
	Government Service Credit Union	Pacific Telephone
	Holmgren Stanford L Wm Stanwell Co	Pacific Telephone
	Inwood Credit Union	Pacific Telephone
	Metropolitan Credit Union	Pacific Telephone
	Moore John L East Bay Postl Cr Union	Pacific Telephone
	Postal Credit Union East Bay	Pacific Telephone
	STANWELL WM CO rl est loans	Pacific Telephone
	1955	AYDELOTT WM R WM STANWELL CO

FINDINGS

<u>Year</u>	<u>Uses</u>	<u>Source</u>
1955	DEPPEN J R WM STANWELL CO	The Pacific Telephone & Telegraph Co.
	HOLMGREN STANFORD L WM STANWELL CO	The Pacific Telephone & Telegraph Co.
	STANWELL WM CO RL EST LOANS	The Pacific Telephone & Telegraph Co.

287 17TH ST

<u>Year</u>	<u>Uses</u>	<u>Source</u>
2017	KILOWATT ENGINEERING	Cole Information Services
	BAY AREA URBAN DEBATE LEAGUE	Cole Information Services
	SILVER PET PRINTS	Cole Information Services
	SMALLPRINT FRANCHISING	Cole Information Services
2014	KILOWATT ENGINEERING	Cole Information Services
	S & I CONSTRUCTION	Cole Information Services
	ROQBOT INC	Cole Information Services
	BAY AREA URBAN DEBATE LEAGUE	Cole Information Services
2009	BESTWAY DRIVING SCHOOL	Cole Information Services
	FRIENDS OF CREATION SPIRITUALITY	Cole Information Services
	KW ENGINEERING	Cole Information Services
	DONALD P MCCULLUM YOUTH COURT	Cole Information Services
2006	FRIENDS OF CREATION SPRTLTY	Haines Company, Inc.
	GOLDENTOUCH	Haines Company, Inc.
	ENTERTAINMENT	Haines Company, Inc.
	LSM LEGACIES	Haines Company, Inc.
	MEENA	Haines Company, Inc.
	ROYAL CLEANING	Haines Company, Inc.
	VETERANS PROTECTION INC	Haines Company, Inc.
2004	LIGHTENGINE INC	Cole Information Services
	SHANE ANDRE	Cole Information Services
2000	207 AASK-ADOPT A SPECIAL KID	Pacific Bell
	222 IQ EDUCATIONAL INSTITUTE	Pacific Bell
	225 RELYABLE CHOICES EMPLOYMENT SERVICES	Pacific Bell

FINDINGS

<u>Year</u>	<u>Uses</u>	<u>Source</u>
2000	301 16500 INC	Pacific Bell
	301 16500 INC	Pacific Bell
	360 TYLER C J ARCHITECTURE	Pacific Bell
	400 LEADERSHIP EXCELLENCE INC	Pacific Bell
1999	RELYABLE CHOICES EMPLOYMENT SERVICES	Cole Information Services
	16500 INCORPORATED	Cole Information Services
	BARRETT BUSINESS INSURANCE AGENCY	Cole Information Services
	TYLER C J ARCHITECTURE	Cole Information Services
	IQ EDUCATIONAL INSTITUTE	Cole Information Services
	US COMPONENTS	Cole Information Services
1994	US VETERANS CTR	Cole Information Services
1992	VET CENTER-VIETNAM VETERANS OUTREACH CENTER	PACIFIC BELL DIRECTORY
1991	Vietnam Vets Recycling Inc	PACIFIC BELL WHITE PAGES
	Vet Center Vietnam Veterans Outreach Center	PACIFIC BELL WHITE PAGES
	Vietnam Veterans Outreach Center	PACIFIC BELL WHITE PAGES
1980	B C I Home Delivered Meals	Pacific Telephone
	B C I Senior Nutrition Project	Pacific Telephone
	Bishops Coffeehouse The	Pacific Telephone
	Bishops Community	Pacific Telephone
	Bishops Downtown Senior Center The	Pacific Telephone
	Gray Panthers Of Oakland Emeryville	Pacific Telephone
	North Cities Home Helper Project	Pacific Telephone
	Oakland Home Services	Pacific Telephone
1975	ASIAN COMMUNITIES MENTAL HEALTH SERVICES	Pacific Telephone
1970	CALIF CREDIT UNION LEAGUE NORTHERN OFFICE	Pacific Telephone Directory
1967	CALIFORNIA CREDIT UNION LEAGUE	R. L. Polk Co.

300 17TH ST

<u>Year</u>	<u>Uses</u>	<u>Source</u>
2017	ACCIDENT CASE EXPERTS INC	Cole Information Services

FINDINGS

<u>Year</u>	<u>Uses</u>	<u>Source</u>
2017	ACCIDENT CLAIMS SERVICE	Cole Information Services
2014	ACCIDENT CASE EXPERTS INC	Cole Information Services
	ACCIDENT CLAIMS SERVICE	Cole Information Services
2009	ACCIDENT CLAIM SERVICES	Cole Information Services
2006	SERVICE	Haines Company, Inc.
	ACCIDENTCLAIMS	Haines Company, Inc.
2004	ACCIDENT INJURY EXPERTS	Cole Information Services
2000	ACCIDENT CLAIMS SERVICE	Pacific Bell
1999	ACCIDENT CLAIMS SERVICE	Cole Information Services
1996	ACCIDENT CLAIMS SERVICE	PACIFIC BELL DIRECTORY
1994	ACCIDENT CLAIMS SVC	Cole Information Services
1992	M L M SOUND LAB	PACIFIC BELL DIRECTORY
1986	Yacoub Nabil	PACIFIC BELL WHITE PAGES
	Yacoub G Gary	PACIFIC BELL WHITE PAGES
	Beale John P Jr MD	PACIFIC BELL WHITE PAGES
	San Francisco Eye Institute Group Professional Corp	PACIFIC BELL WHITE PAGES
	S AN FRAN CIS CO	PACIFIC BELL WHITE PAGES
1980	Yacoub G Gary	Pacific Telephone
	White Shield Agency	Pacific Telephone
	WHITE SHIELD HOSPITAL PLAN	Pacific Telephone
	Beale John P Jr MD	Pacific Telephone
	United Fire Accident & Health Div	Pacific Telephone
	Union Fidelity Life White Shield Hospital Plan	Pacific Telephone
	San Francisco Eye Institute Group Professional Corp	Pacific Telephone
	Roy Michael A optmrst	Pacific Telephone
	Kues W White Shield Hospital Plan	Pacific Telephone
	I T T Life Insurance White Shield Hospital Plan	Pacific Telephone
1975	BEALE JOHN PJR MD	Pacific Telephone
	BLACK HAWK RANCH REALTY INC	Pacific Telephone
	GRAYSON DANIEL P OPTMTRST	Pacific Telephone
1967	MAGE 6 ROBT FURRIER	R. L. Polk Co.

FINDINGS

<u>Year</u>	<u>Uses</u>	<u>Source</u>
1967	NO RETURN	R. L. Polk Co.
1962	Downtown Oakland Sales & Claims Ofc	Pacific Telephone
	Mervin Danl D Farmers Ins Group	Pacific Telephone
1955	FARMERS INSURANCE GROUP	The Pacific Telephone & Telegraph Co.
	FIRE INSURANCE EXCHANGE	The Pacific Telephone & Telegraph Co.
	FISHER ARNOLD G FARMERS INSURANCE GROUP	The Pacific Telephone & Telegraph Co.
	RIHN CHAS J FARMERS INSURANCE GROUP	The Pacific Telephone & Telegraph Co.
	TRUCK INSURANCE EXCHANGE	The Pacific Telephone & Telegraph Co.
1945	RUCKER-VAUGHN CO	The Pacific Telephone & Telegraph Co.

301 17TH ST

<u>Year</u>	<u>Uses</u>	<u>Source</u>
1967	TOMAN ORVILLE R	R. L. Polk Co.
	HAIST FLORENCE	R. L. Polk Co.
	MOORE GAYLE M	R. L. Polk Co.
	TROPIANO MARY MRS	R. L. Polk Co.
	SHOPE R	R. L. Polk Co.
	JAQUES EWART	R. L. Polk Co.
1943	R	R. L. Polk & Co.

302 17TH ST

<u>Year</u>	<u>Uses</u>	<u>Source</u>
1967	CULBERTSON A R	R. L. Polk Co.
	HAUNSCHILD E B MRS	R. L. Polk Co.
	CLARK CATH MRS	R. L. Polk Co.
	WOHN HELEN	R. L. Polk Co.
	NO RETURN	R. L. Polk Co.

303 17TH ST

<u>Year</u>	<u>Uses</u>	<u>Source</u>
1967	OITOOLE JAMES A GLI 7929	R. L. Polk Co.
	VACANT	R. L. Polk Co.
	CUNLEY M L	R. L. Polk Co.

FINDINGS

<u>Year</u>	<u>Uses</u>	<u>Source</u>
1967	KROUT J D	R. L. Polk Co.
	VACANT	R. L. Polk Co.
	EAGAN WALTER J	R. L. Polk Co.

304 17TH ST

<u>Year</u>	<u>Uses</u>	<u>Source</u>
1967	MAXIM LARRY T	R. L. Polk Co.
	GLEASON E M	R. L. Polk Co.
	SCOTT MARGT H MRS	R. L. Polk Co.
	RUSSELL CHARLES JR	R. L. Polk Co.
	AGESEN VERNON	R. L. Polk Co.
	PRYOR L S MRS	R. L. Polk Co.

305 17TH ST

<u>Year</u>	<u>Uses</u>	<u>Source</u>
1967	SERAN LINDA	R. L. Polk Co.
	WARNER MARIE MRS	R. L. Polk Co.
	DUCLOS J E	R. L. Polk Co.
	GRANT W S	R. L. Polk Co.
	VACANT	R. L. Polk Co.
	HOFFMAN T E	R. L. Polk Co.

306 17TH ST

<u>Year</u>	<u>Uses</u>	<u>Source</u>
1967	LANSCHER ORAL	R. L. Polk Co.
	DARLING WM M	R. L. Polk Co.
	VACANT	R. L. Polk Co.
	MASON ROBT M	R. L. Polk Co.
	CHRISMAN C B	R. L. Polk Co.
1943	R	R. L. Polk & Co.

307 17TH ST

<u>Year</u>	<u>Uses</u>	<u>Source</u>
1967	MC ANULTY W F	R. L. Polk Co.
	GRUWELL ORVIS W	R. L. Polk Co.

FINDINGS

<u>Year</u>	<u>Uses</u>	<u>Source</u>
1967	BLUM RAYMOND L	R. L. Polk Co.
	VACANT	R. L. Polk Co.
	MURPHY P J	R. L. Polk Co.

308 17TH ST

<u>Year</u>	<u>Uses</u>	<u>Source</u>
1967	BRYANT ROBT E	R. L. Polk Co.
	TOLAN J H MRS	R. L. Polk Co.
	WOLOCK JAMES	R. L. Polk Co.
	LAMBERT P L	R. L. Polk Co.
	SENNETT LILLIAN	R. L. Polk Co.
1943	R	R. L. Polk & Co.
	R	R. L. Polk & Co.
	R	R. L. Polk & Co.

309 17TH ST

<u>Year</u>	<u>Uses</u>	<u>Source</u>
1967	VAN VACAS E	R. L. Polk Co.
	SMITH HILDA G MRS	R. L. Polk Co.
	GLOVER E	R. L. Polk Co.

310 17TH ST

<u>Year</u>	<u>Uses</u>	<u>Source</u>
2017	HAIR GLAMOR	Cole Information Services
2014	MENDEZ MONEY MANAGEMENT	Cole Information Services
2009	KIM R BLACKSETH INTERESTS INC	Cole Information Services
2004	KIM BLACKSETH	Cole Information Services
	KIM R BLACKSETH INTEREST	Cole Information Services
1999	CECE	Cole Information Services
	TURNER CECILIA STYLIST	Cole Information Services
1996	MARUCS OAKLAND STYLES	PACIFIC BELL DIRECTORY
	TURNER CECILIA	PACIFIC BELL DIRECTORY
	OTIS JOY	PACIFIC BELL DIRECTORY
1994	ARTWORK HAIR DESIGNS	Cole Information Services

FINDINGS

<u>Year</u>	<u>Uses</u>	<u>Source</u>
1994	PROFESSIONAL HAIR DESIGNS	Cole Information Services
1992	ARTWORK HAIR DESIGNS	PACIFIC BELL DIRECTORY
1991	Professional Home Cleaning & Hauling	PACIFIC BELL WHITE PAGES
	I Professional Hair Designs	PACIFIC BELL WHITE PAGES
	Artwork Hair Designs	PACIFIC BELL WHITE PAGES
1967	SNYDER GERALD L	R. L. Polk Co.
	GILLARD JAMES B	R. L. Polk Co.
	JACKS BARBER SHOP	R. L. Polk Co.
1962	Nevada Reservations	Pacific Telephone
	Kays Travel Agcy	Pacific Telephone
1955	SOMERVILLE J H RL EST	The Pacific Telephone & Telegraph Co.
1945	PEO L VICTOR RL EST	The Pacific Telephone & Telegraph Co.
	LE MOYNE JACK INS	The Pacific Telephone & Telegraph Co.
	EAKIN KENNETH G ADJSTMNT SERV	The Pacific Telephone & Telegraph Co.
1943	WINDELER ROBT G Rowena R Insurance Thats All	R. L. Polk & Co.
	Pacific National Life Assurance Co G G Ripley genl agt	R. L. Polk & Co.
	RIPLEY G G Clyde S Insurance and General Agent Pacific National Life Assurance Co	R. L. Polk & Co.
	R	R. L. Polk & Co.
1938	UNITED PROVIDENT ASSN	Pacific Telephone
	WINDELER & SPEAR INS	Pacific Telephone
	UNITED HOSPITAL SERVICE	Pacific Telephone
	SPEAR C L WINDELER & SPEAR INS	Pacific Telephone
	HOME LIFE EXTENSION MUTUAL ASSN	Pacific Telephone
1933	SCHROEDER OTTO A (BINA H) REAL EST	R. L. Polk & Co.
	HANSEN SOREN A REAL EST	R. L. Polk & Co.
	GOODENOUGH IVA NOTARY	R. L. Polk & Co.
	ENGELKEN FRED W OFFICE	R. L. Polk & Co.
1928	Gilbt W real est	R.L. Polk and Co of California
	Dowdle Everett S rubber stamps	R.L. Polk and Co of California

FINDINGS

311 17TH ST

<u>Year</u>	<u>Uses</u>	<u>Source</u>
1967	HARMAN CARROLL	R. L. Polk Co.

312 17TH ST

<u>Year</u>	<u>Uses</u>	<u>Source</u>
2006	CHUN Young Hun	Haines Company, Inc.
2004	YOUNG CHUN	Cole Information Services
2000	CHUN YOUNG HUN	Pacific Bell
1996	CHUN YOUNG HUN	PACIFIC BELL DIRECTORY
1994	CHUN, YOUNG H	Cole Information Services
1992	CHUN YOUNG HUN	PACIFIC BELL DIRECTORY
1991	Chun Young Hun	PACIFIC BELL WHITE PAGES
1986	Chun Young Hun	PACIFIC BELL WHITE PAGES
1975	LAX FASHION UNIFORMS	Pacific Telephone
1970	SNELL ROBT L INS	Pacific Telephone Directory
	APARTMENT HOUSE ASSN OF ALAMEDA COUNTY	Pacific Telephone Directory
1967	HIGH LESTER	R. L. Polk Co.
1962	Gaines Robt R rl est	Pacific Telephone
	GUNNERSON JACK R rl est brkr	Pacific Telephone
1955	MCCARNEY G G REALTY	The Pacific Telephone & Telegraph Co.
1945	WILLOUGHBY REAL ESTATE MAIN OFC	The Pacific Telephone & Telegraph Co.
	GLIMM W L REAL ESTATE	The Pacific Telephone & Telegraph Co.
1943	Stroud John A jr Anna real est	R. L. Polk & Co.
	R	R. L. Polk & Co.
1933	WOLCOTT HARLOW E (MABEL D) REAL EST	R. L. Polk & Co.
	GRAY PEARL T (ANNA C) REAL EST	R. L. Polk & Co.
	CLOW GASTEAM HEATING CO F H BENNS REP	R. L. Polk & Co.
1925	ARNOLD HENRY W REALTOR	R. L. Polk & Co. of California

314 17TH ST

<u>Year</u>	<u>Uses</u>	<u>Source</u>
2017	JAMES E ROBERTS OBAYASHI CORP	Cole Information Services

FINDINGS

<u>Year</u>	<u>Uses</u>	<u>Source</u>
2017	COLLECTORS HAVEN	Cole Information Services
2009	VENEGAS CUSTOM JEWELRY	Cole Information Services
2006	EYKA SHOES AND DESIGN	Haines Company, Inc. Haines Company, Inc.
	VENEGAS CUSTOM JEWELRY	Haines Company, Inc. Haines Company, Inc.
2004	EYKA SHOES & DESIGN	Cole Information Services
1999	ARTWORKS II	Cole Information Services
1992	RAINBOW NAILS	PACIFIC BELL DIRECTORY
1991	Rainbow Nails	PACIFIC BELL WHITE PAGES
1986	American Mail Systems	PACIFIC BELL WHITE PAGES
	Bailey Associates & Consultants	PACIFIC BELL WHITE PAGES
	California Cream Inc	PACIFIC BELL WHITE PAGES
	EMPORIUM CAPWELL WORLD TRAVEL BUREAU Oakland	PACIFIC BELL WHITE PAGES
	El Cerrito El Cerrito Plaza EC	PACIFIC BELL WHITE PAGES
1980	Bailey Associates & Consultants	Pacific Telephone
	Freedom Mailbox Rentals	Pacific Telephone
1975	APARTMENT HOUSE ASSN OF ALAMEDA COUNTY	Pacific Telephone
1970	SCL KEYPUNCH & VERIFYING	Pacific Telephone Directory
1967	VACANT	R. L. Polk Co.
1962	Main Office	Pacific Telephone
	Herrera Tony Anthony Rity & Investmnt Co	Pacific Telephone
1955	KOERBER AHWRL EST BRKR	The Pacific Telephone & Telegraph Co.
	MUTUAL REALTY CO	The Pacific Telephone & Telegraph Co.
	PIZZOTTI JA MUTL RLTY CO	The Pacific Telephone & Telegraph Co.
	WILSON CHAS HRL EST	The Pacific Telephone & Telegraph Co.
1945	KOERBER AHWRL EST	The Pacific Telephone & Telegraph Co.
	MUTUAL REALTY CO	The Pacific Telephone & Telegraph Co.
	PIZZOTTI JA MNTL RLLY CO	The Pacific Telephone & Telegraph Co.
	WILSON CHAS HRL EST	The Pacific Telephone & Telegraph Co.
1943	KOERBER Aug HW real est	R. L. Polk & Co.

FINDINGS

<u>Year</u>	<u>Uses</u>	<u>Source</u>
1943	Pizzotti Jos A Ann real est	R. L. Polk & Co.
	Wilson Chas H real est	R. L. Polk & Co.
1938	FREUDENDAHL A W RL EST	Pacific Telephone
	KOERBER A H W RL EST	Pacific Telephone
	MUTUAL REALTY CO	Pacific Telephone
	PIZZOTTI J A MUTUAL REALTY CO	Pacific Telephone
	WILSON CHAS H RL EST	Pacific Telephone
1933	SCHRADER MARTIN E REAL EST	R. L. Polk & Co.
	PIZZOTTI JOS A (ANNA) REAL EST R	R. L. Polk & Co.
	KOERBER AUG H W (ADELE) REAL EST	R. L. Polk & Co.
	WILSON CHAS H REAL EST	R. L. Polk & Co.
1928	Evelyn Estate Co A E Fatten pres	R.L. Polk and Co of California
1925	CHAMBERS GEO E REALTOR	R. L. Polk & Co. of California
	DOCTOR & HODGSON ARCHTS	R. L. Polk & Co. of California

315 17TH ST

<u>Year</u>	<u>Uses</u>	<u>Source</u>
1943	R	R. L. Polk & Co.

316 17TH ST

<u>Year</u>	<u>Uses</u>	<u>Source</u>
2017	MIRACLES HAIR SALON	Cole Information Services
2014	MIRACLES HAIR SALON	Cole Information Services
2009	MIRACLES HAIR STUDIO	Cole Information Services
2006	ADAMSAEBRA	Haines Company, Inc.
	MIRACLES HAIR	Haines Company, Inc.
	SALON	Haines Company, Inc.
	MIRACLES HAIR	Haines Company, Inc.
	SALON	Haines Company, Inc.
2004	OCCUPANT UNKNOWN	Cole Information Services
2000	MIRACLES	Pacific Bell
1996	SHEP & CO	PACIFIC BELL DIRECTORY
1994	SHEP & CO	Cole Information Services
	MANE ATTRACTION	Cole Information Services

FINDINGS

<u>Year</u>	<u>Uses</u>	<u>Source</u>
1992	SHEP & CO	PACIFIC BELL DIRECTORY
1980	LANHAM SOCIAL CONTACTS	Pacific Telephone
	Prentice Frances Lanham Lanham Social Contacts	Pacific Telephone
1975	LANHAM SOCIAL CONTACTS	Pacific Telephone
1970	PRENTICE FRANCES LANHAM LANHAM SOCIAL CONTACTS	Pacific Telephone Directory
	LANHAM SOCIAL CONTACTS	Pacific Telephone Directory
1967	LANHAM SOCIAL CONTACTS	R. L. Polk Co.
	PRENTICE FRANCES L	R. L. Polk Co.
1955	PEO L VICTOR RL EST	The Pacific Telephone & Telegraph Co.
	ALAMEDA CO REALTY CO	The Pacific Telephone & Telegraph Co.
	HOUGH REALTY CO	The Pacific Telephone & Telegraph Co.
	JACKSON RUTH S ALAMEDA CO RLTY CO	The Pacific Telephone & Telegraph Co.
1945	ALAMEDA CO REALTY CO	The Pacific Telephone & Telegraph Co.
	JACKSON E C ALA CO RITY CO	The Pacific Telephone & Telegraph Co.
1938	ALAMEDA CO REALTY CO	Pacific Telephone
	INTERNATIONAL CORRESPONDENCE SCHOOLS REPRESENTATIVE	Pacific Telephone
	JACKSON E C ALA CO REALTY CO	Pacific Telephone
1933	ALAMEDA COUNTY REALTY CO INC ESTABLISHED 1910 E C JACKSON PRES GENERAL REAL	R. L. Polk & Co.
	BISHOP HOMER G (DOROTHY) REAL EST	R. L. Polk & Co.
	GINN JAS D MFRS AGT	R. L. Polk & Co.
	STULTZ ROY E SLSMN J D GINN R	R. L. Polk & Co.
1928	h J J real est	R.L. Polk and Co of California
	Chas E agt Pioneer Casualty Co of Cal R	R.L. Polk and Co of California
	High Lee A Bmma real eti	R.L. Polk and Co of California
	Pt Homer G real est	R.L. Polk and Co of California
	ALAMEDA COUNTY REALTY CO INC	R.L. Polk and Co of California

317 17TH ST

<u>Year</u>	<u>Uses</u>	<u>Source</u>
2006	YOUR BLACK	Haines Company, Inc.

FINDINGS

<u>Year</u>	<u>Uses</u>	<u>Source</u>
2006	MUSLIM BAKERY	Haines Company, Inc.

318 17TH ST

<u>Year</u>	<u>Uses</u>	<u>Source</u>
2017	PERMA CUTS	Cole Information Services
2014	PERMA CUTS	Cole Information Services
2006	INTERest	Haines Company, Inc.
	PERMACUTS	Haines Company, Inc.
	KIM R BLACKSETH	Haines Company, Inc.
2004	C & T CONSULTING	Cole Information Services
	BLANCA OCHOA	Cole Information Services
	SNS	Cole Information Services
1999	BECK ANGELIQUE	Cole Information Services
1996	BECK ANGELIQUE	PACIFIC BELL DIRECTORY
1994	HAIRCRAFTERS	Cole Information Services
1992	HAIRCRAFTERS	PACIFIC BELL DIRECTORY
1980	Oakland Athletic Club	Pacific Telephone
	Shear Sanity	Pacific Telephone
1975	MANN ANDY A MANN FOR ALL SEASONS BTY SIN	Pacific Telephone
	A MANN FOR ALL SEASONS BTY SIN	Pacific Telephone
1970	A MANN FOR ALL SEASONS BTY SLN	Pacific Telephone Directory
	MANN ANDY A MANN FOR ALL SEASONS BTY SLN	Pacific Telephone Directory
1967	MC CARNEY REALTY	R. L. Polk Co.
1962	Mc Carney George Realty	Pacific Telephone
	Wilson Chas H rl est	Pacific Telephone
1945	BUILDERS LOAN & FINANCE CO	The Pacific Telephone & Telegraph Co.
	EBBERT GRAFTON RL EST	The Pacific Telephone & Telegraph Co.
	PURCELL E C BUILDERS LOAN & FINANCE CO	The Pacific Telephone & Telegraph Co.
	SWANSON CARL C RL EST BRKR	The Pacific Telephone & Telegraph Co.
1943	Ebbert Grafton Gertrude real est	R. L. Polk & Co.
	R	R. L. Polk & Co.

FINDINGS

<u>Year</u>	<u>Uses</u>	<u>Source</u>
1943	Romie F Ernest Doris R real est	R. L. Polk & Co.
	Sw anson Carl C Nellie real est	R. L. Polk & Co.
	R	R. L. Polk & Co.
1938	DERBY FOODS INC	Pacific Telephone
	EBBERT GRAFTON RL EST	Pacific Telephone
	SCHRADER MARTIN E RL EST	Pacific Telephone
1933	EBBERT GRAFTON (GERTRUDE) REAL ESTATE INSURANCE AND LOANS	R. L. Polk & Co.
1928	Tank i Carl J Edna G coml artist	R.L. Polk and Co of California
1925	PEPPIN J B RL EST & INS	R. L. Polk & Co. of California

320 17TH ST

<u>Year</u>	<u>Uses</u>	<u>Source</u>
2017	NAILPHORIA DAY SPA	Cole Information Services
2014	CERVANTES SANDWICH & DELI INC	Cole Information Services
	NAILPHORIA DAY SPA	Cole Information Services
2009	CERVANTES SANDWICH & DELI INC	Cole Information Services
2006	SANDWICH & DEU	Haines Company, Inc.
	CERVANTES	Haines Company, Inc.
2004	CERVANTES MEXICAN SANDWICH	Cole Information Services
	CERVANTES SANDWICH & DELI INC	Cole Information Services
2000	CERVANTES THE ORIGINAL MEXICAN SANDWICH	Pacific Bell
1999	CERVANTES THE ORIGINAL MEXICAN SANDWICH	Cole Information Services
1996	CERVANTES THE ORIGINAL MEXICAN SANDWICH	PACIFIC BELL DIRECTORY
1994	EAST BAY HOUSE CLEANING	Cole Information Services
	CERVANTES THE ORIGINAL MEXICAN	Cole Information Services
1992	CERVANTES THE ORIGINAL MEXICAN SANDWICH	PACIFIC BELL DIRECTORY
1991	Cervantes The Original Mexican Sandw ich	PACIFIC BELL WHITE PAGES
1986	Cervantes The Original Mexican Sandw ich	PACIFIC BELL WHITE PAGES
1980	Cervantes The Original Mexican Sandw ich	Pacific Telephone
1975	CERVANTES THE ORIGINAL MEXICAN SANDWICH	Pacific Telephone

FINDINGS

<u>Year</u>	<u>Uses</u>	<u>Source</u>
1970	SHINN JAS R	Pacific Telephone Directory
	SKI CONSTRUCTION CO	Pacific Telephone Directory
1967	COUNTY INC	R. L. Polk Co.
	APARTMENT HOUSE ASSN OF ALAMEDA	R. L. Polk Co.
1962	Apartment House Assn of Alameda County	Pacific Telephone
	Snell Robt L ins	Pacific Telephone
1955	CASTINGS INC	The Pacific Telephone & Telegraph Co.
	WIECHERT ANDREW R CASTINGS INC	The Pacific Telephone & Telegraph Co.
1945	VAN SICKLEN F M STROUD & MARSHALL	The Pacific Telephone & Telegraph Co.
	STROUD & MARSHALL BLDRS	The Pacific Telephone & Telegraph Co.
	FRANKLIN ELMER R RL EST	The Pacific Telephone & Telegraph Co.
1943	Builders Loan & Finance Co E C Purcell mgr	R. L. Polk & Co.
	Page Alva F Eva E real est	R. L. Polk & Co.
1938	BROWN WALLACE H INSURANCE	Pacific Telephone
	BUILDERS LOAN & FINANCE CO	Pacific Telephone
	CARDWELL M W INSURANCE AGENCY	Pacific Telephone
	PURCELL E C BUILDERS LOAN & FINANCE CO	Pacific Telephone
	WOLCOTT H E RL EST & INS	Pacific Telephone
1928	Ervin Clarence D Noretta real est	R.L. Polk and Co of California
	Jordan & Gilbank 0 0 Silversten R G Gilbank real est	R.L. Polk and Co of California
1925	CALDWELL & KAISER REALTORS	R. L. Polk & Co. of California
	KAISER FRED D REALTOR	R. L. Polk & Co. of California

321 17TH ST

<u>Year</u>	<u>Uses</u>	<u>Source</u>
2004	OCCUPANT UNKNOWN	Cole Information Services
	DIAMOND CRYSTAL GARDEN & TRDNG CO	Cole Information Services
2000	CHUNG RAIMUNDO	Pacific Bell
	CHINA HEALTH CENTER	Pacific Bell
1999	CHINA HEALTH CENTER	Cole Information Services
1996	CHINA HEALTH CENTER	PACIFIC BELL DIRECTORY
1994	LAKE INTERIORS INC	Cole Information Services

FINDINGS

<u>Year</u>	<u>Uses</u>	<u>Source</u>
1992	LAKE INTERIORS INC	PACIFIC BELL DIRECTORY
1991	Lam Laurettaintrdesgn	PACIFIC BELL WHITE PAGES
	Lam Law rence	PACIFIC BELL WHITE PAGES
	Lam Leong	PACIFIC BELL WHITE PAGES
1986	Just Us	PACIFIC BELL WHITE PAGES
	Bay Area Office Equipment	PACIFIC BELL WHITE PAGES
1980	China Health Center	Pacific Telephone
	Lam Laretta intr desgn	Pacific Telephone
1970	WASHINGTON THRIFT & LOAN	Pacific Telephone Directory
1967	MONUMENT DATA CONTROL DATA	R. L. Polk Co.
	PROCESSING	R. L. Polk Co.
	SKI CONSTRUCTION CO DESIGNERS	R. L. Polk Co.
1962	Henderson C Richard Henderson Henderson & Taggart	Pacific Telephone
	Henderson Henderson & Taggart	Pacific Telephone
	Taggart Eugene A Henderson Henderson & Taggart	Pacific Telephone
1955	HENDERSON C RICHARD UNIVSL ACCTNG SERV	The Pacific Telephone & Telegraph Co.
	HENDERSON J H UNIVERSAL ACCOUNTING SERVICE	The Pacific Telephone & Telegraph Co.
	U S INCOME RECORD TAX SERVICE	The Pacific Telephone & Telegraph Co.
	UNIVERSAL ACCOUNTING SERVICE	The Pacific Telephone & Telegraph Co.

323 17TH ST

<u>Year</u>	<u>Uses</u>	<u>Source</u>
1943	Holland Marie C Mrs clk h	R. L. Polk & Co.

325 17TH ST

<u>Year</u>	<u>Uses</u>	<u>Source</u>
1933	HOWDEN ROBT (ELIZ) GARAGE	R. L. Polk & Co.

327 17TH ST

<u>Year</u>	<u>Uses</u>	<u>Source</u>
2017	KING KOG	Cole Information Services
2004	OCCUPANT UNKNOWN	Cole Information Services

FINDINGS

<u>Year</u>	<u>Uses</u>	<u>Source</u>
2000	ENVISAGE	Pacific Bell
1999	EN VISAGE	Cole Information Services
1996	COLORS OF SUCCESS	PACIFIC BELL DIRECTORY
	ENVISAGE	PACIFIC BELL DIRECTORY
1994	LEVIAN CHUONG	Cole Information Services
	COLORS OF SUCCESS	Cole Information Services
1992	COLORS OF SUCCESS	PACIFIC BELL DIRECTORY
1980	Design Media	Pacific Telephone
1975	BANKER & BANKER RL NST	Pacific Telephone
	BANKER JACK BAPKER & BANKER RL EST	Pacific Telephone
	BANKER LEON BANKER & BANKER RL EST	Pacific Telephone
1970	BANKER & BANKER RL EST	Pacific Telephone Directory
	BANKER JACK BANKER & BANKER RL EST	Pacific Telephone Directory
	BANKER LEON BANKER & BANKER RL EST	Pacific Telephone Directory
1967	MENTAL HEALTH ASSN	R. L. Polk Co.
1965	MENTAL HEALTH ASSN OF ALAMEDA COUNTY	R. L. Polk & Co.
1962	MUSCULAR DYSTROPHY ASSN OF AMERICA INC	Pacific Telephone
1945	BLEYTHING LABORATORIES THE	The Pacific Telephone & Telegraph Co.
1943	R	R. L. Polk & Co.
	R	R. L. Polk & Co.
1938	O BRIEN K B JOHN A STROUD RL EST	Pacific Telephone
	PRA TT F HOWARD JOHN A STROUD RL EST	Pacific Telephone
	STROUD JOHN A RL EST & INS	Pacific Telephone
	VAN SICKLEN JOHN JOHN A STROUD RL EST	Pacific Telephone
	WILLIAMS GRANT JOHN A STROUD RL EST	Pacific Telephone
1933	NATIONAL SAVERS & PUBLICITY INC A N CAMPBELL PRES ADV	R. L. Polk & Co.

329 17TH ST

<u>Year</u>	<u>Uses</u>	<u>Source</u>
2006	FICHTE Daniel	Haines Company, Inc.

FINDINGS

<u>Year</u>	<u>Uses</u>	<u>Source</u>
1994	EMS ENTERPRISES	Cole Information Services
1992	EMS ENTERPRISES	PACIFIC BELL DIRECTORY
1986	Shear Sanity	PACIFIC BELL WHITE PAGES
	Shear Wm M Dr	PACIFIC BELL WHITE PAGES
1980	Hair Quarters The	Pacific Telephone
	The Hair Quarters	Pacific Telephone
1970	ROBAIRE COIFFEUR	Pacific Telephone Directory
1967	ROBAIRE COIFFEUR MR	R. L. Polk Co.
1962	Engle Realty & Investment Co	Pacific Telephone
1955	APARTMENT HOUSE EMPLOYEES UNION LOC 18	The Pacific Telephone & Telegraph Co.
	BUILDING SERV EMPL INT UNION OF AMER LOC 18	The Pacific Telephone & Telegraph Co.
	HOTEL EMPLOYEES UNION LOC 18	The Pacific Telephone & Telegraph Co.
	JANITOR & WINDOW CLEANERS UNION LOC 18	The Pacific Telephone & Telegraph Co.
	PUBLIC EMPLOYEES JOINT BOARD OF THE EAST BAY	The Pacific Telephone & Telegraph Co.
1945	FULLER BRUSH CO SALES OFC	The Pacific Telephone & Telegraph Co.
1943	Fuller Brush Co R R Screen mgr	R. L. Polk & Co.
1938	HUTCHINSON CO CONTRACTORS	Pacific Telephone
1933	LA VIDA MINERAL WATER CO WM H NASH MGR	R. L. Polk & Co.

331 17TH ST

<u>Year</u>	<u>Uses</u>	<u>Source</u>
2017	WEBB DAN F BOOKS	Cole Information Services
2014	WEBB DAN F BOOKS	Cole Information Services
1994	HALLMARK DRY CLEANING	Cole Information Services
1992	HALLMARK DRY CLEANING	PACIFIC BELL DIRECTORY
1991	Hallmark Dry Cleaning	PACIFIC BELL WHITE PAGES
1945	FARM LABOR OFFICE AGRIC EXT SERV	The Pacific Telephone & Telegraph Co.
1938	THIEL A A REALTOR	Pacific Telephone
	HUTCHINSON REALTY CO	Pacific Telephone
	BROWN ELY CO TRUCKING	Pacific Telephone

FINDINGS

<u>Year</u>	<u>Uses</u>	<u>Source</u>
1938	BOHANNON DAVID D ORGANIZATION REALTORS BUILDERS	Pacific Telephone
1933	EVERHOT HEATER SALES CO T E JOHNSTON MGR EVERHOT WATER HEATERS	R. L. Polk & Co.
1928	way Bros Andw and Fred real est	R.L. Polk and Co of California
	Herrington Clarence H Minna law ye R	R.L. Polk and Co of California
	Earsman J Murray ins	R.L. Polk and Co of California

333 17TH ST

<u>Year</u>	<u>Uses</u>	<u>Source</u>
2017	BIG G BURGER	Cole Information Services
2014	BIG GBURGER	Cole Information Services
2009	DON WILLYS TAQUERIA	Cole Information Services
2006	TAQUERIA	Haines Company, Inc.
	LUPILLOS	Haines Company, Inc.
2004	OCCUPANT UNKNOWN	Cole Information Services
	BAMBOO GARDEN	Cole Information Services
2000	HAWAII OF CHINA CHEF	Pacific Bell
1999	HAWAII OF CHINA CHEF	Cole Information Services
1996	HAWAII OF CHINA CHEF	PACIFIC BELL DIRECTORY
1992	17TH ST SANDWICH SHOP	PACIFIC BELL DIRECTORY
1980	NEW YORK NEW YORK HAIRCUTTERS	Pacific Telephone
	Stew art Becky Electrolysis	Pacific Telephone
1975	INSTANT POSTAL PRESS	Pacific Telephone
	POSTAL INSTANT PRESS	Pacific Telephone
1970	COLLECTION SERVICE INC	Pacific Telephone Directory
	DOCTORS CREDIT ASSN	Pacific Telephone Directory
	SPENCER COLLECTION SERVICE COLLECTION SERVICE INC	Pacific Telephone Directory
1967	COLLECTION SERVICE INC	R. L. Polk Co.
1962	Doctors Credit Assn	Pacific Telephone
	COLLECTION SERVICE INC	Pacific Telephone
	Associated Credit Bureaus of America Collection Division	Pacific Telephone

FINDINGS

<u>Year</u>	<u>Uses</u>	<u>Source</u>
1962	Sizer R S atty	Pacific Telephone
	SPENCER COLLECTION SERVICE Collectn Serv Inc	Pacific Telephone
1955	SPENCER LOUIS COLLECTION SERVICE	The Pacific Telephone & Telegraph Co.
	SIZER R S ATTY	The Pacific Telephone & Telegraph Co.
	DOCTORS CREDIT ASSOCIATION	The Pacific Telephone & Telegraph Co.
	COLLECTION SERVICE INC	The Pacific Telephone & Telegraph Co.
	CENTRAL CREDIT BUREAU	The Pacific Telephone & Telegraph Co.
	ASSOCIATED CREDIT BUREAUS OF AMERICA	The Pacific Telephone & Telegraph Co.
	ASSOCIATED CREDIT BUREAUS OF AMERICA	The Pacific Telephone & Telegraph Co.
	ASSOCIATED CREDIT BUREAUS OF AMERICA	The Pacific Telephone & Telegraph Co.
	ASSOCIATED CREDIT BUREAUS OF AMERICA	The Pacific Telephone & Telegraph Co.
	ASSOCIATED CREDIT BUREAUS OF AMERICA	The Pacific Telephone & Telegraph Co.
	ASSOCIATED CREDIT BUREAUS OF AMERICA	The Pacific Telephone & Telegraph Co.
	ASSOCIATED CREDIT BUREAUS OF AMERICA	The Pacific Telephone & Telegraph Co.
1945	GRIFFITH W E & SON INS CLAIMS ADJ	The Pacific Telephone & Telegraph Co.
1943	PRUDENTIAL REALTY & FINANCE CO G F Kirby W J Voss Real Estate Loans and Insurance	R. L. Polk & Co.
1938	PRUDENTIAL REALTY & FINANCE CO	Pacific Telephone
	KIRBY GEORGE F RL EST	Pacific Telephone
	HUNTINGTON R D PRUDENTIAL REALTY & FINANCE CO	Pacific Telephone
1933	PRUDENTIAL REALTY & FINANCE CO R D HUNTINGTON PRES G F KIRBY V-PRES W J VOS	R. L. Polk & Co.
	LIETZ A CO ENG SUPP	R. L. Polk & Co.

335 17TH ST

<u>Year</u>	<u>Uses</u>	<u>Source</u>
1945	MCBROOM ALVA REAL ESTATE	The Pacific Telephone & Telegraph Co.
1943	Williams Rae P real est	R. L. Polk & Co.

FINDINGS

<u>Year</u>	<u>Uses</u>	<u>Source</u>
1943	Mc Broom Alva Zalda R real est	R. L. Polk & Co.
	Hansen Chas S Lottie E real est	R. L. Polk & Co.
1938	MOBROOM ALVA REAL ESTATE	Pacific Telephone
1933	INDEPENDENT ORDER OF FORESTERS C F HASSLER SEC	R. L. Polk & Co.
	CITY ART PRINTING CO (W R SNEED C F HASSLER)	R. L. Polk & Co.

337 17TH ST

<u>Year</u>	<u>Uses</u>	<u>Source</u>
2017	KARASIK COMPANY LLC	Cole Information Services
	TRADES WOMEN INC	Cole Information Services
	DEPARTMENT OF BETTER TECHNOLOGY	Cole Information Services
	THE SOLD PROJECT	Cole Information Services
	MARTINEZ CONSTRUCTION	Cole Information Services
	MEET GERALDINE	Cole Information Services
	CONSTRUCTION MANAGEMENT WEST INC	Cole Information Services
	CALIFORNIA REVELS INC	Cole Information Services
	WM A BECKERMAN ACCT	Cole Information Services
2014	LAWRENCE J DENEEN PHD	Cole Information Services
	CALIFORNIA REVELS INC	Cole Information Services
	KARASIK COMPANY LLC	Cole Information Services
	SUBLUX INTERACTIVE	Cole Information Services
	BECKERMAN WM A ACCT	Cole Information Services
	DAN MARTINEZ CONSTRUCTION INC	Cole Information Services
	CV GROUP	Cole Information Services
	CONSTRUCTION MANAGEMENT WEST INC	Cole Information Services
2009	ACUMENA SECURITY	Cole Information Services
	POLA INC	Cole Information Services
	SKYMED MEDICAL SUPPLY	Cole Information Services
	ACCRUAL WORLD BOOKKEEPING	Cole Information Services
	21ST CENTURY FINANCIAL	Cole Information Services
	MARTIN DENEEN ASSOCIATES INC	Cole Information Services
	EAST BAY BUS & PROF ALIANCE	Cole Information Services

FINDINGS

<u>Year</u>	<u>Uses</u>	<u>Source</u>
2009	K 1 ENGINEERING & EQUIPMENT SALE	Cole Information Services
	KPW STRUCTURAL ENGINEERS INC	Cole Information Services
	WILLIAM A BECKERMAN	Cole Information Services
2006	NATL WRITERS UN	Haines Company, Inc.
	NTL OFC WEST	Haines Company, Inc.
	REMEDLATION	Haines Company, Inc.
	SCIENCES INC	Haines Company, Inc.
	SERVICES	Haines Company, Inc.
	EMPLOYEES INTL	Haines Company, Inc.
	ACUMENA	Haines Company, Inc.
	SECURn IY	Haines Company, Inc.
	BECKERMANWMA	Haines Company, Inc.
	CALIFORNIA	Haines Company, Inc.
	REVELS INC	Haines Company, Inc.
	DENEEN LAWRENCE	Haines Company, Inc.
	J PHD	Haines Company, Inc.
	MARTIN DENEEN	Haines Company, Inc.
	ASSOCIATES INC	Haines Company, Inc.
	MAINTENANCE	Haines Company, Inc.
	NATL WRITERS UN	Haines Company, Inc.
BAY AREA LCL	Haines Company, Inc.	
2004	LAWRENCE DEN	Cole Information Services
	CIR	Cole Information Services
	NATIONAL WRITERS UNION	Cole Information Services
	UNITED SERVICE EMPLOYEES LOCAL	Cole Information Services
	CABELLON ASSOCS INC	Cole Information Services
	MARTIN DENEEN ASSOCS INC	Cole Information Services
	DONALD P MCCULLUM YOUTH COURT	Cole Information Services
2000	SERVICE EMPLOYEES INT L UNION LOCAL 616	Pacific Bell
	PATILLO & GARRETT ASSOCIATES	Pacific Bell
	101 NATIONAL WRITERS UNION	Pacific Bell
	101 NATIONAL WRITERS UNION	Pacific Bell

FINDINGS

<u>Year</u>	<u>Uses</u>	<u>Source</u>	
2000	201 ATLAS REINFORCING STEEL SVCS	Pacific Bell	
	203 BECKERMAN WM A	Pacific Bell	
	204 HOMECARE WORKERS CENTER UNITED SERVICE	Pacific Bell	
	207 SAN FRANCISCO BAY REVELS INC	Pacific Bell	
	207 CHRISTMAS REVELS	Pacific Bell	
	208 MARTIN-DENEEN ASSOCIATES INC	Pacific Bell	
	211 JENNINGS CHARLES F ARCHITECTS	Pacific Bell	
	213 CABELLON ASSOCIATES INC	Pacific Bell	
	216 DONALD P MCCULLUM YOUTH COURT INC	Pacific Bell	
1999	JENNINGS CHARLES F ARCHITECT	Cole Information Services	
	MARTIN DENEEN ASSOCIATES INCORPORATED	Cole Information Services	
	NATIONAL WRITERS UNION	Cole Information Services	
	CHRISTMAS REVELS	Cole Information Services	
	WRITERS UNION NATIONAL	Cole Information Services	
	DONALD P MCCULLUM YOUTH COURT INCORPORATED	Cole Information Services	
	SERVICE EMPLOYEES INTERNATIONAL UNION LOCAL 616 AFL CIO	Cole Information Services	
	ATLAS REINFORCING STEEL SERVICES	Cole Information Services	
	STRUCTURAL DESIGN ENGINEERS	Cole Information Services	
	BECKERMAN WILLIAM A ACCOUNTANTS	Cole Information Services	
	DENEEN LAWRENCE J PHD	Cole Information Services	
	REVELS SAN FRANCISCO BAY	Cole Information Services	
	PATTILLO & GARRETT ASSOCIATES	Cole Information Services	
	1996	SERVICE EMPLOYEES INT L UNION LOCAL 616	PACIFIC BELL DIRECTORY
		PATTILLO CHRIS ASSOCIATES	PACIFIC BELL DIRECTORY
101 NATIONAL WRITERS UNION		PACIFIC BELL DIRECTORY	
101 NATIONAL WRITERS UNION		PACIFIC BELL DIRECTORY	
101 NATIONAL WRITERS UNION		PACIFIC BELL DIRECTORY	
200 BILLUPS DARRYL J		PACIFIC BELL DIRECTORY	
201 ATLAS REINFORCING STEEL SVCS		PACIFIC BELL DIRECTORY	

FINDINGS

<u>Year</u>	<u>Uses</u>	<u>Source</u>
1996	202 JUBAILI TRADING	PACIFIC BELL DIRECTORY
	203 BECKERMAN WM A	PACIFIC BELL DIRECTORY
	207 SAN FRANCISCO BAY REVELS	PACIFIC BELL DIRECTORY
	208 MARTIN-DENEEN ASSOCIATES INC	PACIFIC BELL DIRECTORY
	211 JENNINGS CHARLES F AIA	PACIFIC BELL DIRECTORY
	213 PACIFIC DESIGN	PACIFIC BELL DIRECTORY
1994	WILLIAM A BECKERMAN	Cole Information Services
	CHARLES F JENNINGS	Cole Information Services
	MAYS MORTGAGES	Cole Information Services
	UNITED SERVICE EMPLOYEES	Cole Information Services
	CHRIS PATTILLO ASSOC	Cole Information Services
1992	PACIFIC GROUP AGENCIES INC	PACIFIC BELL DIRECTORY
	PATTILLO CHRIS ASSOCIATES	PACIFIC BELL DIRECTORY
	10 LEE Y H & ASSOCIATES	PACIFIC BELL DIRECTORY
	200 MAYS MORTGAGES	PACIFIC BELL DIRECTORY
	204 SEIU LOCAL 616 UNITED SERVICE	PACIFIC BELL DIRECTORY
	211 JENNINGS CHARLES F AIA	PACIFIC BELL DIRECTORY
1991	Beckerman Wm A acct	PACIFIC BELL WHITE PAGES
	Res	PACIFIC BELL WHITE PAGES
	Corey A Lacct	PACIFIC BELL WHITE PAGES
	Lee Y H & Associates archt	PACIFIC BELL WHITE PAGES
	Lee Y Jr	PACIFIC BELL WHITE PAGES
	Pacific Group Agencies Inc	PACIFIC BELL WHITE PAGES
	Paper Trade Inc	PACIFIC BELL WHITE PAGES
	Paper World Inc	PACIFIC BELL WHITE PAGES
	Pattillo Chris Associates landscape architect	PACIFIC BELL WHITE PAGES
	Pyatok Michael AIA	PACIFIC BELL WHITE PAGES
	Afl Clo	PACIFIC BELL WHITE PAGES
	S E L Quality Products	PACIFIC BELL WHITE PAGES
	S E N Vac Services	PACIFIC BELL WHITE PAGES
1986	Corey AL acct	PACIFIC BELL WHITE PAGES
	Erickson Maps	PACIFIC BELL WHITE PAGES

FINDINGS

<u>Year</u>	<u>Uses</u>	<u>Source</u>
1986	Glenn John Adjusters & Administrators	PACIFIC BELL WHITE PAGES
	Moore R Stuart ofc	PACIFIC BELL WHITE PAGES
	Morse & Fixley grphc desgn	PACIFIC BELL WHITE PAGES
	Oakland Festival Of The Arts	PACIFIC BELL WHITE PAGES
	Pacific Group Agencies Inc	PACIFIC BELL WHITE PAGES
	Partners For Livable Places	PACIFIC BELL WHITE PAGES
	Prelow Arleigh Graphic Design	PACIFIC BELL WHITE PAGES
	S E N Vac Services	PACIFIC BELL WHITE PAGES
	Bay Area Partnership The	PACIFIC BELL WHITE PAGES
	Bay Area Party Rental	PACIFIC BELL WHITE PAGES
	BAY ARE A PE T	PACIFIC BELL WHITE PAGES
Callahan Patricia CS R & Associates	PACIFIC BELL WHITE PAGES	
1982	COLLECTION SERVICE INC OAKLAND	Pacific Telephone
1980	BAY GRAPHICS	Pacific Telephone
	Brooks Sheryl CSR	Pacific Telephone
	Callahan Patricia CSR & Associates	Pacific Telephone
	COLLECTION SERVICE INC	Pacific Telephone
	Corey A L acct	Pacific Telephone
	Disheroon Regina CSR	Pacific Telephone
	Erickson T O Maps	Pacific Telephone
	Glenn John Adjusters & Administrators	Pacific Telephone
	Goldsmith Ernest H atty	Pacific Telephone
	Mc Cow an Linda CSR	Pacific Telephone
	ofc	Pacific Telephone
	Pacific Group Agencies Inc	Pacific Telephone
	Rose Theresa CSR	Pacific Telephone
Sw ift Nancy CSR	Pacific Telephone	
1975	COLLECTION SERVICE INC	Pacific Telephone
	COREY A L ACCT	Pacific Telephone
	DOTY ABE REALTORS	Pacific Telephone
	FREESE HARRY COUNTY MAPS	Pacific Telephone
	GLENN JOHN INS ADJUSTERS	Pacific Telephone

FINDINGS

<u>Year</u>	<u>Uses</u>	<u>Source</u>
1975	HALLIHURTON TRAVEL	Pacific Telephone
	I J-M DATA SERVICE	Pacific Telephone
	LEIGH INTERIORS	Pacific Telephone
	MOORE R STUART OFC	Pacific Telephone
1970	ALAMEDA COUNTY EMPLOYEES ASSN	Pacific Telephone Directory
	FREESE HARRY MAPS	Pacific Telephone Directory
	GLENN JOHN INS ADJUSTERS	Pacific Telephone Directory
	LEAGUE OF COUNTY EMPLOYEE ASSNS INC	Pacific Telephone Directory
	MOORE R STUART	Pacific Telephone Directory
	PACIFIC GROUP AGENCIES INC	Pacific Telephone Directory
	ROSE NEAL M RL EST DVLPR	Pacific Telephone Directory
	THOMPSON M & CO INC INS	Pacific Telephone Directory
	THOMPSON RALPH M THOMPSON M & CO INC INS	Pacific Telephone Directory
1967	HOWDEN BUILDING	R. L. Polk Co.
	FREESE HARRY MAP MKR	R. L. Polk Co.
	FORMJLA 419 INC CLEANING	R. L. Polk Co.
	COMPOUNDS	R. L. Polk Co.
	THOMPSON M C& CO INC INS	R. L. Polk Co.
	WILSON HARRELL 6 CO INC	R. L. Polk Co.
	MILITARY BROKERS	R. L. Polk Co.
1962	Childs World	Pacific Telephone
	Freese Harry maps	Pacific Telephone
	LINCOLN UNIVERSITY	Pacific Telephone
	Pac City Lines Inc	Pacific Telephone
	Selective Insurance Co	Pacific Telephone
	SWEAZEY ELEVATOR CORP	Pacific Telephone
	Transit Casualty Co	Pacific Telephone
	Warw ick Benj atty	Pacific Telephone
1955	ALAMEDA COUNTY MILK DEALERS ASSN & BOTTLE EXCH	The Pacific Telephone & Telegraph Co.
	BAY DISTRICT ICE CREAM MFRS ASSN	The Pacific Telephone & Telegraph Co.

FINDINGS

<u>Year</u>	<u>Uses</u>	<u>Source</u>
1955	BELMONT SUPPLIERS DIVISION OF SAFEWAY STORES	The Pacific Telephone & Telegraph Co.
	BLUE SHIELD HEALTH PLAN	The Pacific Telephone & Telegraph Co.
	C P S BLUE SHIELD HEALTH PLAN	The Pacific Telephone & Telegraph Co.
	CALIFORNIA PHYSICIANS SERVICE-BLUE SHIELD PLAN	The Pacific Telephone & Telegraph Co.
	SCHWARZ FRANCOIS L INC	The Pacific Telephone & Telegraph Co.
	THOMAS BROS MAPS	The Pacific Telephone & Telegraph Co.
	WHITNEY FROZENFOOD CO-DIV OF SALEM COMMODITIES INC	The Pacific Telephone & Telegraph Co.
1945	BAKAR MAX RL ESTATE	The Pacific Telephone & Telegraph Co.
	CO-OPERATIVE SALES AGENCY	The Pacific Telephone & Telegraph Co.
	DOWLING GEO F REAL ESTATE	The Pacific Telephone & Telegraph Co.
	FULSAAS WM COML ARTST	The Pacific Telephone & Telegraph Co.
	INGRAM ROBERT L RYDER & INGRAM LTD	The Pacific Telephone & Telegraph Co.
	MANOV M ENGINEERING	The Pacific Telephone & Telegraph Co.
	MANTLE CLUB	The Pacific Telephone & Telegraph Co.
	RYDER & INGRAM LTD	The Pacific Telephone & Telegraph Co.
	RYDER ROSS H RYDER & INGRAM LTD	The Pacific Telephone & Telegraph Co.
	SHOCKEY C A ADV ART	The Pacific Telephone & Telegraph Co.
	STANDARD AUTOMATIC SALES CO	The Pacific Telephone & Telegraph Co.
	UNIVERSAL DISTRIBUTORS	The Pacific Telephone & Telegraph Co.
1943	ASSOCIATED Printing Industries W Z Kolasa pres	R. L. Polk & Co.
	Bakar Max Sally real est	R. L. Polk & Co.
	CO OPERATIVE Sales Agency M R Furtado pres V J Reeve v pres	R. L. Polk & Co.
	Dow ling Geo F Frances M real est	R. L. Polk & Co.
	How den Building	R. L. Polk & Co.
	Manov Mateo M Ida civ eng	R. L. Polk & Co.
	Metropolitan Oakland Distributing Corp MA Mevraumont mgr	R. L. Polk & Co.
	Ryder & Ingram Ltd R H Ryder pres R L Ingram sec treas adv agcy	R. L. Polk & Co.
	Shockey Chas A Eunice J coml artist	R. L. Polk & Co.

FINDINGS

<u>Year</u>	<u>Uses</u>	<u>Source</u>
1938	ASSOCIATED PRINTING INDUSTRIES	Pacific Telephone
	BAKAR MAX RL ESTATE	Pacific Telephone
	CO-OPERATIVE SALES AGENCY	Pacific Telephone
	DEAN C R STANDARD SANITARY MFG CO	Pacific Telephone
	DOWLING GEO F REAL ESTATE	Pacific Telephone
	FIELD-ERNST ENVELOPE CO	Pacific Telephone
	HOLMES ARTHUR S BLDG CONTR	Pacific Telephone
	HOWDEN ROBERT JR HOWDEN TILE CO	Pacific Telephone
	HOWDEN TILE CO FLOOR & WALL TILE	Pacific Telephone
	INGRAM ROBERT L RYDER & INGRAM LTD	Pacific Telephone
	MANOV M ENGINEERING	Pacific Telephone
	MANTLE CLUB	Pacific Telephone
	RYDER ROSS H RYDER & INGRAM LTD	Pacific Telephone
	RYDER & INGRAM LTD	Pacific Telephone
	SAWYER HOUGHTON ARCHT	Pacific Telephone
	STANDARD SANITARY MFG CO	Pacific Telephone
1933	ARCADE PHARMACY THE BUILDING	R. L. Polk & Co.
	EASTMAN TAG & LABEL CO CHAS LORING MGR	R. L. Polk & Co.
	HOWDEN TILE CO ROBT HOWDEN JR MGR	R. L. Polk & Co.
	LA VIDA WATER CO H C NASH MGR	R. L. Polk & Co.
	STANDARD SANITARY MFG CO L T DALEY MGR	R. L. Polk & Co.
1928	& Price Ernest Flener L P Price genl contrs	R.L. Polk and Co of California
	Ashby How ard landscape archt	R.L. Polk and Co of California
	Globe Corp The W J Wilkinson pres F W Alder sec bldg contrs	R.L. Polk and Co of California
	38th & Mills R A Hutchison R L Mills archts	R.L. Polk and Co of California
	Harper J Washington archt R	R.L. Polk and Co of California
	Y337 Jos P Marian 5 mfrs agt	R.L. Polk and Co of California
	Selander John B ins	R.L. Polk and Co of California
	Slocombe Francis H Annabelle archt	R.L. Polk and Co of California
	n Patul V Dorothy A archt	R.L. Polk and Co of California
	n Franklyn E Gretchen M archt designer	R.L. Polk and Co of California

FINDINGS

<u>Year</u>	<u>Uses</u>	<u>Source</u>
1928	Wieben Alex C M Jean bldg cont R	R.L. Polk and Co of California

339 17TH ST

<u>Year</u>	<u>Uses</u>	<u>Source</u>
2017	BEAUTY NAIL	Cole Information Services
2014	BEAUTY NAIL	Cole Information Services
2009	BEAUTY NAIL	Cole Information Services
2006	BEAUTY NAIL	Haines Company, Inc.
2004	BEAUTY NAILS	Cole Information Services
	OCCUPANT UNKNOWN	Cole Information Services
2000	BEAUTY NAIL	Pacific Bell
1999	BEAUTY NAIL	Cole Information Services
1996	BEAUTY NAIL	PACIFIC BELL DIRECTORY
1994	BEAUTY NAIL	Cole Information Services
1992	BEAUTY NAIL	PACIFIC BELL DIRECTORY
1991	Beauty Nail	PACIFIC BELL WHITE PAGES
1980	Western Telephone & Alarm P O Box 2621	Pacific Telephone
	WESTERN TECHNICAL SERVICES	Pacific Telephone
1975	POMEROY STUART L	Pacific Telephone
1970	POMEROY STUART L PUB ACCT	Pacific Telephone Directory
1967	PCMEROY STUART L ACCT	R. L. Polk Co.
1962	DOTY ABE R rltr	Pacific Telephone
1955	DOTY ABE R RLTR	The Pacific Telephone & Telegraph Co.
	ANGEL REALTY INVESTMENTS	The Pacific Telephone & Telegraph Co.
1945	PATTERSON BROS PAINTNG CONTRS	The Pacific Telephone & Telegraph Co.
1943	Glimm Walter L real est	R. L. Polk & Co.
1938	KNAPP REALTY CO THE	Pacific Telephone
	GLIMM W L REAL ESTATE	Pacific Telephone
1933	BUILDERS LOAN & FINANCE CO M W OARDWELL PRES MRS E C PURCELL SEC- TREAS	R. L. Polk & Co.
1928	Franklin n Loan & Finance Co M W Cardw ell pres	R.L. Polk and Co of California

FINDINGS

340 17TH ST

<u>Year</u>	<u>Uses</u>	<u>Source</u>
1943	HOFFMAN C A USN h	R. L. Polk & Co.

341 17TH ST

<u>Year</u>	<u>Uses</u>	<u>Source</u>
2017	JAMES & THE GIANT CUPCAKE	Cole Information Services
2004	OCCUPANT UNKNOWN	Cole Information Services
2000	HALLMARK DRY CLEANING	Pacific Bell
1999	HALLMARK DRY CLEANING	Cole Information Services
1996	HALLMARK DRY CLEANING	PACIFIC BELL DIRECTORY
1994	IN THIS CORNER	Cole Information Services
1992	IN THIS CORNER	PACIFIC BELL DIRECTORY
1991	Colors Of Success	PACIFIC BELL WHITE PAGES
	Colortyme	PACIFIC BELL WHITE PAGES
1986	IMPE RIAL IN S URAN CE AGE N CY	PACIFIC BELL WHITE PAGES
1980	Armstrong Thos C cosmetologist	Pacific Telephone
1970	CONSUMER CREDIT COUNSELORS OF THE EAST BAY INC	Pacific Telephone Directory
1962	Chapman C A rl est see N B C Realty & Investment Co Inc	Pacific Telephone
	N B C Realty & Investment Co Inc	Pacific Telephone
1955	ALLEN DEAN RL EST APPRSR	The Pacific Telephone & Telegraph Co.
	CRUSADE FOR CHILDREN AMER OVERSEAS AID	The Pacific Telephone & Telegraph Co.
	WHITE F H CONTR	The Pacific Telephone & Telegraph Co.
1945	TURGEON PAINTING CO	The Pacific Telephone & Telegraph Co.
1938	REESE PHILIP S RL EST	Pacific Telephone
	SODERBERG FREDERICK ARCHITECT	Pacific Telephone

350 17TH ST

<u>Year</u>	<u>Uses</u>	<u>Source</u>
2017	MIMIS BEAUTY SUPPLY	Cole Information Services
	MONAS HAIR DESIGN	Cole Information Services
2014	MONAS HAIR DESIGNS	Cole Information Services
	MIMIS BEAUTY SUPPLY	Cole Information Services

FINDINGS

<u>Year</u>	<u>Uses</u>	<u>Source</u>
2009	RITZ HAIR CARE STUDIO	Cole Information Services
	MIMI BEAUTY SUPPLY	Cole Information Services
	SALON PANACHE	Cole Information Services
	MONAS HAIR DESIGNS	Cole Information Services
2006	MIMI BEAUTY	Haines Company, Inc.
	SUPPLY	Haines Company, Inc.
	SALON PANACHE	Haines Company, Inc.
2004	SALON PANACHE	Cole Information Services
	MIMIS BEAUTY SUPPLY	Cole Information Services
	LINDA WEINSTEIN	Cole Information Services
2000	DIAMOND BEAUTY SUPPLY	Pacific Bell
	A SALON PANACHE	Pacific Bell
1999	SALON PANACHE	Cole Information Services
	JAYS DIAMOND BEAUTY SUPPLY & NAIL SALON	Cole Information Services
1996	JAY S DIAMOND BEAUTY SUPPLY & NAIL SALON	PACIFIC BELL DIRECTORY
1994	DIAMOND BEAUTY SUPPLY & NAIL	Cole Information Services
1992	DIAMOND BEAUTY SUPPLY & NAIL SALON	PACIFIC BELL DIRECTORY
1991	Diamond Beauty Salon	PACIFIC BELL WHITE PAGES
1986	AMERICAN INSTANT PRINTING	PACIFIC BELL WHITE PAGES
1980	AMERICAN INSTANT PRINTING	Pacific Telephone
1970	PRUDENTIAL REALTY & FINANCE CO	Pacific Telephone Directory
1967	PRUDENTIAL REALTY & FINANCE CO	R. L. Polk Co.
1962	PRUDENTIAL REALTY & FINANCE CO	Pacific Telephone
1955	PRUDENTIAL REALTY & FINANCE CO	The Pacific Telephone & Telegraph Co.
	VOSS WM J PRUDENTIAL REALTY & FINANCE CO	The Pacific Telephone & Telegraph Co.
	KIRBY GEO F PRUDENTIAL REALTY & FINANCE CO	The Pacific Telephone & Telegraph Co.
1945	PRUDENTIAL REALTY & FINANCE CO	The Pacific Telephone & Telegraph Co.
	RICHMOND SHIPYARDS EMPLOYMENT OFFICE	The Pacific Telephone & Telegraph Co.
	VOSS WM J PRUDENTIAL REALTY & FINANCE CO	The Pacific Telephone & Telegraph Co.

FINDINGS

<u>Year</u>	<u>Uses</u>	<u>Source</u>
1945	HOUSING MISS	The Pacific Telephone & Telegraph Co.
	KIRBY GEO F PRUDENTIAL REALTY & FINANCE CO	The Pacific Telephone & Telegraph Co.
1938	SMALL BUSINESS MEN S ASSN OF CALIF	Pacific Telephone
	EWART T R SMALL BUSINESS MEN S ASSN OF CALIF	Pacific Telephone
1933	RIHN CHAS J (FLORENCE) INS	R. L. Polk & Co.
	PHILLIPS WINTHROP (BERTHA) TYPEWRITERS	R. L. Polk & Co.
	CALIFORNIA MUTUAL BUILDING & LOAN ASSN (REAL EST DEPT) G E CHAMBERS REP	R. L. Polk & Co.
	GLIMM WALTER L REAL EST	R. L. Polk & Co.
	MCCAMMON WM J REAL EST	R. L. Polk & Co.

351 17TH ST

<u>Year</u>	<u>Uses</u>	<u>Source</u>
2017	TAKE IT EASY	Cole Information Services
2014	TAKE IT EASY	Cole Information Services
2009	TAKE IT EASY	Cole Information Services
2006	TAKE IT EASY	Haines Company, Inc.
2004	THANONGSAK SUKWIWAT	Cole Information Services
	TAKE IT EASY	Cole Information Services
2000	TAKE IT EASY	Pacific Bell
1999	TAKE IT EASY	Cole Information Services
1996	TAKE IT EASY	PACIFIC BELL DIRECTORY
1994	TAKE IT EASY	Cole Information Services
1992	TAKE IT EASY	PACIFIC BELL DIRECTORY
1991	El Poyo	PACIFIC BELL WHITE PAGES
	Elpoyorestrnt	PACIFIC BELL WHITE PAGES
1986	El Poyo restrnt	PACIFIC BELL WHITE PAGES
	Elpoyo restrnt	PACIFIC BELL WHITE PAGES
	Haile Seifu	PACIFIC BELL WHITE PAGES
1980	Second Time Around	Pacific Telephone
1975	PIZZOTTI & JARNAGIN	Pacific Telephone

FINDINGS

<u>Year</u>	<u>Uses</u>	<u>Source</u>
1975	LITTLE PUDDLE	Pacific Telephone
1967	VACANT	R. L. Polk Co.
1955	PAUL C E ATTY	The Pacific Telephone & Telegraph Co.
	CLEVENGER ANNA L CENTRAL TITL CO LTD	The Pacific Telephone & Telegraph Co.
	CENTRAL TITLE CO LTD	The Pacific Telephone & Telegraph Co.
1945	CENTRAL TITLE CO LTD	The Pacific Telephone & Telegraph Co.
	PAUL C E ATTY	The Pacific Telephone & Telegraph Co.
1943	PAUL CHAS E Anna L Attorney	R. L. Polk & Co.
1938	CENTRAL TITLE CO LTD	Pacific Telephone
1928	av Cecil M Merilyn ins	R.L. Polk and Co of California
	B Gale P Emily bldg cont R	R.L. Polk and Co of California

352 17TH ST

<u>Year</u>	<u>Uses</u>	<u>Source</u>
2004	HERMAN MCCUTCHEON	Cole Information Services
1994	CASTLE SHOE CO	Cole Information Services
1992	CASTLE SHOE CO	PACIFIC BELL DIRECTORY
1986	Orantes	PACIFIC BELL WHITE PAGES
1980	Miloudas Boutique	Pacific Telephone
1975	ELEGANT CLOSET	Pacific Telephone
	FRYBARGER SUSAN CT REPRTR	Pacific Telephone
1970	STURDY LITTLE DEVILS DRESS SHOP	Pacific Telephone Directory
1955	CAMPBELL W R RL EST	The Pacific Telephone & Telegraph Co.
	GINGRICH JOHN J RL EST	The Pacific Telephone & Telegraph Co.
	RANLEY BERT J RL EST	The Pacific Telephone & Telegraph Co.
	SCHWARTZ HENRY RL EST	The Pacific Telephone & Telegraph Co.
	WISE LIONEL INS	The Pacific Telephone & Telegraph Co.

354 17TH ST

<u>Year</u>	<u>Uses</u>	<u>Source</u>
2017	BA VO RESTAURANT	Cole Information Services
	PHO 84 INC	Cole Information Services
2014	PHO 84 INC	Cole Information Services

FINDINGS

<u>Year</u>	<u>Uses</u>	<u>Source</u>
2009	PHO 84 INC	Cole Information Services
2006	PH 0841 NC	Haines Company, Inc.
2004	PHO 84 INC	Cole Information Services
	OCCUPANT UNKNOWN	Cole Information Services
2000	PHO 84 INC	Pacific Bell
1999	PHO 84 INCORPORATED	Cole Information Services
1996	PHO 84 INC	PACIFIC BELL DIRECTORY
1994	PHO 84 BEEF NOODLE SOUP	Cole Information Services
1992	PHO 84 BEEF NOODLE SOUP 84 RESTAURANT	PACIFIC BELL DIRECTORY
1986	Sophies Fine Foods	PACIFIC BELL WHITE PAGES
1980	WONG HENRY P & ASSOCIATES	Pacific Telephone
1970	EMBRY TRAVEL	Pacific Telephone Directory
1967	RITCHIE HAMILTON CORP REAL EST	R. L. Polk Co.
1962	Wise Lionel E H Phillips & Co ins brkrs	Pacific Telephone
	Wise & Cook Ins see E H Phillips & Co ins brkrs	Pacific Telephone
	COOK JOHN F E H Phillips & Co ins brkrs	Pacific Telephone
	GLIMME DOLORES E H Phillips & Co Ins brkrs	Pacific Telephone
	Phillips Bert E H Phillips & Co	Pacific Telephone
	PHILLIPS E H & CO ins brkrs	Pacific Telephone
	Phillips E Herbert E H Phillips & Co	Pacific Telephone
	Ramsden & Co ins	Pacific Telephone
	SCHREINER WALTER R E H Phillips & Co ins brkrs	Pacific Telephone
1955	PHILLIPS BERT E H PHILLIPS & CO	The Pacific Telephone & Telegraph Co.
	GLIMME DOLORES E H PHILLIPS & CO	The Pacific Telephone & Telegraph Co.
	MEISTER OLIVER A RLTR	The Pacific Telephone & Telegraph Co.
	PHILLIPS E H & CO INS BRKRS	The Pacific Telephone & Telegraph Co.
	PHILLIPS E HERBERT E H PHILLIPS & CO	The Pacific Telephone & Telegraph Co.
	PORTER F F E H PHILLIPS & CO	The Pacific Telephone & Telegraph Co.
	PORTER F F PHILLIPS & CO E H PHILLIPS & CO	The Pacific Telephone & Telegraph Co.

FINDINGS

<u>Year</u>	<u>Uses</u>	<u>Source</u>
1945	APARTMENT HOUSE EMPLOYEES UNION LOC 18	The Pacific Telephone & Telegraph Co.
	BUILDING SERV EMPL INT UNION OF AMER LOC 18	The Pacific Telephone & Telegraph Co.
	HOTEL EMPLOYEES UNION LOC 18	The Pacific Telephone & Telegraph Co.
	JANITOR & WINDOW CLEANERS UNION LOCAL 18	The Pacific Telephone & Telegraph Co.
1933	CHURCH RODNEY W (MARTHA) INS	R. L. Polk & Co.
	HERRINGTON CLARENCE H (MINNA R) LAWYER	R. L. Polk & Co.
	OWNERS ADVERTISER WALTER CASAD MGR	R. L. Polk & Co.

355 17TH ST

<u>Year</u>	<u>Uses</u>	<u>Source</u>
1928	Goard Arnold & Mc Cormick Inc A J Goard pres H W Arnold v pres L O Mc Oormick sec realest	R.L. Polk and Co of California
	H Ben F Florence real est	R.L. Polk and Co of California

357 17TH ST

<u>Year</u>	<u>Uses</u>	<u>Source</u>
2004	OCCUPANT UNKNOWN	Cole Information Services
1999	RUPPERTS AUTO PARKS INCORPORATED	Cole Information Services
1996	RUPPERT S AUTO PARKS INCORPORATED	PACIFIC BELL DIRECTORY
1994	RUPPERTS AUTO PARKS INC	Cole Information Services
1992	RUPPERT S AUTO PARKS INCORPORATED	PACIFIC BELL DIRECTORY
1986	Oakland Coliseum	PACIFIC BELL WHITE PAGES
	UCB Garage	PACIFIC BELL WHITE PAGES
	Ofc	PACIFIC BELL WHITE PAGES
	City Center Garage	PACIFIC BELL WHITE PAGES
1980	Then & Now Shop	Pacific Telephone
	Rupperts Auto Parks Inc Ofc	Pacific Telephone
1970	USTVEDT REALTY	Pacific Telephone Directory
	STOAKES MILTON V RL EST	Pacific Telephone Directory
	RUPPERT S AUTO PARKS INC	Pacific Telephone Directory
1967	STOAKES MILTON V	R. L. Polk Co.

FINDINGS

<u>Year</u>	<u>Uses</u>	<u>Source</u>
1967	STOAKES MILTON REAL EST	R. L. Polk Co.
	RUPPERTS AUTO PARKS INC	R. L. Polk Co.
	USTVEDT LARRY REAL EST 832 41 S	R. L. Polk Co.
1962	Stoakes Milton V rl est	Pacific Telephone
	Hufschmidt Walter rl est	Pacific Telephone
1955	STOAKES MILTON V RL EST	The Pacific Telephone & Telegraph Co.
	HUFSCHMIDT WALTER RL EST	The Pacific Telephone & Telegraph Co.
1945	VOIT W J RUBBER CORP	The Pacific Telephone & Telegraph Co.
1928	Mgr Francisco News Floyd Slutter me R	R.L. Polk and Co of California
1925	DAILY NEWS THE	R. L. Polk & Co. of California

358 17TH ST

<u>Year</u>	<u>Uses</u>	<u>Source</u>
1950	JANITOR & WINDOW CLEANERS UNION LOC 18	The Pacific Telephone & Telegraph Co.
1933	SEULBERGER DUNHAM & CO (J C SEULBERGER L D DUNHAM FRED D ALEXANDER) REAL ES	R. L. Polk & Co.

359 17TH ST

<u>Year</u>	<u>Uses</u>	<u>Source</u>
2000	2ND APPEAL	Pacific Bell
1996	BRICKEL WEST	PACIFIC BELL DIRECTORY
1994	DATELINE TRAVEL	Cole Information Services
1992	DATELINE TRAVEL	PACIFIC BELL DIRECTORY
1991	Dateline Travel	PACIFIC BELL WHITE PAGES
1986	Dateline Travel	PACIFIC BELL WHITE PAGES
1980	Gibson Harry R Jr rl est	Pacific Telephone
	Jones Henry Z rl est	Pacific Telephone
1975	GIBSON HARRY R JR RL ST	Pacific Telephone
	JONES HENRY Z RI TNT	Pacific Telephone
1970	BEDELL HARRISON INS	Pacific Telephone Directory
	JONES & BEDELL	Pacific Telephone Directory
	JONES HENRY Z RL EST	Pacific Telephone Directory
1967	JONES & BEDELL INSURANCE INS	R. L. Polk Co.

FINDINGS

<u>Year</u>	<u>Uses</u>	<u>Source</u>
1967	JONES HENRY J REAL EST	R. L. Polk Co.
1962	BEDELL HARRISON ins Jones Henry Z rl est	Pacific Telephone Pacific Telephone
1955	BEDELL HARRISON INS JONES HENRY Z RL EST	The Pacific Telephone & Telegraph Co. The Pacific Telephone & Telegraph Co.
1945	HUFSCHEIDT WALTER RL EST JONES HENRY Z RL EST LAWRIE HAMILTON REALTOR MILLER C ALLEN RL EST STOAKES MILTON V RL EST	The Pacific Telephone & Telegraph Co. The Pacific Telephone & Telegraph Co. The Pacific Telephone & Telegraph Co. The Pacific Telephone & Telegraph Co. The Pacific Telephone & Telegraph Co.
1943	Hufschmidt Walter Minnie real est JONES HENRY Z Anne Real Estate Loans Insurance Property Management MILLER C Allen real est	R. L. Polk & Co. R. L. Polk & Co. R. L. Polk & Co.
1938	JONES HENRY Z RL EST MILLER C ALLEN RL EST HUFSCHEIDT WALTER RL EST	Pacific Telephone Pacific Telephone Pacific Telephone
1933	JONES HENRY Z REAL EST SAN LEANDRO MILLER C ALLEN REAL EST MORAN JOS J (NELLIE H) REAL EST	R. L. Polk & Co. R. L. Polk & Co. R. L. Polk & Co.
1928	Haste Guaranty Bldg & Loan Assn H P Evans pres 3197 & White E F Stew art pres Carmen Spring sec bldrs	R.L. Polk and Co of California R.L. Polk and Co of California

360 17TH ST

<u>Year</u>	<u>Uses</u>	<u>Source</u>
2017	LOWNEY ARCHITECTURE GIBSON & ASSOCIATES GATEWAY COMMERCIAL REAL ESTATE CHLOE & ISABEL	Cole Information Services Cole Information Services Cole Information Services Cole Information Services
2014	HARLEY ELLIS DEVEREAUX GATEWAY COMMERCIAL REAL ESTATE CHLOE & ISABEL	Cole Information Services Cole Information Services Cole Information Services

FINDINGS

<u>Year</u>	<u>Uses</u>	<u>Source</u>
2014	GIBSON & ASSOCIATES	Cole Information Services
	LOWNEY ARCHITECTURE	Cole Information Services
2009	GATEWAY COMMERCIAL REAL ESTATE	Cole Information Services
	PAUL E GIBSON	Cole Information Services
	LOWNEY ARCHITECTURE	Cole Information Services
	RICHARD WEINSTEIN	Cole Information Services
	VDK ARCHITECTS INC	Cole Information Services
	GRISHAM GROUP SEARCH SERVICES	Cole Information Services
2004	AESA STAFFING INC	Cole Information Services
	VDK ARCHITECTS	Cole Information Services
	GRISHAM & PROUT LLC	Cole Information Services
	WASTESTREAM INC	Cole Information Services
	SSJ MANAGEMENT	Cole Information Services
	LAW OFFICES OF MARYLON M BOYD	Cole Information Services
2000	COAST EXPORTS	Pacific Bell
	MAR & DIXON	Pacific Bell
	100 CHOW JOSEPH & ASSOCIATES INC	Pacific Bell
	100 S J ENGINEERS	Pacific Bell
	202 MUELLER DESIGN INTERACTIVE	Pacific Bell
	202 MUELLER DESIGN INTERACTIVE	Pacific Bell
	204 DERNE JOHN COMPANY INDUSTRIAL REAL ESTATE	Pacific Bell
	207 SAPP CONSULTING ENGINEERS	Pacific Bell
	209 TEKNIGHTS	Pacific Bell
	210 GLOBAL COMMUNICATIONS SOLUTIONS INC	Pacific Bell
	212 PETERSEN ECONOMIC CONSULTING	Pacific Bell
	214 TOBI DESIGNS	Pacific Bell
	215 SIBA & ASSOCIATES	Pacific Bell
218 WEINSTEIN RICHARD	Pacific Bell	
1999	CHOW JOSEPH & ASSOCIATES INCORPORATED	Cole Information Services
	COAST EXPORTS	Cole Information Services
	SIBA & ASSOCIATES	Cole Information Services

FINDINGS

<u>Year</u>	<u>Uses</u>	<u>Source</u>
1999	DERNE JOHN COMPANY INDUSTRIAL REAL ESTATE	Cole Information Services
	HIGHLAND PROPERTIES INCORPORATED	Cole Information Services
	MAR & DIXON	Cole Information Services
	TOBI DESIGNS	Cole Information Services
	S J ENGINEERS	Cole Information Services
	PLANET AID	Cole Information Services
1996	MAR & DIXON	PACIFIC BELL DIRECTORY
	100 CHOW JOSEPH & ASSOCIATES INC	PACIFIC BELL DIRECTORY
	100 S J ENGINEERS	PACIFIC BELL DIRECTORY
	202 FINANCIAL SERVICE	PACIFIC BELL DIRECTORY
	204 DERNE JOHN COMPANY INDUSTRIAL REAL ESTATE	PACIFIC BELL DIRECTORY
	208 TOBI DESIGNS	PACIFIC BELL DIRECTORY
	209 FITZHUGH FOSTER FAMILY AGENCY	PACIFIC BELL DIRECTORY
	212 HYLAND PROPERTIES INC	PACIFIC BELL DIRECTORY
	215 SIBA & ASSOCIATES	PACIFIC BELL DIRECTORY
	218 LOAN SERVICES UNLIMITED	PACIFIC BELL DIRECTORY
1994	JOHN DERNE CO IND REAL ESTATE	Cole Information Services
	WORLD INSTITUTE OF PSYCHOLOGY	Cole Information Services
	LOAN SERVICES UNLIMITED	Cole Information Services
	USA CARGO LINE	Cole Information Services
	U S A CARGO LINE	Cole Information Services
	HYLAND PROPERTIES	Cole Information Services
	PIMENTEL INVESTIGATIONS	Cole Information Services
	MAR & DIXON	Cole Information Services
	PLISH MT LEGAL SVC	Cole Information Services
	S J ENGINEERS	Cole Information Services
1992	MAR & DIXON	PACIFIC BELL DIRECTORY
	100 CHOW JOSEPH & ASSOCIATES INC	PACIFIC BELL DIRECTORY
	100 S J ENGINEERS	PACIFIC BELL DIRECTORY
	200 PIMENTEL INVESTIGATIONS	PACIFIC BELL DIRECTORY
	202 RIGHT BALANCE THE	PACIFIC BELL DIRECTORY

FINDINGS

<u>Year</u>	<u>Uses</u>	<u>Source</u>
1992	202 PLISH-MT LEGAL SERVICES	PACIFIC BELL DIRECTORY
	203 AFRICANS UNITED FOR PROGRESS	PACIFIC BELL DIRECTORY
	204 DERNE JOHN COMPANY INDUSTRIAL REAL ESTATE	PACIFIC BELL DIRECTORY
	205 NB PRINTING SERVICE	PACIFIC BELL DIRECTORY
	205 WORLD INSTITUTE OF PSYCHOLOGY	PACIFIC BELL DIRECTORY
	209 BAY AREA PRODUCTIONS	PACIFIC BELL DIRECTORY
	212 VREELAND ENTERPRISES	PACIFIC BELL DIRECTORY
	212 HYLAND PROPERTIES INC	PACIFIC BELL DIRECTORY
	214 HYLAND PROPERTY MANAGEMENT A DIVISION OF D	PACIFIC BELL DIRECTORY
	218 LOAN SERVICES UNLIMITED	PACIFIC BELL DIRECTORY
1991	i All About Hair By Gigi	PACIFIC BELL WHITE PAGES
	Capitol Connection	PACIFIC BELL WHITE PAGES
	Chow Joseph & Associates Inc	PACIFIC BELL WHITE PAGES
	Chow K	PACIFIC BELL WHITE PAGES
	Chow K	PACIFIC BELL WHITE PAGES
	Derne John Company Industrial Real Estate	PACIFIC BELL WHITE PAGES
	Ebert Stephen & Associates	PACIFIC BELL WHITE PAGES
	Ebert Thelma L	PACIFIC BELL WHITE PAGES
	Elbogen Milton	PACIFIC BELL WHITE PAGES
	Highland PropertiesInc	PACIFIC BELL WHITE PAGES
	Highland Property Management A Division Of D & K Assett Management Inc	PACIFIC BELL WHITE PAGES
	Highlander Hardw ood Floors	PACIFIC BELL WHITE PAGES
	Hyland Properties Inc	PACIFIC BELL WHITE PAGES
	Kyle Davis Real Estate	PACIFIC BELL WHITE PAGES
	Laser Edge The	PACIFIC BELL WHITE PAGES
	Mar & Dixon	PACIFIC BELL WHITE PAGES
	Mar Donald Dr	PACIFIC BELL WHITE PAGES
	N B Printing Service	PACIFIC BELL WHITE PAGES
	PGS Enterprises	PACIFIC BELL WHITE PAGES
	P & H	PACIFIC BELL WHITE PAGES
	Pimentel Investigations	PACIFIC BELL WHITE PAGES

FINDINGS

<u>Year</u>	<u>Uses</u>	<u>Source</u>
1991	S JEngineers	PACIFIC BELL WHITE PAGES
	S & J House Of Bargain	PACIFIC BELL WHITE PAGES
1986	Pimentel Investigations	PACIFIC BELL WHITE PAGES
	Precision Software Products	PACIFIC BELL WHITE PAGES
	Russo Daniel J atty	PACIFIC BELL WHITE PAGES
	I	PACIFIC BELL WHITE PAGES
	i S J Engineers	PACIFIC BELL WHITE PAGES
	Schlaak Ann L atty	PACIFIC BELL WHITE PAGES
	Schlaak Thomas M	PACIFIC BELL WHITE PAGES
	Schleimer Bobbie Graphics & Illustration	PACIFIC BELL WHITE PAGES
	Weintraub David atty	PACIFIC BELL WHITE PAGES
	Woolmington Smith Co	PACIFIC BELL WHITE PAGES
	Arkenstone Inc	PACIFIC BELL WHITE PAGES
	Budd Jacqueline Miller atty	PACIFIC BELL WHITE PAGES
	Charles Christopher C	PACIFIC BELL WHITE PAGES
	D G S Design Co	PACIFIC BELL WHITE PAGES
	Derne John Company Industrial Real Estate	PACIFIC BELL WHITE PAGES
	Ebert Stephen & Associates	PACIFIC BELL WHITE PAGES
	Ebert Thelma L	PACIFIC BELL WHITE PAGES
	Executives Association	PACIFIC BELL WHITE PAGES
	Golden State Medical Assn	PACIFIC BELL WHITE PAGES
	Loan Services Unlimited	PACIFIC BELL WHITE PAGES
Loar Frederica	PACIFIC BELL WHITE PAGES	
Mac Rae Marilyn atty	PACIFIC BELL WHITE PAGES	
Pace Research Co	PACIFIC BELL WHITE PAGES	
1980	A C Transit Employees Federal Credit Union	Pacific Telephone
	Craig Newton artist	Pacific Telephone
	Dombrink Richard S rl est apprsr	Pacific Telephone
	Executive Marketing Enterprises	Pacific Telephone
	Golden Gate Paint & Coatings Assn	Pacific Telephone
	Kakures Peter atty	Pacific Telephone
	NATIONWIDE AUTO TRANSPORTERS INC	Pacific Telephone

FINDINGS

<u>Year</u>	<u>Uses</u>	<u>Source</u>
1980	Oakland Auto Services	Pacific Telephone
	Simmons & Associates	Pacific Telephone
	Thompson Geo E S advg	Pacific Telephone
	Wheeler Geo H	Pacific Telephone
	Wong Rod E Attorney At Law	Pacific Telephone
	Young Life Campaign	Pacific Telephone
1975	A C TRANSIT EMPLOYEES FEDERAL CREDIT UNION	Pacific Telephone
	CRAIG NEWTON ARTST	Pacific Telephone
	DOMBRINK RICHARD S RI EST APPRSR	Pacific Telephone
	KATZ LJ MFG CO	Pacific Telephone
	KATZ LJ MFG CO	Pacific Telephone
1970	ME KESSON E KENNEY ENGNR	Pacific Telephone
	CROLL REYNOLDS CO	Pacific Telephone Directory
	GIBBS & PRICE ARCHTS	Pacific Telephone Directory
	GIBBS ROLAND ARCHTS	Pacific Telephone Directory
	KATZ L J MFG CO	Pacific Telephone Directory
	KATZ L J MFG CO	Pacific Telephone Directory
	MC KESSON E KENNEY ENGNR	Pacific Telephone Directory
	PRICE OSCAR M ARCHTS	Pacific Telephone Directory
	PROCESS ENGINEERS INC	Pacific Telephone Directory
	SABIN ENGINEERS	Pacific Telephone Directory
	VAN BUSKIRK D L RL EST APPRSR	Pacific Telephone Directory
	WESTLING SABIN ASSOCIATES	Pacific Telephone Directory
	ZETA EPSILON FRATERNITY	Pacific Telephone Directory
	A C TRANSIT EMPLOYEES FEDERAL CREDIT UNION	Pacific Telephone Directory
	ATHENA RING MFG CO	Pacific Telephone Directory
	CARMAYA CONTEMPORARY RINGS	Pacific Telephone Directory
1967	CARMENS UNION DIVISION 192	Pacific Telephone Directory
	CRAIG NEWTON ARTST	Pacific Telephone Directory
	OFFICE BUILDING	R. L. Polk Co.
	MC KESSON E KENNEDY	R. L. Polk Co.

FINDINGS

<u>Year</u>	<u>Uses</u>	<u>Source</u>
1967	STRUCTURAL ENG	R. L. Polk Co.
1962	Bramlett H E Oakland Cr Serv	Pacific Telephone
	Gibbs Roland Treichel & Gibbs archts	Pacific Telephone
	Jacobsen Richard C Oakland Cr Serv	Pacific Telephone
	Mc Kesson E Kenney engnr	Pacific Telephone
	Mc KESSON & ROBBINS INC	Pacific Telephone
	OAKLAND CREDIT SERVICE	Pacific Telephone
	OSullivan Insurance Agcy The	Pacific Telephone
	Smith Jas D L F Smith & Associates ins brkrs	Pacific Telephone
	Smith L F & Associates ins brkrs	Pacific Telephone
	Smith Leo F ins	Pacific Telephone
	Treichel & Gibbs archts	Pacific Telephone
	Zeta Epsilon Fraternity	Pacific Telephone
1955	HOGE L B	The Pacific Telephone & Telegraph Co.
	KENNEDY HELEN A ADVERTISING	The Pacific Telephone & Telegraph Co.
	REGAL ICE CREAM CO	The Pacific Telephone & Telegraph Co.
	WASHINGTON NATIONAL INSURANCE CO	The Pacific Telephone & Telegraph Co.
	WASHINGTON NATIONAL INSURANCE CO	The Pacific Telephone & Telegraph Co.
	BRANSCOM JEFF WASHINGTON NATL INS CO	The Pacific Telephone & Telegraph Co.
	BRANSCOM JEFF & ASSOCIATES	The Pacific Telephone & Telegraph Co.
	CALIF METALS CO	The Pacific Telephone & Telegraph Co.
	HELEN A KENNEDY ADVERTISING	The Pacific Telephone & Telegraph Co.
1945	CHOVIN T M	The Pacific Telephone & Telegraph Co.
	RAMSDEN P S W & CO INS	The Pacific Telephone & Telegraph Co.
1943	Elvin Building	R. L. Polk & Co.
	Keith Arth R Florence W secretarial sch	R. L. Polk & Co.
	Ramsden Percival S W Abbie E ins	R. L. Polk & Co.
1938	CHOVIN T M MFGRS LIFE INS CO	Pacific Telephone
	MANUFACTURERS LIFE INSURANCE CO	Pacific Telephone
	RAMSDEN P S W & CO INS	Pacific Telephone
	RANKIN IVAN S INS	Pacific Telephone

FINDINGS

<u>Year</u>	<u>Uses</u>	<u>Source</u>
1938	STENOTYPE SECRETARIAL INSTITUTE	Pacific Telephone
1933	ALBASIO MARY T NOTARY	R. L. Polk & Co.
	ELVIN BUILDING	R. L. Polk & Co.
1928	Bangs E Geoffrey archt	R.L. Polk and Co of California
	Elvin Building	R.L. Polk and Co of California
	Loma Hazele coml artist	R.L. Polk and Co of California
	Plant Francis B Florence P const eng	R.L. Polk and Co of California
	Pied Vending Machine Co F G Ross mg R	R.L. Polk and Co of California

361 17TH ST

<u>Year</u>	<u>Uses</u>	<u>Source</u>
2017	BYRENS KIM DESIGN WORKS	Cole Information Services
	MAD DOGS & ENGLISHMEN	Cole Information Services
2014	BYRENS KIM DESIGN WORKS	Cole Information Services
2009	BYRENS ASSOCIATES ARCHITECTURE PLANN	Cole Information Services
2006	BYRENS ASSOCS	Haines Company, Inc.
	ARCH PLANNING	Haines Company, Inc.
2004	OCCUPANT UNKNOWN	Cole Information Services
2000	200A BYRENS ASSOCIATES ARCHITECTURE-PLANNING	Pacific Bell
1999	BYRENS DAVID WADE AIA ARCHITECTURE PLANNING	Cole Information Services
1996	200A BYRENS DAVID WADE AIA ARCHITECTURE	PACIFIC BELL DIRECTORY
1994	DAVID WADE BYRENS ARCHITECTS	Cole Information Services
1992	200A BYRENS DAVID WADE AIA ARCHITECTURE	PACIFIC BELL DIRECTORY
1986	Darrow Lee Stuart AIA	PACIFIC BELL WHITE PAGES
	Darrow n M	PACIFIC BELL WHITE PAGES
	Dodd Reid & Tarics Associates	PACIFIC BELL WHITE PAGES
	Transue & Keene	PACIFIC BELL WHITE PAGES
1980	Dodd Reid & Tarics Associates	Pacific Telephone
	Meyer Cathy	Pacific Telephone
	Transue Keene	Pacific Telephone

FINDINGS

<u>Year</u>	<u>Uses</u>	<u>Source</u>
1975	DARROW LEE STUART AIA	Pacific Telephone
	APLIN PHILIP & ASSOCIATES	Pacific Telephone
1970	FREDERIKSEN ENGINEERING CO INC	Pacific Telephone Directory
	HYMAN M H CHEML ENGR FREDERIKSEN ENGINEERING CO INC	Pacific Telephone Directory
	SASSEN RATH C P CHEML ENGR FREDERIKSEN ENGINEERING CO INC	Pacific Telephone Directory
1967	FREDERIKSEN ENGINEERING CO INC	R. L. Polk Co.
	CIV ENGS	R. L. Polk Co.
1962	Wholesalers Credit Assn of Oakland	Pacific Telephone
	Credit Bureau Wholesale	Pacific Telephone
1955	BUGBEE KENNETH C OAKLAND ASSN OF CREDIT MEN	The Pacific Telephone & Telegraph Co.
	CREDIT MEN ASSN OF OAKLAND OAKLAND ASSN OF CREDIT MEN	The Pacific Telephone & Telegraph Co.
	OAKLAND ASSN OF CREDIT MEN	The Pacific Telephone & Telegraph Co.
	WHOLESALERS CREDIT ASSN OF OAKLAND OAKLAND ASSN OF CREDIT MEN	The Pacific Telephone & Telegraph Co.
1945	SHIELDS HARPER STORE & WAREHSE	The Pacific Telephone & Telegraph Co.
	SHIELDS HARPER & CO ADMIN OFCS	The Pacific Telephone & Telegraph Co.
1943	GILMORE Building	R. L. Polk & Co.
	Northw est Casualty Co J P Elder br mgr	R. L. Polk & Co.
	Northw estern Mutual Fire Assn J P Elder br mgr	R. L. Polk & Co.
	THOMAS BROS Geo C Thomas Mgr Maps Block Books and General Drafting	R. L. Polk & Co.
1938	CHAMBERLAIN LOY ARCHITECT	Pacific Telephone
	COOK ARCHIE B CIVIL ENGR	Pacific Telephone
	DE CHENE E R ARCHITECT	Pacific Telephone
	NORRIS RALPH E GENL CONTRACTOR	Pacific Telephone
	NORTHWEST CASUALTY CO	Pacific Telephone
	NORTHWESTERN MUTUAL FIRE ASSN	Pacific Telephone
	REYNOLDS MALCOLM D ARCHITECT	Pacific Telephone
	THOMAS BROS MAPS	Pacific Telephone
1933	GILMOUR BUILDING	R. L. Polk & Co.

FINDINGS

<u>Year</u>	<u>Uses</u>	<u>Source</u>
1933	THOMAS BROS GEO C THOMAS MGR MAP PUBLRS	R. L. Polk & Co.
1928	av Geo C mgr Thomas Bros R	R.L. Polk and Co of California
1925	BRUN & EISERT RL EST	R. L. Polk & Co. of California
	MCCULLOUGH G S RL EST	R. L. Polk & Co. of California

362 17TH ST

<u>Year</u>	<u>Uses</u>	<u>Source</u>
2017	STAGS LUNCHETTE	Cole Information Services
2014	STAGS LUNCHETTE	Cole Information Services
2009	TAMS	Cole Information Services
2006	TAMS FISH&CHIPS	Haines Company, Inc.
2004	TAMS	Cole Information Services
2000	TAM S FISH & CHIPS	Pacific Bell
1999	FISH & CHIPS	Cole Information Services
1996	FISH & CHIPS	PACIFIC BELL DIRECTORY
1994	FOOD BASKER	Cole Information Services
1992	EUGENE S RESTAURANT	PACIFIC BELL DIRECTORY
1991	Eugeness Restaurant	PACIFIC BELL WHITE PAGES
1986	Eugeness Restaurant	PACIFIC BELL WHITE PAGES
1980	Wine Cellar Bar The	Pacific Telephone
1970	SQUIRKENWORKS	Pacific Telephone Directory
1967	JACUZZI WHIRPOOL BATH	R. L. Polk Co.
1962	Retail Show room	Pacific Telephone
1955	WICKARD J W WATCHMKR	The Pacific Telephone & Telegraph Co.
1938	DONIHUE LEON M INS	Pacific Telephone
	GARLAND A L INS	Pacific Telephone
	GIBB CLYDE INSURANCE AGENCY	Pacific Telephone
	GILSENAN A P ELMER H CORDS	Pacific Telephone
	NATIONAL GUARANTY LIFE CO	Pacific Telephone
	PAC EMPLOYERS INSURANCE CO	Pacific Telephone
	SMITH RAE R INSURANCE	Pacific Telephone
	VAIL HENRY R INS	Pacific Telephone
	WILLIAMS RAE P REAL ESTATE BROKER	Pacific Telephone

FINDINGS

<u>Year</u>	<u>Uses</u>	<u>Source</u>
1938	DAVIS LEON M ELMER H CORDS	Pacific Telephone
	AMER SURETY CO	Pacific Telephone
	BEZERRA MANUEL ELMER H CORDS	Pacific Telephone
	BURKE WAN REAL ESTATE BROKER	Pacific Telephone
	CORDS ELMER H GEN INS	Pacific Telephone
1933	CHOVIN ELVIRA M FLORIST	R. L. Polk & Co.

363 17TH ST

<u>Year</u>	<u>Uses</u>	<u>Source</u>
2017	OPPSITES CO	Cole Information Services
2014	JAMES M CLARDY	Cole Information Services
2009	JAMES M CLARDY ARCHITECT	Cole Information Services
2006	JAMES M CLARDY	Haines Company, Inc.
	TOMMYDEW	Haines Company, Inc.
	DESIGN	Haines Company, Inc.
2004	JAMES M CLARDY ARCHITECT	Cole Information Services
	JAMES CLARDY	Cole Information Services
2000	A CLARDY JAMES M	Pacific Bell
1999	CLARDY JAMES M ARCHT	Cole Information Services
1996	A CLARDY JAMES M	PACIFIC BELL DIRECTORY
	200 ELBERT ASSOCIATES	PACIFIC BELL DIRECTORY
1994	CAULFIELD ARCHITECTS	Cole Information Services
	THOMAS J CAULFIELD	Cole Information Services
	STEPHEN ELBERT & ASSOC	Cole Information Services
	CLARDY, JAMES	Cole Information Services
	JAMES M CLARDY	Cole Information Services
1992	B E D I SPECIALITS INC	PACIFIC BELL DIRECTORY
	200 ELBERT STEPHEN & ASSOCIATES	PACIFIC BELL DIRECTORY
	A CLARDY JAMES M	PACIFIC BELL DIRECTORY
1991	Clardy James Marcht	PACIFIC BELL WHITE PAGES
	Clardy L	PACIFIC BELL WHITE PAGES
	Clare	PACIFIC BELL WHITE PAGES
	Pizzotti & Jarnagin Inc	PACIFIC BELL WHITE PAGES

FINDINGS

<u>Year</u>	<u>Uses</u>	<u>Source</u>
1986	Jarnagin Barbara L	PACIFIC BELL WHITE PAGES
	PIZZOTTI & JARNAGIN IN C	PACIFIC BELL WHITE PAGES
	Pla M	PACIFIC BELL WHITE PAGES
1980	Cervantez Charlotte Pizzotti & Jarnagin	Pacific Telephone
	Delee Denise Pizzotti & Jarnagin	Pacific Telephone
	Franich Sherree L Pizzotti & Jarnagin	Pacific Telephone
	Frybarger Susan K Pizzotti & Jarnagin	Pacific Telephone
	Jarnagin Barbara L Pizzotti & Jarnagin	Pacific Telephone
	Jordan Joyce Pizzotti & Jarnagin	Pacific Telephone
	PIZZOTTI & JARNAGIN	Pacific Telephone
	Pizzotti Thomas R Pizzotti & Jarnagin	Pacific Telephone
	Shurtleff Wende A Pizzotti & Jamagin	Pacific Telephone
1970	LAKE MERRITT REALTY & INVESTMENT CO	Pacific Telephone Directory
1967	VACANT	R. L. Polk Co.
1945	O NEIL HUGH M & ASSOCIATES STRUCTRL ENGNRS	The Pacific Telephone & Telegraph Co.
1943	California Retail Fuel Dealers Assn	R. L. Polk & Co.
	Retail Coal Merchants Assn of Ala Co J B Muir sec	R. L. Polk & Co.
1938	DAY FRANK W COML ARTIST	Pacific Telephone
	MUIR J B INS	Pacific Telephone
	RETAIL COAL MERCHANTS ASSN ALAMEDA COUNTY	Pacific Telephone
1928	Brands Herman J real est	R.L. Polk and Co of California
	Gilmore Dani N oice	R.L. Polk and Co of California
	Grove Chas S Lottie real est	R.L. Polk and Co of California
	Harris Albt L Hannah S real est	R.L. Polk and Co of California
	Oak Louis B Gertrude real est	R.L. Polk and Co of California
1925	DEAN MARSHALL A ARCHT	R. L. Polk & Co. of California
	TUTTLE PAUL V ARCHT	R. L. Polk & Co. of California
	TUTTLE ROLLIN S ARCHT	R. L. Polk & Co. of California
	WASTELL RALPH E ARCHT	R. L. Polk & Co. of California
	WILLIAMS & WASTELL ARCHTS	R. L. Polk & Co. of California

FINDINGS

365 17TH ST

<u>Year</u>	<u>Uses</u>	<u>Source</u>
2017	ANTOJERIA MEXICANA EL CHILAR	Cole Information Services
2014	ANTOJERIA MEXICANA EL CHILAR	Cole Information Services
2004	OCCUPANT UNKNOWN	Cole Information Services
2000	YOUR BLACK MUSLIM BAKERY OUTLET NO 2	Pacific Bell
1999	YOUR BLACK MUSLIM BAKERY OUTLET NO 2	Cole Information Services
1996	YOUR BLACK MUSLIM BAKERY OUTLET NO 2	PACIFIC BELL DIRECTORY
1994	YOUR BLACK MUSLIM BAKERY	Cole Information Services
1992	YOUR BLACK MUSLIM BAKERY	PACIFIC BELL DIRECTORY
1986	Plaza Casino Tours	PACIFIC BELL WHITE PAGES
1980	MANDYS INC	Pacific Telephone
	MANDYS INC	Pacific Telephone
1975	MANDY S FINE JEWELRY	Pacific Telephone
1970	MORK ROBT G PHILIPS & POREP CO INS	Pacific Telephone Directory
	PHILIPS JAS C CO	Pacific Telephone Directory
	PHILIPS & POREP CO INS	Pacific Telephone Directory
	PHILLIPS & POREP CO INS	Pacific Telephone Directory
	POREP HERBERT C PHILIPS & POREP CO INS	Pacific Telephone Directory
1967	PHILLIPS & POREP INSURANCE	R. L. Polk Co.
1962	Oakland Realty Co	Pacific Telephone
	PHILIPS JAMES C CO	Pacific Telephone
	PHILIPS & POREP CO ins	Pacific Telephone
	Porep Herbert C Philips & Porep Co ins	Pacific Telephone
1955	PHILIPS JAS C RL EST & INS CO	The Pacific Telephone & Telegraph Co.
	PHILIPS & POREP CO INS	The Pacific Telephone & Telegraph Co.
	POREP HERBERT C PHILIPS & POREP CO INS	The Pacific Telephone & Telegraph Co.
1945	INSURANCE SERVICE ANALYSIS CO	The Pacific Telephone & Telegraph Co.
	SIMSERVICE INC INS	The Pacific Telephone & Telegraph Co.
1943	Lahey Russell E publ r rep	R. L. Polk & Co.
	Mattern Geo E Mary J real est	R. L. Polk & Co.

FINDINGS

<u>Year</u>	<u>Uses</u>	<u>Source</u>
1943	SIMS W L CO Wm L Sims Insurance Brokers and General Agents All Lines Including Life Accident Health and Group Plans Save With Security With Sims	R. L. Polk & Co.
1938	EMPLOYERS GROUP THE	Pacific Telephone
	JENSEN & KESSLER	Pacific Telephone
1933	HORTON ALVIN (PAULINE) REAL EST	R. L. Polk & Co.
	WHITE JACK F (CAROLINE R) OFFICE SUPP	R. L. Polk & Co.
1928	Hinch Edw M Grace M real eat	R.L. Polk and Co of California
	Horton Alvin Pauline real est	R.L. Polk and Co of California
	Madison C Allen real est	R.L. Polk and Co of California
	t Justus bld R	R.L. Polk and Co of California
	t Ralph E Helen bld R	R.L. Polk and Co of California
	h Leonard C real est	R.L. Polk and Co of California

366 17TH ST

<u>Year</u>	<u>Uses</u>	<u>Source</u>
2017	MIMIS CUSTOM DESIGN & ALTERATION	Cole Information Services
2014	MIMIS CUSTOM DESIGN & ALTERATION	Cole Information Services
2009	MIMIS CUSTOM DESIGN & ALTERATION	Cole Information Services
	AMY S DRESSMAKING SHOP	Cole Information Services
2006	MIMIS CUSTOM	Haines Company, Inc.
	DESIGN&ALTERATU	Haines Company, Inc.
2004	MIMIS CUSTOM DSGN & ALTRTN	Cole Information Services
2000	MIMI S CUSTOM DESIGN & ALTERATION	Pacific Bell
1999	MIMIS CUSTOM DESIGN & ALTERATION	Cole Information Services
1996	AMY S DRESSMAKING SHOP	PACIFIC BELL DIRECTORY
1994	AMY S DRESSMAKING SHOP	Cole Information Services
1992	AMY S DRESSMAKING SHOP	PACIFIC BELL DIRECTORY
1991	Amys Dressmaking Shop	PACIFIC BELL WHITE PAGES
1980	Jacobsen R C & Associates Inc Oakland Credit Service	Pacific Telephone
	OAKLAND CREDIT SERVICE	Pacific Telephone
	R C JACOBSEN & ASSOCIATES INC Oakland Credit Service	Pacific Telephone

FINDINGS

<u>Year</u>	<u>Uses</u>	<u>Source</u>
1980	RCA Service Company Division RCA Consumer Services	Pacific Telephone
1975	JACOBSEN R C & ASSOCIATES INC OAKLAND CREDIT SERVICE	Pacific Telephone
	OAKLAND CREDIT SERVICE	Pacific Telephone
1970	JACOBSEN R C & ASSOCIATES INC OAKLAND CREDIT SERVICE	Pacific Telephone Directory
	OAKLAND CREDIT SERVICE	Pacific Telephone Directory
1967	OAKLAND CREDIT SERVICE CREDIT REPORTING	R. L. Polk Co. R. L. Polk Co.
1955	CITY & CO EMPLOYEES CREDIT UNION OF ALAMEDA CO	The Pacific Telephone & Telegraph Co.
1945	PRUDENTIAL INSURANCE COMPANY OF AMERICA THE	The Pacific Telephone & Telegraph Co.
1943	Prudential Insurance Co Mortgage Loan Dept W R Andelott mgr	R. L. Polk & Co.
1938	ALAMEDA COUNTY FEDERAL SAVINGS & LOAN ASSOCIATION	Pacific Telephone
1933	BELLS-GILBERG LTD ZURA E BELLS PRES JOHN A GILBERG V-PRES FRED M MONSON SEC	R. L. Polk & Co.

367 17TH ST

<u>Year</u>	<u>Uses</u>	<u>Source</u>
2017	SUSHI VALLEY	Cole Information Services
2014	DEEJIS BAKERY & CAFE	Cole Information Services
2004	FINE PLACE	Cole Information Services
2000	FINE PLACE THE	Pacific Bell
1999	FINE PLACE THE	Cole Information Services
1996	CHERI ICE CREAM & SANDWICHES	PACIFIC BELL DIRECTORY
1991	Minnie Cafe	PACIFIC BELL WHITE PAGES
1986	Salad House The	PACIFIC BELL WHITE PAGES
	I Saladin MK	PACIFIC BELL WHITE PAGES
1980	Sandwich Shoppe The	Pacific Telephone
1967	VACANT	R. L. Polk Co.
1962	Berg Edw V rl est	Pacific Telephone
	Myers Chas H rl est	Pacific Telephone

FINDINGS

<u>Year</u>	<u>Uses</u>	<u>Source</u>
1955	HARMS H W RL EST	The Pacific Telephone & Telegraph Co.
	MYERS CHAS H RL EST	The Pacific Telephone & Telegraph Co.
1945	HARMS H W RL EST & INS	The Pacific Telephone & Telegraph Co.
	MYERS CHAS H RL EST	The Pacific Telephone & Telegraph Co.
1943	Harms Herbt W Matilda real est	R. L. Polk & Co.
	MYERS Chas H Essie real est	R. L. Polk & Co.
1938	HARMS H W RL EST & INS	Pacific Telephone
	MYERS CHAS H RL EST	Pacific Telephone
1933	ELLIS ROBT REAL EST	R. L. Polk & Co.
	HARMS HERBT W REAL EST	R. L. Polk & Co.
	HUGHES ELMER J (ETTA) REAL EST	R. L. Polk & Co.
	MYERS CHAS H (MARGT A) REAL EST	R. L. Polk & Co.
	REED FRANK M (IDA L) REAL EST	R. L. Polk & Co.
1928	Morris An bldz contr S	R.L. Polk and Co of California
	1 Harlow E real est	R.L. Polk and Co of California
1925	TUPPER ROBT	R. L. Polk & Co. of California
	CALIF RADIO SERVICE	R. L. Polk & Co. of California

368 17TH ST

<u>Year</u>	<u>Uses</u>	<u>Source</u>
2006	TEKNIGHTS	Haines Company, Inc.
	VDKARCHITECTS	Haines Company, Inc.
	SOLUTIONS	Haines Company, Inc.
	KWENGINEERING	Haines Company, Inc.
	LANDV 1 EW FUNDING	Haines Company, Inc.
	GRISHAM GROUP	Haines Company, Inc.

369 17TH ST

<u>Year</u>	<u>Uses</u>	<u>Source</u>
1970	STUDIO LEATHERS	Pacific Telephone Directory
1967	HARMS H W REAL EST	R. L. Polk Co.
	BUILDERS LOAN & FINANCE CO	R. L. Polk Co.
	JOHNSON CHARLES 8 REAL EST	R. L. Polk Co.
1962	Builders Loan & Finance Co	Pacific Telephone

FINDINGS

<u>Year</u>	<u>Uses</u>	<u>Source</u>
1962	Harms H W rl est	Pacific Telephone
	Johnson Chas B rltr	Pacific Telephone
	Little A E rl est	Pacific Telephone
1955	BUILDERS LOAN & FINANCE CO	The Pacific Telephone & Telegraph Co.
	FANNON CHAS E RL EST	The Pacific Telephone & Telegraph Co.
	GOARD ARTHUR J RL EST	The Pacific Telephone & Telegraph Co.
	JOHNSON CHAS B	The Pacific Telephone & Telegraph Co.
1945	JOHNSON CHAS B RL EST	The Pacific Telephone & Telegraph Co.
	S F NEWS THE	The Pacific Telephone & Telegraph Co.
	GOARD ARTHUR J RL EST	The Pacific Telephone & Telegraph Co.
	FANNON CHAS E RL EST	The Pacific Telephone & Telegraph Co.
1943	Fannon Chas E real est	R. L. Polk & Co.
	JOHNSON Chas B real est	R. L. Polk & Co.
1938	GOARD ARTHUR J REAL EST	Pacific Telephone
	GOARD ARTHUR J RL EST	Pacific Telephone
	JOHNSON CHARLES B RL EST	Pacific Telephone
1925	GOUDEY MORTGAGE LOAN CO	R. L. Polk & Co. of California

370 17TH ST

<u>Year</u>	<u>Uses</u>	<u>Source</u>
2014	SALON 17TH	Cole Information Services
2006	TUFFKUTS	Haines Company, Inc.
2004	TUFF KUTS	Cole Information Services
	TUFF KUTS HAIR DESIGN	Cole Information Services
	OCCUPANT UNKNOWN	Cole Information Services
2000	TUFF KUTS	Pacific Bell
	TUFF KUTZ	Pacific Bell
	TUFF KUTTZ 2	Pacific Bell
	TUFF KUTS	Pacific Bell
1999	TUFF KUTTZ 2	Cole Information Services
	TUFF KUTS	Cole Information Services
1992	LOOK THE	PACIFIC BELL DIRECTORY
1991	Look The	PACIFIC BELL WHITE PAGES

FINDINGS

<u>Year</u>	<u>Uses</u>	<u>Source</u>
1980	Coiffures Internatl bty sln	Pacific Telephone
	Garrison Ina Salon Of Demaries	Pacific Telephone
	Geltmeyer Henry W Coiffures Internatl	Pacific Telephone
	Internatl Coiffures bty sln	Pacific Telephone
	J Gordon Hair Designs	Pacific Telephone
	Rachelles Haute Coiffure	Pacific Telephone
	Salon Of Demaries Hollie	Pacific Telephone
	Salon Of Demaries Ina Garrison bty sln	Pacific Telephone
1975	COIFFURES INTERNATL BTY SIN	Pacific Telephone
	GELTMEYER HENRY W COIFFURES INTERNATL	Pacific Telephone
	GREGG COL FFURES	Pacific Telephone
	INTERNATI COIFFURES BTY SIN	Pacific Telephone
1970	INTERNATL COIFFURES BTY SLN	Pacific Telephone Directory
	COIFFURES INTERNATL BTY SLN	Pacific Telephone Directory
	GELTMEYER HENRY W COIFFURES INTERNATL	Pacific Telephone Directory
1967	COIFFURES INTERNATIONAL BEAUTY	R. L. Polk Co.
	SALON	R. L. Polk Co.
1955	HARTSOOK STUDIO	The Pacific Telephone & Telegraph Co.
	PENNY GEORGE F HARTSOOK STUDIO	The Pacific Telephone & Telegraph Co.
1943	massage	R. L. Polk & Co.
	Mc Cullough Gailor S real est	R. L. Polk & Co.
1928	Dittrich Post Co R C Post mgr blue printing	R.L. Polk and Co of California

371 17TH ST

<u>Year</u>	<u>Uses</u>	<u>Source</u>
2009	ROYAL JEWELZ	Cole Information Services
2006	ROYALJEWELZ	Haines Company, Inc.
	DESIGNS	Haines Company, Inc.
2004	CAPTURED IMAGES ART GALLERY	Cole Information Services
	RASSOULL MEHANMAD	Cole Information Services
1999	MULTI-SAVE DRYCLEANING SERVICE	Cole Information Services
1996	MULTI-SAVE DRYCLEANING SERVICE	PACIFIC BELL DIRECTORY

FINDINGS

<u>Year</u>	<u>Uses</u>	<u>Source</u>
1994	MULTI SAVE DRYCLEANING SVC	Cole Information Services
1992	MULTI-SAVE DRYCLEANING SERVICE	PACIFIC BELL DIRECTORY
1991	Multi Save Drycleaning Service	PACIFIC BELL WHITE PAGES
1986	Bellow Cleveland	PACIFIC BELL WHITE PAGES
	Pratt S L & Associates	PACIFIC BELL WHITE PAGES
	I S L Pratt & Associates	PACIFIC BELL WHITE PAGES
1980	Bellow A urban consltnt	Pacific Telephone
	Fultonross Gale	Pacific Telephone
1970	GIBSON HARRY R JR RL EST	Pacific Telephone Directory
	PURCELL W H REALTOR & APPRSR	Pacific Telephone Directory
1967	HUGHES HAROLD V REAL EST	R. L. Polk Co.
1962	Gibson Harry R Jr rl est	Pacific Telephone
	Hughes E J & H V rl est & ins	Pacific Telephone
	Hughes H V rl est	Pacific Telephone
1955	GIBSON HARRY R JR RL EST	The Pacific Telephone & Telegraph Co.
	HUGHES E J & H V RL EST & INS	The Pacific Telephone & Telegraph Co.
	HUGHES H V RL EST	The Pacific Telephone & Telegraph Co.
	LAWRIE HAMILTON RL TR	The Pacific Telephone & Telegraph Co.
1945	HUGHES E J & H V RL EST & INS	The Pacific Telephone & Telegraph Co.
1943	Davis John J Anna J real est	R. L. Polk & Co.
	HUGHES Elmer J Eta M real est	R. L. Polk & Co.
1938	HUGHES E J & H V RL EST & INS	Pacific Telephone
1925	SMERTSEN & GILBANK RL EST	R. L. Polk & Co. of California
	GILBANK R G RL EST	R. L. Polk & Co. of California

372 17TH ST

<u>Year</u>	<u>Uses</u>	<u>Source</u>
2017	SHOWCASE WIGS	Cole Information Services
2014	SHOWCASE WIGS	Cole Information Services
2009	SHOWCASE WIGS	Cole Information Services
2006	SHOWCASEWIGS	Haines Company, Inc.
2000	SHOWCASE WIGS	Pacific Bell
1999	SHOWCASE WIGS THE	Cole Information Services

FINDINGS

<u>Year</u>	<u>Uses</u>	<u>Source</u>
1996	SHOWCASE WIGS THE	PACIFIC BELL DIRECTORY
1994	SHOWCASE WIGS	Cole Information Services
1992	SHOWCASE WIGS THE	PACIFIC BELL DIRECTORY
1986	Casa De Coiffures	PACIFIC BELL WHITE PAGES
	HAIRCRAFTERS brbrs	PACIFIC BELL WHITE PAGES
	M B Antiques	PACIFIC BELL WHITE PAGES
	Or	PACIFIC BELL WHITE PAGES
1980	Casa De Coiffures	Pacific Telephone
	Martin Marty	Pacific Telephone
	M B Antiques	Pacific Telephone
1975	CASA DE COIFFURES	Pacific Telephone
1970	CASA DE COIFFURES	Pacific Telephone Directory
1967	CASA DE COIFFURES	R. L. Polk Co.
1945	JAMIESON TOWLE WILLOUGHBY CORP OFC	The Pacific Telephone & Telegraph Co.
1943	Jamieson Towle Willoughby Corp H A Willoughby pres T B Plummer v pres A T Sparling v pres mortgage loans	R. L. Polk & Co.
1938	WILLOUGHBY REAL ESTATE	Pacific Telephone
	JAMIESON TOWLE WILLOUGHBY CORP OAKLAND OFC	Pacific Telephone
	PRUDENTIAL INS CO OF AMER LOANS	Pacific Telephone
1933	JAMIESON TOWLE-WILLOUGHBY CORP H A WILLOUGHBY PRES T B PLUMMER MGR LOANS	R. L. Polk & Co.

373 17TH ST

<u>Year</u>	<u>Uses</u>	<u>Source</u>
2017	PURE LLC	Cole Information Services
2009	HAIR BY MARGARET	Cole Information Services
2006	HAIR BY MARGARET	Haines Company, Inc.
2004	HAIR BY MARGARET	Cole Information Services
	MANE STOP	Cole Information Services
2000	HAIR BY MARGRET	Pacific Bell
1999	HAIR BY MARGRET	Cole Information Services
1996	HAIR BY MARGRET	PACIFIC BELL DIRECTORY

FINDINGS

<u>Year</u>	<u>Uses</u>	<u>Source</u>
1994	HAIR BY MARGRET	Cole Information Services
	NEW YORK NEW YORK FOR HAIR	Cole Information Services
	HAIR MARGARET	Cole Information Services
1992	NEW YORK NEW YORK MARGRET WILSON	PACIFIC BELL DIRECTORY
1991	N E W YORK N E W YORK FOR HAIR	PACIFIC BELL WHITE PAGES
	New York New York Margret Wilson btysin	PACIFIC BELL WHITE PAGES
	Wilson Margret New York New York Margret Wilson btysin	PACIFIC BELL WHITE PAGES
	Wilson Marian	PACIFIC BELL WHITE PAGES
1986	Tw ilie& Sherries Place	PACIFIC BELL WHITE PAGES
1980	Hughes Jack R Stamp Collectors Shop	Pacific Telephone
	Stamp Collectors Shop	Pacific Telephone
1975	HUGHES JACK R STAMP COLLECTORS SHOP	Pacific Telephone
1970	HUGHES JACK R STAMP COLLECTORS SHOP	Pacific Telephone Directory
	STAMP COLLECTORS SHOP	Pacific Telephone Directory
1967	STAMP COLLECTORS SHOP	R. L. Polk Co.
1962	Hughes Jack R Stamp Collectors Shop	Pacific Telephone
	Stamp Collectors Shop	Pacific Telephone
1955	HUGHES JACK R STAMP COLLECTORS SHOP	The Pacific Telephone & Telegraph Co.
	STAMP COLLECTORS SHOP	The Pacific Telephone & Telegraph Co.
1950	HUGHES JACK R STAMP COLLECTORS SLOP	The Pacific Telephone & Telegraph Co.
	STAMP COLLECTORS SHOP	The Pacific Telephone & Telegraph Co.
1945	THOMAS BROS MAPS	The Pacific Telephone & Telegraph Co.
1943	Law rie Hamilton J Maude L real est	R. L. Polk & Co.
1938	KNAPP RALPH A REALTOR	Pacific Telephone
	SAVAGE LOREN G REAL ESTATE	Pacific Telephone
1933	HOME TITLE CO INC W A RATHBOURNE PRES W F WILKINSON SEC	R. L. Polk & Co.
1928	Club Harold N real est	R.L. Polk and Co of California
	Faber Albt W real est	R.L. Polk and Co of California
1925	QUINLAN NASH W REALTOR	R. L. Polk & Co. of California

FINDINGS

374 17TH ST

<u>Year</u>	<u>Uses</u>	<u>Source</u>
2017	COLLECTORS HAVEN	Cole Information Services
2014	COLLECTORS HAVEN	Cole Information Services
2004	DEDEKIAN GEORGE ARCHITECT	Cole Information Services
	GEORGE DEDEKIAN	Cole Information Services
2000	202 DEDEKIAN GEORGE AIA ARCHITECT	Pacific Bell
	202 WU H M ASSOCIATES	Pacific Bell
1999	DEDEKIAN GEORGE AIA ARCHITECT	Cole Information Services
	WU H M ASSOCIATES	Cole Information Services
1996	202 DEDEKIAN GEORGE AIA ARCHITECT	PACIFIC BELL DIRECTORY
	202 WU H M ASSOCIATES	PACIFIC BELL DIRECTORY
1994	GEORGE DEDEKIAN & ASSOCIATES	Cole Information Services
	H M WU ASSOC	Cole Information Services
1992	202 DEDEKIAN GEORGE AIA ARCHITECT	PACIFIC BELL DIRECTORY
	202 WU H M ASSOCIATES	PACIFIC BELL DIRECTORY
1991	Dedekian George A I A Architect	PACIFIC BELL WHITE PAGES
	Wu H M Associates	PACIFIC BELL WHITE PAGES
1986	Pengraphics	PACIFIC BELL WHITE PAGES
	Dedekian George AIA	PACIFIC BELL WHITE PAGES
	Pacific Rim Equities Inc	PACIFIC BELL WHITE PAGES
	Pattillo Chris landscapearchitect	PACIFIC BELL WHITE PAGES
1980	CHARMONT AESTHETICIAN CENTER	Pacific Telephone
	Pengraphics Calligraphy & Design	Pacific Telephone
1975	DEKKER KEN J	Pacific Telephone
1970	HARGROVE PRODUCTIONS INC	Pacific Telephone Directory
	MISS OAKLAND PAGEANT	Pacific Telephone Directory
1967	MC DONALD MARSHALL V ARCHT	R. L. Polk Co.
1955	BENTLEY CLYDE E CONSL TNG ENGR	The Pacific Telephone & Telegraph Co.
	BENTLEY CLYDE E ELECTRL ENGR	The Pacific Telephone & Telegraph Co.
	DALTON & DALTON CONSULTING STRUCTURAL ENGINEERS	The Pacific Telephone & Telegraph Co.
	DALTON ROBT D DALTON & DALTON CONSL TNG STRUCTRL ENGRS	The Pacific Telephone & Telegraph Co.

FINDINGS

<u>Year</u>	<u>Uses</u>	<u>Source</u>
1945	OAKLAND TYPOGRAPHICAL UNION	The Pacific Telephone & Telegraph Co.
	STAYFORM OF OAKLAND FOUNDATION GRMNTS	The Pacific Telephone & Telegraph Co.
	TURNER GRAYCE STAYFORM OF OAKLAND	The Pacific Telephone & Telegraph Co.
	TYPOGRAPHICAL UNION OAKLAND	The Pacific Telephone & Telegraph Co.
	CONWAY LOU PHIL DR CHIRPRCTR	The Pacific Telephone & Telegraph Co.
1938	WASTELL RALPH E ARCHITECT	Pacific Telephone
	WILLIAMS & WASTELL ARCHTS	Pacific Telephone
1933	CITIZENS INSURANCE CORP FRED T WOOD PRES FRANK S TORREY V-PRES-MGR GEO M DA	R. L. Polk & Co.
	WILLIAMS & WASTELL (M A WILLIAMS R E WASTELL) ARCHTS	R. L. Polk & Co.
1928	& S Greenleaf L R Mc Weth Y P R Greenleaf archts	R.L. Polk and Co of California
	cort & Wastell M A Williams R B Wastell archts	R.L. Polk and Co of California

376 17TH ST

<u>Year</u>	<u>Uses</u>	<u>Source</u>
2009	PSYCHIC READER & ADVISOR	Cole Information Services
2006	RAGS UKE RICHES	Haines Company, Inc.
2004	REGINALD HARPER	Cole Information Services
1994	DYNASTY DESIGNS	Cole Information Services
1992	DYNASTY DESIGNS	PACIFIC BELL DIRECTORY
	MS VICKI S HAIRWORKS	PACIFIC BELL DIRECTORY
1986	Ritz Hair Designers The	PACIFIC BELL WHITE PAGES
	Randys Highland Tow Service	PACIFIC BELL WHITE PAGES
	Randys Corner At The Ritz	PACIFIC BELL WHITE PAGES
	Ritz Hans	PACIFIC BELL WHITE PAGES
1980	HAIRCRAFTERS brbrs	Pacific Telephone
1975	GENTLEMEN S CHOICE BRBRS	Pacific Telephone
1970	GENTLEMEN S CHOICE	Pacific Telephone Directory
1967	ANTONIOS BARBER SHOP	R. L. Polk Co.
1945	WALKER GEO W RL EST	The Pacific Telephone & Telegraph Co.

FINDINGS

<u>Year</u>	<u>Uses</u>	<u>Source</u>
1945	FISHER H P REAL ESTATE	The Pacific Telephone & Telegraph Co.
	FRITSCH EMIL REALTOR	The Pacific Telephone & Telegraph Co.
1943	Butters Wm real est	R. L. Polk & Co.
	FISHER Harry P Frances real est	R. L. Polk & Co.
	FRITSCH EMIL Theresa Realtor	R. L. Polk & Co.
	Sivertsen Chas O real est	R. L. Polk & Co.
1938	BEAL ARTHUR J P BRENNAN RL EST	Pacific Telephone
	BRENNAN J P RL EST & BLDRS	Pacific Telephone
	FISHER H P REAL ESTATE	Pacific Telephone
	FRITSCH EMIL REALTOR	Pacific Telephone
	MCHENRY R S J P BRENNAN RL EST	Pacific Telephone
	ZOLLNER ELMER P GENL INS	Pacific Telephone
1933	BUTTERS WM M REAL EST	R. L. Polk & Co.
	DAVINROY ALOISUS T REAL EST	R. L. Polk & Co.
	FRITSCH EMIL (THERESA) REALTOR	R. L. Polk & Co.
	SAVAGE LOREN G (LUCY B) REAL EST	R. L. Polk & Co.
	SHRADER BERT R REAL EST	R. L. Polk & Co.
	WIGGIN CHAS M ESTATE LOREN G SAVAGE MGR	R. L. Polk & Co.
	WOODWARD FRANK J REAL ESTATE LOANS INVESTMENTS LEASING AND PROPERTY MANAGEM	R. L. Polk & Co.
	VOLL EMANUEL E REAL EST	R. L. Polk & Co.
1928	Largo Herbt G real est	R.L. Polk and Co of California
	r J Floyd Anna C bldg contr	R.L. Polk and Co of California
	Co Arth A Frances D real est	R.L. Polk and Co of California
	Woolsey Loren G Lucs real est	R.L. Polk and Co of California
	n Sami T Cora L real est	R.L. Polk and Co of California

377 17TH ST

<u>Year</u>	<u>Uses</u>	<u>Source</u>
2014	SUNNY SPOT CAFE LLC	Cole Information Services
2006	COFFEESHOP SR	Haines Company, Inc.
2004	COFFEESHOP SR71	Cole Information Services

FINDINGS

<u>Year</u>	<u>Uses</u>	<u>Source</u>
2004	NAIL STUDIO	Cole Information Services
	COFFESHOP S R 71	Cole Information Services
2000	LABOR CONNECTION	Pacific Bell
1996	ANOTHER HIT RECORDS	PACIFIC BELL DIRECTORY
1994	NAIL STUDIO	Cole Information Services
1992	NAIL STUDIO	PACIFIC BELL DIRECTORY

378 17TH ST

<u>Year</u>	<u>Uses</u>	<u>Source</u>
2017	CHEZ MADO	Cole Information Services
	OAKLAND MINI MARKET	Cole Information Services
2014	CHEZ MADO	Cole Information Services
2009	UNIQUE BRAIDS	Cole Information Services
2006	TUERAPY	Haines Company, Inc.
2004	TOP NOTCH HAIR DESIGNS	Cole Information Services
	BLU IDENTITY	Cole Information Services
	RAESHELLE HARPER	Cole Information Services
2000	TOP NOTCH THE	Pacific Bell
1996	ANGELO S CHEESESTEAKS	PACIFIC BELL DIRECTORY
1994	ANGELOS CHEESESTEAKS	Cole Information Services
1992	ANGELO S CHEESESTEAKS	PACIFIC BELL DIRECTORY
1991	Angelos Cheesesteaks	PACIFIC BELL WHITE PAGES
1986	Angelos Chcesesteaks	PACIFIC BELL WHITE PAGES
1980	The Royal Palace	Pacific Telephone
1975	EVELYN S FORMAL & BRIDAL APPAREL	Pacific Telephone
	EVELYN S FORMAL & BRIDAL APPAREL	Pacific Telephone
1970	ATTACHE ASSOCIATES EMPLOYMENT AGENCY	Pacific Telephone Directory
1967	VACANT	R. L. Polk Co.
1955	CHRISTIAN SCIENCE CHURCHES & READING ROOMS	The Pacific Telephone & Telegraph Co.
1938	KITTRELLE R W WATSON & KITTRELLE	Pacific Telephone
	KITTRELLE R W REAL ESTATE	Pacific Telephone
	WATSON & KITTRELLE	Pacific Telephone

FINDINGS

380 17TH ST

<u>Year</u>	<u>Uses</u>	<u>Source</u>
1986	Sand Deli	PACIFIC BELL WHITE PAGES
1980	Sand Deli	Pacific Telephone
1970	SPORTMAN S SMOKE SHOP	Pacific Telephone Directory
1967	SPORTSMANS SMOKE SHOP	R. L. Polk Co.
1945	CAMPBELL TYPEWRITER CO	The Pacific Telephone & Telegraph Co.
1933	CONNOLLY JOHN H (ETTA) REAL EST	R. L. Polk & Co.
1925	BILLMAN M C REALTOR	R. L. Polk & Co. of California

381 17TH ST

<u>Year</u>	<u>Uses</u>	<u>Source</u>
1975	ELOUISE STYLE CENTER	Pacific Telephone
1962	Beauty Time Studio Henrys	Pacific Telephone
	Henrys Beauty Time Studio	Pacific Telephone
1955	BEAUTY TIME STUDIO	The Pacific Telephone & Telegraph Co.
	HANA HILDA MRS BTY TIME STUDIO	The Pacific Telephone & Telegraph Co.
1945	WENTWORTH HAT WORKS	The Pacific Telephone & Telegraph Co.
1933	KNEZEVICH LOUIS R RESTR	R. L. Polk & Co.
1925	COAST BLUE PRINT & PHOTOCOPY CO	R. L. Polk & Co. of California

382 17TH ST

<u>Year</u>	<u>Uses</u>	<u>Source</u>
2017	ICHI JAPAN	Cole Information Services
2009	ICHI JAPON	Cole Information Services
2006	ICHI JAPAN	Haines Company, Inc.
2004	OCCUPANT UNKNOWN	Cole Information Services
	ICHI JAPON	Cole Information Services
2000	ICHI JAPAN	Pacific Bell
1999	KAEDE HOUSE OF TERIYAKI	Cole Information Services
1996	KAEDE HOUSE OF TERIYAKI	PACIFIC BELL DIRECTORY
1994	KAEDE HOUSE OF TERIYAKI	Cole Information Services
1992	KAEDE HOUSE OF TERIYAKI	PACIFIC BELL DIRECTORY
1991	Kaede House Of Teriyaki	PACIFIC BELL WHITE PAGES
	Kaeding Natasha	PACIFIC BELL WHITE PAGES

FINDINGS

<u>Year</u>	<u>Uses</u>	<u>Source</u>
1991	Kaehler G	PACIFIC BELL WHITE PAGES
1986	Kaede House Of Teriyaki	PACIFIC BELL WHITE PAGES
	Kaehler G	PACIFIC BELL WHITE PAGES
	Kaehuaea A	PACIFIC BELL WHITE PAGES
1980	Egg Shop And Apple Press The restrnts	Pacific Telephone
1970	EGG SHOP & APPLE PRESS THE	Pacific Telephone Directory
1967	EGGSHOP & APPLE PRESS THE RESTR	R. L. Polk Co.
1962	Key Insurance Exchange	Pacific Telephone
1928	Ebbert Grafton Gertrude real est	R.L. Polk and Co of California
	Giudice Vincent E Mildred real est	R.L. Polk and Co of California
	rd John V Estella W real est	R.L. Polk and Co of California
	i Wm E Alice M real est	R.L. Polk and Co of California
1925	EBBERT G REALTOR	R. L. Polk & Co. of California
	GIUDICE VINCENT E RL EST	R. L. Polk & Co. of California

383 17TH ST

<u>Year</u>	<u>Uses</u>	<u>Source</u>
2017	A DIVAS CLOSET	Cole Information Services
2014	A DIVAS CLOSET	Cole Information Services
2009	A DIVAS CLOSET	Cole Information Services
2006	A DIVAS CLOSET	Haines Company, Inc.
2004	A DIVAS CLOSET	Cole Information Services
	OCCUPANT UNKNOWN	Cole Information Services
2000	KALIMAH S KLASSICS	Pacific Bell
1999	KALIMAH S KLASSICS	Cole Information Services
1996	KALIMAH S KLASSICS	PACIFIC BELL DIRECTORY
1994	KALIMAH S KLASSICS	Cole Information Services
1992	KALIMAH S KLASSICS	PACIFIC BELL DIRECTORY
1962	Sportsmen Smoke Shop	Pacific Telephone
1955	STAMP LOUNGE	The Pacific Telephone & Telegraph Co.
	GRAY HARRY E STMP LOUNGE	The Pacific Telephone & Telegraph Co.
1945	EAST BAY TELEPHONE EMPLOYEES FEDERAL CREDIT UNION	The Pacific Telephone & Telegraph Co.

FINDINGS

<u>Year</u>	<u>Uses</u>	<u>Source</u>
1933	EUREKA VACUUM CLEANER CO (BR) J W NOTHEDGE BR MGR	R. L. Polk & Co.
1928	EUREKA Vacuum Cleaner Co A B ONell mg R	R.L. Polk and Co of California
1925	EUREKA VACUUM CLEANER CO	R. L. Polk & Co. of California

385 17TH ST

<u>Year</u>	<u>Uses</u>	<u>Source</u>
2009	A TRAVEL MOMENT	Cole Information Services
	UNDERGROUND TREASURES	Cole Information Services
2006	UNDERGROUND	Haines Company, Inc.
	ATRAVELMOMENT	Haines Company, Inc.
	TERRELLTabeal	Haines Company, Inc.
	TREASURES	Haines Company, Inc.
2004	A TRAVEL MOMENT	Cole Information Services
	UNDERGROUND TREASURES	Cole Information Services
	TABEAL TERRELL	Cole Information Services
2000	ADVANCED CELLULAR SYSTEMS & PAGERS	Pacific Bell
	TERRELL TABEAL	Pacific Bell
1999	ADVANCED CELLULAR SYSTEMS & PAGERS	Cole Information Services
1996	ADVANCED CELLULAR SYSTEMS & PAGERS	PACIFIC BELL DIRECTORY
1994	ADVANCED CELLULAR SYSTEMS	Cole Information Services
1992	ADVANCED CELLULAR SYSTEMS & PAGERS	PACIFIC BELL DIRECTORY
1991	Advanced Cellular Systems & Pagers	PACIFIC BELL WHITE PAGES
1967	BANKER & BANKER REAL EST	R. L. Polk Co.
1962	BANKER & BANKER rl est	Pacific Telephone
	Banker Jack Banker & Banker rl est	Pacific Telephone
	Banker Leon Banker & Banker rl est	Pacific Telephone
	Pierce Bldg ofc	Pacific Telephone
1955	BANKER & BANKER RL EST	The Pacific Telephone & Telegraph Co.
	BANKER JACK BANKER & BANKER RL EST	The Pacific Telephone & Telegraph Co.
	BANKER LEON BANKER & BANKER RL EST	The Pacific Telephone & Telegraph Co.

FINDINGS

<u>Year</u>	<u>Uses</u>	<u>Source</u>
1955	PIERCE BLDG OFC	The Pacific Telephone & Telegraph Co.
1945	UNIVERSAL ACCOUNTING SERVICE	The Pacific Telephone & Telegraph Co.
1938	AMER HEATING & VENTILATING CORP	Pacific Telephone
	CLOW GASTEAM HEATING CO	Pacific Telephone
	GASTEAM CLOW HEATING CO	Pacific Telephone
	HOFFMAN HEATER CO THE	Pacific Telephone
	VOISINET J E HOFFMAN HEATER CO	Pacific Telephone
	VOISINET J E REAL ESTATE BROKER	Pacific Telephone
	WARD HEATER CO AGENCY	Pacific Telephone
1933	VOISINET JULIEN E GAS APP	R. L. Polk & Co.

17TH T

376 17TH T

<u>Year</u>	<u>Uses</u>	<u>Source</u>
1950	HARRIS BEN RI EST	The Pacific Telephone & Telegraph Co.

17TH TE MPLBAR

314 17TH TE MPLBAR

<u>Year</u>	<u>Uses</u>	<u>Source</u>
1950	KOERBER A H W RL EST	The Pacific Telephone & Telegraph Co.

337 17TH TE MPLBAR

<u>Year</u>	<u>Uses</u>	<u>Source</u>
1950	MEDICAL SERVICE PLAN	The Pacific Telephone & Telegraph Co.

376 17TH TE MPLBAR

<u>Year</u>	<u>Uses</u>	<u>Source</u>
1950	LAWRIE HAMILTON RTR	The Pacific Telephone & Telegraph Co.
	FISHER H P REAL ESTATE	The Pacific Telephone & Telegraph Co.

17TH TE NIPLBAR

316 17TH TE NIPLBAR

<u>Year</u>	<u>Uses</u>	<u>Source</u>
1950	ALAMEDA CO REALTY CO	The Pacific Telephone & Telegraph Co.

FINDINGS

17TH TENPLBAR

341 17TH TENPLBAR

<u>Year</u>	<u>Uses</u>	<u>Source</u>
1950	ALLEN DEAN RL EST APPRSR	The Pacific Telephone & Telegraph Co.

17TH TW INOAKS

354 17TH TW INOAKS

<u>Year</u>	<u>Uses</u>	<u>Source</u>
1950	PORTER F F PHILLIPS & CO SEE E H PHILLIPS & CO	The Pacific Telephone & Telegraph Co.

365 17TH TW INOAKS

<u>Year</u>	<u>Uses</u>	<u>Source</u>
1950	PHIFLIPS & POREP CO INS	The Pacific Telephone & Telegraph Co.

17TH4 ST

337 17TH4 ST

<u>Year</u>	<u>Uses</u>	<u>Source</u>
1975	PACIFIC GROUP AGENCIES INC	Pacific Telephone

17THTE MNPLBAR

312 17THTE MNPLBAR

<u>Year</u>	<u>Uses</u>	<u>Source</u>
1950	GIUDICE VINCENT E RL EST	The Pacific Telephone & Telegraph Co.

17THTE MPLBAR

337 17THTE MPLBAR

<u>Year</u>	<u>Uses</u>	<u>Source</u>
1950	SRHWARZ FRANCOIS L INC	The Pacific Telephone & Telegraph Co.

357 17THTE MPLBAR

<u>Year</u>	<u>Uses</u>	<u>Source</u>
1950	STOAKES MILTON V RL EST	The Pacific Telephone & Telegraph Co.
	HUFSLISIIDT WALTER R I EST	The Pacific Telephone & Telegraph Co.

FINDINGS

17THTW LNOAKS

320 17THTW LNOAKS

<u>Year</u>	<u>Uses</u>	<u>Source</u>
1950	FRANKLIN FLMERS R RL EST	The Pacific Telephone & Telegraph Co.

17TI

341 17TI

<u>Year</u>	<u>Uses</u>	<u>Source</u>
1950	WHITE F H CORITR	The Pacific Telephone & Telegraph Co.

17TL

341 17TL

<u>Year</u>	<u>Uses</u>	<u>Source</u>
1950	BERBIERS LEE D	The Pacific Telephone & Telegraph Co.

ALICE

1520 ALICE

<u>Year</u>	<u>Uses</u>	<u>Source</u>
1986	I Scott Bertha	PACIFIC BELL WHITE PAGES

1546 ALICE

<u>Year</u>	<u>Uses</u>	<u>Source</u>
1950	GARRETT DICK R	The Pacific Telephone & Telegraph Co.

ALICE AVE

1449 ALICE AVE

<u>Year</u>	<u>Uses</u>	<u>Source</u>
1950	GILDE J L R	The Pacific Telephone & Telegraph Co.

1461 ALICE AVE

<u>Year</u>	<u>Uses</u>	<u>Source</u>
1950	HATSCHKE OTTO MD R	The Pacific Telephone & Telegraph Co.
	BRIACKEN GORDON R	The Pacific Telephone & Telegraph Co.
	TUCKER MAUDE MRS R	The Pacific Telephone & Telegraph Co.

FINDINGS

<u>Year</u>	<u>Uses</u>	<u>Source</u>
1950	MARKLEY MABELLE M R	The Pacific Telephone & Telegraph Co.
	LE FEUSRE EDMUND C R	The Pacific Telephone & Telegraph Co.

1502 ALICE AVE

<u>Year</u>	<u>Uses</u>	<u>Source</u>
1928	BANKERS LIFE CO Geo A Fear Special Agent	R.L. Polk and Co of California
	R	R.L. Polk and Co of California

1514 ALICE AVE

<u>Year</u>	<u>Uses</u>	<u>Source</u>
1950	GILBERT TRUMAN E R	The Pacific Telephone & Telegraph Co.
1928	Granada Apartments	R.L. Polk and Co of California

1519 ALICE AVE

<u>Year</u>	<u>Uses</u>	<u>Source</u>
1950	BAILEY OLGA S MRS R	The Pacific Telephone & Telegraph Co.

1560 ALICE AVE

<u>Year</u>	<u>Uses</u>	<u>Source</u>
1950	ROWE ELIZABETH L R MISS R	The Pacific Telephone & Telegraph Co.
	RITTIGSTEIN FRANK R	The Pacific Telephone & Telegraph Co.

1572 ALICE AVE

<u>Year</u>	<u>Uses</u>	<u>Source</u>
1950	K(IBBISH CONSTANT R	The Pacific Telephone & Telegraph Co.

1584 ALICE AVE

<u>Year</u>	<u>Uses</u>	<u>Source</u>
1950	FRASER JANE M MRS R	The Pacific Telephone & Telegraph Co.

1724 ALICE AVE

<u>Year</u>	<u>Uses</u>	<u>Source</u>
1954	GOODELL HAROLD E TR	R. L. Polk & Co. of California

1817 ALICE AVE

<u>Year</u>	<u>Uses</u>	<u>Source</u>
1950	CARRIER ANNIE MAE R	The Pacific Telephone & Telegraph Co.

FINDINGS

1823 ALICE AVE

<u>Year</u>	<u>Uses</u>	<u>Source</u>
1954	DE CRUZ JOHN	R. L. Polk & Co. of California

1835 ALICE AVE

<u>Year</u>	<u>Uses</u>	<u>Source</u>
1954	NOGA MARY C MRS P	R. L. Polk & Co. of California

ALICE AVE%

1502 ALICE AVE%

<u>Year</u>	<u>Uses</u>	<u>Source</u>
1928	BANKERS LIFE CO Geo A Fear Special Agent	R.L. Polk and Co of California

ALICE CT

1432 ALICE CT

<u>Year</u>	<u>Uses</u>	<u>Source</u>
1950	C & S CONSTRUCTION CO	The Pacific Telephone & Telegraph Co.

1440 ALICE CT

<u>Year</u>	<u>Uses</u>	<u>Source</u>
1950	CITY CLUB BEAUTY SHOP	The Pacific Telephone & Telegraph Co.

1449 ALICE CT

<u>Year</u>	<u>Uses</u>	<u>Source</u>
1950	ANDERSEN GEO HMRS R	The Pacific Telephone & Telegraph Co.
	COOK WINIFRED K MRS R	The Pacific Telephone & Telegraph Co.
	MATSON NELLE R	The Pacific Telephone & Telegraph Co.
	BEGGS RAYLENE F R	The Pacific Telephone & Telegraph Co.

1450 ALICE CT

<u>Year</u>	<u>Uses</u>	<u>Source</u>
1975	FRENCH LEONARDJ	Pacific Telephone
1950	MATTHEWS PAULINE A R	The Pacific Telephone & Telegraph Co.
	FENTON JAMES A R	The Pacific Telephone & Telegraph Co.

FINDINGS

1461 ALICE CT

<u>Year</u>	<u>Uses</u>	<u>Source</u>
1975	BRYANT RUSSELL	Pacific Telephone
	DAVIS WALTER H	Pacific Telephone
	MARTIN M K	Pacific Telephone
1950	ABERCROMBIE M R	The Pacific Telephone & Telegraph Co.
	GREGG GRACE D MISS R	The Pacific Telephone & Telegraph Co.
	MC LAUGHLIN HELEN L R	The Pacific Telephone & Telegraph Co.
	MIC DONALD MARGARET R	The Pacific Telephone & Telegraph Co.
	HOLLIS MAUDE HASKELL R	The Pacific Telephone & Telegraph Co.

1470 ALICE CT

<u>Year</u>	<u>Uses</u>	<u>Source</u>
1975	BATES VIRGINIA MRS	Pacific Telephone
	JEMES JOHN R	Pacific Telephone

1478 ALICE CT

<u>Year</u>	<u>Uses</u>	<u>Source</u>
1950	SAGEHORN HERMANN C R	The Pacific Telephone & Telegraph Co.

1514 ALICE CT

<u>Year</u>	<u>Uses</u>	<u>Source</u>
1950	FERGUSON ANN L R	The Pacific Telephone & Telegraph Co.
	MEREDITH ELIZABETH R	The Pacific Telephone & Telegraph Co.
	MARSH MARY R	The Pacific Telephone & Telegraph Co.

1515 ALICE CT

<u>Year</u>	<u>Uses</u>	<u>Source</u>
1975	BOWERS BERNDELIA A MRS	Pacific Telephone
	AGIRCIY MIDHAT	Pacific Telephone
1950	FANNING OLIVE H MRS R	The Pacific Telephone & Telegraph Co.

1519 ALICE CT

<u>Year</u>	<u>Uses</u>	<u>Source</u>
1928	Hanscom Martha wid John D H	R.L. Polk and Co of California

FINDINGS

1527 ALICE CT

<u>Year</u>	<u>Uses</u>	<u>Source</u>
1950	MACFARLAND CORA L MRS R	The Pacific Telephone & Telegraph Co.

1528 ALICE CT

<u>Year</u>	<u>Uses</u>	<u>Source</u>
1928	macker Sue E tchr OPS H	R.L. Polk and Co of California

1546 ALICE CT

<u>Year</u>	<u>Uses</u>	<u>Source</u>
1975	BROWN ALICE	Pacific Telephone
1950	LYTLE LUCILLE M R	The Pacific Telephone & Telegraph Co.
	FREELAND ROSE I M MRS R	The Pacific Telephone & Telegraph Co.
	CAPE COD HOUSE APTS	The Pacific Telephone & Telegraph Co.

1553 ALICE CT

<u>Year</u>	<u>Uses</u>	<u>Source</u>
1975	COLLINS JOHNNIE	Pacific Telephone
	FERRY MAUREEN	Pacific Telephone
	BIASATTI J J	Pacific Telephone
	ANDERSON A M	Pacific Telephone
	BENHART MAXINE	Pacific Telephone
	ANDERS DALE	Pacific Telephone

1560 ALICE CT

<u>Year</u>	<u>Uses</u>	<u>Source</u>
1975	MC DERMOTT ROBT J	Pacific Telephone
1950	SHELLHOAS LA REGA R	The Pacific Telephone & Telegraph Co.
	JACKSON LEROY W MRS R	The Pacific Telephone & Telegraph Co.
	CARTER LOUISE N MRS R	The Pacific Telephone & Telegraph Co.

1817 ALICE CT

<u>Year</u>	<u>Uses</u>	<u>Source</u>
1950	SCHROEDER OPHIR ORE R	The Pacific Telephone & Telegraph Co.

FINDINGS

1821 ALICE CT

<u>Year</u>	<u>Uses</u>	<u>Source</u>
1950	BEBOE LATRIINE R	The Pacific Telephone & Telegraph Co.

ALICE ST

1429 ALICE ST

<u>Year</u>	<u>Uses</u>	<u>Source</u>
1967	SATSONIS MICHL T	R. L. Polk Co.
1962	Lake Liquors	Pacific Telephone

1432 ALICE ST

<u>Year</u>	<u>Uses</u>	<u>Source</u>
1943	California State Nurses Assn	R. L. Polk & Co.
	ALAMEDA County Nurse Assn	R. L. Polk & Co.

1434 ALICE ST

<u>Year</u>	<u>Uses</u>	<u>Source</u>
1999	OCCUPANT UNKNOWN	Cole Information Services
1967	DENHART ANN MRS	R. L. Polk Co.

1436 ALICE ST

<u>Year</u>	<u>Uses</u>	<u>Source</u>
1967	HARRIS PHOTOS PHOTOG	R. L. Polk Co.
1962	Albert Kayo Harris & Associates	Pacific Telephone
	Harris Albert Kayo & Associates	Pacific Telephone
	Kayo Harris & Associates	Pacific Telephone

1439 ALICE ST

<u>Year</u>	<u>Uses</u>	<u>Source</u>
2017	CHUNGS TV VIDEO SALE & SERVICE	Cole Information Services
2014	CHUNGS TV VIDEO SALE & SERVICE	Cole Information Services
2009	CHUNG NHUAN QUOC	Cole Information Services
	CHUNGS TV VIDEO SALE & SERVICE	Cole Information Services
2006	SALES&SERVICE	Haines Company, Inc.
	CHUNGS TV VIDEO	Haines Company, Inc.
2004	CHUNG TV VIDEO SERVICE	Cole Information Services

FINDINGS

<u>Year</u>	<u>Uses</u>	<u>Source</u>
2004	OCCUPANT UNKNOWN	Cole Information Services
2000	CHUNG S TV-VIDEO SALE & SERVICE	Pacific Bell
1999	CHUNGS TV VIDEO SALE & SERVICE	Cole Information Services
	OCCUPANT UNKNOWN	Cole Information Services
1996	CHUNG S TV VIDEO SALE & SERVICE	PACIFIC BELL DIRECTORY
1994	CHUNGS TV VIDEO SVC	Cole Information Services
1992	CHUNG S TV VIDEO SALE & SERVICE	PACIFIC BELL DIRECTORY
1991	Chungs TV Video Sale & Service	PACIFIC BELL WHITE PAGES
1986	Rieser Robt E& Associates audiovisual prodctn & graphc desgn	PACIFIC BELL WHITE PAGES
	Rieser & Associates XK The Communicating Group	PACIFIC BELL WHITE PAGES
	Riess William F	PACIFIC BELL WHITE PAGES
	Riess Suzanne & Peter	PACIFIC BELL WHITE PAGES
1967	KOSMOS & ASSOCIATES INC RESTR	R. L. Polk Co.
	SUPS & EQUIP	R. L. Polk Co.
1962	KOSMOS CHRIS G & ASSOCIATES	Pacific Telephone

1440 ALICE ST

<u>Year</u>	<u>Uses</u>	<u>Source</u>
1943	Cherry Laura beauty shop	R. L. Polk & Co.

1442 ALICE ST

<u>Year</u>	<u>Uses</u>	<u>Source</u>
1967	FIRST TEMPLE OF OAKLAND CH	R. L. Polk Co.
	MONROE MITZIE REV	R. L. Polk Co.

1443 ALICE ST

<u>Year</u>	<u>Uses</u>	<u>Source</u>
2009	OCCUPANT UNKNOWN	Cole Information Services
2006	No Current Listing	Haines Company, Inc.

1449 ALICE ST

<u>Year</u>	<u>Uses</u>	<u>Source</u>
2017	LANG TANG	Cole Information Services
	QIANHUI PAN	Cole Information Services

FINDINGS

<u>Year</u>	<u>Uses</u>	<u>Source</u>
2017	HUI MA	Cole Information Services
	ZU ZHANG	Cole Information Services
	CHI PUN	Cole Information Services
	KONG LI	Cole Information Services
	BRUCE CLARK	Cole Information Services
	YI XIAO	Cole Information Services
	DANYU ZHANG	Cole Information Services
	SI XIE	Cole Information Services
	YONG XIAO	Cole Information Services
2014	PEGGY GE	Cole Information Services
	PEGGY GE	Cole Information Services
	JEREMY LOCHIRCO	Cole Information Services
	DEJUN ZHU	Cole Information Services
	WAI PUN	Cole Information Services
	LANG TANG	Cole Information Services
	KONG LI	Cole Information Services
2009	ZU ZHANG	Cole Information Services
	HUI MA	Cole Information Services
	KEN MARBLE & TILE	Cole Information Services
	QIANG SITU	Cole Information Services
	GUANTIAN LI	Cole Information Services
	CHI XIAO	Cole Information Services
	HUI MA	Cole Information Services
	YIM FUNG	Cole Information Services
	QI ZHENG	Cole Information Services
	ZU ZHANG	Cole Information Services
	CHI PUN	Cole Information Services
	HELEN WONG	Cole Information Services
	LANG TANG	Cole Information Services
ZHUWEI HE	Cole Information Services	
WU CHUO	Cole Information Services	
JIAN LI	Cole Information Services	

FINDINGS

<u>Year</u>	<u>Uses</u>	<u>Source</u>
2009	DE LIANG	Cole Information Services
	HUAXING LIN	Cole Information Services
	WEN HUANG	Cole Information Services
	YONG XIAO	Cole Information Services
	ZHI YU	Cole Information Services
2006	APARTMENTS	Haines Company, Inc.
	CHUOWU	Haines Company, Inc.
	FUNG Yim Han	Haines Company, Inc.
	HEZhuw yi	Haines Company, Inc.
	HUANG Wen	Haines Company, Inc.
	LI Guantan	Haines Company, Inc.
	UANGDe Wei	Haines Company, Inc.
	LINSu Yu	Haines Company, Inc.
	LU Sheng Hong	Haines Company, Inc.
	MAHui	Haines Company, Inc.
	OU LJuan	Haines Company, Inc.
	PUNChi	Haines Company, Inc.
	TANG Lang Biao	Haines Company, Inc.
	XIAOJun Ci	Haines Company, Inc.
	XIAOJun Pei	Haines Company, Inc.
	XIAO Yan Zheng	Haines Company, Inc.
	YEUNG Chak	Haines Company, Inc.
YUZhi Yuan	Haines Company, Inc.	
2004	XIANG YU	Cole Information Services
	ZHI YU	Cole Information Services
	GEORGE LEE	Cole Information Services
	YIM FUNG	Cole Information Services
	BRUCE CLARK	Cole Information Services
	ZHI GAN	Cole Information Services
	LANG TANG	Cole Information Services
	ZHUWEI HE	Cole Information Services
WU CHUO	Cole Information Services	

FINDINGS

<u>Year</u>	<u>Uses</u>	<u>Source</u>
2004	YAN XIAO	Cole Information Services
	CHAK YEUNG	Cole Information Services
	PHILLIP MOILANEN	Cole Information Services
	SHENG LU	Cole Information Services
	SU LIN	Cole Information Services
	YONG XIAO	Cole Information Services
	DEWEI LIANG	Cole Information Services
2000	202 GAN ZHI CHENG	Pacific Bell
	204 LU SHENG HONG	Pacific Bell
	205 YEUNG CHAK	Pacific Bell
	206 CHUO WU	Pacific Bell
	301 XIAO YONG XIAN	Pacific Bell
	303 HE ZHUWEI	Pacific Bell
	105 ZHEI QU JIN	Pacific Bell
1999	YONG XIAO	Cole Information Services
	WU CHUO	Cole Information Services
	HUAXING LIN	Cole Information Services
	DE LIANG	Cole Information Services
	JIAN LI	Cole Information Services
	ZHI YU	Cole Information Services
	WEN HUANG	Cole Information Services
	ZHUWEI HE	Cole Information Services
	LANG TANG	Cole Information Services
	HELEN WONG	Cole Information Services
	CHI FUN	Cole Information Services
	ZU ZHANG	Cole Information Services
	QI ZHENG	Cole Information Services
	YIM FUNG	Cole Information Services
	HUI MA	Cole Information Services
	CHI XIAO	Cole Information Services
	GUANTIAN LI	Cole Information Services
QIANG SITU	Cole Information Services	

FINDINGS

<u>Year</u>	<u>Uses</u>	<u>Source</u>
1996	103 ZHEI QU JIN	PACIFIC BELL DIRECTORY
	104 LI QING LI	PACIFIC BELL DIRECTORY
	105 LIU YUK YAN	PACIFIC BELL DIRECTORY
	106 MEI LIN SU	PACIFIC BELL DIRECTORY
	205 YEUNG CHAK	PACIFIC BELL DIRECTORY
	301 ZHANG RUI ZHU	PACIFIC BELL DIRECTORY
1994	NG, WANDA	Cole Information Services
	MEI, LIN S	Cole Information Services
	YEUNG, CHAK	Cole Information Services
1992	101 DUAN YUN QIN	PACIFIC BELL DIRECTORY
	104 QIAN SHI LIN	PACIFIC BELL DIRECTORY
	105 CROWLEY MARION E	PACIFIC BELL DIRECTORY
	106 MEI LIN SU	PACIFIC BELL DIRECTORY
	204 NG WANDA	PACIFIC BELL DIRECTORY
	205 YEUNG CHAK	PACIFIC BELL DIRECTORY
	206 LEE PATRICK	PACIFIC BELL DIRECTORY
	305 LEE GEO	PACIFIC BELL DIRECTORY
1986	Yeung Chak	PACIFIC BELL WHITE PAGES
1967	APARTMENTS	R. L. Polk Co.
	BLASHFIELD ALM	R. L. Polk Co.
	MC DANIEL VERNA M MRS	R. L. Polk Co.
	MATTEUCCI EMMA MRS	R. L. Polk Co.
	PILLON VIOLET V MRS	R. L. Polk Co.
	CROWLEY JAMES D	R. L. Polk Co.
	CATCOTT PRISCILLA L MRS	R. L. Polk Co.
	VARGA LAJOS	R. L. Polk Co.
	DEAN RUBY F MRS	R. L. Polk Co.
	LIMA TONY	R. L. Polk Co.
	ADAMS MILDRED	R. L. Polk Co.
	VACANT	R. L. Polk Co.
	HARTUNG ELLA MRS	R. L. Polk Co.
	MATTEUCCI MILDRED MRS	R. L. Polk Co.

FINDINGS

<u>Year</u>	<u>Uses</u>	<u>Source</u>
1967	LUTTON JEAN MRS	R. L. Polk Co.
	COLVIN JEAN MRS	R. L. Polk Co.
	BLANCO OSCAR	R. L. Polk Co.
	HORMAN LILLIE B MRS	R. L. Polk Co.
1962	Blashfield Elma	Pacific Telephone
	Brow n Marion H	Pacific Telephone
	Campfield John H	Pacific Telephone
	Catcott P L	Pacific Telephone
	Ferguson B L Mrs	Pacific Telephone
	Freels Ollie	Pacific Telephone
	Hall Wayne V	Pacific Telephone
	Halverson Mabel	Pacific Telephone
	Holbrook Esther T	Pacific Telephone
	Lokey Margaret G	Pacific Telephone
	Lutton Jean	Pacific Telephone
	Mc Mahon Elizabeth	Pacific Telephone
	Miller Evelyn I	Pacific Telephone
	Andersen Geo H Mrs	Pacific Telephone
1943	Bacigalupi Edw Marie shipydwr h	R. L. Polk & Co.
	Carr Timothy Rosemary USA h	R. L. Polk & Co.
	Cliff Apartments	R. L. Polk & Co.
	Craw ford Walter police OPD h	R. L. Polk & Co.
	Dennerly Henry Eunice shipydwr h	R. L. Polk & Co.
	De Vore Claude M Anna shipydwr h	R. L. Polk & Co.
	FERGUSON Benj L Jessie slsmn Reynold C Johnson Co h	R. L. Polk & Co.
	Francis Jas R lubricator F W Cooper h	R. L. Polk & Co.
	Gephart Geo June h	R. L. Polk & Co.
	Gephart June C Mrs slsw n Kahns r	R. L. Polk & Co.
	Grossman Saml H Pauline h	R. L. Polk & Co.
	JOHNSON Thais sten r	R. L. Polk & Co.
	Mercer Albt Irene H real est h	R. L. Polk & Co.
	Mercer Irene H Mrs mgr Cliff Apts r	R. L. Polk & Co.

FINDINGS

<u>Year</u>	<u>Uses</u>	<u>Source</u>
1943	Moore R Leroy Edith shipydw kr h	R. L. Polk & Co.
	Peterson Frank W Mimi emp NSB h	R. L. Polk & Co.
	Rawley Chris E h	R. L. Polk & Co.
	Sylvia Marie slsw n Money Back Smith Co r	R. L. Polk & Co.
	Trego Allis Mrs h	R. L. Polk & Co.
	Tw eed Henry E Helen real est h	R. L. Polk & Co.
	Wangerin Wm A Edith shipydw kr h	R. L. Polk & Co.
	Woznick John Viola shipydw kr h	R. L. Polk & Co.
	Woznick Pauline r	R. L. Polk & Co.
	Woznick Wm shipydw kr r	R. L. Polk & Co.
	Seime Sidney Vera shipydw kr h	R. L. Polk & Co.

1450 ALICEST

<u>Year</u>	<u>Uses</u>	<u>Source</u>
2017	JULIAN PANCOAST	Cole Information Services
	GAETANI REALTY	Cole Information Services
	JOHN CORCORAN	Cole Information Services
	EZEQUIEL MADAGAME	Cole Information Services
	AHMAD POPAL	Cole Information Services
	HEDI ALLISON	Cole Information Services
	NATHANIEL MORGAN	Cole Information Services
	MICHAEL SELLERS	Cole Information Services
	THOMAS SEATON	Cole Information Services
	GIGI SZABO	Cole Information Services
	ALLISON MAJOR	Cole Information Services
	NATALIE CERRI	Cole Information Services
	TRICIA PENNEY	Cole Information Services
	JEFF BARRON	Cole Information Services
	DARRELL DREW	Cole Information Services
	LAUREN MENTZEL	Cole Information Services
	AMANDA PIASECKI	Cole Information Services
	HANNAH STRANGE	Cole Information Services
	DAVID YEAROUS	Cole Information Services

FINDINGS

<u>Year</u>	<u>Uses</u>	<u>Source</u>
2017	KRISTIN OWYANG	Cole Information Services
	PAUL CAMPAGNA	Cole Information Services
	MARVIN CASTILLO	Cole Information Services
	CYBELE LYLE	Cole Information Services
	GEORGE MAMOULELIS	Cole Information Services
	ROBERT MORRIS	Cole Information Services
	TIFFANY MORRIS	Cole Information Services
	NICHOLAS SYLVA	Cole Information Services
	SPENCER BEL TRANBANNON	Cole Information Services
	FUSE STUDIO	Cole Information Services
2014	BENJAMIN BRACKEN	Cole Information Services
	MIA CHENG	Cole Information Services
	GAETANI REALTY	Cole Information Services
	KHUSHI GURUNG	Cole Information Services
	NATHAN KNAPP	Cole Information Services
	TRICIA PENNEY	Cole Information Services
	JEFF BARRON	Cole Information Services
	TOM DALY	Cole Information Services
	DARRELL DREW	Cole Information Services
	JUSTIN JONES	Cole Information Services
	LAUREN MENTZEL	Cole Information Services
	SARAH MOORE	Cole Information Services
	CHRISTOPHER MOUNT	Cole Information Services
	JAMES NEISES	Cole Information Services
	WINTHROP WALKER	Cole Information Services
	DAVID YEAROUS	Cole Information Services
	JOANNE EDIIN	Cole Information Services
	MARVIN CASTILLO	Cole Information Services
RAIN HAYES	Cole Information Services	
GERALDINE IVORY	Cole Information Services	
GEORGE MAMOULELIS	Cole Information Services	
TIFFANY MORRIS	Cole Information Services	

FINDINGS

<u>Year</u>	<u>Uses</u>	<u>Source</u>
2014	GREGORY STORK	Cole Information Services
	CHRISTOPHER THOMAS	Cole Information Services
	RENEE SOUZA	Cole Information Services
	RICARDO VELASCO	Cole Information Services
	ANNA ADAIR	Cole Information Services
	ARIEL BOWLBY	Cole Information Services
	BENJAMIN BRACKEN	Cole Information Services
	KEVA HUMMEL	Cole Information Services
	NATHANIEL MORGAN	Cole Information Services
	ROBERT SCHARFF	Cole Information Services
	THOMAS SEATON	Cole Information Services
	MICHAEL SELLERS	Cole Information Services
	ANNA REALINI	Cole Information Services
	BENJAMIN VALENTINE	Cole Information Services
CHRIS REALE	Cole Information Services	
2009	LAUREN MENTZEL	Cole Information Services
	DAVID YEAROUS	Cole Information Services
	P CHAMBERS	Cole Information Services
	AMANDA PIASECKI	Cole Information Services
	ROBIN JOHNSON	Cole Information Services
	JEFF BARRON	Cole Information Services
	LISA SATO	Cole Information Services
	TERRANCE KELLY	Cole Information Services
	NATHAN CARLIN	Cole Information Services
	ED MITCHELL	Cole Information Services
	TEARIQ SCOTT	Cole Information Services
	RICARDO VELASCO	Cole Information Services
	QUETTA YOUNG	Cole Information Services
	NANDI BROWN	Cole Information Services
	MARINOS MAMOULELIS	Cole Information Services
	W MILLARD	Cole Information Services
ANITA KAPOOR	Cole Information Services	

FINDINGS

<u>Year</u>	<u>Uses</u>	<u>Source</u>
2009	THOMAS SEATON	Cole Information Services
	BRUCE SEWARD	Cole Information Services
	TIFFANY RUSSOW	Cole Information Services
	GASTON UGARTE	Cole Information Services
	CRYSTAL GARY	Cole Information Services
	IAN YARBOROUGH	Cole Information Services
	ALICIAN APARTMENTS LLC	Cole Information Services
	BE ALL CHURCH	Cole Information Services
	RICHARD LEE	Cole Information Services
	CORY PINTER	Cole Information Services
	TRICIA PENNEY	Cole Information Services
2006	ALICIAN APTS	Haines Company, Inc.
	ALICIAN	Haines Company, Inc.
	ARIASSamantha A	Haines Company, Inc.
	BARRONJeff	Haines Company, Inc.
	BREWERTodd	Haines Company, Inc.
	GERRI IVORY	Haines Company, Inc.
	FASHIONS	Haines Company, Inc.
	HARVEY Jason	Haines Company, Inc.
	HICKMAN C	Haines Company, Inc.
	JOHNSON Rocky	Haines Company, Inc.
	LIMA Nancy	Haines Company, Inc.
	PENN Contrane	Haines Company, Inc.
	PLATTER Jennffer	Haines Company, Inc.
	REINERTASice	Haines Company, Inc.
	RUSSOWTiffany	Haines Company, Inc.
	SATO Lisa	Haines Company, Inc.
	li BSEWARDBruce	Haines Company, Inc.
VELASCO Ricardo A	Haines Company, Inc.	
WELLS Sarah	Haines Company, Inc.	
WESTPhillip	Haines Company, Inc.	
WHITTINGTON Jerome	Haines Company, Inc.	

FINDINGS

<u>Year</u>	<u>Uses</u>	<u>Source</u>
2006	YOUNG Quetta	Haines Company, Inc.
2004	ROBERT SCHARFF	Cole Information Services
	THOMAS SEATON	Cole Information Services
	BRUCE SEWARD	Cole Information Services
	MARTINA PROIA	Cole Information Services
	PAINLESS MEDICAL BILLING	Cole Information Services
	GERRI IVORY FASHIONS	Cole Information Services
	ALICIAN APARTMENTS	Cole Information Services
	ALMOST EVERYTHING	Cole Information Services
	ACUMENA SECURITY	Cole Information Services
	SARA WOOD	Cole Information Services
	T WOLCOTT	Cole Information Services
	GABRIELE MASTROBERARDINO	Cole Information Services
	HANS ABRAMSON	Cole Information Services
	JENNIFER FLATTER	Cole Information Services
	CANDICE DOMINGUEZ	Cole Information Services
	RICARDO VELASCO	Cole Information Services
	MATTHEW SCIULLI	Cole Information Services
	ED MITCHELL	Cole Information Services
	ROBERT AGUIRRE	Cole Information Services
	SUSAN BUTLER	Cole Information Services
	CHRIS LOVERRO	Cole Information Services
	LISA SATO	Cole Information Services
	GEORGE MAMOULELIS	Cole Information Services
	HARRIET BLANK	Cole Information Services
	THOMAS NAZZONE	Cole Information Services
	ARTHUR SAMURA	Cole Information Services
	JEFF BARRON	Cole Information Services
	JONG KIM	Cole Information Services
	GREGORY KELLEY	Cole Information Services
	ANDREW AIELLO	Cole Information Services
	RESHAWN GOODS	Cole Information Services

FINDINGS

<u>Year</u>	<u>Uses</u>	<u>Source</u>
2004	ARLENE BALLARD	Cole Information Services
	ROCKY JOHNSON	Cole Information Services
	RENEE RENTERIA	Cole Information Services
	TIFFANY GOODWIN	Cole Information Services
2000	4 HANSON SARAH	Pacific Bell
	5 GOODS RESHAWN	Pacific Bell
	10 AGORO OLADAPO	Pacific Bell
	12 YANDER KELLY J	Pacific Bell
	15 BRAUNZ PETER R	Pacific Bell
	16 ALICIAN APARTMENTS	Pacific Bell
	18 CROWELL MICHAEL D	Pacific Bell
	19 JOHNSON ROCKY	Pacific Bell
	8B JIMINEZ DULCE	Pacific Bell
	9B BARRON JEFF	Pacific Bell
	11B SEWARD BRUCE	Pacific Bell
	26 BURNS MICHAEL J	Pacific Bell
	27 SAMURA ARTHUR B	Pacific Bell
	28 BELLM DAVID W	Pacific Bell
	3B MATOS JASON	Pacific Bell
	31 SEATON THOMAS J	Pacific Bell
34 VAN DINE PHILLIP	Pacific Bell	
1999	LAUREN MENTZEL	Cole Information Services
	DAVID YEAROUS	Cole Information Services
	P CHAMBERS	Cole Information Services
	AMANDA PIASECKI	Cole Information Services
	ROBIN JOHNSON	Cole Information Services
	JEFF BARRON	Cole Information Services
	LISA SATO	Cole Information Services
	TERRANCE KELLY	Cole Information Services
	NATHAN CARLIN	Cole Information Services
	LAURA HANSON	Cole Information Services
ED MITCHELL	Cole Information Services	

FINDINGS

<u>Year</u>	<u>Uses</u>	<u>Source</u>
1999	TEARIQ SCOTT	Cole Information Services
	RICARDO VELASCO	Cole Information Services
	QUETTA YOUNG	Cole Information Services
	NANDI BROWN	Cole Information Services
	MARINOS MAMOULELIS	Cole Information Services
	W MILLARD	Cole Information Services
	ANITA KAPOOR	Cole Information Services
	THOMAS SEATON	Cole Information Services
	BRUCE SEWARD	Cole Information Services
	TIFFANY RUSSOW	Cole Information Services
	CRYSTAL GARY	Cole Information Services
	IAN YARBOROUGH	Cole Information Services
	JASON MATOS	Cole Information Services
	GASTON UGARTE	Cole Information Services
	ALICIAN APARTMENTS	Cole Information Services
RICHARD LEE	Cole Information Services	
CORY PINTER	Cole Information Services	
TRICIA PENNEY	Cole Information Services	
1996	7 FLEMING KEVIN M	PACIFIC BELL DIRECTORY
	10 WEEKS ROBERT S	PACIFIC BELL DIRECTORY
	15 BRAUNZ PETER R	PACIFIC BELL DIRECTORY
	16 ALICIAN APARTMENTS	PACIFIC BELL DIRECTORY
	18 CROWELL MICHAEL D	PACIFIC BELL DIRECTORY
	4B MUHAMMAD R	PACIFIC BELL DIRECTORY
	8B JACKSON C E	PACIFIC BELL DIRECTORY
1994	WONG, KEE	Cole Information Services
	JACKSON, CHARLES E	Cole Information Services
	FAIR, JAMES	Cole Information Services
	ALICIAN APARTMENTS	Cole Information Services
	OXFORD, STEVE M	Cole Information Services
1992	1 YEAROUS DAVID C	PACIFIC BELL DIRECTORY
	2 FAIR JAMES	PACIFIC BELL DIRECTORY

FINDINGS

<u>Year</u>	<u>Uses</u>	<u>Source</u>
1992	7 PFEIFFER G C	PACIFIC BELL DIRECTORY
	10 WEEKS ROBERT S	PACIFIC BELL DIRECTORY
	11 BRAUNZ PETER R	PACIFIC BELL DIRECTORY
	14 ALICIAN APARTMENTS	PACIFIC BELL DIRECTORY
	18 CROWELL MICHAEL D	PACIFIC BELL DIRECTORY
	8B JACKSON C E	PACIFIC BELL DIRECTORY
	12B WILSON ORVELL	PACIFIC BELL DIRECTORY
1967	COMO APARTMENTS I FINDER J B	R. L. Polk Co.
	PIMENTEL ERNEST	R. L. Polk Co.
	NATALE ANDY	R. L. Polk Co.
	WARD WILFORD L	R. L. Polk Co.
	MURRAY ARCH C	R. L. Polk Co.
	VACANT	R. L. Polk Co.
	CERVANTES H	R. L. Polk Co.
	GILLIAM WM F	R. L. Polk Co.
	GEOGA HARRY	R. L. Polk Co.
	BRAUNZ PETER R	R. L. Polk Co.
	BOSMA CLARENCE	R. L. Polk Co.
	VACANT	R. L. Polk Co.
	HENDRICKS LARRY	R. L. Polk Co.
	VACANT	R. L. Polk Co.
	RABORNE OTIS L	R. L. Polk Co.
	BOOK SOPHIE	R. L. Polk Co.
	VACANT	R. L. Polk Co.
	TUTTLE DORAH L MRS	R. L. Polk Co.
	ADAMS ADRIENNE L MRS	R. L. Polk Co.
	ABNEY JOSEPH W	R. L. Polk Co.
	PHILLIPS L C	R. L. Polk Co.
	LILL GEO R	R. L. Polk Co.
	WILLIAMS ROBT	R. L. Polk Co.
BURCH JOHN E	R. L. Polk Co.	
FISENN JOSEPH E	R. L. Polk Co.	

FINDINGS

<u>Year</u>	<u>Uses</u>	<u>Source</u>
1967	KROLL EMILL	R. L. Polk Co.
	KAKO GEO	R. L. Polk Co.
	STEWART REBECCA	R. L. Polk Co.
	GALLAGHER MARY E	R. L. Polk Co.
	FRENCH LEONARD J	R. L. Polk Co.
	GODDARD ROST L	R. L. Polk Co.
	SCHREIBER MAX	R. L. Polk Co.
	ELIASSEN MABEL G	R. L. Polk Co.
	BRANDLEIN BETTY J MRS	R. L. Polk Co.
	COOPER ESTELLE W	R. L. Polk Co.
	MARSHALL HERMAN E	R. L. Polk Co.
	VACANT	R. L. Polk Co.
	ROBISON WM F	R. L. Polk Co.
	ANDERSON ELLIHUE	R. L. Polk Co.
KNOX IRENE L	R. L. Polk Co.	
1962	Fisenn J E	Pacific Telephone
	Fisher Joe	Pacific Telephone
	French Leonard J r	Pacific Telephone
	Geoga Harry C	Pacific Telephone
	Gillis Dorothy M	Pacific Telephone
	Gillis Robt H	Pacific Telephone
	Khull Iona	Pacific Telephone
	Knox Irene L Mrs	Pacific Telephone
	Larkin A L Mrs	Pacific Telephone
	Levy Charlotte Ratcliffe	Pacific Telephone
	Mc Dow ell Grace	Pacific Telephone
	Mc Dow ell Jas P	Pacific Telephone
	Mc Dow ell Martha	Pacific Telephone
	Fancher Violette A	Pacific Telephone
	Murphy Mildred	Pacific Telephone
	Reseburg Pauline	Pacific Telephone
	Stoddard Clara L	Pacific Telephone

FINDINGS

<u>Year</u>	<u>Uses</u>	<u>Source</u>
1962	Straw n Marge	Pacific Telephone
	Wilson Catherine	Pacific Telephone
	Cooper Estelle W	Pacific Telephone
	Dean Rubye F	Pacific Telephone
	Earls Bob	Pacific Telephone
	Eliassen Mabel G Mrs	Pacific Telephone
	Erickson Edna Mrs	Pacific Telephone
	Estes L G	Pacific Telephone
	Minford Gladys	Pacific Telephone
	Monferino Theresa	Pacific Telephone
	Abney Josephine Mrs	Pacific Telephone
	Allen Dessie D	Pacific Telephone
	Bell Helen	Pacific Telephone
	Bow ers Berndella A Mrs	Pacific Telephone
	Bow ers Wm R	Pacific Telephone
	Bran Harry G	Pacific Telephone
	Brandlein Betty	Pacific Telephone
	Braunz Peter R	Pacific Telephone
	Caughlin Alvena	Pacific Telephone
	Cervantes Herbert A	Pacific Telephone
Como Apts	Pacific Telephone	
1943	FENTON Jas A h	R. L. Polk & Co.
	French Hazel P nurse r	R. L. Polk & Co.
	French Leonard J Hazel dept mgr Jackson Furniture Co h	R. L. Polk & Co.
	Gallagher Lee J Nellie E h	R. L. Polk & Co.
	Gettings E F h	R. L. Polk & Co.
	Glines Herbt A Unice h	R. L. Polk & Co.
	Glines Leo B dancing tchr r	R. L. Polk & Co.
	Haddad Beatrice beauty opr r	R. L. Polk & Co.
	Haw kins Adele Mrs h	R. L. Polk & Co.
	Hopkins Naomi Mrs sten FLB h	R. L. Polk & Co.
Hudgens R F h	R. L. Polk & Co.	

FINDINGS

<u>Year</u>	<u>Uses</u>	<u>Source</u>
1943	Adelsdorfer Ernest h	R. L. Polk & Co.
	Barnes Emmet S h	R. L. Polk & Co.
	BERGER Arth G Jo clk h	R. L. Polk & Co.
	Boyer H Iona law yer h	R. L. Polk & Co.
	Brazeau Robt r	R. L. Polk & Co.
	Chandon C R h	R. L. Polk & Co.
	Chandon W F h	R. L. Polk & Co.
	Cherry Laura beauty shop r	R. L. Polk & Co.
	Climm Daisy nurse OHD r	R. L. Polk & Co.
	Como Apartments	R. L. Polk & Co.
	Darcy Florence Mrs r	R. L. Polk & Co.
	Dearman Mabel C ofc mgr Spencer Coll Serv r	R. L. Polk & Co.
	Effrick Flontine waiter r	R. L. Polk & Co.
	Eiassen Mabel G Mrs h	R. L. Polk & Co.
	Eiassen Roger r	R. L. Polk & Co.
	Etzel Edw H fire alarm opr OED h	R. L. Polk & Co.
	Jackson Edw in A h	R. L. Polk & Co.
	Job Louise mgr Como Apts r	R. L. Polk & Co.
	KOCH Emma C chiropractor h	R. L. Polk & Co.
	Krenkel Anna L Mrs sten W B Bryan h	R. L. Polk & Co.
	Lancaster Thelma Mrs r	R. L. Polk & Co.
	Lane Martha J Mrs h	R. L. Polk & Co.
	MARTIN Pearl M Mrs tchr Pub Sch h	R. L. Polk & Co.
	Mattern Geo E Mary J real est h	R. L. Polk & Co.
	Maw ile Santiago jan r	R. L. Polk & Co.
	Menjoulet John P Margt Como Apartments h	R. L. Polk & Co.
	MONSON Earl E Charlotte cutlery h	R. L. Polk & Co.
	MOSS M Morris h	R. L. Polk & Co.
	MOTT Nellie r	R. L. Polk & Co.
	MOTT Susie W Mrs curator Okld Public Museum h	R. L. Polk & Co.
	OConnor Jos W cook h	R. L. Polk & Co.

FINDINGS

<u>Year</u>	<u>Uses</u>	<u>Source</u>
1943	Pfeiffer J J h	R. L. Polk & Co.
	Plotkin Myer r	R. L. Polk & Co.
	Plotkin Yale div mgr Post Enquirer r	R. L. Polk & Co.
	Reali Peter liquors h	R. L. Polk & Co.
	Robinson Jeanette Mrs slsw n h	R. L. Polk & Co.
	Sharkey Leslie M Betty h	R. L. Polk & Co.
	Siedenburg Louise D Mrs atdt Snow Museum h	R. L. Polk & Co.
	Stansbury Ethel D Mrs tchr Pub Sch h	R. L. Polk & Co.
	Strand Wm B Mildred F masseur	R. L. Polk & Co.
	Sweeney Marie Mrs h	R. L. Polk & Co.
	Tennebaum Goldie Mrs h	R. L. Polk & Co.
	Udell Dorothy Mrs h	R. L. Polk & Co.
	Udell Wm L flr fnshr r	R. L. Polk & Co.
	Walker Dorothy Mrs r	R. L. Polk & Co.
	WALKER Martha A Mrs h	R. L. Polk & Co.
	Wormwood Jonathan H Caroline emp PT&T Co h	R. L. Polk & Co.
1928	Du Ross Gust Du Ross & Brown H	R.L. Polk and Co of California

1451 ALICE ST

<u>Year</u>	<u>Uses</u>	<u>Source</u>
1967	VACANT	R. L. Polk Co.
1943	Tw eed Henry E Helen real est	R. L. Polk & Co.

1452 ALICE ST

<u>Year</u>	<u>Uses</u>	<u>Source</u>
1967	SCIENCE CENTER CHURCH	R. L. Polk Co.
	FIRST CHURCH OF RELIGIOUS	R. L. Polk Co.
1962	CHURCH OF RELIGIOUS SCIENCE FIRST practnrs ofc	Pacific Telephone

1457 ALICE ST

<u>Year</u>	<u>Uses</u>	<u>Source</u>
2014	M LYM	Cole Information Services
1967	YARBROUGH BERNICE MRS	R. L. Polk Co.

FINDINGS

<u>Year</u>	<u>Uses</u>	<u>Source</u>
1962	Crow ley Jas D	Pacific Telephone
	Crow ley Marion	Pacific Telephone
1943	Henderson Margt h	R. L. Polk & Co.

1458 ALICE ST

<u>Year</u>	<u>Uses</u>	<u>Source</u>
1962	Cobb Mary L	Pacific Telephone
1943	Kuhn Mabel Mrs h	R. L. Polk & Co.

1459 ALICE ST

<u>Year</u>	<u>Uses</u>	<u>Source</u>
2014	JEROME ESSER	Cole Information Services
2009	MICHAEL NORMAN	Cole Information Services
2006	NORMAN Michael	Haines Company, Inc.
2004	MARK BATTLE	Cole Information Services
	GLOBALARTS	Cole Information Services
1999	OCCUPANT UNKNOWN	Cole Information Services
	MICHAEL NORMAN	Cole Information Services
1967	ORR JAMES	R. L. Polk Co.
1962	Thompson Peggy	Pacific Telephone
1943	Cook Lois r	R. L. Polk & Co.
	Cook Marjorie r	R. L. Polk & Co.
	Cook Ruth B Mrs clk FLB h	R. L. Polk & Co.

1460 ALICE ST

<u>Year</u>	<u>Uses</u>	<u>Source</u>
2017	MASON STONE	Cole Information Services
	ATHENA DENG	Cole Information Services
	CHIN LAU	Cole Information Services
	SHAO XIE	Cole Information Services
	RAPHAEL ZHANG	Cole Information Services
	JING ZENG	Cole Information Services
	YUE XIAO	Cole Information Services
	YI PENG	Cole Information Services

FINDINGS

<u>Year</u>	<u>Uses</u>	<u>Source</u>
2017	RUI LI	Cole Information Services
2014	WINSTON TRAN	Cole Information Services
	SHAO XIE	Cole Information Services
	CHIN LAU	Cole Information Services
	HONG LIANG	Cole Information Services
	JING ZENG	Cole Information Services
	GUAN HUANG	Cole Information Services
	VIVIAN LAU	Cole Information Services
	HENG YAN	Cole Information Services
	FRANKIE CHAN	Cole Information Services
2009	KIT LAW	Cole Information Services
	JING ZENG	Cole Information Services
	JING HUANG	Cole Information Services
	HONG QIN	Cole Information Services
	VIVIAN LAU	Cole Information Services
	MEIQING YAN	Cole Information Services
	JIA CHEN	Cole Information Services
	JIA KONG	Cole Information Services
2006	CHUN TAN	Cole Information Services
	APARTMENTS	Haines Company, Inc.
	ASHFORD Kevin D	Haines Company, Inc.
	HUANG Jing Wei	Haines Company, Inc.
	KONG Jia U	Haines Company, Inc.
	QIN Hong	Haines Company, Inc.
	RUGENSTEIN Paul P	Haines Company, Inc.
	TAN Chun Mng	Haines Company, Inc.
2004	ZENG Jing Kun	Haines Company, Inc.
	JING HUANG	Cole Information Services
	JOANNA BEAUTY SALON	Cole Information Services
	KEVIN ASHFORD	Cole Information Services
	NAN LIN	Cole Information Services
	HUI LIU	Cole Information Services

FINDINGS

<u>Year</u>	<u>Uses</u>	<u>Source</u>
2004	JULIUS PASCHAL	Cole Information Services
	M KUNG	Cole Information Services
	PAUL RUGENSTEIN	Cole Information Services
2000	101 LIU HUI JUAN	Pacific Bell
	103 ZENG JING KUN	Pacific Bell
	104 FAMILY ELECTRIC	Pacific Bell
	203 WANG JIANHUA	Pacific Bell
	301 RUGENSTEIN PAUL P	Pacific Bell
	302 ASHFORD KEVIN D	Pacific Bell
	304 TAM JOANNA MOLAW	Pacific Bell
1999	HONG QIN	Cole Information Services
	VIVIAN LAU	Cole Information Services
	MEIQING YAN	Cole Information Services
	JIA CHEN	Cole Information Services
	FAMILY ELECTRIC	Cole Information Services
	JING ZENG	Cole Information Services
	JING HUANG	Cole Information Services
	JIA KONG	Cole Information Services
	CHUN TAN	Cole Information Services
1996	103 HUANG MEI QIN	PACIFIC BELL DIRECTORY
	104 FAMILY ELECTRIC	PACIFIC BELL DIRECTORY
	201 RUFF HENRY E	PACIFIC BELL DIRECTORY
	303 WU SHU HUOY	PACIFIC BELL DIRECTORY
1994	GUO, YINGMI	Cole Information Services
	FAMILY ELECTRIC	Cole Information Services
1992	103 NIELSEN WILLY T	PACIFIC BELL DIRECTORY
	201 RUFF HENRY E	PACIFIC BELL DIRECTORY
1967	VACANT	R. L. Polk Co.
	HOLGATE NORMAN	R. L. Polk Co.
	MOLLER GEO	R. L. Polk Co.
	SOLAY BERNIE J	R. L. Polk Co.
	FESSENDEN WILLARD	R. L. Polk Co.

FINDINGS

<u>Year</u>	<u>Uses</u>	<u>Source</u>
1967	VACANT	R. L. Polk Co.
	ENOS KATHERYN MRS	R. L. Polk Co.
	MIKKOLA PENTTI	R. L. Polk Co.
	VACANT	R. L. Polk Co.
	DAVISON JOSEPH C	R. L. Polk Co.
	VACANT	R. L. Polk Co.
	ALAMEDA ROSE MRS	R. L. Polk Co.
	VACANT	R. L. Polk Co.
	ALICIAN APARTMENTS	R. L. Polk Co.
	SCHULDT ALBERT J	R. L. Polk Co.
1943	Whaite Ada M h	R. L. Polk & Co.

1461 ALICE ST

<u>Year</u>	<u>Uses</u>	<u>Source</u>
2017	ANDREW RECCIUS	Cole Information Services
	RAYMOND INVESTMENTS	Cole Information Services
	RUTH LAKEW	Cole Information Services
	STEVEN LOPEZ	Cole Information Services
	DANIEL BERGER	Cole Information Services
	SARAH ERICKSON	Cole Information Services
	ALEXANDRA JACOBS	Cole Information Services
	ROBYN JORDAN	Cole Information Services
	ERY LEUNG	Cole Information Services
	ANGELA MATTOCKS	Cole Information Services
	SERGEY SKACHKOV	Cole Information Services
	ZACHARY FORNACA	Cole Information Services
	RUTH MILLER	Cole Information Services
	UFUOMA OJIGBO	Cole Information Services
	KAY THOMAS	Cole Information Services
	RICKY TIMMS	Cole Information Services
	TYLER ALLREAD	Cole Information Services
	ALISON FLATER	Cole Information Services
	ADRIAN JUAREZ	Cole Information Services

FINDINGS

<u>Year</u>	<u>Uses</u>	<u>Source</u>
2017	NANCY MCFARLAND	Cole Information Services
	SLOKA TANKALA	Cole Information Services
	HERMAN CHANEY	Cole Information Services
	MATTHEW CHAPMAN	Cole Information Services
	JENNIFER ELKS	Cole Information Services
	SARAH HUACUJA	Cole Information Services
	TARRAH MACAVINTA	Cole Information Services
	MATTHEW SIROTKIN	Cole Information Services
	TALIENA WALKER	Cole Information Services
	STEVIE BENTER	Cole Information Services
	DANIEL BRIAN	Cole Information Services
	VIRGINIA CHURCHILL	Cole Information Services
	BETH GIBSON	Cole Information Services
	DUSTIN HOVDA	Cole Information Services
	ADAM MURPHY	Cole Information Services
	MATTHEW BUCK	Cole Information Services
	LINDSEY CUNDIFF	Cole Information Services
	AYMAN FAROQI	Cole Information Services
	KATHERINE GILHOOLEY	Cole Information Services
	ANDREA GUNDERSON	Cole Information Services
ERIC MAI	Cole Information Services	
NOORA BALOOSHI	Cole Information Services	
HUI LI	Cole Information Services	
MATTHEW NOSCO	Cole Information Services	
ELIZABETH PIDGEON	Cole Information Services	
INTEGRATED ENVI SOLUTIONS	Cole Information Services	
JULIA COCCHIA	Cole Information Services	
2014	ZACHARY FORNACA	Cole Information Services
	RAYMOND INVESTMENTS	Cole Information Services
	ANGELA MATTOCKS	Cole Information Services
	JILL SEAPKER	Cole Information Services
	RACHELLE STEVENSON	Cole Information Services

FINDINGS

<u>Year</u>	<u>Uses</u>	<u>Source</u>
2014	TYLER ALLREAD	Cole Information Services
	MATTHEW DELATORRE	Cole Information Services
	ALISON FLATER	Cole Information Services
	TERRENCE KELLY	Cole Information Services
	RUTH MILLER	Cole Information Services
	UFUOMA OJIGBO	Cole Information Services
	KAY THOMAS	Cole Information Services
	RICKY TIMMS	Cole Information Services
	HERMAN CHANEY	Cole Information Services
	MATTHEW CHAPMAN	Cole Information Services
	JENNIFER ELKS	Cole Information Services
	ARTHUR VIGIL	Cole Information Services
	CARLOS BAKER	Cole Information Services
	VIRGINIA CHURCHILL	Cole Information Services
	JAY COHEN	Cole Information Services
	SARAH HUACUJA	Cole Information Services
	ANTONIO ORTEGA	Cole Information Services
	NATALIE POLTZ	Cole Information Services
	ANNA WONG	Cole Information Services
	LINDSEY CUNDIFF	Cole Information Services
	ANDREA GUNDERSON	Cole Information Services
	SHANNON HUGHEY	Cole Information Services
	PAUL JACKSON	Cole Information Services
	C MAGDAEL	Cole Information Services
	LAMISHA HILL	Cole Information Services
	SAROSH KHAN	Cole Information Services
	CAMERON ADAMS	Cole Information Services
	KRISTEN BROWN	Cole Information Services
	CORINNE FLATEBO	Cole Information Services
	CHRISTINE HANGARTNER	Cole Information Services
	HUI LI	Cole Information Services
	KATHRYN MOORE	Cole Information Services

FINDINGS

<u>Year</u>	<u>Uses</u>	<u>Source</u>
2014	ELIZABETH PIDGEON	Cole Information Services
	JASON SATTERFIELD	Cole Information Services
	WILL SIMMONS	Cole Information Services
	ANGEL VAHDANI	Cole Information Services
	SARAH ERICKSON	Cole Information Services
	ELIZABETH GIBSON	Cole Information Services
	ERIC HOLT	Cole Information Services
	JACLYN LIM	Cole Information Services
	STEVEN LOPEZ	Cole Information Services
	ZOE MERIDETH	Cole Information Services
	CHRISTIE TOAL	Cole Information Services
	ERY LEUNG	Cole Information Services
2009	ARTHUR VIGIL	Cole Information Services
	AARON ZILBERMANN	Cole Information Services
	HERMAN CHANEY	Cole Information Services
	ADAM BRUSS	Cole Information Services
	TALIENA WALKER	Cole Information Services
	PHIL WOODRUFF	Cole Information Services
	CARLOS BAKER	Cole Information Services
	LINDSEY CUNDIFF	Cole Information Services
	AVRAM PEARLMAN	Cole Information Services
	A QUINTANILLA	Cole Information Services
	JESSICA LORENZ	Cole Information Services
	WADE PEDERSON	Cole Information Services
	SARAH SEXTON	Cole Information Services
	MEIKE MATARAZZO	Cole Information Services
	LORNA MCCLELLAN	Cole Information Services
	LISA ROMANOSKI	Cole Information Services
	STACY LEWIS	Cole Information Services
	KATE LIEBERTH	Cole Information Services
SHERRI WHITE	Cole Information Services	
BRIAN BURKE	Cole Information Services	

FINDINGS

<u>Year</u>	<u>Uses</u>	<u>Source</u>
2009	NICOLE NAGATANI	Cole Information Services
	KYLE OSTAPUK	Cole Information Services
	MICHAEL CLIFFORD	Cole Information Services
	PATRICK STAFFORD	Cole Information Services
	TERRENCE KELLY	Cole Information Services
	RICKEY RODGERS	Cole Information Services
	MARK DUNNE	Cole Information Services
	MARGARET YATES	Cole Information Services
	LAN YE	Cole Information Services
	AMANDA JOOST	Cole Information Services
2006	SELIAN HEBALD	Cole Information Services
	RAYMOND APTS	Haines Company, Inc.
	CHANEY Herman R	Haines Company, Inc.
	GORDON Alce	Haines Company, Inc.
	HALL Frederick A	Haines Company, Inc.
	HENDRICKSON Annie	Haines Company, Inc.
	MOSSHART Kmbedy	Haines Company, Inc.
	NORMAN Shantisa	Haines Company, Inc.
	PANTOJAS Francisco	Haines Company, Inc.
	PAPPANAIK Mohan	Haines Company, Inc.
	RAYMOND	Haines Company, Inc.
	INVESTMENTS	Haines Company, Inc.
	SANDLES John D	Haines Company, Inc.
	SHINOMIYA Aakiko	Haines Company, Inc.
	STILWELL Shad	Haines Company, Inc.
VIGIL Arthur	Haines Company, Inc.	
2004	MICKEY MOSSHART	Cole Information Services
	THE FACTION PAINTBALL TEAM	Cole Information Services
	PETER DOLEZEL	Cole Information Services
	HERMAN CHANEY	Cole Information Services
	DARION JONES	Cole Information Services
	CHAD MACK	Cole Information Services

FINDINGS

<u>Year</u>	<u>Uses</u>	<u>Source</u>
2004	SHARI STILWELL	Cole Information Services
	WESLEY TANAK	Cole Information Services
	MARIELA BAEZ	Cole Information Services
	CARLOS BAKER	Cole Information Services
	CHARLOTTE HOGARTY	Cole Information Services
	CAROL DUNN	Cole Information Services
	MICHAEL FISHER	Cole Information Services
	JOHN SANDLES	Cole Information Services
	BARBARA REYES	Cole Information Services
	JAMES WELLS	Cole Information Services
	JAIME CAREY	Cole Information Services
	ELIZABETH LUND	Cole Information Services
	JUDE SANDY	Cole Information Services
	ERIC SOFGE	Cole Information Services
	ROJAS CARMEN	Cole Information Services
	PATRICIA JOHNSON	Cole Information Services
	EMMA BLASHER	Cole Information Services
	JENS SANDMANN	Cole Information Services
	SHERRI WHITE	Cole Information Services
	RENEE WILLIAMS	Cole Information Services
MINNIE IVY	Cole Information Services	
LAUREN IOZZY	Cole Information Services	
GABRIELLA HERNANDEZ	Cole Information Services	
ROOPA SINGH	Cole Information Services	
LYDIA DIEDRI	Cole Information Services	
ERIN NUNN	Cole Information Services	
RAYMOND INVESTMENTS LLC	Cole Information Services	
ARTHUR VIGIL	Cole Information Services	
2000	VANCE LEMARK	Pacific Bell
	TAYLOR JERRELL	Pacific Bell
	101 RAYMOND APARTMENTS	Pacific Bell
	206 WILLIAMS MICHAEL	Pacific Bell

FINDINGS

<u>Year</u>	<u>Uses</u>	<u>Source</u>
2000	210 LANEGAN DONALD R	Pacific Bell
	301 GUASTELLO AMY F	Pacific Bell
	305 HALL FREDERICK A	Pacific Bell
	308 CHANEY HERMAN R	Pacific Bell
	311 ANDERS E	Pacific Bell
	402 COBBINS TAUCHIA L	Pacific Bell
	404 VALLUCKAS CHRISTOPHER	Pacific Bell
	406 TANAK WESLEY N	Pacific Bell
	408 WALKER TALIENA R	Pacific Bell
	502 HARDY STEPHEN J	Pacific Bell
	512 VITAL ALFRED	Pacific Bell
	603 BLASHER EMMA	Pacific Bell
	605 VIGIL ARTHUR	Pacific Bell
	607 TOBIAS RAY	Pacific Bell
	608 SMITH ARTHUR C	Pacific Bell
	611 PRICE TIMOTHY	Pacific Bell
	300B CHEGE JANE	Pacific Bell
1999	ARTHUR VIGIL	Cole Information Services
	RAYMOND APARTMENTS	Cole Information Services
	HERMAN CHANEY	Cole Information Services
	ADAM BRUSS	Cole Information Services
	F HALL	Cole Information Services
	TALIENA WALKER	Cole Information Services
	PHIL WOODRUFF	Cole Information Services
	CARLOS BAKER	Cole Information Services
	AVRAM PEARLMAN	Cole Information Services
	LINDSEY CUNDIFF	Cole Information Services
	A QUINTANILLA	Cole Information Services
	JESSICA LORENZ	Cole Information Services
	WADE PEDERSON	Cole Information Services
	SARAH SEXTON	Cole Information Services
MEIKE MATARAZZO	Cole Information Services	

FINDINGS

<u>Year</u>	<u>Uses</u>	<u>Source</u>
1999	LORNA MCCLELLAN	Cole Information Services
	LISA ROMANOSKI	Cole Information Services
	STACY LEWIS	Cole Information Services
	KATE LIEBERTH	Cole Information Services
	SHERRI WHITE	Cole Information Services
	BRIAN BURKE	Cole Information Services
	NICOLE NAGATANI	Cole Information Services
	MATT OCONNOR	Cole Information Services
	KYLE OSTAPUK	Cole Information Services
	MICHAEL CLIFFORD	Cole Information Services
	PATRICK STAFFORD	Cole Information Services
	TERRENCE KELLY	Cole Information Services
	RICKEY RODGERS	Cole Information Services
	MARK DUNNE	Cole Information Services
	LAN YE	Cole Information Services
	AMANDA JOOST	Cole Information Services
	PAUL HAMPTON	Cole Information Services
	TASHA CAMPBELL	Cole Information Services
	MARGARET YATES	Cole Information Services
	AARON ZILBERMANN	Cole Information Services
SELIAN HEBALD	Cole Information Services	
1996	101 RAYMOND APARTMENTS	PACIFIC BELL DIRECTORY
	302 EVANS CHRIS	PACIFIC BELL DIRECTORY
	308 CHANEY HERMAN R	PACIFIC BELL DIRECTORY
	405 STORER CHARLES B	PACIFIC BELL DIRECTORY
	410 SCHULZE JUERGEN	PACIFIC BELL DIRECTORY
	607 TOBIAS RAY	PACIFIC BELL DIRECTORY
	608 HUNTER JAMES H	PACIFIC BELL DIRECTORY
1994	DUNN, R	Cole Information Services
	TOM, KAM L	Cole Information Services
	RAYMOND APARTMENTS	Cole Information Services
	HOLMES, WENDY A	Cole Information Services

FINDINGS

<u>Year</u>	<u>Uses</u>	<u>Source</u>
1994	MYER, KENNETH	Cole Information Services
1992	102 RAYMOND APARTMENTS	PACIFIC BELL DIRECTORY
	204 NUNN JOSEPH	PACIFIC BELL DIRECTORY
	206 MALVAEZ LAURA A	PACIFIC BELL DIRECTORY
	207 REPIL BRYAN	PACIFIC BELL DIRECTORY
	208 EDWARDS LOUIS	PACIFIC BELL DIRECTORY
	210 GRAMMER L	PACIFIC BELL DIRECTORY
	300 CAMPANA JEANLUC	PACIFIC BELL DIRECTORY
	308 WINTERS ERIC	PACIFIC BELL DIRECTORY
	405 STORER CHARLES B	PACIFIC BELL DIRECTORY
	406 LOWE MARVIN O	PACIFIC BELL DIRECTORY
	410 SCHULZE JUERGEN	PACIFIC BELL DIRECTORY
	412 ANTHONY DON	PACIFIC BELL DIRECTORY
	505 NEWMAN D	PACIFIC BELL DIRECTORY
	507 JAIRO LOPEZ	PACIFIC BELL DIRECTORY
	607 TOBIAS RAY	PACIFIC BELL DIRECTORY
	608 HUNTER JAMES H	PACIFIC BELL DIRECTORY
	610 PARKER G	PACIFIC BELL DIRECTORY
	400B FOX WADE	PACIFIC BELL DIRECTORY
1986	Evans Edw L Jr	PACIFIC BELL WHITE PAGES
1967	DAVEY ROLLA M	R. L. Polk Co.
	VACANT	R. L. Polk Co.
	COLE KATHRYN O MRS	R. L. Polk Co.
	ROBERTS ALTA M MRS	R. L. Polk Co.
	BENNESEN CHARLES P	R. L. Polk Co.
	RAYMOND APARTMENTS	R. L. Polk Co.
	FUNKE ANTON I 893 r	R. L. Polk Co.
	BELL RAYMOND	R. L. Polk Co.
	ZEPPI DELPHANIA MRS	R. L. Polk Co.
	JARRETTE VIRGINIA M	R. L. Polk Co.
	MC RAE ANNA K MRS	R. L. Polk Co.
	RUDOLPH TILLIE M MRS	R. L. Polk Co.

FINDINGS

<u>Year</u>	<u>Uses</u>	<u>Source</u>
1967	VACANT	R. L. Polk Co.
	NO RETURN	R. L. Polk Co.
1962	Chaffee Lillian	Pacific Telephone
	Christmann O M	Pacific Telephone
	Clark Catharine	Pacific Telephone
	Cole Kathryn D	Pacific Telephone
	Coombs Olive S	Pacific Telephone
	Craven Elizabeth F	Pacific Telephone
	Cupp Mary E	Pacific Telephone
	Daniels Bernice	Pacific Telephone
	Daniels Neil	Pacific Telephone
	Dare Laura K	Pacific Telephone
	Davis Walter H	Pacific Telephone
	Dias Josephine A	Pacific Telephone
	Duddy Walt	Pacific Telephone
	Eyster Jas Mrs	Pacific Telephone
	Frazier Viola	Pacific Telephone
	Gillard J B	Pacific Telephone
	Haney Jos R	Pacific Telephone
	Hersam Maynard P	Pacific Telephone
	Hull Reta J Mrs	Pacific Telephone
	Jayag Dal r	Pacific Telephone
	Johnson Juanita	Pacific Telephone
	Johnson Opal	Pacific Telephone
	Kelly Catherine E	Pacific Telephone
	Kelly W O	Pacific Telephone
	Ledou B	Pacific Telephone
	Lusk Gladys r	Pacific Telephone
	Mc Carthy Gerald E	Pacific Telephone
	Mc Dorman Violet M	Pacific Telephone
	Mc Namara Hazel	Pacific Telephone
	Mc Rae A Mrs	Pacific Telephone

FINDINGS

<u>Year</u>	<u>Uses</u>	<u>Source</u>
1962	Miller D Olive	Pacific Telephone
	Miller John E	Pacific Telephone
	ONeill Florence Marie	Pacific Telephone
	Raymond Apartments ofc	Pacific Telephone
	Riddle W Carl	Pacific Telephone
	Rudolph Tillie M	Pacific Telephone
	Thompson Edith M r	Pacific Telephone
	Thompson Frank M	Pacific Telephone
	Tollefson Aina	Pacific Telephone
	Tucker Maude Mrs	Pacific Telephone
	Van Ness Francis E	Pacific Telephone
	Wagner Fred L	Pacific Telephone
	Walcutt Emma I	Pacific Telephone
	Wolock Fannie	Pacific Telephone
	Anderson Boyd Mrs	Pacific Telephone
	Bell Raymond O	Pacific Telephone
	Bernays R Mrs	Pacific Telephone
	Bontrager Edna I	Pacific Telephone
	Bow er Zula Mrs	Pacific Telephone
	Brow nrigg Jean A Mrs	Pacific Telephone
Bruggere Anna M r	Pacific Telephone	
Bulin Emma	Pacific Telephone	
Cahill Kathryn G r	Pacific Telephone	
Carter Jesse E r	Pacific Telephone	
1943	Akerly Morris h	R. L. Polk & Co.
	ALLEN M F h	R. L. Polk & Co.
	Allen Wm F Agnes eng Hydraulic Dredging Co r	R. L. Polk & Co.
	Allmendinger Dora A w id Albt h	R. L. Polk & Co.
	Arthur Cecille W h	R. L. Polk & Co.
	AYER Edith E h	R. L. Polk & Co.
	Becker M A h	R. L. Polk & Co.
Berdahl Vallie M clk r	R. L. Polk & Co.	

FINDINGS

<u>Year</u>	<u>Uses</u>	<u>Source</u>
1943	Blakely M H h	R. L. Polk & Co.
	Blanks Harriett h	R. L. Polk & Co.
	Brownrigg Jas A h	R. L. Polk & Co.
	Brownrigg Jean asst buyer Hale Bros r	R. L. Polk & Co.
	Burnett Bertha M tchr Pub Sch r	R. L. Polk & Co.
	Bush K M h	R. L. Polk & Co.
	Byrne Roberta h	R. L. Polk & Co.
	CARROLL Mary J tchr Pub Sch r	R. L. Polk & Co.
	CARTER Jesse E Sibyl slsmn h	R. L. Polk & Co.
	CARTER Sibyl I Mrs tchr Pub Sch r	R. L. Polk & Co.
	Chapman E H Mrs r	R. L. Polk & Co.
	COLLINS Helen C tchr Ala Pub Sch r	R. L. Polk & Co.
	Danforth Leonard F h	R. L. Polk & Co.
	Douglass Edw V asst mgr Raymond Apts h	R. L. Polk & Co.
	Haynie M D r	R. L. Polk & Co.
	Hollis Maude H Mrs tchr Pub Sch h	R. L. Polk & Co.
	Todd Norma A h	R. L. Polk & Co.
	Tucker Guy H Maude h	R. L. Polk & Co.
	Turner Jennie N h	R. L. Polk & Co.
	Schneider C H h	R. L. Polk & Co.
	Sewell Carmel dental nurse Arch Granger h	R. L. Polk & Co.
	Sheridan Frank M dep collr US Int Rev h	R. L. Polk & Co.
	Shores Frank W dentist h	R. L. Polk & Co.
	Stewart Anna A physiotherapist h	R. L. Polk & Co.
	Douglass Eva V h	R. L. Polk & Co.
	Epple Carl H Theresa h	R. L. Polk & Co.
	EVERETT Florence G librn h	R. L. Polk & Co.
	Farrell H W h	R. L. Polk & Co.
	FISCHER G E h	R. L. Polk & Co.
	Fletcher L K Gertrude h	R. L. Polk & Co.
	Fotheringham Gertrude h	R. L. Polk & Co.
	Fox Diane Mrs womens clo h	R. L. Polk & Co.

FINDINGS

<u>Year</u>	<u>Uses</u>	<u>Source</u>
1943	Fox Inez h	R. L. Polk & Co.
	Frisell Anna S Mrs physiotherapist U C r	R. L. Polk & Co.
	Goure Sidney S Alice h	R. L. Polk & Co.
	GREGG Grace D tchr Pub Sch h	R. L. Polk & Co.
	Harvie Hazel tchr Pub Sch h	R. L. Polk & Co.
	HAYES Anna h	R. L. Polk & Co.
	Uhl Frieda Mrs h	R. L. Polk & Co.
	Walker Garnet ofc mgr Pioneer Investors Inc h	R. L. Polk & Co.
	Ward Zella L h	R. L. Polk & Co.
	White Genevieve T h	R. L. Polk & Co.
	Wolford Henrietta tchr Pub Sch r	R. L. Polk & Co.
	Yager Fay W clk r	R. L. Polk & Co.
	Zoerb Anton Emma h	R. L. Polk & Co.
	HOWARD Clarence B Evelin w ith Pac Mut Life Ins Co h	R. L. Polk & Co.
	IRWIN June r	R. L. Polk & Co.
	JOHNSON Wilda h	R. L. Polk & Co.
	La Vigne Adolphus D Frances mgr Raymond Apts h	R. L. Polk & Co.
	LAYTON Dorothy L sten GE & D D Co r	R. L. Polk & Co.
	LAYTON G W h	R. L. Polk & Co.
	Lemons F H h	R. L. Polk & Co.
	Lynch Elen C Mrs h	R. L. Polk & Co.
	Lynn Jeannette B clk h	R. L. Polk & Co.
	Mac Kinder Irene tchr Pub Sch h	R. L. Polk & Co.
	Massey Herbt N h	R. L. Polk & Co.
	Maw hinney F W h	R. L. Polk & Co.
	Maxwell A L Mrs h	R. L. Polk & Co.
	Maxwell Dorothy V clk EBMUD r	R. L. Polk & Co.
	Mc DONALD Margt tchr Pub Sch h	R. L. Polk & Co.
	Mc DONOUGH A D h	R. L. Polk & Co.
	Mc Dow ell Jas P Tracy guard h	R. L. Polk & Co.
	Mc Laughlin Helen L tchr Pub Sch h	R. L. Polk & Co.

FINDINGS

<u>Year</u>	<u>Uses</u>	<u>Source</u>
1943	Meyers Addie J Mrs h	R. L. Polk & Co.
	Miller H L h	R. L. Polk & Co.
	Molinari Paul A Mrgt slsmn Servants Appl Co h	R. L. Polk & Co.
	MOREHEAD Chas H S Maude h	R. L. Polk & Co.
	MORGAN Edith T tchr Pub Sch r	R. L. Polk & Co.
	MORGAN Gertrude tchr Pub Sch h	R. L. Polk & Co.
	Morgan Wm r	R. L. Polk & Co.
	Murphy Jos E h	R. L. Polk & Co.
	Nixon Mrgt Mrs r	R. L. Polk & Co.
	Norling Ethel B sten h	R. L. Polk & Co.
	NUGENT June M h	R. L. Polk & Co.
	ONeill Florence M h	R. L. Polk & Co.
	Orinda Erik K h	R. L. Polk & Co.
	Patterson S C h	R. L. Polk & Co.
	Perkins P J h	R. L. Polk & Co.
	Poirier Yvonne L h	R. L. Polk & Co.
	Raymond Apartments	R. L. Polk & Co.
	Reeder Eunice E bkpr Edw ards Dental Supply Co h	R. L. Polk & Co.
	Safford Frances S Mrs h	R. L. Polk & Co.
	Sainsbury Fredk W h	R. L. Polk & Co.
	Saw telle Jane P h	R. L. Polk & Co.

1462 ALICE ST

<u>Year</u>	<u>Uses</u>	<u>Source</u>
1943	MILLER Eliz Mrs h	R. L. Polk & Co.

1464 ALICE ST

<u>Year</u>	<u>Uses</u>	<u>Source</u>
1962	Bosma Clarence	Pacific Telephone
1943	Dutra Gilbert M h	R. L. Polk & Co.

FINDINGS

1465 ALICE ST

<u>Year</u>	<u>Uses</u>	<u>Source</u>
2004	KATHLEEN DUNN	Cole Information Services

1468 ALICE ST

<u>Year</u>	<u>Uses</u>	<u>Source</u>
1943	Metz Kath Mrs h	R. L. Polk & Co.
	Metz Scott r	R. L. Polk & Co.

1470 ALICE ST

<u>Year</u>	<u>Uses</u>	<u>Source</u>
2017	SARAH MERRIMAN	Cole Information Services
	ALICE B BLDG LP	Cole Information Services
	KATHY PARK	Cole Information Services
	MEGHAN CAINE	Cole Information Services
	MIA MCCAULLEY	Cole Information Services
	JOHN HULL	Cole Information Services
	MARIA ALMANZA	Cole Information Services
	JUAN GONZALEZ	Cole Information Services
	SONIA CROSBY	Cole Information Services
	ERDENECHIMEG TOGNIN	Cole Information Services
	MICHAEL BUSH	Cole Information Services
	ROBERT VANTREASE	Cole Information Services
	IRIS MONTGOMERY	Cole Information Services
	JONATHAN JAMES	Cole Information Services
	NESBYTH RIEMAN	Cole Information Services
	STEPHANI JOHNSON	Cole Information Services
	JAMES BEARD	Cole Information Services
	TARA CAPIZANO	Cole Information Services
2014	JONATHAN JAMES	Cole Information Services
	IRIS MONTGOMERY	Cole Information Services
	ROBERT VANTREASE	Cole Information Services
	JOHN HULL	Cole Information Services
	MIA MCCAULLEY	Cole Information Services
	CONSTANCE GIFFORD	Cole Information Services

FINDINGS

<u>Year</u>	<u>Uses</u>	<u>Source</u>
2014	ERIN MCKINNEY	Cole Information Services
	KATHY PARK	Cole Information Services
	TARA CAPIZANO	Cole Information Services
	MAY SAETEURN	Cole Information Services
	STEPHANI JOHNSON	Cole Information Services
	KEVIN JONES	Cole Information Services
	KELLY MONTGOMERY	Cole Information Services
2009	WILLIE LIAO	Cole Information Services
	KEVIN JONES	Cole Information Services
	ERIN MCKINNEY	Cole Information Services
	TARA CAPIZANO	Cole Information Services
	ANTHONY QUANCE	Cole Information Services
	KATHY PARK	Cole Information Services
	ERIC CHAN	Cole Information Services
	CONSTANCE GIFFORD	Cole Information Services
	AARON GARRETT	Cole Information Services
	KRISTIE GARAFOLA	Cole Information Services
	JONATHON FRYE	Cole Information Services
	GAM GURUNG	Cole Information Services
	ANYA BRANCHE	Cole Information Services
	RICHARD ERWIN	Cole Information Services
KANE GASKA	Cole Information Services	
2006	APARTMENTS	Haines Company, Inc.
	BRAR Randee	Haines Company, Inc.
	ERWIN R	Haines Company, Inc.
	JAMES Jonathan	Haines Company, Inc.
	PARK Kathy	Haines Company, Inc.
	QUANCE Robert	Haines Company, Inc.
	SAETEURN May	Haines Company, Inc.
	SCHLAMP Mark	Haines Company, Inc.
ZHANG Gui	Haines Company, Inc.	
2004	FOSTERS REFRIGERATION	Cole Information Services

FINDINGS

<u>Year</u>	<u>Uses</u>	<u>Source</u>
2004	ANY KEY	Cole Information Services
	GREGORY FOSTER	Cole Information Services
	KEVIN JONES	Cole Information Services
	BETH LEVY	Cole Information Services
	TARA CAPIZANO	Cole Information Services
	LUNA GAETA	Cole Information Services
	CONSTANCE GIFFORD	Cole Information Services
	AARON GARRETT	Cole Information Services
	MARK SCHLAMP	Cole Information Services
	JONATHON FRYE	Cole Information Services
	JMONNE BROWN	Cole Information Services
	SAMUEL GATHAIRU	Cole Information Services
	TRAVIS ROBERTSON	Cole Information Services
	WILLIAM STEWART	Cole Information Services
	A JOHNSON	Cole Information Services
	ANDREA GAGE	Cole Information Services
AARON KRAUSE	Cole Information Services	
R ERWIN	Cole Information Services	
2000	102 KARBOTLI NABIL	Pacific Bell
	105 FRYE JONATHON	Pacific Bell
	106 FOSTER GREGORY A	Pacific Bell
	201 MCLAUGHLIN NAREE	Pacific Bell
	202 CRAFT LINNARD C	Pacific Bell
	203 JONES KEVIN	Pacific Bell
	306 BLALOCK SYLVIA	Pacific Bell
1999	WILLIE LIAO	Cole Information Services
	RICHARD ERWIN	Cole Information Services
	KANE GASKA	Cole Information Services
	ERIN MCKINNEY	Cole Information Services
	TARA CAPIZANO	Cole Information Services
	ANTHONY QUANCE	Cole Information Services
	ERIC CHAN	Cole Information Services

FINDINGS

<u>Year</u>	<u>Uses</u>	<u>Source</u>
1999	KATHY PARK	Cole Information Services
	CONSTANCE GIFFORD	Cole Information Services
	AARON GARRETT	Cole Information Services
	KRISTIE GARAFOLA	Cole Information Services
	JONATHON FRYE	Cole Information Services
	GAM GURUNG	Cole Information Services
	ANYA BRANCHE	Cole Information Services
	KEVIN JONES	Cole Information Services
1996	105 FRYE JONATHON	PACIFIC BELL DIRECTORY
	107 WHITE HENRY	PACIFIC BELL DIRECTORY
	203 HINES GEE	PACIFIC BELL DIRECTORY
	307 LOESEL KRISTEN	PACIFIC BELL DIRECTORY
1994	MANSOURI, SAEED	Cole Information Services
	FRYE, J	Cole Information Services
1992	203 HINES GEE	PACIFIC BELL DIRECTORY
1986	Friedman K	PACIFIC BELL WHITE PAGES
	Friedman Karen	PACIFIC BELL WHITE PAGES
1967	NOOROA ARTH	R. L. Polk Co.
	APARTMENTS	R. L. Polk Co.
	FERNANDES DAVID	R. L. Polk Co.
	VACANT	R. L. Polk Co.
	MYRAN SHIRLEY	R. L. Polk Co.
	80 DE M M	R. L. Polk Co.
	BAST WM J	R. L. Polk Co.
	VACANT	R. L. Polk Co.
	JEMES JOHN R	R. L. Polk Co.
	VACANT	R. L. Polk Co.
	RING RICHARD L	R. L. Polk Co.
	LEVINE S	R. L. Polk Co.
	COHEN ROBT C	R. L. Polk Co.
	WERTZ LEROY	R. L. Polk Co.
	REDEPENNING WALTER E	R. L. Polk Co.

FINDINGS

<u>Year</u>	<u>Uses</u>	<u>Source</u>
1967	VACANT	R. L. Polk Co.
	DONNELLY M	R. L. Polk Co.
	VACANT	R. L. Polk Co.
	SLITER HOPE L	R. L. Polk Co.
	WADLER EDW	R. L. Polk Co.

1475 ALICE ST

<u>Year</u>	<u>Uses</u>	<u>Source</u>
2009	CHURCH CHRISTIAN	Cole Information Services
2004	CHURCH CHRISTIAN	Cole Information Services
1999	OCCUPANT UNKNOWN	Cole Information Services
	CHURCH CHRISTIAN	Cole Information Services

1476 ALICE ST

<u>Year</u>	<u>Uses</u>	<u>Source</u>
1962	Alice Grocery	Pacific Telephone
1943	Eddelman Danl E gro	R. L. Polk & Co.

1478 ALICE ST

<u>Year</u>	<u>Uses</u>	<u>Source</u>
1962	Pearson Investment Co	Pacific Telephone
1943	Sagehorn Herman C Ida E h	R. L. Polk & Co.

1482 ALICE ST

<u>Year</u>	<u>Uses</u>	<u>Source</u>
1962	Busby A L Mrs	Pacific Telephone
1943	COLLINS Wm E carrier Okld PO r	R. L. Polk & Co.
	NELSON Lenore r	R. L. Polk & Co.
	Westerberg Libbie wid W P h	R. L. Polk & Co.

1485 ALICE ST

<u>Year</u>	<u>Uses</u>	<u>Source</u>
1943	LARSON Melvina r	R. L. Polk & Co.
	Mumaugh Amelia Mrs r	R. L. Polk & Co.
	Roabe Ann Mrs r	R. L. Polk & Co.
	Coons Sadie Mrs r	R. L. Polk & Co.

FINDINGS

<u>Year</u>	<u>Uses</u>	<u>Source</u>
1943	Hogsberg Eliz r	R. L. Polk & Co.
	HENRY Clara Mrs r	R. L. Polk & Co.
	Lanning Charlotte R wid Harry h	R. L. Polk & Co.
	Wilcox Jessie r	R. L. Polk & Co.

1488 ALICE ST

<u>Year</u>	<u>Uses</u>	<u>Source</u>
1962	Stoddard David C	Pacific Telephone
	Mc Daniel Verna M	Pacific Telephone
1943	Hill Henry G Olive B liquors h	R. L. Polk & Co.

1494 ALICE ST

<u>Year</u>	<u>Uses</u>	<u>Source</u>
2009	THE DOLAN LAW FIRM	Cole Information Services
	PHONG TRAN	Cole Information Services
2004	PAUL CURLEY	Cole Information Services
	DAVID ULIBARRI	Cole Information Services
	MAXWELL LODGE	Cole Information Services
2000	MAXWELL LODGE	Pacific Bell
1999	MAXWELL LODGE	Cole Information Services
	PHONG TRAN	Cole Information Services
1996	MAXWELL LODGE	PACIFIC BELL DIRECTORY
1994	MAXWELL LODGE	Cole Information Services
1992	MAXWELL LODGE	PACIFIC BELL DIRECTORY
1967	CLARK GERALDINE MRS	R. L. Polk Co.
	MAXWELL LODGE APTS	R. L. Polk Co.
1962	Maxw ell Lodge	Pacific Telephone
	Anderson Ethel Virginia	Pacific Telephone
1943	Russell I E shipydw kr r	R. L. Polk & Co.
	Nygren Gus shipftr r	R. L. Polk & Co.
	MAXWELL Nannie B Maxw ell Lodge h	R. L. Polk & Co.
	MAXWELL Lodge	R. L. Polk & Co.
	Maxw ell Alberta wid E M r	R. L. Polk & Co.
	Malandrone Michl E gdnr CDS r	R. L. Polk & Co.

FINDINGS

<u>Year</u>	<u>Uses</u>	<u>Source</u>
1943	JEWELL Welton mech NAB r	R. L. Polk & Co.
	Garrison W Earl w elder r	R. L. Polk & Co.
	De Mattei Pietro A electn r	R. L. Polk & Co.
	Burkhead Marian r	R. L. Polk & Co.
	Briles Jas w elder r	R. L. Polk & Co.
	BENNETT Walter shipydwr r	R. L. Polk & Co.
	Beales B L shipydwr r	R. L. Polk & Co.
	Arons Homer w elder r	R. L. Polk & Co.

1498 ALICE ST

<u>Year</u>	<u>Uses</u>	<u>Source</u>
2017	DOLAN LAW FIRM	Cole Information Services
	DOLAN CHRISTOPHER B	Cole Information Services
	CHRISTOPHER DOLAN	Cole Information Services

1500 ALICE ST

<u>Year</u>	<u>Uses</u>	<u>Source</u>
1943	BAILEY Wm h	R. L. Polk & Co.

1501 ALICE ST

<u>Year</u>	<u>Uses</u>	<u>Source</u>
2017	ERIC KIM	Cole Information Services
	XI LIU	Cole Information Services
	NGAN NG	Cole Information Services
	WEN PAN	Cole Information Services
	KAREN SITU	Cole Information Services
	ODESTA SMITH	Cole Information Services
	EUI CHON	Cole Information Services
	HAI HUANG	Cole Information Services
	SHU WU	Cole Information Services
	KWONG YU	Cole Information Services
	LIAN ZHAO	Cole Information Services
	THEODORE ANDRIMIDAS	Cole Information Services
	YONSOK KO	Cole Information Services

FINDINGS

<u>Year</u>	<u>Uses</u>	<u>Source</u>
2017	SOON LEE	Cole Information Services
	MA YUE L	Cole Information Services
	SOUTHLAKE TOWER INC	Cole Information Services
	MA SO L	Cole Information Services
	MA ZHEN D	Cole Information Services
	ANH LUONG	Cole Information Services
	SO MA	Cole Information Services
	JA SHIN	Cole Information Services
	W TSANG	Cole Information Services
	HAROLD COBB	Cole Information Services
	PATRICIA HOLT	Cole Information Services
	YOUNGOK BAE	Cole Information Services
	GA CHAN	Cole Information Services
	YUE CHEUNG	Cole Information Services
	JEE KUNG	Cole Information Services
	CHIO SIO	Cole Information Services
	YUK TONG	Cole Information Services
	KWOK FONG	Cole Information Services
	XIUYING GAO	Cole Information Services
	LEBUU HO	Cole Information Services
	HAE JUNG	Cole Information Services
	SHENG YE	Cole Information Services
	CHAK YEUNG	Cole Information Services
	TOLA AFOLAYAN	Cole Information Services
	YUEH TENG	Cole Information Services
	HONG YANG	Cole Information Services
	HEESOOK KIM	Cole Information Services
	WEN LI	Cole Information Services
	YING LIANG	Cole Information Services
	CATALINA MARTINEZ	Cole Information Services
	YICK SUI	Cole Information Services
	YAO WANG	Cole Information Services

FINDINGS

<u>Year</u>	<u>Uses</u>	<u>Source</u>
2017	JACQUELYN HUGHES	Cole Information Services
	HAROLD JOHNSON	Cole Information Services
	JIN ZHOU	Cole Information Services
	YI CHEN	Cole Information Services
	YU CHEN	Cole Information Services
	CHANG KIM	Cole Information Services
	WON LEE	Cole Information Services
	JUNG LIM	Cole Information Services
	SHENGRONG MENG	Cole Information Services
	LIMMIE WALKER	Cole Information Services
	LARRY GAINES	Cole Information Services
	BETTY KIM	Cole Information Services
	CHIU YNG	Cole Information Services
	TIP CHAU	Cole Information Services
	TINA CHOH	Cole Information Services
	SOON KIM	Cole Information Services
	SHAN REN	Cole Information Services
	VELLA STEVENSON	Cole Information Services
	ANN GAINER	Cole Information Services
	HSU WEN	Cole Information Services
	WAI WONG	Cole Information Services
	DOROTHY BRISCO	Cole Information Services
	JOHN KIM	Cole Information Services
	SIMIN KUANG	Cole Information Services
	ELEANOR MORGAN	Cole Information Services
	JUMOKE THOMAS	Cole Information Services
	T CHRISTENSEN	Cole Information Services
	MABEL DY	Cole Information Services
	JAE HA	Cole Information Services
	LAU JEUNG	Cole Information Services
	PHILIP WONG	Cole Information Services
	KARL YOON	Cole Information Services

FINDINGS

<u>Year</u>	<u>Uses</u>	<u>Source</u>
2017	KIN CHAU	Cole Information Services
2014	SOUTHLAKE TOWER INC	Cole Information Services
	SUN CHO	Cole Information Services
	HAZEL RILEY	Cole Information Services
	DEVON APPLE	Cole Information Services
	DOROTHY BRISCO	Cole Information Services
	ANN GAINER	Cole Information Services
	SIMIN KUANG	Cole Information Services
	GEE LEE	Cole Information Services
	TRUNG LIEU	Cole Information Services
	RONG LIZHI	Cole Information Services
	ELEANOR MORGAN	Cole Information Services
	HSU WEN	Cole Information Services
	YAN XU	Cole Information Services
	ZHONG CONG	Cole Information Services
	MABEL DY	Cole Information Services
	ANTOINETTE FORTUNE	Cole Information Services
	JIAN GU	Cole Information Services
	JAE HA	Cole Information Services
	LAU JEUNG	Cole Information Services
	DASOON KIM	Cole Information Services
	YOUNG KIM	Cole Information Services
	W LEE	Cole Information Services
	SHENG MENG	Cole Information Services
	NGAN NG	Cole Information Services
	SZE SIU	Cole Information Services
	ODESTA SMITH	Cole Information Services
	JIAN TAN	Cole Information Services
	KARL YOON	Cole Information Services
	EUI CHON	Cole Information Services
	KAP HAN	Cole Information Services
	HONG HUANG	Cole Information Services

FINDINGS

<u>Year</u>	<u>Uses</u>	<u>Source</u>
2014	FU HUANG	Cole Information Services
	ALEX KIM	Cole Information Services
	YONSOK KO	Cole Information Services
	QIAN LIU	Cole Information Services
	SO MA	Cole Information Services
	JA SHIN	Cole Information Services
	W TSANG	Cole Information Services
	KWONG YU	Cole Information Services
	LIAN ZHAO	Cole Information Services
	YOUNGOK BAE	Cole Information Services
	GA CHAN	Cole Information Services
	JIANHONG CHEN	Cole Information Services
	YUE CHEUNG	Cole Information Services
	JESSICA DING	Cole Information Services
	PATRICIA HOLT	Cole Information Services
	REN SHAN	Cole Information Services
	CHIO SIO	Cole Information Services
	YUK TONG	Cole Information Services
	CHU CHUNG	Cole Information Services
	KWOK FONG	Cole Information Services
	XIUYING GAO	Cole Information Services
	YEO HONG	Cole Information Services
	HAE JUNG	Cole Information Services
	EDDIE LEFTWICH	Cole Information Services
	YUEH TENG	Cole Information Services
	CHAK YEUNG	Cole Information Services
	WEI ZENG	Cole Information Services
	KI KIM	Cole Information Services
	ZHAO LUO	Cole Information Services
	YICK SUI	Cole Information Services
	HONG YANG	Cole Information Services
	YU CHEN	Cole Information Services

FINDINGS

<u>Year</u>	<u>Uses</u>	<u>Source</u>
2014	MAK FU	Cole Information Services
	HAROLD JOHNSON	Cole Information Services
	SHIN KIM	Cole Information Services
	CHANG KIM	Cole Information Services
	JUNG LIM	Cole Information Services
	CAN LWEN	Cole Information Services
	CHAT MAK	Cole Information Services
	JIN ZHOU	Cole Information Services
	TIP CHAU	Cole Information Services
2009	JACKSON ONEAL	Cole Information Services
	KANG MA	Cole Information Services
	YOONSIK KIM	Cole Information Services
	LEBUU HO	Cole Information Services
	YEO HONG	Cole Information Services
	YUEH TENG	Cole Information Services
	SHENG YE	Cole Information Services
	CHAK YEUNG	Cole Information Services
	CHU CHUNG	Cole Information Services
	SUNG JANG	Cole Information Services
	WEI ZENG	Cole Information Services
	CATALINA MARTINEZ	Cole Information Services
	YICK SUI	Cole Information Services
	KI KIM	Cole Information Services
	MAY PENG	Cole Information Services
	DUC TIEU	Cole Information Services
	ZHAO LUO	Cole Information Services
	HONG YANG	Cole Information Services
	SOUTHLAKE TOWER	Cole Information Services
	SHIN KIM	Cole Information Services
SHION TAI	Cole Information Services	
CUI LIU	Cole Information Services	
YI CHEN	Cole Information Services	

FINDINGS

<u>Year</u>	<u>Uses</u>	<u>Source</u>
2009	JIN ZHOU	Cole Information Services
	CHENG FENG	Cole Information Services
	MAK FU	Cole Information Services
	KIM OKSUN	Cole Information Services
	SHIN HWANG	Cole Information Services
	SOON KIM	Cole Information Services
	EARL GROTE	Cole Information Services
	SUN CHO	Cole Information Services
	KEUM CHOI	Cole Information Services
	BYUNG CHON	Cole Information Services
	SIMIN KUANG	Cole Information Services
	DONG KIM	Cole Information Services
	OK KIM	Cole Information Services
	NA DOH	Cole Information Services
	MEI LOUIE	Cole Information Services
	WAI WONG	Cole Information Services
	GILLIS JOHNSON	Cole Information Services
	SUNG YANG	Cole Information Services
	SWEE MAK	Cole Information Services
	SZE SIU	Cole Information Services
	ODESTA SMITH	Cole Information Services
	YOUNG KIM	Cole Information Services
	SUE HUANG	Cole Information Services
	JAE HA	Cole Information Services
	EN LI	Cole Information Services
	PHILIP WONG	Cole Information Services
	MA CHEUNG	Cole Information Services
	IUT CHIU	Cole Information Services
	HUN CHOY	Cole Information Services
	ZHONG CONG	Cole Information Services
	NGAN NG	Cole Information Services
	JA SHIN	Cole Information Services

FINDINGS

<u>Year</u>	<u>Uses</u>	<u>Source</u>
2009	YONSOK KO	Cole Information Services
	JIAN HUANG	Cole Information Services
	SOON LEE	Cole Information Services
	KWONG YU	Cole Information Services
	BU YUE	Cole Information Services
	DIAN LUO	Cole Information Services
	ELNORA MAY	Cole Information Services
	CHIO SIO	Cole Information Services
	YUK TONG	Cole Information Services
	YUN YU	Cole Information Services
	YUAN CHEN	Cole Information Services
	CHOU CHEN	Cole Information Services
	YOUNGOK BAE	Cole Information Services
2006	SOUTHLAKE TOWER	Haines Company, Inc.
	ALLEN Annie	Haines Company, Inc.
	BAEYoungok	Haines Company, Inc.
	CHA Chang	Haines Company, Inc.
	CHAN Ching Yee	Haines Company, Inc.
	CHEN Chou	Haines Company, Inc.
	CHENYIDong	Haines Company, Inc.
	CHEN Yuan Ying	Haines Company, Inc.
	CHEUNG Ma Sul	Haines Company, Inc.
	CHO Sunboo	Haines Company, Inc.
	CHOI Keum N	Haines Company, Inc.
	CHON Byung	Haines Company, Inc.
	CHON Eu	Haines Company, Inc.
	CHOYHung In	Haines Company, Inc.
	CHUNG Chu Jook	Haines Company, Inc.
	CONG ZhongxIn	Haines Company, Inc.
	FENG Cheng	Haines Company, Inc.
FU Mak Kam	Haines Company, Inc.	
HAJae Duk	Haines Company, Inc.	

FINDINGS

<u>Year</u>	<u>Uses</u>	<u>Source</u>
2006	HAN Kap	Haines Company, Inc.
	HOLe Bu U	Haines Company, Inc.
	HONG Yeoseun	Haines Company, Inc.
	HONG Young Sun	Haines Company, Inc.
	HWANG Shin Le	Haines Company, Inc.
	HWANG Teok In	Haines Company, Inc.
	HYANG Kw ak Kw I	Haines Company, Inc.
	JANG Sung Wan	Haines Company, Inc.
	JOHNSON G	Haines Company, Inc.
	KIM Chang	Haines Company, Inc.
	KIM Chon JIn	Haines Company, Inc.
	KIM Chung PIl	Haines Company, Inc.
	KIM Dong H	Haines Company, Inc.
	KIM SI Soon	Haines Company, Inc.
	KIM Kum Sook	Haines Company, Inc.
	KIM Kw I N	Haines Company, Inc.
	KIM Ok Nyon	Haines Company, Inc.
	KIM Shin Hyuk	Haines Company, Inc.
	KIM Soon Yae	Haines Company, Inc.
	KIM Sun Ok	Haines Company, Inc.
	KIM Susan	Haines Company, Inc.
	KIM YoonsIk	Haines Company, Inc.
	KIM Young	Haines Company, Inc.
	KIM Yun Ja	Haines Company, Inc.
	KO Kyong Woon	Haines Company, Inc.
	KOYonsok	Haines Company, Inc.
	LEE SW	Haines Company, Inc.
	LEE Soon Ih	Haines Company, Inc.
	LEEYung S	Haines Company, Inc.
	LI Cheuo Qin	Haines Company, Inc.
	LIM Julie	Haines Company, Inc.
	LIU Cui Zhi	Haines Company, Inc.

FINDINGS

<u>Year</u>	<u>Uses</u>	<u>Source</u>
2006	MAZhen De	Haines Company, Inc.
	MAK Chat	Haines Company, Inc.
	MARTINEZ Catalina	Haines Company, Inc.
	NG Ngan S	Haines Company, Inc.
	NOH Ok Bun	Haines Company, Inc.
	ONEALJackson	Haines Company, Inc.
	PENG May W	Haines Company, Inc.
	ROSS Annie M	Haines Company, Inc.
	SHIN Ja Young	Haines Company, Inc.
	SOUTHLAKE TOWER	Haines Company, Inc.
	SUI Yick So	Haines Company, Inc.
	TONG Yuk W	Haines Company, Inc.
	WONG Philip	Haines Company, Inc.
	WONG Tackjing	Haines Company, Inc.
	WONG Wai Chun	Haines Company, Inc.
	YANG Mark	Haines Company, Inc.
	YANG Myung	Haines Company, Inc.
	YEShang Cai	Haines Company, Inc.
	YU Jin Sung	Haines Company, Inc.
	YU Kw ong Chin	Haines Company, Inc.
YU sao Mei	Haines Company, Inc.	
YUEGun Sup	Haines Company, Inc.	
ZHOUJn	Haines Company, Inc.	
2004	JAE HA	Cole Information Services
	MAY YU	Cole Information Services
	GUN YUE	Cole Information Services
	PAN WONG	Cole Information Services
	PHILIP WONG	Cole Information Services
	ZHONG CONG	Cole Information Services
	MA CHEUNG	Cole Information Services
	HUN CHOY	Cole Information Services
NGAN NG	Cole Information Services	

FINDINGS

<u>Year</u>	<u>Uses</u>	<u>Source</u>
2004	MABEL DY	Cole Information Services
	JA SHIN	Cole Information Services
	YONSOK KO	Cole Information Services
	YOUNG HONG	Cole Information Services
	KWONG YU	Cole Information Services
	ELNORA MAY	Cole Information Services
	CHON KIM	Cole Information Services
	YUK TONG	Cole Information Services
	JACKSON ONEAL	Cole Information Services
	CHANG CHA	Cole Information Services
	YUAN CHEN	Cole Information Services
	YOUNGOK BAE	Cole Information Services
	SEVERIANO AYSON	Cole Information Services
	KANG MA	Cole Information Services
	CHUNG KIM	Cole Information Services
	YOONSIK KIM	Cole Information Services
	YUN KIM	Cole Information Services
	GUOSI LUO	Cole Information Services
	EVELYN WONG	Cole Information Services
	CHU CHUNG	Cole Information Services
	SUNG JANG	Cole Information Services
	YUEH TENG	Cole Information Services
	SHENG YE	Cole Information Services
	MAN AU	Cole Information Services
	CATALINA MARTINEZ	Cole Information Services
	YICK SUI	Cole Information Services
	KI KIM	Cole Information Services
	LE HO	Cole Information Services
	MAY PENG	Cole Information Services
	SUN LOW	Cole Information Services
	KYONG KO	Cole Information Services
	SHION TAI	Cole Information Services

FINDINGS

<u>Year</u>	<u>Uses</u>	<u>Source</u>
2004	CUI LIU	Cole Information Services
	YI CHEN	Cole Information Services
	OK NOH	Cole Information Services
	MAK FU	Cole Information Services
	SHIN HWANG	Cole Information Services
	KWAK HYANG	Cole Information Services
	KIM OKSUN	Cole Information Services
	WILLIE ELKINS	Cole Information Services
	SOON KIM	Cole Information Services
	SUSAN KIM	Cole Information Services
	EARL GROTE	Cole Information Services
	GAP LEE	Cole Information Services
	SUN CHO	Cole Information Services
	KEUM CHOI	Cole Information Services
	BYUNG CHON	Cole Information Services
	MYUNG YANG	Cole Information Services
	DONG KIM	Cole Information Services
	OK KIM	Cole Information Services
	ANN GAINER	Cole Information Services
	CHEU LI	Cole Information Services
WAI WONG	Cole Information Services	
GILLIS JOHNSON	Cole Information Services	
SWEE MAK	Cole Information Services	
KUM KIM	Cole Information Services	
SUN KIM	Cole Information Services	
2000	507 HWANG SE BOK	Pacific Bell
	508 CHOI KEUM N	Pacific Bell
	510 NG NGAN S	Pacific Bell
	517 KIM CHUNG PIL	Pacific Bell
	518 KIM OK NYON	Pacific Bell
	604 HYANG KWAK KWI	Pacific Bell
606 KIM KI SOON	Pacific Bell	

FINDINGS

<u>Year</u>	<u>Uses</u>	<u>Source</u>
2000	609 FU MAK KAM	Pacific Bell
	611 LEE MYONG HEE	Pacific Bell
	612 KIM KUM SOOK	Pacific Bell
	613 KIM SUN OK	Pacific Bell
	614 HWANG SHIN LE	Pacific Bell
	615 KWONG S H	Pacific Bell
	617 CHA CHANG	Pacific Bell
	618 KIM YUN JA	Pacific Bell
	701 SHIN JA YOUNG	Pacific Bell
	702 O NEAL JACKSON	Pacific Bell
	704 KIM YOONSIK	Pacific Bell
	707 HONG YEO SEUN	Pacific Bell
	710 CHO SUN BOO	Pacific Bell
	712 KIM SUSAN	Pacific Bell
	714 HAN SOO DUK	Pacific Bell
	716 KIM CHON JIN	Pacific Bell
	717 LEE SOON IH	Pacific Bell
	718 HA JAE DUK	Pacific Bell
	801 NOH OK BUN	Pacific Bell
	804 HWANG TEOK IN	Pacific Bell
	807 TONG YUK W	Pacific Bell
	808 YE SHENG CAI	Pacific Bell
	809 MA KANG YUNG	Pacific Bell
	812 YUE GUN SUP	Pacific Bell
	817 KO YONSOK	Pacific Bell
	818 MA ZHEN DE	Pacific Bell
	SOUTHLAKE TOWER	Pacific Bell
	KO K H	Pacific Bell
	109 HASKIN ADELL	Pacific Bell
	111 CHOY HUN GIN	Pacific Bell
	112 YU KWONG CHIN	Pacific Bell
	201 LEE S W	Pacific Bell

FINDINGS

<u>Year</u>	<u>Uses</u>	<u>Source</u>
2000	203 KIM DONG H & KWI N	Pacific Bell
	206 LI HWA I MIN	Pacific Bell
	207 FLENOID ARDIE A	Pacific Bell
	209 ROSS ANNIE M	Pacific Bell
	211 LOU LO PANG	Pacific Bell
	213 MOORE JUNIUS REV	Pacific Bell
	216 YANG MYUNG SHIK	Pacific Bell
	218 CHON EUI NAM	Pacific Bell
	302 CHUNG CHU JOOK	Pacific Bell
	303 HONG YOUNG SUN	Pacific Bell
	305 JANG SUNG WAN	Pacific Bell
	309 TAI SHION SHIN	Pacific Bell
	311 YU XIAO MEI	Pacific Bell
	313 PASION GONZALO G	Pacific Bell
	315 LAU FUNG	Pacific Bell
	402 BAE YOUNGOK	Pacific Bell
	407 MARTINEZ CATALINA	Pacific Bell
	409 CONG ZHONG XIN	Pacific Bell
	411 CHEN YUAN YING	Pacific Bell
	413 LEE YOUNG S	Pacific Bell
	414 WONG PAN	Pacific Bell
	415 KIM SOON YAE	Pacific Bell
	416 YANG CHANG YONG	Pacific Bell
	417 LAU PO	Pacific Bell
	418 WONG EVELYN	Pacific Bell
	501 WONG PHILIP	Pacific Bell
	503 LIM JULIE	Pacific Bell
504 CHON BYUNG	Pacific Bell	
506 OKSUN KIM	Pacific Bell	
1999	SOON KIM	Cole Information Services
	EARL GROTE	Cole Information Services
	SOO HAN	Cole Information Services

FINDINGS

<u>Year</u>	<u>Uses</u>	<u>Source</u>
1999	C MARTINEZ	Cole Information Services
	SUN CHO	Cole Information Services
	KEUM CHOI	Cole Information Services
	BYUNG CHON	Cole Information Services
	DONG KIM	Cole Information Services
	SOUTHLAKE TOWER	Cole Information Services
	OK KIM	Cole Information Services
	SIMIN KUANG	Cole Information Services
	NA DOH	Cole Information Services
	WAI WONG	Cole Information Services
	GILLIS JOHNSON	Cole Information Services
	MEI LOUIE	Cole Information Services
	SUNG YANG	Cole Information Services
	SWEE MAK	Cole Information Services
	SZE SIU	Cole Information Services
	ODESTA SMITH	Cole Information Services
	YOUNG KIM	Cole Information Services
	JAE HA	Cole Information Services
	SUE HUANG	Cole Information Services
	PHILIP WONG	Cole Information Services
	EN LI	Cole Information Services
	NGAN NG	Cole Information Services
	ZHONG CONG	Cole Information Services
	MA CHEUNG	Cole Information Services
	IUT CHIU	Cole Information Services
	HUN CHOY	Cole Information Services
	JA SHIN	Cole Information Services
	JIAN HUANG	Cole Information Services
	SOON LEE	Cole Information Services
	KWONG YU	Cole Information Services
	BU YUE	Cole Information Services
	YONSOK KO	Cole Information Services

FINDINGS

<u>Year</u>	<u>Uses</u>	<u>Source</u>
1999	DIAN LUO	Cole Information Services
	ELNORA MAY	Cole Information Services
	CHIO SIO	Cole Information Services
	YUK TONG	Cole Information Services
	YUN YU	Cole Information Services
	YOUNGOK BAE	Cole Information Services
	ADELL HASKIN	Cole Information Services
	JACKSON ONEAL	Cole Information Services
	YUAN CHEN	Cole Information Services
	CHOU CHEN	Cole Information Services
	KANG MA	Cole Information Services
	YOONSIK KIM	Cole Information Services
	LEBUU HO	Cole Information Services
	YEO HONG	Cole Information Services
	YUEH TENG	Cole Information Services
	SHENG YE	Cole Information Services
	CHAK YEUNG	Cole Information Services
	SUNG JANG	Cole Information Services
	Z CONG	Cole Information Services
	WEI ZENG	Cole Information Services
	CHU CHUNG	Cole Information Services
	CATALINA MARTINEZ	Cole Information Services
	YICK SUI	Cole Information Services
	KI KIM	Cole Information Services
	MAY PENG	Cole Information Services
	DUC TIEU	Cole Information Services
	ZHAO LUO	Cole Information Services
	HONG YANG	Cole Information Services
	SHIN KIM	Cole Information Services
	SHION TAI	Cole Information Services
	CUI LIU	Cole Information Services
	JIN ZHOU	Cole Information Services

FINDINGS

<u>Year</u>	<u>Uses</u>	<u>Source</u>
1999	CHENG FENG	Cole Information Services
	MAK FU	Cole Information Services
	SHIN HWANG	Cole Information Services
	KIM OKSUN	Cole Information Services
	YI CHEN	Cole Information Services
1996	417 LAU PO	PACIFIC BELL DIRECTORY
	418 WONG EVELYN	PACIFIC BELL DIRECTORY
	501 WONG PHILIP	PACIFIC BELL DIRECTORY
	504 CHON BYUNG	PACIFIC BELL DIRECTORY
	506 OKSUN KIM	PACIFIC BELL DIRECTORY
	507 HWANG SE BOK	PACIFIC BELL DIRECTORY
	508 CHOI KEUM N	PACIFIC BELL DIRECTORY
	510 NG NGAN S	PACIFIC BELL DIRECTORY
	511 LEE HEE SOOK	PACIFIC BELL DIRECTORY
	515 KIM YOUNG DUK	PACIFIC BELL DIRECTORY
	601 KWONG S H	PACIFIC BELL DIRECTORY
	604 HYANG KWAK KWI	PACIFIC BELL DIRECTORY
	606 KIM KI SOON	PACIFIC BELL DIRECTORY
	607 HU C Y	PACIFIC BELL DIRECTORY
	609 LIU MEI CHUN	PACIFIC BELL DIRECTORY
	611 HONG SOOK HUR	PACIFIC BELL DIRECTORY
	612 KIM KUM SOOK	PACIFIC BELL DIRECTORY
	613 KIM SUN OK	PACIFIC BELL DIRECTORY
	614 HWANG SHIN LE	PACIFIC BELL DIRECTORY
	615 JONES LUCILLE	PACIFIC BELL DIRECTORY
	617 CHA CHANG	PACIFIC BELL DIRECTORY
701 SHIN JA YOUNG	PACIFIC BELL DIRECTORY	
702 O NEAL JACKSON	PACIFIC BELL DIRECTORY	
704 KIM YOONSIK	PACIFIC BELL DIRECTORY	
710 LIU KING KU	PACIFIC BELL DIRECTORY	
712 KIM SUSAN	PACIFIC BELL DIRECTORY	
717 LEE KEUNG MUCK	PACIFIC BELL DIRECTORY	

FINDINGS

<u>Year</u>	<u>Uses</u>	<u>Source</u>
1996	801 NOH JAE HA	PACIFIC BELL DIRECTORY
	804 HWANG TEOK IN	PACIFIC BELL DIRECTORY
	807 YOUNG DIMPLE	PACIFIC BELL DIRECTORY
	809 MA KANG YUNG	PACIFIC BELL DIRECTORY
	812 HAWKINS HORTENSE	PACIFIC BELL DIRECTORY
	813 THOMAS TROY T	PACIFIC BELL DIRECTORY
	818 SHARP HEARMAN C	PACIFIC BELL DIRECTORY
	SOUTHLAKE TOWER	PACIFIC BELL DIRECTORY
	109 HASKIN ADELL	PACIFIC BELL DIRECTORY
	111 CHOY HUN GIN	PACIFIC BELL DIRECTORY
	112 CHEN YUAN YING	PACIFIC BELL DIRECTORY
	201 LEE S W	PACIFIC BELL DIRECTORY
	203 KIM DONG H & KWI N	PACIFIC BELL DIRECTORY
	206 LI HWAI MIN	PACIFIC BELL DIRECTORY
	207 FLENOLD ARDIE A	PACIFIC BELL DIRECTORY
	209 ROSS ANNIE M	PACIFIC BELL DIRECTORY
	211 LOU LO PANG	PACIFIC BELL DIRECTORY
	212 LEE GAP SOOK	PACIFIC BELL DIRECTORY
	213 MOORE JUNIUS REV	PACIFIC BELL DIRECTORY
	215 CHINN G	PACIFIC BELL DIRECTORY
	218 CHON EUI NAM	PACIFIC BELL DIRECTORY
	302 CHUNG CHU JOOK	PACIFIC BELL DIRECTORY
	303 HONG YOUNG SUN	PACIFIC BELL DIRECTORY
	305 JANG SUNG WAN	PACIFIC BELL DIRECTORY
	309 TAI SHION-SHIN	PACIFIC BELL DIRECTORY
	311 VILA GAVINA	PACIFIC BELL DIRECTORY
	312 CHU PONG KAI	PACIFIC BELL DIRECTORY
	402 BAE YOUNGOK	PACIFIC BELL DIRECTORY
	404 CHIN MEE N	PACIFIC BELL DIRECTORY
	407 MARTINEZ CATALINA	PACIFIC BELL DIRECTORY
	409 CONG ZHONG XIN	PACIFIC BELL DIRECTORY
	413 LEE YOUNG S	PACIFIC BELL DIRECTORY

FINDINGS

<u>Year</u>	<u>Uses</u>	<u>Source</u>
1996	414 WONG PAN	PACIFIC BELL DIRECTORY
	415 KIM SOON YAE	PACIFIC BELL DIRECTORY
	416 YANG CHANG YONG	PACIFIC BELL DIRECTORY
1994	WEBSTER STREET NUTRITION	Cole Information Services
	LIM, BYONGK	Cole Information Services
	TSENG, YIN F	Cole Information Services
	LOW, SUN Y	Cole Information Services
	HASKIN, ADELL	Cole Information Services
	CHOI, OK J	Cole Information Services
	SHIN, JA Y	Cole Information Services
	NOH, JAE H	Cole Information Services
	GATNER, ROZALIA	Cole Information Services
	KIM, KUM S	Cole Information Services
	HWANG, SHIN L	Cole Information Services
	KWAK, KWI H	Cole Information Services
	VILA, GAVINA	Cole Information Services
	HONG, SOOK H	Cole Information Services
	LIU, MEI C	Cole Information Services
	LEE, S W	Cole Information Services
	JANG, SUAN W	Cole Information Services
	TAI, S	Cole Information Services
	LEE, KEUNG M	Cole Information Services
	LEE, YOUNG S	Cole Information Services
	HAHN, WONG D	Cole Information Services
	KIM, DONG H	Cole Information Services
	HSI, H	Cole Information Services
	PARK, SHIN D	Cole Information Services
	KIM, YOUNG D	Cole Information Services
	SMITH, TERESA F	Cole Information Services
KIM, SOON Y	Cole Information Services	
HU, CHIN Y	Cole Information Services	
HWANG, SE B	Cole Information Services	

FINDINGS

<u>Year</u>	<u>Uses</u>	<u>Source</u>
1994	LIM, CHOY	Cole Information Services
	CHIN, KWOCK S	Cole Information Services
	CHA, CHANG	Cole Information Services
	SOUTHLAKE TOWER	Cole Information Services
1992	SOUTHLAKE TOWER	PACIFIC BELL DIRECTORY
	WEBSTER STREET SENIOR NUTRITION PROJECT THE	PACIFIC BELL DIRECTORY
	109 HASKIN ADELL	PACIFIC BELL DIRECTORY
	111 TSENG YIN FEN	PACIFIC BELL DIRECTORY
	201 LEE S W	PACIFIC BELL DIRECTORY
	205 HAHN WONG DONG	PACIFIC BELL DIRECTORY
	206 LI HWAI MIN	PACIFIC BELL DIRECTORY
	207 FLENOID ARDIE A	PACIFIC BELL DIRECTORY
	211 LOU LO PANG	PACIFIC BELL DIRECTORY
	212 LEE GAP SOOK	PACIFIC BELL DIRECTORY
	214 PARK SHIN DUJ	PACIFIC BELL DIRECTORY
	215 CHINN G	PACIFIC BELL DIRECTORY
	216 KO WUI TUNG	PACIFIC BELL DIRECTORY
	218 CHON SONG CHOL	PACIFIC BELL DIRECTORY
	303 JACKSON WM	PACIFIC BELL DIRECTORY
	305 JANG SUNG WAN	PACIFIC BELL DIRECTORY
	309 TAI SHION SHIN	PACIFIC BELL DIRECTORY
	310 LONG ADA B	PACIFIC BELL DIRECTORY
	311 VILA GAVINA	PACIFIC BELL DIRECTORY
	312 CHU PONG KAI	PACIFIC BELL DIRECTORY
	317 GEE DOON	PACIFIC BELL DIRECTORY
	404 CHIN KWOCK S	PACIFIC BELL DIRECTORY
	407 MARTINEZ CATALINA	PACIFIC BELL DIRECTORY
	408 YU SEK HINET	PACIFIC BELL DIRECTORY
	409 LIM BYONG KYUN	PACIFIC BELL DIRECTORY
	410 SMITH IRENE J MRS	PACIFIC BELL DIRECTORY
413 LEE YOUNG S	PACIFIC BELL DIRECTORY	
414 WONG PAN	PACIFIC BELL DIRECTORY	

FINDINGS

<u>Year</u>	<u>Uses</u>	<u>Source</u>
1992	415 OH SUNG MYO	PACIFIC BELL DIRECTORY
	417 LAU PO	PACIFIC BELL DIRECTORY
	418 YEE LIM MING	PACIFIC BELL DIRECTORY
	501 WONG PHILIP	PACIFIC BELL DIRECTORY
	502 HUANG BEH DING	PACIFIC BELL DIRECTORY
	504 CHON BYUNG	PACIFIC BELL DIRECTORY
	506 OKSUN KIM	PACIFIC BELL DIRECTORY
	507 BIXLER RICHARD	PACIFIC BELL DIRECTORY
	510 LIM CHOY	PACIFIC BELL DIRECTORY
	515 KIM YOUNG DUK	PACIFIC BELL DIRECTORY
	518 HSI HUAN CHUNG	PACIFIC BELL DIRECTORY
	601 KWONG S H	PACIFIC BELL DIRECTORY
	604 CHAN LI YI	PACIFIC BELL DIRECTORY
	607 HU C Y	PACIFIC BELL DIRECTORY
	609 LIU MEI CHUN	PACIFIC BELL DIRECTORY
	612 KIM KUM SOOK	PACIFIC BELL DIRECTORY
	613 PIPTONE CLOVER L MRS	PACIFIC BELL DIRECTORY
	614 HWANG SHIN LE	PACIFIC BELL DIRECTORY
	615 JONES LUCILLE	PACIFIC BELL DIRECTORY
	701 SHIN JA YOUNG	PACIFIC BELL DIRECTORY
	702 O NEAL JACKSON	PACIFIC BELL DIRECTORY
	704 PARK CHOON JA	PACIFIC BELL DIRECTORY
	710 LIU KING KU	PACIFIC BELL DIRECTORY
	712 BROWN SINFOROSA A	PACIFIC BELL DIRECTORY
	714 GATNER ROZALIA	PACIFIC BELL DIRECTORY
	717 LEE KEUNG MUCK	PACIFIC BELL DIRECTORY
	718 JOHNSON LILLIAN A	PACIFIC BELL DIRECTORY
	807 YOUNG DIMPLE	PACIFIC BELL DIRECTORY
	812 HAWKINS HORTENSE	PACIFIC BELL DIRECTORY
	815 CHANG HUIJIN	PACIFIC BELL DIRECTORY
	818 SHARP HEARMAN C	PACIFIC BELL DIRECTORY
1991	Webster Street Senior Nutrition Project The	PACIFIC BELL WHITE PAGES

FINDINGS

<u>Year</u>	<u>Uses</u>	<u>Source</u>
1991	Webster Street Unocal 76	PACIFIC BELL WHITE PAGES

1502 ALICE ST

<u>Year</u>	<u>Uses</u>	<u>Source</u>
2017	MARC O'DONNELL	Cole Information Services
	TIFFANY KAO	Cole Information Services
	DENNIS TABBERT	Cole Information Services
	DAVID NORD	Cole Information Services
	MOUHAMADOU NDIAYE	Cole Information Services
	SARA KINSEY	Cole Information Services
	SOFIA LEE	Cole Information Services
	JOHN SHANAHAN	Cole Information Services
	SOFIA KOLIDAS	Cole Information Services
	RITA FERREIRA	Cole Information Services
	MICHELLE WONG	Cole Information Services
	ANNE WELLINGTON	Cole Information Services
	SHEA STEINBACHER	Cole Information Services
	LAUREN WORKMAN	Cole Information Services
2014	DEREK FENNER	Cole Information Services
	ISIS YAMAMOTO	Cole Information Services
	SELIAN HEBALD	Cole Information Services
	BERNARD JONES	Cole Information Services
	SOFIA KOLIDAS	Cole Information Services
	JOHN SHANAHAN	Cole Information Services
	JEREMIAH SYKES	Cole Information Services
	ELIZABETH ROBERTSON	Cole Information Services
	DAMON TIGHE	Cole Information Services
	DELHIA ALLEN	Cole Information Services
	BERMUDEZ DANIEL	Cole Information Services
	DANIEL BERMUDEZ	Cole Information Services
	MARC O'DONNELL	Cole Information Services
	SUSAN SCHWENDNER	Cole Information Services
JOY WHEELER	Cole Information Services	

FINDINGS

<u>Year</u>	<u>Uses</u>	<u>Source</u>
2014	JAKE VILLIERME	Cole Information Services
	NICOLE ADAMS	Cole Information Services
	TYLER FUENTES	Cole Information Services
	ANNE WELLINGTON	Cole Information Services
2009	DAMON TIGHE	Cole Information Services
	ANNE WELLINGTON	Cole Information Services
	WALKER PHILIPS	Cole Information Services
	DENISE LARSON	Cole Information Services
	SARAH BURT	Cole Information Services
	DANIELLE GAR	Cole Information Services
	REBECCA IANIERI	Cole Information Services
	KATHERINE ANDERSON	Cole Information Services
2006	MARC O'DONNELL	Cole Information Services
	APARTMENTS	Haines Company, Inc.
	COLYER Leah	Haines Company, Inc.
	JOHNSON Raw ley	Haines Company, Inc.
	ODONNALL Marc A	Haines Company, Inc.
	SERAFINEE	Haines Company, Inc.
	TIGHE Damon	Haines Company, Inc.
2004	WANEK Krison	Haines Company, Inc.
	MATTHEW SPAR	Cole Information Services
	GEOFFREY DALANDER	Cole Information Services
	ABID KURTIC	Cole Information Services
	VENTURA LEHMANN	Cole Information Services
	KRISTI JOHNSON	Cole Information Services
	KATHE MAULDIN	Cole Information Services
	ALMA ALFIE	Cole Information Services
	AMY SONNIE	Cole Information Services
	MARC O'DONNALL	Cole Information Services
	ANNE WELLINGTON	Cole Information Services
	WILLIAM RUSSELL	Cole Information Services
DAVID BURROLA	Cole Information Services	

FINDINGS

<u>Year</u>	<u>Uses</u>	<u>Source</u>
2004	JUAREZ MCMILLER	Cole Information Services
	MERLYN MESSENGER	Cole Information Services
	CEASAR SHERRIFFE	Cole Information Services
	ANNE YOUNG	Cole Information Services
2000	5 O DONNAN MARC A	Pacific Bell
	7 MESSENGER MERLYN	Pacific Bell
	8 NEWCOMB RUSTY	Pacific Bell
	15 STROUD ALANA	Pacific Bell
	16 TAYLOR HEATHER L	Pacific Bell
	25 HENRY ARTHUR	Pacific Bell
	27 ROBERTS BENJAMIN C	Pacific Bell
1999	KATHERINE ANDERSON	Cole Information Services
	REBECCA IANIERI	Cole Information Services
	DANIELLE GAR	Cole Information Services
	MARC O'DONNELL	Cole Information Services
	ANNE WELLINGTON	Cole Information Services
	DENISE LARSON	Cole Information Services
	WALKER PHILIPS	Cole Information Services
	DAMON TIGHE	Cole Information Services
1996	SARAH BURT	Cole Information Services
	11 MEKELBURG KEN	PACIFIC BELL DIRECTORY
1994	YALE, R	Cole Information Services
	REENSTRA, J	Cole Information Services
	KIRBY, ROBERT W JR	Cole Information Services
1992	2 LEE SEANG HEA	PACIFIC BELL DIRECTORY
	3 JACQUETT AGNES	PACIFIC BELL DIRECTORY
	18 TAYLOR MICHAEL S	PACIFIC BELL DIRECTORY
	23 AGUILAR SANDRA	PACIFIC BELL DIRECTORY
	27 SAVAGE KEITH	PACIFIC BELL DIRECTORY
1967	LADWIG ESTHER	R. L. Polk Co.
	ROGERS AGNES M MRS	R. L. Polk Co.
	FERRELL DONALD	R. L. Polk Co.

FINDINGS

<u>Year</u>	<u>Uses</u>	<u>Source</u>
1967	APARTMENTS	R. L. Polk Co.
	VACANT	R. L. Polk Co.
	CARR DAVID R	R. L. Polk Co.
	CHRISTENSEN BEATRICE A MRS	R. L. Polk Co.
	DUWENSEE EDNA R MRS	R. L. Polk Co.
	VACANT	R. L. Polk Co.
	FISK CHARLES W	R. L. Polk Co.
	KESTER PEARL	R. L. Polk Co.
	FEYLER NELLIE MRS	R. L. Polk Co.
	WEGNER TED G 451 r	R. L. Polk Co.
	FLEMING ALLEN	R. L. Polk Co.
	WILLIFORD ANN MRS	R. L. Polk Co.
	VAN HOOSEAR BURR	R. L. Polk Co.
	DE LAIR JEANNE MRS	R. L. Polk Co.
	VACANT	R. L. Polk Co.
	KAHAN HARRY M	R. L. Polk Co.
	ROBERTS MARIE MRS	R. L. Polk Co.
	KNIGHT RENEE V MRS	R. L. Polk Co.
	VACANT	R. L. Polk Co.
	EGENBERGER CHARLES	R. L. Polk Co.
	MORAN WM	R. L. Polk Co.
	BOURET RENEE H	R. L. Polk Co.
1962	Barnett Mary	Pacific Telephone
	Buttner Katherine Mrs	Pacific Telephone
	Condron Dorothy	Pacific Telephone
	De Lair Jeanne	Pacific Telephone
	Hughes Hugh	Pacific Telephone
	Hulsing Barbara	Pacific Telephone
	Kozal Dorothy	Pacific Telephone
	Ladwig Esther	Pacific Telephone
	Mc Farland Mary Jane	Pacific Telephone
	Moran W A	Pacific Telephone

FINDINGS

<u>Year</u>	<u>Uses</u>	<u>Source</u>
1962	Nathan A J Mrs	Pacific Telephone
	Noble Jos	Pacific Telephone
	Silick Edith	Pacific Telephone
	Sw eeeney M Mrs	Pacific Telephone
	Thiele Clifford C	Pacific Telephone
	Tucker Clara	Pacific Telephone
	Wegner Ted	Pacific Telephone
1943	Anderson Hamilton S Ethel cigars h	R. L. Polk & Co.
	BUCK Geo H Annette shipydwr h	R. L. Polk & Co.
	CAMPBELL Grace E Mrs clk FLB h	R. L. Polk & Co.
	Dorner Otto H Martha Sierra Apts h	R. L. Polk & Co.
	Doyle Hugh M h	R. L. Polk & Co.
	JOHNSON Madge Mrs ofc nurse h	R. L. Polk & Co.
	Lilley Ruth slsw n h	R. L. Polk & Co.
	Mc KAY J A guard h	R. L. Polk & Co.
	Murphy Harry E Lula slsmn Murphy Motor Co h	R. L. Polk & Co.
	OLSEN Albt Beulah shipydwr h	R. L. Polk & Co.
	Robson Pera F Mrs h	R. L. Polk & Co.
	Ruhlman Victor C Hilda Victor Portrait Co h	R. L. Polk & Co.
	Sierra Apartments	R. L. Polk & Co.
	Skaggs Geo E eng h	R. L. Polk & Co.
	Trall Nina M Mrs h	R. L. Polk & Co.
	Week Marion L Mrs slsw n HCCCOr	R. L. Polk & Co.
WEEKS Stanley R Melva mach Bay City Iron Wks h	R. L. Polk & Co.	

1514 ALICE ST

<u>Year</u>	<u>Uses</u>	<u>Source</u>
2017	MASSINISSA BECHOUT	Cole Information Services
	MCCREE ELTYNA	Cole Information Services
	BARBARA ROBINSON	Cole Information Services
	TERRI JAMES	Cole Information Services
	MARCO GUZMAN	Cole Information Services

FINDINGS

<u>Year</u>	<u>Uses</u>	<u>Source</u>
2017	RABBONI SELAH	Cole Information Services
	GILBERT GONZALES	Cole Information Services
	ADRIANA CORDOVA	Cole Information Services
	DANIEL ALATORRE	Cole Information Services
	GERALD FLETCHER	Cole Information Services
	LYLE DOWNING	Cole Information Services
	DOUGLAS ROSE	Cole Information Services
	AUDREA OGILVIE	Cole Information Services
	PAUL MCMATH	Cole Information Services
2014	MICAL FREE	Cole Information Services
	MCCREE ELTYNA	Cole Information Services
	CHARLES BLATCHER	Cole Information Services
	RICHARD JAMES	Cole Information Services
	ALENA MONTOYA	Cole Information Services
	REX ABBINGTON	Cole Information Services
	LYLE DOWNING	Cole Information Services
	GERALD FLETCHER	Cole Information Services
	HARVEY GROSSER	Cole Information Services
	DANIEL ALATORRE	Cole Information Services
	ADRIANA CORDOVA	Cole Information Services
	GILBERT GONZALES	Cole Information Services
	RABBONI SELAH	Cole Information Services
	JOHN STANGL	Cole Information Services
	MARCO GUZMAN	Cole Information Services
	YANBING LIANG	Cole Information Services
	MICAL FREE	Cole Information Services
SHANNON FITZGERALD	Cole Information Services	
2009	REBECCA WUJEK	Cole Information Services
	SAMUEL TREANOR	Cole Information Services
	DAMON HOPE	Cole Information Services
	LUIS GUZMAN	Cole Information Services
	GRANDBERRY GATES	Cole Information Services

FINDINGS

<u>Year</u>	<u>Uses</u>	<u>Source</u>
2009	JOHN STANGL	Cole Information Services
	N MULLINEX	Cole Information Services
	PANITA ATTAWAY	Cole Information Services
	GILBERT GONZALES	Cole Information Services
	JACQUELINE BARNES	Cole Information Services
	ADRIANA CORDOVA	Cole Information Services
	JOSE LORENZO	Cole Information Services
	RABBONI SELAH	Cole Information Services
	SCOTT FARMER	Cole Information Services
	HARVEY GROSSER	Cole Information Services
	ALICE HARDY	Cole Information Services
	JEROME MCCLURKIN	Cole Information Services
	JIM MANLEY	Cole Information Services
	DOUGLAS ROSE	Cole Information Services
	LI YE	Cole Information Services
2006	VANCE WILLIAMS	Cole Information Services
	RUSSELL BRUNING	Cole Information Services
	GRANADAAPTS	Haines Company, Inc.
	ASPROOTH JACKS	Haines Company, Inc.
	Kelly	Haines Company, Inc.
	BROWN Kenneth	Haines Company, Inc.
	CORDOVA Adriana	Haines Company, Inc.
	FARMER Sco St	Haines Company, Inc.
	GONZALES Gilbert	Haines Company, Inc.
	GROSSER Haryey S	Haines Company, Inc.
2004	MANLEY Jim	Haines Company, Inc.
	TREANOR Samuel	Haines Company, Inc.
	WEISMAN Sara	Haines Company, Inc.
	DAMON HOPE	Cole Information Services
	VANCE WILLIAMS	Cole Information Services
JOHN STANGL	Cole Information Services	
ADRIANA CORDOVA	Cole Information Services	

FINDINGS

<u>Year</u>	<u>Uses</u>	<u>Source</u>
2004	GILBERT GONZALES	Cole Information Services
	PATRICIA DIAZ	Cole Information Services
	DANIEL ALATORRE	Cole Information Services
	SCOTT FARMER	Cole Information Services
	HARVEY GROSSER	Cole Information Services
	SARA WEISMAN	Cole Information Services
	CHRIS HOBBS	Cole Information Services
	JIM MANLEY	Cole Information Services
	TODD FERRIER	Cole Information Services
	MITCHELL ZEFTEL	Cole Information Services
	DOUGLAS ROSE	Cole Information Services
	MARK NICOLA	Cole Information Services
	BENJAMIN MCCARLEY	Cole Information Services
	COMPLETE JUDGEMENT RECOVERY	Cole Information Services
	COMPLETE JUDGMENT RECOVERY	Cole Information Services
2000	3 FARMER SCOTT	Pacific Bell
	4 ROSE DOUGLAS A	Pacific Bell
	6 ZEFTEL MITCHELL	Pacific Bell
	7 GROSSER HARVEY S	Pacific Bell
	23 SOLOMON TESFAYE	Pacific Bell
	25 DARKE SUNITA	Pacific Bell
	26 HOPE DAMON P	Pacific Bell
	31 GONZALES GILBERT	Pacific Bell
	35 RUANO JEFFREY	Pacific Bell
	36 NICOLA MARK	Pacific Bell
42 TREANOR SAMUEL	Pacific Bell	
1999	PANITA ATTAWAY	Cole Information Services
	N MULLINEX	Cole Information Services
	JOHN STANGL	Cole Information Services
	GRANDBERRY GATES	Cole Information Services

FINDINGS

<u>Year</u>	<u>Uses</u>	<u>Source</u>
1999	LUIS GUZMAN	Cole Information Services
	DAMON HOPE	Cole Information Services
	SAMUEL TREANOR	Cole Information Services
	VANCE WILLIAMS	Cole Information Services
	REBECCA WUJEK	Cole Information Services
	LI YE	Cole Information Services
	RUSSELL BRUNING	Cole Information Services
	DOUGLAS ROSE	Cole Information Services
	JIM MANLEY	Cole Information Services
	JEROME MCCLURKIN	Cole Information Services
	ALICE HARDY	Cole Information Services
	HARVEY GROSSER	Cole Information Services
	SCOTT FARMER	Cole Information Services
	RABBONI SELAH	Cole Information Services
	GILBERT GONZALES	Cole Information Services
JOSE LORENZO	Cole Information Services	
ADRIANA CORDOVA	Cole Information Services	
JACQUELINE BARNES	Cole Information Services	
1996	3 FARMER SCOTT	PACIFIC BELL DIRECTORY
	4 ROSE DOUGLAS A	PACIFIC BELL DIRECTORY
	6 ZEFTEL MITCHELL	PACIFIC BELL DIRECTORY
	34 CHONG MICHAEL	PACIFIC BELL DIRECTORY
	36 ALLIE WILLIAM R	PACIFIC BELL DIRECTORY
1994	VANCE C WILLIAMS	Cole Information Services
	CRUZ, PABLO	Cole Information Services
	COOK, WILLIAM	Cole Information Services
1992	ZEFTEL MITCHELL	PACIFIC BELL DIRECTORY
	1 CRUZ PABLO	PACIFIC BELL DIRECTORY
	2 CHAN KWO SUI	PACIFIC BELL DIRECTORY
	3 FARMER SCOTT	PACIFIC BELL DIRECTORY
	4 ROSE DOUGLAS A	PACIFIC BELL DIRECTORY
	21 TORRES LETICIA	PACIFIC BELL DIRECTORY

FINDINGS

<u>Year</u>	<u>Uses</u>	<u>Source</u>
1992	22 WILLIAMS VANCE C	PACIFIC BELL DIRECTORY
	25 YOWELL BART	PACIFIC BELL DIRECTORY
	31 BROWN LYLE	PACIFIC BELL DIRECTORY
	31 BROWN LYLE	PACIFIC BELL DIRECTORY
	35 SMOLLE ANDREW	PACIFIC BELL DIRECTORY
	36 ALLIE WILLIAM R	PACIFIC BELL DIRECTORY
	46 REBHUN LINDA ANNE	PACIFIC BELL DIRECTORY
	47 CARLETON BILL	PACIFIC BELL DIRECTORY
1986	Tran Tinh	PACIFIC BELL WHITE PAGES
1967	APARTMENTS	R. L. Polk Co.
	BARNES JAMES F	R. L. Polk Co.
	DRENNEN INEZ MRS	R. L. Polk Co.
	NEILSEN ALBERT	R. L. Polk Co.
	DYER FLORENCE MRS	R. L. Polk Co.
	MONTES MANUEL S	R. L. Polk Co.
	VACANT	R. L. Polk Co.
	WEDDLE GEO D	R. L. Polk Co.
	ALGIAN ANNA MRS	R. L. Polk Co.
	JAMES ROBT	R. L. Polk Co.
	VACANT	R. L. Polk Co.
	JAN MURIAL MRS	R. L. Polk Co.
	VACANT	R. L. Polk Co.
	VAN AVERY MILDRED S	R. L. Polk Co.
	WIEKIN FRED	R. L. Polk Co.
	SILVERA KATE MRS	R. L. Polk Co.
	VACANT	R. L. Polk Co.
	REUL NORMA MRS	R. L. Polk Co.
	VACANT	R. L. Polk Co.
	FARRELL NELLIE MRS	R. L. Polk Co.
	HOPPER ADELINE	R. L. Polk Co.
	PFIEFFER FRANCES MRS	R. L. Polk Co.
	FRYER JOSEPHINE	R. L. Polk Co.

FINDINGS

<u>Year</u>	<u>Uses</u>	<u>Source</u>
1967	VACANT	R. L. Polk Co.
	JELIN CARL	R. L. Polk Co.
	DOUGLAS KATIE MRS	R. L. Polk Co.
	SPEVICK MARY MRS	R. L. Polk Co.
1962	Aljian Anne	Pacific Telephone
	Del Mastro Marino	Pacific Telephone
	Dyer MA	Pacific Telephone
	Fryer J D	Pacific Telephone
	Nielsen Albert J	Pacific Telephone
	Nielsen Betty	Pacific Telephone
	Nordquist M T r	Pacific Telephone
	Phelps Chauncey O r	Pacific Telephone
	Ryan Darleen E	Pacific Telephone
	Schreiber Eva	Pacific Telephone
	Shepherd Robt	Pacific Telephone
	Smith Adaline F	Pacific Telephone
	Van Sickle Pearl r	Pacific Telephone
1943	Aljian Annie clk Okld City Treas h	R. L. Polk & Co.
	Anderson Frank H jr Sevah musician h	R. L. Polk & Co.
	LARSON Lucille maid r	R. L. Polk & Co.
	Mc Keegan Clarence w tchmn r	R. L. Polk & Co.
	Mc KEEGAN Mary Mrs h	R. L. Polk & Co.
	Meredith Eliz Mrs h	R. L. Polk & Co.
	Monahan Robina massage r	R. L. Polk & Co.
	Nordquist Martin J Marion driver h	R. L. Polk & Co.
	ONetto Robt mach h	R. L. Polk & Co.
	Palenbaum Anna h	R. L. Polk & Co.
	Pfeiffer Frances h	R. L. Polk & Co.
	Phelps Caroline M slsw n CS & F r	R. L. Polk & Co.
	Phelps Chauncy O Carolyn h	R. L. Polk & Co.
	Prusa Antoinette slw n Mrs Fannie De Vorin r	R. L. Polk & Co.
	Prussa L D Mrs clk h	R. L. Polk & Co.

FINDINGS

<u>Year</u>	<u>Uses</u>	<u>Source</u>
1943	Rainbow Mabel dir Oakland Visiting Nurse Assn h	R. L. Polk & Co.
	Robinson Ernest h	R. L. Polk & Co.
	Seward Clarence H Edna E jan h	R. L. Polk & Co.
	Sherman W B w tchmn h	R. L. Polk & Co.
	Smith Guy T h	R. L. Polk & Co.
	Van Hooser Eunice K h	R. L. Polk & Co.
	Van Sickle Pearl Mrs mgr Granada Apts h	R. L. Polk & Co.
	Coleman Gessel Mrs clk Central Bank h	R. L. Polk & Co.
	Coombs Olive Mrs h	R. L. Polk & Co.
	Coombs Vesta sten Refrigeration Discount Corp r	R. L. Polk & Co.
	Curtiss Charlotte Mrs h	R. L. Polk & Co.
	Dilg Betty sten r	R. L. Polk & Co.
	Dilg Holly sten h	R. L. Polk & Co.
	Emmerich Hilda r	R. L. Polk & Co.
	Ferguson G H h	R. L. Polk & Co.
	FERGUSON Anne L slsw n Roos Bros r	R. L. Polk & Co.
	Fletcher Mabel emp Okld Visiting Nurse Assn h	R. L. Polk & Co.
	Frazier Viola S reporter RCA r	R. L. Polk & Co.
	Garretson Nettie h	R. L. Polk & Co.
	Girdler Lew h	R. L. Polk & Co.
	Granada Apartments	R. L. Polk & Co.
	Greenwood Clarence carp h	R. L. Polk & Co.
	Hastey John meat ctr h	R. L. Polk & Co.

1515 ALICE ST

<u>Year</u>	<u>Uses</u>	<u>Source</u>
2017	KATIE SHELL	Cole Information Services
	AARON BORDEN	Cole Information Services
	TOM JOHNSON	Cole Information Services
	TIMOTHY VOLLMER	Cole Information Services
	KELLEY LEMON	Cole Information Services

FINDINGS

<u>Year</u>	<u>Uses</u>	<u>Source</u>
2017	STEPHANIE SMITH	Cole Information Services
	CHRISTOPHER LIGHTBODY	Cole Information Services
	REECE JUSTIN	Cole Information Services
	KAIT SULLIVAN	Cole Information Services
	JOHN SEMERDJIAN	Cole Information Services
	SHEILA DOMINIC	Cole Information Services
	ALICE TEETER	Cole Information Services
	SHAWNTELLE MORSON	Cole Information Services
	MATTHEW WITEMYRE	Cole Information Services
	PATRIC PRADO	Cole Information Services
	EBONY POLLARD	Cole Information Services
	AARON COLEMAN	Cole Information Services
	BRIAN AUGSBURGER	Cole Information Services
	KATIE SHELL	Cole Information Services
	AARON BORDEN	Cole Information Services
	TOM JOHNSON	Cole Information Services
	TIMOTHY VOLLMER	Cole Information Services
	KELLEY LEMON	Cole Information Services
	STEPHANIE SMITH	Cole Information Services
	CHRISTOPHER LIGHTBODY	Cole Information Services
	REECE JUSTIN	Cole Information Services
	KAIT SULLIVAN	Cole Information Services
	JOHN SEMERDJIAN	Cole Information Services
	SHEILA DOMINIC	Cole Information Services
	ALICE TEETER	Cole Information Services
	SHAWNTELLE MORSON	Cole Information Services
	MATTHEW WITEMYRE	Cole Information Services
	PATRIC PRADO	Cole Information Services
	EBONY POLLARD	Cole Information Services
	AARON COLEMAN	Cole Information Services
	BRIAN AUGSBURGER	Cole Information Services
2014	STEPHANIE SMITH	Cole Information Services

FINDINGS

<u>Year</u>	<u>Uses</u>	<u>Source</u>
2014	KELLEY LEMON	Cole Information Services
	ERUM KHAN	Cole Information Services
	MARINA KUKSO	Cole Information Services
	BORASMY SOTUON	Cole Information Services
	SHAWNTELLE MORSON	Cole Information Services
	ALICE TEETER	Cole Information Services
	ALICIA HARRIS	Cole Information Services
	YURI SIKKEMA	Cole Information Services
	PHILIP STILSON	Cole Information Services
	BRIAN AUGSBURGER	Cole Information Services
	TIMOTHY VOLLMER	Cole Information Services
	SERENA DEVERICH	Cole Information Services
	ELIZABETH ELLIS	Cole Information Services
	JOHN URGO	Cole Information Services
	STEPHANIE SMITH	Cole Information Services
	KELLEY LEMON	Cole Information Services
	MARINA KUKSO	Cole Information Services
	BORASMY SOTUON	Cole Information Services
	JOHN URGO	Cole Information Services
	SHAWNTELLE MORSON	Cole Information Services
	ALICE TEETER	Cole Information Services
	ALICIA HARRIS	Cole Information Services
	YURI SIKKEMA	Cole Information Services
	PHILIP STILSON	Cole Information Services
BRIAN AUGSBURGER	Cole Information Services	
TIMOTHY VOLLMER	Cole Information Services	
SERENA DEVERICH	Cole Information Services	
ELIZABETH ELLIS	Cole Information Services	
ERUM KHAN	Cole Information Services	
2009	BRIAN MURPHY	Cole Information Services
	CHRISTINA SCHIFFNER	Cole Information Services
	ROBERT DICKSON	Cole Information Services

FINDINGS

<u>Year</u>	<u>Uses</u>	<u>Source</u>
2009	MARTINA PROIA	Cole Information Services
	ELMA ABUAN	Cole Information Services
	WAYNE PARKINSON	Cole Information Services
	CHRISTI LEBRON	Cole Information Services
	GEOFFREY ANDERSEN	Cole Information Services
	JULIANNE COFFEE	Cole Information Services
	ALISSA MICKELS	Cole Information Services
	MANUEL SILVA	Cole Information Services
	WILLIAM LINDAMOOD	Cole Information Services
	RHONDA GIANNINI	Cole Information Services
	MICHAEL BISSELL	Cole Information Services
	BRIAN MURPHY	Cole Information Services
	CHRISTINA SCHIFFNER	Cole Information Services
	ROBERT DICKSON	Cole Information Services
	MARTINA PROIA	Cole Information Services
	ELMA ABUAN	Cole Information Services
	WAYNE PARKINSON	Cole Information Services
	CHRISTI LEBRON	Cole Information Services
	GEOFFREY ANDERSEN	Cole Information Services
	ALISSA MICKELS	Cole Information Services
JULIANNE COFFEE	Cole Information Services	
MANUEL SILVA	Cole Information Services	
WILLIAM LINDAMOOD	Cole Information Services	
RHONDA GIANNINI	Cole Information Services	
MICHAEL BISSELL	Cole Information Services	
2006	SILVA Manuel	Haines Company, Inc.
	WASHINGTON Alexis	Haines Company, Inc.
	APARTMENTS	Haines Company, Inc.
	BISSELL Michael	Haines Company, Inc.
	HENDERSON	Haines Company, Inc.
	Emoesine	Haines Company, Inc.
	LOVERRO Chds	Haines Company, Inc.

FINDINGS

<u>Year</u>	<u>Uses</u>	<u>Source</u>
2006	MURPHY Bdan	Haines Company, Inc.
	PROI A Marlina	Haines Company, Inc.
	RAYAA lise	Haines Company, Inc.
	SCHIFFNER Chrisina	Haines Company, Inc.
	SCHNEIDER Derick	Haines Company, Inc.
2004	LAURIE LYON	Cole Information Services
	CHRISTINA SCHIFFNER	Cole Information Services
	JOSHUA SHOKRIAN	Cole Information Services
	BARBARA SNOW-ERLIN	Cole Information Services
	ROBERT DICKSON	Cole Information Services
	MANOELLA GONZALEZ	Cole Information Services
	JOCELYN WHIPPLE	Cole Information Services
	SHERI PATTERSON	Cole Information Services
	MICHAEL BISSELL	Cole Information Services
	CHRISTOPHER KINCAID	Cole Information Services
	GEOFFREY ANDERSEN	Cole Information Services
	ALISSA MICKELS	Cole Information Services
	DERRICK SCHNEIDER	Cole Information Services
	MATHEW PICKERING	Cole Information Services
	MARCOS JIMENEZ	Cole Information Services
	LESLIE MAYVILLE	Cole Information Services
	YEUNG TSUI	Cole Information Services
	MELISSA WEINER	Cole Information Services
	EMILY ABUAN	Cole Information Services
	DANIEL SCHACHT	Cole Information Services
SHANNON BOOK	Cole Information Services	
ADAM BENZULY	Cole Information Services	
MELISSA NICOLE DESIGN	Cole Information Services	
INNER CITY MEDIA	Cole Information Services	
LAURIE LYON	Cole Information Services	
CHRISTINA SCHIFFNER	Cole Information Services	
JOSHUA SHOKRIAN	Cole Information Services	

FINDINGS

<u>Year</u>	<u>Uses</u>	<u>Source</u>
2004	BARBARA SNOW-ERLIN	Cole Information Services
	ROBERT DICKSON	Cole Information Services
	MANOELLA GONZALEZ	Cole Information Services
	JOCELYN WHIPPLE	Cole Information Services
	SHERI PATTERSON	Cole Information Services
	MICHAEL BISSELL	Cole Information Services
	CHRISTOPHER KINCAID	Cole Information Services
	GEOFFREY ANDERSEN	Cole Information Services
	ALISSA MICKELS	Cole Information Services
	DERRICK SCHNEIDER	Cole Information Services
	MATHEW PICKERING	Cole Information Services
	MARCOS JIMENEZ	Cole Information Services
	LESLIE MAYVILLE	Cole Information Services
	YEUNG TSUI	Cole Information Services
	MELISSA WEINER	Cole Information Services
	EMILY ABUAN	Cole Information Services
	DANIEL SCHACHT	Cole Information Services
	SHANNON BOOK	Cole Information Services
	ADAM BENZULY	Cole Information Services
	MELISSA NICOLE DESIGN	Cole Information Services
INNER CITY MEDIA	Cole Information Services	
2000	10 GILDERSLEEVE JED O	Pacific Bell
	11 DICKSON ROBT D	Pacific Bell
	12 WEINBERGER ADAM	Pacific Bell
	14 MARTINEZ JAMES	Pacific Bell
	16 LONSDALE C	Pacific Bell
	17 SHUMAVON GREG	Pacific Bell
	18 BOOK SHANNON	Pacific Bell
	19 ERLIN SEAN D	Pacific Bell
	26 SCHIFFNER CHRISTINA	Pacific Bell
	28 BEAUFORD FRED	Pacific Bell
29 FITCH HEATHER	Pacific Bell	

FINDINGS

<u>Year</u>	<u>Uses</u>	<u>Source</u>
2000	31 BISSELL MICHAEL	Pacific Bell
	32 CAPITA GARLAN	Pacific Bell
	33 KINCAID CHRISTOPHER	Pacific Bell
	34 SMITH HELEN	Pacific Bell
1999	CHRISTI LEBRON	Cole Information Services
	MARTINA PROIA	Cole Information Services
	ROBERT DICKSON	Cole Information Services
	CHRISTINA SCHIFFNER	Cole Information Services
	BRIAN MURPHY	Cole Information Services
	WAYNE PARKINSON	Cole Information Services
	MICHAEL BISSELL	Cole Information Services
	GARLAN CAPITA	Cole Information Services
	GEOFFREY ANDERSEN	Cole Information Services
	ALISSA MICKELS	Cole Information Services
	JULIANNE COFFEE	Cole Information Services
	MANUEL SILVA	Cole Information Services
	WILLIAM LINDAMOOD	Cole Information Services
	RHONDA GIANNINI	Cole Information Services
	ELMA ABUAN	Cole Information Services
	ROBERT DICKSON	Cole Information Services
	GEOFFREY ANDERSEN	Cole Information Services
	BRIAN MURPHY	Cole Information Services
	MANUEL SILVA	Cole Information Services
	WILLIAM LINDAMOOD	Cole Information Services
	MARTINA PROIA	Cole Information Services
	RHONDA GIANNINI	Cole Information Services
	CHRISTI LEBRON	Cole Information Services
	GARLAN CAPITA	Cole Information Services
	ELMA ABUAN	Cole Information Services
	WAYNE PARKINSON	Cole Information Services
MICHAEL BISSELL	Cole Information Services	
JULIANNE COFFEE	Cole Information Services	

FINDINGS

<u>Year</u>	<u>Uses</u>	<u>Source</u>
1999	ALISSA MICKELS	Cole Information Services
	CHRISTINA SCHIFFNER	Cole Information Services
1996	10 LESTER DAMON	PACIFIC BELL DIRECTORY
	11 DICKSON ROBT D	PACIFIC BELL DIRECTORY
	21 ALDRED CHARLES W	PACIFIC BELL DIRECTORY
	29 CUENCO AUXILIA	PACIFIC BELL DIRECTORY
	31 COOPER ISADORE R JR	PACIFIC BELL DIRECTORY
1994	ALDRED, CHARLES W	Cole Information Services
	HENNESON, E	Cole Information Services
	GRIMM, VANESSA	Cole Information Services
	DICKSON, ROBERT D	Cole Information Services
	ROOS, HELENA	Cole Information Services
	FRAZIER, ROBERT	Cole Information Services
	JONES, KENNY	Cole Information Services
	GRIMIT, VANESSA	Cole Information Services
	ALDRED, CHARLES W	Cole Information Services
	HENNESON, E	Cole Information Services
	GRIMM, VANESSA	Cole Information Services
	DICKSON, ROBERT D	Cole Information Services
	ROOS, HELENA	Cole Information Services
	FRAZIER, ROBERT	Cole Information Services
JONES, KENNY	Cole Information Services	
GRIMIT, VANESSA	Cole Information Services	
1992	11 DICKSON ROBT D	PACIFIC BELL DIRECTORY
	12 KISER MADELINE	PACIFIC BELL DIRECTORY
	14 FRAZIER ROBERT & MARTHA	PACIFIC BELL DIRECTORY
	21 STECKER CHRIS	PACIFIC BELL DIRECTORY
	29 CUENCO AUXILIA	PACIFIC BELL DIRECTORY
	31 COOPER ISADORE R JR	PACIFIC BELL DIRECTORY
	32 JONES KENNY	PACIFIC BELL DIRECTORY
1991	36 MENESES ROB	PACIFIC BELL DIRECTORY
	Adamson Michael Edward	PACIFIC BELL WHITE PAGES

FINDINGS

<u>Year</u>	<u>Uses</u>	<u>Source</u>
1991	tarrington Gerald & Ulrica	PACIFIC BELL WHITE PAGES
1967	DUNSMIR APARTMENTS	R. L. Polk Co.
	GILBREATH N E	R. L. Polk Co.
	BALLY JERRY	R. L. Polk Co.
	DOHALTOHE GEO	R. L. Polk Co.
	FARMER JACK	R. L. Polk Co.
	THORNBURG SHARON	R. L. Polk Co.
	CASTELBERRY TINY	R. L. Polk Co.
	DOWNING FLORENCE MRS	R. L. Polk Co.
	DE FREITAS ROBT	R. L. Polk Co.
	KENNA WM	R. L. Polk Co.
	VACANT	R. L. Polk Co.
	CURRAN JACK	R. L. Polk Co.
	PETERS CHARLES	R. L. Polk Co.
	STEIERT WM JR	R. L. Polk Co.
	VACANT	R. L. Polk Co.
	MC CARTNEY ANN	R. L. Polk Co.
	KANAMU MARY A MRS	R. L. Polk Co.
	LAUDER 8 ACK JOHN	R. L. Polk Co.
	VACANT	R. L. Polk Co.
	BOWERS BETTY MRS	R. L. Polk Co.
	VACANT	R. L. Polk Co.
	SANGER M G MRS	R. L. Polk Co.
	HONNIBALL MATHEW	R. L. Polk Co.
	PEARSON STANLEY	R. L. Polk Co.
	JARDINE EARLENE MRS	R. L. Polk Co.
	KYLE ROY	R. L. Polk Co.
	VACANT	R. L. Polk Co.
	MAHAN JAMES	R. L. Polk Co.
	REIFECHNEIDER ELIZ G MRS	R. L. Polk Co.
1962	Adams A r	Pacific Telephone
	Barton Betty	Pacific Telephone

FINDINGS

<u>Year</u>	<u>Uses</u>	<u>Source</u>
1962	Combs Jerome B	Pacific Telephone
	Cope Evelyn C	Pacific Telephone
	Downing D Oren Mrs	Pacific Telephone
	Ecoffey Albert J	Pacific Telephone
	Feyler Nellie	Pacific Telephone
	Gebala Ad	Pacific Telephone
	Gebala Alice Mrs r	Pacific Telephone
	Gonzales Tim	Pacific Telephone
	Grubb Cleatus Mrs	Pacific Telephone
	Kaiser Armeda Miss r	Pacific Telephone
	Kester Pearl A	Pacific Telephone
	Martinet Alice	Pacific Telephone
	Mc Colm Marjorie r	Pacific Telephone
	Peters Chas Q	Pacific Telephone
	Sanger M G Mrs	Pacific Telephone
	Schuldt Albert J	Pacific Telephone
	Stojanovich Vaso	Pacific Telephone
	Volf Gaston	Pacific Telephone
	Westerberg Walter P	Pacific Telephone
	Wiazowski Marion A	Pacific Telephone
1943	Adams Alma tchr Pub Sch h	R. L. Polk & Co.
	Ainsworth Salome A Mrs clk r	R. L. Polk & Co.
	Anderson C S Edna h	R. L. Polk & Co.
	Bastae Peter r	R. L. Polk & Co.
	Berry Geo T jr h	R. L. Polk & Co.
	Bickel Barbara restr w kr r	R. L. Polk & Co.
	BINNING MEL H Ruth Collections h	R. L. Polk & Co.
	Dunsmuir Apartments	R. L. Polk & Co.
	Egbers Alberta wid W D h	R. L. Polk & Co.
	Fanning Andw J Olive H h	R. L. Polk & Co.
	Flynn Elen M r	R. L. Polk & Co.
	FLYNN Sarah F h	R. L. Polk & Co.

FINDINGS

<u>Year</u>	<u>Uses</u>	<u>Source</u>
1943	Giles Hollie C M Marie h	R. L. Polk & Co.
	GLEASON Wm G h	R. L. Polk & Co.
	How land Henry L Grace field eng Okld Eng Dept h	R. L. Polk & Co.
	KAISER Edw J lab r	R. L. Polk & Co.
	KAISER Emily A r	R. L. Polk & Co.
	KAISER M Armedia h	R. L. Polk & Co.
	Lantis Mary E wid Melvin r	R. L. Polk & Co.
	Law rence Mary C h	R. L. Polk & Co.
	LEE Karen L sten PG & ECo h	R. L. Polk & Co.
	Macauley Jane L wid Z B mgr Dunsmuir Apts h	R. L. Polk & Co.
	Stromberg Fredk W clk SFRy r	R. L. Polk & Co.
	TALLMAN Bessie R Mrs h	R. L. Polk & Co.
	Mack E W h	R. L. Polk & Co.
	Mc Colm Marjorie M Mrs bkpr Coulter Sibbett Steel Co r	R. L. Polk & Co.
	Mc Colm Robt C Marjorie M h	R. L. Polk & Co.
	Ritter John K Page D USA h	R. L. Polk & Co.
	ROSE Frieda slsw n Maxw ell Hdw Co r	R. L. Polk & Co.
	Seaholm Marmaduke H Emma carp h	R. L. Polk & Co.
	Nathan Harry E Henrietta slsmn h	R. L. Polk & Co.
	Nicholson J A h	R. L. Polk & Co.
	Nord John h	R. L. Polk & Co.
	Palmer G Rudolph Justina S dental supp h	R. L. Polk & Co.
	Palmer Justina S Mrs letter shop r	R. L. Polk & Co.
	Parker W C h	R. L. Polk & Co.
	Pearce Ernest H Maude tow ermn Key System h	R. L. Polk & Co.
	Reifschneider Gardenia fnshr Moore Clothing Co h	R. L. Polk & Co.

1519 ALICE ST

<u>Year</u>	<u>Uses</u>	<u>Source</u>
2017	ZHI ZENG	Cole Information Services

FINDINGS

<u>Year</u>	<u>Uses</u>	<u>Source</u>
2017	RAYMOND TOM	Cole Information Services
	SHANNON FITZGERALD	Cole Information Services
	NGHI NGUYEN	Cole Information Services
	CHENG JIANG	Cole Information Services
	FABIAN BARNES	Cole Information Services
	LINH THANG	Cole Information Services
	LEON SYKES	Cole Information Services
	WEI LI	Cole Information Services
	PHUNG HUYNH	Cole Information Services
	LAI TANG	Cole Information Services
	MEI HUANG	Cole Information Services
2014	OU LI	Cole Information Services
	RAYMOND TOM	Cole Information Services
	LIANG YANXUE	Cole Information Services
	NGHI NGUYEN	Cole Information Services
	LINH THANG	Cole Information Services
	CHUNXIAO XU	Cole Information Services
	MICHELLE GUAN	Cole Information Services
	MEI HUANG	Cole Information Services
	PHUNG HUYNH	Cole Information Services
JACKIE LIU	Cole Information Services	
2009	FEI PENG	Cole Information Services
	RONG LI	Cole Information Services
	CAN LI	Cole Information Services
	WAI LAU	Cole Information Services
	YU FU	Cole Information Services
	JING ZHANG	Cole Information Services
	DONG JIANG	Cole Information Services
	WEI LI	Cole Information Services
	BOYING LI	Cole Information Services
	WEI ZHEN	Cole Information Services
DAVID TOM	Cole Information Services	

FINDINGS

<u>Year</u>	<u>Uses</u>	<u>Source</u>
2009	PHUNG HUYNH	Cole Information Services
	ZHANG ZHEN	Cole Information Services
	JUN LIU	Cole Information Services
	DE OU	Cole Information Services
	Y FAN	Cole Information Services
	CUI CAI	Cole Information Services
2006	APARTMENTS	Haines Company, Inc.
	CHANHung Yuk	Haines Company, Inc.
	CHU Meolan	Haines Company, Inc.
	CUI Mngren	Haines Company, Inc.
	FU Deqing	Haines Company, Inc.
	FU Yu Uang	Haines Company, Inc.
	GUAN Zhaosen	Haines Company, Inc.
	HUANGYun Uang	Haines Company, Inc.
	HUYNH Phung	Haines Company, Inc.
	U Can Tang	Haines Company, Inc.
	LI Wel	Haines Company, Inc.
	LINSh IChun	Haines Company, Inc.
	YU Zhifu	Haines Company, Inc.
ZHANG Jing Y	Haines Company, Inc.	
2004	WAH MEI TRADING CO	Cole Information Services
	HUNG CHAN	Cole Information Services
	SHI LIN	Cole Information Services
	JING ZHANG	Cole Information Services
	ZE LIANG	Cole Information Services
	YUN HUANG	Cole Information Services
	DUC OU	Cole Information Services
2000	15 LEE JAMES SAM	Pacific Bell
	17 WONG FRED	Pacific Bell
	18 CHAN HUNG YUK	Pacific Bell
	19 PAN SHENG	Pacific Bell
	3 LIN SHI CHUN	Pacific Bell

FINDINGS

<u>Year</u>	<u>Uses</u>	<u>Source</u>
2000	5 FU DE QING	Pacific Bell
	8 HUANG YUN LIANG	Pacific Bell
	9 ZHANG JING YOU	Pacific Bell
	10 JOE KAREN	Pacific Bell
1999	CUI CAI	Cole Information Services
	Y FAN	Cole Information Services
	WAI LAU	Cole Information Services
	YU FU	Cole Information Services
	JING ZHANG	Cole Information Services
	DONG JIANG	Cole Information Services
	WEI LI	Cole Information Services
	BOYING LI	Cole Information Services
	WEI ZHEN	Cole Information Services
	DAVID TOM	Cole Information Services
	PHUNG HUYNH	Cole Information Services
	ZHANG ZHEN	Cole Information Services
	JUN LIU	Cole Information Services
	DE OU	Cole Information Services
CAN LI	Cole Information Services	
1996	7 MORRISON JAMES W	PACIFIC BELL DIRECTORY
	8 WANG QI HONG	PACIFIC BELL DIRECTORY
	16 XIAO Y	PACIFIC BELL DIRECTORY
	18 WYUAN ZHENG GUI	PACIFIC BELL DIRECTORY
	19 CHEN FU LIN	PACIFIC BELL DIRECTORY
1994	CHAI, WAI K	Cole Information Services
	HUANG, ZHONG H	Cole Information Services
	WYUAN, ZHENG G	Cole Information Services
	XIAO, Y	Cole Information Services
	WU, ZI S	Cole Information Services
	HUANG, FU Y	Cole Information Services
1992	1 CHAI WAI KIN	PACIFIC BELL DIRECTORY
	3 HUANG ZHONG HUA	PACIFIC BELL DIRECTORY

FINDINGS

<u>Year</u>	<u>Uses</u>	<u>Source</u>
1992	6 HUANG FU YONG	PACIFIC BELL DIRECTORY
	7 MORRISON JAMES W	PACIFIC BELL DIRECTORY
	8 WYUAN ZHENG GUI	PACIFIC BELL DIRECTORY
	9 FANG JIN HON	PACIFIC BELL DIRECTORY
	10 WU ZI SHENG	PACIFIC BELL DIRECTORY
	16 XIAO Y	PACIFIC BELL DIRECTORY
	19 CHEN FU LIN	PACIFIC BELL DIRECTORY
1967	APARTMENTS	R. L. Polk Co.
	MORRIS JOHN	R. L. Polk Co.
	TAYLOR LOUISE J	R. L. Polk Co.
	STRICKLAND NICOLE L MRS	R. L. Polk Co.
	JOHNSON BEATRICE	R. L. Polk Co.
	SIMONSON WALTER W	R. L. Polk Co.
	URQUHART FLORA A MRS	R. L. Polk Co.
	LANE NANCY	R. L. Polk Co.
	FIELDS RUTH H MRS	R. L. Polk Co.
	NATHAN HENRIETTA E	R. L. Polk Co.
	GELDERMAN MARIA	R. L. Polk Co.
	VACANT	R. L. Polk Co.
	TUCKER CLEORA B	R. L. Polk Co.
	CASTRO BARBARA MRS	R. L. Polk Co.
	REEL DAVID R	R. L. Polk Co.
	LEE HEDI J	R. L. Polk Co.
	MAC MURRAY TED JR	R. L. Polk Co.
	HARKE HELEN M MRS	R. L. Polk Co.
	PRINCE THOS	R. L. Polk Co.
	ROSS JACK	R. L. Polk Co.
	CHAMBERS RONALD F	R. L. Polk Co.
	GOLWAY ALLAN R	R. L. Polk Co.
1962	Bond Leo	Pacific Telephone
	Bond Loretta	Pacific Telephone
	Curry Alta L r	Pacific Telephone

FINDINGS

<u>Year</u>	<u>Uses</u>	<u>Source</u>
1962	Dotson Grace M Mrs	Pacific Telephone
	Fields Ruth Mrs	Pacific Telephone
	Goehring Edw J A	Pacific Telephone
	Harke Helen r	Pacific Telephone
	Johnson Beatrice A	Pacific Telephone
	Kite Ronald G	Pacific Telephone
	Nathan Harry E	Pacific Telephone
	Rendeli Chas D	Pacific Telephone
	Smith Catherine F	Pacific Telephone
	Smith Robt S	Pacific Telephone
	Strickland S L Dr chirpdsts	Pacific Telephone
	Taylor Louise	Pacific Telephone
	Trieskey Mary	Pacific Telephone
	Urquhart Flora	Pacific Telephone
1943	Andrew s Jessie B Mrs r	R. L. Polk & Co.
	Bailey Barbara r	R. L. Polk & Co.
	BAILEY Marion r	R. L. Polk & Co.
	BAILEY Olga S Mrs chiropractor h	R. L. Polk & Co.
	Bermuda Apartments	R. L. Polk & Co.
	Christiansen Andw Gretta S h	R. L. Polk & Co.
	GORDON Roy garagemn h	R. L. Polk & Co.
	Gray Kath A mgr Bermuda Apts h	R. L. Polk & Co.
	Haw kins Marguerite h	R. L. Polk & Co.
	HEWETT R Mrs tchr h	R. L. Polk & Co.
	Hillam Allen w hsmn r	R. L. Polk & Co.
	HOYT Wm slsmn h	R. L. Polk & Co.
	Huey Lela M Mrs clk h	R. L. Polk & Co.
	Kronquest Stella P wid C A bkpr h	R. L. Polk & Co.
	Moffett Norine M tel opr US Emp Serv h	R. L. Polk & Co.
	Moynihan Minna Mrs h	R. L. Polk & Co.
	Reinhart Martin S r	R. L. Polk & Co.
Roulet Robt F ptrnmkr h	R. L. Polk & Co.	

FINDINGS

<u>Year</u>	<u>Uses</u>	<u>Source</u>
1943	Spomer G E bus opr h	R. L. Polk & Co.
	SUTER Louise h	R. L. Polk & Co.
	THOMAS Homer copy boy Post Enquirer r	R. L. Polk & Co.
	Tickner Walter N Marian creditmn GMAC h	R. L. Polk & Co.
	Tiedman Bertha Mrs h	R. L. Polk & Co.
	Vicary Edw E dentist h	R. L. Polk & Co.
	Wilson Anna Mrs h	R. L. Polk & Co.
	Wilson Bernice r	R. L. Polk & Co.
	WILSON Yancey A supvr RCA r	R. L. Polk & Co.

1520 ALICE ST

<u>Year</u>	<u>Uses</u>	<u>Source</u>
2017	AARON STEERS	Cole Information Services
	DAVID STROUD	Cole Information Services
	FRANCES ASIEDU	Cole Information Services
	LACHELLE EDDINES	Cole Information Services
	COURTNEY CONROY	Cole Information Services
	OSCAR BROWN	Cole Information Services
	BRIAN JOHNSON	Cole Information Services
2014	BAATARSUKH BYAMBAA	Cole Information Services
	FRANCES ASIEDU	Cole Information Services
	OSCAR BROWN	Cole Information Services
	SHAWANDA RANSOM	Cole Information Services
2009	CAMERON STIFFLER	Cole Information Services
	DARIN BROWN	Cole Information Services
	PETER BAYLIS	Cole Information Services
	PABLO CRUZ	Cole Information Services
	DAVID STROUD	Cole Information Services
	SHAWANDA RANSOM	Cole Information Services
	DOYLE KIM	Cole Information Services
	MALLOY SERNA	Cole Information Services
	ERIC REED	Cole Information Services
2006	APARTMENTS	Haines Company, Inc.

FINDINGS

<u>Year</u>	<u>Uses</u>	<u>Source</u>
2006	BARTLETTJL	Haines Company, Inc.
	BAYLIS P	Haines Company, Inc.
	CRUZ Pablo	Haines Company, Inc.
	DAVAATSERREN	Haines Company, Inc.
	Otgonbayar	Haines Company, Inc.
	IRA Wortham	Haines Company, Inc.
	JADDIS Roderick	Haines Company, Inc.
	REED Eric A	Haines Company, Inc.
2004	RUTLEDGEWilliam	Haines Company, Inc.
	TEENAH TIGER	Cole Information Services
	P BAYLIS	Cole Information Services
	IAN SERNA	Cole Information Services
	BAATARSUKH BYAMBAA	Cole Information Services
	JAMI BARTLETT	Cole Information Services
	DARIN BROWN	Cole Information Services
	JOSE DIAS	Cole Information Services
2000	OTGONBAYAR DAVAATSEREM	Cole Information Services
	101 BAYLIS P	Pacific Bell
	102 KIM J E	Pacific Bell
	106 BEEBE JULIA	Pacific Bell
	201 ADDAMS CARL	Pacific Bell
	303 KANG LISA N	Pacific Bell
1999	DARIN BROWN	Cole Information Services
	PABLO CRUZ	Cole Information Services
	ERIC REED	Cole Information Services
	TERESA MASON	Cole Information Services
	DAVID STROUD	Cole Information Services
	CAMERON STIFFLER	Cole Information Services
	PETER BAYLIS	Cole Information Services
	MALLOY SERNA	Cole Information Services
	DOYLE KIM	Cole Information Services
SHAWANDA RANSOM	Cole Information Services	

FINDINGS

<u>Year</u>	<u>Uses</u>	<u>Source</u>
1994	STRATAKIS, MANOLIS	Cole Information Services
	KATANO, TONOYUK	Cole Information Services
1992	101 STRATAKIS MANOLIS	PACIFIC BELL DIRECTORY
	202 WARREN HERBERT H	PACIFIC BELL DIRECTORY
	203 LANDRY GARY MR & MRS	PACIFIC BELL DIRECTORY
1986	Kim Man Young	PACIFIC BELL WHITE PAGES
	Kim Marlene	PACIFIC BELL WHITE PAGES
	Kim Mitchell C	PACIFIC BELL WHITE PAGES
1967	VACANT	R. L. Polk Co.
	PORTER JOHN C	R. L. Polk Co.
	CONWAY WALTER B	R. L. Polk Co.
	VACANT	R. L. Polk Co.
	OMAN KRISTINE	R. L. Polk Co.
	LANGBERG NATHAN	R. L. Polk Co.
	HANSEN GARY	R. L. Polk Co.
	SMITH W H	R. L. Polk Co.
	WRIGHT J M	R. L. Polk Co.
	HACKELL OTTO	R. L. Polk Co.
	SHRYNE F P	R. L. Polk Co.
	BUSH EVELYN K	R. L. Polk Co.
	JACKSON LAKE WEST APARTMENTS	R. L. Polk Co.
	RAPHAEL WALTER	R. L. Polk Co.
	KING BARBARA	R. L. Polk Co.
	MELCHIOR HENRY	R. L. Polk Co.
	BELLERVI J H	R. L. Polk Co.
	GROVES DEE D	R. L. Polk Co.
	MALLON I A P	R. L. Polk Co.
	1962	Loomis Robt R
Lopes Eugene J		Pacific Telephone
Powers Gilbert C		Pacific Telephone
Powers Pamela M		Pacific Telephone
Stark Inez		Pacific Telephone

FINDINGS

<u>Year</u>	<u>Uses</u>	<u>Source</u>
1962	Williams Raymond A Jr	Pacific Telephone
	Beazley Edw M	Pacific Telephone
	Cann Lincoln G	Pacific Telephone
	Ferguson D	Pacific Telephone
	Halderman Jerry J	Pacific Telephone

1525 ALICE ST

<u>Year</u>	<u>Uses</u>	<u>Source</u>
1967	DOYON MARJORIE A MRS	R. L. Polk Co.
1962	Schrader Martin E	Pacific Telephone
	Lineer Lillian Miss	Pacific Telephone
1943	Mac Waters John Vida clk r	R. L. Polk & Co.
	Chandler Jean beauty opr r	R. L. Polk & Co.

1527 ALICE ST

<u>Year</u>	<u>Uses</u>	<u>Source</u>
1967	BITNEY FORD	R. L. Polk Co.

1528 ALICE ST

<u>Year</u>	<u>Uses</u>	<u>Source</u>
2017	TY GERHARDT	Cole Information Services
	JEEVIN SHIM	Cole Information Services
	SALLY BERK	Cole Information Services
	ELIZABETH KUWADA	Cole Information Services
	ANTHONY PINELL	Cole Information Services
	AMY BRYCE	Cole Information Services
2014	ANTHONY PINELL	Cole Information Services
	FORTUNATA LEHMAN	Cole Information Services
	MEGAN MERRILL	Cole Information Services
	CHRISTINE SHIM	Cole Information Services
	AMY REMSEN	Cole Information Services
	LAUREN MCCULOUGH	Cole Information Services
2009	FORTUNATA LEHMAN	Cole Information Services
	LYNN PINELL	Cole Information Services

FINDINGS

<u>Year</u>	<u>Uses</u>	<u>Source</u>
2009	JENNIFER WITT	Cole Information Services
	DANIEL HAGUE	Cole Information Services
2006	LEHMAN Frederick	Haines Company, Inc.
	LEVADOUXJulien	Haines Company, Inc.
2004	SEAN VITALI	Cole Information Services
	DANIEL HAGUE	Cole Information Services
	C LEHMANN	Cole Information Services
	FREDERICK LEHMAN	Cole Information Services
	SCOTT MORRIS	Cole Information Services
	RONNIE HANING	Cole Information Services
	ANNELIESE EISENTRAUT	Cole Information Services
	2000	2 ECKERMAN WILLIAM
	4 CLARK SANFORD	Pacific Bell
	9 SINGER J	Pacific Bell
1999	LYNN PINELL	Cole Information Services
	JENNIFER WITT	Cole Information Services
	FORTUNATA LEHMAN	Cole Information Services
	DANIEL HAGUE	Cole Information Services
1994	TOWERS, AL	Cole Information Services
	GIANG, HA T	Cole Information Services
	JARED, STEPHEN J	Cole Information Services
1992	3 MATEO GERALD	PACIFIC BELL DIRECTORY
	5 JACKSON ROBERT S JR	PACIFIC BELL DIRECTORY
	8 KORZEN GEORGE	PACIFIC BELL DIRECTORY
	12 ALYESIMOJU KOLA	PACIFIC BELL DIRECTORY
1967	JORGENSON W W	R. L. Polk Co.
	GARCIA LUIS	R. L. Polk Co.
	MORGAN R R	R. L. Polk Co.
	VACANT	R. L. Polk Co.
	AIMONE MARIE MRS	R. L. Polk Co.
	BARRON FERNANDO R	R. L. Polk Co.
	APARTMENTS	R. L. Polk Co.

FINDINGS

<u>Year</u>	<u>Uses</u>	<u>Source</u>
1967	IVACANT	R. L. Polk Co.
	SEIGMAN R G	R. L. Polk Co.
	VACANT	R. L. Polk Co.
	ROSS LUCIUS	R. L. Polk Co.
1962	Cobb Ann L	Pacific Telephone
	Cobb John W	Pacific Telephone
	Davis Veda	Pacific Telephone
	Gomes Melania M	Pacific Telephone
	Siegman Ray G	Pacific Telephone
	Wilson D E	Pacific Telephone
	Wilson Ted H	Pacific Telephone
1943	Amsbaugh Edw C Louise shipydw kr h	R. L. Polk & Co.
	Berryman Ernest W Eleanor cond Key System h	R. L. Polk & Co.
	CONNOLLY Gerald L h	R. L. Polk & Co.
	Diana Apartments	R. L. Polk & Co.
	Fleming P C Mrs h	R. L. Polk & Co.
	Kerw in Helen R dental nurse r	R. L. Polk & Co.
	Little J Emma Mrs h	R. L. Polk & Co.
	Lomax Carl D Adah slsmn h	R. L. Polk & Co.
	Mac Farland Wm J Cora L h	R. L. Polk & Co.
	Lomax Adah Mrs mgr Diana Apts r	R. L. Polk & Co.
	Meyer J B Mrs r	R. L. Polk & Co.
	Rust Tessa A musician h	R. L. Polk & Co.
	Stallings Lee h	R. L. Polk & Co.
	Weifenbach Lila wid W A restr h	R. L. Polk & Co.
Wood Addie Mrs r	R. L. Polk & Co.	

1529 ALICE ST

<u>Year</u>	<u>Uses</u>	<u>Source</u>
2017	JA WRIGHT	Cole Information Services
	WELLINGTON PROPERTY	Cole Information Services
	CATHY JONES	Cole Information Services
	KARELY CERRITOS	Cole Information Services

FINDINGS

<u>Year</u>	<u>Uses</u>	<u>Source</u>
2017	FRANCINE EDWARDS	Cole Information Services
	MOLLY HAYES	Cole Information Services
	COCO KELLEY	Cole Information Services
	AMALIA VANMATRE	Cole Information Services
	COLLEEN YANCY	Cole Information Services
	JAMES COLEMAN	Cole Information Services
	CYNTHIA CUMMINGS	Cole Information Services
	VIET PHAM	Cole Information Services
	GREGORY TYESI	Cole Information Services
	TANYA JONES	Cole Information Services
	JAKITA SHAHI	Cole Information Services
	ENKHSAIKHAN SODNOMVANCHIG	Cole Information Services
	CHEYENNE WARD	Cole Information Services
	HILDEGARD DODD	Cole Information Services
	DAWN EDWARDS	Cole Information Services
	HOPE GIST	Cole Information Services
	S MORET	Cole Information Services
	AKEEL BERNARD	Cole Information Services
	JULIAN FABIAN	Cole Information Services
	2014	JACKIE EDWARDS
1529 ALICE LLC		Cole Information Services
LYDIA MORET		Cole Information Services
EMILY NAKAGAWA		Cole Information Services
TERRICK WILLOUGHBY		Cole Information Services
COCO KELLEY		Cole Information Services
FREEMAN PHILLIPS		Cole Information Services
TERRY SCHAMMA		Cole Information Services
AMRIT THAPA		Cole Information Services
DURGA CHHETRI		Cole Information Services
KAHLIL FELTS		Cole Information Services
URIAH HALL		Cole Information Services
JOERG RINGS		Cole Information Services

FINDINGS

<u>Year</u>	<u>Uses</u>	<u>Source</u>
2014	JESSICA TEKONROGA	Cole Information Services
	ENKHS AIKHAN SODNOMVANCHIG	Cole Information Services
	MICHAEL JRVIS	Cole Information Services
	PATRICIA URIBE	Cole Information Services
	JORGE RIVAS	Cole Information Services
	TERRI FUENTES	Cole Information Services
	ALEX PENDARVIS	Cole Information Services
	JULIAN FABIAN	Cole Information Services
2009	ALICE COURT APARTMENTS	Cole Information Services
	JACQUELINE EDWARDS	Cole Information Services
	MICHAEL JRVIS	Cole Information Services
	CHEYENNE WARD	Cole Information Services
	RITA DOUGHERTY	Cole Information Services
	BETTY PHILLIPS	Cole Information Services
	PHANSAK BUNSRI	Cole Information Services
	TROY DOTSON	Cole Information Services
	MICHELE TAYLOR	Cole Information Services
	COCO KELLEY	Cole Information Services
	ALEX ANDERSON	Cole Information Services
	MARILINDA GINTHER	Cole Information Services
	DERICK FOGT	Cole Information Services
2006	ALICE COURT APTS	Haines Company, Inc.
	ADESINAA dew olle	Haines Company, Inc.
	ALICE COURT	Haines Company, Inc.
	DOTSON Troy	Haines Company, Inc.
	DOUGHERTY Rita A	Haines Company, Inc.
	EDWARDS Jacqueline	Haines Company, Inc.
	GARJEDA Nadana	Haines Company, Inc.
	GINTHER Madlinda	Haines Company, Inc.
	JRVIS Michael	Haines Company, Inc.
TAYLOR Michele	Haines Company, Inc.	
2004	A SYMONS	Cole Information Services

FINDINGS

<u>Year</u>	<u>Uses</u>	<u>Source</u>
2004	JORDAN DOBROVOLNY	Cole Information Services
	MARILINDA GINTHER	Cole Information Services
	COCO KELLEY	Cole Information Services
	TONY THOMAS	Cole Information Services
	JAMILA EDWARDS	Cole Information Services
	KALENGAN JOHN	Cole Information Services
	CHRISTOPHER BAUER	Cole Information Services
	MICHELE TAYLOR	Cole Information Services
	TROY DOTSON	Cole Information Services
	ROBERT NALOW	Cole Information Services
	WELDON HAMPTON	Cole Information Services
	MARK HOLMES	Cole Information Services
	TOUCH THOUK	Cole Information Services
	RITA DOUGHERTY	Cole Information Services
	ADEWOLLE ADESINA	Cole Information Services
	SAMUEL PORTER	Cole Information Services
	LATONYA MILLER	Cole Information Services
L ON	Cole Information Services	
ALICE COURT APARTMENTS	Cole Information Services	
2000	107 WALSH MICHAEL A	Pacific Bell
	102 BOXX FELEICIA R	Pacific Bell
	204 SULE RUYI O	Pacific Bell
	302 DEERING J	Pacific Bell
	303 ON L	Pacific Bell
	307 PORTER ANDRE S	Pacific Bell
	308 ALLEN PATRICK	Pacific Bell
	OFFC ALICE COURT APARTMENTS	Pacific Bell
202 WAGNER KAY F	Pacific Bell	
1999	ALICE COURT APARTMENTS	Cole Information Services
	TROY DOTSON	Cole Information Services
	ALEX ANDERSON	Cole Information Services
	COCO KELLEY	Cole Information Services

FINDINGS

<u>Year</u>	<u>Uses</u>	<u>Source</u>
1999	MICHELE TAYLOR	Cole Information Services
	MARILINDA GINTHER	Cole Information Services
	RITA DOUGHERTY	Cole Information Services
	CHEYENNE WARD	Cole Information Services
	MICHAEL JRVIS	Cole Information Services
	JACQUELINE EDWARDS	Cole Information Services
	DERICK FOGT	Cole Information Services
	PHANSAK BUNSRI	Cole Information Services
1996	BETTY PHILLIPS	Cole Information Services
	102 BOXX FELEICIA	PACIFIC BELL DIRECTORY
	103 WU HOPE	PACIFIC BELL DIRECTORY
	104 SULLIVAN MICHAEL	PACIFIC BELL DIRECTORY
	106 YOUNG EARLE	PACIFIC BELL DIRECTORY
	208 MCDONALD PETER	PACIFIC BELL DIRECTORY
	308 BRIGHAM MISCHA D	PACIFIC BELL DIRECTORY
1994	OFFC ALICE COURT APARTMENTS	PACIFIC BELL DIRECTORY
	JOHNSON, ALANDAS	Cole Information Services
	ESOMONU, JEOMA N	Cole Information Services
	GILES, ALAN	Cole Information Services
	LIM, KYUNG II	Cole Information Services
	ALICE COURT APARTMENTS	Cole Information Services
	TOW, YUKHO	Cole Information Services
	SUNG, DI L	Cole Information Services
1992	106 PIERCE MARIE	PACIFIC BELL DIRECTORY
	108 ROMERO PEET KEVIN	PACIFIC BELL DIRECTORY
	308 GILES ALAN	PACIFIC BELL DIRECTORY
	309 JOHNSON ALANDAS	PACIFIC BELL DIRECTORY
	OFFC ALICE COURT APARTMENTS	PACIFIC BELL DIRECTORY
1991	Pacific Management Services	PACIFIC BELL WHITE PAGES
1967	DUM 8 LE GUY W	R. L. Polk Co.
1962	Bugna Reba Jo	Pacific Telephone
	Clark Maude Mrs	Pacific Telephone

FINDINGS

<u>Year</u>	<u>Uses</u>	<u>Source</u>
1962	Evans Gladys E	Pacific Telephone
	Kuechler Mary B	Pacific Telephone
	Merrell Dolly	Pacific Telephone
	Merrell Dolly	Pacific Telephone
1943	Alice Court Apartments	R. L. Polk & Co.
	Chandler Mary Mrs h	R. L. Polk & Co.
	Dynan Emily Mrs clk h	R. L. Polk & Co.
	Farmer Ione Mrs smstrs h	R. L. Polk & Co.
	Fay Olive Mrs drsmkr	R. L. Polk & Co.
	Fraser Fay Mrs sten h	R. L. Polk & Co.
	Gillis Harry E solr h	R. L. Polk & Co.
	Gregory Saml Molly litho h	R. L. Polk & Co.
	Hill Pleasant Frances shipydw kr h	R. L. Polk & Co.
	Hope Mary Mrs h	R. L. Polk & Co.
	JOHNSON Margt w id M G mgr Alice Court Apts h	R. L. Polk & Co.
	Jones Vearle May shipydw kr h	R. L. Polk & Co.
	Laird Eug Virginia shipydw kr h	R. L. Polk & Co.
	Lane Edw in Rose shipydw kr h	R. L. Polk & Co.
	May Jas Carrie clk h	R. L. Polk & Co.
	Mc Waters John Vida h	R. L. Polk & Co.
	Murphy Frank Della shipydw kr h	R. L. Polk & Co.
	Smith Geo Agnes h	R. L. Polk & Co.
	Stafford Jas Margt w elder h	R. L. Polk & Co.
	Van Delinden Emma J Mrs h	R. L. Polk & Co.
Van Devanter Martha M Mrs h	R. L. Polk & Co.	
Whaley John Evelyn USCG h	R. L. Polk & Co.	
WOODS John shipydw kr h	R. L. Polk & Co.	

1540 ALICE ST

<u>Year</u>	<u>Uses</u>	<u>Source</u>
1999	OCCUPANT UNKNOWN	Cole Information Services

FINDINGS

1546 ALICE ST

<u>Year</u>	<u>Uses</u>	<u>Source</u>
2017	YU FU	Cole Information Services
	DAMONE HODGES	Cole Information Services
	CINDY TRUONG	Cole Information Services
	JIANWEI RUAN	Cole Information Services
	CATHERINE TRAN	Cole Information Services
2014	MAY TRUONG	Cole Information Services
	JIANWEI RUAN	Cole Information Services
	YU FU	Cole Information Services
	CATHERINE TRAN	Cole Information Services
2009	ROBERT WENCEFLAO	Cole Information Services
	MAY TRUONG	Cole Information Services
	XUE CHENG	Cole Information Services
	THI HUYNH	Cole Information Services
	CATHERINE TRAN	Cole Information Services
	TAI HUYNH	Cole Information Services
	TODD FERRIER	Cole Information Services
2006	APARTMENTS	Haines Company, Inc.
	CHENGXue Bin	Haines Company, Inc.
	PU Dechang	Haines Company, Inc.
	HUYNH Linh Ngoc	Haines Company, Inc.
	HUYNH Tai	Haines Company, Inc.
	HUYNH Tuyen C	Haines Company, Inc.
	LULUPhuong Tieu	Haines Company, Inc.
	TRUONG May Tho	Haines Company, Inc.
2004	PHUONG LUU	Cole Information Services
	URSULA JOHNSON	Cole Information Services
	TAI HUYNH	Cole Information Services
	SHEILA BITTS	Cole Information Services
	MAY TRUONG	Cole Information Services
	HUNG LAI	Cole Information Services
	YU FU	Cole Information Services

FINDINGS

<u>Year</u>	<u>Uses</u>	<u>Source</u>
2004	XUE CHENG	Cole Information Services
2000	11 TRUONG MAY THO	Pacific Bell
	12 ON TARGET DELIVERY	Pacific Bell
	14 HUYNH PHUONG H	Pacific Bell
	21 LUU PHUONG TIEU	Pacific Bell
	22 FU DE CHENG	Pacific Bell
	23 HUYNH TUYEN C	Pacific Bell
	31 TRAN DAI	Pacific Bell
	33 CHENG XUE BIN	Pacific Bell
1999	TAI HUYNH	Cole Information Services
	XUE CHENG	Cole Information Services
	CATHERINE TRAN	Cole Information Services
	THI HUYNH	Cole Information Services
	ROBERT WENCEFLAO	Cole Information Services
	MAY TRUONG	Cole Information Services
	TODD FERRIER	Cole Information Services
1996	11 TRUONG MAY THO	PACIFIC BELL DIRECTORY
	23 HUYNH TUYEN C	PACIFIC BELL DIRECTORY
	24 LY CHI	PACIFIC BELL DIRECTORY
	31 THAI TU	PACIFIC BELL DIRECTORY
	33 THIEL GREGORY	PACIFIC BELL DIRECTORY
1994	KY, HA V	Cole Information Services
1992	11 TIUONG MAY THO	PACIFIC BELL DIRECTORY
	12 LY CHI	PACIFIC BELL DIRECTORY
	15 KY HA VAN	PACIFIC BELL DIRECTORY
	21 LUU TU TAN	PACIFIC BELL DIRECTORY
	22 CHAU XUONG	PACIFIC BELL DIRECTORY
	23 HUYNH TUYEN C	PACIFIC BELL DIRECTORY
	24 CHAU THANH	PACIFIC BELL DIRECTORY
	31 THAI TU	PACIFIC BELL DIRECTORY
33 HUYNH NGUYEN	PACIFIC BELL DIRECTORY	
1967	HERSHAL FRANK W	R. L. Polk Co.

FINDINGS

<u>Year</u>	<u>Uses</u>	<u>Source</u>
1967	VERNERIS ELAINE	R. L. Polk Co.
	SCHROEDER WM	R. L. Polk Co.
	JENKINS JESSE	R. L. Polk Co.
	VACANT	R. L. Polk Co.
	REICHLER FRED	R. L. Polk Co.
	VACANT	R. L. Polk Co.
	APARTMENTS	R. L. Polk Co.
	ROEHR CLARISSA M	R. L. Polk Co.
	STATLER JOHN	R. L. Polk Co.
	MARTELL JOSEPH	R. L. Polk Co.
1962	MAGOON MIN	R. L. Polk Co.
	Cape Cod House apts	Pacific Telephone
	Harris Wm F	Pacific Telephone
	Roberts Dave	Pacific Telephone
1943	Tolmer Lou	Pacific Telephone
	Anderson Edla S nurse Assoc Physicians Group h	R. L. Polk & Co.
	Arancibia Cleo P sten The Employers Group r	R. L. Polk & Co.
	Axen Helen r	R. L. Polk & Co.
	Baehr H J h	R. L. Polk & Co.
	Barlettani Ann Mrs h	R. L. Polk & Co.
	Barnhart Wm h	R. L. Polk & Co.
	Bianchi Averroy h	R. L. Polk & Co.
	Boyce Eva M sten Salvation Army r	R. L. Polk & Co.
	Brown Chas R Belle C mgr Cape Cod House Apts h	R. L. Polk & Co.
	Cape Cod House Apartments	R. L. Polk & Co.
	Dalton M Gilbert h	R. L. Polk & Co.
	Danforth Roslyn slsw n Roos Bros r	R. L. Polk & Co.
	Di Ulio Alice h	R. L. Polk & Co.
	Eklund Loretta h	R. L. Polk & Co.
	FERGUSON Rose M h	R. L. Polk & Co.
Forsythe Grace h	R. L. Polk & Co.	

FINDINGS

<u>Year</u>	<u>Uses</u>	<u>Source</u>
1943	Gianini Doris h	R. L. Polk & Co.
	Lewis Marie E Mrs dmstr HCC Co h	R. L. Polk & Co.
	Lorber Rosemary h	R. L. Polk & Co.
	Marghilo Anita r	R. L. Polk & Co.
	Marshall Cyril Beryl shipydw kr h	R. L. Polk & Co.
	Mc Carthy Adele h	R. L. Polk & Co.
	Mc Daniels Vernelle r	R. L. Polk & Co.
	MONROE C Bryce Cleo P clk h	R. L. Polk & Co.
	Morton Jessie B slsw n Associated Stationers r	R. L. Polk & Co.
	Morton Jessie E Mrs h	R. L. Polk & Co.
	NEUMAN H C Mrs h	R. L. Polk & Co.
	Nichols Agnes h	R. L. Polk & Co.
	Nightingale Helen E sten Salvation Army h	R. L. Polk & Co.
	Pfister Margt h	R. L. Polk & Co.
	Rowley Carol h	R. L. Polk & Co.
	Solheim Lester clk r	R. L. Polk & Co.
	Stevens Omie Mrs h	R. L. Polk & Co.
	Tarrant Chas shipydw kr h	R. L. Polk & Co.
	Valentine Ernest USA h	R. L. Polk & Co.
	Waunch Robt h	R. L. Polk & Co.
	Williams Wm h	R. L. Polk & Co.
	Winkel Elvin Bertha h	R. L. Polk & Co.
	WOODS T Chester h	R. L. Polk & Co.
	Woodward Lorena Mrs stamp mkr Okld Rubber Stamp Co h	R. L. Polk & Co.
	Haverside John h	R. L. Polk & Co.
	Hinckley Edw h	R. L. Polk & Co.
	Jacobs Harry USN h	R. L. Polk & Co.
	Julson Donald shipydw kr h	R. L. Polk & Co.
	Katsanos Kitty h	R. L. Polk & Co.
	Lesmeister Herbt Lillian USA h	R. L. Polk & Co.
	Lewis Geo shipydw kr h	R. L. Polk & Co.

FINDINGS

1549 ALICE ST

<u>Year</u>	<u>Uses</u>	<u>Source</u>
1962	H & H Grocery	Pacific Telephone

1551 ALICE ST

<u>Year</u>	<u>Uses</u>	<u>Source</u>
1962	BOBS AMBULANCE SERVICE	Pacific Telephone
	Golden West Printing Co Inc	Pacific Telephone
	Lewis & Taylor Inc jantr serv	Pacific Telephone
	Meredith Herb tlr	Pacific Telephone
	Palace Garage	Pacific Telephone
	Thompson Albert W Palace Gar	Pacific Telephone
1943	Meredith Herbt Isabel tailor	R. L. Polk & Co.

1553 ALICE ST

<u>Year</u>	<u>Uses</u>	<u>Source</u>
2017	LEE KO	Cole Information Services
	KONG CHONG	Cole Information Services
	ROMMEL TAYLOR	Cole Information Services
	AGATA WARDAWY	Cole Information Services
	THOMAS WHITE	Cole Information Services
	REBECCA BLANCK-WEISS	Cole Information Services
	MECCA FREEMAN	Cole Information Services
	JEREMY GREENBAUM	Cole Information Services
	DANIEL HARLEY	Cole Information Services
	TERESA JOHNS	Cole Information Services
	MAX MIRANDA	Cole Information Services
	OCHGEREL SHAGDAR	Cole Information Services
	TAT WONG	Cole Information Services
	JOANNA CHO	Cole Information Services
	ROBERT DEVEREAUX	Cole Information Services
	DEREK DUDEK	Cole Information Services
	KYLE KALEY	Cole Information Services
	SEUNGWOO LEE	Cole Information Services
	DANIEL LEROY	Cole Information Services

FINDINGS

<u>Year</u>	<u>Uses</u>	<u>Source</u>
2017	TUNAMAL MANIBADRAKH	Cole Information Services
	OYUNHAND NAMJILSUREN	Cole Information Services
	MONICA RUCK	Cole Information Services
	NICHOLAS KENNEDY	Cole Information Services
	SHAWN ROBINSON	Cole Information Services
	ANTHONY PITTS	Cole Information Services
	PUREV/DORJ RAGCHAA	Cole Information Services
	LYNELLE ROLFE	Cole Information Services
	DENNISE ACIO	Cole Information Services
	SHERYL CHEEKS	Cole Information Services
	DAVID KASPIC	Cole Information Services
	KEVIN KOWALCZYK	Cole Information Services
	ESTELLA ROMO	Cole Information Services
	ERIC WILKINS	Cole Information Services
	KHANBARS BATBOLD	Cole Information Services
	BRYAN CAYTON	Cole Information Services
	CHRISTOPHER COLTER	Cole Information Services
	SURESH GURUNG	Cole Information Services
	MOHAMMED MOUNTASSIR	Cole Information Services
	GARMAA TSERENSODNOM	Cole Information Services
	KAYA BARNTSEN	Cole Information Services
	ANNETTE BATTLE	Cole Information Services
	SEUNG LEE	Cole Information Services
RASHID MAKER	Cole Information Services	
KRISTINA STREETER	Cole Information Services	
ANDULKA SCHECHTER	Cole Information Services	
GEZAHAN TESSEMA	Cole Information Services	
LEVI WARNER	Cole Information Services	
EUN AHN	Cole Information Services	
DAVID LIKUSKI	Cole Information Services	
2014	LAUREN EGERT	Cole Information Services
	LYNELLE ROLFE	Cole Information Services

FINDINGS

<u>Year</u>	<u>Uses</u>	<u>Source</u>
2014	SHERYL CHEEKS	Cole Information Services
	ELENA COMRIE	Cole Information Services
	SHELA ROBINSON	Cole Information Services
	ESTELLA ROMO	Cole Information Services
	ERIC WILKINS	Cole Information Services
	KAROLO APARICIO	Cole Information Services
	KHANBARS BATBOLD	Cole Information Services
	SURESH GURUNG	Cole Information Services
	DONALD ROGERS	Cole Information Services
	LEVI WARNER-JR	Cole Information Services
	KAYA BARNTSEN	Cole Information Services
	ANNETTE BATTLE	Cole Information Services
	RASHID MAKER	Cole Information Services
	BAYARNYAM MUNKHUU	Cole Information Services
	MATTHEW STEWART	Cole Information Services
	JAIME JONES	Cole Information Services
	LEE KO	Cole Information Services
	ROMMEL TAYLOR	Cole Information Services
	ANGEL GONZALEZ	Cole Information Services
	THOMAS WHITE	Cole Information Services
	REBECCA BLANCK-WEISS	Cole Information Services
	JO LUCAN	Cole Information Services
	MICHAEL SALAMIN	Cole Information Services
	BERHE SEYOUM	Cole Information Services
	OCHGEREL SHAGDAR	Cole Information Services
	ADDIS GEBREWOLD	Cole Information Services
	TAT WONG	Cole Information Services
	KHEM BHANDARI	Cole Information Services
	UNDRAKH BOLD	Cole Information Services
	CESAR DELPERAL	Cole Information Services
	ARGOLENE HUTCHINSON	Cole Information Services
	KYLE KALEY	Cole Information Services

FINDINGS

<u>Year</u>	<u>Uses</u>	<u>Source</u>
2014	TUNAMAL MANIBADRAKH	Cole Information Services
	BENITA SMOLNY	Cole Information Services
	BOLOREDE TUMURBAATAR	Cole Information Services
	OYUNHAND NAMJILSUREN	Cole Information Services
	MONICA RUCK	Cole Information Services
	NICHOLAS KENNEDY	Cole Information Services
	TSERING LHATSO	Cole Information Services
	VICTOR SMITH	Cole Information Services
	ALANNA SPEHR	Cole Information Services
	AYODEJI ISHOLA	Cole Information Services
	FRANCIS OMALLEY	Cole Information Services
	PHOEBE WILLIAMS	Cole Information Services
	SHEFALI DUGGAL	Cole Information Services
	MICHAEL LARA	Cole Information Services
	WILLIE LUNKIN	Cole Information Services
	SPENCER WILKINSON	Cole Information Services
	ANTHONY PITTS	Cole Information Services
	PUREV/DORJ RAGCHAA	Cole Information Services
	DAVID KASPIC	Cole Information Services
	2009	ARON LIN
BRYAN CAYTON		Cole Information Services
GARY CANTARA		Cole Information Services
ZUNBILEG PUREV/DORJ		Cole Information Services
JOHNNY FACER		Cole Information Services
RASHID MAKER		Cole Information Services
GYAL KHA		Cole Information Services
AR KHURELBAATAR		Cole Information Services
MYIESHA DOUGLAS		Cole Information Services
JAMES WILLIAMS		Cole Information Services
BATBAYASIALAN AFINOV		Cole Information Services
NAVANIT LAL		Cole Information Services
DAVID LIKUSKI	Cole Information Services	

FINDINGS

<u>Year</u>	<u>Uses</u>	<u>Source</u>
2009	BADAMJAN ALTANGEREL	Cole Information Services
	BRANDON COPELAND	Cole Information Services
	MARIE MOSS	Cole Information Services
	OCHGEREL SHAGDAR	Cole Information Services
	KATIE HYMANS	Cole Information Services
	MELLAKU TESSEMA	Cole Information Services
	ADDIS GEBREWOLD	Cole Information Services
	ZINDMENENORO BALTA	Cole Information Services
	UNDRAKH BOLD	Cole Information Services
	JESUS MAGANA	Cole Information Services
	BEL TRAN VICTOR	Cole Information Services
	VERA FHEYKHETOVA	Cole Information Services
	L MAMMINI	Cole Information Services
	JUHI LEE	Cole Information Services
	CHRISTOPHER WARD	Cole Information Services
	N CONSUEGRA	Cole Information Services
	MANIANG SANYANG	Cole Information Services
	KWANG SEON	Cole Information Services
	ALANNA SPEHR	Cole Information Services
	NICHOLAS KENNEDY	Cole Information Services
	JESSICA QUINDEL	Cole Information Services
	FRANCIS OMALLEY	Cole Information Services
	VI DUC	Cole Information Services
	TSERING LHATSO	Cole Information Services
	ROY HUBBARD	Cole Information Services
	MICHAEL LARA	Cole Information Services
	LYNELLE ROLFE	Cole Information Services
	ANTHONY PITTS	Cole Information Services
	DIANA NICHOLS-ROMO	Cole Information Services
	SHERYL CHEEKS	Cole Information Services
	ELENA COMRIE	Cole Information Services
	TURBURAM SANDA GDORJ	Cole Information Services

FINDINGS

<u>Year</u>	<u>Uses</u>	<u>Source</u>
2009	MICA SHAW	Cole Information Services
	SEJIN KIM	Cole Information Services
	JEONG KWON	Cole Information Services
	SHEILA ROBINSON	Cole Information Services
	RICHARD TURPIN	Cole Information Services
	DESIREE LHAOUI	Cole Information Services
	GERTRUDE GRETT	Cole Information Services
2006	SHADDAR Ochgeral	Haines Company, Inc.
	SHENG L	Haines Company, Inc.
	SY Mamaodou	Haines Company, Inc.
	TESSEMA Mellaku	Haines Company, Inc.
	WILLIAMS M	Haines Company, Inc.
	WILLIAMS M	Haines Company, Inc.
	ALICE LAKE APTS	Haines Company, Inc.
	AGUILAA n lonlo	Haines Company, Inc.
	CAYTON B	Haines Company, Inc.
	CONSUEGRAN	Haines Company, Inc.
	FACER Johnny	Haines Company, Inc.
	FHEYKHETOVA Vera	Haines Company, Inc.
	GE Pelgao	Haines Company, Inc.
	KASPIC David	Haines Company, Inc.
	KENNEDY Nicholas	Haines Company, Inc.
	KHAGyal	Haines Company, Inc.
	KHURELBAATAR	Haines Company, Inc.
	Adunluya	Haines Company, Inc.
	KIM Zuw han	Haines Company, Inc.
	KOJIMAA	Haines Company, Inc.
LARA Madon N	Haines Company, Inc.	
LEEJuhl	Haines Company, Inc.	
MANIBADRAXH	Haines Company, Inc.	
Punanal	Haines Company, Inc.	
MCCOY Tim J	Haines Company, Inc.	

FINDINGS

<u>Year</u>	<u>Uses</u>	<u>Source</u>
2006	MOSS M	Haines Company, Inc.
	MYAGMARJAV	Haines Company, Inc.
	Gancodg	Haines Company, Inc.
	NGO LOGA Gsele	Haines Company, Inc.
	OMALLEY Francis	Haines Company, Inc.
	UMLILRach Id	Haines Company, Inc.
	ROLFE Lynolle M	Haines Company, Inc.
2004	MICHAEL BARRERA	Cole Information Services
	MELISSA ANIES	Cole Information Services
	MOKHTAR SHARZA	Cole Information Services
	MICHAEL EDWARDS	Cole Information Services
	SHERYL CHEEKS	Cole Information Services
	JUAN OCHOA	Cole Information Services
	JULIE STARK	Cole Information Services
	DAVID KASPIC	Cole Information Services
	SHEILA ROBINSON	Cole Information Services
	AARON NIXON	Cole Information Services
	ANTONIO AUGUILA	Cole Information Services
	LUCY LI	Cole Information Services
	SURYARAM GANESAN	Cole Information Services
	RACHID OUMLIL	Cole Information Services
	ELENA COMRUE	Cole Information Services
	JOHNNY FACER	Cole Information Services
	TIMOTHY MULLINS	Cole Information Services
	GYAL KHA	Cole Information Services
	BARBARA DARLAND	Cole Information Services
	JAMES WILLIAMS	Cole Information Services
TIMOTHY WEST	Cole Information Services	
WENLI CHIEN	Cole Information Services	
DANIEL HARLEY	Cole Information Services	
KRISHNAN PARAMASIVAM	Cole Information Services	
TIM MCCOY	Cole Information Services	

FINDINGS

<u>Year</u>	<u>Uses</u>	<u>Source</u>
2004	ERIC LAMMERS	Cole Information Services
	JO LUCAN	Cole Information Services
	MARK SAXON	Cole Information Services
	YING WANG	Cole Information Services
	PETER MESSROBIAN	Cole Information Services
	GANZORIG MYAGMARJAV	Cole Information Services
	HYE SEO	Cole Information Services
	JEFFREY RYAN	Cole Information Services
	VERA FHEYKHETOVA	Cole Information Services
	MARVELYN MADRIDEJOS	Cole Information Services
	MANIANG SANYANG	Cole Information Services
	NICHOLAS KENNEDY	Cole Information Services
	ZUWHAN KIM	Cole Information Services
	JUHI LEE	Cole Information Services
	PEIGAO GE	Cole Information Services
	N CONSUEGRA	Cole Information Services
	PHUOC NGUYEN	Cole Information Services
	R RANGARAJ	Cole Information Services
	JEFF RUTSCH	Cole Information Services
	TUNGALAG OSOR	Cole Information Services
	FRANCIS OMALLEY	Cole Information Services
	RICHARD DRYDEN	Cole Information Services
	SOO LEE	Cole Information Services
	ALAN WEINFELD	Cole Information Services
	ESSEY WOLDEGIORGIS	Cole Information Services
	ANTHONY PITTS	Cole Information Services
	DONGPEI ZHUO	Cole Information Services
	ADAM ROCAP	Cole Information Services
	LYNELLE ROLFE	Cole Information Services
	JAMES RONINGER	Cole Information Services
	D LAHOU	Cole Information Services
	SHAVEROPOLIS	Cole Information Services

FINDINGS

<u>Year</u>	<u>Uses</u>	<u>Source</u>
2000	109 YIM CHAE HONG	Pacific Bell
	112 KIM SEJIN	Pacific Bell
	114 PETOFF HEATHER	Pacific Bell
	117 MCALLISTER MARVIN	Pacific Bell
	119 MOSS M	Pacific Bell
	120 MCCOY TIM J	Pacific Bell
	123 KENNEDY NICHOLAS	Pacific Bell
	125 KOVEN JEFF	Pacific Bell
	126 KASPIC DAVID	Pacific Bell
	128 FOY HOWARD	Pacific Bell
	206 RHEE HAROLD K	Pacific Bell
	212 GANESAN SURYARAM	Pacific Bell
	218 DALEY CHRISTOPHER	Pacific Bell
	220 RINCON MARIBEL	Pacific Bell
	225 JOHNSON GINA M	Pacific Bell
	227 PETERS ULYSSES	Pacific Bell
	302 SAXON MARK A	Pacific Bell
	304 SMITH C	Pacific Bell
	315 GE PEIGAO	Pacific Bell
	317 COVINGTON ROBERT	Pacific Bell
319 MCCLYMONT RUSSELL A	Pacific Bell	
322 STARR SUSAN L	Pacific Bell	
325 VERGEIRE CEDORA M	Pacific Bell	
PENT SIMEK OLGA	Pacific Bell	
1999	TURBURAM SANDA GDORJ	Cole Information Services
	DIANA NICHOLS-ROMO	Cole Information Services
	ELENA COMRIE	Cole Information Services
	SHERYL CHEEKS	Cole Information Services
	MICA SHAW	Cole Information Services
	SEJIN KIM	Cole Information Services
	JEONG KWON	Cole Information Services
	RICHARD TURPIN	Cole Information Services

FINDINGS

<u>Year</u>	<u>Uses</u>	<u>Source</u>
1999	DESIREE LHAOUI	Cole Information Services
	ARON LIN	Cole Information Services
	GERTRUDE GRETT	Cole Information Services
	BRYAN CAYTON	Cole Information Services
	ZUNBILEG PUREVDORJ	Cole Information Services
	JOHNNY FACER	Cole Information Services
	RASHID MAKER	Cole Information Services
	GYAL KHA	Cole Information Services
	AR KHURELBAATAR	Cole Information Services
	MYIESHA DOUGLAS	Cole Information Services
	JAMES WILLIAMS	Cole Information Services
	GARY CANTARA	Cole Information Services
	BATBAYASIALAN AFINOV	Cole Information Services
	DAVID LIKUSKI	Cole Information Services
	NAVANIT LAL	Cole Information Services
	BADAMJAN ALTANGEREL	Cole Information Services
	BRANDON COPELAND	Cole Information Services
	MARIE MOSS	Cole Information Services
	OCHGEREL SHAGDAR	Cole Information Services
	KATIE HYMANS	Cole Information Services
	MELLAKU TESSEMA	Cole Information Services
	ADDIS GEBREWOLD	Cole Information Services
	UNDRAKH BOLD	Cole Information Services
	VERA FHEYKHETOVA	Cole Information Services
	JESUS MAGANA	Cole Information Services
	BELTRAN VICTOR	Cole Information Services
	ZINDMENENORO BAL TAA	Cole Information Services
	MANIANG SANYANG	Cole Information Services
	CHRISTOPHER WARD	Cole Information Services
	JUHI LEE	Cole Information Services
	N CONSUEGRA	Cole Information Services
	L MAMMINI	Cole Information Services

FINDINGS

<u>Year</u>	<u>Uses</u>	<u>Source</u>
1999	KWANG SEON	Cole Information Services
	ALANNA SPEHR	Cole Information Services
	NICHOLAS KENNEDY	Cole Information Services
	JESSICA QUINDEL	Cole Information Services
	VI DUC	Cole Information Services
	FRANCIS OMALLEY	Cole Information Services
	TSERING LHATSO	Cole Information Services
	LYNELLE ROLFE	Cole Information Services
	ROY HUBBARD	Cole Information Services
	MICHAEL LARA	Cole Information Services
	ANTHONY PITTS	Cole Information Services
1996	SHEILA ROBINSON	Cole Information Services
	221 WOLDEGIORGIS E	PACIFIC BELL DIRECTORY
	222 LEFEBURE TAM	PACIFIC BELL DIRECTORY
	227 PETERS ULYSSES	PACIFIC BELL DIRECTORY
	304 SMITH C	PACIFIC BELL DIRECTORY
	315 GE PEIGAO	PACIFIC BELL DIRECTORY
	324 QUACH JENNIE C	PACIFIC BELL DIRECTORY
	PENT MCCORMICK KATHLEEN	PACIFIC BELL DIRECTORY
	104 BATES LESTER J	PACIFIC BELL DIRECTORY
	116 TILLMAN SCOTT	PACIFIC BELL DIRECTORY
	119 MOSS M	PACIFIC BELL DIRECTORY
1994	121 OH BOK HWAN	PACIFIC BELL DIRECTORY
	215 PANDYA ROBERT MD	PACIFIC BELL DIRECTORY
	KRAULAND, KEVIN	Cole Information Services
	FONG, CHUNG H	Cole Information Services
	MILLS, PATRICI	Cole Information Services
	NG, SO L	Cole Information Services
	JOHNSON, ROBERT A	Cole Information Services
	MOSS, MARIE	Cole Information Services
	JEFFRIES, MICHAEL	Cole Information Services
	CHUNG, BRIAN	Cole Information Services

FINDINGS

<u>Year</u>	<u>Uses</u>	<u>Source</u>
1994	MASEQUESMAY, J	Cole Information Services
	AU, WAI C	Cole Information Services
1992	JOHNSON ROBERT A	PACIFIC BELL DIRECTORY
	115 MOSS M	PACIFIC BELL DIRECTORY
	116 YELICK N	PACIFIC BELL DIRECTORY
	117 CHACHERE ALEX J	PACIFIC BELL DIRECTORY
	119 WOODFIN JOHN R	PACIFIC BELL DIRECTORY
	121 TAVAKOLY SAEED	PACIFIC BELL DIRECTORY
	216 BLOCKER MITCHELL E	PACIFIC BELL DIRECTORY
	218 BAKER ROY & JANET	PACIFIC BELL DIRECTORY
	219 COLLINS MARIA	PACIFIC BELL DIRECTORY
	220 CARTER JAMES	PACIFIC BELL DIRECTORY
	222 LEFEBURE TAM	PACIFIC BELL DIRECTORY
	225 ODOM RODNEY	PACIFIC BELL DIRECTORY
	227 PETERS UYLSSES	PACIFIC BELL DIRECTORY
	228 JEFFRIES MICHAEL	PACIFIC BELL DIRECTORY
	304 SMITH C	PACIFIC BELL DIRECTORY
	308 LEE S	PACIFIC BELL DIRECTORY
	311 FRAER MIKE	PACIFIC BELL DIRECTORY
	319 BROADNAX F K	PACIFIC BELL DIRECTORY
	322 SHIMOTAKE PAUL	PACIFIC BELL DIRECTORY
1986	Lewis Christopher	PACIFIC BELL WHITE PAGES
	Lewis Claire B	PACIFIC BELL WHITE PAGES
	Lewis Claire B r	PACIFIC BELL WHITE PAGES
	Lewis Clara	PACIFIC BELL WHITE PAGES
1967	WARREN ARTH M	R. L. Polk Co.
	PLATKIN MURRAY	R. L. Polk Co.
	ALICE LAKE APARTMENTS	R. L. Polk Co.
	A WAGAR CARL D	R. L. Polk Co.
	B TIBBS LORRAINE MRS C VACANT	R. L. Polk Co.
	BIBEE HENRIETTA M MRS	R. L. Polk Co.
	MADISON LILLIAN N	R. L. Polk Co.

FINDINGS

<u>Year</u>	<u>Uses</u>	<u>Source</u>
1967	BROWN ROST G	R. L. Polk Co.
	ULMER DONNA M	R. L. Polk Co.
	DE LEON IRVIN J	R. L. Polk Co.
	CARTER ROBT J	R. L. Polk Co.
	DUDLEY ALBERT	R. L. Polk Co.
	FUHRIG E C	R. L. Polk Co.
	RIMP EVELYN	R. L. Polk Co.
	NO RETURN	R. L. Polk Co.
	III VACANT	R. L. Polk Co.
	COLL JOSEPH N	R. L. Polk Co.
	VACANT	R. L. Polk Co.
	CLAUSEN CLYDE J JR	R. L. Polk Co.
	OESTREICH NEWELL H	R. L. Polk Co.
	KLAPDOR A W	R. L. Polk Co.
	SHELTON GEO R	R. L. Polk Co.
	VACANT	R. L. Polk Co.
	CHOLAK PAUL	R. L. Polk Co.
	STEPHENS FAY	R. L. Polk Co.
	FORINGER ANN	R. L. Polk Co.
	VACANT	R. L. Polk Co.
	NELSON MAXINE	R. L. Polk Co.
	KERO LORRAINE	R. L. Polk Co.
	HATFIELD CLYDE E	R. L. Polk Co.
	VALOVIC STEFAN J	R. L. Polk Co.
	SEVERSON ODELL	R. L. Polk Co.
	VACANT	R. L. Polk Co.
	VACANT	R. L. Polk Co.
	INGRAM THELMA B	R. L. Polk Co.
	PIERRE ARLENE L	R. L. Polk Co.
	HORSLEY A R	R. L. Polk Co.
	STEVENSON DONALD	R. L. Polk Co.
	TOWER HARVEY	R. L. Polk Co.

FINDINGS

<u>Year</u>	<u>Uses</u>	<u>Source</u>
1967	OLSEN KENNETH	R. L. Polk Co.
	YOUNG FRED K	R. L. Polk Co.
	HAUSEL LOUIS M	R. L. Polk Co.
	VACANT	R. L. Polk Co.
	DRAWHORN T N	R. L. Polk Co.
	MC PHEE M R	R. L. Polk Co.
	YU DONALD	R. L. Polk Co.
	RYMES ARTHUR J	R. L. Polk Co.
	SELL WM	R. L. Polk Co.
	DAY MARGO M	R. L. Polk Co.
	NORTH JEANIE J	R. L. Polk Co.
	LAREAU LUCIEN	R. L. Polk Co.
	MARSHALL WILLARD	R. L. Polk Co.
	PAPPAS NICK	R. L. Polk Co.
	SCALA EMIL	R. L. Polk Co.
	SANFORD D L	R. L. Polk Co.
	WELLS T A	R. L. Polk Co.
	BIESHEUVEL THOS R	R. L. Polk Co.
	WOOD SALLY L	R. L. Polk Co.
	HILL R L	R. L. Polk Co.
	BENSON TOM	R. L. Polk Co.
	ARMSTRONG LLOYD	R. L. Polk Co.
	MANNING VIRGINIA MRS	R. L. Polk Co.
	HAYNES ROBT H	R. L. Polk Co.
	SCHREIBER MARY E	R. L. Polk Co.
	RUSSO THOS J	R. L. Polk Co.
	SCHMIZZI DONALD C	R. L. Polk Co.
	ROSE ARLENE J	R. L. Polk Co.
	TRIPODES GEO	R. L. Polk Co.
	ARBUCKLE CARL W	R. L. Polk Co.
	JARECKI LARRY	R. L. Polk Co.
	JANVIER RAY A	R. L. Polk Co.

FINDINGS

<u>Year</u>	<u>Uses</u>	<u>Source</u>
1967	VACANT	R. L. Polk Co.
	MATHER KENNETH R	R. L. Polk Co.
	GRIFFY MERLE	R. L. Polk Co.
	VACANT	R. L. Polk Co.
	RAGO RALPH J	R. L. Polk Co.
	SAVAGE ANDREA	R. L. Polk Co.
	VACANT	R. L. Polk Co.
	WILLSON JOHN	R. L. Polk Co.
	ZEFF JUDITH M MRS	R. L. Polk Co.
	HON WM	R. L. Polk Co.
	GURLAY H L	R. L. Polk Co.
	THAYER GEO	R. L. Polk Co.
	MORAN S L	R. L. Polk Co.
	HULBERT MA	R. L. Polk Co.
1962	Lake Merritt Launderette	Pacific Telephone
1943	Keady Robt L Marie garage	R. L. Polk & Co.

1555 ALICE ST

<u>Year</u>	<u>Uses</u>	<u>Source</u>
2004	WINSTON EDWARDS	Cole Information Services

1560 ALICE ST

<u>Year</u>	<u>Uses</u>	<u>Source</u>
2017	MICHAEL AKIYAMA	Cole Information Services
	ECOCITY BUILDERS	Cole Information Services
	WILLIAM DEHART	Cole Information Services
	ERIN FLAHERTY	Cole Information Services
	IPELENG KGOSITSILE	Cole Information Services
	JESUS MURILLO	Cole Information Services
	JEREMY COHEN	Cole Information Services
	JONATHAN PEARL	Cole Information Services
	TYMON CURRY	Cole Information Services
	NANCY JAMES	Cole Information Services
	RONALD JOYCE	Cole Information Services

FINDINGS

<u>Year</u>	<u>Uses</u>	<u>Source</u>
2017	ELIZABETH HURT	Cole Information Services
	GERALDINE LANGE	Cole Information Services
	JENNY POLLACK	Cole Information Services
	ALIYAH DUNN	Cole Information Services
	JOSHUA KADIS	Cole Information Services
	ALANA POST	Cole Information Services
	GREGORY BRUNET	Cole Information Services
	NATHAN PERRY	Cole Information Services
	CAROLINE SOUZA	Cole Information Services
	LUCY STEWART	Cole Information Services
2014	ROBERT CROWE	Cole Information Services
	SARAH COOKE	Cole Information Services
	DUSTIN FREY	Cole Information Services
	NICLOE WOODLEY	Cole Information Services
	WILLIAM DEHART	Cole Information Services
	ERIN FLAHERTY	Cole Information Services
	IPELENG KGOSITSILE	Cole Information Services
	CHARLES SPROTT	Cole Information Services
	JOSEF TAYAG	Cole Information Services
	JEREMY COHEN	Cole Information Services
	DONNETT FLASH	Cole Information Services
	DINA HIRSCH	Cole Information Services
	NANCY JAMES	Cole Information Services
	RONALD JOYCE	Cole Information Services
	GLORIA COHEN	Cole Information Services
	ELIZABETH HURT	Cole Information Services
	GERALDINE LANGE	Cole Information Services
	KIRSTIN MILLER	Cole Information Services
JENNY POLLACK	Cole Information Services	
ROBERT THOMAS	Cole Information Services	
ALIYAH DUNN	Cole Information Services	
JOYANNE YOUNG	Cole Information Services	

FINDINGS

<u>Year</u>	<u>Uses</u>	<u>Source</u>
2014	GREGORY BRUNET	Cole Information Services
	ELSA CARDONA	Cole Information Services
	NATHAN PERRY	Cole Information Services
	ECOCITY BUILDERS	Cole Information Services
	REGISTER RICHARD	Cole Information Services
2009	PARISA PARSА	Cole Information Services
	ECOCITY WORLD SUMMIT	Cole Information Services
	JERRI LANGE & ASSOCIATES	Cole Information Services
	ECOCITY BUILDERS	Cole Information Services
	EVE NORMAN	Cole Information Services
	ELSA CARDONA	Cole Information Services
	JOYANNE YOUNG	Cole Information Services
	EDISSA NICOLAS	Cole Information Services
	CARLA LOCOCO	Cole Information Services
	MATTHEW PRUTSMAN	Cole Information Services
	JOAN COOK	Cole Information Services
	GERALD COHEN	Cole Information Services
	GERALDINE LANGE	Cole Information Services
	ELIZABETH HURT	Cole Information Services
	JORDAN VELL	Cole Information Services
	KIRSTIN MILLER	Cole Information Services
	NANCY JAMES	Cole Information Services
	PEARLENE HARRIS	Cole Information Services
	SONYA PALAY	Cole Information Services
	COCO LO	Cole Information Services
J KADIS	Cole Information Services	
JOSH KADIS	Cole Information Services	
ERIN FLAHERTY	Cole Information Services	
JB YOUNG	Cole Information Services	
IPELENG KGOSITSILE	Cole Information Services	
2006	NIGHTINGALE Lew is	Haines Company, Inc.
	NORMAN Eve	Haines Company, Inc.

FINDINGS

<u>Year</u>	<u>Uses</u>	<u>Source</u>
2006	NTOZOKE Shange	Haines Company, Inc.
	A PALAY Sonya	Haines Company, Inc.
	SHULA Drew	Haines Company, Inc.
	SPROTT CT	Haines Company, Inc.
	TULLISTob In	Haines Company, Inc.
	YOUNG Joyanne	Haines Company, Inc.
	ALISON APTS	Haines Company, Inc.
	ALISON THE	Haines Company, Inc.
	Busb Y M	Haines Company, Inc.
	ECOCITY BUILDERS	Haines Company, Inc.
	JAMESNR	Haines Company, Inc.
	JOHNSON A	Haines Company, Inc.
	KALISKI Kathadne	Haines Company, Inc.
	KGOSITSILE ipeleng	Haines Company, Inc.
	LANGE Geraldine	Haines Company, Inc.
	LO Coco C	Haines Company, Inc.
	MORROWNicolé	Haines Company, Inc.
2004	THE 3RDI STUDIO	Cole Information Services
	ALISON THE APTS	Cole Information Services
	THERE OAKLAND	Cole Information Services
	CHRISTIA MULVEY	Cole Information Services
	SILVA ENRIQUE	Cole Information Services
	IPELENG KGOSITSILE	Cole Information Services
	C SPROTT	Cole Information Services
	MICHAEL WOODS	Cole Information Services
	PARISA PARSÁ	Cole Information Services
	SYED FAROOQUE	Cole Information Services
	GEOFFREY BUTTS	Cole Information Services
	DINA HIRSCH	Cole Information Services
	NANCY JAMES	Cole Information Services
	ROLANDE ANSEL	Cole Information Services
	LAUREN GEORGE	Cole Information Services

FINDINGS

<u>Year</u>	<u>Uses</u>	<u>Source</u>
2004	GERALDINE LANGE	Cole Information Services
	JOAN COOK	Cole Information Services
	ELSA CARDONA	Cole Information Services
	EVE NORMAN	Cole Information Services
2000	28 BRUCKMEIER AMY K	Pacific Bell
	30 SUKALSKI ALYSE	Pacific Bell
	31 SPROTT C T	Pacific Bell
	OFFIC ALISON THE	Pacific Bell
	7 HART HARRY	Pacific Bell
	17 JAMES N R	Pacific Bell
	20 COYNE JOHN	Pacific Bell
1999	GERALDINE LANGE	Cole Information Services
	GERALD COHEN	Cole Information Services
	JOAN COOK	Cole Information Services
	MATTHEW PRUTSMAN	Cole Information Services
	PENNY CARPENTER	Cole Information Services
	JORDAN VELL	Cole Information Services
	CARLA LOCOCO	Cole Information Services
	EDISSA NICOLAS	Cole Information Services
	JOYANNE YOUNG	Cole Information Services
	ELSA CARDONA	Cole Information Services
	EVE NORMAN	Cole Information Services
	HARRY HART	Cole Information Services
	ALISON THE	Cole Information Services
	IPELENG KGOSITSILE	Cole Information Services
	JB YOUNG	Cole Information Services
	ERIN FLAHERTY	Cole Information Services
	PARISA PARSА	Cole Information Services
	JOHN COYNE	Cole Information Services
	J KADIS	Cole Information Services
	COCO LO	Cole Information Services
SONYA PALAY	Cole Information Services	

FINDINGS

<u>Year</u>	<u>Uses</u>	<u>Source</u>
1999	NANCY JAMES	Cole Information Services
	PEARLENE HARRIS	Cole Information Services
	KIRSTIN MILLER	Cole Information Services
	ELIZABETH HURT	Cole Information Services
1996	7 HART HARRY	PACIFIC BELL DIRECTORY
	8 TURNER CAREL E	PACIFIC BELL DIRECTORY
	17 JAMES N R	PACIFIC BELL DIRECTORY
	20 COYNE JOHN	PACIFIC BELL DIRECTORY
	30 DARROW CHAD	PACIFIC BELL DIRECTORY
	31 SPROTT C T	PACIFIC BELL DIRECTORY
	OFFIC ALISON THE	PACIFIC BELL DIRECTORY
1994	ALISON	Cole Information Services
	CROOMS, LISA	Cole Information Services
	JAMES, NANCY R	Cole Information Services
	FULLER, JOHN	Cole Information Services
	RECORD, BILL	Cole Information Services
	TURNER, CAREL E	Cole Information Services
	DENNY, GREG	Cole Information Services
1992	ALISON THE	PACIFIC BELL DIRECTORY
	8 METZLER MARIA & DAN	PACIFIC BELL DIRECTORY
	14 DENNY GREG	PACIFIC BELL DIRECTORY
	15 WERTZ RAOUL	PACIFIC BELL DIRECTORY
	16 CROOMS L	PACIFIC BELL DIRECTORY
	17 BAILEY M W	PACIFIC BELL DIRECTORY
	20 SPROTT T	PACIFIC BELL DIRECTORY
	24 JAMES N R	PACIFIC BELL DIRECTORY
	26 CMG CONSULTING	PACIFIC BELL DIRECTORY
	27 DE ROCHER ETIENNE	PACIFIC BELL DIRECTORY
30 KALAUOKA KEVIN	PACIFIC BELL DIRECTORY	
1967	PALACE APARTMENTS A BOSSIC ANDREW	R. L. Polk Co.
	B BYINGTON ROBT	R. L. Polk Co.
	SANTOS P	R. L. Polk Co.

FINDINGS

<u>Year</u>	<u>Uses</u>	<u>Source</u>
1967	MATSUMOTO RUTH	R. L. Polk Co.
	BABYLON LUCY P MRS	R. L. Polk Co.
	BENALLIE PAUL L	R. L. Polk Co.
	GUSTAVASON RALPH	R. L. Polk Co.
	ROBLES A A	R. L. Polk Co.
	FULLAM MARGT	R. L. Polk Co.
	CATCHES MARGT F	R. L. Polk Co.
	ANTHONY RICHD L	R. L. Polk Co.
	TOM RUSSELL	R. L. Polk Co.
	BENTON JOHN C	R. L. Polk Co.
	JOHNSON JOAN D	R. L. Polk Co.
	PRESSON DENNIS D	R. L. Polk Co.
	CAVENESE GEO	R. L. Polk Co.
	VACANT	R. L. Polk Co.
	BENTON ROBT	R. L. Polk Co.
	BAILEY MARGT W	R. L. Polk Co.
	RUFF HENRY E	R. L. Polk Co.
	CASSADORE DARLENE	R. L. Polk Co.
	MERRICK DAVID	R. L. Polk Co.
	LEE HAROLD E	R. L. Polk Co.
	PELLETIER DAVID	R. L. Polk Co.
	SHEPARD ANN	R. L. Polk Co.
	KUDER STAN A	R. L. Polk Co.
	REEVES PAUL	R. L. Polk Co.
	WONG PAULINE F	R. L. Polk Co.
	PARKER IV	R. L. Polk Co.
	KATZ NAN MRS	R. L. Polk Co.
	REYNOLDS MARION	R. L. Polk Co.
	MAGEE VALDYNE	R. L. Polk Co.
1962	Bailey W L	Pacific Telephone
	Barroero Angelo F	Pacific Telephone
	Bell B D	Pacific Telephone

FINDINGS

<u>Year</u>	<u>Uses</u>	<u>Source</u>
1962	Fischer Jeryl	Pacific Telephone
	Foos Evelyn G	Pacific Telephone
	Gonzales Orlando	Pacific Telephone
	Gressman J F	Pacific Telephone
	Gustavson Ralph I	Pacific Telephone
	Kellogg Virginia L	Pacific Telephone
	Knowles Evelyn	Pacific Telephone
	Knowles Jas D	Pacific Telephone
	Lee Harold E	Pacific Telephone
	Lytell A W	Pacific Telephone
	MacKenzie C H	Pacific Telephone
	MacKenzie Robt M	Pacific Telephone
	McCausland Isabel	Pacific Telephone
	Parker Iva	Pacific Telephone
	Ruff Henry E	Pacific Telephone
	Senecal J L	Pacific Telephone
	Wong Ernest	Pacific Telephone
	Ziegler Hubert	Pacific Telephone
	Zolondek Leona	Pacific Telephone
1943	Baldwin Clark T Julia Meng EK Hussey Engineering Corp h	R. L. Polk & Co.
	Akridge R K h	R. L. Polk & Co.
	Albers Henry slsmn h	R. L. Polk & Co.
	AYRES Marjorie C sten US Maritime Com r	R. L. Polk & Co.
	Butter Claire E sten US Maritime Com r	R. L. Polk & Co.
	Covington Eva bkpr h	R. L. Polk & Co.
	Crocker Florence Mrs h	R. L. Polk & Co.
	Fletcher Wilson Ethel B h	R. L. Polk & Co.
	Frey Martin H slsmn EC Ferguson r	R. L. Polk & Co.
	Germann Donelda L h	R. L. Polk & Co.
	Ginter Ruth sten Pay Less Drug Store h	R. L. Polk & Co.
	Hansen D Arnold br mgr Tinys Waffle Shop h	R. L. Polk & Co.

FINDINGS

<u>Year</u>	<u>Uses</u>	<u>Source</u>
1943	HENRY Eug M Violet clk h	R. L. Polk & Co.
	Hipple Anita sten h	R. L. Polk & Co.
	Hipple Nettie J sten U S Maritime Com r	R. L. Polk & Co.
	IRWIN Pearl Mrs nurse h	R. L. Polk & Co.
	Jackson Leroy W Susan slsmgr JFCo h	R. L. Polk & Co.
	Kibbee Doris clk r	R. L. Polk & Co.
	LAMB Hugh A Arvella Magcy dir Cal Mutual Life Ins Co h	R. L. Polk & Co.
	Mac Donald Arth T Bessie law yer h	R. L. Polk & Co.
	Magill Annie M Mrs agt Home Insurance Co of New York h	R. L. Polk & Co.
	Mc Cartney Anna Mrs h	R. L. Polk & Co.
	Mc Cartney Jean r	R. L. Polk & Co.
	Nelson Anna R Mrs r	R. L. Polk & Co.
	Palace Apartments	R. L. Polk & Co.
	Platoff Raphael P Minnie S chiropractor h	R. L. Polk & Co.
	Reeves Barney h	R. L. Polk & Co.
	Rittigstein Frank Lucy M Palace Apts h	R. L. Polk & Co.
	Ruel Ada Mrs h	R. L. Polk & Co.
	Schellhaas Henry W Lo Rene slsmn h	R. L. Polk & Co.
	Stead Laura Mrs cook h	R. L. Polk & Co.
	Sw anson Linnie slsw n Fosters Lunch h	R. L. Polk & Co.
	Thomas Birdie Mrs h	R. L. Polk & Co.
	Thompson Cecil Mrs h	R. L. Polk & Co.
	Wadley Isabella slsw n Kahns h	R. L. Polk & Co.
	Weiss J W h	R. L. Polk & Co.
	Widger Ida M Mrs h	R. L. Polk & Co.
	Willing Emma acct h	R. L. Polk & Co.
	Wittchow Ralph A Ruth N uphol h	R. L. Polk & Co.
	Woodville Juliet dietitian h	R. L. Polk & Co.
	Young Amanda Mrs h	R. L. Polk & Co.
	Bauck Dorothy r	R. L. Polk & Co.
	Beck Lois A h	R. L. Polk & Co.

FINDINGS

<u>Year</u>	<u>Uses</u>	<u>Source</u>
1943	Bender J J shipyard kr h	R. L. Polk & Co.
	BENSON Thora slsw n h	R. L. Polk & Co.
	Benz Nora H Mrs h	R. L. Polk & Co.

1563 ALICE ST

<u>Year</u>	<u>Uses</u>	<u>Source</u>
2009	DAVID WANG	Cole Information Services
2004	DAVID WANG	Cole Information Services
1999	DAVID WANG	Cole Information Services

1564 ALICE ST

<u>Year</u>	<u>Uses</u>	<u>Source</u>
1943	Valentine Betty J tel opr r	R. L. Polk & Co.

1572 ALICE ST

<u>Year</u>	<u>Uses</u>	<u>Source</u>
1943	Taylor Milton Ethel h	R. L. Polk & Co.
	Jones K O h	R. L. Polk & Co.
	Everson N Ruth Mrs compt opr h	R. L. Polk & Co.
	CASE Jas R Mary F h	R. L. Polk & Co.
	Belleque Arth Doris USA h	R. L. Polk & Co.

1574 ALICE ST

<u>Year</u>	<u>Uses</u>	<u>Source</u>
1943	Isham John Oda h	R. L. Polk & Co.

1575 ALICE ST

<u>Year</u>	<u>Uses</u>	<u>Source</u>
1943	Macbodo Tony waiter r	R. L. Polk & Co.

1576 ALICE ST

<u>Year</u>	<u>Uses</u>	<u>Source</u>
1943	Britt Patricia clk r	R. L. Polk & Co.
	BAKER Betty r	R. L. Polk & Co.
	Bell Harry S Margt M ins agt h	R. L. Polk & Co.

FINDINGS

1578 ALICE ST

<u>Year</u>	<u>Uses</u>	<u>Source</u>
1943	Madden Mary C wid G A h	R. L. Polk & Co.

1582 ALICE ST

<u>Year</u>	<u>Uses</u>	<u>Source</u>
1943	Kirkwood Edw Martha M h	R. L. Polk & Co.
	Gates Mark J floor mgr Smith Bros r	R. L. Polk & Co.

1584 ALICE ST

<u>Year</u>	<u>Uses</u>	<u>Source</u>
1943	Fraser Jane M Mrs h	R. L. Polk & Co.

1586 ALICE ST

<u>Year</u>	<u>Uses</u>	<u>Source</u>
1943	Hagerty Sarah maid r	R. L. Polk & Co.
	Lytell Albt W Suzanne D mach h	R. L. Polk & Co.

1809 ALICE ST

<u>Year</u>	<u>Uses</u>	<u>Source</u>
1943	Wattenberger Hattie Mrs r	R. L. Polk & Co.
	Whitmore Willis H Ora M garage atdt h	R. L. Polk & Co.
	Head Matie Mrs waiter r	R. L. Polk & Co.
	GRIFFIN Steven Edna M shoe mfr	R. L. Polk & Co.
	Dorman Helen smstrs r	R. L. Polk & Co.
	Carbollosa Luciano r	R. L. Polk & Co.

1817 ALICE ST

<u>Year</u>	<u>Uses</u>	<u>Source</u>
1943	Church Evelyn Mrs h	R. L. Polk & Co.
	Darby Lon B ydmn SPCo h	R. L. Polk & Co.
	Giovannoni Benj Mary jan h	R. L. Polk & Co.
	Giovannoni Mary Mrs mgr Beverley Apts r	R. L. Polk & Co.
	Holmes Russell shipydwr h	R. L. Polk & Co.
	Kiesling Belle Mrs h	R. L. Polk & Co.
	REED Archie M Dorothy steelwkr r	R. L. Polk & Co.

FINDINGS

<u>Year</u>	<u>Uses</u>	<u>Source</u>
1943	Russell Myrtle Mrs h	R. L. Polk & Co.
	Sloneker Clarice r	R. L. Polk & Co.
	Sloneker Danl r	R. L. Polk & Co.
	Sloneker Lois sten h	R. L. Polk & Co.
	Beverley Apartments	R. L. Polk & Co.
	Anderson Carl F h	R. L. Polk & Co.
	Arrollo Michl shipydw kr h	R. L. Polk & Co.

1821 ALICE ST

<u>Year</u>	<u>Uses</u>	<u>Source</u>
1967	HAYDEN JAMES	R. L. Polk Co.
	DRYDEN FRED L	R. L. Polk Co.
	GULLICKSON BUD	R. L. Polk Co.
	LINEER LILLIAN MRS	R. L. Polk Co.
	MARKENG	R. L. Polk Co.
	FOLEY BESSIE MRS	R. L. Polk Co.
	I DOWNEY OPAL	R. L. Polk Co.
	APARTMENTS	R. L. Polk Co.
1962	Roth John Michael	Pacific Telephone
	Head Ursula M	Pacific Telephone
	Dow ling Lilian	Pacific Telephone
	Mendelson Florence	Pacific Telephone
1943	Zinke Walter r	R. L. Polk & Co.
	HAYWOOD Kate P wid Murry h	R. L. Polk & Co.
	Engstrom Rudolph r	R. L. Polk & Co.
	Denton Ethel Mrs r	R. L. Polk & Co.
	Carson Mabel L r	R. L. Polk & Co.
	Bissell Greta M typist Okld Pub Lbry r	R. L. Polk & Co.

Alice Street

1515 Alice Street

<u>Year</u>	<u>Uses</u>	<u>Source</u>
2006	APARTMENTS	Haines Company, Inc.

FINDINGS

<u>Year</u>	<u>Uses</u>	<u>Source</u>
2006	BISSELL Michael	Haines Company, Inc.
	HENDERSON	Haines Company, Inc.
	Emoesine	Haines Company, Inc.
	LOVERRO Chds	Haines Company, Inc.
	MURPHY Bdan	Haines Company, Inc.
	PROI A Marlina	Haines Company, Inc.
	RAYAA lise	Haines Company, Inc.
	SCHIFFNER Chrisina	Haines Company, Inc.
	SCHNEIDER Derick	Haines Company, Inc.
	SILVA Manuel	Haines Company, Inc.
WASHINGTON Alexis	Haines Company, Inc.	
2000	10 GILDERSLEEVE JED O	Pacific Bell
	11 DICKSON ROBT D	Pacific Bell
	12 WEINBERGER ADAM	Pacific Bell
	14 MARTINEZ JAMES	Pacific Bell
	16 LONSDALE C	Pacific Bell
	17 SHUMAVON GREG	Pacific Bell
	18 BOOK SHANNON	Pacific Bell
	19 ERLIN SEAN D	Pacific Bell
	26 SCHIFFNER CHRISTINA	Pacific Bell
	28 BEAUFORD FRED	Pacific Bell
	29 FITCH HEATHER	Pacific Bell
	31 BISSELL MICHAEL	Pacific Bell
	32 CAPITA GARLAN	Pacific Bell
	33 KINCAID CHRISTOPHER	Pacific Bell
34 SMITH HELEN	Pacific Bell	
1996	10 LESTER DAMON	PACIFIC BELL DIRECTORY
	11 DICKSON ROBT D	PACIFIC BELL DIRECTORY
	21 ALDRED CHARLES W	PACIFIC BELL DIRECTORY
	29 CUENCO AUXILIA	PACIFIC BELL DIRECTORY
	31 COOPER ISADORE R JR	PACIFIC BELL DIRECTORY
1992	11 DICKSON ROBT D	PACIFIC BELL DIRECTORY

FINDINGS

<u>Year</u>	<u>Uses</u>	<u>Source</u>
1992	12 KISER MADELINE	PACIFIC BELL DIRECTORY
	14 FRAZIER ROBERT & MARTHA	PACIFIC BELL DIRECTORY
	21 STECKER CHRIS	PACIFIC BELL DIRECTORY
	29 CUENCO AUXILIA	PACIFIC BELL DIRECTORY
	31 COOPER ISADORE R JR	PACIFIC BELL DIRECTORY
	32 JONES KENNY	PACIFIC BELL DIRECTORY
1991	36 MENESES ROB	PACIFIC BELL DIRECTORY
	Becker Bev	PACIFIC BELL WHITE PAGES
	Cohen Matthew	PACIFIC BELL WHITE PAGES
	Cooper Isadore R Jr	PACIFIC BELL WHITE PAGES
	Cuenco Auxilia	PACIFIC BELL WHITE PAGES
	Cuengco B	PACIFIC BELL WHITE PAGES
	Dickson Robt D	PACIFIC BELL WHITE PAGES
	Dickson Ron	PACIFIC BELL WHITE PAGES
	Dickson Ron & Sherri	PACIFIC BELL WHITE PAGES
	Henneson Ernestine	PACIFIC BELL WHITE PAGES
	Jones Kenny	PACIFIC BELL WHITE PAGES
1986	Adamson Michael Edward	PACIFIC BELL WHITE PAGES
	tarrington Gerald & Ulrica	PACIFIC BELL WHITE PAGES
	Anderson Gene R	PACIFIC BELL WHITE PAGES
	Anderson Geneva	PACIFIC BELL WHITE PAGES
	Anderson Geo	PACIFIC BELL WHITE PAGES
	Anderson George	PACIFIC BELL WHITE PAGES
	Becker Bev	PACIFIC BELL WHITE PAGES
	Cuenco Auxilia	PACIFIC BELL WHITE PAGES
	Lindamood Bill	PACIFIC BELL WHITE PAGES
	Lindamood M	PACIFIC BELL WHITE PAGES
	Logan Robert	PACIFIC BELL WHITE PAGES
	Mc Coy James A	PACIFIC BELL WHITE PAGES
	Me Donald Joseph I	PACIFIC BELL WHITE PAGES
	Nakata Y	PACIFIC BELL WHITE PAGES
Nakatani A	PACIFIC BELL WHITE PAGES	

FINDINGS

<u>Year</u>	<u>Uses</u>	<u>Source</u>
1986	Schillaci Valerie E	PACIFIC BELL WHITE PAGES
	Tarn Man Chung & Ma Lay	PACIFIC BELL WHITE PAGES
	Teeter Brian	PACIFIC BELL WHITE PAGES
	Valencia Mary	PACIFIC BELL WHITE PAGES
	Valencia R	PACIFIC BELL WHITE PAGES
	Wilcox CA	PACIFIC BELL WHITE PAGES
1980	Block Randall	Pacific Telephone
	Cavanagh Alden B	Pacific Telephone
	Degerman David C	Pacific Telephone
	Dinh Hoan Thi	Pacific Telephone
	Egelhoff Catherine	Pacific Telephone
	Estrada Rex R	Pacific Telephone
	Franco Joe	Pacific Telephone
	Hayward Doulgas G	Pacific Telephone
	Lindamood Bill	Pacific Telephone
	Medrano Paul	Pacific Telephone
	Moze A C	Pacific Telephone
	Noah John	Pacific Telephone
	Samaguey Ernesto	Pacific Telephone
	Thaler Diane	Pacific Telephone
	Tran Tuan	Pacific Telephone
	Valencia Mary	Pacific Telephone
White Jas	Pacific Telephone	
1975	BEERS GENE	Pacific Telephone
	HUGHES JIM	Pacific Telephone
	AGIRCIY MDHAT	Pacific Telephone
	BOWERS BERNDELIA A MRS	Pacific Telephone
1970	ANDO MITSUKO	Pacific Telephone Directory
	BOWERS BERNDELLA A MRS	Pacific Telephone Directory
	DOWNING D OREN MRS	Pacific Telephone Directory
	DUNKLE CLARA R	Pacific Telephone Directory
	HAYAKAWA LARRY K	Pacific Telephone Directory

FINDINGS

<u>Year</u>	<u>Uses</u>	<u>Source</u>
1970	HOOPER L	Pacific Telephone Directory
	KRMITCKY D	Pacific Telephone Directory
	LEE FELIX	Pacific Telephone Directory
	MARTINEZ BENNIE JR	Pacific Telephone Directory
	MAYWALD JAS R MRS	Pacific Telephone Directory
	MCCARTNEY ANNA	Pacific Telephone Directory
	MILLER JAS W	Pacific Telephone Directory
	MOORE ROBT L	Pacific Telephone Directory
	THORNBURG SHARON F	Pacific Telephone Directory
	TUCK KENNETH E	Pacific Telephone Directory
	VALENCIA MARIA	Pacific Telephone Directory
	YASIN KADER	Pacific Telephone Directory
	1967	DUNSMIR APARTMENTS
GILBREATH N E		R. L. Polk Co.
BALLY JERRY		R. L. Polk Co.
DOHALTOHE GEO		R. L. Polk Co.
FARMER JACK		R. L. Polk Co.
THORNBURG SHARON		R. L. Polk Co.
SANGER M G MRS		R. L. Polk Co.
HONNIBALL MATHEW		R. L. Polk Co.
PEARSON STANLEY		R. L. Polk Co.
JARDINE EARLENE MRS		R. L. Polk Co.
KYLE ROY		R. L. Polk Co.
VACANT		R. L. Polk Co.
MAHAN JAMES		R. L. Polk Co.
REIFECHNEIDER ELIZ G MRS		R. L. Polk Co.
CASTELBERRY TINY		R. L. Polk Co.
DOWNING FLORENCE MRS		R. L. Polk Co.
DE FREITAS ROBT		R. L. Polk Co.
KENNA WM		R. L. Polk Co.
VACANT		R. L. Polk Co.
CURRAN JACK		R. L. Polk Co.

FINDINGS

<u>Year</u>	<u>Uses</u>	<u>Source</u>
1967	PETERS CHARLES	R. L. Polk Co.
	STEIERT WM JR	R. L. Polk Co.
	VACANT	R. L. Polk Co.
	MC CARTNEY ANN	R. L. Polk Co.
	KANAMU MARY A MRS	R. L. Polk Co.
	LAUDER 8 ACK JOHN	R. L. Polk Co.
	VACANT	R. L. Polk Co.
	BOWERS BETTY MRS	R. L. Polk Co.
1962	VACANT	R. L. Polk Co.
	Adams A r	Pacific Telephone
	Barton Betty	Pacific Telephone
	Combs Jerome B	Pacific Telephone
	Cope Evelyn C	Pacific Telephone
	Dow ning D Oren Mrs	Pacific Telephone
	Ecoffey Albert J	Pacific Telephone
	Feyler Nellie	Pacific Telephone
	Gebala Ad	Pacific Telephone
	Gebala Alice Mrs r	Pacific Telephone
	Gonzales Tim	Pacific Telephone
	Grubb Cleatus Mrs	Pacific Telephone
	Kaiser Armeda Miss r	Pacific Telephone
	Kester Pearl A	Pacific Telephone
	Martinet Alice	Pacific Telephone
	Mc Colm Marjorie r	Pacific Telephone
	Peters Chas Q	Pacific Telephone
	Sanger M G Mrs	Pacific Telephone
	Schuldt Albert J	Pacific Telephone
	Stojanovich Vaso	Pacific Telephone
	Volff Gaston	Pacific Telephone
	Westerberg Walter P	Pacific Telephone
Wiazow ski Marion A	Pacific Telephone	
1955	ADAMS A R	The Pacific Telephone & Telegraph Co.

FINDINGS

<u>Year</u>	<u>Uses</u>	<u>Source</u>
1955	ADOLPHSON AUGUST	The Pacific Telephone & Telegraph Co.
	BATIS RUTH V	The Pacific Telephone & Telegraph Co.
	BYRNE BLANCHE MRS	The Pacific Telephone & Telegraph Co.
	BYRNE RODY P	The Pacific Telephone & Telegraph Co.
	DESOUZA JOS	The Pacific Telephone & Telegraph Co.
	EGBERS W D MRS R	The Pacific Telephone & Telegraph Co.
	FRANKLIN LILLIAN	The Pacific Telephone & Telegraph Co.
	FRIEDMAN ALEX MRS	The Pacific Telephone & Telegraph Co.
	GARLICK HELEN	The Pacific Telephone & Telegraph Co.
	GEBALA AD	The Pacific Telephone & Telegraph Co.
	GEBALA ALICE MRS R	The Pacific Telephone & Telegraph Co.
	KAISER ARMEDA MISS R	The Pacific Telephone & Telegraph Co.
	KING MARLYS	The Pacific Telephone & Telegraph Co.
	MCCOLM MARJORIE R	The Pacific Telephone & Telegraph Co.
	NATHAN HARRY E R	The Pacific Telephone & Telegraph Co.
	PAYNE W A	The Pacific Telephone & Telegraph Co.
	POLLARD JOS	The Pacific Telephone & Telegraph Co.
	TALLMAN BESSIE R MRS R	The Pacific Telephone & Telegraph Co.
	VALENTINE LILLIE	The Pacific Telephone & Telegraph Co.
	1950	ADAMS A R
AMATO RUSSELL C R		The Pacific Telephone & Telegraph Co.
BARRETT ROBT M R		The Pacific Telephone & Telegraph Co.
BOWERMAN V L R		The Pacific Telephone & Telegraph Co.
BOZENY N A R		The Pacific Telephone & Telegraph Co.
CRAIG J FR		The Pacific Telephone & Telegraph Co.
FRIEDMAN ALEX R		The Pacific Telephone & Telegraph Co.
GEBALA ALICE MRS R		The Pacific Telephone & Telegraph Co.
GLEASON WM R		The Pacific Telephone & Telegraph Co.
GOMEZ HERBERT R		The Pacific Telephone & Telegraph Co.
GRAF OTTO R		The Pacific Telephone & Telegraph Co.
HARTLEY EDW G R		The Pacific Telephone & Telegraph Co.
KAISER ARMEDA MFISS R		The Pacific Telephone & Telegraph Co.

FINDINGS

<u>Year</u>	<u>Uses</u>	<u>Source</u>	
1950	LERCH W L R	The Pacific Telephone & Telegraph Co.	
	NATHAN HARRY E R	The Pacific Telephone & Telegraph Co.	
	PALMER G RUDOLPH R	The Pacific Telephone & Telegraph Co.	
	PEARSOS E M DR R	The Pacific Telephone & Telegraph Co.	
	QUINN JACK F R	The Pacific Telephone & Telegraph Co.	
	RITTER J IK COL R	The Pacific Telephone & Telegraph Co.	
	SMITH RICHARD R	The Pacific Telephone & Telegraph Co.	
	SZYMANSKI ROSE R	The Pacific Telephone & Telegraph Co.	
	TALLNEAN BESSIE R MRS R	The Pacific Telephone & Telegraph Co.	
	FANNING OLIVE H MRS R	The Pacific Telephone & Telegraph Co.	
	1945	ADAMS A R	The Pacific Telephone & Telegraph Co.
		BASTAE PETER R	The Pacific Telephone & Telegraph Co.
		BERGEN ROBT R	The Pacific Telephone & Telegraph Co.
		CLARK HARRY G LT R	The Pacific Telephone & Telegraph Co.
CRUZA GEORGE F R		The Pacific Telephone & Telegraph Co.	
EGBERS W D MRS R		The Pacific Telephone & Telegraph Co.	
FANNING OLIVE H MRS R		The Pacific Telephone & Telegraph Co.	
GEBALA ALLIE MRS R		The Pacific Telephone & Telegraph Co.	
GILES HOLLIE C R		The Pacific Telephone & Telegraph Co.	
GLEASON WM R		The Pacific Telephone & Telegraph Co.	
KAISER ARMEDA MISS R		The Pacific Telephone & Telegraph Co.	
LEE KAREN L R		The Pacific Telephone & Telegraph Co.	
MCCOLM MARJORIE R		The Pacific Telephone & Telegraph Co.	
NATHAN HARRY E R		The Pacific Telephone & Telegraph Co.	
PALMER G RUDOLPH R		The Pacific Telephone & Telegraph Co.	
PALO F J R		The Pacific Telephone & Telegraph Co.	
RITTER J K COL R		The Pacific Telephone & Telegraph Co.	
SEAHOLM E R		The Pacific Telephone & Telegraph Co.	
SHAFF M E MRS R		The Pacific Telephone & Telegraph Co.	
TALLMAN BESSIE R MRS R		The Pacific Telephone & Telegraph Co.	
1943	Adams Alma tchr Pub Sch h	R. L. Polk & Co.	
	Ainsworth Salome A Mrs clk r	R. L. Polk & Co.	

FINDINGS

<u>Year</u>	<u>Uses</u>	<u>Source</u>
1943	Anderson C S Edna h	R. L. Polk & Co.
	Bastae Peter r	R. L. Polk & Co.
	Berry Geo T jr h	R. L. Polk & Co.
	Bickel Barbara restr wkr r	R. L. Polk & Co.
	BINNING MEL H Ruth Collections h	R. L. Polk & Co.
	Dunsmuir Apartments	R. L. Polk & Co.
	Egbers Alberta wid W D h	R. L. Polk & Co.
	Fanning Andw J Olive H h	R. L. Polk & Co.
	Flynn Elen M r	R. L. Polk & Co.
	FLYNN Sarah F h	R. L. Polk & Co.
	Giles Hollie C M Marie h	R. L. Polk & Co.
	GLEASON Wm G h	R. L. Polk & Co.
	How land Henry L Grace field eng Okld Eng Dept h	R. L. Polk & Co.
	KAISER Edw J lab r	R. L. Polk & Co.
	KAISER Emily A r	R. L. Polk & Co.
	KAISER M Armeda h	R. L. Polk & Co.
	Lantis Mary E wid Melvin r	R. L. Polk & Co.
	Law rence Mary C h	R. L. Polk & Co.
	LEE Karen L sten PG & ECo h	R. L. Polk & Co.
	Macauley Jane L wid Z B mgr Dunsmuir Apts h	R. L. Polk & Co.
	Mack E W h	R. L. Polk & Co.
	Mc Colm Marjorie M Mrs bkpr Coulter Sibbett Steel Co r	R. L. Polk & Co.
	Mc Colm Robt C Marjorie M h	R. L. Polk & Co.
	Nathan Harry E Henrietta slsmn h	R. L. Polk & Co.
	Nicholson J A h	R. L. Polk & Co.
	Nord John h	R. L. Polk & Co.
	Palmer G Rudolph Justina S dental supp h	R. L. Polk & Co.
	Palmer Justina S Mrs letter shop r	R. L. Polk & Co.
	Parker W C h	R. L. Polk & Co.
	Pearce Ernest H Maude tow ermn Key System h	R. L. Polk & Co.

FINDINGS

<u>Year</u>	<u>Uses</u>	<u>Source</u>
1943	Reifschneider Gardenia fnshr Moore Clothing Co h	R. L. Polk & Co.
	Ritter John K Page D USA h	R. L. Polk & Co.
	ROSE Frieda slsk n Maxwell Hdw Co r	R. L. Polk & Co.
	Seaholm Marmaduke H Emma carp h	R. L. Polk & Co.
	Stromberg Fredk W clk SFRy r	R. L. Polk & Co.
	TALLMAN Bessie R Mrs h	R. L. Polk & Co.
1938	ADAMS A R	Pacific Telephone
	BERRYMAN E W R	Pacific Telephone
	CALDWELL LOUANNA R	Pacific Telephone
	DUNN VICTOR A R	Pacific Telephone
	EDWARDS ROSCOE M R	Pacific Telephone
	EGBERS W D MRS R	Pacific Telephone
	FANNING OLIVE H MRS R	Pacific Telephone
	FRENZER WALTER J R	Pacific Telephone
	KAISER ARMEDA MISS R	Pacific Telephone
	LAUX WM V R	Pacific Telephone
	MCCOLM MARJORIE R	Pacific Telephone
	NATHAN HARRY E R	Pacific Telephone
	NEYLAN MARY H R	Pacific Telephone
	OVERCAST JAMES B R	Pacific Telephone
	PALMER G RUDOLPH R	Pacific Telephone
	RITTER J K COL R	Pacific Telephone
	SALTZSTINE A MRS R	Pacific Telephone
	SEAHOLM E R	Pacific Telephone
	SEARLS MAE MRS R	Pacific Telephone
	SUTHERLAND JAMES A R	Pacific Telephone
WOOD MAUDE E MRS R	Pacific Telephone	
1933	BABB ADAH MRS H	R. L. Polk & Co.
	BARTON CHAS H SLSMN H	R. L. Polk & Co.
	BARTON JILES D R	R. L. Polk & Co.
	BENOIT GEO H	R. L. Polk & Co.
	BERGER LU M PHOTOG	R. L. Polk & Co.

FINDINGS

<u>Year</u>	<u>Uses</u>	<u>Source</u>
1933	CHASE ESTHER (WID A W) H	R. L. Polk & Co.
	CHASE JESSIE M TCHR OKLD PUB SCH R	R. L. Polk & Co.
	DE GRAFF K N PHARM FEDERAL DRUG CO R	R. L. Polk & Co.
	DUNSMUIR APARTMENTS	R. L. Polk & Co.
	EISELE MARIE A STEN R	R. L. Polk & Co.
	ENGMAN ERIC CLK R	R. L. Polk & Co.
	FANNING ANDW J (OLIVE) CUSTOMS BROKER H	R. L. Polk & Co.
	FRANKE GEO H	R. L. Polk & Co.
	HALCOM HARRY A (MAUDE) SLSMN WHITE POLLARD FRED T WOOD INC H	R. L. Polk & Co.
	HALCOM LYNTON K SLSMN WHITE POLLARD FRED T WOOD INC R	R. L. Polk & Co.
	HILBURN KATH M BR MGR PATRICK & MOISE-KLINKNER CO R	R. L. Polk & Co.
	HILLBURN BERT F (CATH) BKPR H	R. L. Polk & Co.
	HOWARD GEO MASSEUR R	R. L. Polk & Co.
	HOWARD LEVINA MRS H	R. L. Polk & Co.
	HOWARD SALLY CLK R	R. L. Polk & Co.
	HULL B FRANK (ANN) ADJ R320	R. L. Polk & Co.
	JACKSON MILDRED M STEN R	R. L. Polk & Co.
	JOHNSON HOMER F DISPLAY MGR ROOS BROS H	R. L. Polk & Co.
	KAISER EDW J R	R. L. Polk & Co.
	KAISER EMILY A H	R. L. Polk & Co.
	KAISER M ARMEDA TCHR OKLD PUB SCH H	R. L. Polk & Co.
	KLINE MORRIS (HELEN) R	R. L. Polk & Co.
	KLINE VERNON (MAE) TAILOR H	R. L. Polk & Co.
	LAMBERT THOS B (ELIZ) PHOTOG H	R. L. Polk & Co.
	LEWIS HARRY A (JOSEPHINE) ELECTN H	R. L. Polk & Co.
	MACDANIEL ALBT E (NETTIE) MGR DUNSMUIR APTS H	R. L. Polk & Co.
	MARSDEN ROBT G (JENNIE) SLSMN H	R. L. Polk & Co.
	MARSDEN ROBT W BKPR R	R. L. Polk & Co.

FINDINGS

<u>Year</u>	<u>Uses</u>	<u>Source</u>
1933	MEYERS SAML V (GERTRUDE) H	R. L. Polk & Co.
	MORCOM ALBT E (MINNIE) H	R. L. Polk & Co.
	MORCOM MINNIE MRS NOTIONS	R. L. Polk & Co.
	MORTON JESSIE MRS H	R. L. Polk & Co.
	MORTON JOHN W REPORTER H	R. L. Polk & Co.
	MUSGROVE MARY MRS R	R. L. Polk & Co.
	NATHAN HARRY E (HENRIETTA) SLSMN LOOSE-WILES BISCUIT CO H	R. L. Polk & Co.
	PALMER G RUDOLPH (JUSTINA S) DENTAL SUPP R301	R. L. Polk & Co.
	PALMER JUSTINA S MULTIGRAPHING R301	R. L. Polk & Co.
	PEEL FERN H (WID HUMPHREY) H	R. L. Polk & Co.
	SCHWENDIMAN WILHELMINA (WID JACOB) R	R. L. Polk & Co.
	SOULE FREDK R (RUTH) COPY READER H	R. L. Polk & Co.
	STEWARD MILDRED WAITER H	R. L. Polk & Co.
	TRAPHEGEN AGSTA MRS H	R. L. Polk & Co.
	WILMOT PEARL WAITER H	R. L. Polk & Co.
1928	Aber Eda H Mrs H	R.L. Polk and Co of California
	Benoit Celine Mrs H	R.L. Polk and Co of California
	av Clare E artist Hartsook Studio H	R.L. Polk and Co of California
	B Lu M artist Hartsook Studio R	R.L. Polk and Co of California
	Co Simona H	R.L. Polk and Co of California
	CASE Ethel J tchr OPS R	R.L. Polk and Co of California
	h Louis C H	R.L. Polk and Co of California
	Dunsmuir Apartments Mrs Flora I Harrison mg R	R.L. Polk and Co of California
	Sunnyhill Lolita D phys R	R.L. Polk and Co of California
	Belle Wm J depy city aud Okid H	R.L. Polk and Co of California
	graph Daisy tchr OPS H	R.L. Polk and Co of California
	h Wm C Virginia slsmn Peck & s Hills Furn Co H	R.L. Polk and Co of California
	r Dorothy stdt R	R.L. Polk and Co of California
	Oxford Louise buyer R	R.L. Polk and Co of California

FINDINGS

<u>Year</u>	<u>Uses</u>	<u>Source</u>
1928	Co Flora I Mrs mgr Dunsmuir Apts H	R.L. Polk and Co of California
	Hoesly Anna S nurse R	R.L. Polk and Co of California
	PF Fred L slsmn Klang Dawers Staty Co H	R.L. Polk and Co of California
	View Emma Mrs H	R.L. Polk and Co of California
	49th Myra tchr OPS R	R.L. Polk and Co of California
	Kaiser Emile A R	R.L. Polk and Co of California
	M Armeda tchr OPS R	R.L. Polk and Co of California
	Knee Wesley slsmn R	R.L. Polk and Co of California
	Kolher Florence tchr R	R.L. Polk and Co of California
	LANE H GORDON Mabelle H G Lane & Co H	R.L. Polk and Co of California
	Late Ira D Annie A H	R.L. Polk and Co of California
	h Turner Bernice H	R.L. Polk and Co of California
	Brooklyn Harry E Henrietta slsmn H	R.L. Polk and Co of California
	Peebles Gertie Mrs H	R.L. Polk and Co of California
	Pfrimmer Vashti tchr OPS H	R.L. Polk and Co of California
	Pirnat Victor A slsmn H C Capwell Co R	R.L. Polk and Co of California
	dr Rosalie phone opr H	R.L. Polk and Co of California
	hb Robt A Dorothy H	R.L. Polk and Co of California
	Russell Ruth E tchr OPS R	R.L. Polk and Co of California
	Evangelistic A Chesley Mary W evangelist H	R.L. Polk and Co of California
	cort Jos H	R.L. Polk and Co of California
	Sylvester Beulah tchr OPS H	R.L. Polk and Co of California
	Torrance Gee W ralmn R	R.L. Polk and Co of California
1925	ALEXANDER MRS HENRY R	R. L. Polk & Co. of California
	DILLMAN L C R	R. L. Polk & Co. of California
	DUNSMUIR APARTMENTS	R. L. Polk & Co. of California
	STEVENS A CHESLEY R	R. L. Polk & Co. of California
1920	DUNSMUIR APARTMENTS	R. L. Polk & Co. of California
	GLINES H A R	R. L. Polk & Co. of California
	MATTHEWS M R	R. L. Polk & Co. of California

FINDINGS

ALICE TER

1502 ALICE TER

<u>Year</u>	<u>Uses</u>	<u>Source</u>
1950	BERGSTROM ESTHER L R	The Pacific Telephone & Telegraph Co.

ALICE WAY

1432 ALICE WAY

<u>Year</u>	<u>Uses</u>	<u>Source</u>
1955	LESTER S CLEANING & LAUNDRY SERVICE	The Pacific Telephone & Telegraph Co.
1945	WILEY DON C MRS THE OAKLAND FORUM	The Pacific Telephone & Telegraph Co.
	OAKLAND FORUM THE	The Pacific Telephone & Telegraph Co.
	FORUM THE	The Pacific Telephone & Telegraph Co.
1938	ALAMEDA COUNTY NURSES ASSN INC	Pacific Telephone
	DIRECTORY OF REGISTERED NURSES OF ALA CO INC	Pacific Telephone
	PONTING DOROTHY R	Pacific Telephone
	NURSES OF ALA CO INC DIRECTORY OF REGISTERED	Pacific Telephone

1436 ALICE WAY

<u>Year</u>	<u>Uses</u>	<u>Source</u>
1986	LE ON G T S PHOTO LAB	PACIFIC BELL WHITE PAGES
1980	LEONG T S PHOTO LAB	Pacific Telephone
1975	LEONG T S PHOTO LAB	Pacific Telephone
1955	KAYO HARRIS & ASSOCIATES	The Pacific Telephone & Telegraph Co.
	HARRIS KAYO ALBERT & ASSOCIATES	The Pacific Telephone & Telegraph Co.
	HARRIS & ASSOCIATES PHOTGRPHRS ALBERT KAYO HARRIS & ASSOCIATES	The Pacific Telephone & Telegraph Co.
	BAY COUNTIES PHOTO AGCY	The Pacific Telephone & Telegraph Co.
1950	PAC STUDIO	The Pacific Telephone & Telegraph Co.
1933	THEOSOPHICAL SOCIETY MRS ESTHER GOODWIN SEC	R. L. Polk & Co.

1439 ALICE WAY

<u>Year</u>	<u>Uses</u>	<u>Source</u>
1986	Communicating Group The	PACIFIC BELL WHITE PAGES

FINDINGS

<u>Year</u>	<u>Uses</u>	<u>Source</u>
1986	XK Photo Services	PACIFIC BELL WHITE PAGES
1980	XK The Communicating Group	Pacific Telephone
	Williamson Jack Motion Picture Productions	Pacific Telephone
	Rieser Robt E & Associates audiovisual prodctn & graphc desgn	Pacific Telephone
	Rieser & Associates XK The Communicating Group	Pacific Telephone
	Agur Gordon	Pacific Telephone
1975	KOSMOS & ASSOCIATES INC	Pacific Telephone
1970	KOSMOS & ASSOCIATES INC	Pacific Telephone Directory
1945	SAFEWAY STORES INC	The Pacific Telephone & Telegraph Co.

1440 ALICE WAY

<u>Year</u>	<u>Uses</u>	<u>Source</u>
1950	FRANKLIN BEAUTY SALON	The Pacific Telephone & Telegraph Co.
	PROBERT ANN FRANKLIN BEAUTY SALON	The Pacific Telephone & Telegraph Co.
1945	CITY CLUB BEAUTY SHOP	The Pacific Telephone & Telegraph Co.
1938	CITY CLUB BEAUTY SHOP	Pacific Telephone
1933	HUGHES CORA BEAUTY SHOP	R. L. Polk & Co.

1441 ALICE WAY

<u>Year</u>	<u>Uses</u>	<u>Source</u>
1925	MOORE MRS H W R	R. L. Polk & Co. of California
1920	MOORE MRS H W R	R. L. Polk & Co. of California

1442 ALICE WAY

<u>Year</u>	<u>Uses</u>	<u>Source</u>
1950	PAYROLL GUARANTEE ASSN INC	The Pacific Telephone & Telegraph Co.
	PENSION & TAXPAYERS UNION PAYROLL GUARANTEE ASSN INC	The Pacific Telephone & Telegraph Co.
1945	ELLIS JOHN BOARDMAN INS	The Pacific Telephone & Telegraph Co.
	PAYROLL GUARANTEE ASSN INC	The Pacific Telephone & Telegraph Co.

1443 ALICE WAY

<u>Year</u>	<u>Uses</u>	<u>Source</u>
1933	STATE GOVERNMENT DIVISION OF MOTOR VEHICLES L A ALBORELLI MGR	R. L. Polk & Co.

FINDINGS

<u>Year</u>	<u>Uses</u>	<u>Source</u>
1928	land Division of Motor Vehicles Ada Ford mgr	R.L. Polk and Co of California

1447 ALICE WAY

<u>Year</u>	<u>Uses</u>	<u>Source</u>
1955	IRENE S BEAUTY BAR	The Pacific Telephone & Telegraph Co.
1950	HOME CRAFT CO	The Pacific Telephone & Telegraph Co.
1938	CLIFF BEAUTY SHOP	Pacific Telephone
1933	CATE CARRIE E BEAUTY SHOP	R. L. Polk & Co.
1928	11 Beauty Shop Carrie B Oate mg R	R.L. Polk and Co of California

1449 ALICE WAY

<u>Year</u>	<u>Uses</u>	<u>Source</u>
1991	Crow ley Marion E	PACIFIC BELL WHITE PAGES
	Crow ley Maritime Corp	PACIFIC BELL WHITE PAGES
	Crow ley S	PACIFIC BELL WHITE PAGES
	Crow ley T	PACIFIC BELL WHITE PAGES
	Duan Yun Qin	PACIFIC BELL WHITE PAGES
	Lai Zi Xing	PACIFIC BELL WHITE PAGES
	Laib K D	PACIFIC BELL WHITE PAGES
	Lam Jennifer	PACIFIC BELL WHITE PAGES
	Luu Phuong Lan	PACIFIC BELL WHITE PAGES
	Mei Lin Su	PACIFIC BELL WHITE PAGES
	Seto Kw ok Ying	PACIFIC BELL WHITE PAGES
	Wang Yoon Wah	PACIFIC BELL WHITE PAGES
	Xu Xiang	PACIFIC BELL WHITE PAGES
	Yeung Chak	PACIFIC BELL WHITE PAGES
1986	Chiu Ying	PACIFIC BELL WHITE PAGES
	Crow ley Marion E	PACIFIC BELL WHITE PAGES
	Crow ley Maritime Corp	PACIFIC BELL WHITE PAGES
	CROW LEY MARITIME CORP	PACIFIC BELL WHITE PAGES
	Dean Rubye F	PACIFIC BELL WHITE PAGES
	Dean S	PACIFIC BELL WHITE PAGES
	Gerhard Hilton	PACIFIC BELL WHITE PAGES

FINDINGS

<u>Year</u>	<u>Uses</u>	<u>Source</u>
1986	Gerhard P J	PACIFIC BELL WHITE PAGES
	Lee Geo	PACIFIC BELL WHITE PAGES
	Leung Shing	PACIFIC BELL WHITE PAGES
	Leung Sik Hung	PACIFIC BELL WHITE PAGES
	ii UUGuo Yuan	PACIFIC BELL WHITE PAGES
	Ly Duc V	PACIFIC BELL WHITE PAGES
	Seto Kw ok Ying	PACIFIC BELL WHITE PAGES
	Tien Qui Le	PACIFIC BELL WHITE PAGES
	Weaver Fred	PACIFIC BELL WHITE PAGES
1980	Bithell L	Pacific Telephone
	Chiu Ying	Pacific Telephone
	Crow ley Marion E	Pacific Telephone
	Dean Rubye F	Pacific Telephone
	Dillon V G	Pacific Telephone
	Gerhard Hilton	Pacific Telephone
	Lee Geo	Pacific Telephone
	Osgood Leonard H	Pacific Telephone
	Seto Kw on Ying	Pacific Telephone
	Simpson Thos R	Pacific Telephone
	Trincado Hector M	Pacific Telephone
1975	DILLON V G	Pacific Telephone
	EARLS HELEN V	Pacific Telephone
	FISHER WALTER L	Pacific Telephone
	HORMANN L B	Pacific Telephone
1970	CROWLEY JAS D	Pacific Telephone Directory
	DALTON T M	Pacific Telephone Directory
	DEAN RUBY E F	Pacific Telephone Directory
	DILLON V G	Pacific Telephone Directory
	EARLS HELEN V	Pacific Telephone Directory
	ECOFFEY ALBERT J	Pacific Telephone Directory
	HARTUNG E	Pacific Telephone Directory
	HORMANN L B	Pacific Telephone Directory

FINDINGS

<u>Year</u>	<u>Uses</u>	<u>Source</u>	
1970	LUTTON J V	Pacific Telephone Directory	
	MATTEUCCI EMMA	Pacific Telephone Directory	
	TULLY M E	Pacific Telephone Directory	
	BATSTONE NORMAN	Pacific Telephone Directory	
	CATCOTT P L	Pacific Telephone Directory	
1955	LEIBER SAM	The Pacific Telephone & Telegraph Co.	
	LITTLE EMMA MRS	The Pacific Telephone & Telegraph Co.	
	LOKEY MARGARET G	The Pacific Telephone & Telegraph Co.	
	MCMAHON ELIZABETH	The Pacific Telephone & Telegraph Co.	
	PARSONS EDNA G	The Pacific Telephone & Telegraph Co.	
	SWANSON MARGER Y	The Pacific Telephone & Telegraph Co.	
	THOMPSON JAS R COL	The Pacific Telephone & Telegraph Co.	
	YEAGER R E R	The Pacific Telephone & Telegraph Co.	
	AINSWORTH MILDRED B	The Pacific Telephone & Telegraph Co.	
	ANDERSEN GEO H MRS	The Pacific Telephone & Telegraph Co.	
	BERGSTROM ESTHER L	The Pacific Telephone & Telegraph Co.	
	BERNARD G	The Pacific Telephone & Telegraph Co.	
	COOK WINIFRED K MRS	The Pacific Telephone & Telegraph Co.	
	FERGUSON B L R	The Pacific Telephone & Telegraph Co.	
	GILDE J L R	The Pacific Telephone & Telegraph Co.	
	HALL WAYNE V	The Pacific Telephone & Telegraph Co.	
	HALVERSON MABEL	The Pacific Telephone & Telegraph Co.	
	HOLCOMB HARRY L MRS	The Pacific Telephone & Telegraph Co.	
	1950	BURROWS PAULA R	The Pacific Telephone & Telegraph Co.
		DENNERY HENRY R	The Pacific Telephone & Telegraph Co.
FERGUSON B L R		The Pacific Telephone & Telegraph Co.	
GILLARD JAMES B R		The Pacific Telephone & Telegraph Co.	
GROSSMAN S H R		The Pacific Telephone & Telegraph Co.	
HAZELTON G C R		The Pacific Telephone & Telegraph Co.	
LITTLE EMMA MRS R		The Pacific Telephone & Telegraph Co.	
RUSSELL LEROY B R		The Pacific Telephone & Telegraph Co.	
SMITH ANITA W R	The Pacific Telephone & Telegraph Co.		

FINDINGS

<u>Year</u>	<u>Uses</u>	<u>Source</u>
1950	THOMPSON JAS R R	The Pacific Telephone & Telegraph Co.
	TWEED HENRY E R	The Pacific Telephone & Telegraph Co.
	YEAGER R E R	The Pacific Telephone & Telegraph Co.
1945	GROSSMAN S H R	The Pacific Telephone & Telegraph Co.
	MARVIN RAY C R	The Pacific Telephone & Telegraph Co.
	MATSON NELLE R	The Pacific Telephone & Telegraph Co.
	MCCLOSKEY EDWARD L R	The Pacific Telephone & Telegraph Co.
	TWEED HENRY E R	The Pacific Telephone & Telegraph Co.
	WALCOTT ALICE I MRS R	The Pacific Telephone & Telegraph Co.
	WOZNICK PAULINE R	The Pacific Telephone & Telegraph Co.
	BECK LOIS A R	The Pacific Telephone & Telegraph Co.
	CRAWFORD WALTER H R	The Pacific Telephone & Telegraph Co.
	DENNERY HENRY R	The Pacific Telephone & Telegraph Co.
	DEVORE C M R	The Pacific Telephone & Telegraph Co.
	ENCKHAUSEN CHAS R	The Pacific Telephone & Telegraph Co.
	FANCHER VIOLETTE A R	The Pacific Telephone & Telegraph Co.
	FERGUSON B L R	The Pacific Telephone & Telegraph Co.
	FRANCIS PAULA R	The Pacific Telephone & Telegraph Co.
	GILLARD JAMES B R	The Pacific Telephone & Telegraph Co.
GREGORY WM R	The Pacific Telephone & Telegraph Co.	
1938	CHAFFEE GRACE B R	Pacific Telephone
	CLIFF APTS	Pacific Telephone
	DE MASCEK ELIZABETH R	Pacific Telephone
	GOOCH W P R	Pacific Telephone
	LANNING M E R	Pacific Telephone
	LINDSAY HARRIET E MRS R	Pacific Telephone
	MCLEAN A C CLIFF APTS	Pacific Telephone
	SELIGSON H R	Pacific Telephone
	THAYER W D R	Pacific Telephone
1933	ANDERSON WM L (HILDA) H	R. L. Polk & Co.
	BROWN BLANCHE MRS SLSWN R	R. L. Polk & Co.
	CATE CARRIE E BEAUTY SHOP	R. L. Polk & Co.

FINDINGS

<u>Year</u>	<u>Uses</u>	<u>Source</u>
1933	CLIFF APARTMENTS	R. L. Polk & Co.
	DYE JOHN J BR MGR MACMARR STORES H	R. L. Polk & Co.
	FRIEDEL PHIL A MECH ENG H C SCHROEDER H	R. L. Polk & Co.
	PHELAN AMBROSE A (SEGRID) COOK H	R. L. Polk & Co.
	PUGH JESSIE MRS CLK R	R. L. Polk & Co.
	SAULQUE WALTER (EMMA) PHARM DAY AND NIGHT PHARM H	R. L. Polk & Co.
	SELIGSON HASKELL WITH COLUMBIA OUTFITTING CO H	R. L. Polk & Co.
	STEINER LESTER (MAYME) SLSMN H	R. L. Polk & Co.
	WEST BRYANT MGR FOX STATE THEATRE R	R. L. Polk & Co.
	MCLEAN ALEX C (ELIZ) H	R. L. Polk & Co.
	MCLEAN ALEX C JR (ADA) PRES SIERRA OIL CO H	R. L. Polk & Co.
	MEEHAN EMMETT BKPR R	R. L. Polk & Co.
	MEEHAN HENRY G ASST MGR FOX CAL THEATRE R	R. L. Polk & Co.
	MEEHAN HENRY P (MOLLIE) H	R. L. Polk & Co.
	MEEHAN MOLLIE MRS MGR CLIFF APTS R	R. L. Polk & Co.
	MITCHELL CHAS COOK H	R. L. Polk & Co.
	MITCHELL CLIFFORD COOK R	R. L. Polk & Co.
	MOCK HAROLD EMP SAFEWAY STORES R	R. L. Polk & Co.
	PATTERSON JOS H	R. L. Polk & Co.
1928	Berensten Arth S H	R.L. Polk and Co of California
	Bank Frank R with East Bay Creamery Co H	R.L. Polk and Co of California
	Cate Carrie E mgr Cliff Beauty Shop H	R.L. Polk and Co of California
	bridge Ernestine Mrs H	R.L. Polk and Co of California
	FREEMAN Frank elk H	R.L. Polk and Co of California
	Foothill Peter A Lola H	R.L. Polk and Co of California
	Haupt Robt J elk L F Smith R	R.L. Polk and Co of California
	M C Mrs H	R.L. Polk and Co of California
	Lozzero Paul A H	R.L. Polk and Co of California
	Hearst Michl slsmn H C Cap Well Co H	R.L. Polk and Co of California

FINDINGS

<u>Year</u>	<u>Uses</u>	<u>Source</u>
1928	rd Fannie Mrs H	R.L. Polk and Co of California
	Jas slsmn R	R.L. Polk and Co of California
	Co Robt slsmn R	R.L. Polk and Co of California
	W Wm slsmn R	R.L. Polk and Co of California
	Mc Alex C H	R.L. Polk and Co of California
	Mc Alex C Jr H	R.L. Polk and Co of California
	Monticello De Witt slsmn H	R.L. Polk and Co of California
	MEEHAN Henry P Mollie H	R.L. Polk and Co of California
	h Cherie hairdrsr H	R.L. Polk and Co of California
	rr Ray C H	R.L. Polk and Co of California
	m Fred W Anna R	R.L. Polk and Co of California
	versity Jas B Lakeside Garage H	R.L. Polk and Co of California
	r Wm Myrtle Lakeside Garage H	R.L. Polk and Co of California
	R Robi A H	R.L. Polk and Co of California
	Van Olinda Chas E Anna B Federated Milling & Baking Co H	R.L. Polk and Co of California
	Weichert Geo sismn H	R.L. Polk and Co of California
	Winberly F Alice Mrs H	R.L. Polk and Co of California
1925	CLIFF APARTMENTS	R. L. Polk & Co. of California
	GRAHAM MISS E M R	R. L. Polk & Co. of California
	HARRELL W O R	R. L. Polk & Co. of California
	KNEEDLER H D OFFICE	R. L. Polk & Co. of California
	LEON MRS S R	R. L. Polk & Co. of California
	MCALLISTER H E R	R. L. Polk & Co. of California
	POPE CLEM R	R. L. Polk & Co. of California
	REEVES EDWIN F R	R. L. Polk & Co. of California
	SEXTON J R	R. L. Polk & Co. of California
	SHARPE MISS MARIE L R	R. L. Polk & Co. of California

1450 ALICEWAY

<u>Year</u>	<u>Uses</u>	<u>Source</u>
1991	Alician Apartments	PACIFIC BELL WHITE PAGES
	Braunz Peter R	PACIFIC BELL WHITE PAGES
	Brause Bill & Kim	PACIFIC BELL WHITE PAGES

FINDINGS

<u>Year</u>	<u>Uses</u>	<u>Source</u>
1991	Broughton Leroy	PACIFIC BELL WHITE PAGES
	Carrington Gwendolyn A	PACIFIC BELL WHITE PAGES
	Crowell Michael D	PACIFIC BELL WHITE PAGES
	Crowell Plastering Corporation Inc	PACIFIC BELL WHITE PAGES
	Crowell S	PACIFIC BELL WHITE PAGES
	Fair James	PACIFIC BELL WHITE PAGES
	Fair L&P	PACIFIC BELL WHITE PAGES
	Goodhart John	PACIFIC BELL WHITE PAGES
	Jackson CE	PACIFIC BELL WHITE PAGES
	Yearous David C	PACIFIC BELL WHITE PAGES
	Yeary Mona	PACIFIC BELL WHITE PAGES
	Yeary M	PACIFIC BELL WHITE PAGES
	Yeates L	PACIFIC BELL WHITE PAGES
1986	Braunz Peter R	PACIFIC BELL WHITE PAGES
	Brause B	PACIFIC BELL WHITE PAGES
	Butler Denise	PACIFIC BELL WHITE PAGES
	Choi Sang Sup	PACIFIC BELL WHITE PAGES
	Duong Tien	PACIFIC BELL WHITE PAGES
	Fair James	PACIFIC BELL WHITE PAGES
	French Hazel P	PACIFIC BELL WHITE PAGES
	Hoang Van Trung	PACIFIC BELL WHITE PAGES
	Hoang Vi Tri	PACIFIC BELL WHITE PAGES
	Hoang Vicki	PACIFIC BELL WHITE PAGES
	Ngoc Boi	PACIFIC BELL WHITE PAGES
	Ngochva Celina	PACIFIC BELL WHITE PAGES
	Nguyen Quyen	PACIFIC BELL WHITE PAGES
	Swengel Reynaldo	PACIFIC BELL WHITE PAGES
	Tran Bang	PACIFIC BELL WHITE PAGES
	Tran Quy	PACIFIC BELL WHITE PAGES
1980	Braunz Peter R	Pacific Telephone
	Du Thong	Pacific Telephone
	French Hazel P	Pacific Telephone

FINDINGS

<u>Year</u>	<u>Uses</u>	<u>Source</u>
1980	Giang Hung	Pacific Telephone
	Guzman Fernando	Pacific Telephone
	Hoang Van Thai	Pacific Telephone
	Hoang Van Trung	Pacific Telephone
	Hugnh Phung Phi	Pacific Telephone
	Khiet Nguyen Quang	Pacific Telephone
	Lark Ronald	Pacific Telephone
	Ngoc Boi	Pacific Telephone
	Nguyen Khue	Pacific Telephone
	Nguyen Ly Tam	Pacific Telephone
	Nguyen Quyen	Pacific Telephone
	Nguyen Sang	Pacific Telephone
	Pham Ty	Pacific Telephone
	Salcedo Restituto E	Pacific Telephone
	Ta Danh	Pacific Telephone
Williams Timothy B	Pacific Telephone	
1975	BLASZCZYK LEIGH	Pacific Telephone
	BRAUNZ PETER R	Pacific Telephone
	BROCK MICHAEL A	Pacific Telephone
	CALVERT TERRI	Pacific Telephone
	CLARK S	Pacific Telephone
	DEMPSEY KIM MR	Pacific Telephone
	GREEN PAT	Pacific Telephone
	MASON EDMUND B	Pacific Telephone
	OSIRUEMU OKE	Pacific Telephone
1970	KNOX IRENE L MRS	Pacific Telephone Directory
	KROLL EMIL	Pacific Telephone Directory
	MINJAREZ TOM JR	Pacific Telephone Directory
	POWERS THOS A	Pacific Telephone Directory
	SANDOVAL PRISCILLA	Pacific Telephone Directory
	SMITH CAROLE A	Pacific Telephone Directory
	SOLANKI JAYANTILAL	Pacific Telephone Directory

FINDINGS

<u>Year</u>	<u>Uses</u>	<u>Source</u>
1970	SORUCO ANTONIO	Pacific Telephone Directory
	STONE ARTHUR	Pacific Telephone Directory
	WILLIAMS FRANKIE	Pacific Telephone Directory
	BRANDLEIN BETTY	Pacific Telephone Directory
	BRAUNZ PETER R	Pacific Telephone Directory
	COOPER ESTELLE W	Pacific Telephone Directory
	ELIASSEN MABEL G MRS	Pacific Telephone Directory
	ESQUIBEL BESSIE L	Pacific Telephone Directory
	ESQUIBEL LOUIS	Pacific Telephone Directory
	FRENCH LEONARD J	Pacific Telephone Directory
	GIL CARMEN S	Pacific Telephone Directory
	GILLIAM WM F	Pacific Telephone Directory
	GODDARD ROBT L	Pacific Telephone Directory
	GRAHAM JIM	Pacific Telephone Directory
	GUNN THOS C	Pacific Telephone Directory
	HAGLER BILLY	Pacific Telephone Directory
	HALL ROBT BRUCE	Pacific Telephone Directory
	JONES DONA J	Pacific Telephone Directory
	JONES RONALD	Pacific Telephone Directory
	JOY KAREN	Pacific Telephone Directory
1955	WARREN MILDRED	The Pacific Telephone & Telegraph Co.
	WHITGOB SONIA	The Pacific Telephone & Telegraph Co.
	WINDFELT S	The Pacific Telephone & Telegraph Co.
	ZATKIN GERTRUDE	The Pacific Telephone & Telegraph Co.
	CRAIG MARY	The Pacific Telephone & Telegraph Co.
	DALESKE MARY C	The Pacific Telephone & Telegraph Co.
	DENNERY HENRY	The Pacific Telephone & Telegraph Co.
	DEXTER HELEN G MRS	The Pacific Telephone & Telegraph Co.
	DILLON MAURICE B	The Pacific Telephone & Telegraph Co.
	ELIASSEN MABEL G MRS R	The Pacific Telephone & Telegraph Co.
ESTES L G	The Pacific Telephone & Telegraph Co.	
FANCHER VIOLETTE A	The Pacific Telephone & Telegraph Co.	

FINDINGS

<u>Year</u>	<u>Uses</u>	<u>Source</u>
1955	FENTON JAMES A	The Pacific Telephone & Telegraph Co.
	FRENCH LEONARD J R	The Pacific Telephone & Telegraph Co.
	GEOGA HARRY C	The Pacific Telephone & Telegraph Co.
	GREENWOOD DORIS T	The Pacific Telephone & Telegraph Co.
	KALLUNKI EVELYN R	The Pacific Telephone & Telegraph Co.
	LANDON RALPH W	The Pacific Telephone & Telegraph Co.
	MATTHEWS PAULINE A R	The Pacific Telephone & Telegraph Co.
	MERRITT FRANK L R	The Pacific Telephone & Telegraph Co.
	RATCLIFFE CHARLOTTE E	The Pacific Telephone & Telegraph Co.
	REALI VIOLET MRS	The Pacific Telephone & Telegraph Co.
	RODDAN C H	The Pacific Telephone & Telegraph Co.
	RYAN M B	The Pacific Telephone & Telegraph Co.
	STANSBURY ETHEL D MRS R	The Pacific Telephone & Telegraph Co.
	STANTON WALTER	The Pacific Telephone & Telegraph Co.
	STOVER BERTIE	The Pacific Telephone & Telegraph Co.
	STRAND WILLIAM B MASSEUR	The Pacific Telephone & Telegraph Co.
	TOM JEAN	The Pacific Telephone & Telegraph Co.
	TOM RICHARD	The Pacific Telephone & Telegraph Co.
	ABNEY JOSEPHINE MRS R	The Pacific Telephone & Telegraph Co.
	ALLEN DESSIE D	The Pacific Telephone & Telegraph Co.
	ARDLEY H M R	The Pacific Telephone & Telegraph Co.
	BERCZYK LILLIAN E	The Pacific Telephone & Telegraph Co.
	BERGER ARTHUR R	The Pacific Telephone & Telegraph Co.
	BORCHERS CLAIRE	The Pacific Telephone & Telegraph Co.
COMO APTS	The Pacific Telephone & Telegraph Co.	
1950	ARDLEY H M R	The Pacific Telephone & Telegraph Co.
	GIRARD LOIS MRS R	The Pacific Telephone & Telegraph Co.
	GUY TOM R	The Pacific Telephone & Telegraph Co.
	JUNG ADRIAN R	The Pacific Telephone & Telegraph Co.
	KAHRT A SR	The Pacific Telephone & Telegraph Co.
	KALLUNKI EVELYN R	The Pacific Telephone & Telegraph Co.
	KISSEL ROY S R	The Pacific Telephone & Telegraph Co.

FINDINGS

<u>Year</u>	<u>Uses</u>	<u>Source</u>
1950	KOCH EMMA C CHIRPRCTR	The Pacific Telephone & Telegraph Co.
	KRENKEL ANNE L R	The Pacific Telephone & Telegraph Co.
	LANE MARTHA J R	The Pacific Telephone & Telegraph Co.
	LEWIS ELTON R	The Pacific Telephone & Telegraph Co.
	MATTHEWS PATRICIA R	The Pacific Telephone & Telegraph Co.
	MERRITT FRANK L R	The Pacific Telephone & Telegraph Co.
	MONSON E E R	The Pacific Telephone & Telegraph Co.
	NOR AUGUST C DR R	The Pacific Telephone & Telegraph Co.
	PFEIFFER JOHN J R	The Pacific Telephone & Telegraph Co.
	REALS PETE R	The Pacific Telephone & Telegraph Co.
	SIEDENBURG LOUISE D MRS R	The Pacific Telephone & Telegraph Co.
	STANSBURY ETHEL D MRS R	The Pacific Telephone & Telegraph Co.
	STRAND WILLIAM B MASSEUR	The Pacific Telephone & Telegraph Co.
	WALTERS EDITH C R	The Pacific Telephone & Telegraph Co.
	WANG YOUNG C R	The Pacific Telephone & Telegraph Co.
	ZICKEFOOSE A A R	The Pacific Telephone & Telegraph Co.
	BERGER ALEX R	The Pacific Telephone & Telegraph Co.
	BURK HARLEY C R	The Pacific Telephone & Telegraph Co.
	BUIRK LEONARCL G R	The Pacific Telephone & Telegraph Co.
	BIRK ROSEMARY P R	The Pacific Telephone & Telegraph Co.
	CLAYBORN ENOCH A R	The Pacific Telephone & Telegraph Co.
	COHIEN LILLIAN R	The Pacific Telephone & Telegraph Co.
	CORNMO APTS	The Pacific Telephone & Telegraph Co.
FEDORA MARION R	The Pacific Telephone & Telegraph Co.	
FRENCH LEONARD J R	The Pacific Telephone & Telegraph Co.	
1945	BADGER HELEN K R	The Pacific Telephone & Telegraph Co.
	BARNES EMMET S R	The Pacific Telephone & Telegraph Co.
	BATES LUCILE E MRS R	The Pacific Telephone & Telegraph Co.
	BAUTISTA SANCHO R	The Pacific Telephone & Telegraph Co.
	BERGER ARTHUR R	The Pacific Telephone & Telegraph Co.
	BLOOM J MRS R	The Pacific Telephone & Telegraph Co.
	BOYER JAMES H R	The Pacific Telephone & Telegraph Co.

FINDINGS

<u>Year</u>	<u>Uses</u>	<u>Source</u>
1945	BROWNLEE MARY CORSTR	The Pacific Telephone & Telegraph Co.
	COMO APTS	The Pacific Telephone & Telegraph Co.
	DRYSDALE GEO H R	The Pacific Telephone & Telegraph Co.
	ELIASSEN MABEL G MRS R	The Pacific Telephone & Telegraph Co.
	FENTON JAMES A R	The Pacific Telephone & Telegraph Co.
	FRENCH LEONARD J R	The Pacific Telephone & Telegraph Co.
	GALLAGHER LEE J R	The Pacific Telephone & Telegraph Co.
	GALLAGHER MARY BROWNLEE MARY BROWNLEE CORSTR	The Pacific Telephone & Telegraph Co.
	GETTINGS E F R	The Pacific Telephone & Telegraph Co.
	GLINES H A R	The Pacific Telephone & Telegraph Co.
	HAZELTON G C R	The Pacific Telephone & Telegraph Co.
	HOPKINS N R	The Pacific Telephone & Telegraph Co.
	KOCH EMMA C CHIRPRCTR	The Pacific Telephone & Telegraph Co.
	KRENKEL ANNE L R	The Pacific Telephone & Telegraph Co.
	LANE MARTHA J R	The Pacific Telephone & Telegraph Co.
	LAYTON G W R	The Pacific Telephone & Telegraph Co.
	MENJOLET JNO P R	The Pacific Telephone & Telegraph Co.
	MERRITT DAISY CLIMM R	The Pacific Telephone & Telegraph Co.
	MONSON E E R	The Pacific Telephone & Telegraph Co.
	MOTT SUSIE W R	The Pacific Telephone & Telegraph Co.
	O CONNOR J W R	The Pacific Telephone & Telegraph Co.
	PFEIFFER JOHN J R	The Pacific Telephone & Telegraph Co.
	REALL PETE R	The Pacific Telephone & Telegraph Co.
	ROBINETT MABEL R	The Pacific Telephone & Telegraph Co.
	SIEDENBURG LOUISE D MRS R	The Pacific Telephone & Telegraph Co.
	STANSBURY ETHEL D MRS R	The Pacific Telephone & Telegraph Co.
	STRAND WILLIAM B MASSEUR	The Pacific Telephone & Telegraph Co.
	SWEENEY MARIA R	The Pacific Telephone & Telegraph Co.
	WALKER DOROTHY G R	The Pacific Telephone & Telegraph Co.
	WALKER MARTHA A R	The Pacific Telephone & Telegraph Co.
	WORMWOOD JONATHAN H R	The Pacific Telephone & Telegraph Co.
1938	ADELSDORFER E R	Pacific Telephone

FINDINGS

<u>Year</u>	<u>Uses</u>	<u>Source</u>
1938	BACHELLER RALPH M R	Pacific Telephone
	BARNES EMMET S R	Pacific Telephone
	BERNDTSON JOHN E R	Pacific Telephone
	BROWN GEORGE F R	Pacific Telephone
	CHRISTENSEN J R	Pacific Telephone
	CLIMM DAISY NURSE R	Pacific Telephone
	COLBOURN FRANK JR R	Pacific Telephone
	COMO APARTMENTS R	Pacific Telephone
	DELANO WILBUR W R	Pacific Telephone
	DELLCO FLOOR SERVICE	Pacific Telephone
	GETTINGS E F R	Pacific Telephone
	GLINES L B STUDIO OF DANCING	Pacific Telephone
	HEYLAND KATHLEEN MRS R	Pacific Telephone
	KRENKEL ANNE L R	Pacific Telephone
	LAING MAY R	Pacific Telephone
	LA MALLE IRENE R	Pacific Telephone
	LANE MARTHA J R	Pacific Telephone
	MANNY HELEN MISS R	Pacific Telephone
	MCGREW FLORENCE A R	Pacific Telephone
	MOTT SUSIE W R	Pacific Telephone
	PAULINE AMY MRS R	Pacific Telephone
	SIEDENBURG LOUISE D MRS R	Pacific Telephone
	STANSBURY ETHEL D MRS R	Pacific Telephone
	STRAND WILLIAM B MASSEUR	Pacific Telephone
	SWEENEY MARIA R	Pacific Telephone
	UDELL WILLIAM L R	Pacific Telephone
	WALKER A W DR R	Pacific Telephone
WILLIAMS SUE R	Pacific Telephone	
WORMWOOD JONATHAN H R	Pacific Telephone	
1933	BRIGGS DAISY STEN H	R. L. Polk & Co.
	BUSH R MISS H	R. L. Polk & Co.
	CAMERON MILLICENT SLSWN R	R. L. Polk & Co.

FINDINGS

<u>Year</u>	<u>Uses</u>	<u>Source</u>
1933	CARROLL MARY J TCHR OKLD PUB SCH R	R. L. Polk & Co.
	CLIMM DAISY NURSE OKLD HEALTH DEPT H	R. L. Polk & Co.
	CLISBEE BELLE R	R. L. Polk & Co.
	CLISBEE MAUDE H	R. L. Polk & Co.
	COLLIN HELEN TCHR R	R. L. Polk & Co.
	COLLINS HELEN C TCHR ALA PUB SCH R	R. L. Polk & Co.
	COMO APARTMENTS	R. L. Polk & Co.
	DU ROSS GUS (STATES RESTAURANT) H	R. L. Polk & Co.
	EMONS RALPH SLSMN H	R. L. Polk & Co.
	ETZEL E H FIRE ALARM OPR OKLD ELEC DEPT R	R. L. Polk & Co.
	ETZEL LOUIS W H	R. L. Polk & Co.
	GILBERTSON H M H	R. L. Polk & Co.
	GLINES HERBT A H	R. L. Polk & Co.
	GLINES LEO B DANCING SCHOOL	R. L. Polk & Co.
	HALL MARY B H	R. L. Polk & Co.
	HENDRICKS EARL M H	R. L. Polk & Co.
	JOHNSON ETHEL T H	R. L. Polk & Co.
	KELLER BEATRICE STEN H	R. L. Polk & Co.
	LOWE FRANK H	R. L. Polk & Co.
	MATTERN GEO E (MARY J) H	R. L. Polk & Co.
	MATTERN MARY J MRS MGR COMO APTS R	R. L. Polk & Co.
	MCKENNEY JOHN M CLK COUNTY PURCH AGT H	R. L. Polk & Co.
	MCMANUS MARY H	R. L. Polk & Co.
	MOTT NELLIE R	R. L. Polk & Co.
	MOTT SUSIE W ASST CURATOR OKLD PUBLIC MUSEUM H	R. L. Polk & Co.
	PEREIRA J R JR WHSEMNR	R. L. Polk & Co.
	PIERCE WM H	R. L. Polk & Co.
	REAL PETER H	R. L. Polk & Co.
	RHINEHART JESSE BUYER H	R. L. Polk & Co.
	RUSSELL JESSE H	R. L. Polk & Co.

FINDINGS

<u>Year</u>	<u>Uses</u>	<u>Source</u>	
1933	SEIDENBERG LOUISE CLK H	R. L. Polk & Co.	
	SEINKBEIN CLAIRE STEN R	R. L. Polk & Co.	
	SENKBEIL CLARA PUB STEN HOTEL OKLD R	R. L. Polk & Co.	
	SMART GEO H H	R. L. Polk & Co.	
	SOLLENBERGER HERBT G (HARRIET) SERVMN NATL CASH REGISTER CO H	R. L. Polk & Co.	
	STANSBURY ETHEL MRS TCHR OKLD PUB SCH H	R. L. Polk & Co.	
	SWANSON GUSTAV H	R. L. Polk & Co.	
	SWEENEY MARIE H	R. L. Polk & Co.	
	TAYLOR NELLIE K H	R. L. Polk & Co.	
	TEESON HERBT (MARGT) H	R. L. Polk & Co.	
	TEESON WALKER S LAWYER R1002	R. L. Polk & Co.	
	TOWNSLEY E MRS H	R. L. Polk & Co.	
	WALKER ARTH W DENTIST	R. L. Polk & Co.	
	WALKER W A DENTIST H	R. L. Polk & Co.	
	WINKLEY FLORENCE H	R. L. Polk & Co.	
	WOODS L M H	R. L. Polk & Co.	
	WOODS MARGT TCHR OKLD PUB SCH R	R. L. Polk & Co.	
	ANDREWS FRANK G (LETTIA) SEC OAKLAND UNIVERSITY TRUTH CENTER H	R. L. Polk & Co.	
	1928	Fale Signid Mrs H	R.L. Polk and Co of California
		A Harry slsmn H	R.L. Polk and Co of California
Glines Herbt A H		R.L. Polk and Co of California	
a Evangeline bkpr Hill & Stoops H		R.L. Polk and Co of California	
1 Eliz J Mrs mgr Coma Apts H		R.L. Polk and Co of California	
H Rosalie H		R.L. Polk and Co of California	
HOLCOMB Harry Maud real estate H		R.L. Polk and Co of California	
Homer Clarence stdt H		R.L. Polk and Co of California	
Commission Claire B H		R.L. Polk and Co of California	
30th Antonia G escrow mn Okld Title Ins & Guar Co H		R.L. Polk and Co of California	
Keim Fred C Margt mech H		R.L. Polk and Co of California	
Mc Mary M Mrs H		R.L. Polk and Co of California	

FINDINGS

<u>Year</u>	<u>Uses</u>	<u>Source</u>
1928	Mc Zola tchr OPS H	R.L. Polk and Co of California
	Marlow Raymond musician H	R.L. Polk and Co of California
	Maurice Jos elk H	R.L. Polk and Co of California
	Minutiello Felix A Clara real est R	R.L. Polk and Co of California
	H	R.L. Polk and Co of California
	H Nellie M acct R	R.L. Polk and Co of California
	H Susie W curator Okld Pub Museum H	R.L. Polk and Co of California
	graph Unity Truth Center Mrs Letitia A Andrew s reader	R.L. Polk and Co of California
	Paulding Grace W Mrs H	R.L. Polk and Co of California
	Paulding Helen L sten Electrical Products Corp R	R.L. Polk and Co of California
	Alice Karl E slsmn R	R.L. Polk and Co of California
	Sandifer Ja B R pntr H	R.L. Polk and Co of California
	How ard H	R.L. Polk and Co of California
	Stansbury Ethel D tchr OPS H	R.L. Polk and Co of California
	Pied John L pres gen mgr Stubbs Songey Co H	R.L. Polk and Co of California
	and depy Ala Co Dist Atty H	R.L. Polk and Co of California
	h Stella musician R	R.L. Polk and Co of California
	H	R.L. Polk and Co of California
	Arth W dentist	R.L. Polk and Co of California
	Walter L Evelyn A whse supt John Breuner Co H	R.L. Polk and Co of California
	Weist John Mary G H	R.L. Polk and Co of California
	Peralta Chas H	R.L. Polk and Co of California
	Balleau Geo acct H	R.L. Polk and Co of California
	Barbou Helen A bkpr Finance Bldg Co R	R.L. Polk and Co of California
	Bornstein Emanuel H	R.L. Polk and Co of California
	same Wm Du Ross & Brown H	R.L. Polk and Co of California
	Lorena Silas E tchr OPS H	R.L. Polk and Co of California
	lington J W H	R.L. Polk and Co of California
	Como Apartments Mrs Eliz J German mgr	R.L. Polk and Co of California
	Dalton Ada H	R.L. Polk and Co of California

FINDINGS

<u>Year</u>	<u>Uses</u>	<u>Source</u>
1928	Dougery Cath R	R.L. Polk and Co of California
	Dougery Marie G nurse H	R.L. Polk and Co of California
	DUNLOP THOMAS W Asst Cashr American Trust Co Broadway Of Bce R	R.L. Polk and Co of California
	r Louis W H	R.L. Polk and Co of California
1925	COMO APARTMENTS	R. L. Polk & Co. of California
	COMO APTS LECTURE ROOM	R. L. Polk & Co. of California
	DALTON ADA M R	R. L. Polk & Co. of California
	DAVIS SYVILLA A R	R. L. Polk & Co. of California
	DOUGERY MRS M E R	R. L. Polk & Co. of California
	JAMIESON GEO G R	R. L. Polk & Co. of California
	REYNOLDS PATRICIA	R. L. Polk & Co. of California
	REYNOLDS WAKEFIELD	R. L. Polk & Co. of California
	RIES WALTER S R	R. L. Polk & Co. of California
	ROBERTS DR GORDON W R	R. L. Polk & Co. of California
	SHELBURNE O E R	R. L. Polk & Co. of California
	WAKEFIELD REYNOLDS	R. L. Polk & Co. of California
	WALKER DR A W R	R. L. Polk & Co. of California
1920	HETMULLER H D R	R. L. Polk & Co. of California
	KANE DR J M R	R. L. Polk & Co. of California
	MANUEL W G R	R. L. Polk & Co. of California
	SCOTT PETER F R	R. L. Polk & Co. of California
	ARGUST DR T J R	R. L. Polk & Co. of California
	COMO APARTMENTS	R. L. Polk & Co. of California
	GAINES MRS O H R	R. L. Polk & Co. of California
	GILKEY HOWARD R	R. L. Polk & Co. of California

1452 ALICE WAY

<u>Year</u>	<u>Uses</u>	<u>Source</u>
1970	CHINN KATHERINE ELLIS	Pacific Telephone Directory
1955	CHURCH OF RELIGIOUS SCIENCE FIRST PRACTITIONERS OFC	The Pacific Telephone & Telegraph Co.
1950	CHURCH OF RELIGIOUS SCIENCE	The Pacific Telephone & Telegraph Co.

FINDINGS

1454 ALICE WAY

<u>Year</u>	<u>Uses</u>	<u>Source</u>
1933	GLINES LEO B DANCING SCHOOL	R. L. Polk & Co.

1457 ALICE WAY

<u>Year</u>	<u>Uses</u>	<u>Source</u>
1986	Holland Wilma May	PACIFIC BELL WHITE PAGES
1970	YARBROUGH C L	Pacific Telephone Directory
1955	KENNEDY GRACE	The Pacific Telephone & Telegraph Co.
1945	FARRIS BETTY R	The Pacific Telephone & Telegraph Co.
1928	Merle copyist Recorder Ala Co H	R.L. Polk and Co of California
	Courtland Ann copyist R	R.L. Polk and Co of California
	rr Anna copyist Recorder Ala Co	R.L. Polk and Co of California
1925	FEE MRS JOHN G R	R. L. Polk & Co. of California

1458 ALICE WAY

<u>Year</u>	<u>Uses</u>	<u>Source</u>
1955	HOLMES M HOLDT	The Pacific Telephone & Telegraph Co.
1945	KUHN MABELL MRS R	The Pacific Telephone & Telegraph Co.
1938	HURTADO RALPH JR R	Pacific Telephone
1928	Fosner Harry W Mary lab H	R.L. Polk and Co of California

1459 ALICE WAY

<u>Year</u>	<u>Uses</u>	<u>Source</u>
1970	ORR PEGGY	Pacific Telephone Directory
1955	CLARK MILDRED	The Pacific Telephone & Telegraph Co.
1945	COOK RUTH B R	The Pacific Telephone & Telegraph Co.
1938	COOK RUTH B R	Pacific Telephone
1928	Ooash Violet Mrs beauty parlo R	R.L. Polk and Co of California
	Pinsley Jack slsmn I C Firestine R	R.L. Polk and Co of California
1925	CONKLIN I O R	R. L. Polk & Co. of California

1460 ALICE WAY

<u>Year</u>	<u>Uses</u>	<u>Source</u>
1991	P Chun Myung K	PACIFIC BELL WHITE PAGES
	Chun N	PACIFIC BELL WHITE PAGES

FINDINGS

<u>Year</u>	<u>Uses</u>	<u>Source</u>
1991	Chun Norman	PACIFIC BELL WHITE PAGES
	Chun P	PACIFIC BELL WHITE PAGES
	Nielsen Willy T	PACIFIC BELL WHITE PAGES
	Ruff Henry E	PACIFIC BELL WHITE PAGES
	Ruff Vlrgl Sr	PACIFIC BELL WHITE PAGES
1986	Chun Myung Kook	PACIFIC BELL WHITE PAGES
	Chun Yeonhong	PACIFIC BELL WHITE PAGES
	Frach L R	PACIFIC BELL WHITE PAGES
	Fracisco	PACIFIC BELL WHITE PAGES
	Kim Gyeong Rip	PACIFIC BELL WHITE PAGES
	Kim H	PACIFIC BELL WHITE PAGES
	Kim H	PACIFIC BELL WHITE PAGES
	Kim H	PACIFIC BELL WHITE PAGES
	Lee Chae Seung	PACIFIC BELL WHITE PAGES
	Nguyne Sau	PACIFIC BELL WHITE PAGES
	Nielsen Willy T	PACIFIC BELL WHITE PAGES
	Ruff Henry E	PACIFIC BELL WHITE PAGES
	Tucker Susan	PACIFIC BELL WHITE PAGES
	W ang S	PACIFIC BELL WHITE PAGES
1980	Echo Haw k H	Pacific Telephone
	Evans C	Pacific Telephone
	Frach L R	Pacific Telephone
	Nielsen Willy T	Pacific Telephone
	Ruff Henry E	Pacific Telephone
1975	BROWN RALPH	Pacific Telephone
	FRACH L R	Pacific Telephone
	NIELSEN WILLY T	Pacific Telephone
1970	BORZYKOWSKI NAN SU	Pacific Telephone Directory
	BOWMAN STEVEN	Pacific Telephone Directory
	BURKE M M	Pacific Telephone Directory
	ELMS L	Pacific Telephone Directory
	LINSON ROSS G CAPT USN RET	Pacific Telephone Directory

FINDINGS

<u>Year</u>	<u>Uses</u>	<u>Source</u>
1970	MARKER VAL P	Pacific Telephone Directory
	ROBINSON ROBT	Pacific Telephone Directory
	SOLAY BERNARD J	Pacific Telephone Directory
	WALLACE EDW J	Pacific Telephone Directory
	WILSON H E	Pacific Telephone Directory
1945	WHAITE ADA M R	The Pacific Telephone & Telegraph Co.
1938	LEAM LYDIA R	Pacific Telephone
1933	BURKE J W R	R. L. Polk & Co.
	LEAM L A MRS H	R. L. Polk & Co.
1928	Klernsn Jack w ith PG&ECOo R	R.L. Polk and Co of California
1925	LATHROP MRS MABEL NURSE	R. L. Polk & Co. of California

1461 ALICEWAY

<u>Year</u>	<u>Uses</u>	<u>Source</u>
1991	Anthony Don	PACIFIC BELL WHITE PAGES
	Anthony Doreen A	PACIFIC BELL WHITE PAGES
	Bain Marie	PACIFIC BELL WHITE PAGES
	Bain Mildred	PACIFIC BELL WHITE PAGES
	Bain Rudolph B	PACIFIC BELL WHITE PAGES
	Bain S A	PACIFIC BELL WHITE PAGES
	Ballantyne Joe	PACIFIC BELL WHITE PAGES
	Ballard A	PACIFIC BELL WHITE PAGES
	Ballard Al	PACIFIC BELL WHITE PAGES
	Chiang Anthony	PACIFIC BELL WHITE PAGES
	Chiang Chao	PACIFIC BELL WHITE PAGES
	Edw ards Louis	PACIFIC BELL WHITE PAGES
	Fox Wade	PACIFIC BELL WHITE PAGES
	Gateland L	PACIFIC BELL WHITE PAGES
	I Green Tiny	PACIFIC BELL WHITE PAGES
	Hunter James H	PACIFIC BELL WHITE PAGES
	Low e Marvin O	PACIFIC BELL WHITE PAGES
	Low e Mary E	PACIFIC BELL WHITE PAGES
	Low e Mary J	PACIFIC BELL WHITE PAGES

FINDINGS

<u>Year</u>	<u>Uses</u>	<u>Source</u>
1991	Low e Michele	PACIFIC BELL WHITE PAGES
	Raymond Apartments	PACIFIC BELL WHITE PAGES
	Schulze Juergen	PACIFIC BELL WHITE PAGES
	Schliulze Marlene	PACIFIC BELL WHITE PAGES
	Sw ift Scott	PACIFIC BELL WHITE PAGES
	Sw ift Steve	PACIFIC BELL WHITE PAGES
	Sw ift Tricia	PACIFIC BELL WHITE PAGES
	Tobias Ray	PACIFIC BELL WHITE PAGES
1986	Anselmo C	PACIFIC BELL WHITE PAGES
	Dixon Myles	PACIFIC BELL WHITE PAGES
	Foster Balita & Dryck	PACIFIC BELL WHITE PAGES
	Hamilton TE	PACIFIC BELL WHITE PAGES
	Hamilton TG	PACIFIC BELL WHITE PAGES
	Hamilton T L	PACIFIC BELL WHITE PAGES
	Henry Marvel	PACIFIC BELL WHITE PAGES
	Hutton David	PACIFIC BELL WHITE PAGES
	Hutton E	PACIFIC BELL WHITE PAGES
	HUTTON EF & COMPANY Y 1 N C	PACIFIC BELL WHITE PAGES
	Kaiser Center Lobby	PACIFIC BELL WHITE PAGES
	Fremont	PACIFIC BELL WHITE PAGES
	Hayw ard	PACIFIC BELL WHITE PAGES
	No Charge Ask Opr For	PACIFIC BELL WHITE PAGES
	No Charge Ask Opr For	PACIFIC BELL WHITE PAGES
	Jennings Christopher D	PACIFIC BELL WHITE PAGES
	Jennings Clinton	PACIFIC BELL WHITE PAGES
	Kajangu Kykosa Loy	PACIFIC BELL WHITE PAGES
	Kaje Ritva & Janne	PACIFIC BELL WHITE PAGES
	Leyrer Mary Ann	PACIFIC BELL WHITE PAGES
Leys John	PACIFIC BELL WHITE PAGES	
Leytem RJr	PACIFIC BELL WHITE PAGES	
Mc Cray Joseph	PACIFIC BELL WHITE PAGES	
Pitts Anthony L	PACIFIC BELL WHITE PAGES	

FINDINGS

<u>Year</u>	<u>Uses</u>	<u>Source</u>
1986	Whitaker J	PACIFIC BELL WHITE PAGES
	Williams Johnny E	PACIFIC BELL WHITE PAGES
	Willis A	PACIFIC BELL WHITE PAGES
1980	Aydelott Jack	Pacific Telephone
	Banks Winston M	Pacific Telephone
	Bates Larry N	Pacific Telephone
	Chu Boyer	Pacific Telephone
	Davis Walter H	Pacific Telephone
	Fuller G	Pacific Telephone
	Fuller Taft	Pacific Telephone
	Gold Norman L	Pacific Telephone
	Guilford David	Pacific Telephone
	Hadley Michael E	Pacific Telephone
	Hamilton T E	Pacific Telephone
	Hutton David	Pacific Telephone
	Jenkins Edw	Pacific Telephone
	Low ery Jeffrey	Pacific Telephone
	Luong Qui Minh	Pacific Telephone
	Macintyre Kathy	Pacific Telephone
	Martin M K	Pacific Telephone
	Nunley Daryl L	Pacific Telephone
	Parks Mildred J	Pacific Telephone
	Preddy Dennis	Pacific Telephone
	Price J	Pacific Telephone
	Rivera Victor	Pacific Telephone
	Robbins Gary	Pacific Telephone
	Robinson Henry L	Pacific Telephone
	Salazar Sam	Pacific Telephone
	Schlatterer S S	Pacific Telephone
Shiner A E	Pacific Telephone	
Stokes D	Pacific Telephone	
Thomas Daryl	Pacific Telephone	

FINDINGS

<u>Year</u>	<u>Uses</u>	<u>Source</u>
1980	Weitman M	Pacific Telephone
	White Bill	Pacific Telephone
1975	AVENO CONRADO	Pacific Telephone
	BISORDI A P	Pacific Telephone
	BITHELL L	Pacific Telephone
	CARTER JESSE E	Pacific Telephone
	DAVIS E A	Pacific Telephone
	HAMILTON T E	Pacific Telephone
	KILROY J	Pacific Telephone
	NEIMAN HARRY	Pacific Telephone
	PARKS MILDRED J	Pacific Telephone
1970	DUDDY WALT	Pacific Telephone Directory
	FRAZIER VIOLA	Pacific Telephone Directory
	GRIDLEY OLA V	Pacific Telephone Directory
	HANEY JOS R	Pacific Telephone Directory
	HYLTON HOWARD	Pacific Telephone Directory
	KELLY CATHERINE E	Pacific Telephone Directory
	KRENKEL EDNA MRS	Pacific Telephone Directory
	LOKEY MARGARET G	Pacific Telephone Directory
	MCCARTHY GERALD E	Pacific Telephone Directory
	MCNAMARA HAZEL	Pacific Telephone Directory
	MCRAE A MRS	Pacific Telephone Directory
	MILLER D OLIVE	Pacific Telephone Directory
	MILLER THYRA M	Pacific Telephone Directory
	MITMAN MARY	Pacific Telephone Directory
	PARKS MILDRED J	Pacific Telephone Directory
	RAYMOND APARTMENTS OFC	Pacific Telephone Directory
	RIDDLE W CARL	Pacific Telephone Directory
	ROBERTS ALTA	Pacific Telephone Directory
	SABIN MARIE MRS	Pacific Telephone Directory
	SWITZER ALICE V MRS	Pacific Telephone Directory
THOMPSON EDITH M	Pacific Telephone Directory	

FINDINGS

<u>Year</u>	<u>Uses</u>	<u>Source</u>
1970	TOLLEFSON AINA	Pacific Telephone Directory
	WALCUTT EMMA I	Pacific Telephone Directory
	WILHELM J	Pacific Telephone Directory
	WILLIAMS JACK	Pacific Telephone Directory
	ZACK ALICE E MRS	Pacific Telephone Directory
	ZEPPI DELPHINA MRS	Pacific Telephone Directory
	ANDERSON BOYD MRS	Pacific Telephone Directory
	AUGUSTINE LYDIA A	Pacific Telephone Directory
	BARRON C V	Pacific Telephone Directory
	BEARD EDGAR S	Pacific Telephone Directory
	BELL RAYMOND O	Pacific Telephone Directory
	BISORDI A P	Pacific Telephone Directory
	BONTRAGER E I	Pacific Telephone Directory
	BRUGGERE ANNA M	Pacific Telephone Directory
	CARTER JESSE E	Pacific Telephone Directory
	CHAFFEE L E	Pacific Telephone Directory
	DAVIS EVA A	Pacific Telephone Directory
	DAVIS WALTER H	Pacific Telephone Directory
	DEVOL SALLY E	Pacific Telephone Directory
	1955	ANDERSON BOYD MRS
BOARDMAN L E MRS		The Pacific Telephone & Telegraph Co.
BONTRAGER EDNA I		The Pacific Telephone & Telegraph Co.
BRUGGERE ANNA M R		The Pacific Telephone & Telegraph Co.
CAHILL KATHRYN G R		The Pacific Telephone & Telegraph Co.
CARTER ESTELLE MISS		The Pacific Telephone & Telegraph Co.
CARTER JESSE E R		The Pacific Telephone & Telegraph Co.
CROWLEY JAS D		The Pacific Telephone & Telegraph Co.
DAHL RUBY E		The Pacific Telephone & Telegraph Co.
DAVIS WALTER H		The Pacific Telephone & Telegraph Co.
DILL ELOINE H MRS		The Pacific Telephone & Telegraph Co.
DUDDY WALTER MRS		The Pacific Telephone & Telegraph Co.
FERN FRANKIE	The Pacific Telephone & Telegraph Co.	

FINDINGS

<u>Year</u>	<u>Uses</u>	<u>Source</u>
1955	FERRAR CHARLOTTE	The Pacific Telephone & Telegraph Co.
	FOTHERINGHAME G R	The Pacific Telephone & Telegraph Co.
	FOX INEZ MISS R	The Pacific Telephone & Telegraph Co.
	FRAZIER VIOLA R	The Pacific Telephone & Telegraph Co.
	FROST MARTHA MRS R	The Pacific Telephone & Telegraph Co.
	GILLARD J B	The Pacific Telephone & Telegraph Co.
	GOEMMER CARL P	The Pacific Telephone & Telegraph Co.
	GONZALES JOHN P	The Pacific Telephone & Telegraph Co.
	HANEY JOS R	The Pacific Telephone & Telegraph Co.
	HEINTZ FRIDA U R	The Pacific Telephone & Telegraph Co.
	HEWINS EDITH EVERETT R	The Pacific Telephone & Telegraph Co.
	INGALLS ESTELLE M R	The Pacific Telephone & Telegraph Co.
	JAYAG DAL R	The Pacific Telephone & Telegraph Co.
	JOHNSON KARL F	The Pacific Telephone & Telegraph Co.
	KAEGEL ALICE N	The Pacific Telephone & Telegraph Co.
	KELLY CATHERINE E	The Pacific Telephone & Telegraph Co.
	LEDOU BETTY	The Pacific Telephone & Telegraph Co.
	LE FEURE EDMUND C R	The Pacific Telephone & Telegraph Co.
	LUSK GLADYS R	The Pacific Telephone & Telegraph Co.
	MACKINDER I	The Pacific Telephone & Telegraph Co.
	MARKLEY MABELLE M R	The Pacific Telephone & Telegraph Co.
	MAXWELL DOROTHY R	The Pacific Telephone & Telegraph Co.
	MCCARTHY GERALD E	The Pacific Telephone & Telegraph Co.
	MCDONALD MARGARET R	The Pacific Telephone & Telegraph Co.
	MOREHEAD MAUDE	The Pacific Telephone & Telegraph Co.
	NISSEN H M	The Pacific Telephone & Telegraph Co.
	O NEILL FLORENCE MARIE R	The Pacific Telephone & Telegraph Co.
	OSBORN MILDRED F	The Pacific Telephone & Telegraph Co.
	POIRIER Y L R	The Pacific Telephone & Telegraph Co.
	RAYMOND APARTMENTS OFC	The Pacific Telephone & Telegraph Co.
	RODRUCK MARGUERITE MRS	The Pacific Telephone & Telegraph Co.
	TADLOCK MARTHA E	The Pacific Telephone & Telegraph Co.

FINDINGS

<u>Year</u>	<u>Uses</u>	<u>Source</u>
1955	THOMPSON EDITH M R	The Pacific Telephone & Telegraph Co.
	TROWER FRANK W MRS	The Pacific Telephone & Telegraph Co.
	TUCKER MAUDE MRS R	The Pacific Telephone & Telegraph Co.
	WALCUTT EMMA I	The Pacific Telephone & Telegraph Co.
	WARNKEN LILLIAN	The Pacific Telephone & Telegraph Co.
	WILSON VIOLA S	The Pacific Telephone & Telegraph Co.
1950	BOWLER B J JR	The Pacific Telephone & Telegraph Co.
	BRUGGERE ANNA M R	The Pacific Telephone & Telegraph Co.
	CAMERON GEO R	The Pacific Telephone & Telegraph Co.
	CARTER JESSE E R	The Pacific Telephone & Telegraph Co.
	CASEY DENNIS M R	The Pacific Telephone & Telegraph Co.
	DUDDY WALTER MRS R	The Pacific Telephone & Telegraph Co.
	EISNER CHARLES R	The Pacific Telephone & Telegraph Co.
	FERN FRANKLE R	The Pacific Telephone & Telegraph Co.
	FOTLSERINIGHASIE G R	The Pacific Telephone & Telegraph Co.
	FOX INEZ MISS R	The Pacific Telephone & Telegraph Co.
	FRANKLIN LILLIAN R	The Pacific Telephone & Telegraph Co.
	FSHRIG GA R	The Pacific Telephone & Telegraph Co.
	HAMILTON RAY R	The Pacific Telephone & Telegraph Co.
	HATSCLHEK ELSA MRS R	The Pacific Telephone & Telegraph Co.
	HEANEY AMBROSE P DR R	The Pacific Telephone & Telegraph Co.
	HECKLE HELEN R	The Pacific Telephone & Telegraph Co.
	HEINTZ FRIDA U R	The Pacific Telephone & Telegraph Co.
	HEWINS EDITH EVERETT R	The Pacific Telephone & Telegraph Co.
	JAYAG DAL R	The Pacific Telephone & Telegraph Co.
	KING KATHRYN R	The Pacific Telephone & Telegraph Co.
	LA VIGNE A D R	The Pacific Telephone & Telegraph Co.
	LOVETT CONSTANCE R	The Pacific Telephone & Telegraph Co.
	LUSK GLADYS R	The Pacific Telephone & Telegraph Co.
	MAXWELL DOROTHY R	The Pacific Telephone & Telegraph Co.
	MEYERS ADDIE J R	The Pacific Telephone & Telegraph Co.
	MOREHEAD CHAS R	The Pacific Telephone & Telegraph Co.

FINDINGS

<u>Year</u>	<u>Uses</u>	<u>Source</u>
1950	NISSEN H M R	The Pacific Telephone & Telegraph Co.
	OLELL FLORENCE MARIE R	The Pacific Telephone & Telegraph Co.
	PARENT DOROTHY A R	The Pacific Telephone & Telegraph Co.
	PARR JT R	The Pacific Telephone & Telegraph Co.
	PARSONS EDNA G R	The Pacific Telephone & Telegraph Co.
	POIRIER Y L R	The Pacific Telephone & Telegraph Co.
	PRENTICE T J MRS R	The Pacific Telephone & Telegraph Co.
	RAYMOND APARTMENTS OFC	The Pacific Telephone & Telegraph Co.
	RODRUCK MARGUERITE MRS R	The Pacific Telephone & Telegraph Co.
	SAFFORD F S MRS R	The Pacific Telephone & Telegraph Co.
	TELENIUS GRACE COURT REPRTR	The Pacific Telephone & Telegraph Co.
	WATSON DONZEL R	The Pacific Telephone & Telegraph Co.
	WHITE HILL MRS R	The Pacific Telephone & Telegraph Co.
1945	HOLLIS MAUDE HASKELL R	The Pacific Telephone & Telegraph Co.
	JOHNSON MELVIN E R	The Pacific Telephone & Telegraph Co.
	KINSER CARYL P R	The Pacific Telephone & Telegraph Co.
	LA VIGNE A D R	The Pacific Telephone & Telegraph Co.
	LYNCH ELLEN C MRS R	The Pacific Telephone & Telegraph Co.
	MANNING DAVID R	The Pacific Telephone & Telegraph Co.
	MAWHINNEY F W R	The Pacific Telephone & Telegraph Co.
	MAXWELL DOROTHY R	The Pacific Telephone & Telegraph Co.
	MCDONALD MARGARET R	The Pacific Telephone & Telegraph Co.
	MCDONOUGH A D R	The Pacific Telephone & Telegraph Co.
	MCDOWELL JAMES P R	The Pacific Telephone & Telegraph Co.
	MCLAUGHLIN HELEN L R	The Pacific Telephone & Telegraph Co.
	MEYERS ADDIE J R	The Pacific Telephone & Telegraph Co.
	MOREHEAD CHAS R	The Pacific Telephone & Telegraph Co.
	MORGAN EDITH T R	The Pacific Telephone & Telegraph Co.
	O NEILL FLORENCE MARIE R	The Pacific Telephone & Telegraph Co.
	PERKINS JOSIE MRS R	The Pacific Telephone & Telegraph Co.
POIRIER Y L R	The Pacific Telephone & Telegraph Co.	
RAYMOND APARTMENTS OFC	The Pacific Telephone & Telegraph Co.	

FINDINGS

<u>Year</u>	<u>Uses</u>	<u>Source</u>
1945	SAFFORD F S MRS R	The Pacific Telephone & Telegraph Co.
	SIMPSON W R R	The Pacific Telephone & Telegraph Co.
	STEWART ANNA A R	The Pacific Telephone & Telegraph Co.
	TUCKER GUY H R	The Pacific Telephone & Telegraph Co.
	WARNKEN LILLIAN H MRS R	The Pacific Telephone & Telegraph Co.
	WHITE GENEVIEVE T R	The Pacific Telephone & Telegraph Co.
	ALLEN W F R	The Pacific Telephone & Telegraph Co.
	AYER ETHEL EDITH R	The Pacific Telephone & Telegraph Co.
	BROWNRIGG JEAN A MRS R	The Pacific Telephone & Telegraph Co.
	CARTER JESSE E R	The Pacific Telephone & Telegraph Co.
	COULTER PAUL R	The Pacific Telephone & Telegraph Co.
	DANFORTH LEONARD F RL EST BRKR	The Pacific Telephone & Telegraph Co.
	EISNER CHARLES R	The Pacific Telephone & Telegraph Co.
	EVERETT FLORENCE MISS R	The Pacific Telephone & Telegraph Co.
	FERN FRANKIE R	The Pacific Telephone & Telegraph Co.
	FLETCHER L K MRS R	The Pacific Telephone & Telegraph Co.
	FOTHERINGHAM G R	The Pacific Telephone & Telegraph Co.
	FOX DIANE R	The Pacific Telephone & Telegraph Co.
	FOX INEZ MISS R	The Pacific Telephone & Telegraph Co.
	FRISELL E H R	The Pacific Telephone & Telegraph Co.
GREGG GRACE D MISS R	The Pacific Telephone & Telegraph Co.	
HAYES ANNIE MISS R	The Pacific Telephone & Telegraph Co.	
HEINTZ FRIDA U R	The Pacific Telephone & Telegraph Co.	
1938	AKERLY MORRIS MRS R	Pacific Telephone
	ALTLAND LEE W R	Pacific Telephone
	ASH ALICE A R	Pacific Telephone
	AYER ETHEL EDITH R	Pacific Telephone
	BAKER J J R	Pacific Telephone
	BATES LUCILE MRS R	Pacific Telephone
	BEADLE C F R	Pacific Telephone
	BOYLE J O R	Pacific Telephone
CARTER JESSE E R	Pacific Telephone	

FINDINGS

<u>Year</u>	<u>Uses</u>	<u>Source</u>
1938	COUTTS GEORGINA M MISS R	Pacific Telephone
	DRENNEN INEZ R	Pacific Telephone
	ELLIOTT R A MRS R	Pacific Telephone
	EVERETT FLORENCE MISS R	Pacific Telephone
	FERGUSON E T R	Pacific Telephone
	FLETCHER L K MRS R	Pacific Telephone
	FRISELL E H R	Pacific Telephone
	FRITZ DOROTHY M R	Pacific Telephone
	GARDNER C M R	Pacific Telephone
	GREGG GRACE D MISS R	Pacific Telephone
	HAYES ANNIE MISS R	Pacific Telephone
	HEINTZ FRIDA U R	Pacific Telephone
	HOLLIS MAUDE HASKELL R	Pacific Telephone
	JAYAG DAL R	Pacific Telephone
	KALAT MAXINE R	Pacific Telephone
	KELSEY EULA L MRS R	Pacific Telephone
	KENT REGINA R	Pacific Telephone
	LAMB CHAS S R	Pacific Telephone
	LA VIGNE A D R	Pacific Telephone
	MAURICE J B MRS R	Pacific Telephone
	MAXWELL DOROTHY R	Pacific Telephone
	MERCER ALBERT R	Pacific Telephone
	MEYERS ADDIE J R	Pacific Telephone
	MOREHEAD CHAS R	Pacific Telephone
	NAGEL HELENE R	Pacific Telephone
	O NEILL FLORENCE MARIE R	Pacific Telephone
	RAWLEY C E R	Pacific Telephone
	RAYMOND APARTMENTS OFFICE	Pacific Telephone
	ROGAN KATHERYN C R	Pacific Telephone
	SANDS JAMES R	Pacific Telephone
	STEWART ANNA A R	Pacific Telephone
	SWEITZER J S R	Pacific Telephone

FINDINGS

<u>Year</u>	<u>Uses</u>	<u>Source</u>
1938	TRIMMER NELLE BURLINGTON R	Pacific Telephone
	TUCKER GUY H R	Pacific Telephone
1933	AGUILAR J E MUSICIAN H	R. L. Polk & Co.
	ANDERSON ANNA E MRS CASEWKR CHILDREN S HOME SOCIETY OF CALIF H	R. L. Polk & Co.
	ANDERSON FRANK LNDYWKR H	R. L. Polk & Co.
	BEADLE C F H	R. L. Polk & Co.
	BORCHERT FANNY B MRS (WOMEN S FOOD SHOP) R	R. L. Polk & Co.
	BOYLE JAS O (MARY J) MGR BOYLE MFG CO H	R. L. Polk & Co.
	BURNETT BERTA TCHR OKLD PUB SCH R	R. L. Polk & Co.
	BYRNE NELLIE (WID J H) H	R. L. Polk & Co.
	CAPELUTO JOHN H	R. L. Polk & Co.
	CRESSWELL WM D SLSMN JOHN BREUNER CO H	R. L. Polk & Co.
	DOTY OLA MRS (WOMEN S FOOD SHOP) R	R. L. Polk & Co.
	DUNN J J H	R. L. Polk & Co.
	EVERETT FLORENCE LIBRN ALA CO FREE LIBRARY R	R. L. Polk & Co.
	FERGUSON ANN SLSWN R	R. L. Polk & Co.
	FERGUSON GEO H (ANNA) SLSMN JEFF R TOWNSEND CO H	R. L. Polk & Co.
	FOWLER JENNIE CLK H	R. L. Polk & Co.
	FRISELL ALEC H	R. L. Polk & Co.
	GARDNER CARL M COLR STREET & COTELLO H	R. L. Polk & Co.
	GILL DESMOND N SLSMN GLIKBARG MOTOR CO R	R. L. Polk & Co.
	GIST LESTER SERV STA ATDT R	R. L. Polk & Co.
	GIST MABEL STEN H C CAPWELL CO R	R. L. Polk & Co.
	GREGG GRACE D TCHR OKLD PUB SCH R	R. L. Polk & Co.
	HARRIS WM F SEC GEO R JOHNSON INC H	R. L. Polk & Co.
	HAYES ANNIE TCHR OKLD PUB SCH H	R. L. Polk & Co.
	HITCHCOCK WALTER (JENNIE) H	R. L. Polk & Co.

FINDINGS

<u>Year</u>	<u>Uses</u>	<u>Source</u>
1933	HOLLIS MAUDE H MRS TCHR OKLD PUB SCH H	R. L. Polk & Co.
	JOHNSTON E C CLK H	R. L. Polk & Co.
	JOHNSTON FLORENCE C MRS STATISTICIAN WHITTHORNE & SWAN R	R. L. Polk & Co.
	KELSEY EULA L MRS TCHR OKLD PUB SCH H	R. L. Polk & Co.
	KIELY BERT H	R. L. Polk & Co.
	KIRKSEY DAVID (DOROTHY) CLK H	R. L. Polk & Co.
	KIRKSEY SYBIL MRS R	R. L. Polk & Co.
	MARTIN HALLIE (WID C D) H	R. L. Polk & Co.
	MEYER SOLLY SLSMN R	R. L. Polk & Co.
	NORDQUIST MAE MRS CLK R	R. L. Polk & Co.
	NORTHROP L A MRS H	R. L. Polk & Co.
	OGDEN KATE A MRS ASSOC EDITOR S F CHRONICLE H	R. L. Polk & Co.
	O NEILL FLORENCE TCHR OKLD PUB SCH H	R. L. Polk & Co.
	OSBORNE RUTH MRS H	R. L. Polk & Co.
	POZZO LENORE CLK H	R. L. Polk & Co.
	PRUSSIA FRANK B H	R. L. Polk & Co.
	RAWLEY CHRISTOPHER E FORMN SPCO H	R. L. Polk & Co.
	RAYMOND APARTMENTS	R. L. Polk & Co.
	RAYMOND BEAUTY SHOP (JOSEPHINE TRIPP PEARL VAN SICKLE)	R. L. Polk & Co.
	RIDDLE MYRTLE M TCHR OKLD PUB SCH H	R. L. Polk & Co.
	RONKIN I A FURRIER	R. L. Polk & Co.
	RONKIN J A CLK R	R. L. Polk & Co.
	RONKIN PETER FURRIER H	R. L. Polk & Co.
	SAFFORD ANNA W MRS TCHR BKLY PUB SCH R	R. L. Polk & Co.
	SHIFFER ELSIE V SEC M A SHADE R	R. L. Polk & Co.
	SINCLAIR GRACE E H	R. L. Polk & Co.
	SPOFFORD BETTY MRS H	R. L. Polk & Co.
	STEWART ANNA W H	R. L. Polk & Co.

FINDINGS

<u>Year</u>	<u>Uses</u>	<u>Source</u>
1933	TRIPP JOSEPHINE MRS (RAYMOND BEAUTY SHOP) MGR RAYMOND APTS H	R. L. Polk & Co.
	TURNER JOSHUA N (EDITH) H	R. L. Polk & Co.
	VAN SICKLE BARTON PAGE HOTEL OKLD R	R. L. Polk & Co.
	VAN SICKLE OTTO B (PEARL) INS AGT H	R. L. Polk & Co.
	VAN SICKLE PEARL (RAYMOND BEAUTY SHOP) AND MGR RAYMOND APTS R	R. L. Polk & Co.
	WELCH CURTIS (LULU) PHYS H	R. L. Polk & Co.
	WORMWOOD JONATHAN H LINEMN H	R. L. Polk & Co.
1928	Gentus R A H	R.L. Polk and Co of California
	Desmond N clk H	R.L. Polk and Co of California
	h Mina C Mrs H	R.L. Polk and Co of California
	Grace D tohr OPS H	R.L. Polk and Co of California
	h Jas B Leone V H	R.L. Polk and Co of California
	Co Leone V Mrs dept mgr T&PCo Rment Fred D H	R.L. Polk and Co of California
	Hess Bertha A elk PO H	R.L. Polk and Co of California
	HOAG Lorena H	R.L. Polk and Co of California
	Daisy M tchr OPS R	R.L. Polk and Co of California
	Herbt Maud H H	R.L. Polk and Co of California
	Club J Bailey mgr Kemper Radio Corp H	R.L. Polk and Co of California
	Huff Bertha clk H	R.L. Polk and Co of California
	Co Emma R	R.L. Polk and Co of California
	byterian Thena H	R.L. Polk and Co of California
	byterian Thos Addle M H	R.L. Polk and Co of California
	Jaeger Bernard H H	R.L. Polk and Co of California
	Joasko Minnie H	R.L. Polk and Co of California
	h Selma L tchr OPS R	R.L. Polk and Co of California
	Kiemmerer Etta E Mrs R	R.L. Polk and Co of California
	Kirksey David E teller H	R.L. Polk and Co of California
	Kirksey Sybil H	R.L. Polk and Co of California
	Koshaba Geo S Koshaba & Co H	R.L. Polk and Co of California
	av Larry H	R.L. Polk and Co of California

FINDINGS

<u>Year</u>	<u>Uses</u>	<u>Source</u>
1928	Le Faivre Edgar F H	R.L. Polk and Co of California
	Miriam tchr OPS H	R.L. Polk and Co of California
	Miriam Verda R tchr OPS R	R.L. Polk and Co of California
	Mac Florence sec R	R.L. Polk and Co of California
	Madison Grace wid Hector H	R.L. Polk and Co of California
	Mac Henrietta typist R	R.L. Polk and Co of California
	Fairmount Halle wid Chas D H	R.L. Polk and Co of California
	MEEHAN Mary E H	R.L. Polk and Co of California
	Central Burton asst mgr Orpheum Theatre H	R.L. Polk and Co of California
	Slaire Fannie E Mrs H	R.L. Polk and Co of California
	h Jos S H	R.L. Polk and Co of California
	Linwood Roy H Hazel H	R.L. Polk and Co of California
	E Mary L wid Simon P H	R.L. Polk and Co of California
	w ay Ela Mrs H	R.L. Polk and Co of California
	Edith tchr OS H	R.L. Polk and Co of California
	Webster Florence M tchr OPS H	R.L. Polk and Co of California
	h Lionel E H	R.L. Polk and Co of California
	Prussia Florence R	R.L. Polk and Co of California
	Prussia Frank B H	R.L. Polk and Co of California
	Pullen Edith L tchr OPS R	R.L. Polk and Co of California
	av Snami L Edith printer R	R.L. Polk and Co of California
	Tow nship Roy W Jennie H	R.L. Polk and Co of California
	Rambeau Marjorie actor H	R.L. Polk and Co of California
	Raw ley Christ E H	R.L. Polk and Co of California
	t Apartments	R.L. Polk and Co of California
	Reynolds Henry C atty United Adjusters Inc of the Pac Coast R	R.L. Polk and Co of California
	Riddle Myrtle M tchr OPS H	R.L. Polk and Co of California
	h Florence T Mrs bkpr Stfubbs Songey Co H	R.L. Polk and Co of California
	Iloentbhal Annie Mrs elk Manhelm & Mazor H	R.L. Polk and Co of California
	Ruddle Allan B Beatrice M farmer H	R.L. Polk and Co of California
	h Anna A physiotherapist H	R.L. Polk and Co of California

FINDINGS

<u>Year</u>	<u>Uses</u>	<u>Source</u>
1928	Thrush Ellis B H	R.L. Polk and Co of California
	Treleven Mabel F Mrs nurse R	R.L. Polk and Co of California
	Treleven Owen C author H	R.L. Polk and Co of California
	Havenscourt John W H	R.L. Polk and Co of California
	Havenscourt Josephine Mrs mgr Raymond Apts H	R.L. Polk and Co of California
	N Joshua N Edith lawyer H	R.L. Polk and Co of California
	f T N H	R.L. Polk and Co of California
	VAN Otto B H	R.L. Polk and Co of California
	VAN Pearl Mrs mar Raymond Apts H	R.L. Polk and Co of California
	Coventry Jessie Mrs H	R.L. Polk and Co of California
	ft John T H	R.L. Polk and Co of California
	P Jule Mrs H	R.L. Polk and Co of California
	E Laurena compt opr SPCo R	R.L. Polk and Co of California
	E Marie H	R.L. Polk and Co of California
	Wvoff Mamie Mrs H	R.L. Polk and Co of California
	Zaimer Henry K real eat	R.L. Polk and Co of California
	exac saec Okld Dept Pub Health H	R.L. Polk and Co of California
	h Horace A Esther A H	R.L. Polk and Co of California
	Fair Max Florence Msismn H	R.L. Polk and Co of California
	graph Edw W Hazel D H	R.L. Polk and Co of California
	A E Mrs H	R.L. Polk and Co of California
	A Frances wid Wm P Jr H	R.L. Polk and Co of California
	B Howard J Ila Msismgr Kemper Radio Corp H	R.L. Polk and Co of California
	Marin John W stdt R	R.L. Polk and Co of California
	John O mgr Boyle Mis Co H	R.L. Polk and Co of California
	Brennen Thos F H	R.L. Polk and Co of California
	41st Low ie E olk Palmolive Peet Co R	R.L. Polk and Co of California
	Pt Jan Ntelli P H	R.L. Polk and Co of California
	Nellie wid JJA H	R.L. Polk and Co of California
	Dorothy E W H	R.L. Polk and Co of California
	Clover Frank K Maude slsmn B H McNutt H	R.L. Polk and Co of California

FINDINGS

<u>Year</u>	<u>Uses</u>	<u>Source</u>
1928	Covington Eva M bkpr A F Edwards H	R.L. Polk and Co of California
	R	R.L. Polk and Co of California
	Parker Florence adv	R.L. Polk and Co of California
	side E C H	R.L. Polk and Co of California
	tuck Anne L R	R.L. Polk and Co of California
	guson G H H	R.L. Polk and Co of California
	Fink Esther sten H	R.L. Polk and Co of California
	Fink Esther R H	R.L. Polk and Co of California
	Gauge Alice M acci Okid Free Library H	R.L. Polk and Co of California
1925	RAYMOND APARTMENTS	R. L. Polk & Co. of California
	RUPERT RICHARD R M D R	R. L. Polk & Co. of California
	UNNA MRS HERMAN R	R. L. Polk & Co. of California
1920	JOHNSON CHAS T M D R	R. L. Polk & Co. of California
	KEEFFE CHAS L R	R. L. Polk & Co. of California
	MAY DR EUGENE S R	R. L. Polk & Co. of California
	MCCANN MRS LAUREN B R	R. L. Polk & Co. of California
	RAYMOND APARTMENTS	R. L. Polk & Co. of California
	VIGGARS CHARLES H R	R. L. Polk & Co. of California

1462 ALICE WAY

<u>Year</u>	<u>Uses</u>	<u>Source</u>
1955	DOWNING AGNES	The Pacific Telephone & Telegraph Co.
1950	MOORE MAUDE MRS R	The Pacific Telephone & Telegraph Co.
1928	Luhrs H W H	R.L. Polk and Co of California

1464 ALICE WAY

<u>Year</u>	<u>Uses</u>	<u>Source</u>
1955	CRUM ALICE MRS	The Pacific Telephone & Telegraph Co.
1950	DICKSON FRED C R	The Pacific Telephone & Telegraph Co.
1938	ADAMS EDWARD H R	Pacific Telephone
	BURNETT BERTA M MISS R	Pacific Telephone
1933	ADAMS EDW H (KATH) (ADAMS BROS) H	R. L. Polk & Co.
	ADAMS BROS (G T AND E H) BOTTLERS	R. L. Polk & Co.
1928	Co Bros G T and B H beverages	R.L. Polk and Co of California

FINDINGS

<u>Year</u>	<u>Uses</u>	<u>Source</u>
1928	Detroit Edw H Kath Adams Bros H	R.L. Polk and Co of California
	bara Gee T Mamie Adams Bros H	R.L. Polk and Co of California
1925	ACME BEVERAGE AGCY	R. L. Polk & Co. of California
	ADAMS BROS SOFT DRINKS	R. L. Polk & Co. of California
	BARTLETT MINERAL WATER CO	R. L. Polk & Co. of California
	NAPA SODA & BARTLETT SPRING CO	R. L. Polk & Co. of California
1920	ADAMS BROS SOFT DRINKS	R. L. Polk & Co. of California
	NAPA SODA & BARTLETT SPRING CO	R. L. Polk & Co. of California
	BARTLETT MINERAL WATER CO	R. L. Polk & Co. of California

1468 ALICEWAY

<u>Year</u>	<u>Uses</u>	<u>Source</u>
1955	GRANT CECIL MRS	The Pacific Telephone & Telegraph Co.
1933	HARVEY E H	R. L. Polk & Co.
1928	Frances E wid C O H	R.L. Polk and Co of California
	h Lillian G phone opr R	R.L. Polk and Co of California

1470 ALICEWAY

<u>Year</u>	<u>Uses</u>	<u>Source</u>
1991	Fitzgibbon R L	PACIFIC BELL WHITE PAGES
	Fitzgibbons Greg	PACIFIC BELL WHITE PAGES
	Fitzgibbons Kenneth C	PACIFIC BELL WHITE PAGES
1986	Ambeau G	PACIFIC BELL WHITE PAGES
	Ambeau Karen M	PACIFIC BELL WHITE PAGES
	Brown Bill	PACIFIC BELL WHITE PAGES
	Brown Billie	PACIFIC BELL WHITE PAGES
	Bryant David T	PACIFIC BELL WHITE PAGES
	Bryant Walter M	PACIFIC BELL WHITE PAGES
	Chan Chan Yiu	PACIFIC BELL WHITE PAGES
	Fitzgibbon R L	PACIFIC BELL WHITE PAGES
	Fitzgibbons Kenneth C	PACIFIC BELL WHITE PAGES
	Fitznger Ryan	PACIFIC BELL WHITE PAGES
	Fitzmaurice A	PACIFIC BELL WHITE PAGES
	FITZMAURICE . H IN C 82	PACIFIC BELL WHITE PAGES

FINDINGS

<u>Year</u>	<u>Uses</u>	<u>Source</u>
1986	Gideon Eugene	PACIFIC BELL WHITE PAGES
	Gideon Grester	PACIFIC BELL WHITE PAGES
	Gideon Y	PACIFIC BELL WHITE PAGES
	Jackson Lawrence	PACIFIC BELL WHITE PAGES
	Mitts Mike N	PACIFIC BELL WHITE PAGES
1980	Adam Hussein	Pacific Telephone
	Alice Street Apartments	Pacific Telephone
	Boswell Marci & Wayne	Pacific Telephone
	Brown Bill	Pacific Telephone
	Bryant Walter M	Pacific Telephone
	Fitzgibbon R L	Pacific Telephone
	Gideon Eugene	Pacific Telephone
	Jackson Lawrence	Pacific Telephone
	Le Nhana	Pacific Telephone
	Mezger Henry E	Pacific Telephone
	Smith Freddie L	Pacific Telephone
1975	CREECH MARTHA LEE	Pacific Telephone
	FITZGIBBON R L	Pacific Telephone
	JOHNSON R A	Pacific Telephone
	MC GAVERN RONNIE	Pacific Telephone
1970	BANGS JAS A	Pacific Telephone Directory
	BATES VIRGINIA MRS	Pacific Telephone Directory
	CHAN ALVIN	Pacific Telephone Directory
	FERNANDES J A	Pacific Telephone Directory
	FITZGIBBON R L	Pacific Telephone Directory
	FOOTE KENNER	Pacific Telephone Directory
	FREE GLENN	Pacific Telephone Directory
	GEORGE C J	Pacific Telephone Directory
	HATFIELD CLYDE E	Pacific Telephone Directory
	JAMES JOHN R	Pacific Telephone Directory
	JOHNSON R A	Pacific Telephone Directory
MORSE EUGENE	Pacific Telephone Directory	

FINDINGS

<u>Year</u>	<u>Uses</u>	<u>Source</u>
1970	PEARSON STANLEY A	Pacific Telephone Directory
	SLITER H L	Pacific Telephone Directory
	SUTHERLAND TERRY	Pacific Telephone Directory
	VARGA LAJOS	Pacific Telephone Directory
	VARGA LEURA	Pacific Telephone Directory

1476 ALICE WAY

<u>Year</u>	<u>Uses</u>	<u>Source</u>
1955	ALICE GROCERY	The Pacific Telephone & Telegraph Co.
1950	ALICE GROCERY	The Pacific Telephone & Telegraph Co.
	COHEN LILLIAN ALICE GROCERY	The Pacific Telephone & Telegraph Co.
1933	EDDELMAN DANL E (ELLA G) GRO	R. L. Polk & Co.

1477 ALICE WAY

<u>Year</u>	<u>Uses</u>	<u>Source</u>
1933	WHITMORE GUY L (ORA) H	R. L. Polk & Co.
1928	Lyon Mary J wid MB H	R.L. Polk and Co of California
	Saml R Mary E phys R	R.L. Polk and Co of California
1925	ROOT MRS M J R	R. L. Polk & Co. of California
1920	ROOT MRS M J R	R. L. Polk & Co. of California

1478 ALICE WAY

<u>Year</u>	<u>Uses</u>	<u>Source</u>
1955	SAGEHORN HERMANN C R	The Pacific Telephone & Telegraph Co.
1950	HALL PHYLLIS MRS R	The Pacific Telephone & Telegraph Co.
1945	HALL PHYLLIS MRS R	The Pacific Telephone & Telegraph Co.
	SAGEHORN HERMANN C R	The Pacific Telephone & Telegraph Co.
1938	SAGEHORN HERMANN C R	Pacific Telephone
1933	SAGEHORN HERMANN C (IDA E) CASHIER CENTRAL SAVINGS BANK H	R. L. Polk & Co.
1925	SAGEHORN HERMANN C R	R. L. Polk & Co. of California
1920	SAGEHORN HERMANN C R	R. L. Polk & Co. of California

FINDINGS

1482 ALICE WAY

<u>Year</u>	<u>Uses</u>	<u>Source</u>
1955	WESTERBERG WALTER P R	The Pacific Telephone & Telegraph Co.
1945	WESTERBERG WALTER P R	The Pacific Telephone & Telegraph Co.
1938	WESTERBERG WALTER P R	Pacific Telephone
1933	WESTERBERG WALTER P (LIBBIE) 1ST ASST ENG SPCO H	R. L. Polk & Co.
	VELANA LENA CLK H	R. L. Polk & Co.
	VALENA ELIZ CLK R	R. L. Polk & Co.
	PERRY MAUD MCC MRS TCHR OKLD PUB SCH R	R. L. Polk & Co.
	PERRY FELIX (MAUDE) V PRES STUBBS CO H	R. L. Polk & Co.
	COLLINS WM E CARRIER OKLD PO R	R. L. Polk & Co.
	MARTIN LAURA CLK H	R. L. Polk & Co.
1928	Pt Harry murn fnshr R	R.L. Polk and Co of California
	h Leslie mnr R	R.L. Polk and Co of California
	COLLINS Wm E carrier PO R	R.L. Polk and Co of California
	Grabarth Gus lawyer R	R.L. Polk and Co of California
	14th Row ena music tchr R	R.L. Polk and Co of California
	Lavery Lally Mrs H	R.L. Polk and Co of California
	h Robt B slsmn R	R.L. Polk and Co of California
	Wtylar art A Loat c Mp R	R.L. Polk and Co of California
1925	SHACKELFORD MRS M M R	R. L. Polk & Co. of California
1920	WESTERBERG W P R	R. L. Polk & Co. of California

1485 ALICE WAY

<u>Year</u>	<u>Uses</u>	<u>Source</u>
1945	WILLCOX ELIZEBETH R	The Pacific Telephone & Telegraph Co.
1938	LANNING CHARLOTTE R R	Pacific Telephone
1933	CROSS ELSIE CLK R	R. L. Polk & Co.
	CROSS ARTH D JR MSTR MARINER R	R. L. Polk & Co.
	CROSS ARTH D (ELSIE)	R. L. Polk & Co.
1928	Cross Arth D Jr mariner R	R.L. Polk and Co of California
	Cross Arth D Elsie P clv eng H	R.L. Polk and Co of California

FINDINGS

<u>Year</u>	<u>Uses</u>	<u>Source</u>
1925	CROSS A D R	R. L. Polk & Co. of California
1920	CROSS A D R	R. L. Polk & Co. of California

1488 ALICEWAY

<u>Year</u>	<u>Uses</u>	<u>Source</u>
1955	GORDON WALTER	The Pacific Telephone & Telegraph Co.
	STODDARD DAVID C	The Pacific Telephone & Telegraph Co.
1945	ROBERTS FRANCES MISS R	The Pacific Telephone & Telegraph Co.
	RECTOR MARY E R	The Pacific Telephone & Telegraph Co.
1938	REID CHARLOTTE E R	Pacific Telephone
	ROBERTS FRANCES MISS R	Pacific Telephone
1928	meda Raymond stdt R	R.L. Polk and Co of California
	tailors Everett stdt R	R.L. Polk and Co of California
	Quillen Robt R	R.L. Polk and Co of California
	Prndy H Harold elk J T Monahan H	R.L. Polk and Co of California
	Alice Jas RE stdt R	R.L. Polk and Co of California
	Mc Delamere F w ith Dunn White & Aiken R	R.L. Polk and Co of California
	Eddelman Wm S Mary E slsmn H	R.L. Polk and Co of California
	Eddelman Eleen R	R.L. Polk and Co of California
	h Ela W R	R.L. Polk and Co of California
	nut Walter F H	R.L. Polk and Co of California
1925	CLARKE MRS H G R	R. L. Polk & Co. of California
1920	PROTZMAN MRS CORA L R	R. L. Polk & Co. of California

1494 ALICEWAY

<u>Year</u>	<u>Uses</u>	<u>Source</u>
1991	Maxw ell Lodge	PACIFIC BELL WHITE PAGES
1986	Maxw ell Lodge	PACIFIC BELL WHITE PAGES
1980	Carson J	Pacific Telephone
	Jimenez Jose	Pacific Telephone
	Maxw ell Lodge	Pacific Telephone
1975	CHANG ROSA	Pacific Telephone
1970	MAXWELL LODGE	Pacific Telephone Directory
1955	SUHLING RUTH I	The Pacific Telephone & Telegraph Co.

FINDINGS

<u>Year</u>	<u>Uses</u>	<u>Source</u>
1955	MAXWELL LODGE	The Pacific Telephone & Telegraph Co.
	ANDERSON ETHEL VIRGINIA	The Pacific Telephone & Telegraph Co.
1950	MAXWELL LODGE	The Pacific Telephone & Telegraph Co.
1945	MAXWELL NANNIE B	The Pacific Telephone & Telegraph Co.
1938	MAXWELL NANNIE B R	Pacific Telephone
1933	MAXWELL MANNIE B H	R. L. Polk & Co.
	HOTTES JOHN W CLK R	R. L. Polk & Co.
1928	mont Elsie Mrs casbr Sherman Clay ft Co R	R.L. Polk and Co of California
	E Russell stdt R	R.L. Polk and Co of California
	H Ray Emma musician H	R.L. Polk and Co of California
	H Emma rest R	R.L. Polk and Co of California
	hb Robt P slsmn Atlas Imperial Diesel En B Co R	R.L. Polk and Co of California
	Navarro Antone stdt R	R.L. Polk and Co of California
	Maple Donald aviator R	R.L. Polk and Co of California
	Malinen Ina bkpr R	R.L. Polk and Co of California
	Av Nellie tchr OPS R	R.L. Polk and Co of California
	N Howard stdt R	R.L. Polk and Co of California
	Elm Louise tchr OPS R	R.L. Polk and Co of California
	BAILEY Emeli Mrs slsw mn R	R.L. Polk and Co of California
	Andrade Adolph stdt R	R.L. Polk and Co of California
1925	CLARKE M A R	R. L. Polk & Co. of California
1920	BOWERS MRS NELLIE A R	R. L. Polk & Co. of California
	CREIGHTON WALTER H R	R. L. Polk & Co. of California

1501 ALICEWAY

<u>Year</u>	<u>Uses</u>	<u>Source</u>
1991	Ahn Kl Ok	PACIFIC BELL WHITE PAGES
	I Ahn Mhl	PACIFIC BELL WHITE PAGES
	Bennett M F	PACIFIC BELL WHITE PAGES
	Bxlrl Richard	PACIFIC BELL WHITE PAGES
	Boyd Doroline	PACIFIC BELL WHITE PAGES
	Boyd E S	PACIFIC BELL WHITE PAGES
	Boyd Elaine	PACIFIC BELL WHITE PAGES

FINDINGS

<u>Year</u>	<u>Uses</u>	<u>Source</u>
1991	Brown Sinforosa A	PACIFIC BELL WHITE PAGES
	Brown Stanford	PACIFIC BELL WHITE PAGES
	Brown Stephanie	PACIFIC BELL WHITE PAGES
	Chan Li Yi	PACIFIC BELL WHITE PAGES
	Chin Kw ock S	PACIFIC BELL WHITE PAGES
	Chinn G	PACIFIC BELL WHITE PAGES
	Chon Byung	PACIFIC BELL WHITE PAGES
	Chon Song Chol	PACIFIC BELL WHITE PAGES
	Chon Soohyun	PACIFIC BELL WHITE PAGES
	Chu Pong Kal	PACIFIC BELL WHITE PAGES
	Chu R	PACIFIC BELL WHITE PAGES
	Chu R	PACIFIC BELL WHITE PAGES
	Chu Raymond	PACIFIC BELL WHITE PAGES
	Chu Raymond	PACIFIC BELL WHITE PAGES
	Flenoid Ardie A	PACIFIC BELL WHITE PAGES
	Force Opal F	PACIFIC BELL WHITE PAGES
	Force Robt & Lorraine	PACIFIC BELL WHITE PAGES
	Force Ten Technologies P O Box	PACIFIC BELL WHITE PAGES
	Gatner Rozalia	PACIFIC BELL WHITE PAGES
	Gee Doon	PACIFIC BELL WHITE PAGES
	Gee Edd	PACIFIC BELL WHITE PAGES
	Gee Edmund	PACIFIC BELL WHITE PAGES
	Gee Eric	PACIFIC BELL WHITE PAGES
	Gee Florence	PACIFIC BELL WHITE PAGES
	Gee Fong	PACIFIC BELL WHITE PAGES
	Gee G	PACIFIC BELL WHITE PAGES
	Gee Gary S AIA POBox 9916	PACIFIC BELL WHITE PAGES
	Lim Ilsik	PACIFIC BELL WHITE PAGES
	Liu King Ku	PACIFIC BELL WHITE PAGES
	Liu Mei Chun	PACIFIC BELL WHITE PAGES
	Long Ada B	PACIFIC BELL WHITE PAGES
	Lou Lo Pang	PACIFIC BELL WHITE PAGES

FINDINGS

<u>Year</u>	<u>Uses</u>	<u>Source</u>
1991	Lou M	PACIFIC BELL WHITE PAGES
	Low Sun Ying Shew	PACIFIC BELL WHITE PAGES
	Low T & J	PACIFIC BELL WHITE PAGES
	Lynch Sonya	PACIFIC BELL WHITE PAGES
	Martinez Catalina	PACIFIC BELL WHITE PAGES
	Oh Sung Myo	PACIFIC BELL WHITE PAGES
	ONeal Jackson	PACIFIC BELL WHITE PAGES
	Lee Keung Muck	PACIFIC BELL WHITE PAGES
	Lee Kevin	PACIFIC BELL WHITE PAGES
	Lee S W	PACIFIC BELL WHITE PAGES
	Lee Sa Deuk	PACIFIC BELL WHITE PAGES
	Lee Young S	PACIFIC BELL WHITE PAGES
	Li Hw ai Min	PACIFIC BELL WHITE PAGES
	Lim Byong Kyun	PACIFIC BELL WHITE PAGES
	Lim Choy	PACIFIC BELL WHITE PAGES
	Vila M	PACIFIC BELL WHITE PAGES
	Vilar Jose	PACIFIC BELL WHITE PAGES
	Yee Lim Ming	PACIFIC BELL WHITE PAGES
	Yee M	PACIFIC BELL WHITE PAGES
	Yee M	PACIFIC BELL WHITE PAGES
	Yee M	PACIFIC BELL WHITE PAGES
	Young Dimple	PACIFIC BELL WHITE PAGES
	Yu Sek Hinet s	PACIFIC BELL WHITE PAGES
	Gee George	PACIFIC BELL WHITE PAGES
	Gee George	PACIFIC BELL WHITE PAGES
	Gee Geo Y	PACIFIC BELL WHITE PAGES
	Gee Git	PACIFIC BELL WHITE PAGES
	I Green Lillian	PACIFIC BELL WHITE PAGES
	Hsi Huan Chung	PACIFIC BELL WHITE PAGES
	Hu CY	PACIFIC BELL WHITE PAGES
	Huang Beh Ding	PACIFIC BELL WHITE PAGES
	Huang Belle MD	PACIFIC BELL WHITE PAGES

FINDINGS

<u>Year</u>	<u>Uses</u>	<u>Source</u>
1991	Huang Betty	PACIFIC BELL WHITE PAGES
	Hw ang Shin Le	PACIFIC BELL WHITE PAGES
	Jackson Wm	PACIFIC BELL WHITE PAGES
	Johnson Lillian A	PACIFIC BELL WHITE PAGES
	Jones Lucille	PACIFIC BELL WHITE PAGES
	Ko Wui Tung	PACIFIC BELL WHITE PAGES
	Kw an Lai Kuen	PACIFIC BELL WHITE PAGES
	Kw ong S H	PACIFIC BELL WHITE PAGES
	Lee Gap Sook	PACIFIC BELL WHITE PAGES
	Park Choon Ja	PACIFIC BELL WHITE PAGES
	Park Shin Duk	PACIFIC BELL WHITE PAGES
	Piplitone Clover L Mrs	PACIFIC BELL WHITE PAGES
	Pipkin Rebecca	PACIFIC BELL WHITE PAGES
	Ranta LK	PACIFIC BELL WHITE PAGES
	Seldon Joseph F	PACIFIC BELL WHITE PAGES
	Selecky David	PACIFIC BELL WHITE PAGES
	Shin Ja Young	PACIFIC BELL WHITE PAGES
	Smith Irene J Mrs	PACIFIC BELL WHITE PAGES
	Smith Teresa Farrell	PACIFIC BELL WHITE PAGES
	Smith Terrill C	PACIFIC BELL WHITE PAGES
	Southlake Tow er	PACIFIC BELL WHITE PAGES
	Tai Shion Shin	PACIFIC BELL WHITE PAGES
	Tseng Yin Fen	PACIFIC BELL WHITE PAGES
	Tsering Tashi	PACIFIC BELL WHITE PAGES
Tsern G	PACIFIC BELL WHITE PAGES	
Vila Gavlna	PACIFIC BELL WHITE PAGES	
Vila Gertrude	PACIFIC BELL WHITE PAGES	
1986	Alberts Hosierey & Dancewear	PACIFIC BELL WHITE PAGES
	Brennans Stereo TV Centers	PACIFIC BELL WHITE PAGES
	Tsao Li Ming	PACIFIC BELL WHITE PAGES
	Vila Gavina	PACIFIC BELL WHITE PAGES
	Vila Gertrude	PACIFIC BELL WHITE PAGES

FINDINGS

<u>Year</u>	<u>Uses</u>	<u>Source</u>
1986	Webster Street Senior Nutrition Project The	PACIFIC BELL WHITE PAGES
	Wang Pan	PACIFIC BELL WHITE PAGES
	Wu Kok Sun	PACIFIC BELL WHITE PAGES
	Yee ULim Ming	PACIFIC BELL WHITE PAGES
	i Yee M	PACIFIC BELL WHITE PAGES
	Young Dimple	PACIFIC BELL WHITE PAGES
	Yu Sek Hinet	PACIFIC BELL WHITE PAGES
	Chin Kw ock S	PACIFIC BELL WHITE PAGES
	Chinn G	PACIFIC BELL WHITE PAGES
	Cook DB	PACIFIC BELL WHITE PAGES
	David Ruby	PACIFIC BELL WHITE PAGES
	David S L	PACIFIC BELL WHITE PAGES
	Flenoid Ardie A	PACIFIC BELL WHITE PAGES
	Force Opal F	PACIFIC BELL WHITE PAGES
	Freeman Luvina A	PACIFIC BELL WHITE PAGES
	Freeman M	PACIFIC BELL WHITE PAGES
	Freeman M	PACIFIC BELL WHITE PAGES
	Green Lillian	PACIFIC BELL WHITE PAGES
	Green Lisa	PACIFIC BELL WHITE PAGES
	I Griffin I N M	PACIFIC BELL WHITE PAGES
	Griffin J	PACIFIC BELL WHITE PAGES
	Hahn Wong Dong	PACIFIC BELL WHITE PAGES
	Hiada Gino D	PACIFIC BELL WHITE PAGES
	Hw ang Shin Le	PACIFIC BELL WHITE PAGES
	Jackson H	PACIFIC BELL WHITE PAGES
	Jackson Wm	PACIFIC BELL WHITE PAGES
	Jackson Wm photgrphr	PACIFIC BELL WHITE PAGES
	Johnson Lillian A	PACIFIC BELL WHITE PAGES
	Jones Lucille	PACIFIC BELL WHITE PAGES
	King M	PACIFIC BELL WHITE PAGES
	King M A	PACIFIC BELL WHITE PAGES
	Ko Wui Tung	PACIFIC BELL WHITE PAGES

FINDINGS

<u>Year</u>	<u>Uses</u>	<u>Source</u>
1986	Kw ong Edw ard Y K	PACIFIC BELL WHITE PAGES
	Kw ong Florence	PACIFIC BELL WHITE PAGES
	Kw ong G	PACIFIC BELL WHITE PAGES
	Lee Gae Sook	PACIFIC BELL WHITE PAGES
	Lee Heungbok	PACIFIC BELL WHITE PAGES
	Lee Hin Hong	PACIFIC BELL WHITE PAGES
	Lee Young S	PACIFIC BELL WHITE PAGES
	Lim Choy	PACIFIC BELL WHITE PAGES
	Liu King Ku	PACIFIC BELL WHITE PAGES
	Long Ada B	PACIFIC BELL WHITE PAGES
	Lou Lo Pang	PACIFIC BELL WHITE PAGES
	Low Sun Ying Shew	PACIFIC BELL WHITE PAGES
	Low T&J	PACIFIC BELL WHITE PAGES
	Ago Lourdes	PACIFIC BELL WHITE PAGES
	Bixler Richard	PACIFIC BELL WHITE PAGES
	Brandt M	PACIFIC BELL WHITE PAGES
	Brow n Jessie L	PACIFIC BELL WHITE PAGES
	Chan Li Yi	PACIFIC BELL WHITE PAGES
	Chen Chin C	PACIFIC BELL WHITE PAGES
	Maddox Rose L	PACIFIC BELL WHITE PAGES
	Martinez Catalina	PACIFIC BELL WHITE PAGES
	Miller Magaret K	PACIFIC BELL WHITE PAGES
	Oksun Kim	PACIFIC BELL WHITE PAGES
	Ontiveros N Y	PACIFIC BELL WHITE PAGES
	Onuaguluchi J	PACIFIC BELL WHITE PAGES
	Park Shin Duk	PACIFIC BELL WHITE PAGES
	Pyle C S	PACIFIC BELL WHITE PAGES
	Seldon Joseph F	PACIFIC BELL WHITE PAGES
	Smith Bennie Lee	PACIFIC BELL WHITE PAGES
	Smith Benny	PACIFIC BELL WHITE PAGES
	Smith Irene J Mrs	PACIFIC BELL WHITE PAGES
	Southlake Tower	PACIFIC BELL WHITE PAGES

FINDINGS

<u>Year</u>	<u>Uses</u>	<u>Source</u>
1986	Or	PACIFIC BELL WHITE PAGES
	Southland Shopping Center 4 6 Nimitz Freeway & W Winton Av Hayward Optometrists	PACIFIC BELL WHITE PAGES
	Babow Lawrence OD	PACIFIC BELL WHITE PAGES
	Janks Jerold OD	PACIFIC BELL WHITE PAGES
	Stores Specialty Shops & Restaurants	PACIFIC BELL WHITE PAGES
1980	Bixler Richard	Pacific Telephone
	Boyce Ruth	Pacific Telephone
	Brandt M	Pacific Telephone
	Brandt T H	Pacific Telephone
	Briggs Chas L	Pacific Telephone
	Brown Jessie L	Pacific Telephone
	Chan Li Yi	Pacific Telephone
	Chao Jim	Pacific Telephone
	Chen Chin C	Pacific Telephone
	Chin Kwock S	Pacific Telephone
	Chinn G	Pacific Telephone
	Chu Pong Kai	Pacific Telephone
	Cook D B	Pacific Telephone
	Cooke A	Pacific Telephone
	David Ruby	Pacific Telephone
	Fauntleroy Rosa	Pacific Telephone
	Faust Jas	Pacific Telephone
	Flenoid Ardie A	Pacific Telephone
	Force Opal F	Pacific Telephone
	Freeman Luvina A	Pacific Telephone
	Ranta L K	Pacific Telephone
	Rosenbaum I	Pacific Telephone
	Santiago Maria	Pacific Telephone
	Sigua Jacinto	Pacific Telephone
	Smith Irene J Mrs	Pacific Telephone
	Southlake Tower	Pacific Telephone

FINDINGS

<u>Year</u>	<u>Uses</u>	<u>Source</u>
1980	Spivack M	Pacific Telephone
	Struble P E	Pacific Telephone
	Stump Don & Leanne	Pacific Telephone
	Szabady Elizabeth	Pacific Telephone
	Tanjuatco Antonio P	Pacific Telephone
	Tarr R A	Pacific Telephone
	Thomas Emma K	Pacific Telephone
	Thompson Inez	Pacific Telephone
	Tsao Li Ming	Pacific Telephone
	Underhill L	Pacific Telephone
	Wong Pan	Pacific Telephone
	Wong Philip	Pacific Telephone
	Yee Lim Ming	Pacific Telephone
	Young Dimple	Pacific Telephone
	Gardiner L	Pacific Telephone
	Gee Doon	Pacific Telephone
	Gottler L	Pacific Telephone
	Hall G E	Pacific Telephone
	Harris Arthur	Pacific Telephone
	Haskett F O Mrs	Pacific Telephone
	Heitzman Emily	Pacific Telephone
	Hew itt Robt & Adeline	Pacific Telephone
	Hidalgo Margaret	Pacific Telephone
	Hochhalter Julius H	Pacific Telephone
	Hormann L B	Pacific Telephone
	Huang Beh Ding	Pacific Telephone
	Jackson H	Pacific Telephone
	Jackson Wm	Pacific Telephone
	Johnson F L	Pacific Telephone
	Johnson Lillian A	Pacific Telephone
	Jones Lucille	Pacific Telephone
	Keys A D	Pacific Telephone

FINDINGS

<u>Year</u>	<u>Uses</u>	<u>Source</u>
1980	King M	Pacific Telephone
	Ko Wui Tung	Pacific Telephone
	Kolb Alice M	Pacific Telephone
	Kw an Lal Kuen	Pacific Telephone
	Lee Gap Sook	Pacific Telephone
	Lockett Lorena	Pacific Telephone
	Long Ada B	Pacific Telephone
	Mac Donald Elizabeth	Pacific Telephone
	Mulkey E H	Pacific Telephone
	Neely R M	Pacific Telephone
	Ofield Lawrence	Pacific Telephone
	Oksun Kim	Pacific Telephone
	Ontiveros N Y	Pacific Telephone
	Park Shin Duk	Pacific Telephone
	Park & Shop Market Inc	Pacific Telephone
	Ping Chan Sau	Pacific Telephone
	Pipitone Clover L Mrs	Pacific Telephone
	Price Katherine	Pacific Telephone
	Pyle C S	Pacific Telephone
	Raitt A E MD	Pacific Telephone

1502 ALICE WAY

<u>Year</u>	<u>Uses</u>	<u>Source</u>
1991	Angeletti C	PACIFIC BELL WHITE PAGES
	Collier Michelle R	PACIFIC BELL WHITE PAGES
	Collier Minerva	PACIFIC BELL WHITE PAGES
	Kastler Arthur	PACIFIC BELL WHITE PAGES
	Martinez Gary S	PACIFIC BELL WHITE PAGES
	Mc Nally Peter	PACIFIC BELL WHITE PAGES
	Mc Nally Peter C	PACIFIC BELL WHITE PAGES
	Mc Nally S	PACIFIC BELL WHITE PAGES
	Mc Nally Steve & Janine	PACIFIC BELL WHITE PAGES
	Mc Nally Steven	PACIFIC BELL WHITE PAGES

FINDINGS

<u>Year</u>	<u>Uses</u>	<u>Source</u>
1991	Taylor Michael S	PACIFIC BELL WHITE PAGES
	Taylor Michael W	PACIFIC BELL WHITE PAGES
	Taylor Mike	PACIFIC BELL WHITE PAGES
	Taylor Mitchell	PACIFIC BELL WHITE PAGES
1986	Kan M	PACIFIC BELL WHITE PAGES
	Kastler Arthur	PACIFIC BELL WHITE PAGES
	Ladwig E D	PACIFIC BELL WHITE PAGES
	Patrick Harvey	PACIFIC BELL WHITE PAGES
	Tan Ah Hock	PACIFIC BELL WHITE PAGES
	Alba Sayoko	PACIFIC BELL WHITE PAGES
	Cole Wm W	PACIFIC BELL WHITE PAGES
	Craig Sarah	PACIFIC BELL WHITE PAGES
	Duensee E R	PACIFIC BELL WHITE PAGES
	Kan Leonard Yui Keung	PACIFIC BELL WHITE PAGES
1980	Bachus L	Pacific Telephone
	Balfe John	Pacific Telephone
	Bustos Henrietta	Pacific Telephone
	Craig Sarah	Pacific Telephone
	Duensee E R	Pacific Telephone
	Ladwig E D	Pacific Telephone
	Mc Lean Norman	Pacific Telephone
	Reul Norma M	Pacific Telephone
1975	ALLEN L K	Pacific Telephone
	CARR E J	Pacific Telephone
	GRUWELL OW	Pacific Telephone
	LADWIG ED	Pacific Telephone
1970	CARR E J	Pacific Telephone Directory
	CHRISTENSEN BEATRICE	Pacific Telephone Directory
	CRONAN VIRGINIA	Pacific Telephone Directory
	CURTIN S	Pacific Telephone Directory
	DAVIS IDA E	Pacific Telephone Directory
	FISK CHAS W	Pacific Telephone Directory

FINDINGS

<u>Year</u>	<u>Uses</u>	<u>Source</u>
1970	GRUWELL O W	Pacific Telephone Directory
	LADWIG ESTHER	Pacific Telephone Directory
	WILLIFORD A	Pacific Telephone Directory
	WYMAN ROBT	Pacific Telephone Directory
1955	PAUL GARNET	The Pacific Telephone & Telegraph Co.
	RUSSELL BESSIE J	The Pacific Telephone & Telegraph Co.
	SMITH LAWRENCE F	The Pacific Telephone & Telegraph Co.
	TRALL NINA M R	The Pacific Telephone & Telegraph Co.
	WAY MARION MRS	The Pacific Telephone & Telegraph Co.
	WESTON D A	The Pacific Telephone & Telegraph Co.
	BAILEY ALMA	The Pacific Telephone & Telegraph Co.
	BARTON BETTY	The Pacific Telephone & Telegraph Co.
	BUTTNER KATHERINE MRS R	The Pacific Telephone & Telegraph Co.
	HARRIS EDITH	The Pacific Telephone & Telegraph Co.
	JACKL H L	The Pacific Telephone & Telegraph Co.
	LADD CLOE	The Pacific Telephone & Telegraph Co.
	MATHIS B	The Pacific Telephone & Telegraph Co.
	MORAN BESS C MRS	The Pacific Telephone & Telegraph Co.
	MURPHY HARRY E R	The Pacific Telephone & Telegraph Co.
	NATHAN A J MRS	The Pacific Telephone & Telegraph Co.
NOBLE JOS	The Pacific Telephone & Telegraph Co.	
1950	MC KAY J A R	The Pacific Telephone & Telegraph Co.
	MURPHY HARRY E R	The Pacific Telephone & Telegraph Co.
	ROWLAND SUE L MRS R	The Pacific Telephone & Telegraph Co.
	STOICK MICHAEL R	The Pacific Telephone & Telegraph Co.
	THAYER A E R	The Pacific Telephone & Telegraph Co.
	TRAIL NINA M R	The Pacific Telephone & Telegraph Co.
	WEBB JOTN A R	The Pacific Telephone & Telegraph Co.
1945	LAND ALFRED R	The Pacific Telephone & Telegraph Co.
	ANDERSON HAMILTON S R	The Pacific Telephone & Telegraph Co.
	BUCK GEO H R	The Pacific Telephone & Telegraph Co.
	CAMPBELL GRACE MRS R	The Pacific Telephone & Telegraph Co.

FINDINGS

<u>Year</u>	<u>Uses</u>	<u>Source</u>
1945	CRAWFORD DOROTHY R	The Pacific Telephone & Telegraph Co.
	DORNER O H R	The Pacific Telephone & Telegraph Co.
	HARGRAVE E R	The Pacific Telephone & Telegraph Co.
	MCKAY J A R	The Pacific Telephone & Telegraph Co.
	MURPHY HARRY E MRS R	The Pacific Telephone & Telegraph Co.
	ROBSON PERA F MRS R	The Pacific Telephone & Telegraph Co.
	RUHLMAN V C MRS R	The Pacific Telephone & Telegraph Co.
	SHULTERS EARL S R	The Pacific Telephone & Telegraph Co.
1938	SKAGGS HESTER W R	The Pacific Telephone & Telegraph Co.
	ANDERSON HAMILTON S R	Pacific Telephone
	BAYNE W H R	Pacific Telephone
	CAMPBELL GRACE MRS R	Pacific Telephone
	DORNER O H R	Pacific Telephone
	DOTY OLA A R	Pacific Telephone
	HONETT HILDA R	Pacific Telephone
	MURPHY HARRY E MRS R	Pacific Telephone
	PIERCE BERNADINE R	Pacific Telephone
	ROBSON PERA F MRS R	Pacific Telephone
SAVARD ROSS J R	Pacific Telephone	
1933	ANDERSON H S H	R. L. Polk & Co.
	DAVIS LESLIE S H	R. L. Polk & Co.
	DORNER OTTO H (MARTHA) MGR SIERRA APTS H	R. L. Polk & Co.
	HONETT HILDA STEN DIST ATTY R	R. L. Polk & Co.
	MURPHY HARRY E (LULU) SLSMN H L MCCOY H	R. L. Polk & Co.
	ROSS C A H	R. L. Polk & Co.
	ROSS EDNA R BKPR PUBLIC FOOD STORES R	R. L. Polk & Co.
	ROWE F F H	R. L. Polk & Co.
	SIERRA APARTMENTS	R. L. Polk & Co.
	WEMMER WALTER C SLSMN NATL SHIRT SHOPS R	R. L. Polk & Co.
1928	Spiker Walter H Mary cigars	R.L. Polk and Co of California

FINDINGS

<u>Year</u>	<u>Uses</u>	<u>Source</u>
1928	111611 Thoe H	R.L. Polk and Co of California
	ton Donald E Dorothy clk Missouri Pac RR H	R.L. Polk and Co of California
	h J O v pres U S Fuel Savers Inc H	R.L. Polk and Co of California
	chine Velma elk E L Parsons R	R.L. Polk and Co of California
	h Sherw ood Lillian pres Perfection Nuts Inc H	R.L. Polk and Co of California
	Dailey Chas slsmn R	R.L. Polk and Co of California
	terson Jane Mrs H	R.L. Polk and Co of California
	terson Jas G aud Calif Transit Co R	R.L. Polk and Co of California
	terson Josephine Mrs H	R.L. Polk and Co of California
	Dorner Otto H Martha mgr Sierra Apts H	R.L. Polk and Co of California
	Fear Geo A Mable K spl agt Bankers Life Co H	R.L. Polk and Co of California
	Gest Arth L marine eng H	R.L. Polk and Co of California
	way Kathryn Mrs asat F W Hodgins R	R.L. Polk and Co of California
	H	R.L. Polk and Co of California
	Hodgins Fred W Maude B phys	R.L. Polk and Co of California
	Costa B Mrs H	R.L. Polk and Co of California
	Corp Jennie tchr OPS H	R.L. Polk and Co of California
	17th Nellie M sten R	R.L. Polk and Co of California
	r Harry E Lulu slsmn Oakland Garage H	R.L. Polk and Co of California
	Kleiser J W Mrs H	R.L. Polk and Co of California
	Remand Maud P Mrs H	R.L. Polk and Co of California
	Sierra Apartments	R.L. Polk and Co of California
	H	R.L. Polk and Co of California
1925	SIERRA APARTMENTS	R. L. Polk & Co. of California
	BIRD SHERWOOD R	R. L. Polk & Co. of California
	DAILEY J R	R. L. Polk & Co. of California
	QUINN MRS J W R	R. L. Polk & Co. of California
1920	ALEXANDER MRS HENRY R	R. L. Polk & Co. of California
	CAMP MERVYN L R	R. L. Polk & Co. of California
	FRICKE DR RICHARD R	R. L. Polk & Co. of California
	HIRSCHMAN OTTO R	R. L. Polk & Co. of California

FINDINGS

<u>Year</u>	<u>Uses</u>	<u>Source</u>
1920	QUINN MRS J W R	R. L. Polk & Co. of California
	SIERRA APARTMENTS	R. L. Polk & Co. of California

1503 ALICE WAY

<u>Year</u>	<u>Uses</u>	<u>Source</u>
1991	Wang Pan	PACIFIC BELL WHITE PAGES

1508 ALICE WAY

<u>Year</u>	<u>Uses</u>	<u>Source</u>
1933	FITZGERALD W C RESTRWKR R	R. L. Polk & Co.

1513 ALICE WAY

<u>Year</u>	<u>Uses</u>	<u>Source</u>
1991	Powers Edic P	PACIFIC BELL WHITE PAGES

1514 ALICE WAY

<u>Year</u>	<u>Uses</u>	<u>Source</u>
1991	Williams Vedo	PACIFIC BELL WHITE PAGES
	i Allie William R	PACIFIC BELL WHITE PAGES
	Chan Kw o Sui	PACIFIC BELL WHITE PAGES
	Chan Kw qo Hin	PACIFIC BELL WHITE PAGES
	Farmer Scott	PACIFIC BELL WHITE PAGES
	Hanson James	PACIFIC BELL WHITE PAGES
	Navarrete Sergio	PACIFIC BELL WHITE PAGES
	i Navarrete Blake	PACIFIC BELL WHITE PAGES
	Navarrete Ricardo	PACIFIC BELL WHITE PAGES
	Peggs L	PACIFIC BELL WHITE PAGES
	Peggs Polly	PACIFIC BELL WHITE PAGES
	Pegneml	PACIFIC BELL WHITE PAGES
	Pegram A R	PACIFIC BELL WHITE PAGES
	Pegram J	PACIFIC BELL WHITE PAGES
	Pegross Alicia	PACIFIC BELL WHITE PAGES
	Pegs Psychic Palm & Card Reader	PACIFIC BELL WHITE PAGES
	Rose Douglas A	PACIFIC BELL WHITE PAGES
	Rose E	PACIFIC BELL WHITE PAGES

FINDINGS

<u>Year</u>	<u>Uses</u>	<u>Source</u>
1991	Sparks Joseph T Jr	PACIFIC BELL WHITE PAGES
	Torres Leticia	PACIFIC BELL WHITE PAGES
	Vaughan Adam R	PACIFIC BELL WHITE PAGES
	Vaughan B	PACIFIC BELL WHITE PAGES
	i Washburn Robin	PACIFIC BELL WHITE PAGES
	Williams Vance C atty	PACIFIC BELL WHITE PAGES
	Williams Vedo	PACIFIC BELL WHITE PAGES
1986	Allie Wm R	PACIFIC BELL WHITE PAGES
	Blakeney Lori Anne	PACIFIC BELL WHITE PAGES
	Blakeney Percy Bart	PACIFIC BELL WHITE PAGES
	i Chan Kw o Sui	PACIFIC BELL WHITE PAGES
	Jeon Kijeong	PACIFIC BELL WHITE PAGES
	Jeong B Yeen M D	PACIFIC BELL WHITE PAGES
	Jeong Dale	PACIFIC BELL WHITE PAGES
	Johnson Gerald	PACIFIC BELL WHITE PAGES
	Jones J	PACIFIC BELL WHITE PAGES
	Nguyen Tan T	PACIFIC BELL WHITE PAGES
	Rapier Phillip D	PACIFIC BELL WHITE PAGES
	Rapkin J	PACIFIC BELL WHITE PAGES
	Sparks Joseph T Jr	PACIFIC BELL WHITE PAGES
	Sparks K	PACIFIC BELL WHITE PAGES
	Tiu Khai	PACIFIC BELL WHITE PAGES
1980	Flow ers Richard G	Pacific Telephone
	Hammond Dennis	Pacific Telephone
	Johnson Gerald	Pacific Telephone
	Lau Mei Wan	Pacific Telephone
	Meena Farris	Pacific Telephone
	Nguyen An Dac	Pacific Telephone
	Nielsen B	Pacific Telephone
	Rodgers Anthony	Pacific Telephone
Williams Mertice	Pacific Telephone	
1975	AUJIAN A	Pacific Telephone

FINDINGS

<u>Year</u>	<u>Uses</u>	<u>Source</u>
1975	LEM BILL	Pacific Telephone
	NEGUCHI BIJIRO	Pacific Telephone
1970	ALJIAN ANNE	Pacific Telephone Directory
	BARROW EDNA	Pacific Telephone Directory
	CASTLEBERRY F C	Pacific Telephone Directory
	CHING DARK PUI	Pacific Telephone Directory
	FARRELL N	Pacific Telephone Directory
	KING MADGE F	Pacific Telephone Directory
	NIELSEN ALBERT J	Pacific Telephone Directory
	REVERE MARGARET	Pacific Telephone Directory
	ROSE ALFRED	Pacific Telephone Directory
	SILVERA KATE MRS	Pacific Telephone Directory
	SPVACK MARY	Pacific Telephone Directory
	VAN EVERY MILDRED E	Pacific Telephone Directory
	WASTHOLM V	Pacific Telephone Directory
	WEBBER M L	Pacific Telephone Directory
WEDDLE ZETTA	Pacific Telephone Directory	
1955	ALJIAN ANNE R	The Pacific Telephone & Telegraph Co.
	BRUNER FLOYD	The Pacific Telephone & Telegraph Co.
	BUNCE HELEN MRS	The Pacific Telephone & Telegraph Co.
	CULKIN MARY E	The Pacific Telephone & Telegraph Co.
	DYER ELIZABETH	The Pacific Telephone & Telegraph Co.
	EMMRICH HILDA	The Pacific Telephone & Telegraph Co.
	FLETCHER MABEL S	The Pacific Telephone & Telegraph Co.
	FRYER J D	The Pacific Telephone & Telegraph Co.
	GATES FRED G R	The Pacific Telephone & Telegraph Co.
	HANSON LENORA G	The Pacific Telephone & Telegraph Co.
	HASSEL MILDRED	The Pacific Telephone & Telegraph Co.
	HATCH EDITH F MRS	The Pacific Telephone & Telegraph Co.
	HILLIARD CATHERINE C	The Pacific Telephone & Telegraph Co.
	HUBANKS MARIE R	The Pacific Telephone & Telegraph Co.
NORDQUIST M T R	The Pacific Telephone & Telegraph Co.	

FINDINGS

<u>Year</u>	<u>Uses</u>	<u>Source</u>
1955	PHELPS CHAUNCEY O R	The Pacific Telephone & Telegraph Co.
	SMITH ADALINE F	The Pacific Telephone & Telegraph Co.
	TRIPP JOSEPHINE	The Pacific Telephone & Telegraph Co.
	VANNESS FRANCIS E	The Pacific Telephone & Telegraph Co.
	VAN SICKLE PEARL R	The Pacific Telephone & Telegraph Co.
	WALLACE THEORA	The Pacific Telephone & Telegraph Co.
1950	ALJIAN ANNE R	The Pacific Telephone & Telegraph Co.
	BROWN MARION H R	The Pacific Telephone & Telegraph Co.
	CAINIA LEO R	The Pacific Telephone & Telegraph Co.
	EMNMRICN HILDA R	The Pacific Telephone & Telegraph Co.
	GATES FRED G R	The Pacific Telephone & Telegraph Co.
	GULLETTO FRANK R	The Pacific Telephone & Telegraph Co.
	HYNES HELEN R	The Pacific Telephone & Telegraph Co.
	LYON EVA R	The Pacific Telephone & Telegraph Co.
	MULVEHILL JOHN J R	The Pacific Telephone & Telegraph Co.
	NORDQUIST T T R	The Pacific Telephone & Telegraph Co.
	SEWARD CLARENCE H R	The Pacific Telephone & Telegraph Co.
	SHERMAN RICHARD R	The Pacific Telephone & Telegraph Co.
	SMITH GUY T R	The Pacific Telephone & Telegraph Co.
	SMITH ROSA MRS R	The Pacific Telephone & Telegraph Co.
	SULLIVAN GESSEL R	The Pacific Telephone & Telegraph Co.
	VAN SICKLE PEARL R	The Pacific Telephone & Telegraph Co.
1945	ALEXANDER EUNICE G R	The Pacific Telephone & Telegraph Co.
	ALJIAN ANNE R	The Pacific Telephone & Telegraph Co.
	COLEMAN GESSEL R	The Pacific Telephone & Telegraph Co.
	COOMBS OLIVE S R	The Pacific Telephone & Telegraph Co.
	EMMRICH HILDA R	The Pacific Telephone & Telegraph Co.
	MCKEEGAN P R	The Pacific Telephone & Telegraph Co.
	MEREDITH ELIZABETH R	The Pacific Telephone & Telegraph Co.
	NORDQUIST M T R	The Pacific Telephone & Telegraph Co.
	ROBINSON ERNEST R	The Pacific Telephone & Telegraph Co.
SEWARD CLARENCE H R	The Pacific Telephone & Telegraph Co.	

FINDINGS

<u>Year</u>	<u>Uses</u>	<u>Source</u>
1945	SHERMAN W B R	The Pacific Telephone & Telegraph Co.
	SMITH GUY T R	The Pacific Telephone & Telegraph Co.
	STEVENS DONALD T R	The Pacific Telephone & Telegraph Co.
	VAN HOOSER EUNICE K MRS R	The Pacific Telephone & Telegraph Co.
	VAN SICKLE BARTON R	The Pacific Telephone & Telegraph Co.
	VAN SICKLE PEARL R	The Pacific Telephone & Telegraph Co.
1938	BERL CARRIE MRS R	Pacific Telephone
	EMMRICH HENRY A R	Pacific Telephone
	FERGUSON GEORGE H R	Pacific Telephone
	GARRETSON N MISS R	Pacific Telephone
	GRANADA APTS OFC	Pacific Telephone
	MATTSON ADELINE MRS R	Pacific Telephone
	NIESON ELIZABETH R	Pacific Telephone
	REEVES LOTTIE R	Pacific Telephone
	REYS ADELAIDE MRS R	Pacific Telephone
	WARD ETTA C R	Pacific Telephone
WEBB HELEN V R	Pacific Telephone	
1933	ANDERSON HILMA MRS H	R. L. Polk & Co.
	BUCHHOLZ EMMA H	R. L. Polk & Co.
	CAMPBELL ALTA H MRS NURSE R	R. L. Polk & Co.
	CAMPBELL HARRY A (ALTA H) DENTAL LABTY	R. L. Polk & Co.
	CARTER JESSE E (SYBIL) SLSMN H	R. L. Polk & Co.
	CARTER SYBIL I MRS TCHR OKLD PUB SCH R	R. L. Polk & Co.
	CLARK GERTRUDE STEN H	R. L. Polk & Co.
	DODD FRANK PRINTER R	R. L. Polk & Co.
	FREYSCHLAG BERTHA O TCHR OKLD PUB SCH H	R. L. Polk & Co.
	FREYSCHLAG ELLA TCHR R	R. L. Polk & Co.
	GARRETSON NETTIE MRS H	R. L. Polk & Co.
	GORDAN EDITH TCHR R	R. L. Polk & Co.
	GORDON GERTRUDE TCHR H	R. L. Polk & Co.
GRANADA APARTMENTS	R. L. Polk & Co.	

FINDINGS

<u>Year</u>	<u>Uses</u>	<u>Source</u>	
1933	GROVER MAUDE MRS STEN H	R. L. Polk & Co.	
	HANSCOM ELLA C (WID G E) H	R. L. Polk & Co.	
	HOLGARD CARL C (DOROTHY) PNTR H	R. L. Polk & Co.	
	LARKIN CAROLINE MRS H	R. L. Polk & Co.	
	LYNN JEANNETTE CLK H	R. L. Polk & Co.	
	MCCONNELL HELEN M MRS SLSWN R	R. L. Polk & Co.	
	MORGAN EDITH T TCHR OKLD PUB SCH R	R. L. Polk & Co.	
	MORGAN GERTRUDE A TCHR OKLD PUB SCH R	R. L. Polk & Co.	
	PARSONS MAUD M EMP PG & ECO R	R. L. Polk & Co.	
	PFIEFFER ADA R	R. L. Polk & Co.	
	PFIEFFER BELLA M MRS H	R. L. Polk & Co.	
	PFIEFFER FRANCES SMSTRS R	R. L. Polk & Co.	
	SANKEY FLORENCE (WID B W) H	R. L. Polk & Co.	
	SNOW WM H (CLARA) H	R. L. Polk & Co.	
	SOLOMON GERTRUDE TCHR OKLD PUB SCH H	R. L. Polk & Co.	
	SORDELY GEO COOK H	R. L. Polk & Co.	
	WARD ETTA C CLK H	R. L. Polk & Co.	
	WATSON SILAS T (NELLIE) MGR GRANADA APTS H	R. L. Polk & Co.	
	1928	Bogges Gladys F H	R.L. Polk and Co of California
		Bright John B Bessie H	R.L. Polk and Co of California
g Calef Marjorie ste n H		R.L. Polk and Co of California	
Blind Mary J tchr OPS H		R.L. Polk and Co of California	
Brookdale Jessie M tchr OPS R		R.L. Polk and Co of California	
B Lotta P Mrs H		R.L. Polk and Co of California	
COLLINS Helen C Mrs tchr Ala PS H		R.L. Polk and Co of California	
r June H		R.L. Polk and Co of California	
De Vore Frank w aiter R		R.L. Polk and Co of California	
Devore John P teller Security Bank & Trust Co H		R.L. Polk and Co of California	
De Vore Sarah C R		R.L. Polk and Co of California	
Randolph Erw in E Margt M clk Personal Finance Co H		R.L. Polk and Co of California	

FINDINGS

<u>Year</u>	<u>Uses</u>	<u>Source</u>
1928	Pruitvale Teddie sten H	R.L. Polk and Co of California
	Bella Ida Mrs H	R.L. Polk and Co of California
	Bella Joyce dept sec YWOA rn R	R.L. Polk and Co of California
	Garretson Nettle Melk Owl Drug Co R	R.L. Polk and Co of California
	Ella bkpr Real Silk Hosiery R	R.L. Polk and Co of California
	Grissim Carl real est H	R.L. Polk and Co of California
	Gruetter Cornelius F Anne J telig opr H	R.L. Polk and Co of California
	Huling Orvil H Helen slsmn Fuller Brush Co H	R.L. Polk and Co of California
	Market Jeannette elk PG&EOo H	R.L. Polk and Co of California
	tral Dew ey A R	R.L. Polk and Co of California
	Mc Mary Mrs waiter R	R.L. Polk and Co of California
	Jas C H	R.L. Polk and Co of California
	Pleifber Ada rt S R	R.L. Polk and Co of California
	Pleifber Belle M Mrs H	R.L. Polk and Co of California
	Pleifber Frances R	R.L. Polk and Co of California
	Poor L Lakeside Auto Serv R	R.L. Polk and Co of California
	e Dora M tchr OPS H	R.L. Polk and Co of California
	W Frankle Mrs H	R.L. Polk and Co of California
	h Eta H	R.L. Polk and Co of California
	Warm Paul Winifred ironw kr H	R.L. Polk and Co of California
	r Ruth tchr OPS H	R.L. Polk and Co of California
1925	GRANADA APARTMENTS	R. L. Polk & Co. of California
	LEE MISS FRED A R	R. L. Polk & Co. of California
1920	GRANADA APARTMENTS	R. L. Polk & Co. of California
	PAPANDRE MRS R D R	R. L. Polk & Co. of California

1515 ALICEWAY

<u>Year</u>	<u>Uses</u>	<u>Source</u>
1991	Becker Bev	PACIFIC BELL WHITE PAGES
	Cohen Matthew	PACIFIC BELL WHITE PAGES
	Cooper Isadore R Jr	PACIFIC BELL WHITE PAGES
	Cuenco Auxilia	PACIFIC BELL WHITE PAGES
	Cuengco B	PACIFIC BELL WHITE PAGES

FINDINGS

<u>Year</u>	<u>Uses</u>	<u>Source</u>
1991	Dickson Robt D	PACIFIC BELL WHITE PAGES
	Dickson Ron	PACIFIC BELL WHITE PAGES
	Dickson Ron & Sherri	PACIFIC BELL WHITE PAGES
	Henneson Ernestine	PACIFIC BELL WHITE PAGES
	Jones Kenny	PACIFIC BELL WHITE PAGES
1986	Lindamood Bill	PACIFIC BELL WHITE PAGES
	Lindamood M	PACIFIC BELL WHITE PAGES
	Logan Robert	PACIFIC BELL WHITE PAGES
	Mc Coy James A	PACIFIC BELL WHITE PAGES
	Me Donald Joseph I	PACIFIC BELL WHITE PAGES
	Nakata Y	PACIFIC BELL WHITE PAGES
	Nakatani A	PACIFIC BELL WHITE PAGES
	Schillaci Valerie E	PACIFIC BELL WHITE PAGES
	Tarn Man Chung & Ma Lay	PACIFIC BELL WHITE PAGES
	Teeter Brian	PACIFIC BELL WHITE PAGES
	Valencia Mary	PACIFIC BELL WHITE PAGES
	Valencia R	PACIFIC BELL WHITE PAGES
	Wilcox CA	PACIFIC BELL WHITE PAGES
	Anderson Gene R	PACIFIC BELL WHITE PAGES
	Anderson Geneva	PACIFIC BELL WHITE PAGES
	Anderson Geo	PACIFIC BELL WHITE PAGES
	Anderson George	PACIFIC BELL WHITE PAGES
	Becker Bev	PACIFIC BELL WHITE PAGES
	Cuenco Auxilia	PACIFIC BELL WHITE PAGES
	1980	Cavanagh Alden B
Degerman David C		Pacific Telephone
Dinh Hoan Thi		Pacific Telephone
Egelhoff Catherine		Pacific Telephone
Estrada Rex R		Pacific Telephone
Franco Joe		Pacific Telephone
Hayward Doulgas G		Pacific Telephone
Lindamood Bill		Pacific Telephone

FINDINGS

<u>Year</u>	<u>Uses</u>	<u>Source</u>
1980	Medrano Paul	Pacific Telephone
	Mozee A C	Pacific Telephone
	Noah John	Pacific Telephone
	Samaguey Ernesto	Pacific Telephone
	Thaler Diane	Pacific Telephone
	Tran Tuan	Pacific Telephone
	Valencia Mary	Pacific Telephone
	White Jas	Pacific Telephone
	Block Randall	Pacific Telephone
1975	BEERS GENE	Pacific Telephone
	HUGHES JIM	Pacific Telephone
1970	ANDO MITSUKO	Pacific Telephone Directory
	BOWERS BERNELLA A MRS	Pacific Telephone Directory
	DOWNING D OREN MRS	Pacific Telephone Directory
	DUNKLE CLARA R	Pacific Telephone Directory
	HAYAKAWA LARRY K	Pacific Telephone Directory
	HOOPER L	Pacific Telephone Directory
	KRMITCKY D	Pacific Telephone Directory
	LEE FELIX	Pacific Telephone Directory
	MARTINEZ BENNIE JR	Pacific Telephone Directory
	MAYWALD JAS R MRS	Pacific Telephone Directory
	MCCARTNEY ANNA	Pacific Telephone Directory
	MILLER JAS W	Pacific Telephone Directory
	MOORE ROBT L	Pacific Telephone Directory
	THORNBURG SHARON F	Pacific Telephone Directory
	TUCK KENNETH E	Pacific Telephone Directory
	VALENCIA MARIA	Pacific Telephone Directory
YASIN KADER	Pacific Telephone Directory	
1955	ADAMS A R	The Pacific Telephone & Telegraph Co.
	ADOLPHSON AUGUST	The Pacific Telephone & Telegraph Co.
	BATIS RUTH V	The Pacific Telephone & Telegraph Co.
	BYRNE BLANCHE MRS	The Pacific Telephone & Telegraph Co.

FINDINGS

<u>Year</u>	<u>Uses</u>	<u>Source</u>
1955	BYRNE RODY P	The Pacific Telephone & Telegraph Co.
	DESOUZA JOS	The Pacific Telephone & Telegraph Co.
	EGBERS W D MRS R	The Pacific Telephone & Telegraph Co.
	FRANKLIN LILLIAN	The Pacific Telephone & Telegraph Co.
	FRIEDMAN ALEX MRS	The Pacific Telephone & Telegraph Co.
	GARLICK HELEN	The Pacific Telephone & Telegraph Co.
	GEBALA AD	The Pacific Telephone & Telegraph Co.
	GEBALA ALICE MRS R	The Pacific Telephone & Telegraph Co.
	KAISER ARMEDA MISS R	The Pacific Telephone & Telegraph Co.
	KING MARLYS	The Pacific Telephone & Telegraph Co.
	MCCOLM MARJORIE R	The Pacific Telephone & Telegraph Co.
	NATHAN HARRY E R	The Pacific Telephone & Telegraph Co.
	PAYNE W A	The Pacific Telephone & Telegraph Co.
	POLLARD JOS	The Pacific Telephone & Telegraph Co.
	TALLMAN BESSIE R MRS R	The Pacific Telephone & Telegraph Co.
	VALENTINE LILLIE	The Pacific Telephone & Telegraph Co.
	1950	FRIEDMAN ALEX R
GEBALA ALICE MRS R		The Pacific Telephone & Telegraph Co.
GLEASON WM R		The Pacific Telephone & Telegraph Co.
GOMEZ HERBERT R		The Pacific Telephone & Telegraph Co.
GRAF OTTO R		The Pacific Telephone & Telegraph Co.
HARTLEY EDW G R		The Pacific Telephone & Telegraph Co.
KAISER ARMEDA MFISS R		The Pacific Telephone & Telegraph Co.
BOWERMAN V L R		The Pacific Telephone & Telegraph Co.
BOZENY N A R		The Pacific Telephone & Telegraph Co.
CRAIG J FR		The Pacific Telephone & Telegraph Co.
SMITH RICHARD R		The Pacific Telephone & Telegraph Co.
SZYMANSKI ROSE R		The Pacific Telephone & Telegraph Co.
TALLNEAN BESSIE R MRS R		The Pacific Telephone & Telegraph Co.
LERCH W L R		The Pacific Telephone & Telegraph Co.
NATHAN HARRY E R		The Pacific Telephone & Telegraph Co.
PALMER G RUDOLPH R		The Pacific Telephone & Telegraph Co.

FINDINGS

<u>Year</u>	<u>Uses</u>	<u>Source</u>
1950	PEARSOS E M DR R	The Pacific Telephone & Telegraph Co.
	QUINN JACK F R	The Pacific Telephone & Telegraph Co.
	RITTER J K COL R	The Pacific Telephone & Telegraph Co.
	ADAMS A R	The Pacific Telephone & Telegraph Co.
	AMATO RUSSELL C R	The Pacific Telephone & Telegraph Co.
	BARRETT ROBT M R	The Pacific Telephone & Telegraph Co.
1945	ADAMS A R	The Pacific Telephone & Telegraph Co.
	BASTAE PETER R	The Pacific Telephone & Telegraph Co.
	BERGEN ROBT R	The Pacific Telephone & Telegraph Co.
	CLARK HARRY G LT R	The Pacific Telephone & Telegraph Co.
	CRUZA GEORGE F R	The Pacific Telephone & Telegraph Co.
	EGBERS W D MRS R	The Pacific Telephone & Telegraph Co.
	FANNING OLIVE H MRS R	The Pacific Telephone & Telegraph Co.
	GEBALA ALLIE MRS R	The Pacific Telephone & Telegraph Co.
	GILES HOLLIE C R	The Pacific Telephone & Telegraph Co.
	GLEASON WM R	The Pacific Telephone & Telegraph Co.
	KAISER ARMEDA MISS R	The Pacific Telephone & Telegraph Co.
	LEE KAREN L R	The Pacific Telephone & Telegraph Co.
	MCCOLM MARJORIE R	The Pacific Telephone & Telegraph Co.
	NATHAN HARRY E R	The Pacific Telephone & Telegraph Co.
	PALMER G RUDOLPH R	The Pacific Telephone & Telegraph Co.
	PALO F J R	The Pacific Telephone & Telegraph Co.
	RITTER J K COL R	The Pacific Telephone & Telegraph Co.
	SEAHOLM E R	The Pacific Telephone & Telegraph Co.
	SHAFF M E MRS R	The Pacific Telephone & Telegraph Co.
	TALLMAN BESSIE R MRS R	The Pacific Telephone & Telegraph Co.
1938	ADAMS A R	Pacific Telephone
	BERRYMAN E W R	Pacific Telephone
	CALDWELL LOUANNA R	Pacific Telephone
	DUNN VICTOR A R	Pacific Telephone
	EDWARDS ROSCOE M R	Pacific Telephone
	EGBERS W D MRS R	Pacific Telephone

FINDINGS

<u>Year</u>	<u>Uses</u>	<u>Source</u>
1938	FANNING OLIVE H MRS R	Pacific Telephone
	FRENZER WALTER J R	Pacific Telephone
	KAISER ARMEDA MISS R	Pacific Telephone
	LAUX WM V R	Pacific Telephone
	MCCOLM MARJORIE R	Pacific Telephone
	NATHAN HARRY E R	Pacific Telephone
	NEYLAN MARY H R	Pacific Telephone
	OVERCAST JAMES B R	Pacific Telephone
	PALMER G RUDOLPH R	Pacific Telephone
	RITTER J K COL R	Pacific Telephone
	SALTZSTINE A MRS R	Pacific Telephone
	SEAHOLM E R	Pacific Telephone
	SEARLS MAE MRS R	Pacific Telephone
	SUTHERLAND JAMES A R	Pacific Telephone
	WOOD MAUDE E MRS R	Pacific Telephone
1933	MARSDEN ROBT G (JENNIE) SLSMN H	R. L. Polk & Co.
	MARSDEN ROBT W BKPR R	R. L. Polk & Co.
	MEYERS SAML V (GERTRUDE) H	R. L. Polk & Co.
	MORCOM ALBT E (MINNIE) H	R. L. Polk & Co.
	MORCOM MINNIE MRS NOTIONS	R. L. Polk & Co.
	MORTON JESSIE MRS H	R. L. Polk & Co.
	MORTON JOHN W REPORTER H	R. L. Polk & Co.
	MUSGROVE MARY MRS R	R. L. Polk & Co.
	NATHAN HARRY E (HENRIETTA) SLSMN LOOSE-WILES BISCUIT CO H	R. L. Polk & Co.
	PALMER G RUDOLPH (JUSTINA S) DENTAL SUPP R301	R. L. Polk & Co.
	PALMER JUSTINA S MULTIGRAPHING R301	R. L. Polk & Co.
	PEEL FERN H (WID HUMPHREY) H	R. L. Polk & Co.
	SCHWENDIMAN WILHELMINA (WID JACOB) R	R. L. Polk & Co.
	HILBURN KATH M BR MGR PATRICK & MOISE-KLINKNER CO R	R. L. Polk & Co.
	HILLBURN BERT F (CATH) BKPR H	R. L. Polk & Co.

FINDINGS

<u>Year</u>	<u>Uses</u>	<u>Source</u>
1933	HOWARD GEO MASSEUR R	R. L. Polk & Co.
	HOWARD LEVINA MRS H	R. L. Polk & Co.
	HOWARD SALLY CLK R	R. L. Polk & Co.
	HULL B FRANK (ANN) ADJ R320	R. L. Polk & Co.
	JACKSON MILDRED M STEN R	R. L. Polk & Co.
	JOHNSON HOMER F DISPLAY MGR ROOS BROS H	R. L. Polk & Co.
	KAISER EDW J R	R. L. Polk & Co.
	KAISER EMILY A H	R. L. Polk & Co.
	KAISER M ARMEDA TCHR OKLD PUB SCH H	R. L. Polk & Co.
	KLINE MORRIS (HELEN) R	R. L. Polk & Co.
	KLINE VERNON (MAE) TAILOR H	R. L. Polk & Co.
	LAMBERT THOS B (ELIZ) PHOTOG H	R. L. Polk & Co.
	LEWIS HARRY A (JOSEPHINE) ELECTN H	R. L. Polk & Co.
	MACDANIEL ALBT E (NETTIE) MGR DUNSMUIR APTS H	R. L. Polk & Co.
	SOULE FREDK R (RUTH) COPY READER H	R. L. Polk & Co.
	STEWARD MILDRED WAITER H	R. L. Polk & Co.
	TRAPHEGEN AGSTA MRS H	R. L. Polk & Co.
	WILMOT PEARL WAITER H	R. L. Polk & Co.
	BABB ADAH MRS H	R. L. Polk & Co.
	BARTON CHAS H SLSMN H	R. L. Polk & Co.
	BARTON JILES D R	R. L. Polk & Co.
	BENOIT GEO H	R. L. Polk & Co.
	BERGER LU M PHOTOG	R. L. Polk & Co.
	CHASE ESTHER (WID A W) H	R. L. Polk & Co.
	CHASE JESSIE M TCHR OKLD PUB SCH R	R. L. Polk & Co.
	DE GRAFF K N PHARM FEDERAL DRUG CO R	R. L. Polk & Co.
	DUNSMUIR APARTMENTS	R. L. Polk & Co.
	EISELE MARIE A STEN R	R. L. Polk & Co.
	ENGMAN ERIC CLK R	R. L. Polk & Co.
	FANNING ANDW J (OLIVE) CUSTOMS BROKER H	R. L. Polk & Co.

FINDINGS

<u>Year</u>	<u>Uses</u>	<u>Source</u>
1933	FRANKE GEO H	R. L. Polk & Co.
	HALCOM HARRY A (MAUDE) SLSMN WHITE POLLARD FRED T WOOD INC H	R. L. Polk & Co.
	HALCOM LYNTON K SLSMN WHITE POLLARD FRED T WOOD INC R	R. L. Polk & Co.
1928	Co Simona H	R.L. Polk and Co of California
	CASE Ethel J tchr OPS R	R.L. Polk and Co of California
	h Louis C H	R.L. Polk and Co of California
	Dunsmuir Apartments Mrs Flora I Harrison mg R	R.L. Polk and Co of California
	Sunnyhill Lolita D phys R	R.L. Polk and Co of California
	Belle Wm J depy city aud Okid H	R.L. Polk and Co of California
	graph Daisy tchr OPS H	R.L. Polk and Co of California
	h Wm C Virginia slsmn Peck & s Hills Furn Co H	R.L. Polk and Co of California
	r Dorothy stdt R	R.L. Polk and Co of California
	Oxford Louise buyer R	R.L. Polk and Co of California
	Co Flora I Mrs mgr Dunsmuir Apts H	R.L. Polk and Co of California
	Hoesly Anna S nurse R	R.L. Polk and Co of California
	PF Fred L slsmn Klang Dawers Staty Co H	R.L. Polk and Co of California
	Aber Eda H Mrs H	R.L. Polk and Co of California
	Benoit Celine Mrs H	R.L. Polk and Co of California
	av Clare E artist Hartsook Studio H	R.L. Polk and Co of California
	B Lu M artist Hartsook Studio R	R.L. Polk and Co of California
	View Emma Mrs H	R.L. Polk and Co of California
	49th Myra tchr OPS R	R.L. Polk and Co of California
	Kaiser Emile A R	R.L. Polk and Co of California
	M Armeda tchr OPS R	R.L. Polk and Co of California
	Knee Wesley slsmn R	R.L. Polk and Co of California
	Kolher Florence tchr R	R.L. Polk and Co of California
	LANE H GORDON Mabelle H G Lane & Co H	R.L. Polk and Co of California
	Late Ira D Annie A H	R.L. Polk and Co of California
	h Turner Bernice H	R.L. Polk and Co of California
	Brooklyn Harry E Henrietta slsmn H	R.L. Polk and Co of California

FINDINGS

<u>Year</u>	<u>Uses</u>	<u>Source</u>
1928	Peebles Gertie Mrs H	R.L. Polk and Co of California
	Pfrimmer Vashti tchr OPS H	R.L. Polk and Co of California
	Pirnat Victor A slsmn H C Capwell Co R	R.L. Polk and Co of California
	dr Rosalie phone opr H	R.L. Polk and Co of California
	hb Robt A Dorothy H	R.L. Polk and Co of California
	Russell Ruth E tchr OPS R	R.L. Polk and Co of California
	Evangelistic A Chesley Mary W evangelist H	R.L. Polk and Co of California
	cort Jos H	R.L. Polk and Co of California
	Sylvester Beulah tchr OPS H	R.L. Polk and Co of California
	Torranoe Gee W ralrn R	R.L. Polk and Co of California
1925	ALEXANDER MRS HENRY R	R. L. Polk & Co. of California
	DILLMAN L C R	R. L. Polk & Co. of California
	DUNSMUIR APARTMENTS	R. L. Polk & Co. of California
	STEVENS A CHESLEY R	R. L. Polk & Co. of California
1920	DUNSMUIR APARTMENTS	R. L. Polk & Co. of California
	GLINES H A R	R. L. Polk & Co. of California
	MATTHEWS M R	R. L. Polk & Co. of California

1519 ALICEWAY

<u>Year</u>	<u>Uses</u>	<u>Source</u>
1991	Chen Fu Lin	PACIFIC BELL WHITE PAGES
	Ly Duc V	PACIFIC BELL WHITE PAGES
	Morrison James W	PACIFIC BELL WHITE PAGES
	Morrison Jane	PACIFIC BELL WHITE PAGES
	Morrison Jharmon	PACIFIC BELL WHITE PAGES
	Wei Wu	PACIFIC BELL WHITE PAGES
1986	Lim Ho Kin	PACIFIC BELL WHITE PAGES
	Nee Shun Chuen	PACIFIC BELL WHITE PAGES
	Needham A	PACIFIC BELL WHITE PAGES
	Needham A	PACIFIC BELL WHITE PAGES
	Quan Nghiep B	PACIFIC BELL WHITE PAGES
	Ta Duc Van	PACIFIC BELL WHITE PAGES
	Deng Wen J	PACIFIC BELL WHITE PAGES

FINDINGS

<u>Year</u>	<u>Uses</u>	<u>Source</u>
1986	Jelks Stephen & Carol	PACIFIC BELL WHITE PAGES
	Leung Kuen Ping	PACIFIC BELL WHITE PAGES
	Leung LC	PACIFIC BELL WHITE PAGES
1980	Lee Kent Kai Hei	Pacific Telephone
	Nguyen Nghi T	Pacific Telephone
	Orenstein David	Pacific Telephone
	Parma Robt W	Pacific Telephone
	Podlucky W C	Pacific Telephone
	Ta Duc Van	Pacific Telephone
	Valencia Nicaslo G Jr	Pacific Telephone
	Van Cleave Martha	Pacific Telephone
	Wong Magnus	Pacific Telephone
	Au Yeung Harry	Pacific Telephone
	Jelks Stephen & Carol	Pacific Telephone
1975	Kabas Mehmet	Pacific Telephone
	CHANG E	Pacific Telephone
	JOHNSON BA	Pacific Telephone
1970	MOFFORD E A	Pacific Telephone
	ARMOR INDUSTRIES	Pacific Telephone Directory
	BARR JAS M	Pacific Telephone Directory
	BAWDEN WILMA C	Pacific Telephone Directory
	BELL CECIL	Pacific Telephone Directory
	BLAIR C R	Pacific Telephone Directory
	DIXON L C	Pacific Telephone Directory
	FIELDS RUTH MRS	Pacific Telephone Directory
	HARKE HELEN	Pacific Telephone Directory
	JOHNSON B A	Pacific Telephone Directory
	LA CROIX JESSE	Pacific Telephone Directory
	MADISON M	Pacific Telephone Directory
	MOFFORD E A	Pacific Telephone Directory
	PITTMAN NEIL C	Pacific Telephone Directory
STRICKLAND S L	Pacific Telephone Directory	

FINDINGS

<u>Year</u>	<u>Uses</u>	<u>Source</u>
1970	TAYLOR LOUISE	Pacific Telephone Directory
	TUCKER CLEORA	Pacific Telephone Directory
1955	BAILEY OLGA S MRS R	The Pacific Telephone & Telegraph Co.
	BLAKESLEE T MRS	The Pacific Telephone & Telegraph Co.
	BROWN LESLIE T MRS	The Pacific Telephone & Telegraph Co.
	CURRY ALTA L R	The Pacific Telephone & Telegraph Co.
	DOTSON GRACE M MRS	The Pacific Telephone & Telegraph Co.
	FIELDS RUTH MRS	The Pacific Telephone & Telegraph Co.
	FREDERICK GEO L DR	The Pacific Telephone & Telegraph Co.
	HARKE HELEN R	The Pacific Telephone & Telegraph Co.
	HUGHES MARY VINITA	The Pacific Telephone & Telegraph Co.
	JOHNSON BEATRICE A	The Pacific Telephone & Telegraph Co.
	LAMOSAO FRANK P	The Pacific Telephone & Telegraph Co.
	MARTIN BILL	The Pacific Telephone & Telegraph Co.
	MCBURNEY LIZZIE H MRS R	The Pacific Telephone & Telegraph Co.
	MURPHY MARGARET E	The Pacific Telephone & Telegraph Co.
	NORTON RUSSELL D	The Pacific Telephone & Telegraph Co.
	PETERS CHAS Q	The Pacific Telephone & Telegraph Co.
	SMITH FRANKLYN E MRS R	The Pacific Telephone & Telegraph Co.
	STRICKLAND S L DR	The Pacific Telephone & Telegraph Co.
	THORNSBERRY RUTH MRS R	The Pacific Telephone & Telegraph Co.
	1950	ANDREEWS JESSIE BELL R
BAEHR ALMA J R		The Pacific Telephone & Telegraph Co.
BODIN WALTER R		The Pacific Telephone & Telegraph Co.
BROWN LESLIE T R		The Pacific Telephone & Telegraph Co.
CURRY ALTA L R		The Pacific Telephone & Telegraph Co.
CUTE E F R		The Pacific Telephone & Telegraph Co.
FREDERICK GEORGE L DR R		The Pacific Telephone & Telegraph Co.
GORDON ROY R		The Pacific Telephone & Telegraph Co.
HARKE HELEN R		The Pacific Telephone & Telegraph Co.
JOHNSON RONALD D R		The Pacific Telephone & Telegraph Co.
KRONQUIST C ARTHUR MRS R	The Pacific Telephone & Telegraph Co.	

FINDINGS

<u>Year</u>	<u>Uses</u>	<u>Source</u>
1950	MC BURNEY LIZZIE H MRS R	The Pacific Telephone & Telegraph Co.
	PETTEY E M MRS R	The Pacific Telephone & Telegraph Co.
	SMITH FRANKLYN E MRS R	The Pacific Telephone & Telegraph Co.
	THORNSBERRY RUTH MRS R	The Pacific Telephone & Telegraph Co.
	VIDMAR B MATTHEW R	The Pacific Telephone & Telegraph Co.
	YOUNG CHAS E R	The Pacific Telephone & Telegraph Co.
1945	ANDREWS JESSIE BELL R	The Pacific Telephone & Telegraph Co.
	BAILEY OLGA S DR R	The Pacific Telephone & Telegraph Co.
	BLACKBURN HOPE R	The Pacific Telephone & Telegraph Co.
	CHRISTIANSEN GRETTA S R	The Pacific Telephone & Telegraph Co.
	FORSYTHE ROSE M MRS R	The Pacific Telephone & Telegraph Co.
	FREDERICK GEORGE L DR R	The Pacific Telephone & Telegraph Co.
	GORDON ROY R	The Pacific Telephone & Telegraph Co.
	HAWKINS MARGUERITE R	The Pacific Telephone & Telegraph Co.
	HEWETT R MRS R	The Pacific Telephone & Telegraph Co.
	IRWIN PEARL E R	The Pacific Telephone & Telegraph Co.
	KRONQUIST C ARTHUR MRS R	The Pacific Telephone & Telegraph Co.
	MCBURNEY LIZZIE H MRS R	The Pacific Telephone & Telegraph Co.
	MOFFETT NORINE M R	The Pacific Telephone & Telegraph Co.
	MOYNIHAN MINNA MRS R	The Pacific Telephone & Telegraph Co.
TICKNER W M R	The Pacific Telephone & Telegraph Co.	
VICARY E E DR R	The Pacific Telephone & Telegraph Co.	
1938	BAILEY OLGA S DR R	Pacific Telephone
	BERVEN S R	Pacific Telephone
	CHRISTIANSEN GRETTA S R	Pacific Telephone
	DE LAIR JEANNE R	Pacific Telephone
	GARVER W L R	Pacific Telephone
	HUEY LELA M MRS R	Pacific Telephone
	KRONQUIST C ARTHUR MRS R	Pacific Telephone
	MARTINE C H R	Pacific Telephone
	MOYNIHAN MINNA MRS R	Pacific Telephone
	ROBERTI C F R	Pacific Telephone

FINDINGS

<u>Year</u>	<u>Uses</u>	<u>Source</u>
1938	TIBON IGNACIO A R	Pacific Telephone
	VICARY E E DR R	Pacific Telephone
	WHITTINGTON GRACE R	Pacific Telephone
	WILLIAMS GEORGIA H MRS R	Pacific Telephone
	WILSON YANCEY E R	Pacific Telephone
1933	ROSS RICHD H	R. L. Polk & Co.
	SCHLUETER ANNA MRS H	R. L. Polk & Co.
	SCHLUETER GEO A SLS SUPVR L H BENNETT CO R	R. L. Polk & Co.
	SCHUETER GEO A SLSMN R	R. L. Polk & Co.
	SHINE WM T R	R. L. Polk & Co.
	TIEDEMANN BERTHA MRS H	R. L. Polk & Co.
	VAN WINKLE N CLK R	R. L. Polk & Co.
	ARTMAN BLANCHE MRS STATY BERKELEY	R. L. Polk & Co.
	BERMUJA APARTMENTS	R. L. Polk & Co.
	BERVEN SYLOW (MAUDE S) ASST TRUST OFFICER CENTRAL NATIONAL BANK H	R. L. Polk & Co.
	BOSCHEN JOHN H	R. L. Polk & Co.
	CHRISTIANSEN ANDW (GRETTA) CLK H	R. L. Polk & Co.
	COFFER J E H	R. L. Polk & Co.
	DE LAIR JEANNE PUB STEN	R. L. Polk & Co.
	GARRISON SAML H	R. L. Polk & Co.
	GETTINGS MABEL H	R. L. Polk & Co.
	KRATZER H L H	R. L. Polk & Co.
	KRONQUIST C ARTH OPTOM	R. L. Polk & Co.
	MOLL MARY F CASH PRUDENTIAL INS CO H	R. L. Polk & Co.
	MOWRY GEO H	R. L. Polk & Co.
	MOYNIHAN MINNA (WID GEO) MGR BERMUJA APTS H	R. L. Polk & Co.
	NARBERES CATH CASH CAPWELL SULLIVAN & FURTH R	R. L. Polk & Co.
NARBERES LEO E CLK R	R. L. Polk & Co.	
OLDEN WM F (GEORGINA) COLLN MGR H	R. L. Polk & Co.	

FINDINGS

<u>Year</u>	<u>Uses</u>	<u>Source</u>
1933	RICHARDSON RUTH E MRS H	R. L. Polk & Co.
	RILEY BERNARD USN H	R. L. Polk & Co.
1928	Bermuda Apartments Mrs Minnie Moynihan mg R	R.L. Polk and Co of California
	Berven Sylow Maude Masst trust officer Central Natil Bank H	R.L. Polk and Co of California
	Bank Dora W wid Simeon C H	R.L. Polk and Co of California
	Alice Geo Meta shoes	R.L. Polk and Co of California
	H	R.L. Polk and Co of California
	i Andw D Gretia 8 mclh onga H	R.L. Polk and Co of California
	ao ertcrude H	R.L. Polk and Co of California
	Ge Corntrude L Mrs H	R.L. Polk and Co of California
	Crites Marcella R	R.L. Polk and Co of California
	View Mary Mrs slsw mn H C Capw ell Co R	R.L. Polk and Co of California
	B Henrietta A asst dir OPS R	R.L. Polk and Co of California
	tuck Sophie C sten Otis Elev Co H	R.L. Polk and Co of California
	Larkin Caroline E H	R.L. Polk and Co of California
	Mc Gann A C R	R.L. Polk and Co of California
	I Harry J usher H	R.L. Polk and Co of California
	Mayne John 0 elk SOCo R	R.L. Polk and Co of California
	Mayne Ruth 0 Mrs elk SOCo R	R.L. Polk and Co of California
	R Daisy bkpr Shost Auto Repair Co H	R.L. Polk and Co of California
	r Minnie Mrs mgr Bermuda Apts H	R.L. Polk and Co of California
	D Maria Mrs H	R.L. Polk and Co of California
	Todson C P H	R.L. Polk and Co of California
	Willson Janet L Mrs H	R.L. Polk and Co of California
	Willson Leda bkpr R	R.L. Polk and Co of California
	Willson Mabel elk R	R.L. Polk and Co of California
	High Leda mnach opr R	R.L. Polk and Co of California
	Crites Oscar Florence H	R.L. Polk and Co of California
	Dow den Frances ssw mn R	R.L. Polk and Co of California
	Dow den Guy 0 Frances cond H	R.L. Polk and Co of California
	Dow den Guy 0 ir priv sec J H Pedgrift R	R.L. Polk and Co of California

FINDINGS

<u>Year</u>	<u>Uses</u>	<u>Source</u>
1928	Dow den Robt T olk R	R.L. Polk and Co of California
	Edmonds Emily J beauty parlo R	R.L. Polk and Co of California
	H	R.L. Polk and Co of California
	v Edna sten H	R.L. Polk and Co of California
1925	ASH N R	R. L. Polk & Co. of California
	BARBER E A R	R. L. Polk & Co. of California
	BERGER MRS JOHN R	R. L. Polk & Co. of California
	BERMUJA APARTMENTS	R. L. Polk & Co. of California
	BERVEN S R	R. L. Polk & Co. of California
	BOWMAN GEO R	R. L. Polk & Co. of California
	BURKE T H R	R. L. Polk & Co. of California
	CLARKE MRS G L R	R. L. Polk & Co. of California
	COOK D J R	R. L. Polk & Co. of California
	DILL MISS D R	R. L. Polk & Co. of California
	HANSCOM MRS G E R	R. L. Polk & Co. of California
	HASLEHURST MRS A R	R. L. Polk & Co. of California
	NEFF MISS L R	R. L. Polk & Co. of California
	SONDERLEITER LILLIAN R	R. L. Polk & Co. of California
	SUMMERS E C R	R. L. Polk & Co. of California
	SWEENEY MARIA R	R. L. Polk & Co. of California
	VON SCHNELING MRS RUBY R	R. L. Polk & Co. of California
WILLSON MRS J L R	R. L. Polk & Co. of California	
YEAMAN CATHERINE D R	R. L. Polk & Co. of California	
1920	BERMUJA APARTMENTS	R. L. Polk & Co. of California
	HEINRICH EMIL R	R. L. Polk & Co. of California
	PALMER WALTER C R	R. L. Polk & Co. of California
	SNOWDEN I W R	R. L. Polk & Co. of California

1520 ALICE WAY

<u>Year</u>	<u>Uses</u>	<u>Source</u>
1991	Rojas Jose	PACIFIC BELL WHITE PAGES
	Olais Judith & Joe	PACIFIC BELL WHITE PAGES
	Olali D	PACIFIC BELL WHITE PAGES

FINDINGS

<u>Year</u>	<u>Uses</u>	<u>Source</u>
1991	Rice George	PACIFIC BELL WHITE PAGES
	Rice Hal	PACIFIC BELL WHITE PAGES
1986	Abdul Mohammad M	PACIFIC BELL WHITE PAGES
	Dunn Dennis L	PACIFIC BELL WHITE PAGES
	Knighton John R R	PACIFIC BELL WHITE PAGES
	Knights C C	PACIFIC BELL WHITE PAGES
	Knights Dennis	PACIFIC BELL WHITE PAGES
	Knights Of Columbus Council 1499	PACIFIC BELL WHITE PAGES
	i ODow d Mark	PACIFIC BELL WHITE PAGES
	Rice George	PACIFIC BELL WHITE PAGES
	Rice Gerald Don Sr	PACIFIC BELL WHITE PAGES
	Rice Hal L snl contr	PACIFIC BELL WHITE PAGES
	Younes Gaber M	PACIFIC BELL WHITE PAGES
	Younessi Maurice	PACIFIC BELL WHITE PAGES
	1980	Asai Osamu
Bristow Sugar		Pacific Telephone
Colbert Wm Jr		Pacific Telephone
Dunn Dennis L		Pacific Telephone
Grogan Johnny		Pacific Telephone
Payne E		Pacific Telephone
Piscitelli Ben		Pacific Telephone
Smith Stephen J		Pacific Telephone
Taylor Mitchell		Pacific Telephone
Trotter Marilyn A		Pacific Telephone
Yeh Frank		Pacific Telephone
1975	CADDELL TOMMY	Pacific Telephone
	CHUCK W GREG	Pacific Telephone
	COOK DAVID SHOESTRING THEATRE	Pacific Telephone
	DE HART CHAS E	Pacific Telephone
	LUSE K A	Pacific Telephone
	MBANAGO OKAY	Pacific Telephone
	NOWAK PHILLIP	Pacific Telephone

FINDINGS

<u>Year</u>	<u>Uses</u>	<u>Source</u>
1975	NYINGIFA INATIMI	Pacific Telephone
1970	GONZALEZ CHAS R	Pacific Telephone Directory
	HARDY C L	Pacific Telephone Directory
	HOLMES M G	Pacific Telephone Directory
	KARNIS JAS	Pacific Telephone Directory
	KIFFE JOHN A	Pacific Telephone Directory
	LOCKS ALTON	Pacific Telephone Directory
	SPURRIER GREG	Pacific Telephone Directory
	YOUNG ELMER JR	Pacific Telephone Directory
	FREDOTOVICH JOHN J JR	Pacific Telephone Directory

1525 ALICE WAY

<u>Year</u>	<u>Uses</u>	<u>Source</u>
1955	MACFARLAND CORA L MRS	The Pacific Telephone & Telegraph Co.
1950	CIRAIDLER MARIONI R	The Pacific Telephone & Telegraph Co.
1938	KENDALL ALICE R	Pacific Telephone
1933	LITTLE J E H H	R. L. Polk & Co.
	WALK GEO E CLK H	R. L. Polk & Co.
1928	r Kathleen Mrs phone opr H	R.L. Polk and Co of California
	Vernon Rosw ell S H	R.L. Polk and Co of California
	Mc Jean msngr R	R.L. Polk and Co of California
	Mc E Mrs H	R.L. Polk and Co of California
	Kautz Beni C cashr Warren Constr Co R	R.L. Polk and Co of California
1920	ZAVALA RAY R	R. L. Polk & Co. of California

1527 ALICE WAY

<u>Year</u>	<u>Uses</u>	<u>Source</u>
1955	BARBER JULIA A R	The Pacific Telephone & Telegraph Co.
	JONES FLORENCE R	The Pacific Telephone & Telegraph Co.
1950	BARBER JULIA A R	The Pacific Telephone & Telegraph Co.
	JONES FLORENCE R	The Pacific Telephone & Telegraph Co.
	BAKER LOUISE M R	The Pacific Telephone & Telegraph Co.
1945	FAY OLIVE R	The Pacific Telephone & Telegraph Co.
	VAN DER LINDEN EMMA MRS R	The Pacific Telephone & Telegraph Co.

FINDINGS

<u>Year</u>	<u>Uses</u>	<u>Source</u>
1938	VAN DER LINDEN EMMA MRS R	Pacific Telephone
1933	CALWAY CLEON E ELEV OPR R	R. L. Polk & Co.
	JOHNSON EVA MRS SMSTRS H	R. L. Polk & Co.
	JOHNSON JESSE G (NONA) MEAT CTR H	R. L. Polk & Co.
	ORNE HARRY H	R. L. Polk & Co.
	UECKER EARL H	R. L. Polk & Co.
1928	Odea Michl chauf H	R.L. Polk and Co of California
	Ritter Christine phone opr R	R.L. Polk and Co of California
	Co Wesley stdt R	R.L. Polk and Co of California
	guna Jacob E Ruth H	R.L. Polk and Co of California
	page Apartments	R.L. Polk and Co of California
	Phone Harold L stdt R	R.L. Polk and Co of California
	Rose Mary C Mrs mgr Home Apts R	R.L. Polk and Co of California
	hing Dorothy phone opr H	R.L. Polk and Co of California
Edna phone opr R	R.L. Polk and Co of California	
1920	MURRY CHARLES MR	R. L. Polk & Co. of California

1528 ALICE WAY

<u>Year</u>	<u>Uses</u>	<u>Source</u>
1991	Lehman Frederick	PACIFIC BELL WHITE PAGES
	Lehman H	PACIFIC BELL WHITE PAGES
	lehman H A	PACIFIC BELL WHITE PAGES
	Mateo Gerald	PACIFIC BELL WHITE PAGES
	Mateosian S Richard	PACIFIC BELL WHITE PAGES
	Mateosian S Richard	PACIFIC BELL WHITE PAGES
	Matera A	PACIFIC BELL WHITE PAGES
	Matera Donna	PACIFIC BELL WHITE PAGES
	Matera F	PACIFIC BELL WHITE PAGES
	Matera Jos A	PACIFIC BELL WHITE PAGES
	Aiyesimoau Kola	PACIFIC BELL WHITE PAGES
	Jackson Robert S Jr	PACIFIC BELL WHITE PAGES
	1986	Tran Khai Vinh
Tran Khen Thi		PACIFIC BELL WHITE PAGES

FINDINGS

<u>Year</u>	<u>Uses</u>	<u>Source</u>
1986	Tran Quang Tan	PACIFIC BELL WHITE PAGES
	Trinh Cao	PACIFIC BELL WHITE PAGES
	Du Canh Minh	PACIFIC BELL WHITE PAGES
	Du Hul	PACIFIC BELL WHITE PAGES
	Da HYD	PACIFIC BELL WHITE PAGES
	Heng Leang H	PACIFIC BELL WHITE PAGES
	Huynh H	PACIFIC BELL WHITE PAGES
	i Kieu Khuu	PACIFIC BELL WHITE PAGES
	Tiet Kim	PACIFIC BELL WHITE PAGES
	To Huong Lien	PACIFIC BELL WHITE PAGES
	Tran An Phuoc	PACIFIC BELL WHITE PAGES
1980	Aronson Elliot	Pacific Telephone
	Balogh Stephen	Pacific Telephone
	Bell Gregory M	Pacific Telephone
	Binh To	Pacific Telephone
	Dano Kim	Pacific Telephone
	Gordon Allen	Pacific Telephone
	Kiet Dang	Pacific Telephone
	Smith Tom L	Pacific Telephone
1975	BARABUTES JOHN	Pacific Telephone
	BYERS L	Pacific Telephone
	HSLFORD L	Pacific Telephone
1970	CHAUHAN AMRATLAL J	Pacific Telephone Directory
	GARCIA JORGE	Pacific Telephone Directory
	ZAH JANE	Pacific Telephone Directory
1955	BARTOS AGNES	The Pacific Telephone & Telegraph Co.
	BRONSTEIN BEN	The Pacific Telephone & Telegraph Co.
	ELAM WARREN A	The Pacific Telephone & Telegraph Co.
	HARRIS C T	The Pacific Telephone & Telegraph Co.
	MATTHEWS PRESTON F	The Pacific Telephone & Telegraph Co.
1950	BERRYMAN EW R	The Pacific Telephone & Telegraph Co.
	OSBORNE JOSEPHINE C MISS R	The Pacific Telephone & Telegraph Co.

FINDINGS

<u>Year</u>	<u>Uses</u>	<u>Source</u>
1950	RIPPON JEAN R	The Pacific Telephone & Telegraph Co.
	STANSBUSRY JOSEPHINE R	The Pacific Telephone & Telegraph Co.
	THORNBURG R C R	The Pacific Telephone & Telegraph Co.
	WILLTINS EARLE A R	The Pacific Telephone & Telegraph Co.
	WILLIAMS KEITH R R	The Pacific Telephone & Telegraph Co.
	WOHN AI R	The Pacific Telephone & Telegraph Co.
	1945	BERRYMAN E W R
KERWIN HELEN R R		The Pacific Telephone & Telegraph Co.
LITTLE J E MRS R		The Pacific Telephone & Telegraph Co.
MACFARLAND W J R		The Pacific Telephone & Telegraph Co.
MUMMAH G E R		The Pacific Telephone & Telegraph Co.
TYLER GLADYS L R		The Pacific Telephone & Telegraph Co.
WILKINS MABEL R		The Pacific Telephone & Telegraph Co.
1938	KERWIN HELEN R R	Pacific Telephone
	MANLEY E M MRS R	Pacific Telephone
	MCCORMICK BEULAH R	Pacific Telephone
	PERIAULT LOUISA MRS R	Pacific Telephone
	RUST TESSA A MISS R	Pacific Telephone
	WILSON ALBERTA H R	Pacific Telephone
1933	MADOCKS JOHN E (ETHEL) CLK H	R. L. Polk & Co.
	RUSS THERESA C MRS H	R. L. Polk & Co.
	RUST TESSA A SEC H H CALDWELL R	R. L. Polk & Co.
	SCHMIDT BARBARA R	R. L. Polk & Co.
	SCHMIDT GERTRUDE TCHR H	R. L. Polk & Co.
	SCHMITT BARBARA GIFT SHOP	R. L. Polk & Co.
	SCHMITT GERTRUDE TCHR OKLD PUB SCH R	R. L. Polk & Co.
	SIMPKINS FLORENCE R	R. L. Polk & Co.
	WOOD ABBIE MRS H	R. L. Polk & Co.
	DIANA APARTMENTS	R. L. Polk & Co.
	FLEVMING PEARL MRS R	R. L. Polk & Co.
	HALL HAZEL R	R. L. Polk & Co.
	KERWIN HELEN R CLK H	R. L. Polk & Co.

FINDINGS

<u>Year</u>	<u>Uses</u>	<u>Source</u>
1933	LATHROP C HUGH (IRMA) STATE MGR ANCIENT ORDER OF UNITED WORKMEN H	R. L. Polk & Co.
	LOMAX ADA MRS H	R. L. Polk & Co.
	LOMAX WM C SLSMN A G SPAULDING & BRO R	R. L. Polk & Co.
	MADOCKS ETHEL MRS MGR DIANA APTS R	R. L. Polk & Co.
1928	n Jesse B barber R	R.L. Polk and Co of California
	Co Rita H	R.L. Polk and Co of California
	av E C inspr OPD H	R.L. Polk and Co of California
	av Eleanor C Mrs C S pract H	R.L. Polk and Co of California
	av Edw V Mae E H	R.L. Polk and Co of California
	Francisco Josiah S Martha pres Carter Mc Cullough Motor Co H	R.L. Polk and Co of California
	Warring Jean H	R.L. Polk and Co of California
	av Helen G Mrs R	R.L. Polk and Co of California
	av Henry C drftsmn R	R.L. Polk and Co of California
	Diana Apartments E C Summers ma R	R.L. Polk and Co of California
	Dill Cloyd C R	R.L. Polk and Co of California
	Dill Dorothy adv mgr R	R.L. Polk and Co of California
	bany Dorsey W Sybil slsmn Sterling Motor Truck Co H	R.L. Polk and Co of California
	h Waldo D pres Struthers Mfg Co H	R.L. Polk and Co of California
	Lathrop Clarence H Irma ins H	R.L. Polk and Co of California
	Lomax Ada Mrs H	R.L. Polk and Co of California
	A Wm slsmn A G Spalding & Bros R	R.L. Polk and Co of California
	N May Mrs R	R.L. Polk and Co of California
	B Myrtle sten City Clerk Okld H	R.L. Polk and Co of California
	B T C Mrs H	R.L. Polk and Co of California
	B Tessa A R	R.L. Polk and Co of California
1925	ARENA MRS MARY R	R. L. Polk & Co. of California
	BIRD WALTER F R	R. L. Polk & Co. of California
	ELIASSEN WALTER H R	R. L. Polk & Co. of California

FINDINGS

<u>Year</u>	<u>Uses</u>	<u>Source</u>
1925	LEWIS MRS A R	R. L. Polk & Co. of California
	MERRITT C B R	R. L. Polk & Co. of California
	SCOVILLE MRS HOWARD H R	R. L. Polk & Co. of California
	SHOEMAKER SUE E R	R. L. Polk & Co. of California
	SIMPSON MRS W J R	R. L. Polk & Co. of California
	WELDON MRS ROY R	R. L. Polk & Co. of California

1529 ALICE WAY

<u>Year</u>	<u>Uses</u>	<u>Source</u>
1991	Alice Court Apartments	PACIFIC BELL WHITE PAGES
	Alice Gloria	PACIFIC BELL WHITE PAGES
	Alice Malcolm	PACIFIC BELL WHITE PAGES
	Gates W	PACIFIC BELL WHITE PAGES
	Gates W Mark	PACIFIC BELL WHITE PAGES
	Giles Alan	PACIFIC BELL WHITE PAGES
	Hundley F B	PACIFIC BELL WHITE PAGES
	Hundley Walter M & Wanda R	PACIFIC BELL WHITE PAGES
	Moore Donald	PACIFIC BELL WHITE PAGES
	Odom Rodney	PACIFIC BELL WHITE PAGES
	Pace Messenger	PACIFIC BELL WHITE PAGES
	Reed A	PACIFIC BELL WHITE PAGES
	Reed A J	PACIFIC BELL WHITE PAGES
	Romero Peet Kevin	PACIFIC BELL WHITE PAGES
	Romero R	PACIFIC BELL WHITE PAGES
	Romero R A	PACIFIC BELL WHITE PAGES
1986	Barker K	PACIFIC BELL WHITE PAGES
	Benn Lloyd	PACIFIC BELL WHITE PAGES
	Hasegawa Keizo	PACIFIC BELL WHITE PAGES
	Jackson Lane	PACIFIC BELL WHITE PAGES
	Jackson Laurice	PACIFIC BELL WHITE PAGES
	Jackson Laurie	PACIFIC BELL WHITE PAGES
	Jackson Lawrence	PACIFIC BELL WHITE PAGES
	Meador Robt P	PACIFIC BELL WHITE PAGES

FINDINGS

<u>Year</u>	<u>Uses</u>	<u>Source</u>
1986	Meader Ronald N I Westminster Av Knsngtn	PACIFIC BELL WHITE PAGES
	Moore Donald	PACIFIC BELL WHITE PAGES
	Nieves Raul	PACIFIC BELL WHITE PAGES
	Pangburn Joe	PACIFIC BELL WHITE PAGES
	Preston M M	PACIFIC BELL WHITE PAGES
	Van Truong Ky	PACIFIC BELL WHITE PAGES
	Atkinson Carl	PACIFIC BELL WHITE PAGES
	Atkinson Celina	PACIFIC BELL WHITE PAGES
	Barker Joyce	PACIFIC BELL WHITE PAGES
1980	Atkinson Carl	Pacific Telephone
	Benson Bill	Pacific Telephone
	Danley Harold	Pacific Telephone
	Dirty	Pacific Telephone
	Jackson Chas	Pacific Telephone
	Meader Robt P	Pacific Telephone
	Pruiett L	Pacific Telephone
	Pullen Larry D	Pacific Telephone
	Tope R I	Pacific Telephone
	Ware L M	Pacific Telephone
1975	ALICE COURT APTS	Pacific Telephone
	CAGLE L	Pacific Telephone
	HILL AUDIE	Pacific Telephone
	PARROTT D M	Pacific Telephone
1970	ALICE COURT APTS	Pacific Telephone Directory
	SCHESLER EDW	Pacific Telephone Directory
	SHARP FLOYD L	Pacific Telephone Directory
	TEGARDEN FRANK H	Pacific Telephone Directory
	TOMAS NENITA	Pacific Telephone Directory
	WESTBERG D C	Pacific Telephone Directory
	BLACKLEDGE D EDDY	Pacific Telephone Directory
	CALLIS LINDA F	Pacific Telephone Directory
CHRISTMAN G	Pacific Telephone Directory	

FINDINGS

<u>Year</u>	<u>Uses</u>	<u>Source</u>
1970	COPLEY G H	Pacific Telephone Directory
	FOUST FRANCES	Pacific Telephone Directory
	GRAHAM S	Pacific Telephone Directory
	HINDORFF D M	Pacific Telephone Directory
	J J PRODUCE CO	Pacific Telephone Directory
	LACOUNT LYNN E	Pacific Telephone Directory
	LANGON SUSAN	Pacific Telephone Directory
	LIPPI DEAN O	Pacific Telephone Directory
	MARCHIORLATTI JOS J	Pacific Telephone Directory
	MOORE HELEN F MRS	Pacific Telephone Directory
QUICK E H	Pacific Telephone Directory	
1955	KUECHLER MARY B	The Pacific Telephone & Telegraph Co.
	MUNCH ELIZABETH MRS	The Pacific Telephone & Telegraph Co.
	REAGAN ELMER MRS	The Pacific Telephone & Telegraph Co.
1950	DRENNEN INEZ R	The Pacific Telephone & Telegraph Co.
	HALL REINS R	The Pacific Telephone & Telegraph Co.
	KELLOGG BETTY R	The Pacific Telephone & Telegraph Co.
	SIMMONS MARY B R	The Pacific Telephone & Telegraph Co.
1945	ALICECOURT APARTMENTS	The Pacific Telephone & Telegraph Co.
1938	ALICECOURT APARTMENTS	Pacific Telephone
1933	ALICE COURT APARTMENTS	R. L. Polk & Co.
	BUSH WM C H	R. L. Polk & Co.
	JOHNSON MARGT MRS MGR ALICECOURT APTS R	R. L. Polk & Co.
	JOHNSON WM G (MARGT) H	R. L. Polk & Co.
	POLK WM C (THE STAMP HOUSE) R	R. L. Polk & Co.
	SMITH ALICE AUTHORIZER B F	R. L. Polk & Co.
	SCHLESINGER & SONS R	R. L. Polk & Co.
	TYLER ANNA CLK H	R. L. Polk & Co.
1928	av Harold H	R.L. Polk and Co of California
	San M Ethelyn H	R.L. Polk and Co of California
	Mac C H	R.L. Polk and Co of California
	Pled Josephine Mrs H	R.L. Polk and Co of California

FINDINGS

<u>Year</u>	<u>Uses</u>	<u>Source</u>
1928	h Roy C R	R.L. Polk and Co of California
	H Jas M Florence florist H	R.L. Polk and Co of California
1925	WHEELOCK NELLIE E R	R. L. Polk & Co. of California
1920	MURRAY MRS M K R	R. L. Polk & Co. of California

1541 ALICE WAY

<u>Year</u>	<u>Uses</u>	<u>Source</u>
1928	Lieffring Gertrude w aiter R	R.L. Polk and Co of California

1546 ALICE WAY

<u>Year</u>	<u>Uses</u>	<u>Source</u>
1991	Huy nh Ty	PACIFIC BELL WHITE PAGES
	Ky Ha Van	PACIFIC BELL WHITE PAGES
	Lam Quan	PACIFIC BELL WHITE PAGES
	Luu Tu Tan	PACIFIC BELL WHITE PAGES
	Luu Xuong	PACIFIC BELL WHITE PAGES
	Chau Thanh	PACIFIC BELL WHITE PAGES
	Chau Xuong	PACIFIC BELL WHITE PAGES
	Huynh Nguyen	PACIFIC BELL WHITE PAGES
	Huynh Tuyen C	PACIFIC BELL WHITE PAGES
	Luuhan Akuu	PACIFIC BELL WHITE PAGES
	Thai Tu	PACIFIC BELL WHITE PAGES
	Thai VS	PACIFIC BELL WHITE PAGES
	Thai Vea	PACIFIC BELL WHITE PAGES
	Tiuong May Tho	PACIFIC BELL WHITE PAGES
	Tivadar Attila	PACIFIC BELL WHITE PAGES
1986	Johnson Raymon	PACIFIC BELL WHITE PAGES
	Ky Ha Van	PACIFIC BELL WHITE PAGES
	Nguy Tran Ngol	PACIFIC BELL WHITE PAGES
	Nguyen Loan	PACIFIC BELL WHITE PAGES
	Nguyen Loc	PACIFIC BELL WHITE PAGES
	Thai Tu	PACIFIC BELL WHITE PAGES
	Tiet Tong	PACIFIC BELL WHITE PAGES
	Tetien E F	PACIFIC BELL WHITE PAGES

FINDINGS

<u>Year</u>	<u>Uses</u>	<u>Source</u>
1986	Trueu Hung Binh	PACIFIC BELL WHITE PAGES
1980	Albanese Helen	Pacific Telephone
	Anderson V E	Pacific Telephone
	Bridgett Benny	Pacific Telephone
	Friedman R	Pacific Telephone
	Goodrich Linda	Pacific Telephone
	Larsen Sheila	Pacific Telephone
	Long R	Pacific Telephone
	Matthew s Theodore D	Pacific Telephone
	Middleton Dana T	Pacific Telephone
	Vivian T	Pacific Telephone
	von Salis S	Pacific Telephone
	Williams C	Pacific Telephone
	1975	JOHNSON GLORIA
1970	ANIU LUCILLE M	Pacific Telephone Directory
	CUSHMAN JOHN S	Pacific Telephone Directory
	GANLEY A E	Pacific Telephone Directory
	HERSHAL FRANK W	Pacific Telephone Directory
	JONES RICHARD	Pacific Telephone Directory
	MIHOK TED	Pacific Telephone Directory
	NORTON W CARVER	Pacific Telephone Directory
	TROY J L	Pacific Telephone Directory
1955	CAPE COD HOUSE APTS	The Pacific Telephone & Telegraph Co.
	FREELAND ROSE M MRS R	The Pacific Telephone & Telegraph Co.
	HARRIS WM F R	The Pacific Telephone & Telegraph Co.
	HEINZ CHARLES MRS	The Pacific Telephone & Telegraph Co.
	KEE GERALDINE	The Pacific Telephone & Telegraph Co.
	MARSH DAISY	The Pacific Telephone & Telegraph Co.
	RYAN ROSE	The Pacific Telephone & Telegraph Co.
1950	WALDEN MARGARET	The Pacific Telephone & Telegraph Co.
	GROVE V MILIER R	The Pacific Telephone & Telegraph Co.
	HARRIS WM F R	The Pacific Telephone & Telegraph Co.

FINDINGS

<u>Year</u>	<u>Uses</u>	<u>Source</u>
1950	JOULNSON LOUISE R	The Pacific Telephone & Telegraph Co.
	MEISENZAHN OLGA K R	The Pacific Telephone & Telegraph Co.
1945	CAPE COD HOUSE APTS	The Pacific Telephone & Telegraph Co.
1938	BROWN C R R	Pacific Telephone
	KANE DON R	Pacific Telephone
	POELLE VERA A R	Pacific Telephone
	STEWART OLETA R	Pacific Telephone
	WELLS RUTH B R	Pacific Telephone
1933	GERSHICK JOS D H	R. L. Polk & Co.
	HARRISON THELMA R	R. L. Polk & Co.
	HEINTZ F A MRS H	R. L. Polk & Co.
	INOUE GEO H	R. L. Polk & Co.
	KINCHLOE LOLA DENTAL ASST S R JACOBS R	R. L. Polk & Co.
	KING PETER L ENG H	R. L. Polk & Co.
	LOWE FLORA MRS H	R. L. Polk & Co.
	LUCILLE APARTMENTS	R. L. Polk & Co.
	MARGOT A L MRS H	R. L. Polk & Co.
	MELL ANGELA MRS MGR LUCILLE APTS R	R. L. Polk & Co.
	MELL HENRIETTA SLSWN R	R. L. Polk & Co.
	NORMART LEO CLK H	R. L. Polk & Co.
	OLDER CHAS A H	R. L. Polk & Co.
	SECORD MILTON D (FLORENCE) CLK H	R. L. Polk & Co.
	STEWART J GAGE H	R. L. Polk & Co.
	WARNKEN LILLIAN MRS EMP PG & ECO R	R. L. Polk & Co.
	ANDREWS MARION CLK R	R. L. Polk & Co.
	CARRIER L A H	R. L. Polk & Co.
	CAVANAUGH JACK F (LILLIAN) CLK H	R. L. Polk & Co.
	CHRISTIE MARION MRS H	R. L. Polk & Co.
	CODINGTON BESSIE M H	R. L. Polk & Co.
	FLETCHER FLORENCE R	R. L. Polk & Co.
	FLETCHER GEO R H	R. L. Polk & Co.
1928	Baddmg Nich Elva E H	R.L. Polk and Co of California

FINDINGS

<u>Year</u>	<u>Uses</u>	<u>Source</u>
1928	Barnert Lee H	R.L. Polk and Co of California
	Barnert Margt S tchr OPS R	R.L. Polk and Co of California
	16th Helen J cashr Miller Ice Cream Co R	R.L. Polk and Co of California
	Dunkum Lelia mgr Doctors & Nurses Outfitting Co R	R.L. Polk and Co of California
	Wilbur Geo R supt Evergreen Mausoleum H	R.L. Polk and Co of California
	Gaizer R H	R.L. Polk and Co of California
	Stuart Mae sec Konrad Gobel Inc H	R.L. Polk and Co of California
	Lucille Apartments	R.L. Polk and Co of California
	Melchonlan Abram S slsmn H	R.L. Polk and Co of California
	Molyneux Vivian sub librn Okld Free Libry R	R.L. Polk and Co of California
	Molyneux Wanda sub llbrn Okld Free Libry R	R.L. Polk and Co of California
	h Edith T tchr OPS R	R.L. Polk and Co of California
	mfg Gertrude tchr OPS H	R.L. Polk and Co of California
	Normart Dorris w ith S H Kress & Co R	R.L. Polk and Co of California
	Riblett Maude B Mrs tchr OPS H	R.L. Polk and Co of California
	Omer P slsmn Tucker Mc Elhinney Co R	R.L. Polk and Co of California
	Rachel wid Sam mar Lucille Apts H	R.L. Polk and Co of California
	Picardy Jessica S tchr OPS H	R.L. Polk and Co of California
	B E W loc eng R	R.L. Polk and Co of California
1925	CLARK MELITA R R	R. L. Polk & Co. of California
	COCHRAN MISS MABEL R	R. L. Polk & Co. of California
	FLETCHER GEO R R	R. L. Polk & Co. of California
	GERSON LOUIS R	R. L. Polk & Co. of California
	HALL MRS FANNIE B R	R. L. Polk & Co. of California
	MCCORD J T R	R. L. Polk & Co. of California
	MORGAN W I R	R. L. Polk & Co. of California
	PATERSON MARGARET S R	R. L. Polk & Co. of California
	PATTERSON R W R	R. L. Polk & Co. of California
	QUINN MISS EMILIE A R	R. L. Polk & Co. of California
	ROGERS MRS FRANCES M R	R. L. Polk & Co. of California
	STEEN MRS S R	R. L. Polk & Co. of California
	TEUTSCH NORRIS S R	R. L. Polk & Co. of California

FINDINGS

<u>Year</u>	<u>Uses</u>	<u>Source</u>
1920	WOLLENDALE APARTMENTS	R. L. Polk & Co. of California

1549 ALICE WAY

<u>Year</u>	<u>Uses</u>	<u>Source</u>
1945	OAKLAND TYPESETTING CO	The Pacific Telephone & Telegraph Co.
	HAUSER ALLAN OAKLAND TYPESETTING CO	The Pacific Telephone & Telegraph Co.

1551 ALICE WAY

<u>Year</u>	<u>Uses</u>	<u>Source</u>
1955	WARNER MAE	The Pacific Telephone & Telegraph Co.
	PALACE GARAGE	The Pacific Telephone & Telegraph Co.
	MEREDITH HERB TLR	The Pacific Telephone & Telegraph Co.
	LEWIS & TAYLOR INC	The Pacific Telephone & Telegraph Co.
	GOLDEN WEST PRINTING CO INC	The Pacific Telephone & Telegraph Co.
	ARMSTRONG GILBERT S ACCT	The Pacific Telephone & Telegraph Co.
1950	PICA	The Pacific Telephone & Telegraph Co.
	MEREDITH HERB TLR	The Pacific Telephone & Telegraph Co.
	LUNKE JAS R & ASSOCIATES	The Pacific Telephone & Telegraph Co.
	GOLDEN WEST PRINTING CO	The Pacific Telephone & Telegraph Co.
	GORDON GROCERY	The Pacific Telephone & Telegraph Co.
	LARRI LOOP CO	The Pacific Telephone & Telegraph Co.
1945	MEREDITH H TLR	The Pacific Telephone & Telegraph Co.
	GORDON GROCERY	The Pacific Telephone & Telegraph Co.
	GOLDEN WEST PRINTING CO	The Pacific Telephone & Telegraph Co.
1938	AUTO PALACE GARAGE	Pacific Telephone
	HOLLANDER D R	Pacific Telephone
	PALACE GARAGE AUTO	Pacific Telephone
1933	AUTO PALACE GARAGE G W FILES MGR	R. L. Polk & Co.
	RHOADS CLARENCE S FIRMN AUTO PALACE GARAGE R	R. L. Polk & Co.
	DAVIS CHAS C (LILLIAN L) GRO	R. L. Polk & Co.
1928	Palace Garage	R.L. Polk and Co of California
	Mc Clayton Adeline tailo R	R.L. Polk and Co of California
	Neidy Chas R new sdl R	R.L. Polk and Co of California

FINDINGS

<u>Year</u>	<u>Uses</u>	<u>Source</u>
1928	R	R.L. Polk and Co of California
	1551	R.L. Polk and Co of California
	Werumn Bros Otto and H A gro	R.L. Polk and Co of California
1925	AMBULANCE JORDAN CO	R. L. Polk & Co. of California
	AUTO PALACE GARAGE	R. L. Polk & Co. of California
	CLARK F A AMBULANCES	R. L. Polk & Co. of California
	JORDAN AMBULANCE CO	R. L. Polk & Co. of California
	PALACE GARAGE	R. L. Polk & Co. of California
	WELDON ROY	R. L. Polk & Co. of California

1553 ALICEWAY

<u>Year</u>	<u>Uses</u>	<u>Source</u>
1991	Baker Roy & Janet	PACIFIC BELL WHITE PAGES
	Blocker Mitchell E	PACIFIC BELL WHITE PAGES
	Broadnax F K	PACIFIC BELL WHITE PAGES
	Broadnax Harvey C & Rubie C	PACIFIC BELL WHITE PAGES
	Broadnax Harvey C & Rubie C	PACIFIC BELL WHITE PAGES
	Broadsky J J	PACIFIC BELL WHITE PAGES
	Broadstreet James	PACIFIC BELL WHITE PAGES
	Carter James	PACIFIC BELL WHITE PAGES
	Chachere Alex J	PACIFIC BELL WHITE PAGES
	Cheung Alice	PACIFIC BELL WHITE PAGES
	Collins Maria	PACIFIC BELL WHITE PAGES
	Fraer Mike	PACIFIC BELL WHITE PAGES
	Hunter Harvey	PACIFIC BELL WHITE PAGES
	Hunter Havelock	PACIFIC BELL WHITE PAGES
	Hunter Haw kinson Siobhan	PACIFIC BELL WHITE PAGES
	Hunter Hazel	PACIFIC BELL WHITE PAGES
	Le Febure Tam	PACIFIC BELL WHITE PAGES
	I Mills C	PACIFIC BELL WHITE PAGES
	i Mills CC	PACIFIC BELL WHITE PAGES
	I Mills C L	PACIFIC BELL WHITE PAGES
	Mills Catherine & Mary	PACIFIC BELL WHITE PAGES

FINDINGS

<u>Year</u>	<u>Uses</u>	<u>Source</u>
1991	Moss M	PACIFIC BELL WHITE PAGES
	Peters Uylsses	PACIFIC BELL WHITE PAGES
	Smith C	PACIFIC BELL WHITE PAGES
	Sodipo A	PACIFIC BELL WHITE PAGES
	Soe Daryl	PACIFIC BELL WHITE PAGES
	Soe Jack	PACIFIC BELL WHITE PAGES
	Thompson Everal	PACIFIC BELL WHITE PAGES
	Thompson F	PACIFIC BELL WHITE PAGES
1986	Mills C	PACIFIC BELL WHITE PAGES
	Moore Junius	PACIFIC BELL WHITE PAGES
	Moore K	PACIFIC BELL WHITE PAGES
	Moore K	PACIFIC BELL WHITE PAGES
	Moore K	PACIFIC BELL WHITE PAGES
	New Verda	PACIFIC BELL WHITE PAGES
	Pierce Shirley E	PACIFIC BELL WHITE PAGES
	Rei ML	PACIFIC BELL WHITE PAGES
	Smith C	PACIFIC BELL WHITE PAGES
	Sokas Patrick	PACIFIC BELL WHITE PAGES
	Watts Gaynelle	PACIFIC BELL WHITE PAGES
	Watts H	PACIFIC BELL WHITE PAGES
	Watts Helen	PACIFIC BELL WHITE PAGES
	Wodajo Samson	PACIFIC BELL WHITE PAGES
	Wodarski Lawrence	PACIFIC BELL WHITE PAGES
	Alice Lake Apartments	PACIFIC BELL WHITE PAGES
	Atkinson Andre D	PACIFIC BELL WHITE PAGES
	Barben Jas D	PACIFIC BELL WHITE PAGES
	Bell Kenneth L	PACIFIC BELL WHITE PAGES
	Bowdry Clark Alfozo	PACIFIC BELL WHITE PAGES
	Coleman Mary	PACIFIC BELL WHITE PAGES
	Coleman Mary & Jackie	PACIFIC BELL WHITE PAGES
	Espinosa Gilbert L	PACIFIC BELL WHITE PAGES
Gilbert Marion A	PACIFIC BELL WHITE PAGES	

FINDINGS

<u>Year</u>	<u>Uses</u>	<u>Source</u>
1986	Gilbert Mary B	PACIFIC BELL WHITE PAGES
	Green B	PACIFIC BELL WHITE PAGES
	Grigsby Edw C	PACIFIC BELL WHITE PAGES
	Grigsby Geo W	PACIFIC BELL WHITE PAGES
	Grigsby H V	PACIFIC BELL WHITE PAGES
	Grigsby Jennine	PACIFIC BELL WHITE PAGES
	Henderson John E	PACIFIC BELL WHITE PAGES
	Hunter Harvey	PACIFIC BELL WHITE PAGES
	Hunter Havelock	PACIFIC BELL WHITE PAGES
	Hunter Hazel	PACIFIC BELL WHITE PAGES
	Medford R	PACIFIC BELL WHITE PAGES
1980	Moore Junius	Pacific Telephone
	Neely Michael L	Pacific Telephone
	Northern Chas D	Pacific Telephone
	Nutting Chas Jr	Pacific Telephone
	Paredes Anna	Pacific Telephone
	Ratcliffe Jacinto	Pacific Telephone
	Reed Robert	Pacific Telephone
	Roberts Gilbert E	Pacific Telephone
	Smith C	Pacific Telephone
	Smith Nicholas	Pacific Telephone
	Smith Shelli	Pacific Telephone
	Snow L E	Pacific Telephone
	Stewart David A	Pacific Telephone
	Stith Hank	Pacific Telephone
	Thompson Michael	Pacific Telephone
	Watts Gaynelle	Pacific Telephone
	Wilson Stephen J	Pacific Telephone
	Woo J J	Pacific Telephone
	Young D	Pacific Telephone
Youngblood Mary	Pacific Telephone	
Alice Lake Apartments	Pacific Telephone	

FINDINGS

<u>Year</u>	<u>Uses</u>	<u>Source</u>
1980	Allison Ronald C	Pacific Telephone
	Avalos Gil	Pacific Telephone
	Barben Jas	Pacific Telephone
	Battle David	Pacific Telephone
	Bell Kenneth L	Pacific Telephone
	Bevenue L M	Pacific Telephone
	Bow ens Odis	Pacific Telephone
	Gilbert Marion A	Pacific Telephone
	Grigsby Edw C	Pacific Telephone
	Hall Jean	Pacific Telephone
	Hunter Harvey	Pacific Telephone
	Johnson Clayton Joel	Pacific Telephone
	Marks T	Pacific Telephone
	Mayfield Nedra	Pacific Telephone
	Mills C	Pacific Telephone
Moore James	Pacific Telephone	
1975	ALICE LAKE APARTMENTS	Pacific Telephone
	ALLEN M R	Pacific Telephone
	ANDERSON A	Pacific Telephone
	AVALOS GIL	Pacific Telephone
	BECKMAN W A	Pacific Telephone
	COLBERT SA	Pacific Telephone
	FORD CANNON	Pacific Telephone
	HANOVER F M	Pacific Telephone
	INGRAM THELMA B	Pacific Telephone
	KING ANNIE F	Pacific Telephone
	LANG DOUGLAS S	Pacific Telephone
	LEES DONALD G	Pacific Telephone
	LEWIS ROBT A	Pacific Telephone
	LUM CALVIN D	Pacific Telephone
	MANIGAULT WM	Pacific Telephone
	MC COMBS MICHAEL L	Pacific Telephone

FINDINGS

<u>Year</u>	<u>Uses</u>	<u>Source</u>
1975	MOODY DONALD R	Pacific Telephone
	MOWER JAS A	Pacific Telephone
	MURTHY GOPAL	Pacific Telephone
	NUTTING CHAS H JR	Pacific Telephone
	PLOTKE JOHN J	Pacific Telephone
1970	ALICE LAKE APARTMENTS	Pacific Telephone Directory
	ANDERSON R JO	Pacific Telephone Directory
	BARRERA G	Pacific Telephone Directory
	BERG DONALD E	Pacific Telephone Directory
	BOSTWICK BILL	Pacific Telephone Directory
	BURNSIDE FRANKLIN G	Pacific Telephone Directory
	CATTELL GERALD L	Pacific Telephone Directory
	CHURCHILL GEO R	Pacific Telephone Directory
	CUTLER M	Pacific Telephone Directory
	DADO ARNOLD E	Pacific Telephone Directory
	DEBOLT ROBT W	Pacific Telephone Directory
	DOENCH ROBT E	Pacific Telephone Directory
	ENGLAND DARYL	Pacific Telephone Directory
	FORD JAS E	Pacific Telephone Directory
	FORKNER MANFORD C	Pacific Telephone Directory
	FUHRIG E C	Pacific Telephone Directory
	SIMS DENNIS N	Pacific Telephone Directory
	SKEOCH I	Pacific Telephone Directory
	SMITH JAS G	Pacific Telephone Directory
	SMITH MILA	Pacific Telephone Directory
	STEWART DAVID A	Pacific Telephone Directory
	SUTTON ROY L	Pacific Telephone Directory
	TAYLOR J L	Pacific Telephone Directory
	VALLEJO GREG A	Pacific Telephone Directory
	VANDENHOEK PETE	Pacific Telephone Directory
	VILLAIRE I	Pacific Telephone Directory
WAGAR CARL D	Pacific Telephone Directory	

FINDINGS

<u>Year</u>	<u>Uses</u>	<u>Source</u>
1970	WALKER MARTIE	Pacific Telephone Directory
	WATSON WM D	Pacific Telephone Directory
	WEINBERG C	Pacific Telephone Directory
	WILLIAMS CAROL L	Pacific Telephone Directory
	ZIEGLER STEVE	Pacific Telephone Directory
	GABRIS FRANK	Pacific Telephone Directory
	GARRISON JAS R	Pacific Telephone Directory
	GOLDEN WEST INTERESTS	Pacific Telephone Directory
	GOODALE CHAS F	Pacific Telephone Directory
	GOUL A M	Pacific Telephone Directory
	HANOVER F M	Pacific Telephone Directory
	HISAOKA K	Pacific Telephone Directory
	HOFMANN ROBT M	Pacific Telephone Directory
	HUNGERBUHLER HANS	Pacific Telephone Directory
	JARVIS W GORDON	Pacific Telephone Directory
	JOHANSEN RICHARD	Pacific Telephone Directory
	JONES B L	Pacific Telephone Directory
	KNOWLTON G D	Pacific Telephone Directory
	KRUGH LINDSAY	Pacific Telephone Directory
	LAUREY H E	Pacific Telephone Directory
	LEE STEVEN	Pacific Telephone Directory
	LONG WM R	Pacific Telephone Directory
	MOORE DON W	Pacific Telephone Directory
	NELSON MAXINE	Pacific Telephone Directory
	NIEHAUS C E	Pacific Telephone Directory
	OSTIGUY CAROL	Pacific Telephone Directory
	PAINTER CLAIRE S	Pacific Telephone Directory
	PAOLINI NITA	Pacific Telephone Directory
	PARKER G T	Pacific Telephone Directory
	PINKOWSKI GARY	Pacific Telephone Directory
	RACINE WARREN	Pacific Telephone Directory
	RAGO RALPH	Pacific Telephone Directory

FINDINGS

<u>Year</u>	<u>Uses</u>	<u>Source</u>
1970	SILK B	Pacific Telephone Directory
1955	LAKE MERRITT LAUNDERETTE	The Pacific Telephone & Telegraph Co.
1950	LAKE MERRITT LAUNDERETTE	The Pacific Telephone & Telegraph Co.
1933	CAMPBELL RALPH E CLO CLNR	R. L. Polk & Co.

1560 ALICE WAY

<u>Year</u>	<u>Uses</u>	<u>Source</u>
1991	Alison The apts	PACIFIC BELL WHITE PAGES
	Bailey MW	PACIFIC BELL WHITE PAGES
	Battle John	PACIFIC BELL WHITE PAGES
	Battle L	PACIFIC BELL WHITE PAGES
	Denny Greg	PACIFIC BELL WHITE PAGES
	Denny Herb	PACIFIC BELL WHITE PAGES
	Denny K	PACIFIC BELL WHITE PAGES
	De Soto Douglas B	PACIFIC BELL WHITE PAGES
	Halicon Group	PACIFIC BELL WHITE PAGES
	James N R	PACIFIC BELL WHITE PAGES
	i Kalaukoa Kevin	PACIFIC BELL WHITE PAGES
	Lim Kyungjoon	PACIFIC BELL WHITE PAGES
	Lim L	PACIFIC BELL WHITE PAGES
	Palumbo Francis	PACIFIC BELL WHITE PAGES
	Rabby Tom	PACIFIC BELL WHITE PAGES
	Rosa Nancy	PACIFIC BELL WHITE PAGES
	Rosa R J	PACIFIC BELL WHITE PAGES
	Roth Theodore	PACIFIC BELL WHITE PAGES
	B Stew art Roger	PACIFIC BELL WHITE PAGES
	Westley Mark	PACIFIC BELL WHITE PAGES
1986	Alison Apartments	PACIFIC BELL WHITE PAGES
	Bailey M W	PACIFIC BELL WHITE PAGES
	Bailey Marie	PACIFIC BELL WHITE PAGES
	Brooks S	PACIFIC BELL WHITE PAGES
	Heminger Steve &Mahala	PACIFIC BELL WHITE PAGES
	Khuu Thai	PACIFIC BELL WHITE PAGES

FINDINGS

<u>Year</u>	<u>Uses</u>	<u>Source</u>
1986	Kiaer Roy S	PACIFIC BELL WHITE PAGES
	Kiang D Z	PACIFIC BELL WHITE PAGES
	Lu Ha	PACIFIC BELL WHITE PAGES
	Mallory Sally	PACIFIC BELL WHITE PAGES
	Taylor Evelyn	PACIFIC BELL WHITE PAGES
	West Clarence Clay	PACIFIC BELL WHITE PAGES
	1980	Bailey M W
Ferrell Raymond		Pacific Telephone
Hunt Jas G		Pacific Telephone
Kerhoulas Benny		Pacific Telephone
Madrak Sandra		Pacific Telephone
Sanders Jas R		Pacific Telephone
Sew all Le Count		Pacific Telephone
Speirs Faris		Pacific Telephone
Thomas S		Pacific Telephone
Wesseling M		Pacific Telephone
Woodard Scott D		Pacific Telephone
Zaw aski J		Pacific Telephone
1975		ALEXANDER JOHN A
	BAILEY M W	Pacific Telephone
	LEE HAROLD E	Pacific Telephone
1970	MOLLOY WM B	Pacific Telephone Directory
	PARKER IVA	Pacific Telephone Directory
	RAUCH DONALD W JR	Pacific Telephone Directory
	ROSKELLEY PAT	Pacific Telephone Directory
	BAILEY M W	Pacific Telephone Directory
	BALDWIN MUNSON	Pacific Telephone Directory
	BEHN ELIZABETH	Pacific Telephone Directory
	CURRIE ROBT	Pacific Telephone Directory
	DICKERSON JAS	Pacific Telephone Directory
	EWING RUSSELL T	Pacific Telephone Directory
	FORD DAN C	Pacific Telephone Directory

FINDINGS

<u>Year</u>	<u>Uses</u>	<u>Source</u>
1970	GAITHER M	Pacific Telephone Directory
	GASKINS GEO MELVIN JR	Pacific Telephone Directory
	GASKINS ORA	Pacific Telephone Directory
	JONES HILLERY	Pacific Telephone Directory
	KERHOULAS BENNY	Pacific Telephone Directory
	LEE HAROLD E	Pacific Telephone Directory
	MARTINEZ ALFONSO	Pacific Telephone Directory
	MCAULIFFE THOS J	Pacific Telephone Directory
	MENZEL THOS H	Pacific Telephone Directory
	ROUSH ROBT JR	Pacific Telephone Directory
	SCHOEPFLIN VIVIAN	Pacific Telephone Directory
	TUBBS JO CAROL	Pacific Telephone Directory
	VILLARROEL J FAUSTO	Pacific Telephone Directory
	ZAWASKI JOAN	Pacific Telephone Directory
1955	EAKIN FLORENCE	The Pacific Telephone & Telegraph Co.
	ECCLESTON EDW MRS	The Pacific Telephone & Telegraph Co.
	ELSON H R	The Pacific Telephone & Telegraph Co.
	EVERETT BEVERLY	The Pacific Telephone & Telegraph Co.
	GRAHAM MAUDE E	The Pacific Telephone & Telegraph Co.
	GRAY W E	The Pacific Telephone & Telegraph Co.
	HABBEN LOIS	The Pacific Telephone & Telegraph Co.
	ISAACSON MAE S	The Pacific Telephone & Telegraph Co.
	KEPLER JANE	The Pacific Telephone & Telegraph Co.
	LINDLEY BESS	The Pacific Telephone & Telegraph Co.
	MENDEL JOS MRS R	The Pacific Telephone & Telegraph Co.
	MOTZ PHYLLIS	The Pacific Telephone & Telegraph Co.
	MULLEN IRENE J MRS	The Pacific Telephone & Telegraph Co.
	ROWLAND MARY ANN	The Pacific Telephone & Telegraph Co.
	RUFF HENRY E	The Pacific Telephone & Telegraph Co.
	SMYTH JOHN E	The Pacific Telephone & Telegraph Co.
	TOLMER LOU	The Pacific Telephone & Telegraph Co.
WITTCROW RUTH N R	The Pacific Telephone & Telegraph Co.	

FINDINGS

<u>Year</u>	<u>Uses</u>	<u>Source</u>
1955	BAILEY W L R	The Pacific Telephone & Telegraph Co.
	CARTER ROBT E	The Pacific Telephone & Telegraph Co.
	CHASE LORENE	The Pacific Telephone & Telegraph Co.
	CLASBY R J R	The Pacific Telephone & Telegraph Co.
	COLEGROVE MARGARET MRS	The Pacific Telephone & Telegraph Co.
	CONNOLLY GEORGIA N	The Pacific Telephone & Telegraph Co.
	CROCKER FLORENCE R	The Pacific Telephone & Telegraph Co.
	DUNN MAXINE	The Pacific Telephone & Telegraph Co.
	DURFLINGER LILLIAN	The Pacific Telephone & Telegraph Co.
1950	ARMISTRONG N B R	The Pacific Telephone & Telegraph Co.
	BAILEY W L R	The Pacific Telephone & Telegraph Co.
	BRIIMMER CLARENCE C R	The Pacific Telephone & Telegraph Co.
	COVINGTON EVE R	The Pacific Telephone & Telegraph Co.
	CRACKER FLORENCE R	The Pacific Telephone & Telegraph Co.
	DICKE CARL MRS R	The Pacific Telephone & Telegraph Co.
	ENGLISH LAUSA B R	The Pacific Telephone & Telegraph Co.
	HENRY EUGENE M R	The Pacific Telephone & Telegraph Co.
	HIATT HUGH W R	The Pacific Telephone & Telegraph Co.
	KIERN EDWIN T R	The Pacific Telephone & Telegraph Co.
	MC CARTNEY ANNA R	The Pacific Telephone & Telegraph Co.
	NELSON VERNON H R	The Pacific Telephone & Telegraph Co.
	PEACH E R	The Pacific Telephone & Telegraph Co.
	SAND GLADYS R	The Pacific Telephone & Telegraph Co.
	SPOPNER G E R	The Pacific Telephone & Telegraph Co.
	SWANSON LINNIE R	The Pacific Telephone & Telegraph Co.
	TURNER CLARK MRS R	The Pacific Telephone & Telegraph Co.
	WALSH ARTHUR G R	The Pacific Telephone & Telegraph Co.
	WOODVILLE JULIET R	The Pacific Telephone & Telegraph Co.
1945	WITTCROW RUTH N R	The Pacific Telephone & Telegraph Co.
	WOODVILLE JULIET R	The Pacific Telephone & Telegraph Co.
	BALDWIN CLARK T R	The Pacific Telephone & Telegraph Co.
	BALDWIN JULIA M R	The Pacific Telephone & Telegraph Co.

FINDINGS

<u>Year</u>	<u>Uses</u>	<u>Source</u>
1945	BENSON THORA R	The Pacific Telephone & Telegraph Co.
	BERNHEIM SUSAN MRS R	The Pacific Telephone & Telegraph Co.
	CARTER LOUISE M MRS R	The Pacific Telephone & Telegraph Co.
	COVINGTON EVE R	The Pacific Telephone & Telegraph Co.
	CROCKER FLORENCE R	The Pacific Telephone & Telegraph Co.
	DICKE CARL MRS R	The Pacific Telephone & Telegraph Co.
	FLETCHER ETHEL B MRS R	The Pacific Telephone & Telegraph Co.
	GINTER RUTH R	The Pacific Telephone & Telegraph Co.
	HENRY EUGENE M R	The Pacific Telephone & Telegraph Co.
	JACKSON LEROY W R	The Pacific Telephone & Telegraph Co.
	MCCARTNEY ANNA R	The Pacific Telephone & Telegraph Co.
	NISSEN H M R	The Pacific Telephone & Telegraph Co.
	RITTIGSTEIN FRANK R	The Pacific Telephone & Telegraph Co.
	SHELLHAAS LO RENE R	The Pacific Telephone & Telegraph Co.
SWANSON LINNIE R	The Pacific Telephone & Telegraph Co.	
1938	ALJIAN ANNE R	Pacific Telephone
	BECK LOIS A R	Pacific Telephone
	BORCHERT FANNY B R	Pacific Telephone
	CLEVELAND F A R	Pacific Telephone
	CROCKER FLORENCE R	Pacific Telephone
	FIGLER ROSE R	Pacific Telephone
	GERMANN DONELDA L R	Pacific Telephone
	GOLDBERG HELEN MRS R	Pacific Telephone
	JACKSON LEROY W R	Pacific Telephone
	LYDIKSEN NADINE H R	Pacific Telephone
	MCCARTNEY ANNA R	Pacific Telephone
	PETERSEN J A R	Pacific Telephone
	RITTIGSTEIN FRANK R	Pacific Telephone
	SPORTSMEN S SERVICE BUREAU	Pacific Telephone
WITTCHEW RUTH N R	Pacific Telephone	
WOODVILLE JULIET R	Pacific Telephone	
1933	TAYLOR GEO C H	R. L. Polk & Co.

FINDINGS

<u>Year</u>	<u>Uses</u>	<u>Source</u>
1933	WALTON SIDNEY H	R. L. Polk & Co.
	WHITE ROBT H	R. L. Polk & Co.
	WIDGER IDA M MRS RESTR	R. L. Polk & Co.
	ALJEAN ANN STEN H	R. L. Polk & Co.
	ARONSON JOS A ELEV OPR R	R. L. Polk & Co.
	BENNETSEN A M (MRS) PUBLIC STENOGRAPHER MIMEOGRAPHING MULTIGRAPHING	R. L. Polk & Co.
	BENNETSEN FRANCES M STEN ROOS BROS H	R. L. Polk & Co.
	BENNETSEN HELEN CLK R	R. L. Polk & Co.
	BRADY BESSIE STEN H	R. L. Polk & Co.
	CAMPBELL WM R GAS STA A TDT R	R. L. Polk & Co.
	CEDERHOLM WELDON H	R. L. Polk & Co.
	CLARKE NORMA STEN W T RAWLEIGH CO R	R. L. Polk & Co.
	DUNCAN VIOLET H	R. L. Polk & Co.
	HILLSTROM ROY ELEV OPR R	R. L. Polk & Co.
	KING RUTH N H	R. L. Polk & Co.
	LYDIKSEN NADINE H MRS MGR PALACE APTS H	R. L. Polk & Co.
	OLSEN FRED H	R. L. Polk & Co.
	OLSEN RALPH H	R. L. Polk & Co.
	PALACE APARTMENTS	R. L. Polk & Co.
	ROPER JAS H CIVIL ENG	R. L. Polk & Co.
	RUYLE GRACE H	R. L. Polk & Co.
	SCHOPMAN MILLYE CLK H	R. L. Polk & Co.
	SCHOTTE WM H	R. L. Polk & Co.
	SMITH R K H	R. L. Polk & Co.
1928	Van Mary Mira C B pract	R.L. Polk and Co of California
	n W m J credit mgr Electrical Products Corp R	R.L. Polk and Co of California
	Colusa Jas H civ eng H	R.L. Polk and Co of California
	Weiland Alex H cattle buyer H	R.L. Polk and Co of California
	Weiland Eiz M Mrs R	R.L. Polk and Co of California

FINDINGS

<u>Year</u>	<u>Uses</u>	<u>Source</u>
1928	Leandro Alex P H	R.L. Polk and Co of California
	sh iaan tchr PPS R	R.L. Polk and Co of California
	Bucknam Lulu Mrs H	R.L. Polk and Co of California
	B Malita Mrs H	R.L. Polk and Co of California
	bany Melita Mrs slsw mn R	R.L. Polk and Co of California
	Cuppy Hazeltine H	R.L. Polk and Co of California
	M Helene tchr OPS R	R.L. Polk and Co of California
	Gana Geo Louisa M acct H	R.L. Polk and Co of California
	Gana aoo Jr olk R	R.L. Polk and Co of California
	Gans Geo Louise M cict IBfl O H	R.L. Polk and Co of California
	Gans Quo Jr elk H	R.L. Polk and Co of California
	more J B H	R.L. Polk and Co of California
	GRANT Maud E	R.L. Polk and Co of California
	i Wm R	R.L. Polk and Co of California
	Harlam Elw ood J Mae collr S M Friedman & Co H	R.L. Polk and Co of California
	meda Stella Mrs H	R.L. Polk and Co of California
	Washington Edith tchr OPS R	R.L. Polk and Co of California
	Corp Mildred sten city clerk Okid R	R.L. Polk and Co of California
	Keeffe Chas L Mrs mngr Palace Apts H	R.L. Polk and Co of California
	11th Mae E H	R.L. Polk and Co of California
	B Lester D R	R.L. Polk and Co of California
	Kerwin Helen R nurse H	R.L. Polk and Co of California
	Leland Frank M genl mgr Pac Diesel Eng Co H	R.L. Polk and Co of California
	Mountain Ruth D tchr dancing R	R.L. Polk and Co of California
	Mountain Sofie W Mrs musician b H	R.L. Polk and Co of California
	Loper Imogene tchr OPS H	R.L. Polk and Co of California
	Martha H	R.L. Polk and Co of California
	Masden Ohas Rov Laura H	R.L. Polk and Co of California
	Hall M D H	R.L. Polk and Co of California
	prod Milton D slsmn John Breuner Co H	R.L. Polk and Co of California
	NORRIS Stanley Margt H	R.L. Polk and Co of California

FINDINGS

<u>Year</u>	<u>Uses</u>	<u>Source</u>
1928	av Ohas W Efile M bidg contr H	R.L. Polk and Co of California
	Palace Apartments Mrs Chas L Keeffe mgr	R.L. Polk and Co of California
	h Jas H Roper & Gill H	R.L. Polk and Co of California
	h Wm J acct R	R.L. Polk and Co of California
	r K H Mrs clk Browns Phosphate Co R	R.L. Polk and Co of California
	w ay Thos 0 drftsinn H	R.L. Polk and Co of California
	Guadalupe Louise tchr OPS H	R.L. Polk and Co of California
	h Lucie M R	R.L. Polk and Co of California
	h Wm I tchr OPS H	R.L. Polk and Co of California
	Trask Fredk P underw riter Penn Mutual Life Ins Co H	R.L. Polk and Co of California
	G Kate D R	R.L. Polk and Co of California
1925	FENTON DR LOLITA DAY R	R. L. Polk & Co. of California
	KEEFFE CHAS L R	R. L. Polk & Co. of California
	MONTAGNE RAY H R	R. L. Polk & Co. of California
	PALACE APARTMENTS	R. L. Polk & Co. of California
	STERNBERGER E R	R. L. Polk & Co. of California
1920	WINTER MRS LILLIAN G C S	R. L. Polk & Co. of California
	ALLEN JAMES G R	R. L. Polk & Co. of California
	PALACE APARTMENTS	R. L. Polk & Co. of California
	ROBINSON ANNIE PRINCE R	R. L. Polk & Co. of California

1572 ALICE WAY

<u>Year</u>	<u>Uses</u>	<u>Source</u>
1955	FIEDLER E W	The Pacific Telephone & Telegraph Co.
	KAY JOE KEROP R	The Pacific Telephone & Telegraph Co.
	NUTTING CHARLOTTE MRS R	The Pacific Telephone & Telegraph Co.
1950	ORR RUBY E R	The Pacific Telephone & Telegraph Co.
	FULLER PATRICK W R	The Pacific Telephone & Telegraph Co.
	EVERSON N RUTH MRS R	The Pacific Telephone & Telegraph Co.
1945	SMITH CLARENCE LEE MRS R	The Pacific Telephone & Telegraph Co.
	HANSEN CLARE R	The Pacific Telephone & Telegraph Co.
	EVERSON N RUTH MRS R	The Pacific Telephone & Telegraph Co.
	CASE J R R	The Pacific Telephone & Telegraph Co.

FINDINGS

<u>Year</u>	<u>Uses</u>	<u>Source</u>
1938	ALGER H V R	Pacific Telephone
	CASE J R R	Pacific Telephone
1933	CASE JAS R (MARY F) COND H	R. L. Polk & Co.
	FISK RACHEL L CLK H	R. L. Polk & Co.
1928	h Jas R May F cond H	R.L. Polk and Co of California
	h May F Mrs mgr Douglas Apts R	R.L. Polk and Co of California
	COLE B H	R.L. Polk and Co of California
	h Apartments	R.L. Polk and Co of California
	Kaliss Robt H	R.L. Polk and Co of California
	f K T H	R.L. Polk and Co of California
1925	CASE J R R	R. L. Polk & Co. of California
	MASON MRS SOPHIE R	R. L. Polk & Co. of California
1920	CASE J R R	R. L. Polk & Co. of California

1574 ALICE WAY

<u>Year</u>	<u>Uses</u>	<u>Source</u>
1955	WESTBROOK LETTIE W R	The Pacific Telephone & Telegraph Co.
1950	WESTBROOK LETTIE W R	The Pacific Telephone & Telegraph Co.
1945	WESTBROOK LETTIE W R	The Pacific Telephone & Telegraph Co.
1938	WALZ W J R	Pacific Telephone
1928	Koerper John S Gertrude H	R.L. Polk and Co of California
1920	STRAUBE PAUL R	R. L. Polk & Co. of California

1575 ALICE WAY

<u>Year</u>	<u>Uses</u>	<u>Source</u>
1938	HAYNES AMELIA MRS R	Pacific Telephone
1933	BELL MANOR APARTMENTS	R. L. Polk & Co.
	DALLAS RUTH M CLK H	R. L. Polk & Co.
	FELTON ADELINE MRS TCHR R	R. L. Polk & Co.
	FELTON CARRIE MRS MGR BELL MANOR APTS R	R. L. Polk & Co.
	FELTON RAY B (CARRIE) MACH H	R. L. Polk & Co.
	FELTON RAY B JR (ADELINE) HOSEMNOFD H	R. L. Polk & Co.
	GIBBONS DONALD CLK R	R. L. Polk & Co.

FINDINGS

<u>Year</u>	<u>Uses</u>	<u>Source</u>
1933	GUNDERSON EDGAR R	R. L. Polk & Co.
	GUNDERSON MARTHA MRS H	R. L. Polk & Co.
	GWEN DONALD CLK H	R. L. Polk & Co.
	PERRY OLGA BEAUTY OPR H	R. L. Polk & Co.
	FELTON EDW S H	R. L. Polk & Co.
1928	av Danl F mach	R.L. Polk and Co of California
	14th Homer Kath H	R.L. Polk and Co of California
	av Virgil Kath rest R	R.L. Polk and Co of California
	H	R.L. Polk and Co of California
	John music tchr H	R.L. Polk and Co of California
	Osden E L Mrs sten U of C R	R.L. Polk and Co of California
	mont John Elma carp H	R.L. Polk and Co of California
	F Genie Mrs R	R.L. Polk and Co of California
1925	SCOTT GEO W R	R. L. Polk & Co. of California
1920	LEWIS MRS MINNA F R	R. L. Polk & Co. of California
	NASH MRS O R	R. L. Polk & Co. of California

1576 ALICEWAY

<u>Year</u>	<u>Uses</u>	<u>Source</u>
1955	PROBERT KEITH	The Pacific Telephone & Telegraph Co.
1950	CROWLEY J R	The Pacific Telephone & Telegraph Co.
1945	BELL H S R	The Pacific Telephone & Telegraph Co.
1938	BELL H S R	Pacific Telephone
1928	Reedy Addine Mrs H	R.L. Polk and Co of California
	Reedy Jean B stdt R	R.L. Polk and Co of California
1925	REEDY MRS ADDINE R	R. L. Polk & Co. of California
1920	FETHERSTON GEO F R	R. L. Polk & Co. of California

1578 ALICEWAY

<u>Year</u>	<u>Uses</u>	<u>Source</u>
1955	ARCHER HAZEL	The Pacific Telephone & Telegraph Co.
1950	WAN EVELYN FONG	The Pacific Telephone & Telegraph Co.
1945	PEARSON STANLEY A R	The Pacific Telephone & Telegraph Co.
1933	FEINSTEIN BENJ TAILOR	R. L. Polk & Co.

FINDINGS

<u>Year</u>	<u>Uses</u>	<u>Source</u>
1933	FEINSTEIN MINNIE B MRS DRSMKR H	R. L. Polk & Co.
1928	R h Louis cigars	R.L. Polk and Co of California R.L. Polk and Co of California
1925	KING LEGRANDE R	R. L. Polk & Co. of California
1920	HANKS A S R	R. L. Polk & Co. of California

1580 ALICE WAY

<u>Year</u>	<u>Uses</u>	<u>Source</u>
1980	Skinner Dorothy	Pacific Telephone
	Mc Henry Edna V Mrs	Pacific Telephone
	Lindstrom Walter & Celia	Pacific Telephone
	Cotter E C	Pacific Telephone
	Hibner Charles Mrs	Pacific Telephone

1581 ALICE WAY

<u>Year</u>	<u>Uses</u>	<u>Source</u>
1986	Lee S W	PACIFIC BELL WHITE PAGES

1582 ALICE WAY

<u>Year</u>	<u>Uses</u>	<u>Source</u>
1955	HAZEL TOMMYE	The Pacific Telephone & Telegraph Co.
1950	CURTIS CHESTER A R	The Pacific Telephone & Telegraph Co.
	WRIGHTON R J R	The Pacific Telephone & Telegraph Co.
1945	KIRKWOOD MARIE R	The Pacific Telephone & Telegraph Co.
1938	KIRKWOOD MARIE R	Pacific Telephone
1928	Pied Nellie Mrs H	R.L. Polk and Co of California
	n Wm E R	R.L. Polk and Co of California
1925	STENE J R	R. L. Polk & Co. of California
1920	HUMPHREY MRS WINIFRED R	R. L. Polk & Co. of California

1584 ALICE WAY

<u>Year</u>	<u>Uses</u>	<u>Source</u>
1955	FRASER JANE M MRS R	The Pacific Telephone & Telegraph Co.
1945	STEVENS T A R	The Pacific Telephone & Telegraph Co.
	FRASER JANE M MRS R	The Pacific Telephone & Telegraph Co.

FINDINGS

<u>Year</u>	<u>Uses</u>	<u>Source</u>
1938	FRASER JANE M MRS R	Pacific Telephone
1933	WADE NELLIE MRS H	R. L. Polk & Co.
	NICHOLSON JAS L PHOTO FINSHR R	R. L. Polk & Co.
	KELLY JOHN R CLK R	R. L. Polk & Co.
1928	Zemple Gladys R	R.L. Polk and Co of California
	ff Samuel S mach R	R.L. Polk and Co of California
	Mc Cuddy J Lee R	R.L. Polk and Co of California
	h Ted E printer R	R.L. Polk and Co of California
	y Frank W R	R.L. Polk and Co of California
	ANDERSON Amelia Mrs H	R.L. Polk and Co of California
1925	SPAULDING LAURA R	R. L. Polk & Co. of California
1920	SHOWAITER C R R	R. L. Polk & Co. of California

1586 ALICE WAY

<u>Year</u>	<u>Uses</u>	<u>Source</u>
1955	LYTELL A W R	The Pacific Telephone & Telegraph Co.
1950	LYTELL A W R	The Pacific Telephone & Telegraph Co.
1945	LYTELL A W R	The Pacific Telephone & Telegraph Co.
1938	LYTELL A W R	Pacific Telephone
1933	DE WITT LILLIAN PUB STEN	R. L. Polk & Co.
	DE WITT CLARA MRS H	R. L. Polk & Co.
1928	R	R.L. Polk and Co of California
	U Lillian M pub stctn	R.L. Polk and Co of California
	De Clara E wid Jas H	R.L. Polk and Co of California
1925	DE WITT MRS C E R	R. L. Polk & Co. of California
1920	DE WITT MRS C E R	R. L. Polk & Co. of California

1590 ALICE WAY

<u>Year</u>	<u>Uses</u>	<u>Source</u>
1938	BALLAM WILLIAM G R	Pacific Telephone
	BOERSIG ALICE R	Pacific Telephone
	HUBBELL K MISS R	Pacific Telephone
	KAHN ELAINE R	Pacific Telephone
	MOORE R LE ROY MRS R	Pacific Telephone

FINDINGS

<u>Year</u>	<u>Uses</u>	<u>Source</u>
1938	NEBELUNG R E R	Pacific Telephone
	PAINE PHILLIP W R	Pacific Telephone
	RAHMBERG NILS R	Pacific Telephone
	SATHER HELEN R	Pacific Telephone
	SPECHT A J MRS R	Pacific Telephone
	STARR ROBERT W R	Pacific Telephone
	WOOD VERNA R	Pacific Telephone
1933	BLAKE ALICE MRS H	R. L. Polk & Co.
	BOWERS A A MRS H	R. L. Polk & Co.
	CARNEY ELEANOR H	R. L. Polk & Co.
	DANA LAWRENCE L (DORA) SLS MGR J L GLIKBARG H	R. L. Polk & Co.
	DICKSON J H R	R. L. Polk & Co.
	DICKSON M J H	R. L. Polk & Co.
	FOSTER LULU H	R. L. Polk & Co.
	GARDNER FRANK M (TILLIE) JAN H	R. L. Polk & Co.
	KARASSON WESLEY W BR MGR GALLENKAMP STORES R	R. L. Polk & Co.
	MOORE FRANK (MARGT) CLK H	R. L. Polk & Co.
	MULLER LAWRENCE J BEAUTY SHOP R303	R. L. Polk & Co.
	OWEN BELLE H	R. L. Polk & Co.
	SCHANTZ HARRY W (NELSON & SCHANTZ) H	R. L. Polk & Co.
	SIEMSEN ANGELINA MGR WESTPHAL APTS H	R. L. Polk & Co.
	SIMMONS EDNA CLK R	R. L. Polk & Co.
	STEAD LAURA MRS H	R. L. Polk & Co.
	THOMAS ISABEL H	R. L. Polk & Co.
	TORREY FRANK S V-PRES AND MGR CITIZENS INS CORP R	R. L. Polk & Co.
	WAGLER S VICTOR LAWYER	R. L. Polk & Co.
	WATSON ANNIE MRS H	R. L. Polk & Co.
WESTPHAL APARTMENTS	R. L. Polk & Co.	
WILLINGS ELLA H	R. L. Polk & Co.	

FINDINGS

<u>Year</u>	<u>Uses</u>	<u>Source</u>
1933	WOMACK JAS F (EULA) COOK H	R. L. Polk & Co.
1928	Dana D mgr Westphal Apts H	R.L. Polk and Co of California
	her L L H	R.L. Polk and Co of California
	av Bertha A tchr OPS H	R.L. Polk and Co of California
	h Bernard H	R.L. Polk and Co of California
	h Betty tchr OPS R	R.L. Polk and Co of California
	r Paul 0 Betty slsmn H	R.L. Polk and Co of California
	Durant Andw P Eleanor H	R.L. Polk and Co of California
	Wildwood Elianor G Mrs H	R.L. Polk and Co of California
	Elston Pauline D tchr OPS H	R.L. Polk and Co of California
	Pled Kath H	R.L. Polk and Co of California
	MATHEWS Harry aud Am Theatre H	R.L. Polk and Co of California
	Newman Agnes E tchr OPS H	R.L. Polk and Co of California
	Florence Frank D H	R.L. Polk and Co of California
	B Geo L Ada contr H	R.L. Polk and Co of California
	Co Jessie phone opr R	R.L. Polk and Co of California
	Princeton Anne H	R.L. Polk and Co of California
	Thorn Fred H	R.L. Polk and Co of California
	Gilbert H branch mgr Skaggs Safeway Stores R	R.L. Polk and Co of California
	WELLS Geo H	R.L. Polk and Co of California
	Westphal Apartments	R.L. Polk and Co of California
Westphal Dora A R	R.L. Polk and Co of California	
Leandro Alice M H	R.L. Polk and Co of California	
1925	BEAUMONT ELSIE R	R. L. Polk & Co. of California
	BOOKER MISS WINIFRED R	R. L. Polk & Co. of California
	FITZSIMMONS MISS M P NURSE	R. L. Polk & Co. of California
	HOGEBOOM MISS A R	R. L. Polk & Co. of California
	JOHNSON MISS PAULINE D R	R. L. Polk & Co. of California
	NEWMAN AGNES E R	R. L. Polk & Co. of California
	PUGH CHAS L R	R. L. Polk & Co. of California
	RITTER G C R	R. L. Polk & Co. of California
SANGSTER W D R	R. L. Polk & Co. of California	

FINDINGS

<u>Year</u>	<u>Uses</u>	<u>Source</u>
1925	SCHROEDER L K R	R. L. Polk & Co. of California
	WESTPHAL BETTY R	R. L. Polk & Co. of California
	WESTPHAL J C R	R. L. Polk & Co. of California
	WRIGHT J A R	R. L. Polk & Co. of California
1920	GOODCHILD F T R	R. L. Polk & Co. of California

1637 ALICE WAY

<u>Year</u>	<u>Uses</u>	<u>Source</u>
1928	h John R slsmn Armour & Co R	R.L. Polk and Co of California

1641 ALICE WAY

<u>Year</u>	<u>Uses</u>	<u>Source</u>
1933	RUDDLE ALLEN R	R. L. Polk & Co.

1800 ALICE WAY

<u>Year</u>	<u>Uses</u>	<u>Source</u>
1938	FARWELL WM R	Pacific Telephone
1928	WESTPHAL John C Ada H	R.L. Polk and Co of California
	Co Russell pharm O N Stier R	R.L. Polk and Co of California
	WESTPHAL Harold S pntr R	R.L. Polk and Co of California
	WESTPHAL Fred R	R.L. Polk and Co of California
1925	WESTPHAL J C R	R. L. Polk & Co. of California
1920	GATES A W R	R. L. Polk & Co. of California

1805 ALICE WAY

<u>Year</u>	<u>Uses</u>	<u>Source</u>
1938	GRIFFIN STEVE R	Pacific Telephone
1933	HUGHES GEO H	R. L. Polk & Co.
	GRIFFIN STEPH (EDNA) LEATHERWKR H	R. L. Polk & Co.
	FRIEND IDA NURSE H	R. L. Polk & Co.
1928	WOODWORTH W T auto mech R	R.L. Polk and Co of California
	Chas Clyde A elk R	R.L. Polk and Co of California
	boldt Oath B Mrs	R.L. Polk and Co of California
	boldt Bertina cook R	R.L. Polk and Co of California
	Filter Chas R	R.L. Polk and Co of California

FINDINGS

<u>Year</u>	<u>Uses</u>	<u>Source</u>
1928	Pablo Chas 0 Gladys clk R	R.L. Polk and Co of California
	Steve Edna M leather ctr H	R.L. Polk and Co of California
1925	HOGAN J J R	R. L. Polk & Co. of California
1920	LEWIS MRS N P R	R. L. Polk & Co. of California

1809 ALICE WAY

<u>Year</u>	<u>Uses</u>	<u>Source</u>
1945	GRIFFIN S SHOE CO	The Pacific Telephone & Telegraph Co.
1933	CARBALLOSA LUCIANO TCHR OKLD PUB SCH R	R. L. Polk & Co.
1928	Jos Josephine Mrs R	R.L. Polk and Co of California
	Stoner Carrie Mrs R	R.L. Polk and Co of California
	Poor Clarence H Irene eng H	R.L. Polk and Co of California
	vale Robt E oil w khrear	R.L. Polk and Co of California
	h Wm B R	R.L. Polk and Co of California
	mont J Roy pntr R	R.L. Polk and Co of California
	Burney Geo H	R.L. Polk and Co of California
1925	BOYCE MRS ANNA R	R. L. Polk & Co. of California
1920	DYER MRS ELLEN I R	R. L. Polk & Co. of California

1810 ALICE WAY

<u>Year</u>	<u>Uses</u>	<u>Source</u>
1938	GILMER A F MRS R	Pacific Telephone
1933	BURT GEO W ASST MGR S H KRESS & CO R	R. L. Polk & Co.
	ERGMAN LEO R	R. L. Polk & Co.
	GILMER AUGUSTA F MRS H	R. L. Polk & Co.
	PALMER CLARENCE ARTIST R	R. L. Polk & Co.
	ROCHESTER FRANK C PURCH AGT CAL CANNING PEACH GROWERS R	R. L. Polk & Co.
1928	h Frances tchr OPS R	R.L. Polk and Co of California
	Milton E mach R	R.L. Polk and Co of California
	Richd W lino opr R	R.L. Polk and Co of California
	Jeffries Alice clk PG&ECo R	R.L. Polk and Co of California
	Harriel i clk Sherman Clay S Co R	R.L. Polk and Co of California

FINDINGS

<u>Year</u>	<u>Uses</u>	<u>Source</u>
1928	N Fred B Maymie The Wendtw orth H av Harold stdt R Wendtw orth The furn rms w ay Law rence B stdt R RS Mae R Thrasher Donald E Rose solr Gt Westn Investigating & Colln Bur H Gershick Jos D elk Osgood Bros R Hannah Justin T elk Personal Finance Co R Fitzpatrick Edw J bkpr Wm Cavalier &c Co R Fitzpatrick Burch elk How ard Terminal R WWm Wm L clk Sherman Clay & Co R	R.L. Polk and Co of California R.L. Polk and Co of California R.L. Polk and Co of California R.L. Polk and Co of California R.L. Polk and Co of California R.L. Polk and Co of California R.L. Polk and Co of California R.L. Polk and Co of California R.L. Polk and Co of California R.L. Polk and Co of California R.L. Polk and Co of California R.L. Polk and Co of California R.L. Polk and Co of California R.L. Polk and Co of California R.L. Polk and Co of California
1925	KAWAKATSU M R	R. L. Polk & Co. of California
1920	TAKATA R R	R. L. Polk & Co. of California

1814 ALICE WAY

<u>Year</u>	<u>Uses</u>	<u>Source</u>
1938	HOWARD KING T R	Pacific Telephone
1933	JONES ALF WITH DEAN WITTER & CO R JONES AUDREY SLSMN R RUNCKEL MARY MRS H SIMPSON ALICE CLK R SIMPSON ANNA C (SIMPSON COLLECTION SERVICE) R	R. L. Polk & Co. R. L. Polk & Co. R. L. Polk & Co. R. L. Polk & Co. R. L. Polk & Co.
1928	court Grace Mrs R av John V print R Longridge Clara music tchr R ff Helen bkpr Gerw ins R Optical Beatrice B w ith PG&ECo R Ruel Ada Mrs R Aw ning Margt wid Law rence H	R.L. Polk and Co of California R.L. Polk and Co of California R.L. Polk and Co of California R.L. Polk and Co of California R.L. Polk and Co of California R.L. Polk and Co of California R.L. Polk and Co of California R.L. Polk and Co of California
1925	DEUPREE E H R MORGAN MISS H D R	R. L. Polk & Co. of California R. L. Polk & Co. of California
1920	MORGAN GEO C R	R. L. Polk & Co. of California

FINDINGS

1817 ALICEWAY

<u>Year</u>	<u>Uses</u>	<u>Source</u>
1955	CARLSEN RICHARD F	The Pacific Telephone & Telegraph Co.
	SHEPARD MAE R	The Pacific Telephone & Telegraph Co.
1950	CORAEY RUTH R	The Pacific Telephone & Telegraph Co.
	SHEPARD MAE R	The Pacific Telephone & Telegraph Co.
1945	SHEPARD MAE R	The Pacific Telephone & Telegraph Co.
1938	WEBSTER H L MRS	Pacific Telephone
1933	ATKINSON OMAR H	R. L. Polk & Co.
	DIEHL LAWRENCE S AUTO MECH H	R. L. Polk & Co.
	DIEHL LORANCE S SPECIALIST OLIVER UNITED FILTERS R	R. L. Polk & Co.
	REEA LORETTA CLK H	R. L. Polk & Co.
	STAMP JOHN G (JOYCE) LAWYER H	R. L. Polk & Co.
1928	BURKE Harry R	R.L. Polk and Co of California
	BURKE Harry E with PG&E Co R	R.L. Polk and Co of California
	Dora Mrs R	R.L. Polk and Co of California
	R	R.L. Polk and Co of California
	Henry Esther 0lk Calif Transit Co R	R.L. Polk and Co of California
	Co Elz C Mrs H	R.L. Polk and Co of California
1925	HOGAN MRS DOROTHY R	R. L. Polk & Co. of California
1920	QUICK ANNETTE R	R. L. Polk & Co. of California
	HENION H S R	R. L. Polk & Co. of California

1821 ALICEWAY

<u>Year</u>	<u>Uses</u>	<u>Source</u>
1955	WANG JOHN K L	The Pacific Telephone & Telegraph Co.
1950	NMORSBY MAXINE R	The Pacific Telephone & Telegraph Co.
	JEFFERES MYRLE H R	The Pacific Telephone & Telegraph Co.
	ESPINOZA PAUL R	The Pacific Telephone & Telegraph Co.
	BURNS ROBT M R	The Pacific Telephone & Telegraph Co.
1938	HAYWOOD MURRAY R	Pacific Telephone
1933	WILCOX HOMER COOK R	R. L. Polk & Co.
	WILCOX CHAS RESTRWKR H	R. L. Polk & Co.

FINDINGS

<u>Year</u>	<u>Uses</u>	<u>Source</u>
1933	VAUGH JEAN MRS H	R. L. Polk & Co.
	MOYNAHAN HOMER (DOROTHY) TYPESETTER H	R. L. Polk & Co.
	HAYWOOD MURRY (KATE) H	R. L. Polk & Co.
	JACKSON TURNER RESTRWKR R	R. L. Polk & Co.
	ARTERBURN A B SIGN PNTR H	R. L. Polk & Co.
	DUTEMPLE CARRIE H	R. L. Polk & Co.
	ESTES GLENN RESTRWKR H	R. L. Polk & Co.
	FALCONER MARY H	R. L. Polk & Co.
1928	John R	R.L. Polk and Co of California
	Kintsel Robt R	R.L. Polk and Co of California
	Bella Wm R	R.L. Polk and Co of California
	h Murray Kate P H	R.L. Polk and Co of California
	q Geo R	R.L. Polk and Co of California
	thorne Thos R	R.L. Polk and Co of California
	Puckett Chas H Mary lab H	R.L. Polk and Co of California
	Trent Evelyn w riter R	R.L. Polk and Co of California
1925	HAYWOOD MURRAY R	R. L. Polk & Co. of California
1920	WINCHCOMB MRS E R	R. L. Polk & Co. of California

1825 ALICE WAY

<u>Year</u>	<u>Uses</u>	<u>Source</u>
1928	Benadom Row ena dmnstr H C Oapw ell Co R	R.L. Polk and Co of California

1835 ALICE WAY

<u>Year</u>	<u>Uses</u>	<u>Source</u>
1955	ROBINSON WM MRS R	The Pacific Telephone & Telegraph Co.
1950	HUDSON GAIL R	The Pacific Telephone & Telegraph Co.
	GRIFFIN MELVINI R	The Pacific Telephone & Telegraph Co.
1945	HAYWOOD MURRAY R	The Pacific Telephone & Telegraph Co.
1938	REIMANN H A R	Pacific Telephone
1933	SPEER HELEN NURSE H	R. L. Polk & Co.
	PRICE GEO LAB R	R. L. Polk & Co.
	PRICE ALFD PNTR H	R. L. Polk & Co.

FINDINGS

<u>Year</u>	<u>Uses</u>	<u>Source</u>
1933	ADAMS JOHN GLAZIER R	R. L. Polk & Co.
	BORENSON MARGT MRS H	R. L. Polk & Co.
	CONWAY ELLEN MRS H	R. L. Polk & Co.
	CONWAY JOS PNTR R	R. L. Polk & Co.
	COOK JENNIE MRS NURSE R	R. L. Polk & Co.
	GARLOUGH JOHN H REAL EST	R. L. Polk & Co.
	GUTHRIE ROBINA COOK H	R. L. Polk & Co.
	INDERBITZEN JULIA MRS H	R. L. Polk & Co.
	KING FRED H	R. L. Polk & Co.
	PINEO MARGT MRS NURSE H	R. L. Polk & Co.
1928	WHIT Ida M Mrs chiro	R.L. Polk and Co of California
	Belayeff Alice M Mrs tchr OPS H	R.L. Polk and Co of California
	cv Grace R	R.L. Polk and Co of California
	Fournier Jennie Mrs slaw mn R	R.L. Polk and Co of California
	E Robt R	R.L. Polk and Co of California
	Foothill John H ona A en 1 H	R.L. Polk and Co of California
	Lew ison WWm W rl R	R.L. Polk and Co of California
	Baeiman Henry A solr R	R.L. Polk and Co of California
	R	R.L. Polk and Co of California
1925	THOMPSON A B	R. L. Polk & Co. of California
1920	SCHOENBERG MRS M R	R. L. Polk & Co. of California

1836 ALICEWAY

<u>Year</u>	<u>Uses</u>	<u>Source</u>
1955	TERRY ARIETTA	The Pacific Telephone & Telegraph Co.
	LAKE PARK MANOR	The Pacific Telephone & Telegraph Co.
1950	LAKE PARK MANOR	The Pacific Telephone & Telegraph Co.
	SOUZA ARIETTA MRS R	The Pacific Telephone & Telegraph Co.
	SOOZA JOHN R	The Pacific Telephone & Telegraph Co.
1945	ORDWAY FRANCES MARIE R	The Pacific Telephone & Telegraph Co.
	EL TOPO BRDNG HSE	The Pacific Telephone & Telegraph Co.
1938	ORDWAY FRANCES MARIE R	Pacific Telephone
1933	CRELLEN MONA H	R. L. Polk & Co.

FINDINGS

<u>Year</u>	<u>Uses</u>	<u>Source</u>
1928	Crelln Anne J wid Thos H	R.L. Polk and Co of California
	Crelln Mona R	R.L. Polk and Co of California
	GRIFFITH Forrest F chauf R	R.L. Polk and Co of California
1920	CRELLIN THOS R	R. L. Polk & Co. of California

1837 ALICE WAY

<u>Year</u>	<u>Uses</u>	<u>Source</u>
1933	DIAMOND GRACE H	R. L. Polk & Co.

01501 ALICE WAY

<u>Year</u>	<u>Uses</u>	<u>Source</u>
1991	Lau RMH	PACIFIC BELL WHITE PAGES
	Lau Po i S	PACIFIC BELL WHITE PAGES
1986	Gee Doon IS	PACIFIC BELL WHITE PAGES
	Gee E	PACIFIC BELL WHITE PAGES
	Gee Edmund	PACIFIC BELL WHITE PAGES

1450B ALICE WAY

<u>Year</u>	<u>Uses</u>	<u>Source</u>
1933	OAKLAND UNITY TRUTH CENTER F G ANDREWS SEC	R. L. Polk & Co.

E 17TH ST

258 E 17TH ST

<u>Year</u>	<u>Uses</u>	<u>Source</u>
1933	BENJAMIN MAURICE CLO CTR R	R. L. Polk & Co.

HARRISN ST

1621 HARRISN ST

<u>Year</u>	<u>Uses</u>	<u>Source</u>
1975	ABRAHAMSON RAE	Pacific Telephone
	KNOTTS ALICE	Pacific Telephone

FINDINGS

HARRISON AVE

1425 HARRISON AVE

<u>Year</u>	<u>Uses</u>	<u>Source</u>
1928	Creed Apartments	R.L. Polk and Co of California

1530 HARRISON AVE

<u>Year</u>	<u>Uses</u>	<u>Source</u>
1975	BATTLE B	Pacific Telephone

HARRISON CT

1405 HARRISON CT

<u>Year</u>	<u>Uses</u>	<u>Source</u>
1928	Riley Dollie C beauty shop	R.L. Polk and Co of California

1415 HARRISON CT

<u>Year</u>	<u>Uses</u>	<u>Source</u>
1975	LEWIS WM FRISBIE CO	Pacific Telephone
	HYDE RONALD W	Pacific Telephone
1945	STRACHAN HERBERT M R	The Pacific Telephone & Telegraph Co.
1928	M Mrs R	R.L. Polk and Co of California
	Ordw ay Philip P phys	R.L. Polk and Co of California
	R	R.L. Polk and Co of California

1419 HARRISON CT

<u>Year</u>	<u>Uses</u>	<u>Source</u>
1955	HOLMAN BRUCE CO RL EST	The Pacific Telephone & Telegraph Co.

1420 HARRISON CT

<u>Year</u>	<u>Uses</u>	<u>Source</u>
1945	MARZOLINE FLORIST SHOP	The Pacific Telephone & Telegraph Co.
1928	Ritzel Gao J rest R	R.L. Polk and Co of California

1423 HARRISON CT

<u>Year</u>	<u>Uses</u>	<u>Source</u>
1975	DORALS JENNY	Pacific Telephone

FINDINGS

1424 HARRISON CT

<u>Year</u>	<u>Uses</u>	<u>Source</u>
1975	DOWNTOWN OAKLAND GARAGE	Pacific Telephone
1955	OAKLAND GARAGE	The Pacific Telephone & Telegraph Co.
	CONTINENTAL AUTOMOBILE LEASING SYSTEM INC	The Pacific Telephone & Telegraph Co.
	CONTINENTAL TRUCK RENTALS	The Pacific Telephone & Telegraph Co.

1425 HARRISON CT

<u>Year</u>	<u>Uses</u>	<u>Source</u>
1975	BATTIN ROBT J	Pacific Telephone
	BLAKESLEE ROBT	Pacific Telephone
	GUERRERO ELIZABETH	Pacific Telephone
	KAKO GEO	Pacific Telephone
	LANDRETH L	Pacific Telephone
	MAC DONALD RUSS	Pacific Telephone
	MADSEN ARTHUR A	Pacific Telephone
	NEWMAN FLOYD W	Pacific Telephone
	NORTON SMITH	Pacific Telephone
	PETERSEN JOHN H	Pacific Telephone
	PORCIUNCULA PEDRO	Pacific Telephone
1955	PULCIFER JULE L	The Pacific Telephone & Telegraph Co.
	SHERMAN KENDELL I	The Pacific Telephone & Telegraph Co.
	SMITH EFFIE J MRS	The Pacific Telephone & Telegraph Co.
	SMITH MAURY F MRS R	The Pacific Telephone & Telegraph Co.
	WAGNER VALERIE MRS	The Pacific Telephone & Telegraph Co.
	WEIMANN A F	The Pacific Telephone & Telegraph Co.
	WOODLEY DONALD M	The Pacific Telephone & Telegraph Co.
	WORLDWIDE STEAMSHIP COMPANY	The Pacific Telephone & Telegraph Co.
	BINDER MINNIE MISS	The Pacific Telephone & Telegraph Co.
	BISHOP RALPH A	The Pacific Telephone & Telegraph Co.
	BOTELHO LEE MRS	The Pacific Telephone & Telegraph Co.
	BOWEN T J	The Pacific Telephone & Telegraph Co.
	CARR BETTY	The Pacific Telephone & Telegraph Co.

FINDINGS

<u>Year</u>	<u>Uses</u>	<u>Source</u>
1955	COCOTOS STEAMSHIP OF PANAMA S A	The Pacific Telephone & Telegraph Co.
	COPE HUBERT	The Pacific Telephone & Telegraph Co.
	DAVIS DONALD H	The Pacific Telephone & Telegraph Co.
	DEVINE FLORENCE	The Pacific Telephone & Telegraph Co.
	ELLEDGE MARY	The Pacific Telephone & Telegraph Co.
	GOODE W B	The Pacific Telephone & Telegraph Co.
	HATHERLY E R	The Pacific Telephone & Telegraph Co.
	INCH L P	The Pacific Telephone & Telegraph Co.
	JORDAN C A	The Pacific Telephone & Telegraph Co.
	MAWILL S	The Pacific Telephone & Telegraph Co.
	MILLER JOHN E	The Pacific Telephone & Telegraph Co.
	MINTY A	The Pacific Telephone & Telegraph Co.
	NANEY LUTHER H	The Pacific Telephone & Telegraph Co.
	NAYLOR IMELDA K	The Pacific Telephone & Telegraph Co.
	O TOOLE J A	The Pacific Telephone & Telegraph Co.
	PETERSON L MRS	The Pacific Telephone & Telegraph Co.
	PORCIUNCULA PEDRO	The Pacific Telephone & Telegraph Co.
1945	BUTHENUTH RUPERT R R	The Pacific Telephone & Telegraph Co.
	CURRIER CLAUDE R LT R	The Pacific Telephone & Telegraph Co.
	GREENE FREDERIC R MRS R	The Pacific Telephone & Telegraph Co.
	KING CHESTER W LT R	The Pacific Telephone & Telegraph Co.
	MCCLURG GEORGE A MRS R	The Pacific Telephone & Telegraph Co.
	REMSBERG MARGARET R	The Pacific Telephone & Telegraph Co.

1428 HARRISON CT

<u>Year</u>	<u>Uses</u>	<u>Source</u>
1945	JEPSON MFG CO	The Pacific Telephone & Telegraph Co.

1432 HARRISON CT

<u>Year</u>	<u>Uses</u>	<u>Source</u>
1975	B & H BODY SHOP	Pacific Telephone
1955	DAVE S SERVICE GARAGE	The Pacific Telephone & Telegraph Co.
1945	AUTOMOTIVE INDUSTRIES INC	The Pacific Telephone & Telegraph Co.
	EASTBAY MOTOR CO DLRS INC	The Pacific Telephone & Telegraph Co.

FINDINGS

<u>Year</u>	<u>Uses</u>	<u>Source</u>
1945	HOYER S OAKLAND GARAGE	The Pacific Telephone & Telegraph Co.

1434 HARRISON CT

<u>Year</u>	<u>Uses</u>	<u>Source</u>
1955	CENTRAL INVESTIGATORS	The Pacific Telephone & Telegraph Co.

1435 HARRISON CT

<u>Year</u>	<u>Uses</u>	<u>Source</u>
1945	COIT INVESTMENT CO RL EST	The Pacific Telephone & Telegraph Co.
	SCHRADER MARTIN E RL EST	The Pacific Telephone & Telegraph Co.

1437 HARRISON CT

<u>Year</u>	<u>Uses</u>	<u>Source</u>
1975	BISHOP S COFFEEHOUSE THE	Pacific Telephone

1445 HARRISON CT

<u>Year</u>	<u>Uses</u>	<u>Source</u>
1975	PICKETT ELMO	Pacific Telephone
	BAILEY MARCUS L	Pacific Telephone
	BENKS CLARENCE	Pacific Telephone
	BENNESEN CHAS	Pacific Telephone
	BOYSELT JAS DR	Pacific Telephone
	BROWN LEVI	Pacific Telephone
	BRUCE ANN	Pacific Telephone
	CHAVEZ A B	Pacific Telephone
	COLLINS J	Pacific Telephone
	DECKER WYATT C	Pacific Telephone
	HART CLEMMIE W	Pacific Telephone
	HIRSCH DORA MRS	Pacific Telephone
	JOHNSON RICHARD	Pacific Telephone
	LINKOFF SOPHIE MRS	Pacific Telephone
	LONG ADA B MRS	Pacific Telephone
	MARTIN G D	Pacific Telephone
	METERNE MARLAN	Pacific Telephone
	MC DONALD MAYSIE MRS	Pacific Telephone

FINDINGS

<u>Year</u>	<u>Uses</u>	<u>Source</u>
1975	MC GEE FRANK J	Pacific Telephone
	MANLEY E	Pacific Telephone
	NELSON DAVE	Pacific Telephone
	NICHOLSON I	Pacific Telephone
	PAYNE EDDIE LEE	Pacific Telephone
1955	GIBNEY J J	The Pacific Telephone & Telegraph Co.
	LUNDBORG CLIFT	The Pacific Telephone & Telegraph Co.
	ROLLAR EARL P PUB ACCT	The Pacific Telephone & Telegraph Co.
1945	CHILDCRAFT	The Pacific Telephone & Telegraph Co.
	REA C C CHILDCRAFT	The Pacific Telephone & Telegraph Co.
1928	hill Esie M nurse R	R.L. Polk and Co of California

1501 HARRISON CT

<u>Year</u>	<u>Uses</u>	<u>Source</u>
1955	TABER INSURANCE	The Pacific Telephone & Telegraph Co.
	LITTLE A E RL EST	The Pacific Telephone & Telegraph Co.
	CHRISTENSEN CHRIS V	The Pacific Telephone & Telegraph Co.

1515 HARRISON CT

<u>Year</u>	<u>Uses</u>	<u>Source</u>
1955	MYERS PARKING LOT	The Pacific Telephone & Telegraph Co.

1530 HARRISON CT

<u>Year</u>	<u>Uses</u>	<u>Source</u>
1975	DIAMOND ZELDA	Pacific Telephone
1955	DRENNEN INEZ	The Pacific Telephone & Telegraph Co.
	GACULA C M	The Pacific Telephone & Telegraph Co.
	HART CLEMMIE W	The Pacific Telephone & Telegraph Co.
	HART RALPH	The Pacific Telephone & Telegraph Co.
	HOOLEY WM T	The Pacific Telephone & Telegraph Co.
	HOVEY HAROLD	The Pacific Telephone & Telegraph Co.
	HUDSON MARGARET P	The Pacific Telephone & Telegraph Co.
	PAULSON MAXINE C	The Pacific Telephone & Telegraph Co.
	PAYNE TERESA MRS	The Pacific Telephone & Telegraph Co.

FINDINGS

<u>Year</u>	<u>Uses</u>	<u>Source</u>
1955	SOMMER ROY	The Pacific Telephone & Telegraph Co.
1945	TAYLOR LOUISE M MRS R	The Pacific Telephone & Telegraph Co.
	BOWERS BERDELLE A MRS R	The Pacific Telephone & Telegraph Co.
1928	nia Ohas R	R.L. Polk and Co of California

1535 HARRISON CT

<u>Year</u>	<u>Uses</u>	<u>Source</u>
1975	FREMONT	Pacific Telephone

1538 HARRISON CT

<u>Year</u>	<u>Uses</u>	<u>Source</u>
1955	MILLER WM F	The Pacific Telephone & Telegraph Co.

1610 HARRISON CT

<u>Year</u>	<u>Uses</u>	<u>Source</u>
1975	MEL KANG CPA	Pacific Telephone
	BREVET & ASSOCIATES INSBKRS	Pacific Telephone
	BREVET & ASSOCIATES INS BRKRS	Pacific Telephone
	FRISBIE LJ BREVET & ASSOCIATES INSBKRS	Pacific Telephone
1970	CONSTRUCTION SERVICES SAN FRANCISCO	Pacific Telephone Directory
1955	AGNEW DEAN INS	The Pacific Telephone & Telegraph Co.
	ANTHONY JOHN B ARCHT	The Pacific Telephone & Telegraph Co.
	BAY COUNTIES LUMBER INDUSTRY SECURITY FUND	The Pacific Telephone & Telegraph Co.
	CONTINENTAL ASSURANCE CO	The Pacific Telephone & Telegraph Co.
	LASAR DAN PLACEMENT AGCY	The Pacific Telephone & Telegraph Co.
	LOOFBOURROW DWIGHT INSURANCE	The Pacific Telephone & Telegraph Co.
	MILL CABINET TRUST	The Pacific Telephone & Telegraph Co.
	SOVIG CONRAD CO SAN FRANCISCO	The Pacific Telephone & Telegraph Co.
	WAREHOUSE UNION LOCAL 12 IBT-AFL	The Pacific Telephone & Telegraph Co.
	WILSON DOROTHY M INS	The Pacific Telephone & Telegraph Co.
1945	BOTTOM LILLIAN MASSAG	The Pacific Telephone & Telegraph Co.

FINDINGS

1621 HARRISON CT

<u>Year</u>	<u>Uses</u>	<u>Source</u>
1975	JACKSON LUCILLE	Pacific Telephone
	JENKINS BESSIE	Pacific Telephone
	JENNINGS A I	Pacific Telephone
	JOHNSON O M	Pacific Telephone
	KING H	Pacific Telephone
	LANE CAMILLE M	Pacific Telephone
	LINGLE JAS	Pacific Telephone
	MC KINNEY EVA MRS	Pacific Telephone
	MC RAE A	Pacific Telephone
	NUTTING MYRTLE C	Pacific Telephone
	PERRY B A	Pacific Telephone
	PETERSEN I	Pacific Telephone
	POINTER KITTLE E	Pacific Telephone
	POOLE LUCILLE V	Pacific Telephone
	JACKSON ALBERTA	Pacific Telephone
	INGRAM MICHAEL C	Pacific Telephone
	HUGHES RUTH C	Pacific Telephone
	HILLIARD ANTHONY W TI	Pacific Telephone
	HIBBS META MRS	Pacific Telephone
	HAWK E R	Pacific Telephone
	FISHER B	Pacific Telephone
	EDMONDS M K	Pacific Telephone
	EAGLETON AZELES	Pacific Telephone
	DE GUALTERO GERTRUDE	Pacific Telephone
	DAYTON AUGUSTA K MRS	Pacific Telephone
	DALY MAY R	Pacific Telephone
	CONRAD STANLEY	Pacific Telephone
	CLARK E A	Pacific Telephone
	BYRD CLEMMIE MRS	Pacific Telephone
	BRISGALL PAUL	Pacific Telephone
	BRLGGS ELMIRA	Pacific Telephone

FINDINGS

<u>Year</u>	<u>Uses</u>	<u>Source</u>
1975	BRAYTON M L	Pacific Telephone
1955	MINIT-MAN AUTO LAUNDRY	The Pacific Telephone & Telegraph Co.

1622 HARRISON CT

<u>Year</u>	<u>Uses</u>	<u>Source</u>
1975	MC GEE SOPHIE MRS	Pacific Telephone
	DUMAS G F	Pacific Telephone
	DUNAWAY VAN L	Pacific Telephone
	FLANAGAN A M	Pacific Telephone
	HODGE B L	Pacific Telephone
	MATSON NELLE	Pacific Telephone
1955	ANDERSON PAUL E	The Pacific Telephone & Telegraph Co.
	BRESTEL ORPHA M	The Pacific Telephone & Telegraph Co.
	ENGELBY HAZEL M	The Pacific Telephone & Telegraph Co.
	HARRIS M E	The Pacific Telephone & Telegraph Co.
	HUNT VIRGINIA H	The Pacific Telephone & Telegraph Co.
	LEE HARRY J	The Pacific Telephone & Telegraph Co.
	LEWIS ELLEN E	The Pacific Telephone & Telegraph Co.
	OLSON LALAH C	The Pacific Telephone & Telegraph Co.
	POORE THELMA O	The Pacific Telephone & Telegraph Co.
	SAND GLADYS	The Pacific Telephone & Telegraph Co.
	SHIELS CONSTANCE	The Pacific Telephone & Telegraph Co.
	SHORT MURIEL A	The Pacific Telephone & Telegraph Co.
	STANG EVELYN M	The Pacific Telephone & Telegraph Co.
	VANDERCOOK CASSIE	The Pacific Telephone & Telegraph Co.
	WELCH SELMA	The Pacific Telephone & Telegraph Co.
1945	COSTA JEAN R	The Pacific Telephone & Telegraph Co.
	DELANEY ELIZABETH M MRS R	The Pacific Telephone & Telegraph Co.
	HENDRICKS B V R	The Pacific Telephone & Telegraph Co.
	KNIGHT G B CAPT R	The Pacific Telephone & Telegraph Co.
	MINNICK BELLE G MRS R	The Pacific Telephone & Telegraph Co.
1928	Hopkins Ferdinand P w tchmkr H	R.L. Polk and Co of California
	Pied Elsie Mrs H	R.L. Polk and Co of California

FINDINGS

<u>Year</u>	<u>Uses</u>	<u>Source</u>
1928	11th Harry elk Galnes Walrath Co R	R.L. Polk and Co of California
	See Martha G sisw mn H	R.L. Polk and Co of California

1624 HARRISON CT

<u>Year</u>	<u>Uses</u>	<u>Source</u>
1975	DELANEY PETER N RL EST	Pacific Telephone

1633 HARRISON CT

<u>Year</u>	<u>Uses</u>	<u>Source</u>
1955	RUSS S CHEVRON SERVICE STN	The Pacific Telephone & Telegraph Co.
1945	COLLIER SERVICE STATION	The Pacific Telephone & Telegraph Co.

1708 HARRISON CT

<u>Year</u>	<u>Uses</u>	<u>Source</u>
1955	TODD LOUIE H TODD S UNION SERV	The Pacific Telephone & Telegraph Co.
	TODD S UNION SERVICE	The Pacific Telephone & Telegraph Co.
1945	HODDER ALFRED SERV STA	The Pacific Telephone & Telegraph Co.

1717 HARRISON CT

<u>Year</u>	<u>Uses</u>	<u>Source</u>
1970	ENCINAL TERMINALS	Pacific Telephone Directory

1750 HARRISON CT

<u>Year</u>	<u>Uses</u>	<u>Source</u>
1975	LERER BROS USED TRKS & PRTS	Pacific Telephone
1970	LERER BROS USED TRKS & PRTS SAN FRANCISCO	Pacific Telephone Directory

1801 HARRISON CT

<u>Year</u>	<u>Uses</u>	<u>Source</u>
1975	LEMPRES DUNCAN & WULFSBERG PROFESSIONAL CORP ATTYS	Pacific Telephone
	HERZOG DON G RI ANT	Pacific Telephone
	MC KEEN-HERZOG MANAGEMENT CORP	Pacific Telephone
	MC KREEN & ASSOCIATES	Pacific Telephone

FINDINGS

1804 HARRISON CT

<u>Year</u>	<u>Uses</u>	<u>Source</u>
1955	MCMULLEN KAIN P MRS	The Pacific Telephone & Telegraph Co.

1805 HARRISON CT

<u>Year</u>	<u>Uses</u>	<u>Source</u>
1975	ARNOLD PENELOPE L ROONEY IDA NOLT & AHERN CPAS	Pacific Telephone
	ALBERS DENNIS M LOUBE & LEWIS ATTYS	Pacific Telephone
	FOWLER FRANK Y ROONEY IDA NOLT & AHERN CPAS	Pacific Telephone
	LOWEN CLAUDE L LOUBE & LEWIS ATTYS	Pacific Telephone
	LOUBE & LEWIS ATTYS	Pacific Telephone
	LOUBE IRVING LOUBE & LEWIS ATTYS	Pacific Telephone
1955	CUSHING RUTH L	The Pacific Telephone & Telegraph Co.
	RINEHART ORA D MRS	The Pacific Telephone & Telegraph Co.

1817 HARRISON CT

<u>Year</u>	<u>Uses</u>	<u>Source</u>
1928	Tiernes M B nurse R	R.L. Polk and Co of California

1826 HARRISON CT

<u>Year</u>	<u>Uses</u>	<u>Source</u>
1975	NATIONAL AUTOMOBILE CLUB DISTRICT OFFICE	Pacific Telephone
1955	NATIONAL AUTOMOBILE CLUB EAST BAY DIST OFC	The Pacific Telephone & Telegraph Co.

1830 HARRISON CT

<u>Year</u>	<u>Uses</u>	<u>Source</u>
1928	dr Jos E Anna brkmn H	R.L. Polk and Co of California

1833 HARRISON CT

<u>Year</u>	<u>Uses</u>	<u>Source</u>
1955	ANDY S DRIVE IN RESTAURANT	The Pacific Telephone & Telegraph Co.

FINDINGS

HARRISON CT%

1445 HARRISON CT%

<u>Year</u>	<u>Uses</u>	<u>Source</u>
1928	HOTEL COIT C B Colt Mgr	R.L. Polk and Co of California

HARRISON RD

1435 HARRISON RD

<u>Year</u>	<u>Uses</u>	<u>Source</u>
1928	Le Chas N Hope ins	R.L. Polk and Co of California

1801 HARRISON RD

<u>Year</u>	<u>Uses</u>	<u>Source</u>
1975	DUNCAN RODERIC LEMPRUS DUNCAN & WULFSBERG PROFESSIONAL CORPORATION ATTYN	Pacific Telephone

1805 HARRISON RD

<u>Year</u>	<u>Uses</u>	<u>Source</u>
1928	26th HP R	R.L. Polk and Co of California

HARRISON ST

1388 HARRISON ST

<u>Year</u>	<u>Uses</u>	<u>Source</u>
2017	FAMILY BRIDGES	Cole Information Services
2014	FAMILY BRIDGES	Cole Information Services
2009	FAMILY BRIDGES	Cole Information Services
	HONG FOOK CENTER HARRISON	Cole Information Services
2006	FAMILYBRIDGES	Haines Company, Inc.

1400 HARRISON ST

<u>Year</u>	<u>Uses</u>	<u>Source</u>
1943	gas sta	R. L. Polk & Co.
1933	CRABTREE MILTON A (ALICE) GAS STA	R. L. Polk & Co.
1928	Arena & Oarlen Jas Arena R F Carlen gas sta	R.L. Polk and Co of California
1925	ASSOCIATED OIL COMPANY	R. L. Polk & Co. of California

FINDINGS

<u>Year</u>	<u>Uses</u>	<u>Source</u>
1920	ASSOCIATED OIL COMPANY	R. L. Polk & Co. of California

1403 HARRISON ST

<u>Year</u>	<u>Uses</u>	<u>Source</u>
1925	HARRISON BEAUTY PARLOR	R. L. Polk & Co. of California

1405 HARRISON ST

<u>Year</u>	<u>Uses</u>	<u>Source</u>
1986	Garden Room	PACIFIC BELL WHITE PAGES
	Harrison Tavern	PACIFIC BELL WHITE PAGES
1980	Harrison Tavern	Pacific Telephone
1970	HARRISON TAVERN	Pacific Telephone Directory
1967	LESS TAVERN	R. L. Polk Co.
1962	Harrison Tavern	Pacific Telephone
1955	HARRISON TAVERN	The Pacific Telephone & Telegraph Co.
	MCKEE C M HARRISON TAVERN	The Pacific Telephone & Telegraph Co.
1950	HARRISON TAVERN	The Pacific Telephone & Telegraph Co.
	MC KEE C M HARRISON TAVERN	The Pacific Telephone & Telegraph Co.
1933	HARRISON ALETHA F MRS BEAUTY SHOP	R. L. Polk & Co.

1410 HARRISON ST

<u>Year</u>	<u>Uses</u>	<u>Source</u>
2009	LEONARD BRANCEWICZ	Cole Information Services
1999	LEONARD BRANCEWICZ	Cole Information Services
1928	Freundesen John C auto park R	R.L. Polk and Co of California

1411 HARRISON ST

<u>Year</u>	<u>Uses</u>	<u>Source</u>
1986	Linda M	PACIFIC BELL WHITE PAGES
	Linda Gourmet Plate	PACIFIC BELL WHITE PAGES
1980	Cracker Box	Pacific Telephone
1933	FURTADA JOS S BARBER HAYWARD	R. L. Polk & Co.
1928	n Wm C Birdie barbe R	R.L. Polk and Co of California

FINDINGS

1414 HARRISON ST

<u>Year</u>	<u>Uses</u>	<u>Source</u>
1920	LESSLEY MRS M W R	R. L. Polk & Co. of California

1415 HARRISON ST

<u>Year</u>	<u>Uses</u>	<u>Source</u>
2017	JOYCE LUCIDO	Cole Information Services
	BARBARA LONG	Cole Information Services
	ANTONIO CORDOVA	Cole Information Services
	AUNDRA FEAZELL	Cole Information Services
	BURTRESS MOORE	Cole Information Services
	CARL WOOTEN	Cole Information Services
	RODNEY FIGURES	Cole Information Services
	VERNON JAMES	Cole Information Services
	HARRISON HOTEL	Cole Information Services
	HEALTH HOUSING & INTEGRATED SERVICES	Cole Information Services
	B BRICE	Cole Information Services
	CORY HENDERSON	Cole Information Services
	GEORGE KENNEDY	Cole Information Services
	DUANE WHITE	Cole Information Services
	YARED WOLDEMARIAM	Cole Information Services
	LAVERNE COLLINS	Cole Information Services
	RICHARD JOHNSON	Cole Information Services
	DAVID LINK	Cole Information Services
	VICTOR MURRAY	Cole Information Services
	CAROLYN MATHIS	Cole Information Services
	RORY CLINTON	Cole Information Services
	JOYCE CURTIS	Cole Information Services
	LORENZO FULCHER	Cole Information Services
	EMMA BOATNER	Cole Information Services
	JOHN CHIDEME	Cole Information Services
	NIALL FLANAGAN	Cole Information Services
	TED ARTMANN	Cole Information Services

FINDINGS

<u>Year</u>	<u>Uses</u>	<u>Source</u>
2014	HARRISON HOTEL	Cole Information Services
	CARL WOOTEN	Cole Information Services
	RENE BLOK	Cole Information Services
	RODNEY FIGURES	Cole Information Services
	ERNEST RODRIGUEZ	Cole Information Services
	DERALD HARRIS	Cole Information Services
	GEORGE KENNEDY	Cole Information Services
	DESERT STAR	Cole Information Services
	DEBORAH ZIGLER	Cole Information Services
	RICHARD JOHNSON	Cole Information Services
	KATHLEEN HODGE	Cole Information Services
	CAROLYN MATHIS	Cole Information Services
	LAWRENCE BROOKS	Cole Information Services
	RORY CLINTON	Cole Information Services
	WINGHAM KENT	Cole Information Services
	WALLACE NDUNGU	Cole Information Services
	EMMA BOATNER	Cole Information Services
	RUDOIL BROWN	Cole Information Services
	JOHN CHIDEME	Cole Information Services
	TIANA MISURACA	Cole Information Services
	CHERYL SMITH	Cole Information Services
	TED ARTMANN	Cole Information Services
	MOORE BURTRISS	Cole Information Services
JENNIFER COKE	Cole Information Services	
ANTONIO CORDOVA	Cole Information Services	
LINDA LINEBERRY	Cole Information Services	
KENT WINGHAM	Cole Information Services	
HEALTH HOUSING & INTEGRATED SERVICES	Cole Information Services	
2009	GEORGE KENNEDY	Cole Information Services
	TOMMY HOLMES	Cole Information Services
	DAVID DOUGLAS	Cole Information Services
	FREDERICK AREND	Cole Information Services

FINDINGS

<u>Year</u>	<u>Uses</u>	<u>Source</u>
2009	RICHARD MARZETT	Cole Information Services
	LAVERNE COLLINS	Cole Information Services
	JACKOLYN PIERCE	Cole Information Services
	TONY BROOKS	Cole Information Services
	TEAIRA FORD	Cole Information Services
	MARJORIE RANDAZZO	Cole Information Services
	VINCENT WOODRUFF	Cole Information Services
	CATHY HINES	Cole Information Services
	LIZANNE OLSON	Cole Information Services
	TONY KARASCH	Cole Information Services
	DONALD RICHMOND	Cole Information Services
	KYLE ROSS	Cole Information Services
	ANDREW BIGGERS	Cole Information Services
	ANTONIO CORDOVA	Cole Information Services
	JESSE MENTKEN	Cole Information Services
	R SUTTEN	Cole Information Services
	CATALINA HAINES	Cole Information Services
	CATALINA HARRIS	Cole Information Services
	KENT WINGHAM	Cole Information Services
	CARL WOOTEN	Cole Information Services
	TONI COOK	Cole Information Services
	JULIAN BLISS	Cole Information Services
	ERNEST RODRIGUEZ	Cole Information Services
	DERYL DEWITT	Cole Information Services
	JOHN GIBSON	Cole Information Services
	BRAD CLAIRE	Cole Information Services
	JESUS BUSTAMANTE	Cole Information Services
	JOI IKHARO	Cole Information Services
	ANNMARIE RIOS	Cole Information Services
	RODNEY FIGURES	Cole Information Services
	HARRISON HOTEL	Cole Information Services
	HEALTH HOUSING & INTEGRATED SERVICES	Cole Information Services

FINDINGS

<u>Year</u>	<u>Uses</u>	<u>Source</u>
2006	INTGRTD SV NTWRK	Haines Company, Inc.
	HEALTHHSNG&	Haines Company, Inc.
	INTGRTD SV NTWRK	Haines Company, Inc.
	LANEY Roberd P	Haines Company, Inc.
	MARZETT Richard	Haines Company, Inc.
	PIERCE Jessie	Haines Company, Inc.
	REED Clarence	Haines Company, Inc.
	RICHMOND Donald E	Haines Company, Inc.
	STOLAIRE Brad	Haines Company, Inc.
	THOMPSON R	Haines Company, Inc.
	HARRISON HOTELAPTS	Haines Company, Inc.
	AREND Fradedck A	Haines Company, Inc.
	BIGGERSAndrew T	Haines Company, Inc.
	BRITTEN James	Haines Company, Inc.
	BROOKS Tony	Haines Company, Inc.
	BURKE Archle 510 835 2 B	Haines Company, Inc.
	CORDOVAAn Ionio	Haines Company, Inc.
	DAVENPORT John	Haines Company, Inc.
	HALPERIN Jeff	Haines Company, Inc.
	HARRISON HOTEL	Haines Company, Inc.
HEALTH HOUSINGS	Haines Company, Inc.	
INTEGRATED SRVS	Haines Company, Inc.	
HEALTH H 1 NG	Haines Company, Inc.	
2004	HARRISON HOTEL	Cole Information Services
	P WILLIAMS	Cole Information Services
	SAMUEL SHELTON	Cole Information Services
	CLARENCE REED	Cole Information Services
	TOMMY HOLMES	Cole Information Services
	STEPHAN THOMPSON	Cole Information Services
	ALFRED WALKER	Cole Information Services
	M WRIGHT	Cole Information Services
KEVIN CHAPMAN	Cole Information Services	

FINDINGS

<u>Year</u>	<u>Uses</u>	<u>Source</u>
2004	CALVIN JACOBS	Cole Information Services
	FREDERICK AREND	Cole Information Services
	STANLEY REXWINKLE	Cole Information Services
	MARLOW THOMAS	Cole Information Services
	LAVERNE COLLINS	Cole Information Services
	DEWAYNE CLEGHORN	Cole Information Services
	M BENSON	Cole Information Services
	OLLIE MCDONALD	Cole Information Services
	GEORGE SYTHO	Cole Information Services
	SHARON DIAZ	Cole Information Services
	TIMOTHY TAYLOR	Cole Information Services
	GAYLE WRIGHT	Cole Information Services
	BRENDA KNIGHT	Cole Information Services
	DONALD RICHMOND	Cole Information Services
	L STARKS	Cole Information Services
	ALISHA REDMOND	Cole Information Services
	ALFONSO PRINCE	Cole Information Services
	ANDREW BIGGERS	Cole Information Services
	ESAU BAXTER	Cole Information Services
	PRISCILLA SWIFT	Cole Information Services
	ERNEST HOWARD	Cole Information Services
	VINCENT WOODS	Cole Information Services
	ALFRED WRIGHT	Cole Information Services
	ANTONIO CORDOVA	Cole Information Services
	C JOHNSON	Cole Information Services
	JERRY NORRIS	Cole Information Services
	R FIGURES	Cole Information Services
	LAURA RODRIGUEZ	Cole Information Services
	WILLIAM JACOBS	Cole Information Services
	JR BUSTAMANTE	Cole Information Services
	JESUS BUSTAMANTES	Cole Information Services
	KENT WINGHAM	Cole Information Services

FINDINGS

<u>Year</u>	<u>Uses</u>	<u>Source</u>
2004	HEALTH HOUSING & INTGRTD SRVC	Cole Information Services
2000	LEVINGSTON CLAIBORNE	Pacific Bell
	BISHOP REGINA	Pacific Bell
	205 HEALTH HOUSING & INTEGRATED SERVICES NETWORK	Pacific Bell
	205 HEALTH HOUSING & INTEGRATED SERVICES	Pacific Bell
	210 BUSTAMANTE JR JESUS	Pacific Bell
	303 HUNDLEY DARRYL	Pacific Bell
	304 RODRIGUEZ LAURA F	Pacific Bell
	308 DANIELS OBIE Z	Pacific Bell
	314 ALEXANDER JANET	Pacific Bell
	401 HARRIS LEROY	Pacific Bell
	404 BELL ALLENA	Pacific Bell
	414 BRASS LILLIE	Pacific Bell
	704 HINTON TERRY A	Pacific Bell
	HARRISON HOTEL	Pacific Bell
	TELLIS TAMIKA	Pacific Bell
	HEALTH HOUSING & INTERGRA TED SERVICES NETWORK	Pacific Bell
AUSTIN OCIE	Pacific Bell	
1999	CATALINA HAINES	Cole Information Services
	HEALTH HOUSING & INTEGRATED SERVICES	Cole Information Services
	HARRISON HOTEL	Cole Information Services
	HEALTH HOUSING & INTEGRATED SERVICES NETWORK	Cole Information Services
	ANNMARIE RIOS	Cole Information Services
	RODNEY FIGURES	Cole Information Services
	JESUS BUSTAMANTE	Cole Information Services
	BRAD CLAIRE	Cole Information Services
	JOHN GIBSON	Cole Information Services
	DERYL DEWITT	Cole Information Services
ERNEST RODRIGUEZ	Cole Information Services	
GEORGE KENNEDY	Cole Information Services	

FINDINGS

<u>Year</u>	<u>Uses</u>	<u>Source</u>
1999	TOMMY HOLMES	Cole Information Services
	DAVID DOUGLAS	Cole Information Services
	FREDERICK AREND	Cole Information Services
	RICHARD MARZETT	Cole Information Services
	LAVERNE COLLINS	Cole Information Services
	TONY BROOKS	Cole Information Services
	TEAIRA FORD	Cole Information Services
	JACKOLYN PIERCE	Cole Information Services
	MARJORIE RANDAZZO	Cole Information Services
	VINCENT WOODRUFF	Cole Information Services
	CATHY HINES	Cole Information Services
	LIZANNE OLSON	Cole Information Services
	TONY KARASCH	Cole Information Services
	DONALD RICHMOND	Cole Information Services
	KYLE ROSS	Cole Information Services
	ANDREW BIGGERS	Cole Information Services
	ANTONIO CORDOVA	Cole Information Services
	JESSE MENTKEN	Cole Information Services
	R SUTTEN	Cole Information Services
	CATHOLIC CHARITES HARRISON PROJECT	Cole Information Services
CATALINA HARRIS	Cole Information Services	
CARL WOOTEN	Cole Information Services	
TONI COOK	Cole Information Services	
KENT WINGHAM	Cole Information Services	
JULIAN BLISS	Cole Information Services	
JOI IKHARO	Cole Information Services	
1996	HARRISON HOTEL	PACIFIC BELL DIRECTORY
	HEALTH HOUSING & INTEGRATED SERVICES NETWORK	PACIFIC BELL DIRECTORY
	205 CATHOLIC CHARITES HARRISON PROJECT	PACIFIC BELL DIRECTORY
	305 WILLIAMS JACKIE	PACIFIC BELL DIRECTORY
	309 ROBINSON ALDOLPHUS	PACIFIC BELL DIRECTORY

FINDINGS

<u>Year</u>	<u>Uses</u>	<u>Source</u>
1996	402 JOHNSON STONNIE	PACIFIC BELL DIRECTORY
	603 DAVIS MILTON	PACIFIC BELL DIRECTORY
1994	HOTEL HARRISON	Cole Information Services
1992	HOTEL HARRISON	PACIFIC BELL DIRECTORY
	311 MARTINEZ NORA	PACIFIC BELL DIRECTORY
	512 BROWN ALVIN	PACIFIC BELL DIRECTORY
1991	704 PARRADO GEORGE	PACIFIC BELL DIRECTORY
	Evans Theodis	PACIFIC BELL WHITE PAGES
	Hotel Harrison	PACIFIC BELL WHITE PAGES
	Martinez Nora	PACIFIC BELL WHITE PAGES
	Martinez O M	PACIFIC BELL WHITE PAGES
	Martinez Olga	PACIFIC BELL WHITE PAGES
	Patel Saroj	PACIFIC BELL WHITE PAGES
1986	Walker Robert	PACIFIC BELL WHITE PAGES
	Alton Henry Chas	PACIFIC BELL WHITE PAGES
	Hunter Macarthur	PACIFIC BELL WHITE PAGES
	Lew is Wm Frisbie Co	PACIFIC BELL WHITE PAGES
	i Martinez Nora	PACIFIC BELL WHITE PAGES
	Mc Neal Leray	PACIFIC BELL WHITE PAGES
	Noia Alfred J	PACIFIC BELL WHITE PAGES
	Ow ens Dexter	PACIFIC BELL WHITE PAGES
1980	Walker Robt	PACIFIC BELL WHITE PAGES
	Alton Henry Chas	Pacific Telephone
	Atkinson Robt P	Pacific Telephone
	Brandt H	Pacific Telephone
	Henize Roy	Pacific Telephone
	Lew is Wm Frisbie Co	Pacific Telephone
	Smulevitz Sheldon	Pacific Telephone
	Stalter O R	Pacific Telephone
1970	Tourney Wm	Pacific Telephone
	Ward Dorothy Spears	Pacific Telephone
	GRAYSON OWEN CO	Pacific Telephone Directory

FINDINGS

<u>Year</u>	<u>Uses</u>	<u>Source</u>
1970	LEWIS WM FRISBIE CO	Pacific Telephone Directory
	TESHERA ANN	Pacific Telephone Directory
1962	Fay Marguerite L Miss	Pacific Telephone
1950	GIBNEY J J R	The Pacific Telephone & Telegraph Co.
	LAZEBOY WAX CO	The Pacific Telephone & Telegraph Co.
1945	HOTEL HARRISON	The Pacific Telephone & Telegraph Co.
	MACOON A R R	The Pacific Telephone & Telegraph Co.
1943	White Herman slsmn Berlands Shoe Store r	R. L. Polk & Co.
	WOODS Mary r	R. L. Polk & Co.
	Wormell Olga r	R. L. Polk & Co.
	BARBER Chas E r	R. L. Polk & Co.
	Beasley F r	R. L. Polk & Co.
	Blackman Amelia L Mrs r	R. L. Polk & Co.
	BRADY S H r	R. L. Polk & Co.
	Brock C L r	R. L. Polk & Co.
	Broderick Harold C garage r	R. L. Polk & Co.
	Cavello John r	R. L. Polk & Co.
	Chvojka Loretta L typist r	R. L. Polk & Co.
	Conroy P F r	R. L. Polk & Co.
	Cruz Bermanita cash Federal Outfitting Co r	R. L. Polk & Co.
	Cupp Mary r	R. L. Polk & Co.
	Darling Mark T mgr Hotel Harrison h	R. L. Polk & Co.
	Enderie E W r	R. L. Polk & Co.
	Eris Geo r	R. L. Polk & Co.
	Estensen Leonard A mgr Wilbur Mendel r	R. L. Polk & Co.
	FERGUSON Jean slsw n Wm Franklin r	R. L. Polk & Co.
	Harris Walter F r	R. L. Polk & Co.
	Hoffmire Dora r	R. L. Polk & Co.
	HOTEL HARRISON Mark T Darling Mgr	R. L. Polk & Co.
	KRAUSE Alf S tchr Pub Sch r	R. L. Polk & Co.
	Langlois Geo E prsmn Post Enquirer r	R. L. Polk & Co.
	Marshall Edw r	R. L. Polk & Co.

FINDINGS

<u>Year</u>	<u>Uses</u>	<u>Source</u>
1943	Mc DOUGALL Dorothy r	R. L. Polk & Co.
	Mones W C r	R. L. Polk & Co.
	Morgan Mary r	R. L. Polk & Co.
	Nay Wm restrw kr r	R. L. Polk & Co.
	Norw ood H E r	R. L. Polk & Co.
	Olmsted H N Mrs r	R. L. Polk & Co.
	Ow en W H S r	R. L. Polk & Co.
	Reynolds Frank r	R. L. Polk & Co.
	Ring Mildred A dept mgr Kahns r	R. L. Polk & Co.
	Sirca Margt r	R. L. Polk & Co.
	Spooner Mary H r	R. L. Polk & Co.
	Story Mae B Mrs r	R. L. Polk & Co.
	Strachan H M v pres Wm Frisbie Lewis Co r	R. L. Polk & Co.
	SULLIVAN Leo r	R. L. Polk & Co.
	Terguson Jean M r	R. L. Polk & Co.
	Van Dinter E C r	R. L. Polk & Co.
	Weir Beulah r	R. L. Polk & Co.
1938	HOTEL HARRISON	Pacific Telephone
	LUCAS A MRS R	Pacific Telephone
1933	BLACKMAN A L R	R. L. Polk & Co.
	BOMGAULT A R	R. L. Polk & Co.
	BRADLEY JESSE J MGR J E BETZNER R	R. L. Polk & Co.
	BRIGGS A L MRS R	R. L. Polk & Co.
	CALHOUN C E TCHR R	R. L. Polk & Co.
	CRITTENDEN J L MRS R	R. L. Polk & Co.
	DUTTON GEO W MINING ENG R	R. L. Polk & Co.
	FRISIUS PAULINE G MRS SLSWN R	R. L. Polk & Co.
	GUSTAFSON ADDIE H MRS R	R. L. Polk & Co.
	HAMM G C MRS R	R. L. Polk & Co.
	HANSEN ETTA MRS R	R. L. Polk & Co.
	HARRIS W J R	R. L. Polk & Co.
	HENRY D E R	R. L. Polk & Co.

FINDINGS

<u>Year</u>	<u>Uses</u>	<u>Source</u>
1933	HOSKINS R O R	R. L. Polk & Co.
	HOTEL HARRISON G B MCINREY MGR	R. L. Polk & Co.
	HUNDLEY JULIA A MRS SLSWN R	R. L. Polk & Co.
	HYDE J A MRS R	R. L. Polk & Co.
	JEFY C L R	R. L. Polk & Co.
	JOHNSON M R	R. L. Polk & Co.
	KAHN DORIS MRS SLSWN R	R. L. Polk & Co.
	KOCHER L SLSMN R	R. L. Polk & Co.
	LEE C L MRS R	R. L. Polk & Co.
	LEE LEO R	R. L. Polk & Co.
	LEE MARY R	R. L. Polk & Co.
	LEWIS IRVING C PRES WILLIAM FRISBIE LEWIS CO AND PACIFIC BOND & MTGE CO R	R. L. Polk & Co.
	LOHSE BEN CLK R	R. L. Polk & Co.
	LOPEZ LOUISE SLSWN R	R. L. Polk & Co.
	LOUIES E M MRS R	R. L. Polk & Co.
	LOUREY CORA M MRS CLK EAST BAY MUN UTIL DIST R	R. L. Polk & Co.
	LOZARES B L R	R. L. Polk & Co.
	VIRCHOM ELSIE MRS	R. L. Polk & Co.
	LYNCH MICHL SLSMN H C CAPWELL CO R	R. L. Polk & Co.
	MOREY F J R	R. L. Polk & Co.
	OLMSTED H M MRS R	R. L. Polk & Co.
	PAGE J C R	R. L. Polk & Co.
	REACCOCH MARGT TEL OPR R	R. L. Polk & Co.
	ROSENTHAL MAX (H ROSENTHAL & SON) R	R. L. Polk & Co.
	ROUNDTREE W B MINING R	R. L. Polk & Co.
	SCOTT A C MRS R	R. L. Polk & Co.
	SMITH ARTH E (UNDERHILL & SMITH) R	R. L. Polk & Co.
	SMITH M MRS R	R. L. Polk & Co.
1928	rd Mary tchr OPS R	R.L. Polk and Co of California
	Blackman A Mrs R	R.L. Polk and Co of California

FINDINGS

<u>Year</u>	<u>Uses</u>	<u>Source</u>
1928	Walter H acct East Bar Municipal Utility Dist R	R.L. Polk and Co of California
	Co Be SS tchr OPS R	R.L. Polk and Co of California
	Clark A C Mrs R	R.L. Polk and Co of California
	B M F R	R.L. Polk and Co of California
	W B R	R.L. Polk and Co of California
	av J L Mrs R	R.L. Polk and Co of California
	clid F Mrs R	R.L. Polk and Co of California
	Co Mary P bkpr T&PCo R	R.L. Polk and Co of California
	Oak Geo F Hattie Appliance Service Co H	R.L. Polk and Co of California
	Orrin tchr OPS R	R.L. Polk and Co of California
	Frickman M Mrs R	R.L. Polk and Co of California
	Chicago M C Mrs R	R.L. Polk and Co of California
	Co Wm J R	R.L. Polk and Co of California
	Melrose Wm J musician R	R.L. Polk and Co of California
	Vista R F olk R	R.L. Polk and Co of California
	Kaskey Margt nurse R	R.L. Polk and Co of California
	J Q sds mn R	R.L. Polk and Co of California
	h S Mrs R	R.L. Polk and Co of California
	Morey F J slsmn R	R.L. Polk and Co of California
	Olmsted H Mrs R	R.L. Polk and Co of California
	Peralta John T R	R.L. Polk and Co of California
	Sw auger H L R	R.L. Polk and Co of California
	Vosburg B D Mrs nurse R	R.L. Polk and Co of California
	Wayne H Mrs R	R.L. Polk and Co of California
1925	HAMMOND JENNIE M	R. L. Polk & Co. of California
	HAMMOND MRS S G	R. L. Polk & Co. of California
	HARRISON APARTMENTS	R. L. Polk & Co. of California
	HARRISON HOTEL	R. L. Polk & Co. of California
	HIBBERD CAPT I N	R. L. Polk & Co. of California
	HOTEL HARRISON	R. L. Polk & Co. of California
	HUNT E E R	R. L. Polk & Co. of California
	RITTIGSTEIN HERMAN I	R. L. Polk & Co. of California

FINDINGS

<u>Year</u>	<u>Uses</u>	<u>Source</u>
1925	CAREY PHILIP M R	R. L. Polk & Co. of California
	CRANE MRS H H R	R. L. Polk & Co. of California

1417 HARRISON ST

<u>Year</u>	<u>Uses</u>	<u>Source</u>
1950	ROBINSON ARTHUR R	The Pacific Telephone & Telegraph Co.

1419 HARRISON ST

<u>Year</u>	<u>Uses</u>	<u>Source</u>
2004	RQL HAIR & NAIL SKIN CARE SLN	Cole Information Services
2000	AMAGUIN MARINA C	Pacific Bell
1996	AMAGUIN MARINA C	PACIFIC BELL DIRECTORY
1994	AMAGUIN, MARINA C	Cole Information Services
1992	AMAGUIN MARINA C	PACIFIC BELL DIRECTORY
1991	Amaguin R	PACIFIC BELL WHITE PAGES
	Amaguin Marina C	PACIFIC BELL WHITE PAGES
1986	East Bay Organization For The Elderly	PACIFIC BELL WHITE PAGES
1980	Filipino Senior Citizens Center Outrch	Pacific Telephone
	Filipino Senior Citizens Center	Pacific Telephone
1955	WOODS GORDON A PUB & INDSTRL RELATNS	The Pacific Telephone & Telegraph Co.
	SNELL ROBT L INS	The Pacific Telephone & Telegraph Co.
	COMMITTEE FOR RESPONSIBLE GOVERNMENT	The Pacific Telephone & Telegraph Co.
	APARTMENT HOUSE ASSN OF ALAMEDA COUNTY	The Pacific Telephone & Telegraph Co.
	ALAMEDA COUNTY REPUBLICAN CLUB	The Pacific Telephone & Telegraph Co.
1950	SNELL ROBT L INS	The Pacific Telephone & Telegraph Co.
	K(ELSEY C S R	The Pacific Telephone & Telegraph Co.
	ELECTRICAL MAINTENANCE & SERVICE CO	The Pacific Telephone & Telegraph Co.
	COMMITTEE FOR RESPONSIBLE GOVERNMENT	The Pacific Telephone & Telegraph Co.
	APARTMENT HOUSE ASSN OF ALAMEDA COUNTY	The Pacific Telephone & Telegraph Co.
	ALAFNEDA COUNTY REPUBLICAN CLUB	The Pacific Telephone & Telegraph Co.

FINDINGS

<u>Year</u>	<u>Uses</u>	<u>Source</u>
1950	ALAMEDA COUNTY APARTMENT HOUSE ASSOCIATION OF	The Pacific Telephone & Telegraph Co.
1933	MAZDAZNAN SCIENCE OF LIFE	R. L. Polk & Co.
1928	Bahai Library	R.L. Polk and Co of California

1420 HARRISON ST

<u>Year</u>	<u>Uses</u>	<u>Source</u>
2004	B BUSCH	Cole Information Services
1933	SCOTT SHERMAN RESTR	R. L. Polk & Co.

1422 HARRISON ST

<u>Year</u>	<u>Uses</u>	<u>Source</u>
2017	BONITA HOUSE INC	Cole Information Services
2014	BONITA HOUSE INC	Cole Information Services
2009	SPENCER F W & SON INC	Cole Information Services
1950	PFEIFFER TRUCKING SERVICE	The Pacific Telephone & Telegraph Co.
1938	MOTOR CAR EXCHANGE	Pacific Telephone

1424 HARRISON ST

<u>Year</u>	<u>Uses</u>	<u>Source</u>
2017	FW SPENCER & SON INC	Cole Information Services
2014	FW SPENCER & SON INC	Cole Information Services
2006	COMPANY INC	Haines Company, Inc.
	KCSEWING	Haines Company, Inc.
2004	KC SEWING CO	Cole Information Services
2000	AUTO RADIO HEADQUARTERS	Pacific Bell
1999	AUTO RADIO HEADQUARTERS	Cole Information Services
1996	AUTO RADIO HEADQUARTERS	PACIFIC BELL DIRECTORY
1994	AUTO RADIO HEADQUARTERS	Cole Information Services
1992	AUTO RADIO HEADQUARTERS	PACIFIC BELL DIRECTORY
1991	AUTO RADIO HE ADQUARTE RS	PACIFIC BELL WHITE PAGES
	Lewis & Taylor Building Maintenance Inc	PACIFIC BELL WHITE PAGES
1986	Auto Radio Accessories Co	PACIFIC BELL WHITE PAGES
	AUTO RADIO HE ADQUARTE RS telvsn & radio repr	PACIFIC BELL WHITE PAGES

FINDINGS

<u>Year</u>	<u>Uses</u>	<u>Source</u>
1986	Lewis & Taylor Inc	PACIFIC BELL WHITE PAGES
	PANASONIC CAR RADIOS & TAPES	PACIFIC BELL WHITE PAGES
	Pancheco Andre S	PACIFIC BELL WHITE PAGES
1980	DOWNTOWN OAKLAND GARAGE	Pacific Telephone
	Lewis & Taylor Inc	Pacific Telephone
	OAKLAND GARAGE	Pacific Telephone
1970	OAKLAND GARAGE	Pacific Telephone Directory
1967	LEWIS & TAYLOR INC BLDG CONTRS	R. L. Polk Co.
1962	Oakland Auto Parts	Pacific Telephone
	Oakland Garage	Pacific Telephone
1955	ANDERSON AUTO CARBURETOR & ELECTRIC SERV	The Pacific Telephone & Telegraph Co.
	ANDERSON CARBURETOR & ELECTRIC SERVICE	The Pacific Telephone & Telegraph Co.
	OAKLAND AUTO ELECTRIC	The Pacific Telephone & Telegraph Co.
1950	HOYER S OAKLAND GARAGE	The Pacific Telephone & Telegraph Co.
	OAKLAND GARAGE	The Pacific Telephone & Telegraph Co.
1925	AUBURN MOTOR CAR DISTRS	R. L. Polk & Co. of California
	GILL BATTERY DISTRS	R. L. Polk & Co. of California
	HOOD TIRE AGENCY	R. L. Polk & Co. of California
	LLOYD BROS GARAGE	R. L. Polk & Co. of California
	OAKLAND GARAGE INC	R. L. Polk & Co. of California

1425 HARRISON ST

<u>Year</u>	<u>Uses</u>	<u>Source</u>
2017	ROBERT TOWAR	Cole Information Services
	PRANA PROPERTIES	Cole Information Services
	DEREK HANSEN	Cole Information Services
	ANDREW HYRA	Cole Information Services
	SIMA KHANTSIN	Cole Information Services
	EDWARD HOLOHAN	Cole Information Services
	JAMEY ASPEL	Cole Information Services
	GUIRIAM CALZADA	Cole Information Services
	MISTY DAVIS	Cole Information Services

FINDINGS

<u>Year</u>	<u>Uses</u>	<u>Source</u>
2017	BRENDAN ELIASON	Cole Information Services
	SHANE KRIDLER	Cole Information Services
	KENNETH MARTIN	Cole Information Services
	SHAWN SALER	Cole Information Services
	JOSEPH STROUTH	Cole Information Services
	KEVIN MACKEN	Cole Information Services
	RAYD ALSHAWHATI	Cole Information Services
	RYAN BARNER	Cole Information Services
	IRA CHELNICK	Cole Information Services
	MESHA HAMPTON	Cole Information Services
	PHYLLIS LELLO	Cole Information Services
	YUCHEUNG LI	Cole Information Services
	KATHERINE SICIENSKI	Cole Information Services
	ZACHARY WESTBROOK	Cole Information Services
	STEPHANIE FRANCIS	Cole Information Services
	YUJI WASHITA	Cole Information Services
	EMILY MARTINEZ	Cole Information Services
	COURTNEY WHEELOCK	Cole Information Services
	MICHAEL REILLY	Cole Information Services
	DEEPA CHHETRI	Cole Information Services
2014	RAYD ALSHAWHATI	Cole Information Services
	MESHA HAMPTON	Cole Information Services
	KEVIN MACKEN	Cole Information Services
	ANDREW BURT	Cole Information Services
	WILLIAM CAVNAR	Cole Information Services
	NATHAN ENTREKIN	Cole Information Services
	STEPHANIE FRANCIS	Cole Information Services
	BENICIO FULGUERS	Cole Information Services
	PHYLLIS LELLO	Cole Information Services
	YUCHEUNG LI	Cole Information Services
	LORRAINE DELEON	Cole Information Services
	YUJI WASHITA	Cole Information Services

FINDINGS

<u>Year</u>	<u>Uses</u>	<u>Source</u>
2014	ANDREW HOPE	Cole Information Services
	TIFFANY JOHNSTON	Cole Information Services
	EMILY MARTINEZ	Cole Information Services
	COURTNEY WHEELOCK	Cole Information Services
	BENJAMIN BELLOUIN	Cole Information Services
	SIENNA DALTON	Cole Information Services
	BRIAN EDGAR	Cole Information Services
	DEREK HANSEN	Cole Information Services
	MAITHILI NAIK	Cole Information Services
	JANNA REIFF	Cole Information Services
	MICHAEL REILLY	Cole Information Services
	RICHARD SOOHOO	Cole Information Services
	ROBERT TOWAR	Cole Information Services
	SIMA KHANTSIN	Cole Information Services
	K MUNDAY	Cole Information Services
	CHRISTIAN RUBE	Cole Information Services
	JAMES SCANLON	Cole Information Services
	MIGUELA CRUZ	Cole Information Services
	ANDREW JORDAN	Cole Information Services
	ALAN CHELNICK	Cole Information Services
	EMILY ERICKSON	Cole Information Services
	MISTY EWING-DAVIS	Cole Information Services
	CHARLIE PINCKNEY	Cole Information Services
	SUSAN SARRATT	Cole Information Services
	PRANA PROPERTIES	Cole Information Services
2009	ROLAND DEBEQUE	Cole Information Services
	LOVIE FULTZ	Cole Information Services
	MICHAEL REILLY	Cole Information Services
	LYZEL RUBIO	Cole Information Services
	EDEN JEQUINTO	Cole Information Services
	ANITA ZENO	Cole Information Services
	ANDRE SENLEY	Cole Information Services

FINDINGS

<u>Year</u>	<u>Uses</u>	<u>Source</u>
2009	SIMA KHANTSIN	Cole Information Services
	ALICIA HENTEMANN	Cole Information Services
	PAULA AMPIE	Cole Information Services
	SETH MCCLENAHAN	Cole Information Services
	ANITA GALING	Cole Information Services
	GUIRIAM CALZADA	Cole Information Services
	NERISSA CATOLOS	Cole Information Services
	REA ULIC	Cole Information Services
	IAN ELWOOD	Cole Information Services
	F VANHOOF	Cole Information Services
	MIKE KORNEGAY	Cole Information Services
	RYAN LAFOLLETTE	Cole Information Services
	MARIN JUDIT	Cole Information Services
	SLINKY PRODUCTIONS	Cole Information Services
	SOLE PHOTOGRAPHY	Cole Information Services
	RAINIER AGSAULIO	Cole Information Services
	JOSEPH FORD	Cole Information Services
	RICHARD WRIGHT	Cole Information Services
	ABEJE ABEBE	Cole Information Services
	EMILY SAITER	Cole Information Services
EUGENE KARCZOWSKI	Cole Information Services	
JASON KOZLOWSKI	Cole Information Services	
PHYLLIS LELLO	Cole Information Services	
YUCHEUNG LI	Cole Information Services	
H BCHIRI	Cole Information Services	
ANIKA DYER	Cole Information Services	
LORRAINE DELEON	Cole Information Services	
CATHERINE MITTLEMAN	Cole Information Services	
2006	HARRISON APTS	Haines Company, Inc.
	CATOLOS Nedssa	Haines Company, Inc.
	CHHETRI Omsnmdt	Haines Company, Inc.
	FULGUERS Benldco	Haines Company, Inc.

FINDINGS

<u>Year</u>	<u>Uses</u>	<u>Source</u>
2006	GALINGA	Haines Company, Inc.
	GARCIA Melissa	Haines Company, Inc.
	KARCZEWSKI Agnes	Haines Company, Inc.
	KELCHNERA Ian	Haines Company, Inc.
	LEE SUITS S	Haines Company, Inc.
	LELLO Phyllis	Haines Company, Inc.
	LI Yu cheung	Haines Company, Inc.
	MERLIE John P	Haines Company, Inc.
	MITTLEMAN C	Haines Company, Inc.
	New t ON Walter	Haines Company, Inc.
	PATNODE Barbara E	Haines Company, Inc.
	PECOT Ch al	Haines Company, Inc.
	ULIC Rea M	Haines Company, Inc.
	VIRELLA Kelly	Haines Company, Inc.
WICKENS Jesslca	Haines Company, Inc.	
WRIGHT Richard	Haines Company, Inc.	
2004	ROBBIE TRUMBO	Cole Information Services
	EK ENTERPRISES PAINTING	Cole Information Services
	YUCHEUNG LI	Cole Information Services
	YANDAN LIU	Cole Information Services
	BENICIO FULGUERS	Cole Information Services
	LISA MCKIBBEN	Cole Information Services
	JACQUELINE HUNTER	Cole Information Services
	CATHERINE MITTLEMAN	Cole Information Services
	ELIGIO RUIZ	Cole Information Services
	MIDRALLE DELACRUZ	Cole Information Services
	RICHARD SOOHOO	Cole Information Services
	MICHAEL REILLY	Cole Information Services
	IFEOMA UDOH	Cole Information Services
	JASON MAXWELL	Cole Information Services
JOHN MERLIE	Cole Information Services	
AGNES KARCZEWSKI	Cole Information Services	

FINDINGS

<u>Year</u>	<u>Uses</u>	<u>Source</u>
2004	IRACEMA HARKINS	Cole Information Services
	EMMANUEL DANGANAN	Cole Information Services
	CATALINA GAYLICAN	Cole Information Services
	ABDUL ABUZEID	Cole Information Services
	MARI GEBILAGUIN	Cole Information Services
	ALVINA LING	Cole Information Services
	NERISSA CATOLOS	Cole Information Services
	FRANK SOLER	Cole Information Services
	JEFFREY CASPE	Cole Information Services
	JUAN MACHUCHO	Cole Information Services
	EDWIN HAMLIN	Cole Information Services
	SURAJ GAUTAM	Cole Information Services
	RICHARD WRIGHT	Cole Information Services
	ABDO OBED	Cole Information Services
JAMES DUNHAM	Cole Information Services	
2000	434 MERLIE JOHN P	Pacific Bell
	3 VAUGHAN BRIAN	Pacific Bell
	3 BURNS IAN	Pacific Bell
	4 KARCZEWSKI JOANNA	Pacific Bell
	4 KARCZEWSKI AGNES C	Pacific Bell
	132 RUIZ ELIGIO A	Pacific Bell
	230 GENA MELISSA A	Pacific Bell
	322 ROLAND GEOFFREY	Pacific Bell
	323 MCELWEE PAUL M	Pacific Bell
	329 CHANG JAEMIN	Pacific Bell
	331 BOCKMEYER ADAM	Pacific Bell
	422 NEUBAUER TANIA	Pacific Bell
	423 HANNA M E	Pacific Bell
	428 JIMENEZ RICHARD	Pacific Bell
	430 MITTLEMAN C	Pacific Bell
431 NAQVI TAHIR H	Pacific Bell	
1999	RAINIER AGSAULIO	Cole Information Services

FINDINGS

<u>Year</u>	<u>Uses</u>	<u>Source</u>
1999	M HANNA	Cole Information Services
	RICHARD WRIGHT	Cole Information Services
	ABEJE ABEBE	Cole Information Services
	EMILY SAITER	Cole Information Services
	EUGENE KARCZOWSKI	Cole Information Services
	JASON KOZLOWSKI	Cole Information Services
	PHYLLIS LELLO	Cole Information Services
	YUCHEUNG LI	Cole Information Services
	J COOPER	Cole Information Services
	H BCHIRI	Cole Information Services
	ANIKA DYER	Cole Information Services
	LORRAINE DELEON	Cole Information Services
	CATHERINE MITTLEMAN	Cole Information Services
	ROLAND DEBEQUE	Cole Information Services
	LOVIE FULTZ	Cole Information Services
	MICHAEL REILLY	Cole Information Services
	LYZEL RUBIO	Cole Information Services
	EDEN JEQUINTO	Cole Information Services
	ANITA ZENO	Cole Information Services
	ANDRE SENLEY	Cole Information Services
	SIMA KHANTSIN	Cole Information Services
	ALICIA HENTEMANN	Cole Information Services
	PAULA AMPIE	Cole Information Services
	SETH MCCLENAHAN	Cole Information Services
	ANITA GALING	Cole Information Services
	GUIRIAM CALZADA	Cole Information Services
	NERISSA CATOLOS	Cole Information Services
	REA ULIC	Cole Information Services
	IAN ELWOOD	Cole Information Services
	F VANHOOF	Cole Information Services
	MIKE KORNEGAY	Cole Information Services
	RYAN LAFOLLETTE	Cole Information Services

FINDINGS

<u>Year</u>	<u>Uses</u>	<u>Source</u>
1999	JOSEPH FORD	Cole Information Services
1996	133 ERNST K	PACIFIC BELL DIRECTORY
	229 CRANE EDWARD	PACIFIC BELL DIRECTORY
	424 TOMPKINS PAUL	PACIFIC BELL DIRECTORY
1994	FULGADO, D	Cole Information Services
	ABRAHAM, R	Cole Information Services
	LAI, RAYMOND	Cole Information Services
	WASHINGTON, J	Cole Information Services
	WILLIAMSON, ROBERT	Cole Information Services
1992	2 ARROYO SOCORRO P	PACIFIC BELL DIRECTORY
	122 WILLIAMSON ROBERT	PACIFIC BELL DIRECTORY
	227 KHANTSIN SIMA	PACIFIC BELL DIRECTORY
	228 REYES MICHELLE R	PACIFIC BELL DIRECTORY
	230 ENG BON	PACIFIC BELL DIRECTORY
	233 EARLY L	PACIFIC BELL DIRECTORY
	421 ALNUMI MOHAMED	PACIFIC BELL DIRECTORY
	423 BREL TENSTEIN ROGER M	PACIFIC BELL DIRECTORY
	429 RICHMOND A D	PACIFIC BELL DIRECTORY
	434 FULGADO LEONORA	PACIFIC BELL DIRECTORY
1991	Schroeder T M	PACIFIC BELL WHITE PAGES
	Scully Deiredre	PACIFIC BELL WHITE PAGES
	Apar Noel	PACIFIC BELL WHITE PAGES
	Aparicio A	PACIFIC BELL WHITE PAGES
	Arroyo Socorro P	PACIFIC BELL WHITE PAGES
	Bonarski Ted& Yili	PACIFIC BELL WHITE PAGES
	Duke Patrick	PACIFIC BELL WHITE PAGES
	Duke Phillip	PACIFIC BELL WHITE PAGES
	Fukumoto Brian M	PACIFIC BELL WHITE PAGES
	Hw a Yao ling	PACIFIC BELL WHITE PAGES
	Khantsin Sima	PACIFIC BELL WHITE PAGES
	Lau Harry	PACIFIC BELL WHITE PAGES
	i Louie Kw ok Leong	PACIFIC BELL WHITE PAGES

FINDINGS

<u>Year</u>	<u>Uses</u>	<u>Source</u>
1991	Low Min	PACIFIC BELL WHITE PAGES
	Obed Ebdo	PACIFIC BELL WHITE PAGES
	Schroeder S	PACIFIC BELL WHITE PAGES
1986	Barnhill Jackie	PACIFIC BELL WHITE PAGES
	Catolos Floro B	PACIFIC BELL WHITE PAGES
	Demann M S	PACIFIC BELL WHITE PAGES
	Fulgado Leonora	PACIFIC BELL WHITE PAGES
	Hatton Nathaniel	PACIFIC BELL WHITE PAGES
	Hunter D L	PACIFIC BELL WHITE PAGES
	Jackson R	PACIFIC BELL WHITE PAGES
	I Kang Sin Ho	PACIFIC BELL WHITE PAGES
	Khantsin Sima	PACIFIC BELL WHITE PAGES
	Marchionda L S	PACIFIC BELL WHITE PAGES
	Numi Ali	PACIFIC BELL WHITE PAGES
	Numoto Kevin	PACIFIC BELL WHITE PAGES
	Numoto Philip	PACIFIC BELL WHITE PAGES
	Porciuncula Pedro	PACIFIC BELL WHITE PAGES
	Ripple Dean	PACIFIC BELL WHITE PAGES
	Ripple Grace	PACIFIC BELL WHITE PAGES
	Santos Saturnine R	PACIFIC BELL WHITE PAGES
Shisizw e John	PACIFIC BELL WHITE PAGES	
Simon Eldrin	PACIFIC BELL WHITE PAGES	
Simon Eliot B	PACIFIC BELL WHITE PAGES	
1980	Alshohatee Tofain	Pacific Telephone
	Ammari Hamoud A	Pacific Telephone
	Fulgado Leonora	Pacific Telephone
	Fulgueras Lorenzo T	Pacific Telephone
	Fulth Rod	Pacific Telephone
	Hienzs Market	Pacific Telephone
	Marable W R	Pacific Telephone
	Mays Elbert	Pacific Telephone
	Nichols Nellie	Pacific Telephone

FINDINGS

<u>Year</u>	<u>Uses</u>	<u>Source</u>
1980	Norton Smith	Pacific Telephone
	OBrien Margaret	Pacific Telephone
	Paige Virginia Mrs	Pacific Telephone
	Porciuncula Pedro	Pacific Telephone
	Puaza Eulalio	Pacific Telephone
	Rahimi Abdo	Pacific Telephone
	Rivera Jose & Debra	Pacific Telephone
	Romabiles Lorenzo O	Pacific Telephone
	Simmons Danl Lee	Pacific Telephone
	Simon Eldrin	Pacific Telephone
	Sutton Chas J	Pacific Telephone
	Wright Tyran	Pacific Telephone
	Avestro Paz A	Pacific Telephone
	Barnhill Jackie	Pacific Telephone
	Bollw inkel Henry	Pacific Telephone
	Brandlein B	Pacific Telephone
Catolos Floro B	Pacific Telephone	
Dunn Creevy Mr & Mrs	Pacific Telephone	
1975	NAGY JOS	Pacific Telephone
1970	ANABO ARTHUR I	Pacific Telephone Directory
	AVANT MARY M	Pacific Telephone Directory
	BOTELHO MANUEL J	Pacific Telephone Directory
	BOWEN T J	Pacific Telephone Directory
	BOWMAN ROBT	Pacific Telephone Directory
	BUCHANAN N L	Pacific Telephone Directory
	CASEBEER E	Pacific Telephone Directory
	COFER JOHN E MRS	Pacific Telephone Directory
	DE VORE O B	Pacific Telephone Directory
	DORAIS JENNY	Pacific Telephone Directory
	DUNN M E	Pacific Telephone Directory
	EVANS ETHEL M MRS	Pacific Telephone Directory
FISCHER MAITIE L	Pacific Telephone Directory	

FINDINGS

<u>Year</u>	<u>Uses</u>	<u>Source</u>
1970	GORDON GEO	Pacific Telephone Directory
	GUSTAFSON E B	Pacific Telephone Directory
	GUSTAFSON SELMA	Pacific Telephone Directory
	HOLGATE NORMAN	Pacific Telephone Directory
	LADEWIG LEE MRS	Pacific Telephone Directory
	LANDRETH LOUISE	Pacific Telephone Directory
	LYNCH PAUL L	Pacific Telephone Directory
	MADSEN ARTHUR A	Pacific Telephone Directory
	MC DANIEL M M	Pacific Telephone Directory
	MILLER JACK H	Pacific Telephone Directory
	MOORE DOLORES D	Pacific Telephone Directory
	NORD LILLIAN	Pacific Telephone Directory
	NORTON SMITH	Pacific Telephone Directory
	PAIGE VIRGINIA MRS	Pacific Telephone Directory
	PHELPS C	Pacific Telephone Directory
	PLEISCH JACK T	Pacific Telephone Directory
	PORCIUNCULA PEDRO	Pacific Telephone Directory
	RIAL ELLEN M	Pacific Telephone Directory
	STANG E M	Pacific Telephone Directory
	STORREY BERTHA	Pacific Telephone Directory
	SWEITZER H F	Pacific Telephone Directory
	TREML M S	Pacific Telephone Directory
	URQUHART FLORA	Pacific Telephone Directory
	URQUHART WM	Pacific Telephone Directory
	VERNEY ANNE F	Pacific Telephone Directory
	WOODLEY DONALD M	Pacific Telephone Directory
	ZAHN T W	Pacific Telephone Directory
1967	UNIVERSAL CHURCH OF THE MASTER MEETING RMI	R. L. Polk Co.
	HOTEL HARRISON	R. L. Polk Co.
	RUICK NORMA	R. L. Polk Co.
	GARCIA FLORENCIO M	R. L. Polk Co.
	DUNN MILDRED E	R. L. Polk Co.

FINDINGS

<u>Year</u>	<u>Uses</u>	<u>Source</u>
1967	PORCIUNCULA PEDRO	R. L. Polk Co.
	CATOLOS JOHN	R. L. Polk Co.
	DEVANEY W N	R. L. Polk Co.
	VACANT	R. L. Polk Co.
	NORTON FRED	R. L. Polk Co.
	HARRIS ME	R. L. Polk Co.
	ADAMS PENELOPE MRS	R. L. Polk Co.
	BALDWIN GALT T	R. L. Polk Co.
	RIAL ELLEN M MRS	R. L. Polk Co.
	SNARR MYRTLE I	R. L. Polk Co.
	BOLLEY KENNETH	R. L. Polk Co.
	AVANT MARY M	R. L. Polk Co.
	LAMB HELEN M	R. L. Polk Co.
	MC BROOM ZARDA Z	R. L. Polk Co.
	KENNEDY BEULAH R	R. L. Polk Co.
	WOOTEN WM	R. L. Polk Co.
	ZAHN THEO W	R. L. Polk Co.
	SMITH EFFIE J MRS	R. L. Polk Co.
	MURRAY CHARLES K	R. L. Polk Co.
	GUFFEY SADIE A MRS	R. L. Polk Co.
VACANT	R. L. Polk Co.	
PARKS AMOS H	R. L. Polk Co.	
MOORE HELEN F MRS	R. L. Polk Co.	
BREWSTER JAMES	R. L. Polk Co.	
1962	Delamothe L A Mrs	Pacific Telephone
	De Prima Frank	Pacific Telephone
	de Reynier Eric	Pacific Telephone
	Devine Florence	Pacific Telephone
	Dunn M E r	Pacific Telephone
	Eye Education Studio of Lucinda Fuller	Pacific Telephone
	Frye Ruby M Mrs	Pacific Telephone
	Fuller Lucinda Studio of Eye Education	Pacific Telephone

FINDINGS

<u>Year</u>	<u>Uses</u>	<u>Source</u>
1962	Garoutte Daisy M r	Pacific Telephone
	Gillio W P r	Pacific Telephone
	Greene Myrtle	Pacific Telephone
	Greene Tess Mrs r	Pacific Telephone
	Gross Roy H	Pacific Telephone
	Hatherly E R	Pacific Telephone
	Inch L P	Pacific Telephone
	Johnson Rose	Pacific Telephone
	Jordan Beatrice A	Pacific Telephone
	Kirby Porter	Pacific Telephone
	Lamb Helen M r	Pacific Telephone
	Landon Ralph W	Pacific Telephone
	Nutting Charlotte	Pacific Telephone
	Parrish Les Mrs r	Pacific Telephone
	Porciuncula Pedro	Pacific Telephone
	Rial Ellen M	Pacific Telephone
	Schneider Sarah Mrs r	Pacific Telephone
	Smith Effie J Mrs	Pacific Telephone
	Smith Maury F Mrs r	Pacific Telephone
	Storrey Bertha r	Pacific Telephone
	Verney Anne F r	Pacific Telephone
	Wagner Valerie Mrs	Pacific Telephone
	Williams Ola Mrs	Pacific Telephone
	Woodley Donald M	Pacific Telephone
	Wright Mildred	Pacific Telephone
	Wright T M	Pacific Telephone
	Zahn T W	Pacific Telephone
	Allen Mildred	Pacific Telephone
	Bishop Ralph A	Pacific Telephone
	Bolley Kenneth r	Pacific Telephone
	Botelho Lee Mrs	Pacific Telephone
	Bow en T J	Pacific Telephone

FINDINGS

<u>Year</u>	<u>Uses</u>	<u>Source</u>
1962	Boyd Maxwell L	Pacific Telephone
	Carran Arthur L	Pacific Telephone
	Cofer J E	Pacific Telephone
	Larkin Lucille Fourness	Pacific Telephone
	Martin M G	Pacific Telephone
	Mc Broom Alva Mrs	Pacific Telephone
	Miller Arthur B	Pacific Telephone
	Mitman Mary	Pacific Telephone
	Norton Smith r	Pacific Telephone
1955	BECKERT EUNICE L R	The Pacific Telephone & Telegraph Co.
	BERGER OTTO A R	The Pacific Telephone & Telegraph Co.
	BOLLEY KENNETH R	The Pacific Telephone & Telegraph Co.
	DAMGAARD LILLIAN R	The Pacific Telephone & Telegraph Co.
	DELAMOTHE L A MRS R	The Pacific Telephone & Telegraph Co.
	DE REYNIER ERIC R	The Pacific Telephone & Telegraph Co.
	DUNN M E R	The Pacific Telephone & Telegraph Co.
	EYE EDUCATION STUDIO OF LUCINDA FULLER	The Pacific Telephone & Telegraph Co.
	FULLER LUCINDA STUDIO OF EYE EDUCATION	The Pacific Telephone & Telegraph Co.
	GAROUTTE DAISY M R	The Pacific Telephone & Telegraph Co.
	GILLIO W P R	The Pacific Telephone & Telegraph Co.
	GREENE TESS MRS R	The Pacific Telephone & Telegraph Co.
	IRVINE JAS R	The Pacific Telephone & Telegraph Co.
	KIRBY PORTER R	The Pacific Telephone & Telegraph Co.
	LAMB HELEN M R	The Pacific Telephone & Telegraph Co.
	NORTON SMITH R	The Pacific Telephone & Telegraph Co.
	PARRISH LES MRS R	The Pacific Telephone & Telegraph Co.
	ROOT HELEN E R	The Pacific Telephone & Telegraph Co.
	SCHNEIDER SARAH MRS R	The Pacific Telephone & Telegraph Co.
	SHELABERGER J R	The Pacific Telephone & Telegraph Co.
STORREY BERTHA R	The Pacific Telephone & Telegraph Co.	
VERNEY ANNE F R	The Pacific Telephone & Telegraph Co.	

FINDINGS

<u>Year</u>	<u>Uses</u>	<u>Source</u>
1955	WHITNEY EMMA G	The Pacific Telephone & Telegraph Co.
	WRIGHT JESSE L R	The Pacific Telephone & Telegraph Co.
1950	BISHOP RALPLI A R	The Pacific Telephone & Telegraph Co.
	BUGRNAAN BELLE R	The Pacific Telephone & Telegraph Co.
	CIMMERER JULIA R	The Pacific Telephone & Telegraph Co.
	CIPRAZO EDDY R	The Pacific Telephone & Telegraph Co.
	DAMGAARD LILLIAN R	The Pacific Telephone & Telegraph Co.
	DARBY WIRT T R	The Pacific Telephone & Telegraph Co.
	DEAN G F R	The Pacific Telephone & Telegraph Co.
	DEAN JOHN WM R	The Pacific Telephone & Telegraph Co.
	DELAMOTHE L A MRS R	The Pacific Telephone & Telegraph Co.
	DE REUIS JACK R	The Pacific Telephone & Telegraph Co.
	DUNN M E R	The Pacific Telephone & Telegraph Co.
	EYE EDUCATION STUDIO OF LUCINDA FULLER	The Pacific Telephone & Telegraph Co.
	FEESER ESTELLA R	The Pacific Telephone & Telegraph Co.
	FULLER LUCINDA STUDIO OF EYE EDUCATION	The Pacific Telephone & Telegraph Co.
	GACCARINO JANET R	The Pacific Telephone & Telegraph Co.
	VERNEY ANNE F R	The Pacific Telephone & Telegraph Co.
	WHITNEY EMMNIA G R	The Pacific Telephone & Telegraph Co.
	WOOD CLYDE A R	The Pacific Telephone & Telegraph Co.
	WRIGHT JESSE L R	The Pacific Telephone & Telegraph Co.
	YATES BESSIE M R	The Pacific Telephone & Telegraph Co.
	YATES CECIL S R	The Pacific Telephone & Telegraph Co.
	GARCIA ESTEBAN R	The Pacific Telephone & Telegraph Co.
	GAROUTTE DAISY M R	The Pacific Telephone & Telegraph Co.
	GEEN MARGARET R	The Pacific Telephone & Telegraph Co.
	GILLIO W P R	The Pacific Telephone & Telegraph Co.
	GREENE TESS MRS R	The Pacific Telephone & Telegraph Co.
	HANSCHEN P H DR R	The Pacific Telephone & Telegraph Co.
HNRNSKER KATHERINE R	The Pacific Telephone & Telegraph Co.	
INCH L P R	The Pacific Telephone & Telegraph Co.	

FINDINGS

<u>Year</u>	<u>Uses</u>	<u>Source</u>	
1950	LAMB HELEN M R	The Pacific Telephone & Telegraph Co.	
	LEVY BERT R	The Pacific Telephone & Telegraph Co.	
	LOVEJOY THOS C R	The Pacific Telephone & Telegraph Co.	
	MAY MARGARET I R	The Pacific Telephone & Telegraph Co.	
	MEYER JULE L R	The Pacific Telephone & Telegraph Co.	
	NORTON SMITH R	The Pacific Telephone & Telegraph Co.	
	PARRISH LES MRS R	The Pacific Telephone & Telegraph Co.	
	ROOT HELEN E R	The Pacific Telephone & Telegraph Co.	
	SANIMON MAX R	The Pacific Telephone & Telegraph Co.	
	SAVARD J R R	The Pacific Telephone & Telegraph Co.	
	SCHIERCK GEO R	The Pacific Telephone & Telegraph Co.	
	SCHNEIDER SARAH MRS R	The Pacific Telephone & Telegraph Co.	
	SCHWARTZMAN WILLARD S R	The Pacific Telephone & Telegraph Co.	
	SHELABERGER J R	The Pacific Telephone & Telegraph Co.	
	SPEARES LAURA R	The Pacific Telephone & Telegraph Co.	
	STORREY BERTHA R	The Pacific Telephone & Telegraph Co.	
	TAYLOR MABEL R R	The Pacific Telephone & Telegraph Co.	
	TOWNSEIND E E R	The Pacific Telephone & Telegraph Co.	
	1945	CIPRAZO EDDY R	The Pacific Telephone & Telegraph Co.
		COCOTOS GEO R	The Pacific Telephone & Telegraph Co.
COLLIER JOHN W R		The Pacific Telephone & Telegraph Co.	
DAVIS MERLE R		The Pacific Telephone & Telegraph Co.	
DEAN J W R		The Pacific Telephone & Telegraph Co.	
DOAN D I CAPT R		The Pacific Telephone & Telegraph Co.	
BENTON THOMAS H R		The Pacific Telephone & Telegraph Co.	
BISHOP RALPH A R		The Pacific Telephone & Telegraph Co.	
BUGMAN BELLE R		The Pacific Telephone & Telegraph Co.	
FRYE GEORGIANNA R		The Pacific Telephone & Telegraph Co.	
GAROUTTE DAISY M R		The Pacific Telephone & Telegraph Co.	
GODDARD GLENN R		The Pacific Telephone & Telegraph Co.	
HARRIS JAMES H R		The Pacific Telephone & Telegraph Co.	
HUNSAKER KATHERINE R		The Pacific Telephone & Telegraph Co.	

FINDINGS

<u>Year</u>	<u>Uses</u>	<u>Source</u>
1945	IRVINE JAMES R	The Pacific Telephone & Telegraph Co.
	KESSEL D N R	The Pacific Telephone & Telegraph Co.
	KIMMER JOHN R	The Pacific Telephone & Telegraph Co.
	MCCARTHY HELEN J R	The Pacific Telephone & Telegraph Co.
	MEEHAN MARK Q R	The Pacific Telephone & Telegraph Co.
	MEYER JULE L R	The Pacific Telephone & Telegraph Co.
	NICHOLAS D W R	The Pacific Telephone & Telegraph Co.
	ROGAN KATHERYN C R	The Pacific Telephone & Telegraph Co.
	SAMON MAX R	The Pacific Telephone & Telegraph Co.
	SAVARD J R R	The Pacific Telephone & Telegraph Co.
	SHARP BETTY R	The Pacific Telephone & Telegraph Co.
	SHELBERGER J R	The Pacific Telephone & Telegraph Co.
	SHEPHARD THELMA R	The Pacific Telephone & Telegraph Co.
	SMITH MAURY F R	The Pacific Telephone & Telegraph Co.
	STORREY BERTHA R	The Pacific Telephone & Telegraph Co.
	TAYLOR CHAS H R	The Pacific Telephone & Telegraph Co.
VERNEY ANNE F R	The Pacific Telephone & Telegraph Co.	
WRIGHT JESSE L R	The Pacific Telephone & Telegraph Co.	
1943	Schneider Morris Sarah jw lr h	R. L. Polk & Co.
	Shelaberger John h	R. L. Polk & Co.
	Shephard Margt Mrs r	R. L. Polk & Co.
	SMITH Alice M Mrs mgr Harrison Apts r	R. L. Polk & Co.
	SMITH Maurice F Alice M slsmn h	R. L. Polk & Co.
	Soulages Gertrude Mrs r	R. L. Polk & Co.
	Storrey Bertha M wid S T buyer Hale Bros h	R. L. Polk & Co.
	Tannehill F E h	R. L. Polk & Co.
	Taucher Jos mech h	R. L. Polk & Co.
	Taylor Chas H Mabel h	R. L. Polk & Co.
	Taylor Mabel slsw n Hale Bros r	R. L. Polk & Co.
	Thompson Dora S slsw n JBCo r	R. L. Polk & Co.
	Verney Henry S Anna F h	R. L. Polk & Co.
	Wardwell Mabel J ofc sec Donahue Richards & Hamlin h	R. L. Polk & Co.

FINDINGS

<u>Year</u>	<u>Uses</u>	<u>Source</u>
1943	Wright Jesse L Mildred slsmn h	R. L. Polk & Co.
	Wright Laura M clk h	R. L. Polk & Co.
	Zotter Jos shooting gallery h	R. L. Polk & Co.
	AITKEN Marjorie B nurse Okld Bd of Educ h	R. L. Polk & Co.
	Alcantara Rebecca Mrs beauty opr r	R. L. Polk & Co.
	Balsom Walter H Eva meatctr h	R. L. Polk & Co.
	Barnes Helen M Mrs h	R. L. Polk & Co.
	BERGER Otto A Meta P w ith J A Berger r	R. L. Polk & Co.
	Bishop R A Louise clk h	R. L. Polk & Co.
	Brew ington Robt Valerie clk h	R. L. Polk & Co.
	Bugman Isabelle Mrs dept mgr HCC Co h	R. L. Polk & Co.
	Buthenuth Rupert R ins agt h	R. L. Polk & Co.
	Chapman Albt H Gertrude slsmgr Jas C Phillips Co h	R. L. Polk & Co.
	Chapman Bess tchr Pub Sch r	R. L. Polk & Co.
	Cocotos Geo H Janet h	R. L. Polk & Co.
	Conroy Chas E h	R. L. Polk & Co.
	Conroy Richd F floormn Harold C Broderick r	R. L. Polk & Co.
	Cottrell Kate E r	R. L. Polk & Co.
	Craig Bessie slsw n CS & F r	R. L. Polk & Co.
	Crow ell Chas H Anna M h	R. L. Polk & Co.
	Gaccarino Janet r	R. L. Polk & Co.
	Gallagher Wm clk h	R. L. Polk & Co.
	Garoutte Daisy M tchr Pub Sch h	R. L. Polk & Co.
	Goldw ater Hyman Rose h	R. L. Polk & Co.
	Greene Theresa P Mrs slsw n Goldmans h	R. L. Polk & Co.
	Guitard Emile V Grace K guard h	R. L. Polk & Co.
	Harrison Apartments	R. L. Polk & Co.
	Hendry Walter h	R. L. Polk & Co.
	HESS Emma r	R. L. Polk & Co.
	Hofacker Mollie Mrs h	R. L. Polk & Co.
	Holland Mira H Mrs bkpr PEM Co h	R. L. Polk & Co.
	Hope Wm E clk h	R. L. Polk & Co.

FINDINGS

<u>Year</u>	<u>Uses</u>	<u>Source</u>
1943	Hunsaker Kath Mrs clk r	R. L. Polk & Co.
	Hyslop Louise F clk r	R. L. Polk & Co.
	JOHNSTON Bessie Mrs mgr Margt Burnhams Cottage Candy h	R. L. Polk & Co.
	Kessel David N Lura h	R. L. Polk & Co.
	Landow itz Carl clo clnr h	R. L. Polk & Co.
	Levy Herman Caroline h	R. L. Polk & Co.
	Ludolph Harold W Lith h	R. L. Polk & Co.
	Matheny David mech r	R. L. Polk & Co.
	Matheny Ida nurse h	R. L. Polk & Co.
	Maynard Anna Mrs clk Co Recorder r	R. L. Polk & Co.
	Mc Carthy Helen J sten Chem & Pigment Co r	R. L. Polk & Co.
	Mc Carthy Josephine K Mrs h	R. L. Polk & Co.
	Mc Clurg Anna wid G A h	R. L. Polk & Co.
	MEEHAN Mark Q Nona P h	R. L. Polk & Co.
	Meyer Jule L clk Justice Court r	R. L. Polk & Co.
	MILLER Arth B Bertha H clk Okld PO h	R. L. Polk & Co.
	Nicholas Pheobe A Mrs clk r	R. L. Polk & Co.
	Peterson Lena Mrs clk r	R. L. Polk & Co.
	QUINN Marguerite tchr Pub Sch r	R. L. Polk & Co.
	QUINN Rita tchr h	R. L. Polk & Co.
	Rodgers Perry emp Insurance Bldg h	R. L. Polk & Co.
	Rogan Katheryn C sten r	R. L. Polk & Co.
	Samon Max Lena restr h	R. L. Polk & Co.
	Sandreczki Alf C Rae F eng h	R. L. Polk & Co.
	Savard Helen Mrs librn Okld Pub Libry r	R. L. Polk & Co.
	Savard J Ross Helen G h	R. L. Polk & Co.
	Curry Mary A wid John h	R. L. Polk & Co.
	Davis Edna M clk Co Recorder r	R. L. Polk & Co.
	Davis Merle sten h	R. L. Polk & Co.
	DEAN John W USN h	R. L. Polk & Co.
	Frentress M Virginia h	R. L. Polk & Co.
	Frye Georgianna h	R. L. Polk & Co.

FINDINGS

<u>Year</u>	<u>Uses</u>	<u>Source</u>
1938	ALVAREZ TONY R	Pacific Telephone
	BROOKS CLYDE C MRS R	Pacific Telephone
	BROWNLEE MARY SPENCER CORSET CO AGENCY	Pacific Telephone
	BRUBAKER WALTER S R	Pacific Telephone
	BUSSENIUS R R R	Pacific Telephone
	CADDEN MILDRED R	Pacific Telephone
	CAREY PHILIP M R	Pacific Telephone
	CORBETT CLARA C MRS R	Pacific Telephone
	DAVIS EDNA MERLE R	Pacific Telephone
	DUNBAR ARLETA MRS R	Pacific Telephone
	FOX GRANT R	Pacific Telephone
	GALLAGHER LEE J R	Pacific Telephone
	HAHN B C R	Pacific Telephone
	HARTMAN F L R	Pacific Telephone
	HOFACKER MARY R	Pacific Telephone
	KESSEL D N R	Pacific Telephone
	KIMMER JOHN R	Pacific Telephone
	LIVENGOOD SELBY R	Pacific Telephone
	LOPEZ LOUISE J R	Pacific Telephone
	MARTIN D CHARLES R	Pacific Telephone
	MILLER ARTHUR B R	Pacific Telephone
	MUNSON ETHEL R	Pacific Telephone
	RUSSELL A E MRS R	Pacific Telephone
	RUSSELL LAURA DE VERE R	Pacific Telephone
	SHELABERGER J R	Pacific Telephone
	SMITH MAURY F R	Pacific Telephone
	SPENCER CORSET CO AGENCY	Pacific Telephone
	SUN ELOI R	Pacific Telephone
	SWEENEY W A R	Pacific Telephone
	TAYLOR ALLEN B R	Pacific Telephone
	VERNEY ANNE F R	Pacific Telephone
	WARDWELL MABLE G R	Pacific Telephone

FINDINGS

<u>Year</u>	<u>Uses</u>	<u>Source</u>
1938	WOOLSEY MARINA C R	Pacific Telephone
1933	KELLY MATILDA DEP COUNTY AUD R	R. L. Polk & Co.
	KING ALLEN P ASST J D THOMPSON R	R. L. Polk & Co.
	KOHNER AMY MGR OKLD TITLE INS & GUAR CO R	R. L. Polk & Co.
	LA POINT MARGT BKPR W B WEST R	R. L. Polk & Co.
	MANSER MABEL MRS R	R. L. Polk & Co.
	MCCAY JOHN F (LAURA) MGR J T LONG R	R. L. Polk & Co.
	MUNRO ROBT C SERV STA ATDT R	R. L. Polk & Co.
	NORTH ELEANOR MRS WITH CALVIN PHILIPS & CO R	R. L. Polk & Co.
	PIERCE MILDRED MRS TEL OPR H	R. L. Polk & Co.
	ROBERTSON GILBERT (TIRA) C S PRACT H	R. L. Polk & Co.
	SCHNEIDER MORRIS WTCHMKR	R. L. Polk & Co.
	WATSON PAULINE MRS H	R. L. Polk & Co.
	WILSON ROSS C GRO	R. L. Polk & Co.
	WOOD BEN B ASST MGR PAC STATES SAVINGS & LOAN CO R	R. L. Polk & Co.
	ANDERSEN RAY WAITER H	R. L. Polk & Co.
	ANDERSON ROY COOK R	R. L. Polk & Co.
	BIGLEN ALICE MRS MGR HARRISON APTS R	R. L. Polk & Co.
	BIGLEN JOHN L (ALICE) R	R. L. Polk & Co.
	BRUBAKER WALTER S MGR GRANBERG METER CORP R	R. L. Polk & Co.
	CALDERWOOD JEAN M BEAUTY OPR R	R. L. Polk & Co.
	CAREY PHILIP M ATTORNEY-AT-LAW	R. L. Polk & Co.
	CURRY PHILIP LAWYER H	R. L. Polk & Co.
	GILFILLAN M JESSIE TCHR OKLD PUB SCH R	R. L. Polk & Co.
GREEN THERESA MRS SLSWN R	R. L. Polk & Co.	
HARRISON APARTMENTS	R. L. Polk & Co.	
HORACE MAY MRS H	R. L. Polk & Co.	
1928	h Geo musician R	R.L. Polk and Co of California
	rd Margie R	R.L. Polk and Co of California

FINDINGS

<u>Year</u>	<u>Uses</u>	<u>Source</u>
1928	Hr John S b Imii Kr Swift & Co R	R.L. Polk and Co of California
	Telegraph Maxine sten City Atty Okid R	R.L. Polk and Co of California
	Helen Mrs phone opr R	R.L. Polk and Co of California
	av Evelyn A Mrs buyer Manheim & Mazor R	R.L. Polk and Co of California
	H Ruth R	R.L. Polk and Co of California
	Co Anna E tchr BPS R	R.L. Polk and Co of California
	h Robt M pres Cal & Nevada Farms Inc R	R.L. Polk and Co of California
	Beadei Ohas F do Ptp msr T&PCo R	R.L. Polk and Co of California
	nicda W W R	R.L. Polk and Co of California
	h Robt A Block Supply Co H	R.L. Polk and Co of California
	h Frances S Mrs R	R.L. Polk and Co of California
	Bridges A M slsmn R	R.L. Polk and Co of California
	Athol Mary mgr Harrison Apts R	R.L. Polk and Co of California
	rr Kate R	R.L. Polk and Co of California
	DALY Frank B window trmr R	R.L. Polk and Co of California
	r Le land tchr OPS R	R.L. Polk and Co of California
	H Eva bkpr Met Chain Stores R	R.L. Polk and Co of California
	Oakmore John H mgr Met Chain Stores Inc R	R.L. Polk and Co of California
	pino C S clk R	R.L. Polk and Co of California
	av Lillian M ins R	R.L. Polk and Co of California
	Stuart Ida L clk R	R.L. Polk and Co of California
	Berryman John S	R.L. Polk and Co of California
	rite Georgiana R	R.L. Polk and Co of California
	Jessie tchr OPS R	R.L. Polk and Co of California
	Leila tchr R	R.L. Polk and Co of California
	HGoldwater Hyman Rosa R	R.L. Polk and Co of California
	tian Irra phone opr R	R.L. Polk and Co of California
	rison Herman mgr John Filipelli R	R.L. Polk and Co of California
	av W F ins R	R.L. Polk and Co of California
	h Ore sten R	R.L. Polk and Co of California
	Heuser A G R	R.L. Polk and Co of California
	side Isaac N R	R.L. Polk and Co of California

FINDINGS

<u>Year</u>	<u>Uses</u>	<u>Source</u>
1928	blvd Muriel M depy Co auditor R	R.L. Polk and Co of California
	r Morrison A tchr OPS R	R.L. Polk and Co of California
	Le Febvre F lssmn R	R.L. Polk and Co of California
	Madeley Ralph P tchr OPS R	R.L. Polk and Co of California
	Mossbors Mary maid R	R.L. Polk and Co of California
	Musick Chas W H	R.L. Polk and Co of California
	Myran Roberta R	R.L. Polk and Co of California
	Pape Ernest H Velva phys	R.L. Polk and Co of California
	H	R.L. Polk and Co of California
	N Mildred R	R.L. Polk and Co of California
	Grand Delma sten Peirce Fair & Co R	R.L. Polk and Co of California
	Rourke F C R	R.L. Polk and Co of California
	H	R.L. Polk and Co of California
	Morris Sarah lw I R	R.L. Polk and Co of California
	Shafrer R H aud R	R.L. Polk and Co of California
	Underhills Elisa M prin OPS R	R.L. Polk and Co of California
	h Harry D Zeta dentist	R.L. Polk and Co of California
	H	R.L. Polk and Co of California
	Stark G W R	R.L. Polk and Co of California
	Athol Wm R	R.L. Polk and Co of California
	Berkeley Geo E phys R	R.L. Polk and Co of California
	Preston R A solr R	R.L. Polk and Co of California
	R Walter S Adaline mgr Granberg Meter Corp H	R.L. Polk and Co of California
	Louise Margt L tchr R	R.L. Polk and Co of California
	ster Nettie R	R.L. Polk and Co of California

1426 HARRISON ST

<u>Year</u>	<u>Uses</u>	<u>Source</u>
1950	PETER PAN BEAUTY SALON	The Pacific Telephone & Telegraph Co.
1943	Kimmer John E bkpr h	R. L. Polk & Co.
	Smith Henry W floormn Harold C Broderick r	R. L. Polk & Co.
1938	HOWLAND GLASS CO	Pacific Telephone
	OAKLAND GARAGE & SERVICE CO INC	Pacific Telephone

FINDINGS

<u>Year</u>	<u>Uses</u>	<u>Source</u>
1938	REO SERVICE SHOP	Pacific Telephone
1925	BRODERICK L C CO SPORTING GOODS	R. L. Polk & Co. of California

1428 HARRISON ST

<u>Year</u>	<u>Uses</u>	<u>Source</u>
1967	VACANT	R. L. Polk Co.
1962	Smith Hart S Pac Auto Ins Co	Pacific Telephone
	Smith Geo A Pac Automobile Insurance Co	Pacific Telephone
	Pac Automobile Insurance Co	Pacific Telephone
	Holmes Frank C Pac Auto Ins Co	Pacific Telephone
	Carson Geo C Pac Automobile Insurance Co	Pacific Telephone
1955	YOUNG R L PAC AUTOMOBILE INSURANCE CO	The Pacific Telephone & Telegraph Co.
	SMITH GEO A PAC AUTOMOBILE INSURANCE CO	The Pacific Telephone & Telegraph Co.
	PAC AUTOMOBILE INSURANCE CO	The Pacific Telephone & Telegraph Co.
	INDIVIDUAL UNDERWRITING CORP	The Pacific Telephone & Telegraph Co.
	CARSON GEO C PAC AUTOMOBILE INSURANCE CO	The Pacific Telephone & Telegraph Co.
1950	YOUNG R L PAC AUTOMOBILE INSURANCE CO	The Pacific Telephone & Telegraph Co.
	SMITH GEO A PAC AUTOMOBILE INSURANCE CO	The Pacific Telephone & Telegraph Co.
	PAC AUTOMOBILE INSURANCE CO	The Pacific Telephone & Telegraph Co.
	INDIVIDUAL UNDERWRITING CORP	The Pacific Telephone & Telegraph Co.
	CARSON GEO C PAC AUTOMOBILE INSURANCE CO	The Pacific Telephone & Telegraph Co.
1945	NUNNALLY DAVID G & ASSOCIATES	The Pacific Telephone & Telegraph Co.
	JEPSON P ENGR	The Pacific Telephone & Telegraph Co.
1938	SPENGLER & JOHNSTONE INC INS	Pacific Telephone
	SOMERVILLE J H RL EST	Pacific Telephone
	MORAN J J RL EST	Pacific Telephone
	JOHNSTONE WALTER L SPENGLER & JOHNSTONE INC	Pacific Telephone
1933	SPENGLER & JOHNSTONE E C SPENGLER PRES W L JOHNSTONE SEC-TREAS INS	R. L. Polk & Co.

FINDINGS

<u>Year</u>	<u>Uses</u>	<u>Source</u>
1933	MERCURY INSURANCE CO (FIRE DEPT) GOODWIN & ALLAN MGRS S F	R. L. Polk & Co.
1928	M Sanford & Gerard Inc see Spengler & PraserInc	R.L. Polk and Co of California
1925	SPENGLER & FRASER INS & ADJUSTERS	R. L. Polk & Co. of California
	JOHNSTONE WALTER L	R. L. Polk & Co. of California
	FRASER L C	R. L. Polk & Co. of California
	TAYLOR A J & CO	R. L. Polk & Co. of California

1430 HARRISON ST

<u>Year</u>	<u>Uses</u>	<u>Source</u>
1933	OAKLAND GARAGE INC T H LLOYD PRES H C BRODERICK SEC	R. L. Polk & Co.

1431 HARRISON ST

<u>Year</u>	<u>Uses</u>	<u>Source</u>
1943	Wallace Evelyn M teller B of A r	R. L. Polk & Co.

1432 HARRISON ST

<u>Year</u>	<u>Uses</u>	<u>Source</u>
2000	AUTO DETAIL PERFECTIONIST	Pacific Bell
1999	AUTO DETAIL PERFECTIONIST	Cole Information Services
	ALLRIGHT PARKING	Cole Information Services
1996	AUTO DETAIL PERFECTIONIST	PACIFIC BELL DIRECTORY
	ALLRIGHT PARKING	PACIFIC BELL DIRECTORY
1994	ALLRIGHT PARKING	Cole Information Services
1992	ALLRIGHT PARKING	PACIFIC BELL DIRECTORY
1991	Shell Roofing	PACIFIC BELL WHITE PAGES
1986	Trim Line Signs	PACIFIC BELL WHITE PAGES
	Trim Line Of East Bay	PACIFIC BELL WHITE PAGES
	THRIFTY RE N TS medcl equip	PACIFIC BELL WHITE PAGES
	Dow ntow n	PACIFIC BELL WHITE PAGES
	Roys Auto Body	PACIFIC BELL WHITE PAGES
	Harrison Susan Michael	PACIFIC BELL WHITE PAGES
	Day Or Night Call	PACIFIC BELL WHITE PAGES
	HARRIS ON S TRE E T GARAGE	PACIFIC BELL WHITE PAGES

FINDINGS

<u>Year</u>	<u>Uses</u>	<u>Source</u>
1980	HARRISON STREET GARAGE	Pacific Telephone
	R E L Lease Co	Pacific Telephone
	AMERICAN INTERNATIONAL RENT A CAR AND LEASING	Pacific Telephone
	A American International Rent A Car & Leasing	Pacific Telephone
1975	HARRISON STREET GARAGE	Pacific Telephone
1970	MARKOVITS DAVE DAVE S SERVICE GARAGE	Pacific Telephone Directory
	DAVE S SERVICE GARAGE	Pacific Telephone Directory
1967	DAVES SERVICE GARAGE REPR & PARTS	R. L. Polk Co.
1962	DAVES SERVICE GARAGE	Pacific Telephone
	Markovits Dave Daves Service Garage	Pacific Telephone
1955	MARKOVITS DAVE DAVE S SERVICE GARAGE	The Pacific Telephone & Telegraph Co.
1950	MARKOVITS DAVE DAVE S SERVICE GARAGE	The Pacific Telephone & Telegraph Co.
1945	ALLIED AUTOMOTIVE INDUSTRIES LTD EAST BAY DIV	The Pacific Telephone & Telegraph Co.
	HOYER FRED H HOYER S OAKLAND GARAGE	The Pacific Telephone & Telegraph Co.
	OAKLAND GARAGE	The Pacific Telephone & Telegraph Co.
1943	Broderick Harold C garage	R. L. Polk & Co.
1938	ALLIED AUTOMOTIVE INDUSTRIES LTD EAST BAY DIV	Pacific Telephone
	AUTOMOTIVE INDUSTRIES INC	Pacific Telephone
1925	MOTOR VEHICLE DEPT	R. L. Polk & Co. of California
	STATE DIVISION OF MOTOR VEHICLES	R. L. Polk & Co. of California

1434 HARRISON ST

<u>Year</u>	<u>Uses</u>	<u>Source</u>
2017	DIAMOND PARKING SERVICES	Cole Information Services
2014	DIAMOND PARKING SERVICES	Cole Information Services
1950	BO OWNE HARRY R WALLKER BROWNE RENTIS	The Pacific Telephone & Telegraph Co.
	MUSIC SAM L RL EST	The Pacific Telephone & Telegraph Co.

FINDINGS

<u>Year</u>	<u>Uses</u>	<u>Source</u>
1945	NATIONAL AUTO CLUB EAST BAY DIST OFC	The Pacific Telephone & Telegraph Co.
1943	C W Greene East Bay District Manager	R. L. Polk & Co.
1938	NATIONAL AUTO CLUB EAST BAY DIST OFC	Pacific Telephone
1933	NATIONAL AUTOMOBILE CLUB ARNOLD HODGKINSON GENERAL MANAGER SAN FRANCISCO	R. L. Polk & Co.

1435 HARRISON ST

<u>Year</u>	<u>Uses</u>	<u>Source</u>
1950	BAY COUNTIES PHOTO AGCY	The Pacific Telephone & Telegraph Co.
	HARRIS KAYO ALBERT & ASSOC	The Pacific Telephone & Telegraph Co.
1945	JONES EDGAR A REALTOR	The Pacific Telephone & Telegraph Co.
	LE NOIR CHAS N RL EST COIT INVESTMENT CO	The Pacific Telephone & Telegraph Co.
	MACDONALD J A RL EST COIT INVESTMENT CO	The Pacific Telephone & Telegraph Co.
	SPARKS W K RL EST	The Pacific Telephone & Telegraph Co.
1943	Coit Investment Co Roger Coit pres C B Coit sec treas	R. L. Polk & Co.
	Le Noir Chas N ins	R. L. Polk & Co.
1938	COIT INVESTMENT CO RL EST	Pacific Telephone
	HAWKINS C FRED RL EST	Pacific Telephone
	KNIGHT HARRY C BUILDER	Pacific Telephone
	LE NOIR CHAS N RL EST COIT INVESTMENT CO	Pacific Telephone
	MACDONALD J A RL EST COIT INVESTMENT CO	Pacific Telephone
	SPARKS W K RL EST	Pacific Telephone
1933	COIT INVESTMENT CO ROGER COIT PRES C B COIT SEC REAL EST	R. L. Polk & Co.
	FORD LEONARD H ARCHT	R. L. Polk & Co.
	LENOIR CHAS M (W HOPE) REAL EST	R. L. Polk & Co.
	MAC DONALD JOHN A (GERTRUDE) REAL EST	R. L. Polk & Co.
	PELLATON ROY C (ALICE) REAL EST	R. L. Polk & Co.
	SPARKS WM K (REAL EST)	R. L. Polk & Co.

FINDINGS

<u>Year</u>	<u>Uses</u>	<u>Source</u>
1933	CHANDLER WALTER S (MARION) SEC BOARD OF PARK DIRECTORS CITY OF OAKLAND	R. L. Polk & Co.
1928	Mac John A Gertrude real est	R.L. Polk and Co of California
	Milvia Leonord H Annabelle archt	R.L. Polk and Co of California
	Cheney Inveatment Co Roger Coit pres C B Colt see real eat	R.L. Polk and Co of California

1437 HARRISON ST

<u>Year</u>	<u>Uses</u>	<u>Source</u>
1996	EAST SEA GARDEN	PACIFIC BELL DIRECTORY
1994	PO SEOK CHUNG	Cole Information Services
1992	PO SEOK CHUNG	PACIFIC BELL DIRECTORY
1991	Po Seok Chung	PACIFIC BELL WHITE PAGES
1986	LA GRE N OUILLE RE S TAURAN T	PACIFIC BELL WHITE PAGES
1975	BISHOPS COFFEEHOUSE THE	Pacific Telephone
1970	BISHOP S THE	Pacific Telephone Directory
1967	COCK OF THE WALK RESTR	R. L. Polk Co.
1962	Cock O The Walk	Pacific Telephone
1955	COCK O THE WALK INC	The Pacific Telephone & Telegraph Co.
1933	EDWARDS HERBT V (GLORIA) CLO CLNR	R. L. Polk & Co.
1928	Co Fred L do sln R	R.L. Polk and Co of California

1439 HARRISON ST

<u>Year</u>	<u>Uses</u>	<u>Source</u>
1938	BRITTON J F RESTAURANT	Pacific Telephone
1920	HENRY MRS A C R	R. L. Polk & Co. of California

1440 HARRISON ST

<u>Year</u>	<u>Uses</u>	<u>Source</u>
1955	FAUCIT SCHOOL OF THE THEATRE	The Pacific Telephone & Telegraph Co.
	EBELL HALL & SOCIETY	The Pacific Telephone & Telegraph Co.
1950	GIFFORD ELMER M OR CHURCH OF RELLGIOUS SCIENCE	The Pacific Telephone & Telegraph Co.
	FAUCIT SCHOOL OF THE THEATRE	The Pacific Telephone & Telegraph Co.
	EBELL HALL & SOCIETY	The Pacific Telephone & Telegraph Co.

FINDINGS

<u>Year</u>	<u>Uses</u>	<u>Source</u>
1950	CHURCH OF RELIGIOUS SCIENCE	The Pacific Telephone & Telegraph Co.
1945	EBELL HALL & SOCIETY	The Pacific Telephone & Telegraph Co.
	EMERY ROSE UNITY TRUTH CENTER OF OAKLAND	The Pacific Telephone & Telegraph Co.
	PHI EPSILON PHI SORORITY	The Pacific Telephone & Telegraph Co.
	UNITY TRUTH CENTER OF OAKLAND	The Pacific Telephone & Telegraph Co.
1943	Oakland Unity Truth Center	R. L. Polk & Co.
	Ebell Hall	R. L. Polk & Co.
	Ebell Society	R. L. Polk & Co.
1938	UNITY TRUTH CENTER OF OAKLAND	Pacific Telephone
	FAUCIT SCHOOL OF THE THEATRE	Pacific Telephone
	EMERY ROSE UNITY TRUTH CENTER OF OAKLAND	Pacific Telephone
	EBELL HALL & SOCIETY	Pacific Telephone
1933	GREISSER OTTO JAN R	R. L. Polk & Co.
	EBELL SOCIETY MRS LOUISE C HAGMAN SEC	R. L. Polk & Co.
	EBELL CLUB AND AUDITORIUM	R. L. Polk & Co.
1928	Woolston Leonard L janitor R	R.L. Polk and Co of California
1925	EBELL SOCIETY THE	R. L. Polk & Co. of California
1920	OAKLAND TRUTH CENTER	R. L. Polk & Co. of California
	EBELL SOCIETY THE	R. L. Polk & Co. of California
	ANDREWS LETTIA	R. L. Polk & Co. of California

1441 HARRISON ST

<u>Year</u>	<u>Uses</u>	<u>Source</u>
1928	Phone Colt Coffee Shop & Grill	R.L. Polk and Co of California

1445 HARRISON ST

<u>Year</u>	<u>Uses</u>	<u>Source</u>
2017	DAVIS COIT APARTMENTS	Cole Information Services
	ANTONIO GONZALEZ	Cole Information Services
	CARA BAKER	Cole Information Services
	MICHAEL MACLAFFERTY	Cole Information Services
	GARY NYLAND	Cole Information Services

FINDINGS

<u>Year</u>	<u>Uses</u>	<u>Source</u>
2017	LINDA VILLARBA	Cole Information Services
	OYUNBOLD BAASANKHUU	Cole Information Services
	IAN COLLINS	Cole Information Services
	APRIL MURPHY	Cole Information Services
	AGUS PRIYONO	Cole Information Services
	RUTH GUERRERO	Cole Information Services
	RAMON SALAZAR	Cole Information Services
	SHEILA GENTRY	Cole Information Services
	PRISCILIA MANASAN	Cole Information Services
	HENRY MERCER	Cole Information Services
	SUSIE SU	Cole Information Services
	WARNER WILLIAMS	Cole Information Services
	MARK FELICIO	Cole Information Services
	FRANK GREENE	Cole Information Services
	KAO SAELEE	Cole Information Services
	BIRTU AWANO	Cole Information Services
	FREDDIE CHILES	Cole Information Services
	RYAN FROEMMING	Cole Information Services
	BABAK GHOLAMHOSSEINI	Cole Information Services
	CAIN MENDEZ	Cole Information Services
	CHARLES PHILLIPS	Cole Information Services
	ALEX RUBIO	Cole Information Services
	CHRIS THOMAS	Cole Information Services
	VICENTE BAUTISTA	Cole Information Services
	MICAH BLACK	Cole Information Services
	LEON DAVIS	Cole Information Services
	BATTUMUR DORJ	Cole Information Services
ERDENEBILEJ TSERENPIL	Cole Information Services	
SAMSON DEKHARN	Cole Information Services	
ALLISON DONLEVY	Cole Information Services	
EARSKA STERLING	Cole Information Services	
2014	ARTHUR BUTLER	Cole Information Services

FINDINGS

<u>Year</u>	<u>Uses</u>	<u>Source</u>
2014	ANTENEH DINK	Cole Information Services
	MICHAEL MACLAFFERTY	Cole Information Services
	MICHAEL MOSHER	Cole Information Services
	GARY NYLAND	Cole Information Services
	GEORGE WILTZ	Cole Information Services
	HENRY THOMPSON	Cole Information Services
	LINDA VILLARBA	Cole Information Services
	MAGGIE COCKRELL	Cole Information Services
	RUTH GUERRERO	Cole Information Services
	SANTOS JESTHEL	Cole Information Services
	SHEILA GENTRY	Cole Information Services
	KARRAR HASHIM	Cole Information Services
	RAMON SALAZAR	Cole Information Services
	JACK SUMSKI	Cole Information Services
	HAKIM ABBAS	Cole Information Services
	FRANCHESKA BAQUIRAN	Cole Information Services
	DIPESH CHHETRI	Cole Information Services
	MARK FELICIO	Cole Information Services
	GANCHIMEG GOMBOCHEN	Cole Information Services
	FRANK GREENE	Cole Information Services
	PRISCILIA MANASAN	Cole Information Services
	SUSIE SU	Cole Information Services
	WARNER WILLIAMS	Cole Information Services
	EARNIE WILLIAMSON	Cole Information Services
	CARMEN DEGUZMAN	Cole Information Services
	BABAK GHOLAMHOSSEINI	Cole Information Services
	PAULA RUSTIA	Cole Information Services
	KAO SAELEE	Cole Information Services
	OMAR PESCADOR	Cole Information Services
	WENCESLAO ALGER	Cole Information Services
	HERMINIA BAUTISTA	Cole Information Services
	LEON DAVIS	Cole Information Services

FINDINGS

<u>Year</u>	<u>Uses</u>	<u>Source</u>
2014	OTGONBAYAR LUVSAN	Cole Information Services
	ALEX RUBIO	Cole Information Services
	CHARLES PHILLIPS	Cole Information Services
	ALTANTSETSEG CHULUUNBAT	Cole Information Services
	ANTONIO GONZALEZ	Cole Information Services
	JOHN QUINLAN	Cole Information Services
	ERDENEBILEJ TSERENPIL	Cole Information Services
	QUINLAN PAUL	Cole Information Services
2009	VICENTE BAUTISTA	Cole Information Services
	R TORRES	Cole Information Services
	LEON DAVIS	Cole Information Services
	DURAN ECHEVERIA	Cole Information Services
	LUIS SERPA	Cole Information Services
	IRA STERLING	Cole Information Services
	ERDENEBILEJ TSERENPIL	Cole Information Services
	ANTONIO GONZALEZ	Cole Information Services
	SHEILA GOMES	Cole Information Services
	ROBERT MAKILING	Cole Information Services
	KAYSHA TIGGE	Cole Information Services
	CYNTHIA GOOLSBY	Cole Information Services
	BELELEGN WONJI	Cole Information Services
	VIRGINIA JOHNSON	Cole Information Services
	JESSICA RAMOS	Cole Information Services
	ANTENEH DINK	Cole Information Services
	STEVAN GASKILL	Cole Information Services
	ISRAEL GOMEZ	Cole Information Services
	EDWARD JACKSON	Cole Information Services
	REMEDIOS BYRNE	Cole Information Services
MODESTO IMPANG	Cole Information Services	
HUSSEIN ABRAHIM	Cole Information Services	
HERMAN ATOY	Cole Information Services	
YANNI VALLEY	Cole Information Services	

FINDINGS

<u>Year</u>	<u>Uses</u>	<u>Source</u>
2009	AZEL TUPAS	Cole Information Services
	ELIZABETH DISMUTE	Cole Information Services
	JOSEF GINSBERG	Cole Information Services
	SYLVIA GAGNE	Cole Information Services
	I CHAVEZ	Cole Information Services
	MAGGIE COCKRELL	Cole Information Services
	ROBERT BLACKWELL	Cole Information Services
	RAMON SALAZAR	Cole Information Services
	JACK SUMSKI	Cole Information Services
	SHEILA GENTRY	Cole Information Services
	HAMADI WALLS	Cole Information Services
	ALTA CHULUUNBAT	Cole Information Services
	TYRELL DAVIS	Cole Information Services
	RONNIE VICKORY	Cole Information Services
	JENNIFER OUK	Cole Information Services
	ERNESTO YANGA	Cole Information Services
	SCOTT PATTEN	Cole Information Services
	MARTHA ALKARAZ	Cole Information Services
	LUCIA VILLAMERO	Cole Information Services
	REBECCA KANE	Cole Information Services
	PAULA RUSTIA	Cole Information Services
	BELEN TUNGOHAN	Cole Information Services
	GANTUMAR DORLIGJAV	Cole Information Services
ROSALINA BORJA	Cole Information Services	
BABAK GHOLAMHOSSEINI	Cole Information Services	
CARMEN DEGUZMAN	Cole Information Services	
S DAGIRAVDAN	Cole Information Services	
2006	LANDINGINAnton lo	Haines Company, Inc.
	MAKILING Robert C	Haines Company, Inc.
	MINA Lydia Delacruz	Haines Company, Inc.
	NYANTANTAVAN	Haines Company, Inc.
	Tumenucl	Haines Company, Inc.

FINDINGS

<u>Year</u>	<u>Uses</u>	<u>Source</u>
2006	Mi NYLAND Cnlre	Haines Company, Inc.
	OLDOKH Ayush	Haines Company, Inc.
	ORSOO Nyamdorj	Haines Company, Inc.
	PATTEN Soon	Haines Company, Inc.
	POTATO Ryan	Haines Company, Inc.
	SALAZAR Ramon	Haines Company, Inc.
	SUMSKI Jack	Haines Company, Inc.
	THIONGANE Daouda	Haines Company, Inc.
	TORRES R	Haines Company, Inc.
	TREMBLAY Melinds	Haines Company, Inc.
	TSERENPIL	Haines Company, Inc.
	Erdenebilej	Haines Company, Inc.
	TUNGOHAN Snlon	Haines Company, Inc.
	UPRETY Isha	Haines Company, Inc.
	VILLAMERO Lucia	Haines Company, Inc.
	YANGA Emasto	Haines Company, Inc.
	ZOLJARGAL	Haines Company, Inc.
	Khenchbish	Haines Company, Inc.
	APARTMENTS	Haines Company, Inc.
	ABRAHIM Husseln	Haines Company, Inc.
	ADAM Abrahman	Haines Company, Inc.
	ARAYAA Imaz	Haines Company, Inc.
	BAASANKHUU	Haines Company, Inc.
	Oyunbold	Haines Company, Inc.
	BATTUMUR Dod	Haines Company, Inc.
	BAUTISTAV lcente	Haines Company, Inc.
	BLACKWELL Robed	Haines Company, Inc.
	BORJA Rosallna	Haines Company, Inc.
	BYRNE Remedlos	Haines Company, Inc.
	CHULUUNBAT	Haines Company, Inc.
	Altantseltg	Haines Company, Inc.
	CORNEJO hellnda	Haines Company, Inc.

FINDINGS

<u>Year</u>	<u>Uses</u>	<u>Source</u>
2006	DASHJUGDER	Haines Company, Inc.
	Enkhsalkhan	Haines Company, Inc.
	DASHNYAM	Haines Company, Inc.
	elg ansuren	Haines Company, Inc.
	DEGUZMAN Carmen	Haines Company, Inc.
	ECHEVERIA Duran	Haines Company, Inc.
	Marda E	Haines Company, Inc.
	GAGNE Sy Ma R	Haines Company, Inc.
	GENTRY Sheila	Haines Company, Inc.
	GOMBOCHIN Gunjma	Haines Company, Inc.
	GOMES Sheila	Haines Company, Inc.
	GONBOJAV	Haines Company, Inc.
	Otgonjargal	Haines Company, Inc.
	GONALEZAnton lo	Haines Company, Inc.
	GOOLSBY Cynthia	Haines Company, Inc.
HANNADOUSay Id	Haines Company, Inc.	
2004	ALTANTSETSEG CHULUUNBAT	Cole Information Services
	MUNKHTUYA BATMUNKH	Cole Information Services
	CHERIF DIALLO	Cole Information Services
	ROBERT MAKILING	Cole Information Services
	ODGEREL SODNONDORJ	Cole Information Services
	TAMIR SUNDUISUREN	Cole Information Services
	GANTUYA DELGERTOGTOKH	Cole Information Services
	NEMEKHBAYER GAITAV	Cole Information Services
	BIJAY GAUTAM	Cole Information Services
	CYNTHIA GOOLSBY	Cole Information Services
	RUI LI	Cole Information Services
	BAYANKHISHIG NAMSRAI	Cole Information Services
	NASHENA STUART	Cole Information Services
	DAOUDA THIONGANE	Cole Information Services
	MURJIN	Cole Information Services
OCHGEREL SHAGDAR TRNSPRTTN	Cole Information Services	

FINDINGS

<u>Year</u>	<u>Uses</u>	<u>Source</u>
2004	SLICE OF LIFE PIZZA	Cole Information Services
	OCHGEREL SHAGDAR TRNSPRTTN	Cole Information Services
	TSERING LHATSO	Cole Information Services
	PRISCILA MANASAN	Cole Information Services
	SNEHAL SHINGAVI	Cole Information Services
	BATERDENE TOLYA	Cole Information Services
	MONINA CAWILE	Cole Information Services
	MODESTO IMPANG	Cole Information Services
	BAASANKHUU OYUNBOLD	Cole Information Services
	SAINBILEG LKHAGVASUREN	Cole Information Services
	MORENO ANNIE	Cole Information Services
	ESMERALDO ENCARNACION	Cole Information Services
	SYLVIA GAGNE	Cole Information Services
	ERDENE GONGORJAV	Cole Information Services
	AGUS PRIYONO	Cole Information Services
	DARRYL PHILLIPS	Cole Information Services
	ROBERT BLACKWELL	Cole Information Services
	JUDITH VERGARA	Cole Information Services
	MAGDALENA CUSTODIO	Cole Information Services
	YESUNJIN NYANTAISUREN	Cole Information Services
	ULZIIBUYAN PUREV/DORG	Cole Information Services
	MARINA AMAGUIN	Cole Information Services
	BURENDASH MYAJMARSUREN	Cole Information Services
	RAMON SALAZAR	Cole Information Services
	ANTONIO LANDINGIN	Cole Information Services
	MING LAU	Cole Information Services
	BAYASGALAM MYAMDORJ	Cole Information Services
	YOLANDA REED	Cole Information Services
	LYZEL RUBIO	Cole Information Services
	BATBAYAR TSAGAAN	Cole Information Services
	GANCHIMEG GOMBOCHEN	Cole Information Services
	SALVADOR GONZALGO	Cole Information Services

FINDINGS

<u>Year</u>	<u>Uses</u>	<u>Source</u>
2004	ERNESTO YANGA	Cole Information Services
	GINA JACKSON	Cole Information Services
	MELINDA TUPAS	Cole Information Services
	NILE EVANS	Cole Information Services
	JARGALAN MAGSAR	Cole Information Services
	LUIS SERNA	Cole Information Services
	NARANTSETSEG SHAALUU	Cole Information Services
	LUCIA VILLAMERO	Cole Information Services
	SONAM TOBGAY	Cole Information Services
	CARMEN DEGUZMAN	Cole Information Services
	DARREN GODFREY	Cole Information Services
	DELGERTSETSEG NAIMAA	Cole Information Services
	VICTORIANO FAJARDO	Cole Information Services
	DEBORAH BREAULT	Cole Information Services
	BENJAMIN BAUTISTA	Cole Information Services
	BELÉN TUNGOHAN	Cole Information Services
	GUILLERMO RUSTIA	Cole Information Services
	R TORRES	Cole Information Services
	TSAVAGJAB DOLGORSUREN	Cole Information Services
	BATTUMUR DORJ	Cole Information Services
	BATCHINEG BATERDENE	Cole Information Services
	DURAN ECHEVERIA	Cole Information Services
	BYAMBAJARGAL LKHAJVASUREN	Cole Information Services
	OCHGERAL SHAGDAR	Cole Information Services
TEGSHJARGAL DORJGOTOV	Cole Information Services	
ERDENEBILEJ TSERENPIL	Cole Information Services	
E GOMBOJAV	Cole Information Services	
ANTONIO GONZALEZ	Cole Information Services	
RETHAIN LONJIB	Cole Information Services	
OYUNERDENE YONDON	Cole Information Services	
TENPA CHOPHEL	Cole Information Services	
2000	4 DELA CRUZ DOUGLAS	Pacific Bell

FINDINGS

<u>Year</u>	<u>Uses</u>	<u>Source</u>
2000	4 DELA CRUZ LYDIA A	Pacific Bell
	L3 DIALLO CHERIF	Pacific Bell
	M2 BHUTIA CHEMPEN	Pacific Bell
	M4 SHINGAVI SNEHAL	Pacific Bell
	M5 SEMEDO GEORGETTE	Pacific Bell
	251 JACKSON JEREMIAH M	Pacific Bell
	253 SENGMO TSUNDUE	Pacific Bell
	258 BABARA MAURICE	Pacific Bell
	263 FERNANDEZ IGNATIUS	Pacific Bell
	269 JAVIER VIRGINIA	Pacific Bell
	271 BOKNOV SOLONGO	Pacific Bell
	272 WANGMO TSERING	Pacific Bell
	273 KHISHIGDORJ SUKHEE	Pacific Bell
	353 GANTUMUR BAYARAA	Pacific Bell
	356 THIONGANE DA OUDA	Pacific Bell
	360 GONZALEZ ANTONIO RAUL	Pacific Bell
	363 YANGA ERNESTO B	Pacific Bell
	365 WEBB EDDIE	Pacific Bell
	368 DE ASIS NESTOR	Pacific Bell
	369 NORBU TENZIN	Pacific Bell
	373 NOBELLO LYDIA M	Pacific Bell
	453 AGPAOA LUZVIMINBA	Pacific Bell
	454 ERICKSEN RICHARD	Pacific Bell
	458 GOMBOCHEN GANCHIMEG	Pacific Bell
	462 PURSELL DAVID	Pacific Bell
	463 MCAFEE MELONYCE	Pacific Bell
	465 BRELAND RUDOLPH V JR	Pacific Bell
	468 BREAULT DEBORAH	Pacific Bell
	473 DAVAATSERREN OTGONBAYAR	Pacific Bell
	553 CARRIN JOSHUA S	Pacific Bell
	554 IMPANG MODESTO	Pacific Bell
	558 YADANTSOO NARANTUYA	Pacific Bell

FINDINGS

<u>Year</u>	<u>Uses</u>	<u>Source</u>
2000	561 MALIG VIVIEN	Pacific Bell
	573 LAU MING SHAN	Pacific Bell
	574 TSOGT TSEVELMAA	Pacific Bell
	652 LEE KYONG SEOK	Pacific Bell
	662 TERRY ROBT	Pacific Bell
	664 PEETZ ROLLEN	Pacific Bell
	666 DISMUTE VERGIL	Pacific Bell
	666 DISMUTE VERGIL	Pacific Bell
1999	SHEILA GENTRY	Cole Information Services
	JACK SUMSKI	Cole Information Services
	ALTA CHULUUNBAT	Cole Information Services
	TYRELL DAVIS	Cole Information Services
	RONNIE VICKORY	Cole Information Services
	JENNIFER OUK	Cole Information Services
	ERNESTO YANGA	Cole Information Services
	SCOTT PATTEN	Cole Information Services
	MARTHA ALKARAZ	Cole Information Services
	LUCIA VILLAMERO	Cole Information Services
	REBECCA KANE	Cole Information Services
	PAULA RUSTIA	Cole Information Services
	BELEN TUNGOHAN	Cole Information Services
	ROSALINA BORJA	Cole Information Services
	VIVIEN MALIG	Cole Information Services
	GANTUMAR DORLIGJAV	Cole Information Services
	BABAK GHOLAMHOSSEINI	Cole Information Services
	CARMEN DEGUZMAN	Cole Information Services
	R TORRES	Cole Information Services
	VICENTE BAUTISTA	Cole Information Services
S DAGIRAVDAN	Cole Information Services	
LEON DAVIS	Cole Information Services	
DURAN ECHEVERIA	Cole Information Services	
LUIS SERPA	Cole Information Services	

FINDINGS

<u>Year</u>	<u>Uses</u>	<u>Source</u>
1999	IRA STERLING	Cole Information Services
	ERDENEBILEJ TSERENPIL	Cole Information Services
	SHELA GOMES	Cole Information Services
	ANTONIO GONZALEZ	Cole Information Services
	ROBERT MAKILING	Cole Information Services
	KAYSHA TIGGE	Cole Information Services
	CYNTHIA GOOLSBY	Cole Information Services
	BELELEGN WONJI	Cole Information Services
	VIRGINIA JOHNSON	Cole Information Services
	ANTENEH DINK	Cole Information Services
	STEVAN GASKILL	Cole Information Services
	ISRAEL GOMEZ	Cole Information Services
	EDWARD JACKSON	Cole Information Services
	REMEDIOS BYRNE	Cole Information Services
	MODESTO IMPANG	Cole Information Services
	JESSICA RAMOS	Cole Information Services
	HUSSEIN ABRAHIM	Cole Information Services
	HERMAN ATOY	Cole Information Services
	YANNI VALLEY	Cole Information Services
	ELIZABETH DISMUTE	Cole Information Services
	AZEL TUPAS	Cole Information Services
	SYLVIA GAGNE	Cole Information Services
	JOSEF GINSBERG	Cole Information Services
	MAGGIE COCKRELL	Cole Information Services
	I CHAVEZ	Cole Information Services
	ROBERT BLACKWELL	Cole Information Services
	KIRA MALELU	Cole Information Services
	RAMON SALAZAR	Cole Information Services
	HAMADI WALLS	Cole Information Services
1996	261 CAVIZO CONCHITA	PACIFIC BELL DIRECTORY
	263 LABATIAO C	PACIFIC BELL DIRECTORY
	268 ABDUL MALIK	PACIFIC BELL DIRECTORY

FINDINGS

<u>Year</u>	<u>Uses</u>	<u>Source</u>
1996	269 JAVIER VIRGINIA	PACIFIC BELL DIRECTORY
	271 WASHINGTON OLIN	PACIFIC BELL DIRECTORY
	360 ROBINSON GARRETT	PACIFIC BELL DIRECTORY
	452 TCHAKAROV VESSELIN	PACIFIC BELL DIRECTORY
	469 LIU Y	PACIFIC BELL DIRECTORY
	560 ZHANG SAI ZHU	PACIFIC BELL DIRECTORY
	562 QUINTEROS X	PACIFIC BELL DIRECTORY
	664 PEETZ ROLLEN	PACIFIC BELL DIRECTORY
	666 TERRY ROBT	PACIFIC BELL DIRECTORY
	670 SORIANO ARNOLD	PACIFIC BELL DIRECTORY
1994	WON, JAE H	Cole Information Services
	SAEED, SHAEF	Cole Information Services
	BUTCHINOFF, V P	Cole Information Services
	RUSSELL, EDWARD W	Cole Information Services
1992	JARDESTEN IRENE	PACIFIC BELL DIRECTORY
	BUTCHINOFF VALENTINE P	PACIFIC BELL DIRECTORY
	266 DIZON CARMEN J	PACIFIC BELL DIRECTORY
	271 SANDOVAL ALBERT	PACIFIC BELL DIRECTORY
	351 WASHINGTON OLIN	PACIFIC BELL DIRECTORY
	354 WILLIAMS STEVE	PACIFIC BELL DIRECTORY
	364 MITCHELL CLYDE	PACIFIC BELL DIRECTORY
	366 TERRY ROBT	PACIFIC BELL DIRECTORY
	466 RUSSELL EDWARD W	PACIFIC BELL DIRECTORY
	468 PARK DON	PACIFIC BELL DIRECTORY
	472 PALMER NICHOLAS	PACIFIC BELL DIRECTORY
	569 UZETA FRANK J	PACIFIC BELL DIRECTORY
	572 AHMED YASSER	PACIFIC BELL DIRECTORY
	664 PEETZ ROLLEN	PACIFIC BELL DIRECTORY
	665 RAJAH SINGA	PACIFIC BELL DIRECTORY
	1991	Warren Tamara
Washington Olin		PACIFIC BELL WHITE PAGES
Atases Catherine V		PACIFIC BELL WHITE PAGES

FINDINGS

<u>Year</u>	<u>Uses</u>	<u>Source</u>
1991	Butchinoff Valentine P	PACIFIC BELL WHITE PAGES
	Butchs Excavating Inc	PACIFIC BELL WHITE PAGES
	Iarris Albert Kayo	PACIFIC BELL WHITE PAGES
	Johnson Jos Carl	PACIFIC BELL WHITE PAGES
	Midlam Alfred	PACIFIC BELL WHITE PAGES
	Midney BJ	PACIFIC BELL WHITE PAGES
	Midnight Peter	PACIFIC BELL WHITE PAGES
	Motz Phyllis	PACIFIC BELL WHITE PAGES
	Palmer Nicholas	PACIFIC BELL WHITE PAGES
	Palmer Pat	PACIFIC BELL WHITE PAGES
	Palmer Phillip & Bonnie	PACIFIC BELL WHITE PAGES
	Palmer RE	PACIFIC BELL WHITE PAGES
	Palmer Ralph W	PACIFIC BELL WHITE PAGES
	Peetz Rollen	PACIFIC BELL WHITE PAGES
	Pickett Elmo	PACIFIC BELL WHITE PAGES
	Roe George Sr	PACIFIC BELL WHITE PAGES
	Sandoval Albert	PACIFIC BELL WHITE PAGES
	Sandoval Anthony & Teresa	PACIFIC BELL WHITE PAGES
	Terry Robt	PACIFIC BELL WHITE PAGES
	Uzeta Frank J	PACIFIC BELL WHITE PAGES
	Warren Scott	PACIFIC BELL WHITE PAGES
	WARRENS SECURITY SYSTEMS INC	PACIFIC BELL WHITE PAGES
	Warren Stacia	PACIFIC BELL WHITE PAGES
Warren Suzanne	PACIFIC BELL WHITE PAGES	
Warren T	PACIFIC BELL WHITE PAGES	
1986	Atases Catherine V	PACIFIC BELL WHITE PAGES
	I Clark Geo	PACIFIC BELL WHITE PAGES
	Fagan Roy	PACIFIC BELL WHITE PAGES
	Fagans A D	PACIFIC BELL WHITE PAGES
	Fagans TT	PACIFIC BELL WHITE PAGES
	Gustavson Ralph	PACIFIC BELL WHITE PAGES
	I Harris Albert Kayo	PACIFIC BELL WHITE PAGES

FINDINGS

<u>Year</u>	<u>Uses</u>	<u>Source</u>
1986	Juette Hattie	PACIFIC BELL WHITE PAGES
	Kaufman J E	PACIFIC BELL WHITE PAGES
	Kelly Michael F	PACIFIC BELL WHITE PAGES
	La Brie Sears	PACIFIC BELL WHITE PAGES
	Labriola K	PACIFIC BELL WHITE PAGES
	Labriola K	PACIFIC BELL WHITE PAGES
	Lynch Sonya	PACIFIC BELL WHITE PAGES
	Lynch Stacey	PACIFIC BELL WHITE PAGES
	Martens Richard G	PACIFIC BELL WHITE PAGES
	Martinez Jack E	PACIFIC BELL WHITE PAGES
	Martinez James E	PACIFIC BELL WHITE PAGES
	Martinez Jason	PACIFIC BELL WHITE PAGES
	Martinez Jerry & Katherine	PACIFIC BELL WHITE PAGES
	Mc Gee Frank J	PACIFIC BELL WHITE PAGES
	Midlam Alfred	PACIFIC BELL WHITE PAGES
	Ow en Tom P	PACIFIC BELL WHITE PAGES
	Paige Virginia Mrs	PACIFIC BELL WHITE PAGES
	Pickett Elmo	PACIFIC BELL WHITE PAGES
	Pickett Frances R	PACIFIC BELL WHITE PAGES
	Pickett Gerald	PACIFIC BELL WHITE PAGES
Rallo Josephine	PACIFIC BELL WHITE PAGES	
Santos John	PACIFIC BELL WHITE PAGES	
Wright Don	PACIFIC BELL WHITE PAGES	
Wright Don W	PACIFIC BELL WHITE PAGES	
1980	Acosta Thos	Pacific Telephone
	Allen Jas M	Pacific Telephone
	Atases Catherine V	Pacific Telephone
	Benks Clarence	Pacific Telephone
	Bruce Ann	Pacific Telephone
	Chavez A B	Pacific Telephone
	Clark Geo	Pacific Telephone
	Coe Mary	Pacific Telephone

FINDINGS

<u>Year</u>	<u>Uses</u>	<u>Source</u>
1980	Comoux Max	Pacific Telephone
	Davis G	Pacific Telephone
	Economy Rooter Sew er Service	Pacific Telephone
	Fagan Roy	Pacific Telephone
	Grossman Harry S	Pacific Telephone
	Harris Albert Kayo	Pacific Telephone
	Hart Clemmie W	Pacific Telephone
	Hendricks Lew is G	Pacific Telephone
	Jacobsen Le Roy	Pacific Telephone
	Johnson Jimmie	Pacific Telephone
	Johnson Richard	Pacific Telephone
	Kaufman J E	Pacific Telephone
	La Brie Sears	Pacific Telephone
	Martens Richard G	Pacific Telephone
	Mc Gee Frank J	Pacific Telephone
	Mott Jos E	Pacific Telephone
	Nelson Dave	Pacific Telephone
	Nelson How ard P	Pacific Telephone
	Orong Apolonio M	Pacific Telephone
	Ow en Tom P	Pacific Telephone
	Pickett Elmo	Pacific Telephone
	Pulford Geo	Pacific Telephone
	Roby Clara Mrs	Pacific Telephone
	Rootmaster Sew er & Drain	Pacific Telephone
	Santos John	Pacific Telephone
	Scimitar Club	Pacific Telephone
	Stockholm Arthur	Pacific Telephone
Thomas Eddie	Pacific Telephone	
Tudhope T J	Pacific Telephone	
Uzeta Frank J	Pacific Telephone	
Wilham Vincent	Pacific Telephone	
1970	TUDHOPE T J	Pacific Telephone Directory

FINDINGS

<u>Year</u>	<u>Uses</u>	<u>Source</u>
1970	URQUHART ERNEST C	Pacific Telephone Directory
	URQUHART JENNIE C	Pacific Telephone Directory
	VAN ALLEN ALBERT G	Pacific Telephone Directory
	WARE EDDIE	Pacific Telephone Directory
	WOOD FREDA M	Pacific Telephone Directory
	WOODSON ESTELLE	Pacific Telephone Directory
	YEAGER F MRS	Pacific Telephone Directory
	ANTHOFER BETTY	Pacific Telephone Directory
	ASH MORRIS	Pacific Telephone Directory
	BENNESEN CHAS	Pacific Telephone Directory
	BLAYEACHEATTAI NEWTON	Pacific Telephone Directory
	BRAYTON M L	Pacific Telephone Directory
	BRUCE ANN	Pacific Telephone Directory
	BURT JEWEL MRS	Pacific Telephone Directory
	CICCONE ALICE	Pacific Telephone Directory
	COE MARY	Pacific Telephone Directory
	DAVID J P	Pacific Telephone Directory
	DAYTON AUGUSTA K MRS	Pacific Telephone Directory
	EVERETT JAS	Pacific Telephone Directory
	FELLERS LOWELL T	Pacific Telephone Directory
	FRANCIS MINNIE	Pacific Telephone Directory
	GEOGA HARRY C	Pacific Telephone Directory
	GILLESPIE HELEN	Pacific Telephone Directory
	HART CLEMMIE W	Pacific Telephone Directory
	HASTY M F	Pacific Telephone Directory
	HENDRICKS LEWIS G	Pacific Telephone Directory
	HIRSCH DORA MRS	Pacific Telephone Directory
	INGRAM MICHAEL C	Pacific Telephone Directory
	JOHNSON O M	Pacific Telephone Directory
	JOSEPH HENRY	Pacific Telephone Directory
	KING JOS N	Pacific Telephone Directory
	LANDREGAN NORMAN	Pacific Telephone Directory

FINDINGS

<u>Year</u>	<u>Uses</u>	<u>Source</u>
1970	LANE CAMILLE M	Pacific Telephone Directory
	LARSON ELIN M	Pacific Telephone Directory
	LINKOFF SOPHIE MRS	Pacific Telephone Directory
	LONG ADA B MRS	Pacific Telephone Directory
	LONG I V	Pacific Telephone Directory
	MAC FARLANE MABEL A	Pacific Telephone Directory
	MARTENS R G	Pacific Telephone Directory
	MCDONALD MAYSIE MRS	Pacific Telephone Directory
	MCFADDEN E	Pacific Telephone Directory
	MEIER MARIE E MRS	Pacific Telephone Directory
	NICHOLSON INEZ MRS	Pacific Telephone Directory
	PICKETT ELMO	Pacific Telephone Directory
	PLUMMER MAMIE MRS	Pacific Telephone Directory
	QUAIN NEWTON K	Pacific Telephone Directory
	QUARLES M M	Pacific Telephone Directory
	REGAN JAS E	Pacific Telephone Directory
	RICHARDSON WILLIE	Pacific Telephone Directory
	SCIMITAR CLUB	Pacific Telephone Directory
	STROM PAULINE	Pacific Telephone Directory
	THOMAS EDDIE	Pacific Telephone Directory
1967	COIT RAMSEY HOTEL	R. L. Polk Co.
	SCIMITAR CLUB	R. L. Polk Co.
	GILLIS EDNA E MRS	R. L. Polk Co.
	KELLER EMILY R	R. L. Polk Co.
	MC DONALD MAYSIE J MRS	R. L. Polk Co.
	PIUS MARGUERITE MRS	R. L. Polk Co.
1962	Pius Marguerite	Pacific Telephone
	Scimitar Club	Pacific Telephone
	Shimonek Jos W	Pacific Telephone
1955	SCIMITAR CLUB	The Pacific Telephone & Telegraph Co.
1950	COLT HOTEL HOTEL COIT RAMSEY	The Pacific Telephone & Telegraph Co.
	COIT RAMSEY HOTEL	The Pacific Telephone & Telegraph Co.

FINDINGS

<u>Year</u>	<u>Uses</u>	<u>Source</u>
1950	COOPER ROBT E REV R	The Pacific Telephone & Telegraph Co.
	GALLAGHER MI E R	The Pacific Telephone & Telegraph Co.
	HOTEL COLT	The Pacific Telephone & Telegraph Co.
	HOTEL COIT RAMSEY	The Pacific Telephone & Telegraph Co.
	WAGNER JOHN J R	The Pacific Telephone & Telegraph Co.
1945	COIT HOTEL	The Pacific Telephone & Telegraph Co.
	HOTEL COIT	The Pacific Telephone & Telegraph Co.
1943	Mac Caskie Norma hskpr Hotel Colt r	R. L. Polk & Co.
	MINNEY Martin T with Mc Collum Mortgage Co r	R. L. Polk & Co.
	Parks Mildred J tchr Pub Sch r	R. L. Polk & Co.
	Points John R mgr Hotel Colt h	R. L. Polk & Co.
	Rankin Dora M tchr Pub Sch r	R. L. Polk & Co.
	Yost Bessie M cash J A Berger r	R. L. Polk & Co.
	Ardley Marcia S tchr Pub Sch r	R. L. Polk & Co.
	Chandler Scott pres Central Ins Agency r	R. L. Polk & Co.
	HAMMOND JENNIE M Colonial Cafeteria	R. L. Polk & Co.
	HAMMOND SARAH G Colonial Cafeteria	R. L. Polk & Co.
	Hjelm Christian W marine eng U S Maritime Com r	R. L. Polk & Co.
	JUSTICE Jesse L eng L A Young Spring & Wire Corp r	R. L. Polk & Co.
	Lukens Virginia A slsw n J C Penney Co r	R. L. Polk & Co.
1938	COIT HOTEL	Pacific Telephone
	CONANT LOU E MRS CH SCI PRACT	Pacific Telephone
	COOPER ROBT E REV R	Pacific Telephone
	HOTEL COIT	Pacific Telephone
1933	ABDILL ROSS R	R. L. Polk & Co.
	ARDLEY MARCIA S TCHR OKLD PUB SCH R	R. L. Polk & Co.
	BARKER A D R	R. L. Polk & Co.
	CARPENTER MARGT L R	R. L. Polk & Co.
	COIT F R BOAT HSE A TDT OKLD PLAYGROUND DEPT R	R. L. Polk & Co.
	COIT HOTEL	R. L. Polk & Co.

FINDINGS

<u>Year</u>	<u>Uses</u>	<u>Source</u>
1933	COIT ROGER PRES COIT INV CO PRES OAKLAND BOARD OF PARK DIRECTORS R	R. L. Polk & Co.
	EUSTIS LILLIAN A R	R. L. Polk & Co.
	FRENCH FLORENCE R	R. L. Polk & Co.
	FRENCH MARY A MRS R	R. L. Polk & Co.
	GOODWIN HELEN MRS R	R. L. Polk & Co.
	GOVEY W F R	R. L. Polk & Co.
	HADLEY J M R	R. L. Polk & Co.
	HAMMOND JENNIE M (COLONIAL CAFETERIA CO) R	R. L. Polk & Co.
	HAMMOND SARAH G MRS (COLONIAL CAFETERIA CO) R	R. L. Polk & Co.
	HOTEL COIT C B COIT MGR	R. L. Polk & Co.
	JOHNSON MARGT R	R. L. Polk & Co.
	KRUECKEL ANDW R	R. L. Polk & Co.
	MACKINNON J A CLK R	R. L. Polk & Co.
	MARSTON FRED R	R. L. Polk & Co.
	MILLER ALICE A MRS R	R. L. Polk & Co.
	MORAN SARAH R MRS R	R. L. Polk & Co.
	MUSCIO LILLIAN TCHR OKLD PUB SCH R	R. L. Polk & Co.
	PALLODY EARL R	R. L. Polk & Co.
	RITTIGSTEIN HERMAN R	R. L. Polk & Co.
	ROBERTS J A OFFICE EQUIP	R. L. Polk & Co.
	SHEFFIELD MARY S MRS R	R. L. Polk & Co.
	VISHER E A MRS R	R. L. Polk & Co.
	WEBB JOS R	R. L. Polk & Co.
	WELSH HARRY W (AGNES C) DEPT MGR BILL MOTORS CO R	R. L. Polk & Co.
	WOOD H N R	R. L. Polk & Co.
	YOST BESSIE MRS BKPR BERGER & HOLLIDGE R	R. L. Polk & Co.
1928	Haste Marcia S tcbr OPS R	R.L. Polk and Co of California
	Artman E L jr phys Industrial Injury Staff R	R.L. Polk and Co of California
	hll Frances slsw mn R	R.L. Polk and Co of California
	ri Irene H Mrs R	R.L. Polk and Co of California

FINDINGS

<u>Year</u>	<u>Uses</u>	<u>Source</u>
1928	Albt D electro R	R.L. Polk and Co of California
	mount Geo W actor R	R.L. Polk and Co of California
	55th Helen L sten R	R.L. Polk and Co of California
	Brinkerhoff Jos slsmn E B Field Co R	R.L. Polk and Co of California
	Cantel Rosette nurse J R Morris R	R.L. Polk and Co of California
	Journal Estelle P tchr OPS R	R.L. Polk and Co of California
	Chapin F Mrs R	R.L. Polk and Co of California
	Kohn Martin J R	R.L. Polk and Co of California
	B Margt bkpr Cherrys Inc R	R.L. Polk and Co of California
	res Edw H slsmn R	R.L. Polk and Co of California
	10th Florence t lchtr OPS R	R.L. Polk and Co of California
	Wildwood Marion A tchr OPS R	R.L. Polk and Co of California
	Santa Fred C R	R.L. Polk and Co of California
	Melbourne J G Mrs R	R.L. Polk and Co of California
	Haskell Fred H elk R	R.L. Polk and Co of California
	Montgomery Eliz D tchr OPS R	R.L. Polk and Co of California
	Musclo Lillian E tchr OPS R	R.L. Polk and Co of California
	bl Parley Eileen phys	R.L. Polk and Co of California
	H	R.L. Polk and Co of California
	W Wm H elk R	R.L. Polk and Co of California
	ton Eli Z R	R.L. Polk and Co of California
	h Clarence O R	R.L. Polk and Co of California
	Samela Olga tchr OPS R	R.L. Polk and Co of California
	Rubber Eliz nurse R	R.L. Polk and Co of California
	n Stephen E R	R.L. Polk and Co of California
	Tobias J G slsmn R	R.L. Polk and Co of California
	mond Anita M R	R.L. Polk and Co of California
	H Howard W R	R.L. Polk and Co of California
	Creek W H slsmn Warren Bros Co R	R.L. Polk and Co of California
	Cupples Sam porter R	R.L. Polk and Co of California
	Assn Perry slsmn R	R.L. Polk and Co of California
	Florence J R	R.L. Polk and Co of California

FINDINGS

<u>Year</u>	<u>Uses</u>	<u>Source</u>
1928	Mary A Mrs R	R.L. Polk and Co of California
	Glover Anne F R	R.L. Polk and Co of California
	P Arth Melk Hotel Colt R	R.L. Polk and Co of California
	h HF Mrs R	R.L. Polk and Co of California
	Fleming Virginia H sten R	R.L. Polk and Co of California

1446 HARRISON ST

<u>Year</u>	<u>Uses</u>	<u>Source</u>
2014	VILLAMOR FULGADO	Cole Information Services
2009	MARY FULGADO	Cole Information Services
1999	MARY FULGADO	Cole Information Services

1450 HARRISON ST

<u>Year</u>	<u>Uses</u>	<u>Source</u>
2004	OCCUPANT UNKNOWN	Cole Information Services
2000	BETTER WAY SEWING COMPANY	Pacific Bell
1999	CHEUK WING GARMENTS	Cole Information Services
1996	ALBERTERENCE DESIGNS	PACIFIC BELL DIRECTORY
	ALBERTERENCE DESIGNS	PACIFIC BELL DIRECTORY
	STARTEX INTERNATIONAL INC	PACIFIC BELL DIRECTORY
1994	STARTEX INTERNATIONAL INC	Cole Information Services
	TIMPLEX INTERNATIONAL INC	Cole Information Services
	WAKAKO ITO GUTMAN	Cole Information Services
	ALBERTERENCE DESIGNS	Cole Information Services
	A COLOR A DAY PRINTING	Cole Information Services
	HARRY ANASTOS	Cole Information Services
	A COLOR A DAY FAX SVC	Cole Information Services
	WAKAKO ITO GUTMAN PATTERNS	Cole Information Services
1992	WAKAKO ITO GUTMAN PATTERNS	PACIFIC BELL DIRECTORY
	STARTEX INTERNATIONAL INC	PACIFIC BELL DIRECTORY
	A COLOR A DAY FAX SERVICE	PACIFIC BELL DIRECTORY
	A-COLOR-A-DAY PRINTING	PACIFIC BELL DIRECTORY
	ANASTOS HARRY	PACIFIC BELL DIRECTORY
1991	Anastos Harry	PACIFIC BELL WHITE PAGES

FINDINGS

<u>Year</u>	<u>Uses</u>	<u>Source</u>
1991	Startex International Inc	PACIFIC BELL WHITE PAGES
	Starts B	PACIFIC BELL WHITE PAGES
	Wakako Ito Gutman Patterns	PACIFIC BELL WHITE PAGES
1986	W E N G E R E C E L E C T R O N I C S	PACIFIC BELL WHITE PAGES
1980	W E N G E R E C E L E C T R O N I C S C O	Pacific Telephone
1970	W E N G E R E C E L E C T R O N I C S C O	Pacific Telephone Directory
1967	W E N G E R E C E L E C T R O N I C S S U P S	R. L. Polk Co.
1962	E C W E N G E R C O	Pacific Telephone
	W E N G E R E C C O r a d i o s u p p l i e s	Pacific Telephone
1955	W E N G E R E C C O R A D I O S U P P L I E S	The Pacific Telephone & Telegraph Co.
1950	W E N G E R E C C A R A D I O S U P P L I E S	The Pacific Telephone & Telegraph Co.
1945	W E N G E R E C C O R A D I O S U P P L I E S	The Pacific Telephone & Telegraph Co.
1943	Wenger Ervin C Flora M w hol radio supp	R. L. Polk & Co.
1938	PAC GAS APPLIANCE CO	Pacific Telephone
	SALISBURY H S PAC GAS APPLIANCE CO	Pacific Telephone
	SALISBURY H S PLUMBER	Pacific Telephone
	SALSBURY CORP	Pacific Telephone
1933	HUTCHINSON CO HARDY C HUTCHINSON SEC STREET AND SEWER CONTRACTORS CRUSHED R	R. L. Polk & Co.
1928	Misc Alex C autos	R.L. Polk and Co of California
1925	RICKENBACKER CO OF OAKLAND	R. L. Polk & Co. of California
	WILLS SAINTE CLAIRE MOTOR CAR AGENCY	R. L. Polk & Co. of California
	WILSON FRISBIE CO INC	R. L. Polk & Co. of California
	WILSON FRISBIE CO INC	R. L. Polk & Co. of California
1920	MULLER HUGO	R. L. Polk & Co. of California
	WESTCOTT MOTOR CAR AGCY	R. L. Polk & Co. of California

1451 HARRISON ST

<u>Year</u>	<u>Uses</u>	<u>Source</u>
2017	HIENS MARKET	Cole Information Services
2014	HIENS MARKET	Cole Information Services
2006	HIENS MARKET	Haines Company, Inc.

FINDINGS

<u>Year</u>	<u>Uses</u>	<u>Source</u>
2004	OCCUPANT UNKNOWN	Cole Information Services
	HIENS MARKET	Cole Information Services
2000	HIEN S MARKET	Pacific Bell
1999	HIENS MARKET	Cole Information Services
1996	HIEN S MARKET	PACIFIC BELL DIRECTORY
1994	HIENS MARKET	Cole Information Services
1992	HIEN S MARKET	PACIFIC BELL DIRECTORY
1970	EL MOROCCO LOUNGE	Pacific Telephone Directory
1967	EL MOROCCO TAVERN	R. L. Polk Co.
1962	EL MOROCCO LOUNGE	Pacific Telephone
1938	KOVARIK LADIES TAILOR	Pacific Telephone
1933	KOVARIK S (ALOIS AND GERHARD L KOVARIK) LADIES TAILORS	R. L. Polk & Co.

1456 HARRISON ST

<u>Year</u>	<u>Uses</u>	<u>Source</u>
1920	WOODHULL M E R	R. L. Polk & Co. of California

1459 HARRISON ST

<u>Year</u>	<u>Uses</u>	<u>Source</u>
1920	STEPHANUS MRS P R	R. L. Polk & Co. of California

1460 HARRISON ST

<u>Year</u>	<u>Uses</u>	<u>Source</u>
1967	DOHLER ORIEL	R. L. Polk Co.

1464 HARRISON ST

<u>Year</u>	<u>Uses</u>	<u>Source</u>
1920	RAY MAPLE C R	R. L. Polk & Co. of California

1465 HARRISON ST

<u>Year</u>	<u>Uses</u>	<u>Source</u>
1920	KELLY WM E R	R. L. Polk & Co. of California

1469 HARRISON ST

<u>Year</u>	<u>Uses</u>	<u>Source</u>
1920	ROSE MRS L R	R. L. Polk & Co. of California

FINDINGS

1476 HARRISON ST

<u>Year</u>	<u>Uses</u>	<u>Source</u>
1920	ZYGOWSKI E R	R. L. Polk & Co. of California

1484 HARRISON ST

<u>Year</u>	<u>Uses</u>	<u>Source</u>
1920	WILSONIA APTS	R. L. Polk & Co. of California

1492 HARRISON ST

<u>Year</u>	<u>Uses</u>	<u>Source</u>
1920	PISANI R A R	R. L. Polk & Co. of California

1493 HARRISON ST

<u>Year</u>	<u>Uses</u>	<u>Source</u>
1920	HINKEL H R	R. L. Polk & Co. of California
	HANSEN MISS EDNA R	R. L. Polk & Co. of California

1500 HARRISON ST

<u>Year</u>	<u>Uses</u>	<u>Source</u>
2004	OCCUPANT UNKNOWN	Cole Information Services
1986	Dostinich A	PACIFIC BELL WHITE PAGES
1980	Geary Motor Sales	Pacific Telephone
1967	SIMMONS SERVICE GARAGE	R. L. Polk Co.
1962	How ards Auto Parks	Pacific Telephone
1943	OAKLAND Furniture Warehouse Co Maurice Bolton E E Ratto	R. L. Polk & Co.
1938	BOLTON & RATTO FURNITURE	Pacific Telephone
	OAKLAND FURNITURE CO	Pacific Telephone
1933	RAYMOND GARAGE (LOUIE SACCO AND ANDY CORTEZZO) STUDEBAKER AND GENERAL AUTO	R. L. Polk & Co.
1928	Alemite Lubricator Co R D Foale mgr auto reprs	R.L. Polk and Co of California
	n H Garage	R.L. Polk and Co of California
1925	ALEMITE SERVICE CO	R. L. Polk & Co. of California
	RAYMOND GARAGE	R. L. Polk & Co. of California

FINDINGS

1501 HARRISON ST

<u>Year</u>	<u>Uses</u>	<u>Source</u>
2017	KIESHA SAVE THE CHILDREN FOUNDATION	Cole Information Services
	VIDEO HOLLYWOOD	Cole Information Services
	K HOT HOLLYWOOD BTQ	Cole Information Services
2006	VIDEO HOLLYWOOD	Haines Company, Inc.
	KHOTHOLLYWOOD	Haines Company, Inc.
	KHOTTBOUTIQUE	Haines Company, Inc.
	KIESHASAVETHE	Haines Company, Inc.
	CHLDRN FNDTN	Haines Company, Inc.
2004	JAMES BALSLEY	Cole Information Services
2000	K HOT HOLLYWOOD BTQ	Pacific Bell
1999	VIDEO HOLLYWOOD	Cole Information Services
	K HOT HOLLYWOOD BOUTIQUE	Cole Information Services
1996	K HOT HOLLYWOOD BOUTIQUE	PACIFIC BELL DIRECTORY
1994	JUDY CHU	Cole Information Services
1992	C & C CO	PACIFIC BELL DIRECTORY
1991	Dal Han Healthmate Import Co	PACIFIC BELL WHITE PAGES
1980	Investors Financial Services	Pacific Telephone
	Overgaard John	Pacific Telephone
	Trust Deed Investment Company	Pacific Telephone
	World Office Resources Deveopment	Pacific Telephone
1970	BLOHM HENRY F	Pacific Telephone Directory
	DOWD M B APPRAISER	Pacific Telephone Directory
	DRIVER WILLIAM S INS BRKR	Pacific Telephone Directory
	DRIVER WM S INS BRKR	Pacific Telephone Directory
	TABER INS	Pacific Telephone Directory
	ANDERSON HUBBARD B RL EST APPRSR	Pacific Telephone Directory
1967	CHRISTENSEN C V APPRAISER	R. L. Polk Co.
	DOWD M B APPRAISER	R. L. Polk Co.
	DRIVER WM S CO INS AGT	R. L. Polk Co.
	GARLAND A L INSURANCE	R. L. Polk Co.
	TABER INSURANCE	R. L. Polk Co.

FINDINGS

<u>Year</u>	<u>Uses</u>	<u>Source</u>
1962	Blohm Henry F Co rl est	Pacific Telephone
	Christensen Chris V	Pacific Telephone
	Dow d M B Appraiser	Pacific Telephone
	Driver William S ins brkr	Pacific Telephone
	Garland A L ins	Pacific Telephone
	Stoops Robt C adv	Pacific Telephone
	Taber Insurance	Pacific Telephone
1955	BLOHM HENRY F CO RL EST	The Pacific Telephone & Telegraph Co.
	DRIVER WILLIAM S INS BRKR	The Pacific Telephone & Telegraph Co.
	STOOPS ROBT C ADV	The Pacific Telephone & Telegraph Co.
1950	ALEXANDER S MVIRS R	The Pacific Telephone & Telegraph Co.
	BLOHM LR HENRY F CO RL EST	The Pacific Telephone & Telegraph Co.
	DRIVER WILLIAM S INS BRKR	The Pacific Telephone & Telegraph Co.
	STOOPS ROBT C ADV	The Pacific Telephone & Telegraph Co.
1945	ALEXANDER S E RL EST	The Pacific Telephone & Telegraph Co.
	ROBERTSON WM T INS	The Pacific Telephone & Telegraph Co.
	STOOPS ROBT C ADV	The Pacific Telephone & Telegraph Co.
1943	Stoops Robt C adv	R. L. Polk & Co.
	Hendrickson Albt P ins	R. L. Polk & Co.
	Bullock Laurie H Grace R ins	R. L. Polk & Co.
1938	BULLOCK L H & CO INSURANCE	Pacific Telephone
1933	BOYE STUDIO JAS OPET MGR	R. L. Polk & Co.

1502 HARRISON ST

<u>Year</u>	<u>Uses</u>	<u>Source</u>
1933	QUINN J W MRS H	R. L. Polk & Co.
	MAYHALL ALTA F H	R. L. Polk & Co.
	HONETT ALBT H	R. L. Polk & Co.
	WOOLDINGER AUDREY F H	R. L. Polk & Co.

1507 HARRISON ST

<u>Year</u>	<u>Uses</u>	<u>Source</u>
1920	HAVERLY MRS J R	R. L. Polk & Co. of California

FINDINGS

1509 HARRISON ST

<u>Year</u>	<u>Uses</u>	<u>Source</u>
1928	COCHRAN Miriam sten R	R.L. Polk and Co of California
	Ridge June stdt R	R.L. Polk and Co of California
	Cochran Charlie J Alice stereo H	R.L. Polk and Co of California
	Cochran Alice Mrs chi R	R.L. Polk and Co of California
1925	KELLY WM ER	R. L. Polk & Co. of California

1510 HARRISON ST

<u>Year</u>	<u>Uses</u>	<u>Source</u>
1920	PERCIVAL A K R	R. L. Polk & Co. of California

1516 HARRISON ST

<u>Year</u>	<u>Uses</u>	<u>Source</u>
1920	FITZGERALD JULIA A R	R. L. Polk & Co. of California

1518 HARRISON ST

<u>Year</u>	<u>Uses</u>	<u>Source</u>
1943	Chiodo Nick r	R. L. Polk & Co.

1520 HARRISON ST

<u>Year</u>	<u>Uses</u>	<u>Source</u>
1970	TOWNS PARKING	Pacific Telephone Directory
1967	TOWNS PARKING	R. L. Polk Co.
1945	MYERS HOMER AUTO REP	The Pacific Telephone & Telegraph Co.
1938	SIMPSON NEAL AUTO LAUNDRY	Pacific Telephone
1933	SCHAUER CARL (GERTRUDE C) AUTO REPR	R. L. Polk & Co.
1920	LACONIA APARTMENTS	R. L. Polk & Co. of California

1522 HARRISON ST

<u>Year</u>	<u>Uses</u>	<u>Source</u>
1945	BRIGGS BLANCHE	The Pacific Telephone & Telegraph Co.
1938	HARVEY JNO R	Pacific Telephone
1933	CAIRNS JAS A (MAY) IRON WKR H	R. L. Polk & Co.
	GARY JOHN (HELEN) LAB H	R. L. Polk & Co.
	HARBAUGH FRED MACH R	R. L. Polk & Co.

FINDINGS

<u>Year</u>	<u>Uses</u>	<u>Source</u>
1933	HARBAUGH IDA (WID CHAS) H	R. L. Polk & Co.
	MANTER ELIAS NEWS VENDER H	R. L. Polk & Co.
	MANTER ELIAS JR NEWS VENDER R	R. L. Polk & Co.
	MATHEWS FRANK (OPAL) SLSMN H	R. L. Polk & Co.
	TALBOT A HARRY (NINA) SIGN PNTR H	R. L. Polk & Co.
1928	Gullett Benj riveter R	R.L. Polk and Co of California
	Harley Anna sten Buck Mfg Co R	R.L. Polk and Co of California
	sephine Mabel H	R.L. Polk and Co of California
	Watterson Louis A H	R.L. Polk and Co of California
	h Wm H	R.L. Polk and Co of California
1925	HARVEY MRS MAXWELL	R. L. Polk & Co. of California

1523 HARRISON ST

<u>Year</u>	<u>Uses</u>	<u>Source</u>
1967	FARRELL NETTIE D	R. L. Polk Co.
1962	Peo L Victor rl est	Pacific Telephone
	Residence	Pacific Telephone
	Shepard Mae P r	Pacific Telephone
1955	SHEPARD MAE P R	The Pacific Telephone & Telegraph Co.
1950	SHEPARD MAE P R	The Pacific Telephone & Telegraph Co.
	WALTON IRIS R	The Pacific Telephone & Telegraph Co.
1945	BURGES P J R	The Pacific Telephone & Telegraph Co.
	SHEPARD MAE P R	The Pacific Telephone & Telegraph Co.
1943	Campbell Roy mech r	R. L. Polk & Co.
	Burgess Pickering J Rose clk r	R. L. Polk & Co.
	Beverly Vahrah Mrs h	R. L. Polk & Co.
	BERGEN Cleo Mrs r	R. L. Polk & Co.
	Curtis Effie Mrs waiter r	R. L. Polk & Co.
	Holmes Frank Lillian USA r	R. L. Polk & Co.
	Miller Homer R mech r	R. L. Polk & Co.
	Muller Otto mech r	R. L. Polk & Co.
	Peterson Arth Elmira B mech r	R. L. Polk & Co.
	Shea T Jos mech r	R. L. Polk & Co.

FINDINGS

<u>Year</u>	<u>Uses</u>	<u>Source</u>
1943	Shepard Mae P Mrs h	R. L. Polk & Co.
	Sherrett John brklyr r	R. L. Polk & Co.
	Tompski Virginia manicurist r	R. L. Polk & Co.
1938	HARVEY MAXWELL MRS R	Pacific Telephone
1933	HICKS DUDLEY R	R. L. Polk & Co.
	HICKS ANNA MRS R	R. L. Polk & Co.
	HARVEY JOHN (MURIEL) FURN RMS	R. L. Polk & Co.
	ALGER HARRY V H	R. L. Polk & Co.
1928	Hurley Anna bkpr Buck Mfg Co R	R.L. Polk and Co of California
	Jr Maxw ell J Muriel H	R.L. Polk and Co of California
	Telegraph Evelyn Mrs bndyw kr R	R.L. Polk and Co of California
	Geisenhofer Geo janitor R	R.L. Polk and Co of California
	Touraine John H	R.L. Polk and Co of California

1527 HARRISON ST

<u>Year</u>	<u>Uses</u>	<u>Source</u>
1920	VON M-ZESCH MRS E R	R. L. Polk & Co. of California

1529 HARRISON ST

<u>Year</u>	<u>Uses</u>	<u>Source</u>
1986	Zatkin Joseph	PACIFIC BELL WHITE PAGES
1980	Zatkin Joseph	Pacific Telephone
	Computer Systems Development Inc	Pacific Telephone

1530 HARRISON ST

<u>Year</u>	<u>Uses</u>	<u>Source</u>
2017	GABRIEL AROCHA	Cole Information Services
	LIFEI ZHU	Cole Information Services
	MATT GREGG	Cole Information Services
	XAVIER KING	Cole Information Services
	EVELYN TAPIA	Cole Information Services
	MARIA GALLO	Cole Information Services
	STEVEN LIMA	Cole Information Services
	MITZILA VALDES	Cole Information Services

FINDINGS

<u>Year</u>	<u>Uses</u>	<u>Source</u>
2017	ROWENA STEMPIHAR	Cole Information Services
	CALVIN MCNEAL	Cole Information Services
2014	XAVIER KING	Cole Information Services
	SONG KIM	Cole Information Services
	KWOK FAN	Cole Information Services
	ABDOULIE MANNEH	Cole Information Services
	CHARLIE WONG	Cole Information Services
	JESSIE EDWARDS	Cole Information Services
	MARIA GALLO	Cole Information Services
	JEROME HARRISON	Cole Information Services
	VE NGUYEN	Cole Information Services
	ANTHONY JONES	Cole Information Services
2009	BRANT WALKER	Cole Information Services
	LING ZHAN	Cole Information Services
	CHARLOTTE BANKS	Cole Information Services
	VICTOR VASQUEZ	Cole Information Services
	MARIA OROSCO	Cole Information Services
	JOANN GRIFFITH	Cole Information Services
	KWOK FAN	Cole Information Services
	CALVIN MCNEAL	Cole Information Services
	VE NGUYEN	Cole Information Services
	CHI CHUNG	Cole Information Services
	JAMES GONZALEZ	Cole Information Services
	THOMAS CUELLAR	Cole Information Services
	ISRAEL GOMEZ	Cole Information Services
	2006	APARTMENTS
ALVAREZ Arturo		Haines Company, Inc.
FAN Ying		Haines Company, Inc.
GOMEZ Israel		Haines Company, Inc.
GRIFFITH Joann		Haines Company, Inc.
ROSS Addenne		Haines Company, Inc.
ZHAN Ling		Haines Company, Inc.

FINDINGS

<u>Year</u>	<u>Uses</u>	<u>Source</u>
2004	CARA CIASULLI	Cole Information Services
	ELISEO AGUILAR	Cole Information Services
	LASHONTE HEBERT	Cole Information Services
	CHI CHUNG	Cole Information Services
	THOMAS CUELLAR	Cole Information Services
	NANCY COOPER	Cole Information Services
	F MORALES	Cole Information Services
	SHANTELL CLARKS	Cole Information Services
2000	JOI IKHARO	Cole Information Services
	75 CALDERON WILHEM	Pacific Bell
	53 MCBRIDE LAURA B	Pacific Bell
	56 BELEW ADUGNA	Pacific Bell
	60 CUELLAR THOMAS	Pacific Bell
	63 HORCASITAS MICHAEL	Pacific Bell
1999	64 CHEUNG HOI YAN	Pacific Bell
	THOMAS CUELLAR	Cole Information Services
	CALVIN MCNEAL	Cole Information Services
	JAMES GONZALEZ	Cole Information Services
	CHI CHUNG	Cole Information Services
	VE NGUYEN	Cole Information Services
	KWOK FAN	Cole Information Services
	SAMI HASSOUNEH	Cole Information Services
	ISRAEL GOMEZ	Cole Information Services
	JOANN GRIFFITH	Cole Information Services
	MARIA OROSCO	Cole Information Services
	VICTOR VASQUEZ	Cole Information Services
	LING ZHAN	Cole Information Services
	BRANT WALKER	Cole Information Services
	CHARLOTTE BANKS	Cole Information Services
1996	59 GROSSER HARVEY S	PACIFIC BELL DIRECTORY
	60 CUELLAR THOMAS	PACIFIC BELL DIRECTORY
	75 YE SHENG CAL	PACIFIC BELL DIRECTORY

FINDINGS

<u>Year</u>	<u>Uses</u>	<u>Source</u>
1994	SMITHPERKINS, OLA	Cole Information Services
	ACOSTA, APOLO	Cole Information Services
1992	51 LONG C	PACIFIC BELL DIRECTORY
	52 GREEN ROBERT F	PACIFIC BELL DIRECTORY
	59 GROSSER HARVEY S	PACIFIC BELL DIRECTORY
	60 CUELLAR THOMAS	PACIFIC BELL DIRECTORY
	67 LAU MING SHAN	PACIFIC BELL DIRECTORY
	77 ZHOU DANNING	PACIFIC BELL DIRECTORY
	1991	Bentkowsky William
Cuellar Thomas		PACIFIC BELL WHITE PAGES
Grosser Harvey S		PACIFIC BELL WHITE PAGES
Lau Joe M		PACIFIC BELL WHITE PAGES
Long C		PACIFIC BELL WHITE PAGES
Nguyen Ve Van		PACIFIC BELL WHITE PAGES
Zhou Danning		PACIFIC BELL WHITE PAGES
1986		Allen Jerome
	Anand Lalit	PACIFIC BELL WHITE PAGES
	Appiah Ben	PACIFIC BELL WHITE PAGES
	Chung Cuong	PACIFIC BELL WHITE PAGES
	Grosser Harvey S	PACIFIC BELL WHITE PAGES
	Lau Joe M	PACIFIC BELL WHITE PAGES
	Luu Tu Tan	PACIFIC BELL WHITE PAGES
	Luu Xuong	PACIFIC BELL WHITE PAGES
	Luuhan Akuu	PACIFIC BELL WHITE PAGES
	Udqrie Mbonu	PACIFIC BELL WHITE PAGES
	Valenzuela Diego	PACIFIC BELL WHITE PAGES
	1980	Bailey Mohammed & Emma
Boyd Clarence H		Pacific Telephone
Chance S E		Pacific Telephone
Duvose Jason		Pacific Telephone
Farley R		Pacific Telephone
Gardner Cheryl A		Pacific Telephone

FINDINGS

<u>Year</u>	<u>Uses</u>	<u>Source</u>
1980	Iduma Franklyn N	Pacific Telephone
	Jackson Willie	Pacific Telephone
	Martin C Scott	Pacific Telephone
	Neal Willie	Pacific Telephone
	Runnels K	Pacific Telephone
1970	BRITTON M E	Pacific Telephone Directory
	CARROLL MARCUS	Pacific Telephone Directory
	COOPER FRANCIS	Pacific Telephone Directory
	DARROW GLENDA	Pacific Telephone Directory
	FREEBURG JOHN G	Pacific Telephone Directory
	HANCOCK S A	Pacific Telephone Directory
	JONES PEGGY	Pacific Telephone Directory
	JOYCE K	Pacific Telephone Directory
	MCCREAGH EVA	Pacific Telephone Directory
	PORTER HARRY L	Pacific Telephone Directory
	SAMOTA G P	Pacific Telephone Directory
	WILSON C S	Pacific Telephone Directory
	ARTAL SAM	Pacific Telephone Directory
1967	APARTMENTS	R. L. Polk Co.
	VACANT	R. L. Polk Co.
	POWELL EMMA	R. L. Polk Co.
	SMITH HELEN C	R. L. Polk Co.
	HART CLEMMIE W MRS	R. L. Polk Co.
	JOYCE KATH MRS	R. L. Polk Co.
	VACANT	R. L. Polk Co.
	GONZALES TIM	R. L. Polk Co.
	LEE FRANK	R. L. Polk Co.
	VACANT	R. L. Polk Co.
	GORDON DAN	R. L. Polk Co.
	VACANT	R. L. Polk Co.
	STILLMAN WM	R. L. Polk Co.
THOMAS WM	R. L. Polk Co.	

FINDINGS

<u>Year</u>	<u>Uses</u>	<u>Source</u>
1967	KAHIKINA R L	R. L. Polk Co.
	SANTORE DON	R. L. Polk Co.
	VACANT	R. L. Polk Co.
1962	Aubry Adeline G	Pacific Telephone
	Augustine Lydia A	Pacific Telephone
	Bu Steed Erma	Pacific Telephone
	Croce Jack	Pacific Telephone
	Gacula C M	Pacific Telephone
	Harper Adeline	Pacific Telephone
	Hart Clemmie W	Pacific Telephone
	Hart Ralph	Pacific Telephone
	Hooley Wm T	Pacific Telephone
	Ota Janice	Pacific Telephone
	Stillman Wm	Pacific Telephone
Tw iet Hilda	Pacific Telephone	
1955	SCHOPMAN MILLYE R	The Pacific Telephone & Telegraph Co.
	TAYLOR LOUISE M MRS R	The Pacific Telephone & Telegraph Co.
1950	ADOLPHL SARA MRS R	The Pacific Telephone & Telegraph Co.
	BATES D W R	The Pacific Telephone & Telegraph Co.
	BOWERS BERNELLA A MRS R	The Pacific Telephone & Telegraph Co.
	BOWERS WM R R	The Pacific Telephone & Telegraph Co.
	BURKS ELMER R	The Pacific Telephone & Telegraph Co.
	COHN GUS R	The Pacific Telephone & Telegraph Co.
	HOOLEY WMN T R	The Pacific Telephone & Telegraph Co.
	LARSON LYLE W R	The Pacific Telephone & Telegraph Co.
	MOORE J G R	The Pacific Telephone & Telegraph Co.
	PERDEW IRENE MRS R	The Pacific Telephone & Telegraph Co.
	ROEBART L S MRS R	The Pacific Telephone & Telegraph Co.
	SCHOPMAN MILLYE R	The Pacific Telephone & Telegraph Co.
	TAYLOR JAS M R	The Pacific Telephone & Telegraph Co.
	1945	BATES D W R
BOWERS WM R R		The Pacific Telephone & Telegraph Co.

FINDINGS

<u>Year</u>	<u>Uses</u>	<u>Source</u>
1945	COHN GUS R	The Pacific Telephone & Telegraph Co.
	PRIEM FANNIE MRS R	The Pacific Telephone & Telegraph Co.
	SCHOPMAN MLLYE R	The Pacific Telephone & Telegraph Co.
	STRAEHLE R R	The Pacific Telephone & Telegraph Co.
	VILLEROY HENRY J R	The Pacific Telephone & Telegraph Co.
	WISWELL G A MRS R	The Pacific Telephone & Telegraph Co.
1943	Bates Danl W Daisy w tchmn h	R. L. Polk & Co.
	Bow ers Wm R Berndella A bartndr h	R. L. Polk & Co.
	LARSON Lyle r	R. L. Polk & Co.
	Mernibaum Irving bkpr h	R. L. Polk & Co.
	Mihacs John Myrle corenkr h	R. L. Polk & Co.
	Musser Inez Mrs photog h	R. L. Polk & Co.
	Priem Fannie R w id B E mgr Wilsonia Apts h	R. L. Polk & Co.
	REID Harry w aiter h	R. L. Polk & Co.
	Schopman Amelia tel opr h	R. L. Polk & Co.
	Straele Ruby Mrs h	R. L. Polk & Co.
	SUMMERS Millie w aiter h	R. L. Polk & Co.
	Taylor Louise M Mrs slsw n Hale Bros h	R. L. Polk & Co.
	Treadw ell Eva Mrs asst mgr Wilsonia Apts h	R. L. Polk & Co.
	Villero y Henry J w tchmn h	R. L. Polk & Co.
	Wilsonia Apartments	R. L. Polk & Co.
	Wisw ell Geo A h	R. L. Polk & Co.
	Bow lsbey Edw h	R. L. Polk & Co.
	COHN Gus Rae tailor h	R. L. Polk & Co.
	Dobbs Carrie D Mrs h	R. L. Polk & Co.
	Fitzgerald Chas Theresa h	R. L. Polk & Co.
	Flack Ann L biller ARS Co r	R. L. Polk & Co.
	Flack Rolland D Ann steelw kr h	R. L. Polk & Co.
	Hargrave Ethel Mrs bkpr h	R. L. Polk & Co.
	HOWARD Bella Mrs h	R. L. Polk & Co.
	Izor Harold h	R. L. Polk & Co.
	Jeffers Eva M Mrs bkpr h	R. L. Polk & Co.

FINDINGS

<u>Year</u>	<u>Uses</u>	<u>Source</u>
1943	LARSON Elida Mrs h	R. L. Polk & Co.
1938	JONES E S R	Pacific Telephone
	PRIEM FANNIE MRS R	Pacific Telephone
	SCHOPMAN MILLYE R	Pacific Telephone
	SOLOMON GERTRUDE R	Pacific Telephone
1933	SEAHOLM EMMA MRS H	R. L. Polk & Co.
	STUART ELIZ H	R. L. Polk & Co.
	THOMSON ROBT (CATH) CLK H	R. L. Polk & Co.
	THORNE LOUISE (WID G A) R	R. L. Polk & Co.
	WHIPPLE ALLEN E (ALPHA) MACH H	R. L. Polk & Co.
	WILSONIA APARTMENTS	R. L. Polk & Co.
	BARLOW CHAS A (MINNIE) SLSMN H	R. L. Polk & Co.
	BELAYEFF ALICE M (WID G A) TCHR OKLD PUB SCH H	R. L. Polk & Co.
	BIERWILER HARRY J (MARIE) RESTR	R. L. Polk & Co.
	BRACKNEY HAL C (VICTRESS) DAIRY WKR H	R. L. Polk & Co.
	BRACKNEY VICTRESS ADV S F CHRONICLE R	R. L. Polk & Co.
	FREIBERGER MARGT S CLK H	R. L. Polk & Co.
	FREIBERGER MOLLIE MRS R	R. L. Polk & Co.
	FREIBERGER RAE STEN R	R. L. Polk & Co.
	GOLDSBURY ROBT P (ILLEEN) MGR FELTMAN & CURME H	R. L. Polk & Co.
	GORDAN RAY P SLSMN H	R. L. Polk & Co.
	HENSEY GLEN E (ERNESTINE) H	R. L. Polk & Co.
	KROMER HOWARD J (MARY) CLK H	R. L. Polk & Co.
	LAMBERT STELLA SLSWN R	R. L. Polk & Co.
	LARSEN ERNEST (ELIDA) SLSMN H	R. L. Polk & Co.
	LARSEN LYLE CLK R	R. L. Polk & Co.
	LARSON ERNEST B SLSMN E B FIELD CO R	R. L. Polk & Co.
	LARSON LYLE CLK R	R. L. Polk & Co.
	LE DUKE DENA M CLK H	R. L. Polk & Co.
	LE DUKE MOSANNA (WID J N) R	R. L. Polk & Co.

FINDINGS

<u>Year</u>	<u>Uses</u>	<u>Source</u>
1933	PERRY ARCH B SLSMN R	R. L. Polk & Co.
	PRIEM FANNIE R MRS MGR WILSONIA APTS H	R. L. Polk & Co.
	RICH GUY W (MURIEL) RODMN COUNTY SURV H	R. L. Polk & Co.
	ROGERS FLORENCE M MRS H	R. L. Polk & Co.
	ROGERS LORRAINE CLK R	R. L. Polk & Co.
	SANSTROM JOHN (CHRISTINE) FARMER H	R. L. Polk & Co.
1928	Bone Eliz Mrs restrw kr R	R.L. Polk and Co of California
	R	R.L. Polk and Co of California
	Alice Mary A birds	R.L. Polk and Co of California
	Fagalde Chas A Florence H	R.L. Polk and Co of California
	Hapgood Earl Evelyn H	R.L. Polk and Co of California
	Merrifield Geo L H	R.L. Polk and Co of California
	Francisco Lester R	R.L. Polk and Co of California
	H Leon Lillian H	R.L. Polk and Co of California
	H Jos C Gertude H	R.L. Polk and Co of California
	Wilsonia Apartments	R.L. Polk and Co of California
1925	GILDE MRS J L R	R. L. Polk & Co. of California
	KRENKEL ALBERT GEO R	R. L. Polk & Co. of California
	MARION RUTH M R	R. L. Polk & Co. of California
	WILSONIA APARTMENTS	R. L. Polk & Co. of California
	YOUNG RUTH A R	R. L. Polk & Co. of California
1920	MULLER I M R	R. L. Polk & Co. of California

1535 HARRISON ST

<u>Year</u>	<u>Uses</u>	<u>Source</u>
2017	NEW AGE LOCKSMITH	Cole Information Services
	NEW AGE LOCKSMITH	Cole Information Services
2009	FIRST GUARANTY BANCORP	Cole Information Services
	FIRST GUARANTY BANCORP	Cole Information Services
2006	FIRSTAMERTTLE	Haines Company, Inc.
	GRNTY CO OKLD	Haines Company, Inc.
2000	FIRST AMERICAN TTLE GUARANTY CO	Pacific Bell

FINDINGS

<u>Year</u>	<u>Uses</u>	<u>Source</u>
1999	FIRST AMERICAN TITLE GUARANTY COMPANY	Cole Information Services
	1ST AMERCN TTTL GUARANTY COMPANY TRI VALLEY BRANCH O	Cole Information Services
	FIRST AMERICAN TITLE GUARANTY COMPANY	Cole Information Services
	1ST AMERCN TTTL GUARANTY COMPANY TRI VALLEY BRANCH O	Cole Information Services
1996	FIRST AMERICAN TITLE GUARANTY CO	PACIFIC BELL DIRECTORY
1994	RICH VALENTI	Cole Information Services
	RICH VALENTI	Cole Information Services
1992	FIRST AMERICAN TITLE GUARANTY CO	PACIFIC BELL DIRECTORY
1991	Oakland Main & Title Plant	PACIFIC BELL WHITE PAGES
1986	Oakland Main & Title Plant	PACIFIC BELL WHITE PAGES
1982	FIRST AMERICAN TITLE GUARANTY COMPANY	Pacific Telephone
1980	Oakland Office	Pacific Telephone
1979	FREMONT	Pacific Telephone
1976	FIRST MEJRICAN TITLE GUARANTY	R. L. Polk & Co.
1973	FREMONT OFFICE	Pacific Telephone
1970	EARL S GARAGE	Pacific Telephone Directory
1967	EARLOS GARAGE STGE PARKING	R. L. Polk Co.
1962	Earls Garage	Pacific Telephone
	Plescia Earl S Earls Gar	Pacific Telephone
1950	WILTON S HOME FURNISHINGS	The Pacific Telephone & Telegraph Co.
1945	ALEXANDER W C ENGN REBLDG	The Pacific Telephone & Telegraph Co.
	CRINNION F WALTER MOTOR REGISTRATION NEWS OF CALIF	The Pacific Telephone & Telegraph Co.
	MOTOR REGISTRATION NEWS OF CALIF	The Pacific Telephone & Telegraph Co.
1943	Alexander Wm C Dorothy auto repr	R. L. Polk & Co.
1938	WAVERLEY GARAGE	Pacific Telephone
1933	MURRAY WM C R (ANNIE) GARAGE	R. L. Polk & Co.
1928	Waverley Garage W C R Murray	R.L. Polk and Co of California
1925	HICKS W K GARAGE	R. L. Polk & Co. of California
	WAVERLEY GARAGE	R. L. Polk & Co. of California

FINDINGS

1537 HARRISON ST

<u>Year</u>	<u>Uses</u>	<u>Source</u>
1991	Holiday Michael	PACIFIC BELL WHITE PAGES
1920	TAFT H C R	R. L. Polk & Co. of California

1538 HARRISON ST

<u>Year</u>	<u>Uses</u>	<u>Source</u>
1950	PEREZ FRANK G R	The Pacific Telephone & Telegraph Co.
1943	HEWETT Esther h	R. L. Polk & Co.
1933	DUFFIELD ELINORE CLK R	R. L. Polk & Co.
	DUFFIELD MARION MRS H	R. L. Polk & Co.
1928	Pisani Jennie wid G H	R.L. Polk and Co of California
1925	PISANI R A R	R. L. Polk & Co. of California
1920	COOPER MARY G R	R. L. Polk & Co. of California

1539 HARRISON ST

<u>Year</u>	<u>Uses</u>	<u>Source</u>
1980	Interstate Tax Service Inc Of California	Pacific Telephone
1928	84th Ernest C Irene vulc	R.L. Polk and Co of California
1925	TIRE HOSPITAL THE	R. L. Polk & Co. of California

1541 HARRISON ST

<u>Year</u>	<u>Uses</u>	<u>Source</u>
1933	CAMPBELL JACK AUTO PARKING	R. L. Polk & Co.

1543 HARRISON ST

<u>Year</u>	<u>Uses</u>	<u>Source</u>
1920	DEL REY APARTMENTS	R. L. Polk & Co. of California
	LEACH Z A R	R. L. Polk & Co. of California

1545 HARRISON ST

<u>Year</u>	<u>Uses</u>	<u>Source</u>
1999	OCCUPANT UNKNOWN	Cole Information Services

1548 HARRISON ST

<u>Year</u>	<u>Uses</u>	<u>Source</u>
1920	BUSSOLINO MRS S R	R. L. Polk & Co. of California

FINDINGS

1549 HARRISON ST

<u>Year</u>	<u>Uses</u>	<u>Source</u>
1920	ROLAND JOHN W R	R. L. Polk & Co. of California

1551 HARRISON ST

<u>Year</u>	<u>Uses</u>	<u>Source</u>
1920	SHIELDS MRS LOUISA R	R. L. Polk & Co. of California

1560 HARRISON ST

<u>Year</u>	<u>Uses</u>	<u>Source</u>
1967	CLARK BRUCE P	R. L. Polk Co.

1607 HARRISON ST

<u>Year</u>	<u>Uses</u>	<u>Source</u>
1925	CURTIS G W R	R. L. Polk & Co. of California

1608 HARRISON ST

<u>Year</u>	<u>Uses</u>	<u>Source</u>
1967	VACANT	R. L. Polk Co.

1610 HARRISON ST

<u>Year</u>	<u>Uses</u>	<u>Source</u>
2009	COHEN VENTURES INC	Cole Information Services
	COOL ROOF RATING COUNCIL INC	Cole Information Services
	RENT RAZOR	Cole Information Services
	COHEN VENTURES INC	Cole Information Services
	COOL ROOF RATING COUNCIL INC	Cole Information Services
	RENT RAZOR	Cole Information Services
2006	OPTIONS	Haines Company, Inc.
2004	COMMUNITY OPTIONS	Cole Information Services
	KAM WONG	Cole Information Services
	KAWASAKI ELAINE LEE LLP	Cole Information Services
	COMMUNITY OPTIONS	Cole Information Services
	KAM WONG	Cole Information Services
	KAWASAKI ELAINE LEE LLP	Cole Information Services
2000	TIMPSON GARCIA	Pacific Bell

FINDINGS

<u>Year</u>	<u>Uses</u>	<u>Source</u>
2000	SMITH JENNINGS W AN ACCOUNTACY CORPORATION	Pacific Bell
	B A ACCESS INC	Pacific Bell
	B PELLINEN ROBERT D LAW OFFICES OF	Pacific Bell
	RENT RAZOR RENTAL SERVICES	Pacific Bell
1999	NISHI JAMES G TIMPSON GARCIA CPA	Cole Information Services
	COWAN REED TIMPSON GARCIA	Cole Information Services
	GARCIA ERWIN NISHI & KAWASAKI	Cole Information Services
	MOY WILLIAM E TIMPSON GARCIA CPA	Cole Information Services
	KAWASAKI ELAINE LEE TIMPSON GARCIA CPA	Cole Information Services
	SMITH JENNINGS W CPA	Cole Information Services
	HILL JENNIFER L TIMPSON GARCIA CPA	Cole Information Services
	BOYLE WILLIAM J TIMPSON GARCIA CPA	Cole Information Services
	ACCESS INCORPORATED	Cole Information Services
	BOYLE KEVIN M TIMPSON GARCIA CPA	Cole Information Services
	GARCIA ERWIN NISHI & KAWASAKI CPAS	Cole Information Services
	PELLINEN ROBERT D LAW OFFICES OF	Cole Information Services
	TIMPSON GARCIA CPA	Cole Information Services
	KANESHIRO DENNIS S	Cole Information Services
	NISHI JAMES G TIMPSON GARCIA CPA	Cole Information Services
	COWAN REED TIMPSON GARCIA	Cole Information Services
	GARCIA ERWIN NISHI & KAWASAKI	Cole Information Services
	KAWASAKI ELAINE LEE TIMPSON GARCIA CPA	Cole Information Services
	SMITH JENNINGS W CPA	Cole Information Services
	HILL JENNIFER L TIMPSON GARCIA CPA	Cole Information Services
	BOYLE WILLIAM J TIMPSON GARCIA CPA	Cole Information Services
	MOY WILLIAM E TIMPSON GARCIA CPA	Cole Information Services
	ACCESS INCORPORATED	Cole Information Services
	BOYLE KEVIN M TIMPSON GARCIA CPA	Cole Information Services
	GARCIA ERWIN NISHI & KAWASAKI CPAS	Cole Information Services
	PELLINEN ROBERT D LAW OFFICES OF	Cole Information Services
	TIMPSON GARCIA CPA	Cole Information Services

FINDINGS

<u>Year</u>	<u>Uses</u>	<u>Source</u>
1999	KANESHIRO DENNIS S	Cole Information Services
1996	MOORE CARL R CPA	PACIFIC BELL DIRECTORY
	GARCIA ERWIN NISHI & KAWASAKI	PACIFIC BELL DIRECTORY
	WONG KAM DPM	PACIFIC BELL DIRECTORY
	SMITH JENNINGS W CPA	PACIFIC BELL DIRECTORY
	B PELLINEN ROBERT D LAW OFFICES OF	PACIFIC BELL DIRECTORY
	TIMPSON GARCIA	PACIFIC BELL DIRECTORY
1994	JENNIFER L HILL	Cole Information Services
	WILLIAM J BOYLE	Cole Information Services
	ASIAN NETWORK	Cole Information Services
	LEON LANN LAW OFFICE	Cole Information Services
	BOYLE COWAN & CO	Cole Information Services
	MARTHA E FLANNERY	Cole Information Services
	REED COWAN CPA	Cole Information Services
	TIMPSON GARCIA	Cole Information Services
	KAM WONG DPM	Cole Information Services
	KATHERINE A ERICKSON	Cole Information Services
	CARL R MOORE CPA	Cole Information Services
	LANN LEON LAW OFC	Cole Information Services
	WILLIAM E MOY	Cole Information Services
	JENNIFER L HILL	Cole Information Services
	WILLIAM J BOYLE	Cole Information Services
	ASIAN NETWORK	Cole Information Services
	LEON LANN LAW OFFICE	Cole Information Services
	BOYLE COWAN & CO	Cole Information Services
	MARTHA E FLANNERY	Cole Information Services
	REED COWAN CPA	Cole Information Services
TIMPSON GARCIA	Cole Information Services	
KAM WONG DPM	Cole Information Services	
KATHERINE A ERICKSON	Cole Information Services	
CARL R MOORE CPA	Cole Information Services	
LANN LEON LAW OFC	Cole Information Services	

FINDINGS

<u>Year</u>	<u>Uses</u>	<u>Source</u>
1994	WILLIAM E MOY	Cole Information Services
1992	BOYLE COWAN & CO	PACIFIC BELL DIRECTORY
	MOORE CARL R CPA	PACIFIC BELL DIRECTORY
	WONG KAM DPM	PACIFIC BELL DIRECTORY
	GONZALEZ & KENNY LAW OFFICES OF	PACIFIC BELL DIRECTORY
	B LANN LEON LAW OFFICE	PACIFIC BELL DIRECTORY
	B LANN LEON LAW OFFICE	PACIFIC BELL DIRECTORY
1991	Byer Bruce A	PACIFIC BELL WHITE PAGES
	Byer Edw in MD	PACIFIC BELL WHITE PAGES
	Byer J	PACIFIC BELL WHITE PAGES
	Byer John V	PACIFIC BELL WHITE PAGES
	Cowan Reed Boyle Cowan & Co CPAs	PACIFIC BELL WHITE PAGES
	Cowan Reyna	PACIFIC BELL WHITE PAGES
	Flannery Martha E Boyle Cowan & Co CPAs	PACIFIC BELL WHITE PAGES
	Gonzalez & Kenny Law Offices Of	PACIFIC BELL WHITE PAGES
	Gonzalez L	PACIFIC BELL WHITE PAGES
	Gonzalez L	PACIFIC BELL WHITE PAGES
	Kaneshiro Dennis S Boyle Cowan & Co CPAs	PACIFIC BELL WHITE PAGES
	Kaneshiro Kris	PACIFIC BELL WHITE PAGES
	Kaney C	PACIFIC BELL WHITE PAGES
	Krishnan Kal Consulting Services	PACIFIC BELL WHITE PAGES
	Lann Leon Law Offices Of	PACIFIC BELL WHITE PAGES
	Moy William E Boyle Cowan & Co CPAs	PACIFIC BELL WHITE PAGES
	Wang Kam DPM	PACIFIC BELL WHITE PAGES
	Boyle Cowan & Co CPAs	PACIFIC BELL WHITE PAGES
	Boyle Kevin M Boyle Cowan & Co c PAS	PACIFIC BELL WHITE PAGES
	Boyle Leslie	PACIFIC BELL WHITE PAGES
	Boyle William J CPA Boyle Cowan & Co	PACIFIC BELL WHITE PAGES
	Boylen Richard W	PACIFIC BELL WHITE PAGES
	Boyles How ard E	PACIFIC BELL WHITE PAGES
	Bye Richard W CPA Boyle Cowan & Co	PACIFIC BELL WHITE PAGES
	Bye S	PACIFIC BELL WHITE PAGES

FINDINGS

<u>Year</u>	<u>Uses</u>	<u>Source</u>
1986	Byer Edw in MD	PACIFIC BELL WHITE PAGES
	Cowan Reed Boyle Cowan & Co CPAs	PACIFIC BELL WHITE PAGES
	Cowan Reyna L	PACIFIC BELL WHITE PAGES
	Cowan Robin	PACIFIC BELL WHITE PAGES
	Cowan S	PACIFIC BELL WHITE PAGES
	Kaneshiro Dennis S Boyle Cowan & Co CPAs	PACIFIC BELL WHITE PAGES
	Kaneyi HM	PACIFIC BELL WHITE PAGES
	Lafranchi Scott A CPA	PACIFIC BELL WHITE PAGES
	R & R Box Lunch Express	PACIFIC BELL WHITE PAGES
	Robinson William A Boyle Cowan & Co CPAs	PACIFIC BELL WHITE PAGES
	Robinson William B B	PACIFIC BELL WHITE PAGES
	Torres James D CPA Boyle Cowan & Co	PACIFIC BELL WHITE PAGES
	Wolverton Donald R Boyle Cowan & Co CPAs	PACIFIC BELL WHITE PAGES
	Wolverton R A	PACIFIC BELL WHITE PAGES
	Young Douglas J Boyle Cowan & Co CPAs	PACIFIC BELL WHITE PAGES
	Avon Products	PACIFIC BELL WHITE PAGES
	Alameda & Treasure Island	PACIFIC BELL WHITE PAGES
	Avon Products	PACIFIC BELL WHITE PAGES
	AVON PRODUCTS IN C No Charge To Calling Party 8	PACIFIC BELL WHITE PAGES
	Bye Richard W CPA Boyle Cowan & Co	PACIFIC BELL WHITE PAGES
Bye Wolfe	PACIFIC BELL WHITE PAGES	
Byer Bruce A	PACIFIC BELL WHITE PAGES	
1980	Boyle Cowan & Co CPAs	Pacific Telephone
	Boyle Wm J Boyle Cowan & Co CPAs	Pacific Telephone
	Brevet & Associates ins brkrs	Pacific Telephone
	Brevet Frits CLU CPCU Brevet & Associates ins brkrs	Pacific Telephone
	Brumer Abe CPA	Pacific Telephone
	Cowan Reed Boyle Cowan & Co CPAs	Pacific Telephone
	Frisbie L J CPCU Brevet & Associates ins brkrs	Pacific Telephone

FINDINGS

<u>Year</u>	<u>Uses</u>	<u>Source</u>
1980	Goldfarb Ben & Associates	Pacific Telephone
	Kaneshiro Dennis S Boyle Cow an & Co CPAs	Pacific Telephone
	Mei Kang Boyle Cow an & Co CPAs	Pacific Telephone
	ROBERTS E L & CO INC	Pacific Telephone
	Robinson William A Boyle Cow an & Co CPAs	Pacific Telephone
	Wolverton Donald R Boyle Cow an & Co CPAs	Pacific Telephone
1970	JONES RAY W CO INS	Pacific Telephone Directory
	LO FORTE ANTHONY F	Pacific Telephone Directory
	MENTAL HEALTH ASSN OF ALAMEDA COUNTY	Pacific Telephone Directory
	THOMAS DONALD L HIGGINS PAUL INS	Pacific Telephone Directory
	TINDELL L DONALD HIGGINS PAUL INS	Pacific Telephone Directory
	ALAMEDA COUNTY MENTAL HEALTH ASSN	Pacific Telephone Directory
	CLEU RUSSELL HIGGINS PAUL INS	Pacific Telephone Directory
	CODE A PHONE ANSWERING EQUIPMENT	Pacific Telephone Directory
	DONOVAN HERSHEY CORPORATION	Pacific Telephone Directory
	DRAKE GLENN B JONES RAY W CO INS	Pacific Telephone Directory
	FARMERS INSURANCE GROUP	Pacific Telephone Directory
	HIGGINS FRANK E HIGGINS PAUL INS	Pacific Telephone Directory
	HIGGINS PAUL INS	Pacific Telephone Directory
	HOLLISTER-TIER LABS ALLERGY	Pacific Telephone Directory
JONES DONALD M JONES RAY W CO INS	Pacific Telephone Directory	
1967	BUILDING	R. L. Polk Co.
	I FARMERS INSURANCE GROUP	R. L. Polk Co.
	HIGGINS FRANK INS	R. L. Polk Co.
	HIGGINS PAUL INS	R. L. Polk Co.
	JONES RAY W CO INS	R. L. Polk Co.
	THOMAS DONALD L INSURANCE IN	R. L. Polk Co.
	MANUFACTURERS LIFE INSURANCE	R. L. Polk Co.
	VACANT	R. L. Polk Co.
	ELECTRO MEDICAL ENGINEERING	R. L. Polk Co.

FINDINGS

<u>Year</u>	<u>Uses</u>	<u>Source</u>
1967	CO ELECTRONIC EQUIP	R. L. Polk Co.
	WOOD & ASSOCIATES LAND DEVELOPERS	R. L. Polk Co.
	HOLLISTER STIER LABORATORIES	R. L. Polk Co.
	ALLERGY EXTRACTS	R. L. Polk Co.
	PACIFIC TELEPHONE CO PBX	R. L. Polk Co.
	INSTALL DIV	R. L. Polk Co.
	VACANT	R. L. Polk Co.
	1962	Allied Aluminum Products
Bay Counties Lumber Industry Security Fund		Pacific Telephone
Calif Lumbermans Accident Prevention Assn		Pacific Telephone
Cleu Russell Paul Higgins ins		Pacific Telephone
FAWKNER GEO L Paul Higgins ins		Pacific Telephone
HIGGINS PAUL Ins		Pacific Telephone
Hollister Stier Laboratories allergy		Pacific Telephone
LASAR PLACEMENT AGCY		Pacific Telephone
Lumber & Mill Employers Assn		Pacific Telephone
Merchants Fire Assurance Corp of New York		Pacific Telephone
Mill Cabinet Trust		Pacific Telephone
Moore Royal N		Pacific Telephone
Sapia Carl Allied Alum Prods		Pacific Telephone
Steele Dw ight Lumber & Mill Employers Assn		Pacific Telephone
THOMAS DONALD L Paul Higgins ins		Pacific Telephone
Tindell F Leslie Paul Higgins ins		Pacific Telephone
1955	CALIF LUMBERMAN S ACCIDENT PREVENTION ASSN	The Pacific Telephone & Telegraph Co.
	CLARK J B & SONS	The Pacific Telephone & Telegraph Co.
	CLEU RUSSELL INS	The Pacific Telephone & Telegraph Co.
	FULLER BRUSH CO	The Pacific Telephone & Telegraph Co.
	HIGGINS PAUL INS	The Pacific Telephone & Telegraph Co.
	HOOPER ROGER INS	The Pacific Telephone & Telegraph Co.

FINDINGS

<u>Year</u>	<u>Uses</u>	<u>Source</u>
1955	LINCOLN MERCURY DIV OF THE FORD MOTOR CO	The Pacific Telephone & Telegraph Co.
	MCKESSON E KENNEY ENGR	The Pacific Telephone & Telegraph Co.
	RETAIL DELIVERY DRIVERS DRIVER SALESMEN PRODUCE WORKERS & HELPERS LOC 588	The Pacific Telephone & Telegraph Co.
	TINDELL F LESLIE INS	The Pacific Telephone & Telegraph Co.
	WOOD PRODUCTS CO	The Pacific Telephone & Telegraph Co.
1950	A B C COLLECTION AGCY	The Pacific Telephone & Telegraph Co.
	BLEW W HARRY OFC	The Pacific Telephone & Telegraph Co.
	CALIF RENT CAR	The Pacific Telephone & Telegraph Co.
	FROM S F ZONE ONLY (NO INTER CITY CHARGE)	The Pacific Telephone & Telegraph Co.
	INSURANCE ANALYSIS CO	The Pacific Telephone & Telegraph Co.
	KEARNEY MAURICE L INSURANCE ANALYSIS CO I	The Pacific Telephone & Telegraph Co.
	KEARNEY REALTY CO	The Pacific Telephone & Telegraph Co.
	LINCOLN MERCURY DIV OF THE FORD MOTOR CO	The Pacific Telephone & Telegraph Co.
	MC KESSON E KENNEY ENGR	The Pacific Telephone & Telegraph Co.
	PITTO L R BALL BROS CO OF CALIF INC	The Pacific Telephone & Telegraph Co.
	REINKENS GROVER C W HARRY BLEW OFA	The Pacific Telephone & Telegraph Co.
	RETAIL DELIVERY DRILVEIS DRIVER SALESMELI	The Pacific Telephone & Telegraph Co.
	TOWNER NORMAN W TOWNER STEEL BROKERAGE	The Pacific Telephone & Telegraph Co.
	TOWNER STEEL BROKERAGE	The Pacific Telephone & Telegraph Co.
	WEST M G CO OFC FIRN	The Pacific Telephone & Telegraph Co.
	WILSON D C A B C COLLECTION AGNY	The Pacific Telephone & Telegraph Co.
1943	Bottom Lillian H Mrs massage	R. L. Polk & Co.
	Bottom Saml H Lillian H carp h	R. L. Polk & Co.
1938	KENT BLANCHE R	Pacific Telephone
1933	HINTON CHAS M (FLORENCE) H	R. L. Polk & Co.
1925	ROBINSON CLIFF R	R. L. Polk & Co. of California

FINDINGS

1612 HARRISON ST

<u>Year</u>	<u>Uses</u>	<u>Source</u>
1928	av Gaylord R	R.L. Polk and Co of California

1615 HARRISON ST

<u>Year</u>	<u>Uses</u>	<u>Source</u>
2006	OAKLD EMP TDD	Haines Company, Inc.
	HOUSING AUTHCTY	Haines Company, Inc.

1618 HARRISON ST

<u>Year</u>	<u>Uses</u>	<u>Source</u>
1945	MOORE ELSIE MRS R	The Pacific Telephone & Telegraph Co.
	PRICE SALLY R	The Pacific Telephone & Telegraph Co.
1943	Taylor Minnie wid G M r	R. L. Polk & Co.
	Sylvester Gene r	R. L. Polk & Co.
	Price Sally maid r	R. L. Polk & Co.
	Peeler Helga O clk r	R. L. Polk & Co.
	MOORE Elsie wid D S h	R. L. Polk & Co.
	Mc DONALD Jas W Alice slsmn r	R. L. Polk & Co.
	Kayser Emma Mrs r	R. L. Polk & Co.
	Gillette Ernest G fndyw kr r	R. L. Polk & Co.
	Flint Lee r	R. L. Polk & Co.
	Brow n Gertrude r	R. L. Polk & Co.
1938	MOORE ELSIE MRS R	Pacific Telephone
1933	BACON EDNA H	R. L. Polk & Co.
	BENDIX HARRY E (OLIVE) LAB H	R. L. Polk & Co.
	GOLDFUSS FRANCES BARBER H	R. L. Polk & Co.
	HETHERINGTON FRED (EMILY) SLSMN H	R. L. Polk & Co.
	SORENSEN JULIA H	R. L. Polk & Co.
	STURM FRANK LAB H	R. L. Polk & Co.
	VAN COTT ALFD H (AMY) ENG H	R. L. Polk & Co.
1925	NETTLE MRS IDA R	R. L. Polk & Co. of California

FINDINGS

1619 HARRISON ST

<u>Year</u>	<u>Uses</u>	<u>Source</u>
2017	HOUSING AUTHORITY	Cole Information Services
	HOUSING AUTHORITY	Cole Information Services
2014	OAKLAND HOUSING AUTHORITY	Cole Information Services
	OAKLAND HOUSING AUTHORITY	Cole Information Services
2009	CITY OF OAKLAND	Cole Information Services
	OAKLAND HOUSING AUTHORITY	Cole Information Services
	TASSAFARONGA PARTNERS LP	Cole Information Services
	CITY OF OAKLAND	Cole Information Services
	OAKLAND HOUSING AUTHORITY	Cole Information Services
	TASSAFARONGA PARTNERS LP	Cole Information Services
2006	BUILDING	Haines Company, Inc.
	HOUSING AUTH CTY	Haines Company, Inc.
	OAKLD DEVL P	Haines Company, Inc.
	HOUSING AUTH CTY	Haines Company, Inc.
	OAKLD MNG	Haines Company, Inc.
	HOUSING AUTH CTY	Haines Company, Inc.
	OAKLD OHA POL	Haines Company, Inc.
	HOUSING AUTH CTY	Haines Company, Inc.
	OAKLD SPCL	Haines Company, Inc.
	HOUSINGAUTH	Haines Company, Inc.
	OAKLAND	Haines Company, Inc.
	ACCNTPYBL	Haines Company, Inc.
	HOUSINGAUTH	Haines Company, Inc.
	OAKLAND	Haines Company, Inc.
	ACCNTPYBL	Haines Company, Inc.
	HOUSING AUTH	Haines Company, Inc.
	OAKLAND CMLPNT	Haines Company, Inc.
	HOUSINGAUTH	Haines Company, Inc.
	OAKLAND HMN	Haines Company, Inc.
	RSRCS	Haines Company, Inc.
HOUSINGAUTH	Haines Company, Inc.	

FINDINGS

<u>Year</u>	<u>Uses</u>	<u>Source</u>
2006	OAKLAND INFTDD	Haines Company, Inc.
	HOUSINGAUTH	Haines Company, Inc.
	OAKLAND MNTC	Haines Company, Inc.
	HOUSING AUTH	Haines Company, Inc.
	OAKLAND MNTC	Haines Company, Inc.
	HOUSINGAUTH	Haines Company, Inc.
	OAKLAND PRCHSNG	Haines Company, Inc.
	HOUSINGAUTH	Haines Company, Inc.
	OAKLAND RES&	Haines Company, Inc.
	OAKLD CTY HSNB	Haines Company, Inc.
	LEASED	Haines Company, Inc.
	OAKLD HOUSING AUTHORITY	Haines Company, Inc.
2004	OCCUPANT UNKNOWN	Cole Information Services
	OAKLAND HSING AUTH FOUNDATION	Cole Information Services
	OCCUPANT UNKNOWN	Cole Information Services
	OAKLAND HSING AUTH FOUNDATION	Cole Information Services
1999	HOUSING A THRTY OF THE CITY OF OAKLAND PRCHNG	Cole Information Services
	HOUSING A THRTY OF THE CITY OF OAKLAND MAINTENANCE SERVICES	Cole Information Services
	HOUSING A THRTY OF THE CITY OF OAKLAND GEN INFORMATION	Cole Information Services
	HOUSING A THRTY OF THE CITY OF OAKLAND SEC SERVICES	Cole Information Services
	HOUSING A THRTY OF THE CITY OF OAKLAND HMN RESOURCES	Cole Information Services
	HOUSING A THRTY OF THE CITY OF OAKLAND MODERNIZATION	Cole Information Services
	HOUSING A THRTY OF THE CITY OF OAKLAND PRCHNG	Cole Information Services
	HOUSING A THRTY OF THE CITY OF OAKLAND MAINTENANCE SERVICES	Cole Information Services
	HOUSING A THRTY OF THE CITY OF OAKLAND GEN INFORMATION	Cole Information Services
	HOUSING A THRTY OF THE CITY OF OAKLAND SEC SERVICES	Cole Information Services

FINDINGS

<u>Year</u>	<u>Uses</u>	<u>Source</u>
1999	HOUSING AUTHORITY OF THE CITY OF OAKLAND HMN RESOURCES	Cole Information Services
	HOUSING AUTHORITY OF THE CITY OF OAKLAND MODERNIZATION	Cole Information Services
1994	HOUSING AUTHORITY	Cole Information Services
	HOUSING AUTH APLCTN	Cole Information Services
	HOUSING AUTHORITY	Cole Information Services
	HOUSING AUTH APLCTN	Cole Information Services
1991	Development Modernization	PACIFIC BELL WHITE PAGES
	Complaint Line	PACIFIC BELL WHITE PAGES
	Community Services	PACIFIC BELL WHITE PAGES
	Applications Eligibility	PACIFIC BELL WHITE PAGES
	General Information	PACIFIC BELL WHITE PAGES
	OAKLAND	PACIFIC BELL WHITE PAGES
1986	General Information	PACIFIC BELL WHITE PAGES
	Applications Eligibility	PACIFIC BELL WHITE PAGES
	Allen Hattie	PACIFIC BELL WHITE PAGES
	OAKLAND	PACIFIC BELL WHITE PAGES
	Development Modernization	PACIFIC BELL WHITE PAGES
	Complaint Line	PACIFIC BELL WHITE PAGES
	Community Services	PACIFIC BELL WHITE PAGES
1980	Martinez Alice	Pacific Telephone
	Allen Hattie	Pacific Telephone

1621 HARRISON ST

<u>Year</u>	<u>Uses</u>	<u>Source</u>
2017	RODRIGO MONTOYA	Cole Information Services
	CLARK LO	Cole Information Services
	DA TAN	Cole Information Services
	MAY XU	Cole Information Services
	KIT FANG	Cole Information Services
	STEVEN FRAZIER	Cole Information Services
	JIN YU	Cole Information Services
	WAN ZHU	Cole Information Services

FINDINGS

<u>Year</u>	<u>Uses</u>	<u>Source</u>
2017	MATHEW BRACKENRIDGE	Cole Information Services
	XUEYU HUANG	Cole Information Services
	CARLETON JENCKS	Cole Information Services
	KAM KWONG	Cole Information Services
	GUI LIU	Cole Information Services
	DIANE TODOROVICH	Cole Information Services
	YU TSO	Cole Information Services
	KWONG YU	Cole Information Services
	FREDERICK AREND	Cole Information Services
	FENG CHEN	Cole Information Services
	LORENE HUGHLEY	Cole Information Services
	MEI LI	Cole Information Services
	HOI PHAM	Cole Information Services
	MEI YUNG	Cole Information Services
	KING CHEUNG	Cole Information Services
	SHERMAN EDWARDS	Cole Information Services
	FOOK FUNG	Cole Information Services
	DONNA GARDRES	Cole Information Services
	MARK JOHNSON	Cole Information Services
	SAMMY LANE	Cole Information Services
	WEN MA	Cole Information Services
	ANNIE ON	Cole Information Services
	CHANG OU	Cole Information Services
	BOB PERKINS	Cole Information Services
	SU SU	Cole Information Services
	FU CAI	Cole Information Services
	CALVIN EXPOSE	Cole Information Services
	YAXIN GUAN	Cole Information Services
	XUONG HUYNH	Cole Information Services
	ROBERT HERRON	Cole Information Services
	FU HUANG	Cole Information Services
	FOON LEE	Cole Information Services

FINDINGS

<u>Year</u>	<u>Uses</u>	<u>Source</u>
2017	JIAZI LI	Cole Information Services
	CAM NGUYEN	Cole Information Services
	ERNEST PERRY	Cole Information Services
	THOMAS PERSONS	Cole Information Services
	CHARLES ROE	Cole Information Services
	PHORN SAM	Cole Information Services
	WAI WONG	Cole Information Services
	YU XIAO	Cole Information Services
	BEI LAN	Cole Information Services
	LAM LY	Cole Information Services
	DARYL PUGH	Cole Information Services
	JING ZHAO	Cole Information Services
	ANNIE DAVIS	Cole Information Services
	AREND FREDRICK	Cole Information Services
	LUN HU	Cole Information Services
	TRAN LAHN	Cole Information Services
VERDIA MCCLAIN	Cole Information Services	
2014	DA TAN	Cole Information Services
	KIT FANG	Cole Information Services
	XUE YUAN	Cole Information Services
	CARLETON JENCKS	Cole Information Services
	BING LI	Cole Information Services
	GUI LIU	Cole Information Services
	ERMA MOORE	Cole Information Services
	MICHEAL PUGH	Cole Information Services
	DIANE TODOROVICH	Cole Information Services
	YU TSO	Cole Information Services
	KWONG YU	Cole Information Services
	FREDERICK AREND	Cole Information Services
	FENG CHEN	Cole Information Services
	MEL CHENG	Cole Information Services
	HOI PHAM	Cole Information Services

FINDINGS

<u>Year</u>	<u>Uses</u>	<u>Source</u>
2014	JOSEPH RIDGEWAY	Cole Information Services
	GUO WAN	Cole Information Services
	FEN ZHOU	Cole Information Services
	MEI YUNG	Cole Information Services
	KING CHEUNG	Cole Information Services
	HUAN CHEN	Cole Information Services
	SHERMAN EDWARDS	Cole Information Services
	S FUNG	Cole Information Services
	DONNA GARDRES	Cole Information Services
	WALTER JAMES	Cole Information Services
	MARK JOHNSON	Cole Information Services
	SAMMY LANE	Cole Information Services
	WEN MA	Cole Information Services
	ANNIE ON	Cole Information Services
	WAN ZHONG	Cole Information Services
	BING YEE	Cole Information Services
	YU HUANG	Cole Information Services
	CALVIN EXPOSE	Cole Information Services
	SHU GAO	Cole Information Services
	YAXIN GUAN	Cole Information Services
	MIAO HU	Cole Information Services
	XUONG HUYNH	Cole Information Services
	ELIZABETH SMITH	Cole Information Services
	EN TAN	Cole Information Services
	FU HUANG	Cole Information Services
	CAM NGUYEN	Cole Information Services
	THOMAS PERSONS	Cole Information Services
	PHORN SAM	Cole Information Services
	YU XIAO	Cole Information Services
	ANNIE BROWN	Cole Information Services
	JOHN CHOY	Cole Information Services
	BEI LAN	Cole Information Services

FINDINGS

<u>Year</u>	<u>Uses</u>	<u>Source</u>
2014	LAM LY	Cole Information Services
	KETLAY WONG	Cole Information Services
	GUOQIN QIU	Cole Information Services
	RUDY SPICER	Cole Information Services
	JOHN WHITE	Cole Information Services
	ANDRES WONG	Cole Information Services
	JING ZHAO	Cole Information Services
	BI XU	Cole Information Services
	ANNIE DAVIS	Cole Information Services
	LILLIAN GIBSON	Cole Information Services
	LUN HU	Cole Information Services
	CLARK LO	Cole Information Services
	MEL KUANG	Cole Information Services
	XIAN OU	Cole Information Services
	CLAUDE PAYTON	Cole Information Services
	LINDENH PHIN	Cole Information Services
	LAHN TRAN	Cole Information Services
2009	EN TAN	Cole Information Services
	SHU GAO	Cole Information Services
	KENNETH LANE	Cole Information Services
	LABADA JAMES	Cole Information Services
	HONG LIANG	Cole Information Services
	QUANDRICO MCCOY	Cole Information Services
	PHORN SAM	Cole Information Services
	CHARLES ROE	Cole Information Services
	YAO HUANG	Cole Information Services
	D TAN	Cole Information Services
	QI GONG	Cole Information Services
	WILLEAN WOODARD	Cole Information Services
	JOHN CRAFTON	Cole Information Services
	THOMAS PERSONS	Cole Information Services
	CAM NGUYEN	Cole Information Services

FINDINGS

<u>Year</u>	<u>Uses</u>	<u>Source</u>
2009	GUOQIN QIU	Cole Information Services
	L KUANG	Cole Information Services
	MEI KUANG	Cole Information Services
	ALBERT REED	Cole Information Services
	BEI LAN	Cole Information Services
	JOHN WHITE	Cole Information Services
	JOHN CHOY	Cole Information Services
	DARYL PUGH	Cole Information Services
	STEPHEN POON	Cole Information Services
	BEN JOHNSON	Cole Information Services
	JING ZHAO	Cole Information Services
	ANNIE BROWN	Cole Information Services
	YUNG FONG	Cole Information Services
	LILLIAN GIBSON	Cole Information Services
	LUN HU	Cole Information Services
	ZHAO XIE	Cole Information Services
	LAHN TRAN	Cole Information Services
	MING CHANG	Cole Information Services
	LINDENH PHIN	Cole Information Services
	XUE YUAN	Cole Information Services
	CARRIE BLACKMON	Cole Information Services
	KIT FANG	Cole Information Services
	BING LI	Cole Information Services
	NU LISHU	Cole Information Services
	CIARAN COILEIAN	Cole Information Services
	MARY SAUBER	Cole Information Services
	YU TSO	Cole Information Services
	DIANE TODOROVICH	Cole Information Services
	DELLA GUESS	Cole Information Services
	KWONG YU	Cole Information Services
	CARLETON JENCKS	Cole Information Services
	JAMES JACKSON	Cole Information Services

FINDINGS

<u>Year</u>	<u>Uses</u>	<u>Source</u>
2009	MATHEW BRACKENRIDGE	Cole Information Services
	JAMES BAILEY	Cole Information Services
	DA SU	Cole Information Services
	AL HUANG	Cole Information Services
	LOUISE HOLLOMAN	Cole Information Services
	CUONG LY	Cole Information Services
	JOHN LYONS	Cole Information Services
	GUO WAN	Cole Information Services
	FENG CHEN	Cole Information Services
	HOI PHAM	Cole Information Services
	YUE ZHOU	Cole Information Services
	WEN MA	Cole Information Services
	HARRY SING	Cole Information Services
	SHI LI	Cole Information Services
	SHERMAN EDWARDS	Cole Information Services
	WING LEE	Cole Information Services
	JIMMY GUY	Cole Information Services
	YING LOU	Cole Information Services
	HUAN CHEN	Cole Information Services
	CAMHONG PHAN	Cole Information Services
	BOBBIE BYARS	Cole Information Services
	GABRIEL AGUIAR	Cole Information Services
	DWIGHT COLBERT	Cole Information Services
ELIZABETH SMITH	Cole Information Services	
MIAO HU	Cole Information Services	
XUONG HUYNH	Cole Information Services	
C OU	Cole Information Services	
2006	APARTMENTS	Haines Company, Inc.
	BAILEY James	Haines Company, Inc.
	BOATWRIGHTDavid	Haines Company, Inc.
	BROWN Annie	Haines Company, Inc.
	CHEN Feng	Haines Company, Inc.

FINDINGS

<u>Year</u>	<u>Uses</u>	<u>Source</u>
2006	CHEN Huan	Haines Company, Inc.
	CRAFTON John	Haines Company, Inc.
	DUNN Anthony	Haines Company, Inc.
	EDWARDS Sherman J	Haines Company, Inc.
	FANG Kit Ching	Haines Company, Inc.
	FONG Yung	Haines Company, Inc.
	GAO Shu Yan	Haines Company, Inc.
	GUESS Del la	Haines Company, Inc.
	GULLY Willie	Haines Company, Inc.
	HARRELL Jas	Haines Company, Inc.
	HU Lun Ping	Haines Company, Inc.
	HU Miao	Haines Company, Inc.
	HUANGYL	Haines Company, Inc.
	HUYNH Xuong	Haines Company, Inc.
	JACKSON James	Haines Company, Inc.
	JAMES Labada	Haines Company, Inc.
	JOHNSON Ben F	Haines Company, Inc.
	KWAN Wah	Haines Company, Inc.
	LEE Wng J	Haines Company, Inc.
	LI Bing He	Haines Company, Inc.
	LIANG Hong	Haines Company, Inc.
	LOU Yung Foug	Haines Company, Inc.
	LY Sau	Haines Company, Inc.
	LYONS John	Haines Company, Inc.
	NGUYEN Be	Haines Company, Inc.
	NGUYEN Can	Haines Company, Inc.
	NGUYEN Trong	Haines Company, Inc.
	OUMin Chang	Haines Company, Inc.
	PAYTON Claude	Haines Company, Inc.
	PHAN Camhong	Haines Company, Inc.
	PHIN Linden H	Haines Company, Inc.
	PUGH Daryl	Haines Company, Inc.

FINDINGS

<u>Year</u>	<u>Uses</u>	<u>Source</u>
2006	ROE Chades	Haines Company, Inc.
	SAM Phom	Haines Company, Inc.
	SAUBER CONNELL	Haines Company, Inc.
	SIMPSON Dolores L	Haines Company, Inc.
	SING Harry Lee	Haines Company, Inc.
	TRANLahn	Haines Company, Inc.
	TSOYu We	Haines Company, Inc.
	WALKER Abfred	Haines Company, Inc.
	WH 1 TE J	Haines Company, Inc.
	WOODARDWill Bon	Haines Company, Inc.
	YIPPak Lam	Haines Company, Inc.
	YU Kw ong On	Haines Company, Inc.
	ZHONG Wan Quan	Haines Company, Inc.
	ZHOUYue Chang	Haines Company, Inc.
ZHU B	Haines Company, Inc.	
2004	ETHEL GIDDENS	Cole Information Services
	JOHN CRAFTON	Cole Information Services
	FRANCES CERVANTES	Cole Information Services
	KENNETH MIDGETTE	Cole Information Services
	JOHN WHITE	Cole Information Services
	BETTY PATIN	Cole Information Services
	DELORES SIMPSON	Cole Information Services
	WAH KWAN	Cole Information Services
	LISA HENDERSON	Cole Information Services
	JOHNNIE GRATE	Cole Information Services
	BEN JOHNSON	Cole Information Services
	ANNIE BROWN	Cole Information Services
	CLAUDE PAYTON	Cole Information Services
	HENRY CLAYTON	Cole Information Services
	LINDENH PHIN	Cole Information Services
	WILLIE PERKINS	Cole Information Services
RAYMOND BELLINGER	Cole Information Services	

FINDINGS

<u>Year</u>	<u>Uses</u>	<u>Source</u>
2004	KIT FANG	Cole Information Services
	MARY SAUBER	Cole Information Services
	YU TSO	Cole Information Services
	YUN WONG	Cole Information Services
	WILLIE HALL	Cole Information Services
	DIANE TODOROVICH	Cole Information Services
	JANE GRAY	Cole Information Services
	DELLA GUESS	Cole Information Services
	BING LI	Cole Information Services
	KWONG YU	Cole Information Services
	CARLETON JENCKS	Cole Information Services
	MATHEW BRACKENRIDGE	Cole Information Services
	LOUISE HOLLOMAN	Cole Information Services
	PAK YIP	Cole Information Services
	STANCY NESBY	Cole Information Services
	TRONG NGUYEN	Cole Information Services
	YUE ZHOU	Cole Information Services
	JAMES BAILEY	Cole Information Services
	ROSIE ADAMS	Cole Information Services
	JEAN PALMER	Cole Information Services
	HARRY SING	Cole Information Services
	SHERMAN EDWARDS	Cole Information Services
	WING LEE	Cole Information Services
	WILLIE GULLY	Cole Information Services
	JIMMY GUY	Cole Information Services
	CAMHONG PHAN	Cole Information Services
	WAN ZHONG	Cole Information Services
	LESLIE SANDERS	Cole Information Services
	LEOLA GOVENOR	Cole Information Services
	ROBERT ROSALES	Cole Information Services
	C OU	Cole Information Services
	LESSIE OLIVER	Cole Information Services

FINDINGS

<u>Year</u>	<u>Uses</u>	<u>Source</u>
2004	ANTHONY DUNN	Cole Information Services
	LORINER WARD	Cole Information Services
	JAKE CANDELARIA	Cole Information Services
	LABADA JAMES	Cole Information Services
	BE NGUYEN	Cole Information Services
	PETER ZHOU	Cole Information Services
	PHORN SAM	Cole Information Services
	WILLEAN WOODARD	Cole Information Services
	JAMES HARRELL	Cole Information Services
	CHARLES ROE	Cole Information Services
	CHAMREUN HEM	Cole Information Services
OSTAR RECORDS	Cole Information Services	
2000	905 RAWLINS ELOUISE	Pacific Bell
	906 RICHARDSON ROY	Pacific Bell
	1001 SIMPSON DELORES L	Pacific Bell
	1002 GUESS DELLA	Pacific Bell
	1003 LARKIN JOHN W	Pacific Bell
	1005 JACKSON ARMEKA	Pacific Bell
	1006 PHILLIPS EARNIE	Pacific Bell
	1007 CLAYTON HENRY L	Pacific Bell
	1009 NGUYEN NANCY	Pacific Bell
	1103 GREEN GWENDOLYN	Pacific Bell
	1108 GARNER CURTIS	Pacific Bell
	1110 PENNINO WILLIAM	Pacific Bell
	1202 CHAMPION LILLIAN	Pacific Bell
	1207 CANDELARIA JAKE	Pacific Bell
	1303 WALKER ALFRED	Pacific Bell
	1308 AVERY GWEN	Pacific Bell
	301 JOHNSON MARK S	Pacific Bell
	402 HALL WILLIE M	Pacific Bell
	404 HERN CHAMREUN	Pacific Bell
	405 WOODARD WILLEAN	Pacific Bell

FINDINGS

<u>Year</u>	<u>Uses</u>	<u>Source</u>
2000	410 BELLINGER RAYMOND	Pacific Bell
	501 GOVENOR LEOLA	Pacific Bell
	502 GULLY WILLIE	Pacific Bell
	603 BAILEY JAMES	Pacific Bell
	604 FROST JOHN	Pacific Bell
	606 HARRELL JAS	Pacific Bell
	702 MCQUEEN MARVIN	Pacific Bell
	705 FUNG MOW DANG	Pacific Bell
	803 MIDGETTE KENNETH E	Pacific Bell
	806 LI BING HE	Pacific Bell
	807 SING HARRY LEE	Pacific Bell
	809 WARD LORINER	Pacific Bell
	902 SAM PHORN	Pacific Bell
1999	DIANE TODOROVICH	Cole Information Services
	YU TSO	Cole Information Services
	DELLA GUESS	Cole Information Services
	KWONG YU	Cole Information Services
	CARLETON JENCKS	Cole Information Services
	JAMES JACKSON	Cole Information Services
	MATHEW BRACKENRIDGE	Cole Information Services
	WILLIE HALL	Cole Information Services
	DA SU	Cole Information Services
	LOUISE HOLLOMAN	Cole Information Services
	AL HUANG	Cole Information Services
	GUO WAN	Cole Information Services
	CUONG LY	Cole Information Services
	JOHN LYONS	Cole Information Services
	FENG CHEN	Cole Information Services
	HOI PHAM	Cole Information Services
	YUE ZHOU	Cole Information Services
JAMES BAILEY	Cole Information Services	
WEN MA	Cole Information Services	

FINDINGS

<u>Year</u>	<u>Uses</u>	<u>Source</u>
1999	HARRY SING	Cole Information Services
	WING LEE	Cole Information Services
	SHI LI	Cole Information Services
	SHERMAN EDWARDS	Cole Information Services
	JIMMY GUY	Cole Information Services
	YING LOU	Cole Information Services
	HUAN CHEN	Cole Information Services
	CAMHONG PHAN	Cole Information Services
	BOBBIE BYARS	Cole Information Services
	GABRIEL AGUIAR	Cole Information Services
	DWIGHT COLBERT	Cole Information Services
	ELIZABETH SMITH	Cole Information Services
	MIAO HU	Cole Information Services
	XUONG HUYNH	Cole Information Services
	EN TAN	Cole Information Services
	C OU	Cole Information Services
	SHU GAO	Cole Information Services
	KENNETH LANE	Cole Information Services
	LABADA JAMES	Cole Information Services
	JAKE CANDELARIA	Cole Information Services
	HONG LIANG	Cole Information Services
	JAMES HARRELL	Cole Information Services
	QUANDRICO MCCOY	Cole Information Services
	PHORN SAM	Cole Information Services
	CHARLES ROE	Cole Information Services
	YAO HUANG	Cole Information Services
	D TAN	Cole Information Services
	QI GONG	Cole Information Services
	WILLEAN WOODARD	Cole Information Services
	THOMAS PERSONS	Cole Information Services
	JOHN CRAFTON	Cole Information Services
	CAM NGUYEN	Cole Information Services

FINDINGS

<u>Year</u>	<u>Uses</u>	<u>Source</u>
1999	GUOQIN QIU	Cole Information Services
	L KUANG	Cole Information Services
	MEI KUANG	Cole Information Services
	ALBERT REED	Cole Information Services
	BEI LAN	Cole Information Services
	JOHN WHITE	Cole Information Services
	JOHN CHOY	Cole Information Services
	STEPHEN POON	Cole Information Services
	DARYL PUGH	Cole Information Services
	BEN JOHNSON	Cole Information Services
	JING ZHAO	Cole Information Services
	ANNIE BROWN	Cole Information Services
	YUNG FONG	Cole Information Services
	LILLIAN GIBSON	Cole Information Services
	LUN HU	Cole Information Services
	ZHAO XIE	Cole Information Services
	LAHN TRAN	Cole Information Services
	MING CHANG	Cole Information Services
	LINDENH PHIN	Cole Information Services
	XUE YUAN	Cole Information Services
	CARRIE BLACKMON	Cole Information Services
	KIT FANG	Cole Information Services
	BING LI	Cole Information Services
	NU LISHU	Cole Information Services
	CIARAN COILEAN	Cole Information Services
	MARY SAUBER	Cole Information Services
1996	405 WOODARD WILLEAN	PACIFIC BELL DIRECTORY
	407 CHING KIM	PACIFIC BELL DIRECTORY
	509 WAYNE WILLIE	PACIFIC BELL DIRECTORY
	601 WILLIAMS ARTHUR	PACIFIC BELL DIRECTORY
	602 CRUMPTON CLAIBORNE	PACIFIC BELL DIRECTORY
	603 BAILEY JAMES	PACIFIC BELL DIRECTORY

FINDINGS

<u>Year</u>	<u>Uses</u>	<u>Source</u>
1996	604 FROST JOHN	PACIFIC BELL DIRECTORY
	606 HARRELL JAS	PACIFIC BELL DIRECTORY
	609 GREEN JAMES JR	PACIFIC BELL DIRECTORY
	705 FUNG MOW DANG	PACIFIC BELL DIRECTORY
	803 GRAY GLADYS	PACIFIC BELL DIRECTORY
	806 LI BING HE	PACIFIC BELL DIRECTORY
	807 SING HARRY LEE	PACIFIC BELL DIRECTORY
	808 HUANG RUN FANG	PACIFIC BELL DIRECTORY
	809 WARD LORINER	PACIFIC BELL DIRECTORY
	901 REZAEI MARYAM	PACIFIC BELL DIRECTORY
	903 ROBINSON LEANA	PACIFIC BELL DIRECTORY
	905 RAWLINS ELOUISE	PACIFIC BELL DIRECTORY
	908 PAILLET THOS J	PACIFIC BELL DIRECTORY
	1002 PORTER BESSIE	PACIFIC BELL DIRECTORY
	1003 LARKIN JOHN W	PACIFIC BELL DIRECTORY
	1006 PHILLIPS EARNE	PACIFIC BELL DIRECTORY
	1103 GOVENOR LEOLA	PACIFIC BELL DIRECTORY
	1108 GARNER CURTIS	PACIFIC BELL DIRECTORY
	1110 NELSON WILMA	PACIFIC BELL DIRECTORY
	1201 THOMAS EULA	PACIFIC BELL DIRECTORY
	1205 BUSINESS CARD WORLD	PACIFIC BELL DIRECTORY
	1206 TRAN DIEU	PACIFIC BELL DIRECTORY
	1207 CANDELARIA JAKE	PACIFIC BELL DIRECTORY
	1210 WITT WILLIE	PACIFIC BELL DIRECTORY
	1301 FREEMAN L	PACIFIC BELL DIRECTORY
	301 JOHNSON MARK S	PACIFIC BELL DIRECTORY
	402 HALL WILLIE M	PACIFIC BELL DIRECTORY
	404 HEM CHAMREUN	PACIFIC BELL DIRECTORY
	1303 WALKER ALFRED	PACIFIC BELL DIRECTORY
	1304 EAGLETON AZELEA	PACIFIC BELL DIRECTORY
1994	LI, BING H	Cole Information Services
	HUANG, RUN F	Cole Information Services

FINDINGS

<u>Year</u>	<u>Uses</u>	<u>Source</u>
1994	REZAEI, MARYAM	Cole Information Services
	HEM, C	Cole Information Services
	OH, JUNG K	Cole Information Services
	FREEMAN, ROY	Cole Information Services
	FREEMAN, L	Cole Information Services
	FUNG, MOW D	Cole Information Services
	GREEN, JAMES JR	Cole Information Services
	FROST, JOHN	Cole Information Services
	WAYNE, WILLIE	Cole Information Services
	WASHINGTON, CLEVELA	Cole Information Services
1992	301 REID FRANCES	PACIFIC BELL DIRECTORY
	402 HALL WILLIE M	PACIFIC BELL DIRECTORY
	404 HEM CHAMREUN	PACIFIC BELL DIRECTORY
	405 WOODARD WILLEAN	PACIFIC BELL DIRECTORY
	407 CHING KIM	PACIFIC BELL DIRECTORY
	502 MARTINEZ JULIO	PACIFIC BELL DIRECTORY
	504 HOLCOMBE ZULA MAE	PACIFIC BELL DIRECTORY
	509 WAYNE WILLIE	PACIFIC BELL DIRECTORY
	601 WILLIAMS ARTHUR	PACIFIC BELL DIRECTORY
	603 BAILEY JAMES	PACIFIC BELL DIRECTORY
	604 FROST JOHN	PACIFIC BELL DIRECTORY
	606 HARRELL JAS	PACIFIC BELL DIRECTORY
	607 HO CHUK WAN	PACIFIC BELL DIRECTORY
	609 GREEN JAMES JR	PACIFIC BELL DIRECTORY
	704 HARDY JAS	PACIFIC BELL DIRECTORY
	705 FUNG MOW DANG	PACIFIC BELL DIRECTORY
	706 BLACKMON CARRIE	PACIFIC BELL DIRECTORY
	708 KNOTTS ALICE	PACIFIC BELL DIRECTORY
	801 WRIGHT ROSIE	PACIFIC BELL DIRECTORY
	803 GRAY GLADYS	PACIFIC BELL DIRECTORY
805 WONG HING HUEN	PACIFIC BELL DIRECTORY	
806 LI BING HE	PACIFIC BELL DIRECTORY	

FINDINGS

<u>Year</u>	<u>Uses</u>	<u>Source</u>
1992	807 SING HARRY LEE	PACIFIC BELL DIRECTORY
	808 GILES CARRIE	PACIFIC BELL DIRECTORY
	809 WARD LORINER	PACIFIC BELL DIRECTORY
	901 REZAEL MARYAM	PACIFIC BELL DIRECTORY
	903 ROBINSON LEANA	PACIFIC BELL DIRECTORY
	905 RAWLINS ELOUISE	PACIFIC BELL DIRECTORY
	906 KIDANE ASGEDOM	PACIFIC BELL DIRECTORY
	907 PITTMAN GEO	PACIFIC BELL DIRECTORY
	908 PAILLET THOS J	PACIFIC BELL DIRECTORY
	1002 PORTER BESSIE	PACIFIC BELL DIRECTORY
	1003 LARKIN JOHN W	PACIFIC BELL DIRECTORY
	1006 PHILLIPS EARNE	PACIFIC BELL DIRECTORY
	1007 THERRIEN CHAS L	PACIFIC BELL DIRECTORY
	1010 WASHINGTON CLEVELAND & ELIZA	PACIFIC BELL DIRECTORY
	1106 MOORE PEARLIE	PACIFIC BELL DIRECTORY
	1108 GARNER CURTIS	PACIFIC BELL DIRECTORY
	1109 MCKINZIE Z	PACIFIC BELL DIRECTORY
	1201 OH JUNG K	PACIFIC BELL DIRECTORY
	1206 FREEMAN ROY	PACIFIC BELL DIRECTORY
	1207 CANDELARIA JAKE	PACIFIC BELL DIRECTORY
1208 COTTON R	PACIFIC BELL DIRECTORY	
1210 WATKINS WILBERT	PACIFIC BELL DIRECTORY	
1304 EAGLETON AZELEA	PACIFIC BELL DIRECTORY	
1991	Wilson Thomas J	PACIFIC BELL WHITE PAGES
	Wilson Thomas M Berkeley Marina Brk	PACIFIC BELL WHITE PAGES
	Woodard Willean	PACIFIC BELL WHITE PAGES
	Woodard Yo	PACIFIC BELL WHITE PAGES
	Wright Rosie	PACIFIC BELL WHITE PAGES
	Betts Jessie	PACIFIC BELL WHITE PAGES
	Blackmon Carrie	PACIFIC BELL WHITE PAGES
	Candelia Jake	PACIFIC BELL WHITE PAGES
Ching Kim	PACIFIC BELL WHITE PAGES	

FINDINGS

<u>Year</u>	<u>Uses</u>	<u>Source</u>
1991	Cotton R	PACIFIC BELL WHITE PAGES
	De Gualtero Gertrude	PACIFIC BELL WHITE PAGES
	Degus Susan	PACIFIC BELL WHITE PAGES
	Eagleton Azelea	PACIFIC BELL WHITE PAGES
	Eagleton Clyde	PACIFIC BELL WHITE PAGES
	Freeman Roy	PACIFIC BELL WHITE PAGES
	Frost John	PACIFIC BELL WHITE PAGES
	Frost LSigrid	PACIFIC BELL WHITE PAGES
	Fung Mow Dang	PACIFIC BELL WHITE PAGES
	Fung N	PACIFIC BELL WHITE PAGES
	Garner Curtis	PACIFIC BELL WHITE PAGES
	Garner D	PACIFIC BELL WHITE PAGES
	Giles Carrie	PACIFIC BELL WHITE PAGES
	Gray Gladys	PACIFIC BELL WHITE PAGES
	Green James Jr	PACIFIC BELL WHITE PAGES
	Green Jamison	PACIFIC BELL WHITE PAGES
	Green Janet DC	PACIFIC BELL WHITE PAGES
	Hall Willie M	PACIFIC BELL WHITE PAGES
	Hardy Jas	PACIFIC BELL WHITE PAGES
	Hardy James E	PACIFIC BELL WHITE PAGES
	Hardy Jana	PACIFIC BELL WHITE PAGES
	Hardy Jarvis	PACIFIC BELL WHITE PAGES
	Harrell Jas	PACIFIC BELL WHITE PAGES
	Ho Chuk Wan	PACIFIC BELL WHITE PAGES
	Holcombe Zula Mae	PACIFIC BELL WHITE PAGES
	Hourula Gertrude	PACIFIC BELL WHITE PAGES
	Hourula Richard E	PACIFIC BELL WHITE PAGES
	Jackson Lucille	PACIFIC BELL WHITE PAGES
	Kidane Asgedom	PACIFIC BELL WHITE PAGES
	Kidane S	PACIFIC BELL WHITE PAGES
	Kidane Sion	PACIFIC BELL WHITE PAGES
	Kidane Tesfu	PACIFIC BELL WHITE PAGES

FINDINGS

<u>Year</u>	<u>Uses</u>	<u>Source</u>
1991	Knotts Alice	PACIFIC BELL WHITE PAGES
	Larkin John W	PACIFIC BELL WHITE PAGES
	Larkin Kim	PACIFIC BELL WHITE PAGES
	Martinez Julio	PACIFIC BELL WHITE PAGES
	Martinez K	PACIFIC BELL WHITE PAGES
	Martinez L	PACIFIC BELL WHITE PAGES
	Martinez L	PACIFIC BELL WHITE PAGES
	Martinez L M	PACIFIC BELL WHITE PAGES
	Mc Call Patsy	PACIFIC BELL WHITE PAGES
	Mc Call Richard G	PACIFIC BELL WHITE PAGES
	Mc Lemore Mary	PACIFIC BELL WHITE PAGES
	Moore Pearlie	PACIFIC BELL WHITE PAGES
	Paillet Thos J	PACIFIC BELL WHITE PAGES
	Pittman Geo	PACIFIC BELL WHITE PAGES
	Porter Bessie	PACIFIC BELL WHITE PAGES
	Porter Bethany	PACIFIC BELL WHITE PAGES
	Reid Frances	PACIFIC BELL WHITE PAGES
	Robinson Leana	PACIFIC BELL WHITE PAGES
	Robinson Lee Wallace	PACIFIC BELL WHITE PAGES
	Robinson Leigh	PACIFIC BELL WHITE PAGES
Sing Harry Lee	PACIFIC BELL WHITE PAGES	
Therrien Chas L	PACIFIC BELL WHITE PAGES	
i Ward Loriner	PACIFIC BELL WHITE PAGES	
Washington Cleveland & Eliza	PACIFIC BELL WHITE PAGES	
1986	Doss Maudie	PACIFIC BELL WHITE PAGES
	Doss Moneera	PACIFIC BELL WHITE PAGES
	Doss P	PACIFIC BELL WHITE PAGES
	Doss Roy	PACIFIC BELL WHITE PAGES
	Adams Stacey	PACIFIC BELL WHITE PAGES
	Benjain Jos	PACIFIC BELL WHITE PAGES
	Booth Irma Mrs	PACIFIC BELL WHITE PAGES
	Candelia Jake	PACIFIC BELL WHITE PAGES

FINDINGS

<u>Year</u>	<u>Uses</u>	<u>Source</u>
1986	Candell Cass	PACIFIC BELL WHITE PAGES
	Brian & Adrienne Candell	PACIFIC BELL WHITE PAGES
	Chenault S	PACIFIC BELL WHITE PAGES
	Coy Joseph	PACIFIC BELL WHITE PAGES
	Crisp Martha	PACIFIC BELL WHITE PAGES
	Cristobal Alejandro	PACIFIC BELL WHITE PAGES
	De Gualtero Gertrude	PACIFIC BELL WHITE PAGES
	Eagleton Azelea	PACIFIC BELL WHITE PAGES
	Eagleton Clyde	PACIFIC BELL WHITE PAGES
	Eby Kenneth Lee	PACIFIC BELL WHITE PAGES
	Eby Linda	PACIFIC BELL WHITE PAGES
	Eby MK	PACIFIC BELL WHITE PAGES
	Eby Richard M	PACIFIC BELL WHITE PAGES
	Edwards Cleo	PACIFIC BELL WHITE PAGES
	Freeman Roy	PACIFIC BELL WHITE PAGES
	Frentzel Carlos	PACIFIC BELL WHITE PAGES
	Frenza Lou Verna	PACIFIC BELL WHITE PAGES
	Frenzel P	PACIFIC BELL WHITE PAGES
	Frere Arthemis Mrs	PACIFIC BELL WHITE PAGES
	Frere Lucy	PACIFIC BELL WHITE PAGES
	Frost John	PACIFIC BELL WHITE PAGES
	Frost L	PACIFIC BELL WHITE PAGES
	Fung Chlu Kw ong	PACIFIC BELL WHITE PAGES
	Giles Carrie	PACIFIC BELL WHITE PAGES
	Giles Celestia LCS W	PACIFIC BELL WHITE PAGES
	Graham Jas R	PACIFIC BELL WHITE PAGES
	Graham Jearlean Mrs	PACIFIC BELL WHITE PAGES
	Graham Jeff	PACIFIC BELL WHITE PAGES
	Grate Johnnie B	PACIFIC BELL WHITE PAGES
	Grater L	PACIFIC BELL WHITE PAGES
	Gray G	PACIFIC BELL WHITE PAGES
	Gray GF	PACIFIC BELL WHITE PAGES

FINDINGS

<u>Year</u>	<u>Uses</u>	<u>Source</u>
1986	Gray G L	PACIFIC BELL WHITE PAGES
	Hall Willie M	PACIFIC BELL WHITE PAGES
	Harrell Jas	PACIFIC BELL WHITE PAGES
	Harvey Edward C	PACIFIC BELL WHITE PAGES
	Holcombe Z M	PACIFIC BELL WHITE PAGES
	Hourula Gertrude	PACIFIC BELL WHITE PAGES
	Hourula Richard E	PACIFIC BELL WHITE PAGES
	Jackson Lucille	PACIFIC BELL WHITE PAGES
	Jenkins Bessie	PACIFIC BELL WHITE PAGES
	Kalnitsky Rosa	PACIFIC BELL WHITE PAGES
	Kalodimas P	PACIFIC BELL WHITE PAGES
	Knause Gladys	PACIFIC BELL WHITE PAGES
	Knotts Alice	PACIFIC BELL WHITE PAGES
	Lewis Luther	PACIFIC BELL WHITE PAGES
	Mc Call Patsy	PACIFIC BELL WHITE PAGES
	Mc Call Richard G	PACIFIC BELL WHITE PAGES
	Mc Call Sarah E	PACIFIC BELL WHITE PAGES
	Mc Lemore Mary	PACIFIC BELL WHITE PAGES
	Menefee Bernice	PACIFIC BELL WHITE PAGES
	Moore Pearlle	PACIFIC BELL WHITE PAGES
	Newson John	PACIFIC BELL WHITE PAGES
	Pittman Geo	PACIFIC BELL WHITE PAGES
	Porter Bessie	PACIFIC BELL WHITE PAGES
	Porter Bradford	PACIFIC BELL WHITE PAGES
	Reid Frances	PACIFIC BELL WHITE PAGES
	Sanders Rhoda	PACIFIC BELL WHITE PAGES
	Simms Ela	PACIFIC BELL WHITE PAGES
	Sing Harry Lee	PACIFIC BELL WHITE PAGES
	Sisson E	PACIFIC BELL WHITE PAGES
	Sisson G	PACIFIC BELL WHITE PAGES
	Strickland Paulette M	PACIFIC BELL WHITE PAGES
	Ward Loriner	PACIFIC BELL WHITE PAGES

FINDINGS

<u>Year</u>	<u>Uses</u>	<u>Source</u>
1986	Ward Nittie	PACIFIC BELL WHITE PAGES
	Weston King	PACIFIC BELL WHITE PAGES
	Weston M	PACIFIC BELL WHITE PAGES
	Weston S	PACIFIC BELL WHITE PAGES
	Weston Ted	PACIFIC BELL WHITE PAGES
	Wright Rosie	PACIFIC BELL WHITE PAGES
	Yan Mariano M	PACIFIC BELL WHITE PAGES
1980	Abrahamson Rae	Pacific Telephone
	Adams Stacey	Pacific Telephone
	Betts Jessie	Pacific Telephone
	Bogan W M	Pacific Telephone
	Booth Irma Mrs	Pacific Telephone
	Brooks Birden	Pacific Telephone
	Brooks Georgia Mae	Pacific Telephone
	Brown Louis	Pacific Telephone
	Chandler Pethenia	Pacific Telephone
	Cole L C	Pacific Telephone
	Conrad Stanley	Pacific Telephone
	Dayton Augusta K Mrs	Pacific Telephone
	De Gualtero Gertrude	Pacific Telephone
	Doss Maudie	Pacific Telephone
	Eagleton Azelea	Pacific Telephone
	Eby Kenneth Lee	Pacific Telephone
	Edmonds M K	Pacific Telephone
	Grate Johnnie B	Pacific Telephone
	Graves Lutie	Pacific Telephone
	Harris Jos	Pacific Telephone
	Harrison Alfred	Pacific Telephone
	Hawk E R	Pacific Telephone
	Hibbs Meta Mrs	Pacific Telephone
Holcombe Z M	Pacific Telephone	
Howard Henry	Pacific Telephone	

FINDINGS

<u>Year</u>	<u>Uses</u>	<u>Source</u>
1980	Hughes Ruth C	Pacific Telephone
	Jackson Lucille	Pacific Telephone
	Jenkins Bessie	Pacific Telephone
	Knotts Alice	Pacific Telephone
	Lewis Luther	Pacific Telephone
	Mc Laughlin Edw	Pacific Telephone
	Morley F C	Pacific Telephone
	Murrell Jas	Pacific Telephone
	Perry B A	Pacific Telephone
	Pittman Geo	Pacific Telephone
	Puckett Chas	Pacific Telephone
	Sanders Rhoda	Pacific Telephone
	Simms Ela	Pacific Telephone
	Sing Harry Lee	Pacific Telephone
	Sisson E	Pacific Telephone
	Strand Henning	Pacific Telephone
	Venable Rudolph I	Pacific Telephone
	Wagoner W J	Pacific Telephone
	Weston King	Pacific Telephone
	Winters Helen C	Pacific Telephone
	Zeppi D	Pacific Telephone
	Zolnerick Casper	Pacific Telephone
1975	HOLCOMBE Z M	Pacific Telephone
	MORLEY FC	Pacific Telephone
1967	MINIT MAN AUTO LAUNDRY	R. L. Polk Co.
1962	Earls Minit Man Auto Laundry	Pacific Telephone
1950	MINIT MAN AUTO LAUNDRY	The Pacific Telephone & Telegraph Co.

1622 HARRISON ST

<u>Year</u>	<u>Uses</u>	<u>Source</u>
2017	MURRAY POWERS	Cole Information Services
	LACONIA APARTMENTS	Cole Information Services
	ICHIRO KAZATO	Cole Information Services

FINDINGS

<u>Year</u>	<u>Uses</u>	<u>Source</u>
2017	TOVE LENTI	Cole Information Services
	DONALD COOPER	Cole Information Services
	CAROL FOX	Cole Information Services
	RENEE RICASATA	Cole Information Services
	KARYN FREER	Cole Information Services
	GEENA STELLATO	Cole Information Services
	ROSEMARY WEBER	Cole Information Services
	ANTHONY COKER	Cole Information Services
	WAYNE SHELLABARGER	Cole Information Services
	CLAIRE DUQUENNOIS	Cole Information Services
	LEIGH ILLION	Cole Information Services
	HUGH ROWLAND	Cole Information Services
	KELLY MONTGOMERY	Cole Information Services
	MICHAEL POLLARD	Cole Information Services
TAMEKA MILES	Cole Information Services	
TUNG TSETSEH	Cole Information Services	
2014	JAMES JACKSON	Cole Information Services
	LACONIA APARTMENTS	Cole Information Services
	ICHIRO KAZATO	Cole Information Services
	MURRAY POWERS	Cole Information Services
	TUNG TSETSEH	Cole Information Services
	LALEH BEHBEHANI	Cole Information Services
	DONALD COOPER	Cole Information Services
	VERONICA JIMENEZ	Cole Information Services
	EMERALD JOHNSON	Cole Information Services
	ALICIA BARTOLOME	Cole Information Services
	KARYN FREER	Cole Information Services
	RENEE RICASATA	Cole Information Services
	ANTHONY COKER	Cole Information Services
	ROSEMARY WEBER	Cole Information Services
DEANDRIA BONNER	Cole Information Services	
LEIGH ILLION	Cole Information Services	

FINDINGS

<u>Year</u>	<u>Uses</u>	<u>Source</u>
2014	SAMANTHA KROUSE	Cole Information Services
	R WESTBERG	Cole Information Services
	SARAH GILL	Cole Information Services
	HUGH ROWLAND	Cole Information Services
	LAURA ELLENBURG	Cole Information Services
	TAMEKA MILES	Cole Information Services
	MICHAEL POLLARD	Cole Information Services
	TOVE LENTI	Cole Information Services
2009	MICHAEL POLLARD	Cole Information Services
	TONY REYNOLDS	Cole Information Services
	HUGH ROWLAND	Cole Information Services
	GUSTAVO CAMPOS	Cole Information Services
	ROSEMARY WEBER	Cole Information Services
	JENNIFER BROWN	Cole Information Services
	ROBERTO RUIZ	Cole Information Services
	DONALD COOPER	Cole Information Services
	D BONNER	Cole Information Services
	TOVE LENTI	Cole Information Services
	ICHIRO KAZATO	Cole Information Services
	LAWRENCE MITCHELL	Cole Information Services
	BRIAN HERNANDEZ	Cole Information Services
2006	RUZEIlg lo A	Haines Company, Inc.
	TAPIER Jerome	Haines Company, Inc.
	WEBER Rosemary A	Haines Company, Inc.
	LACONIA APTS	Haines Company, Inc.
	COOPER Donald	Haines Company, Inc.
	DASHBUNBA	Haines Company, Inc.
	Chimedcheren	Haines Company, Inc.
	ENKHTUVSHN Ireedul	Haines Company, Inc.
	GATES Michael	Haines Company, Inc.
	JAMES Constance D	Haines Company, Inc.
E KAZATO chiro	Haines Company, Inc.	

FINDINGS

<u>Year</u>	<u>Uses</u>	<u>Source</u>
2006	LAWTONA	Haines Company, Inc.
	LENTITo Ve	Haines Company, Inc.
	MILEST	Haines Company, Inc.
2004	PHIL BROWNS MAGIC TOUCH	Cole Information Services
	LAWRENCE MITCHELL	Cole Information Services
	TOVE LENTI	Cole Information Services
	ICHIRO KAZATO	Cole Information Services
	DONALD COOPER	Cole Information Services
	CELESTE KELLEY	Cole Information Services
	E ANGELO	Cole Information Services
	NAOMI SCOTT	Cole Information Services
	ROSEMARY WEBER	Cole Information Services
	L CARLIN	Cole Information Services
	ASANTE GEORGE	Cole Information Services
	JASON AMBROISE	Cole Information Services
	CONSTANCE JAMES	Cole Information Services
	DARREN BROWN	Cole Information Services
	IRIS MONTGOMERY	Cole Information Services
TONY REYNOLDS	Cole Information Services	
KIM GARNER	Cole Information Services	
2000	D SERRANO MARIA ANGELES	Pacific Bell
	E MENDOZA ALVA M	Pacific Bell
	201 WEBER ROSEMARY A	Pacific Bell
	202 RITZ DANIEL	Pacific Bell
	203 LONG JOSHUA B	Pacific Bell
	204 CLARK WILLIAM	Pacific Bell
	207 LEWIS AHLERMAN	Pacific Bell
	303 BUECKERT JOANNA D	Pacific Bell
308 TEIXEIRA LINDA	Pacific Bell	
1999	TONY REYNOLDS	Cole Information Services
	MICHAEL POLLARD	Cole Information Services
	ROBERTO RUIZ	Cole Information Services

FINDINGS

<u>Year</u>	<u>Uses</u>	<u>Source</u>
1999	LAWRENCE MITCHELL	Cole Information Services
	ICHIRO KAZATO	Cole Information Services
	TOVE LENTI	Cole Information Services
	A CONNOLLY	Cole Information Services
	D BONNER	Cole Information Services
	DONALD COOPER	Cole Information Services
	BRIAN HERNANDEZ	Cole Information Services
	JENNIFER BROWN	Cole Information Services
	ROSEMARY WEBER	Cole Information Services
	GUSTAVO CAMPOS	Cole Information Services
	TIFFANY COLBY	Cole Information Services
1996	HUGH ROWLAND	Cole Information Services
	C PENNINO WILLIAM	PACIFIC BELL DIRECTORY
	D MILLER CARRIE E	PACIFIC BELL DIRECTORY
	207 LEWIS AHLERMAN	PACIFIC BELL DIRECTORY
	304 GROSS J A	PACIFIC BELL DIRECTORY
	401 HAMLIN RUTH H DR	PACIFIC BELL DIRECTORY
1994	403 SPENCER JOHN H	PACIFIC BELL DIRECTORY
	BEASLEY, ROBERT N	Cole Information Services
	LEWIS, A	Cole Information Services
	LAWRENCE, B	Cole Information Services
	GREEN, CHARLES	Cole Information Services
	PENNINO, WILLIAM	Cole Information Services
	SPENCER, JOHN H	Cole Information Services
1992	C PENNINO WILLIAM	PACIFIC BELL DIRECTORY
	207 LEWIS AHLERMAN	PACIFIC BELL DIRECTORY
	302 JORGENSEN R	PACIFIC BELL DIRECTORY
	303 LEAHY PAULA	PACIFIC BELL DIRECTORY
	401 HAMLIN RUTH H DR	PACIFIC BELL DIRECTORY
	403 SPENCER JOHN H	PACIFIC BELL DIRECTORY
	404 BEASLEY R N	PACIFIC BELL DIRECTORY
	407 DUKE PATRICK	PACIFIC BELL DIRECTORY

FINDINGS

<u>Year</u>	<u>Uses</u>	<u>Source</u>	
1991	Lee Geo	PACIFIC BELL WHITE PAGES	
	Pennino William	PACIFIC BELL WHITE PAGES	
	Rich Guy W	PACIFIC BELL WHITE PAGES	
	Rich H L	PACIFIC BELL WHITE PAGES	
	Rich J	PACIFIC BELL WHITE PAGES	
	Schuster Joseph S	PACIFIC BELL WHITE PAGES	
	Spencer John H	PACIFIC BELL WHITE PAGES	
	Frederick AM	PACIFIC BELL WHITE PAGES	
	Hall Franklin P & Miriam	PACIFIC BELL WHITE PAGES	
	Hall Fred	PACIFIC BELL WHITE PAGES	
	Hall Fred	PACIFIC BELL WHITE PAGES	
	Hall Fred	PACIFIC BELL WHITE PAGES	
	Hamlin Ruth H Dr	PACIFIC BELL WHITE PAGES	
	Hardy B L	PACIFIC BELL WHITE PAGES	
	1986	Alpha Mortgage Co	PACIFIC BELL WHITE PAGES
Black M L		PACIFIC BELL WHITE PAGES	
Eves H H		PACIFIC BELL WHITE PAGES	
Hadley Matt L		PACIFIC BELL WHITE PAGES	
Hadley Nola		PACIFIC BELL WHITE PAGES	
Hall Miriam		PACIFIC BELL WHITE PAGES	
Morrow Betty Jean		PACIFIC BELL WHITE PAGES	
Rich Guy W		PACIFIC BELL WHITE PAGES	
Rich H L		PACIFIC BELL WHITE PAGES	
Rich J		PACIFIC BELL WHITE PAGES	
Rich Jas C		PACIFIC BELL WHITE PAGES	
Schuster Joseph S		PACIFIC BELL WHITE PAGES	
Smith Marie		PACIFIC BELL WHITE PAGES	
1980		Black M L	Pacific Telephone
		Carpenter M C	Pacific Telephone
	Clickner Beatrice L	Pacific Telephone	
	Dumas G F	Pacific Telephone	
	Hadley Matt L	Pacific Telephone	

FINDINGS

<u>Year</u>	<u>Uses</u>	<u>Source</u>
1980	Lewis Hassie S	Pacific Telephone
	Rich Guy W	Pacific Telephone
	Rosen M	Pacific Telephone
	Smith Jas F	Pacific Telephone
	Wong Pon G	Pacific Telephone
1970	BAROWSKY ALEX	Pacific Telephone Directory
	BECKER STELLA S	Pacific Telephone Directory
	COOK JOHN W	Pacific Telephone Directory
	DAVIS G M MRS	Pacific Telephone Directory
	DOHLER ORIEL MRS	Pacific Telephone Directory
	FLANAGAN ALICE M	Pacific Telephone Directory
	GALVIN JOHN P	Pacific Telephone Directory
	HODGE B L	Pacific Telephone Directory
	JEWELL S J	Pacific Telephone Directory
	LEWIS HASSIE S	Pacific Telephone Directory
	MASON ELLEN	Pacific Telephone Directory
	MATSON NELLE	Pacific Telephone Directory
	MCFADDEN KATHERINE	Pacific Telephone Directory
	MCGEE SOPHIE MRS	Pacific Telephone Directory
	MINORS STANLEY	Pacific Telephone Directory
	NEWCOMB DOLPH	Pacific Telephone Directory
	NORMAN M L	Pacific Telephone Directory
	OZSAYAR S	Pacific Telephone Directory
	RADNOTY MARGIT	Pacific Telephone Directory
	RICH GUY W	Pacific Telephone Directory
SAND G	Pacific Telephone Directory	
SHORT MURIEL A	Pacific Telephone Directory	
WILLEY ADA	Pacific Telephone Directory	
YEAGER VERA A	Pacific Telephone Directory	
1967	LACONIA APARTMENTS	R. L. Polk Co.
	MC FADDEN JOHN	R. L. Polk Co.
	VACANT	R. L. Polk Co.

FINDINGS

<u>Year</u>	<u>Uses</u>	<u>Source</u>
1967	BLACKSTONE MYRTLE MRS	R. L. Polk Co.
	STANG EVELYN M	R. L. Polk Co.
	SHORT MURIEL	R. L. Polk Co.
	MC CARTT WM C	R. L. Polk Co.
	HIGGINS ETHEL B	R. L. Polk Co.
	CUNNINGHAM L S MRS	R. L. Polk Co.
	TILTON DORIS C MPS	R. L. Polk Co.
	MC GEE SOPHIE MRS	R. L. Polk Co.
	VANDERCOOK DOROTHY	R. L. Polk Co.
	SAND GLADYS	R. L. Polk Co.
	YEAGER VERA A	R. L. Polk Co.
	NO RETURN	R. L. Polk Co.
	EGELSTON EDITH	R. L. Polk Co.
	LARKIN ANGELINE L MRS	R. L. Polk Co.
	MATSON NELLE MRS	R. L. Polk Co.
	HENNING JACK	R. L. Polk Co.
	ROE 8 ART LILYAN S MRS	R. L. Polk Co.
	DUNAWAY IVAN L	R. L. Polk Co.
	FINKBINER ALTA M MRS	R. L. Polk Co.
	WILLEY ADA MRS	R. L. Polk Co.
	LAWRENCE RUTH MRS	R. L. Polk Co.
	VIAR LAVONNE	R. L. Polk Co.
	MASON ELLEN	R. L. Polk Co.
	FLANAGAN ALICE M	R. L. Polk Co.
	RICH GUY W	R. L. Polk Co.
	KRAUS AMELIA S MRS	R. L. Polk Co.
	MINORS STANLEY	R. L. Polk Co.
	PIERCE WILHELMIA MRS	R. L. Polk Co.
	CARY FRANK M	R. L. Polk Co.
	NICHOLSON LAURA F	R. L. Polk Co.
	KEITH CHAROLETTE M MRS	R. L. Polk Co.
	RAY ALLEN M	R. L. Polk Co.

FINDINGS

<u>Year</u>	<u>Uses</u>	<u>Source</u>
1962	Alger H V	Pacific Telephone
	Barron Cynthia V	Pacific Telephone
	Cary Frank M	Pacific Telephone
	Cary Luella	Pacific Telephone
	Covey O	Pacific Telephone
	Crick Victor	Pacific Telephone
	Dauant Trudy	Pacific Telephone
	Egelston Edith A	Pacific Telephone
	Elliott Edna r	Pacific Telephone
	Farnham Bernice M	Pacific Telephone
	Farnham Donald G	Pacific Telephone
	Flanagan Alice M	Pacific Telephone
	Harman Carroll W	Pacific Telephone
	Harris Mea	Pacific Telephone
	Kraus Amelia S Mrs	Pacific Telephone
	Mac Caskie Norma r	Pacific Telephone
	Matson Nelle	Pacific Telephone
	Melchior Ingrid Mrs	Pacific Telephone
	Noah Margaret E	Pacific Telephone
	Pierce Wilhelma W	Pacific Telephone
	Rich Guy W	Pacific Telephone
	Roswall Kay	Pacific Telephone
	Sand Gladys	Pacific Telephone
	Shiels Constance	Pacific Telephone
	Short Muriel A	Pacific Telephone
	Stang Evelyn M	Pacific Telephone
	Stewart L Gean	Pacific Telephone
	Sykes Elizabeth P Mrs	Pacific Telephone
	Taylor F S r	Pacific Telephone
	Tilton Doris C Mrs	Pacific Telephone
	Vandercook Cassie	Pacific Telephone
	Yeager Vera A	Pacific Telephone

FINDINGS

<u>Year</u>	<u>Uses</u>	<u>Source</u>
1955	DAUANT TRUDY	The Pacific Telephone & Telegraph Co.
	ELLIOTT EDNA R	The Pacific Telephone & Telegraph Co.
	FLANAGAN ALICE M R	The Pacific Telephone & Telegraph Co.
	GILBERG JOHN A R	The Pacific Telephone & Telegraph Co.
	GRAVES N E R	The Pacific Telephone & Telegraph Co.
	HARMAN CARROLL W	The Pacific Telephone & Telegraph Co.
	HYDE MILDRED E CS	The Pacific Telephone & Telegraph Co.
	HYDE ROBT E CO PAINTR CONTR	The Pacific Telephone & Telegraph Co.
	LEAMER M K	The Pacific Telephone & Telegraph Co.
	MACCASKIE NORMA R	The Pacific Telephone & Telegraph Co.
	NIERE MARY R	The Pacific Telephone & Telegraph Co.
	SYKES ELIZABETH P MRS R	The Pacific Telephone & Telegraph Co.
	TAYLOR F S R	The Pacific Telephone & Telegraph Co.
	TILTON DORIS C MRS R	The Pacific Telephone & Telegraph Co.
	BARRON CYNTHIA V R	The Pacific Telephone & Telegraph Co.
	BOLIN FLORENCE MISS R	The Pacific Telephone & Telegraph Co.
	COLLORAFI JOHN J R	The Pacific Telephone & Telegraph Co.
1950	AASLAND MILDRED R	The Pacific Telephone & Telegraph Co.
	BAIRRION CYNTHIA V R	The Pacific Telephone & Telegraph Co.
	BERNER DOROTHY R	The Pacific Telephone & Telegraph Co.
	BLACK LOIS R	The Pacific Telephone & Telegraph Co.
	BOLIN CECILE F R	The Pacific Telephone & Telegraph Co.
	BRIGGS BESSIE R	The Pacific Telephone & Telegraph Co.
	BUSTER GRACE R	The Pacific Telephone & Telegraph Co.
	COLLORAFI JOHN J R	The Pacific Telephone & Telegraph Co.
	DAUANT TRUDY R	The Pacific Telephone & Telegraph Co.
	DONNELLY ELMARIE T R	The Pacific Telephone & Telegraph Co.
	ELLIOTT EDNA R	The Pacific Telephone & Telegraph Co.
	FLANAGAN ALICE M R	The Pacific Telephone & Telegraph Co.
	NIERE MARY R	The Pacific Telephone & Telegraph Co.
	OLSON RONALD K(ENNETH R	The Pacific Telephone & Telegraph Co.
	SEEK HERALD C R	The Pacific Telephone & Telegraph Co.

FINDINGS

<u>Year</u>	<u>Uses</u>	<u>Source</u>
1950	STOVER BETTY C R	The Pacific Telephone & Telegraph Co.
	SVOBODA MA THA E R	The Pacific Telephone & Telegraph Co.
	TAYLOR F S R	The Pacific Telephone & Telegraph Co.
	TILTON DORIS C MRS R	The Pacific Telephone & Telegraph Co.
	VANDERWERFF MARY C R	The Pacific Telephone & Telegraph Co.
	WINTERS MABEL R	The Pacific Telephone & Telegraph Co.
	YATES JESSIE G R	The Pacific Telephone & Telegraph Co.
	YOUNG GERTRUDE R	The Pacific Telephone & Telegraph Co.
	FULLER IRENE R	The Pacific Telephone & Telegraph Co.
	HARMAN CARROIL W R	The Pacific Telephone & Telegraph Co.
	HEWITT IVA MISS R	The Pacific Telephone & Telegraph Co.
	HUNT VIRGINIA R	The Pacific Telephone & Telegraph Co.
	HYDE MILDRED E CS	The Pacific Telephone & Telegraph Co.
	HYDE ROBT ECO PAINTR CONTR	The Pacific Telephone & Telegraph Co.
	K(EADLE DORA C R	The Pacific Telephone & Telegraph Co.
	KNIGHT G B CAPT R	The Pacific Telephone & Telegraph Co.
	LEAINER M IK R	The Pacific Telephone & Telegraph Co.
	LEIBER SAM R	The Pacific Telephone & Telegraph Co.
	MIAC CASKIE NORMA R	The Pacific Telephone & Telegraph Co.
	MARSTOIS LESTER W R	The Pacific Telephone & Telegraph Co.
MINNICK BELLE G MRS R	The Pacific Telephone & Telegraph Co.	
NELSCN ROBT D R	The Pacific Telephone & Telegraph Co.	
1945	BELLEQUE DORIS E R	The Pacific Telephone & Telegraph Co.
	CAREY PHILIP M R	The Pacific Telephone & Telegraph Co.
	CHANETT VIOLET MRS R	The Pacific Telephone & Telegraph Co.
	COLLORAFI JOHN J R	The Pacific Telephone & Telegraph Co.
	EKLUND IRENE R	The Pacific Telephone & Telegraph Co.
	FORBES LA VIEVE G MRS R	The Pacific Telephone & Telegraph Co.
	FRIEDMAN M H R	The Pacific Telephone & Telegraph Co.
	GATES FRED R	The Pacific Telephone & Telegraph Co.
	HARRIS R C R	The Pacific Telephone & Telegraph Co.
	HUMMER LULU P R	The Pacific Telephone & Telegraph Co.

FINDINGS

<u>Year</u>	<u>Uses</u>	<u>Source</u>
1945	HUNT VIRGINIA R	The Pacific Telephone & Telegraph Co.
	LEIBER SAM R	The Pacific Telephone & Telegraph Co.
	MCCOLLUM ANNA MRS R	The Pacific Telephone & Telegraph Co.
	MCCOLLUM RUTH R	The Pacific Telephone & Telegraph Co.
	NIERE MARY R	The Pacific Telephone & Telegraph Co.
	RUSSELL EARLE H R	The Pacific Telephone & Telegraph Co.
	SISSON R F R	The Pacific Telephone & Telegraph Co.
	STRANSKY A A R	The Pacific Telephone & Telegraph Co.
	TAYLOR F S R	The Pacific Telephone & Telegraph Co.
	TILTON DORIS C MRS R	The Pacific Telephone & Telegraph Co.
	WALTON LENA B MRS R	The Pacific Telephone & Telegraph Co.
	WAYLAND JESSICA SMITH MRS R	The Pacific Telephone & Telegraph Co.
	1943	White John W baker h
WHITE Thelma J beauty opr Kahns r		R. L. Polk & Co.
Whiteley Doris clk r		R. L. Polk & Co.
Avilla Roy h		R. L. Polk & Co.
Carey Philip M law yer h		R. L. Polk & Co.
Chanett Florence r		R. L. Polk & Co.
Chanett Violet Mrs h		R. L. Polk & Co.
Christensen B R h		R. L. Polk & Co.
Farley Jerome R Ann restr h		R. L. Polk & Co.
Fish Arnold mgr Lagonia Apts h		R. L. Polk & Co.
Gates Fred G Gladys bartndr h		R. L. Polk & Co.
Gates La Vieve slsw n r		R. L. Polk & Co.
Harris Harold D mgr Kieckheifer Container Co r		R. L. Polk & Co.
Hummer Lulu P h		R. L. Polk & Co.
JOHNSON Ralph h		R. L. Polk & Co.
KIMBALL Flora D wid E P C S Pract		R. L. Polk & Co.
Knight Gustavus B Irene mstr mariner h		R. L. Polk & Co.
Lagonia Apartments		R. L. Polk & Co.
Leiber Saml Wonder Cafe r		R. L. Polk & Co.
Lieber Saml h		R. L. Polk & Co.

FINDINGS

<u>Year</u>	<u>Uses</u>	<u>Source</u>
1943	Loman Jean h	R. L. Polk & Co.
	Marshall Jos h	R. L. Polk & Co.
	Martinson A J h	R. L. Polk & Co.
	Martinson Josephine M Mrs nurse h	R. L. Polk & Co.
	Mc Collum S S h	R. L. Polk & Co.
	Mc Law s Eug Eliz clk h	R. L. Polk & Co.
	Melk B Jos h	R. L. Polk & Co.
	Merten Frank C r	R. L. Polk & Co.
	Meyer Geo J h	R. L. Polk & Co.
	Minnick Belle G Mrs h	R. L. Polk & Co.
	Minnick Charlotte clk JBCo r	R. L. Polk & Co.
	Oyler G E r	R. L. Polk & Co.
	Peck Marge r	R. L. Polk & Co.
	Peregoy John r	R. L. Polk & Co.
	Phipps Robt h	R. L. Polk & Co.
	Rouse Jas h	R. L. Polk & Co.
	Rucker Dollie D wid Jas h	R. L. Polk & Co.
	Rush Donald h	R. L. Polk & Co.
	Smallwood F H h	R. L. Polk & Co.
	Taylor Fredk S carp h	R. L. Polk & Co.
	Tilton Doris C Mrs electrologist h	R. L. Polk & Co.
	Trentler A T h	R. L. Polk & Co.
	Turpen Margt h	R. L. Polk & Co.
	Walton J P Lena B h	R. L. Polk & Co.
Walton Philip J Lena D dentist r	R. L. Polk & Co.	
Wayland Jessica S Mrs tchr Pub Sch h	R. L. Polk & Co.	
1938	ANDIS R JANE R	Pacific Telephone
	BACIGALUPI F A R	Pacific Telephone
	BACIGALUPI GEORGE F R	Pacific Telephone
	BURPEE GEO D R	Pacific Telephone
	BURROWS C L MRS R	Pacific Telephone
	DAVIS MARTHA R	Pacific Telephone

FINDINGS

<u>Year</u>	<u>Uses</u>	<u>Source</u>
1938	HAFLEY J C R	Pacific Telephone
	HAGEN VIOLA R	Pacific Telephone
	KIMBALL FLORA D CS PR	Pacific Telephone
	LOVE B M MRS R	Pacific Telephone
	LUBIN JESS I R	Pacific Telephone
	MINNICK BELLE G MRS R	Pacific Telephone
	PRUDEN T J R	Pacific Telephone
	RANDALL EDWARD E R	Pacific Telephone
	SIMS NORMA J R	Pacific Telephone
	SNYDER O M MRS R	Pacific Telephone
	TAYLOR F S R	Pacific Telephone
	WALTON LENA B MRS R	Pacific Telephone
	WAYLAND JESSICA SMITH MRS R	Pacific Telephone
1933	WHALEN JESSICA F TCHR R	R. L. Polk & Co.
	WHALEN JESSICA S MRS TCHR H	R. L. Polk & Co.
	BISHEL HAZEL D NURSE R	R. L. Polk & Co.
	BROWNE M MANICURIST R	R. L. Polk & Co.
	BURPEE GEO D (HELEN) ELECTN R	R. L. Polk & Co.
	BURPEE HELEN WAITER R	R. L. Polk & Co.
	FOSTER FLORENCE MRS STEN JACKSON FURN CO R	R. L. Polk & Co.
	GEDROSE EDWIN C (ALICE) COOK H	R. L. Polk & Co.
	GREENLEAF W L H	R. L. Polk & Co.
	HUNT LULA MRS WAITER R	R. L. Polk & Co.
	KIMBALL FRANKLIN P (FLORA D) C S PRACT	R. L. Polk & Co.
	LACKEY GEO F (AMELIA H) CONFY	R. L. Polk & Co.
	LACONIA APARTMENTS	R. L. Polk & Co.
	LOVE BESSIE M MRS H	R. L. Polk & Co.
	PRUTKAS MARIE MASSEUSE R	R. L. Polk & Co.
	REID JOS A (MARGT M) SLSMN AM SURGICAL SALES CO R	R. L. Polk & Co.
	STRAND WM B MASSEUR R	R. L. Polk & Co.
	TILTON DORIS C MRS ELECTROLOGIST	R. L. Polk & Co.

FINDINGS

<u>Year</u>	<u>Uses</u>	<u>Source</u>
1933	TRIMMER GROVER P (NELL) SLSMN H	R. L. Polk & Co.
	UNNA NELLIE M (WID HERMAN) MGR LACONIA APTS H	R. L. Polk & Co.
	WALLACE EDW (NELLIE) DRAYMN	R. L. Polk & Co.
	WAYLAND JESSICA MRS TCHR OKLD PUB SCH R	R. L. Polk & Co.
1928	Hatcher Genevieve w alter H	R.L. Polk and Co of California
	Lincoln Russell PH	R.L. Polk and Co of California
	graph Pearl beauty opr H	R.L. Polk and Co of California
	Edeemoor Harry G Mary E mach H	R.L. Polk and Co of California
	vale Eug C Lillian tmkpr SPCo H	R.L. Polk and Co of California
	av Jas R	R.L. Polk and Co of California
	av Mary W Mrs H	R.L. Polk and Co of California
	av May N Mrs adv dept Whitthorne & Sw an R	R.L. Polk and Co of California
	11th Mary nurse H	R.L. Polk and Co of California
	Church Teresa L elk Prudential Ins Co R	R.L. Polk and Co of California
	19th Eula L Mrs tchr OPS H	R.L. Polk and Co of California
	t Gearhart A Gretchen mach H	R.L. Polk and Co of California
	LARSEN N C ofmnce mgr Kirsch Mfg Co R	R.L. Polk and Co of California
	h Hazel E Mrs phone opr H	R.L. Polk and Co of California
	Mc Carrie Mrs ilsw mn H	R.L. Polk and Co of California
	a Margi B Mrs sec J H King H	R.L. Polk and Co of California
	Supervisors Jos G deckhd R	R.L. Polk and Co of California
	R Frank E stdt H	R.L. Polk and Co of California
	Quigley Ge O lab R	R.L. Polk and Co of California
	H Louise nurse R	R.L. Polk and Co of California
	Co Noah S R	R.L. Polk and Co of California
	14th Henry L fumn T&PCo H	R.L. Polk and Co of California
	15th Leonard E elk H	R.L. Polk and Co of California
	Beaumont Rosella w aiter H	R.L. Polk and Co of California
	Grand Geo D Helen M auto mech H	R.L. Polk and Co of California
	Charlton Kenneth G stdt R	R.L. Polk and Co of California
	Collingwood Thos Jane uphol H	R.L. Polk and Co of California

FINDINGS

<u>Year</u>	<u>Uses</u>	<u>Source</u>
1928	nut Win ilidna H	R.L. Polk and Co of California
	E Victor slsmn Shell Co R	R.L. Polk and Co of California
	EDARLING Mark T Eula rest R	R.L. Polk and Co of California
	H	R.L. Polk and Co of California
	di Tino Trvon Stanley H Jean H	R.L. Polk and Co of California
	Duden Alice tchr OPS R	R.L. Polk and Co of California
	Duden Sara Mrs H	R.L. Polk and Co of California
	Erbland Marie C phone opr H	R.L. Polk and Co of California
	Anna M phone opr R	R.L. Polk and Co of California
	Garr Milton L lino opr H	R.L. Polk and Co of California
1925	BAKER MRS L P R	R. L. Polk & Co. of California
	BANCROFT W B R	R. L. Polk & Co. of California
	BLAKE MRS G S R	R. L. Polk & Co. of California
	CALDER GEO J R	R. L. Polk & Co. of California
	CLARK GEORGE H R	R. L. Polk & Co. of California
	COGGSWELL G J R	R. L. Polk & Co. of California
	COMFORT J V C R	R. L. Polk & Co. of California
	CRICK V R	R. L. Polk & Co. of California
	DEAN JOHN P R	R. L. Polk & Co. of California
	GILMORE MRS JANE H R	R. L. Polk & Co. of California
	HAMMOND A M R	R. L. Polk & Co. of California
	HARVEY LOTTIE R	R. L. Polk & Co. of California
	KENNEDY F T R	R. L. Polk & Co. of California
	KIPKE P E R	R. L. Polk & Co. of California
	LACONIA APARTMENTS	R. L. Polk & Co. of California
	OGILVIE NORMAN R	R. L. Polk & Co. of California
	RELLY M F R	R. L. Polk & Co. of California
	RICHARDS W W R	R. L. Polk & Co. of California
	ROBARTS K W R	R. L. Polk & Co. of California
	ROSA W M T R	R. L. Polk & Co. of California
	RUE WINFIELD P R	R. L. Polk & Co. of California
	SMITH P T R	R. L. Polk & Co. of California

FINDINGS

<u>Year</u>	<u>Uses</u>	<u>Source</u>
1925	SPENCER JOHN R	R. L. Polk & Co. of California
	TAYLOR F S R	R. L. Polk & Co. of California
	TILDEN W R	R. L. Polk & Co. of California
	TROYER N R	R. L. Polk & Co. of California
	WELLS CHAS N R	R. L. Polk & Co. of California
	WILLIAMS MISS DIXON R	R. L. Polk & Co. of California

1623 HARRISON ST

<u>Year</u>	<u>Uses</u>	<u>Source</u>
1967	HUTCHISON BOB CHEVRON SERVICE	R. L. Polk Co.

1624 HARRISON ST

<u>Year</u>	<u>Uses</u>	<u>Source</u>
2004	OCCUPANT UNKNOWN	Cole Information Services
1999	RENT RAZOR	Cole Information Services
1991	Evans Robert Lurtr	PACIFIC BELL WHITE PAGES
1986	Treadw ell Jas E riest	PACIFIC BELL WHITE PAGES
1980	Delanoy Peter N rl est	Pacific Telephone
	Treadw ell Jas E rl est	Pacific Telephone
1970	TREADWELL JAS E RL EST	Pacific Telephone Directory
	DELANOY PETER N RL EST	Pacific Telephone Directory
	DELANOY JESSE L & PETER N INS BRKRS	Pacific Telephone Directory
1967	TREADWELL J E	R. L. Polk Co.
1962	Treadw ell Jas E rl est	Pacific Telephone
	Delanty Katherine MD	Pacific Telephone
	Delanoy Peter N rl est	Pacific Telephone
	Delanoy Jesse L & Peter N ins brkrs	Pacific Telephone

1625 HARRISON ST

<u>Year</u>	<u>Uses</u>	<u>Source</u>
1967	COPE STELLA S MRS	R. L. Polk Co.

1630 HARRISON ST

<u>Year</u>	<u>Uses</u>	<u>Source</u>
1950	WHITE JOHN NM R	The Pacific Telephone & Telegraph Co.

FINDINGS

<u>Year</u>	<u>Uses</u>	<u>Source</u>
1950	LONDON IKENNETH W R	The Pacific Telephone & Telegraph Co.
	GORDON EVELYN R	The Pacific Telephone & Telegraph Co.
1945	WHITE JOHN M R	The Pacific Telephone & Telegraph Co.
1943	White John M Kath M title searcher ACEBTCoh	R. L. Polk & Co.
	Weisman Lillian r	R. L. Polk & Co.
	Sexton Emma wid W H h	R. L. Polk & Co.
	Rich Guy W Muriel civ eng Co Surveyor h	R. L. Polk & Co.
1938	WHITE JOHN M R	Pacific Telephone
1933	KEMP THOS LINO OPR R	R. L. Polk & Co.
	KEMP IRENE SLSWN R	R. L. Polk & Co.
	KEMP BEATRICE MRS H	R. L. Polk & Co.
	GRESSMAN MARY TEL OPR R	R. L. Polk & Co.
	GRESSMAN LOUISA (WID E S) H	R. L. Polk & Co.
1928	Sharpe Wm H slsmn AOCoh	R.L. Polk and Co of California
	N Harry fctyw kr R	R.L. Polk and Co of California
1925	GENTY MRS M R	R. L. Polk & Co. of California
	VAN BUREN W C R	R. L. Polk & Co. of California

1633 HARRISON ST

<u>Year</u>	<u>Uses</u>	<u>Source</u>
2017	ALBERT MENSAH	Cole Information Services
	TAISHENG HUANG	Cole Information Services
	GERALD CHAN	Cole Information Services
	HARRISON STREET SENIOR HOUSING	Cole Information Services
	CAROLINE BAUTISTA	Cole Information Services
	YU LIU	Cole Information Services
2014	HARRISON STREET SENIOR HOUSING	Cole Information Services
	IOK WONG	Cole Information Services
	JIN LUO	Cole Information Services
	LEI JINPING	Cole Information Services
	JONG CHOI	Cole Information Services
	SHUBING YU	Cole Information Services
	RULIANG YE	Cole Information Services

FINDINGS

<u>Year</u>	<u>Uses</u>	<u>Source</u>
2014	KWOK CHAN	Cole Information Services
	WAI LEONG	Cole Information Services
	YU LIU	Cole Information Services
	PUI LAU	Cole Information Services
	KOON LAW	Cole Information Services
	NGON NG	Cole Information Services
	ELTON RIVERS	Cole Information Services
	MO THAI	Cole Information Services
	SHUI KONG	Cole Information Services
	WEI KUANG	Cole Information Services
	AI WA	Cole Information Services
	WEI ZHANG	Cole Information Services
	ZHUO XIE	Cole Information Services
	GUI HUANG	Cole Information Services
	SIEU LAI	Cole Information Services
	LIN PANG	Cole Information Services
	CORENE BELL	Cole Information Services
	SYLVIA GAGNE	Cole Information Services
	XING LI	Cole Information Services
	CINDY ZHANG	Cole Information Services
	YUET YAN	Cole Information Services
	VICENTE BAUTISTA	Cole Information Services
	J BRANCHE	Cole Information Services
	YUE HUANG	Cole Information Services
TANG LIN	Cole Information Services	
MEN LO	Cole Information Services	
HENRY WONG	Cole Information Services	
YIN WU	Cole Information Services	
RU ZHU	Cole Information Services	
YAU KWAN	Cole Information Services	
RONGZHEN XIAO	Cole Information Services	
1970	HUTCHISON S BOB CHEVRON SERVICE	Pacific Telephone Directory

FINDINGS

<u>Year</u>	<u>Uses</u>	<u>Source</u>
1970	BOB HUTCHISON S CHEVRON SERVICE	Pacific Telephone Directory
1962	Bob Hutchisons Chevron Service	Pacific Telephone
1950	MIC KENDRICK RUSS CHEVRON DIR	The Pacific Telephone & Telegraph Co.
1943	COLLIER Arth F gas sta	R. L. Polk & Co.
1933	STANDARD STATIONS INC P J SULLIVAN MGR	R. L. Polk & Co.

1638 HARRISON ST

<u>Year</u>	<u>Uses</u>	<u>Source</u>
1938	VERITY TEMPLE	Pacific Telephone
	KLEEFISCH H J RT REV VERITY TEMPLE	Pacific Telephone
1933	METAPHYSICAL STUDIO MRS MAE SEARLES IN CHG	R. L. Polk & Co.
	SEARLES MAE (WID FRANK) IN CHG METAPHYSICAL STUDIO H	R. L. Polk & Co.
1928	Dorothy Mrs turn rms	R.L. Polk and Co of California
	Dicke Carl linemn R	R.L. Polk and Co of California
	Albany Dorothy typist Ala Co Title Ins Co R	R.L. Polk and Co of California
1925	HUNT MARY A R	R. L. Polk & Co. of California

1651 HARRISON ST

<u>Year</u>	<u>Uses</u>	<u>Source</u>
1950	LERER BROS USED TRUCKS & PARTS	The Pacific Telephone & Telegraph Co.

1701 HARRISON ST

<u>Year</u>	<u>Uses</u>	<u>Source</u>
2017	LOUIS E DUVERNAY ATTY AT LAW	Cole Information Services
2014	GUILLORY D DOROTHY ATTY AT LAW	Cole Information Services
	DUVERNAY LOUIS E ATTY AT LAW	Cole Information Services
2004	MARTIN MONROE	Cole Information Services
1996	PERRY JOHN ATTORNEY AT LAW	PACIFIC BELL DIRECTORY
1943	Chow Edna W Mrs gro	R. L. Polk & Co.
1933	BUN CHENG C GRO	R. L. Polk & Co.
1928	cisco Louis B gro	R.L. Polk and Co of California
1925	HARRISON GROCERY	R. L. Polk & Co. of California

FINDINGS

1703 HARRISON ST

<u>Year</u>	<u>Uses</u>	<u>Source</u>
1950	PATTERSON S IKEN UNION SERVICE	The Pacific Telephone & Telegraph Co.

1707 HARRISON ST

<u>Year</u>	<u>Uses</u>	<u>Source</u>
1967	HARRIMANS CONTRACT	R. L. Polk Co.
	FURNISHINGS INC INT DECS	R. L. Polk Co.
1962	Harrison House bridge club	Pacific Telephone

1708 HARRISON ST

<u>Year</u>	<u>Uses</u>	<u>Source</u>
1970	TODD S UNION SERVICE	Pacific Telephone Directory
	TODD LOUIE H TODD S UNION SERVICE	Pacific Telephone Directory
1967	TODDS UNION SERVICE GAS STA	R. L. Polk Co.
1962	Todds Union Service	Pacific Telephone
	Todd Louie H Todds Union Serv	Pacific Telephone
1950	PATTERSON (EN R PATTERSON S KEN UNION SERVICE	The Pacific Telephone & Telegraph Co.
1943	Union Service Stations Inc gas sta	R. L. Polk & Co.
1925	HOLLOMON W C R	R. L. Polk & Co. of California

1709 HARRISON ST

<u>Year</u>	<u>Uses</u>	<u>Source</u>
1950	ASSOCIATED ADJUSTMNIENT BUREAU	The Pacific Telephone & Telegraph Co.
1943	Boynton Charlotte A sec mgr Working Girls Aid h	R. L. Polk & Co.
1933	BOYNTON CHARLOTTE A R	R. L. Polk & Co.
	NOTT EDWIN (UNETTA E) H	R. L. Polk & Co.
	BOYNTON FANNIE M MRS R	R. L. Polk & Co.
1928	av John W H	R.L. Polk and Co of California
1925	ROLAND JOHN W R	R. L. Polk & Co. of California

1711 HARRISON ST

<u>Year</u>	<u>Uses</u>	<u>Source</u>
1955	WORKING GIRLS AID SOCIETY OF CALIF	The Pacific Telephone & Telegraph Co.
1950	WORKING GIRLS AID SOCIETY OF CALIF	The Pacific Telephone & Telegraph Co.

FINDINGS

<u>Year</u>	<u>Uses</u>	<u>Source</u>
1945	WORKING GIRLS AID SOCIETY OF CALIF	The Pacific Telephone & Telegraph Co.
1943	Working Girls Aid Charlotte A Boynton sec mgr	R. L. Polk & Co.
1938	WORKING GIRLS AID SOCIETY OF CALIF	Pacific Telephone
1928	N Louisa wid John H R	R.L. Polk and Co of California
	h PP Otto elk Fuller Brush Co R	R.L. Polk and Co of California
	av Wm E Gladys slsmn H	R.L. Polk and Co of California
	Manus John slmn United Cia Stora COo R	R.L. Polk and Co of California
	H	R.L. Polk and Co of California
	Glogovatz Thos mens furngs	R.L. Polk and Co of California
1925	SHIELDS MRS LOUISA R	R. L. Polk & Co. of California

1717 HARRISON ST

<u>Year</u>	<u>Uses</u>	<u>Source</u>
1943	Wright Harold E r	R. L. Polk & Co.
	Schroeder Ophir O h	R. L. Polk & Co.
1938	WEBSTER H L MRS R	Pacific Telephone
	YOKUM KENNETH R	Pacific Telephone
1933	NOLTIE CARL R	R. L. Polk & Co.
	SCHAFER ALBERTINA E R	R. L. Polk & Co.
	SWANSON IDA R	R. L. Polk & Co.
	WEBSTER HATTIE L MRS FURN RMS	R. L. Polk & Co.
	WEBSTER HATTIE L MRS FURN RMS	R. L. Polk & Co.
1928	Nolte Carl broker R	R.L. Polk and Co of California
	BROWN Roy R	R.L. Polk and Co of California
	Oberlin Elsie R	R.L. Polk and Co of California
	Osterwaldt Eta cosmetic mkr R	R.L. Polk and Co of California
	h Hattie L Mrs H	R.L. Polk and Co of California
	Ptttt Nathan Wohl & Edlinger R	R.L. Polk and Co of California
1925	SLAYBACK MRS E R	R. L. Polk & Co. of California

1750 HARRISON ST

<u>Year</u>	<u>Uses</u>	<u>Source</u>
1991	Lerer Bros used trks & prts	PACIFIC BELL WHITE PAGES

FINDINGS

<u>Year</u>	<u>Uses</u>	<u>Source</u>
1980	Lerer Bros used trks & prts	Pacific Telephone
1955	LERER BROS USED TRUCKS & PARTS SAN FRANCISCO	The Pacific Telephone & Telegraph Co.

1777 HARRISON ST

<u>Year</u>	<u>Uses</u>	<u>Source</u>
1928	av Jos Wohl & Ellinger R	R.L. Polk and Co of California

1800 HARRISON ST

<u>Year</u>	<u>Uses</u>	<u>Source</u>
2017	EDEN PLAZA CAFE	Cole Information Services
	OASIS	Cole Information Services
	CLASSIC LOCKSMITH	Cole Information Services
2014	PEROT BROADLANE	Cole Information Services
	FRIENDLY CAB	Cole Information Services
	A1 YELLOW CAB	Cole Information Services
	OASIS STORES 611	Cole Information Services
	EDEN PLAZA CAFE	Cole Information Services
	KAISER PERMANENTE	Cole Information Services
	PEROT BROADLANE	Cole Information Services
2009	CHEVRON CORP	Cole Information Services
	KAISER FOUNDATION HOSPITALS	Cole Information Services
	HEALTH CARE MGMT SOLUTIONS LLC	Cole Information Services
	OASIS STORE	Cole Information Services
	PRENTISS PROPERTIES TRUST	Cole Information Services
	THE RUSSO LAW FIRM	Cole Information Services
	PEROT BROADLANE	Cole Information Services
	VICKNESS MARK A	Cole Information Services
	KAISER PERMANENTE	Cole Information Services
	PERMANENTE FEDERATION LLC	Cole Information Services
	WATER RESOURCES CALIFORNIA DEPARTMEN	Cole Information Services
	LAW OFFICE OF JAMES FISHER	Cole Information Services
	PARTNERS IN HEALTH CATALOG	Cole Information Services
EDEN PLAZA CAFE	Cole Information Services	

FINDINGS

<u>Year</u>	<u>Uses</u>	<u>Source</u>
2009	GLOBAL MASSAGE LLC	Cole Information Services
	OASIS STORES 611	Cole Information Services
	TECHNOLOGY HOUSE INC	Cole Information Services
2006	ALLIANCE	Haines Company, Inc.
	MANAGEMENT&	Haines Company, Inc.
	LEASING	Haines Company, Inc.
	CASETTAJACK	Haines Company, Inc.
	ATTY AT LAW	Haines Company, Inc.
	EDEN PLAZA CAFE	Haines Company, Inc.
	FRIENDLYCAB	Haines Company, Inc.
	KERNER RICKI L AT	Haines Company, Inc.
	LAW ATTY	Haines Company, Inc.
	LAWOFC JAMES	Haines Company, Inc.
	FISHER	Haines Company, Inc.
	OASIS STORES	Haines Company, Inc.
	RUSSOLAWFIRM	Haines Company, Inc.
VICKNESS MARK A	Haines Company, Inc.	
2004	RUBY VERONICA	Cole Information Services
	KAISER/ACCRED REG & LIC	Cole Information Services
	LAW OFFICE OF DANIEL LEVY	Cole Information Services
	FISHER & JOHNSON LAW OFFICES	Cole Information Services
	JAMES FISHER	Cole Information Services
	PARTNERS IN HEALTH CATALOG	Cole Information Services
	K LOEDWARD	Cole Information Services
	JAMES ZELKO	Cole Information Services
OASIS STORES 611	Cole Information Services	
2000	RUSSO URIARTE & CARR LLP	Pacific Bell
	TECHNOLOGY HOUSE INC	Pacific Bell
	EDEN PLAZA CAFE	Pacific Bell
	BOORNAZIAN JENSEN & GARTHE	Pacific Bell
	1616 RANKIN SPROAT MIRES TRAPANI	Pacific Bell
	1771 RANDICK & O DEA	Pacific Bell

FINDINGS

<u>Year</u>	<u>Uses</u>	<u>Source</u>
2000	2200 FITNESS CENTER	Pacific Bell
	2300 HIROSE OTO & BAILEY ACCOUNTANTS INC	Pacific Bell
	2350 WAHRHAFTIG JACK	Pacific Bell
	2350 WAHRHAFTIG MARC	Pacific Bell
	2350 WALTERS WILLIAM	Pacific Bell
1999	RODMAN JORDAN A BOORNAZIAN JENSEN & GARTHE ATTORNEYS	Cole Information Services
	HIROSE OTO & BAILEY ACCOUNTANTS INCORPORATED	Cole Information Services
	EISNER CHARLES I BOORNAZIAN JENSEN & GARTHE ATTORNEYS	Cole Information Services
	BARAKAT & CHAMBERLIN INCORPORATED	Cole Information Services
	MIRES GEOFFREY A ATTORNEY	Cole Information Services
	EASTERN NEWSSTANDS	Cole Information Services
	AMERICAN INSTITUTE OF ARCHITECTS EAST BAY CHAPTER	Cole Information Services
	JENSEN ROBERT E BOORNAZIAN JENSEN & GARTHE	Cole Information Services
	LAM DE	Cole Information Services
	WALTERS WILLIAM ATTORNEY	Cole Information Services
	SWERDLOW ALAN E BOORNAZIAN JENSEN & GARTHE ATTORNEYS	Cole Information Services
	NUGENT KELLY T BONRNAAO JENSEN & GARTHE	Cole Information Services
	MINOLETTI PAUL G BOORNAZIAN JENSEN & GARTHE	Cole Information Services
	ROSE BERNARD	Cole Information Services
	OTO ROBERT N CPA	Cole Information Services
	ASHLEY EUGENE	Cole Information Services
	WINKELMAN BRUCE H BOORNAZIAN JENSEN & GARTHE ATTORNEYS	Cole Information Services
	HARWELL R WENDELL	Cole Information Services
	BAILEY MARY E CPA	Cole Information Services
	ALLIANCE MANAGEMENT & LEASING	Cole Information Services
	EDEN PLAZA CAFE	Cole Information Services

FINDINGS

<u>Year</u>	<u>Uses</u>	<u>Source</u>
1999	CHAPMAN DOUGLAS M BOORNAZIAN JENSEN & GARHTE ATTORNEYS	Cole Information Services
	AMENTA JANICE BOORNAZIAN JENSEN & GARTHE	Cole Information Services
	1800 HARRISON BUILDING	Cole Information Services
	RANKIN SPROAT MIRES TRAPANI & REISER	Cole Information Services
	MULVIHILL WILLIAM T BOORNAZIAN JENSEN & GARTHE	Cole Information Services
	FITZSIMONS DENNIS P BOORNAZIAN JENSEN & GARTHE	Cole Information Services
	SCHOENING KARL C	Cole Information Services
	WINKELMAN BRUCE H BOORNAZIAN JENSEN & GARTHE	Cole Information Services
	FUKUMOTO ANN A	Cole Information Services
	GARTHE DAVID J BOORNAZIAN JENSEN & GARTHE	Cole Information Services
	TRINKLE WILLIAM J	Cole Information Services
	BURDICK TIMOTHY B CPA	Cole Information Services
	MORROW G TRENT ATTORNEY	Cole Information Services
	CROW ROBERT G BOORNAZIAN JENSEN & GARTHE	Cole Information Services
	PFEFFER SUMERIE D	Cole Information Services
	FORTE SOFTWARE	Cole Information Services
	SHUEY DAVID T ATTORNEY	Cole Information Services
	MODEM PRENTISS PROPERTY LIMITED	Cole Information Services
	EASTERN NEWSTANDS	Cole Information Services
	KATANO-LEE KATHY M ATTORNEY BOORNAZIAN JENSEN & GARTH	Cole Information Services
	GIA COLETTI PAUL A BOORNAZIAN JENSEN & GARTHE	Cole Information Services
	ICF KAISER ENGINEERS	Cole Information Services
	WAHRHAFTIG MARC ATTORNEY	Cole Information Services
	BOORNAZIAN JENSEN & GARTHE	Cole Information Services
	MORINO JERRY S	Cole Information Services
	RANDICK ROBERT A JR ATTORNEY	Cole Information Services
	REISER MICHAEL J ATTORNEY	Cole Information Services

FINDINGS

<u>Year</u>	<u>Uses</u>	<u>Source</u>
1999	TRABISH GAIL C BOORNAZIAN JENSEN & GARTHE	Cole Information Services
	KERSHNER GARY R ATTORNEY	Cole Information Services
	HEGEN KATHLEEN E BOORNAZIAN JENSEN & GARTHE	Cole Information Services
	ODEA BRIAN M ATTORNEY	Cole Information Services
	CRESTON FINANCIAL GROUP INCORPORATED	Cole Information Services
	LEUNG JACQUELINE JORDAN BOORNAZIAN JENSEN & GARTHE ATTORNEYS	Cole Information Services
	ROMAN ELEANOR M BOORNAZIAN JENSEN & GARTHE	Cole Information Services
	ROCKWELL GREGORY J BOORNAZIAN JENSEN & GARTHE ATT	Cole Information Services
	MINTZ KEVIN P	Cole Information Services
	MISHIMA THOMAS J	Cole Information Services
1996	EASTERN NEWSTANDS	PACIFIC BELL DIRECTORY
	UNION BANK	PACIFIC BELL DIRECTORY
	EDEN PLAZA CAFE	PACIFIC BELL DIRECTORY
	BOORNAZIAN JENSEN & GARTHE	PACIFIC BELL DIRECTORY
	PRENTISS PROPERTY LTD	PACIFIC BELL DIRECTORY
	BARAKAT & CHAMBERLIN INC	PACIFIC BELL DIRECTORY
	1501 FORTE SOFTWARE INC	PACIFIC BELL DIRECTORY
	1616 RANKIN SPROAT & POLLACK AN ASSOCIATION OF	PACIFIC BELL DIRECTORY
	1770 FITNESS CENTER	PACIFIC BELL DIRECTORY
	1771 RANDICK & O DEA	PACIFIC BELL DIRECTORY
	2300 HIROSE OTO & BAILEY ACCOUNTANTS INC	PACIFIC BELL DIRECTORY
	2350 WAHRHAFTIG JACK	PACIFIC BELL DIRECTORY
	2350 WAHRHAFTIG MARC	PACIFIC BELL DIRECTORY
	2350 WALTERS WILLIAM	PACIFIC BELL DIRECTORY
1994	I C F KAISER ACCNT	Cole Information Services
	SCHILLER ASSOCIATES	Cole Information Services
	FITNESS CENTER 1800	Cole Information Services

FINDINGS

<u>Year</u>	<u>Uses</u>	<u>Source</u>
1994	FORTE SOFTWARE INC	Cole Information Services
	CYGNA CONSULTING ENGINEERS	Cole Information Services
	MC KEE TASHEIRA & WAHRHAFTIG	Cole Information Services
	KAISER OFC KAISER	Cole Information Services
	WILLIAM J TRINKLE	Cole Information Services
	EASTERN NEWSSTAND	Cole Information Services
	TUDOR ENGRG COMPANY	Cole Information Services
	ZIEGLER & WILLCOXON	Cole Information Services
	SPORTS CELEBRITIES	Cole Information Services
1992	1771 RANDICK & ODEA	PACIFIC BELL DIRECTORY
	2300 HIROSE OTO & BAILEY ACCOUNTANTS INC	PACIFIC BELL DIRECTORY
	EASTERN NEWSTANDS	PACIFIC BELL DIRECTORY
	UNION BANK	PACIFIC BELL DIRECTORY
	TAYLOR & FIELD	PACIFIC BELL DIRECTORY
	PRENTISS PROPERTY LTD	PACIFIC BELL DIRECTORY
	1500 PRICE WATERHOUSE	PACIFIC BELL DIRECTORY
	1616 DS SPORTS INC INTERNATIONAL	PACIFIC BELL DIRECTORY
	1616 RANKIN SPROAT & POLLACK AN ASSOCIATION OF	PACIFIC BELL DIRECTORY
	1771 ZIEGLER & WILLCOXON	PACIFIC BELL DIRECTORY
1991	American President Companies Ltd Corporate Headquarters	PACIFIC BELL WHITE PAGES
	American President Automotive Distribution . .272 7	PACIFIC BELL WHITE PAGES
	American President Distribution Services	PACIFIC BELL WHITE PAGES
	American President Intermodal	PACIFIC BELL WHITE PAGES
	American President Trucking	PACIFIC BELL WHITE PAGES
	Customer Service Bookiog	PACIFIC BELL WHITE PAGES
	Documentation Rates	PACIFIC BELL WHITE PAGES
	Freight Cashier	PACIFIC BELL WHITE PAGES
	General Information	PACIFIC BELL WHITE PAGES
	American Northli American Area	PACIFIC BELL WHITE PAGES

FINDINGS

<u>Year</u>	<u>Uses</u>	<u>Source</u>
1991	Pacific Central Region	PACIFIC BELL WHITE PAGES
	From Fresno Telephones Call	PACIFIC BELL WHITE PAGES
	Andersen Arthur R	PACIFIC BELL WHITE PAGES
	Anderson Judy atty	PACIFIC BELL WHITE PAGES
	Arthur Andersen & Co accts	PACIFIC BELL WHITE PAGES
	E IGHTH S TRE E T ME AT CO IN C	PACIFIC BELL WHITE PAGES
	Eisenberg Cynthia	PACIFIC BELL WHITE PAGES
	Eisenberg David	PACIFIC BELL WHITE PAGES
	Eisenberg David	PACIFIC BELL WHITE PAGES
	Field Douglas L Taylor& Field attys	PACIFIC BELL WHITE PAGES
	Hirose Oto & Bailey Accountants Inc	PACIFIC BELL WHITE PAGES
	Azevedo David J CPA	PACIFIC BELL WHITE PAGES
	Azevedo Doug	PACIFIC BELL WHITE PAGES
	Bailey Mary E CPA	PACIFIC BELL WHITE PAGES
	Barrington James M CPA	PACIFIC BELL WHITE PAGES
	Baus Jeffrey W Price Waterhouse CPAs	PACIFIC BELL WHITE PAGES
	Baus Susan	PACIFIC BELL WHITE PAGES
	Burdickrimothy B c PA	PACIFIC BELL WHITE PAGES
	Cetraro Ronald L CPA	PACIFIC BELL WHITE PAGES
	Cetus Corporation	PACIFIC BELL WHITE PAGES
	Choy Paul S Taylor & Field attys	PACIFIC BELL WHITE PAGES
	Choy Robt L & Luann A	PACIFIC BELL WHITE PAGES
	De Girolamo Joseph A CPA	PACIFIC BELL WHITE PAGES
	Dixon Rebecca T	PACIFIC BELL WHITE PAGES
	Eastern New stands	PACIFIC BELL WHITE PAGES
	E AS TE RN ON ION S IN GIN G TE LE GRAMS OF THE BAY	PACIFIC BELL WHITE PAGES
	Hirose William Y CPA	PACIFIC BELL WHITE PAGES
	Johnston D Stuart CPA	PACIFIC BELL WHITE PAGES
	KE Services Corporation	PACIFIC BELL WHITE PAGES
	Lippman Wayne B Price Waterhouse CPAs	PACIFIC BELL WHITE PAGES
	Mc Kinley Gary N CPA	PACIFIC BELL WHITE PAGES
	Mc Kinley H	PACIFIC BELL WHITE PAGES

FINDINGS

<u>Year</u>	<u>Uses</u>	<u>Source</u>
1991	Mc Kinley H	PACIFIC BELL WHITE PAGES
	Messman Richard L CPA	PACIFIC BELL WHITE PAGES
	Mires Geoffrey A atty	PACIFIC BELL WHITE PAGES
	Mortensen Ernest J Price Waterhouse CPAs	PACIFIC BELL WHITE PAGES
	National Co Operative Bank	PACIFIC BELL WHITE PAGES
	National Consumer Co Operative Bank	PACIFIC BELL WHITE PAGES
	Odea Brian M atty	PACIFIC BELL WHITE PAGES
	Oto Robert N CPA	PACIFIC BELL WHITE PAGES
	Paul Rebecca Ratty	PACIFIC BELL WHITE PAGES
	Paul Revere Insurance Companies	PACIFIC BELL WHITE PAGES
	Pierucci Ernest atty	PACIFIC BELL WHITE PAGES
	Prentiss Property Ltd	PACIFIC BELL WHITE PAGES
	RKE Services Corporation See KE Services Corporation	PACIFIC BELL WHITE PAGES
	RAN DICK& ODE A attys	PACIFIC BELL WHITE PAGES
	Randick Robert A Jr atty	PACIFIC BELL WHITE PAGES
	Randig M	PACIFIC BELL WHITE PAGES
	Rankin Patrick T atty	PACIFIC BELL WHITE PAGES
	Reiser Michael J atty	PACIFIC BELL WHITE PAGES
	Rose Bernard F	PACIFIC BELL WHITE PAGES
	Rose Julie M	PACIFIC BELL WHITE PAGES
	Rose K M	PACIFIC BELL WHITE PAGES
	St Peter Dan R CPA	PACIFIC BELL WHITE PAGES
	St Peter Therese	PACIFIC BELL WHITE PAGES
	Scott L Gregory Price Waterhouse CPAs	PACIFIC BELL WHITE PAGES
	Scott L	PACIFIC BELL WHITE PAGES
	Scott LK	PACIFIC BELL WHITE PAGES
	Scott LL	PACIFIC BELL WHITE PAGES
	Scott L&S	PACIFIC BELL WHITE PAGES
	Scott Lemmie	PACIFIC BELL WHITE PAGES
	Simmons William atty	PACIFIC BELL WHITE PAGES
	Sproat Ronald G atty	PACIFIC BELL WHITE PAGES
	Tonsing Michael Law Office Of	PACIFIC BELL WHITE PAGES

FINDINGS

<u>Year</u>	<u>Uses</u>	<u>Source</u>
1991	Tonsing Micheal atty	PACIFIC BELL WHITE PAGES
	Tonson And Leasing Co	PACIFIC BELL WHITE PAGES
	Trapanl Thomas A atty	PACIFIC BELL WHITE PAGES
	Trinkle William J	PACIFIC BELL WHITE PAGES
	Trinoskey Verne & Paula	PACIFIC BELL WHITE PAGES
	Trip J	PACIFIC BELL WHITE PAGES
	Tripathi Shailendra	PACIFIC BELL WHITE PAGES
	US Recycling Industries	PACIFIC BELL WHITE PAGES
1986	Andersen Arthur R	PACIFIC BELL WHITE PAGES
	Andersen B L	PACIFIC BELL WHITE PAGES
	Arthur Andersen & Co accts	PACIFIC BELL WHITE PAGES
	Battle A George CPA	PACIFIC BELL WHITE PAGES
	Baus Jeffrey W Price Waterhouse CPAs	PACIFIC BELL WHITE PAGES
	Blunden Anthony A atty	PACIFIC BELL WHITE PAGES
	Peterson Gayle H	PACIFIC BELL WHITE PAGES
	Peterson Gayle LCS W	PACIFIC BELL WHITE PAGES
	Price Waterhouse CPAs	PACIFIC BELL WHITE PAGES
	Randick Robert A Jr atty	PACIFIC BELL WHITE PAGES
	Rankin Patrick T atty	PACIFIC BELL WHITE PAGES
	Rankin Sproat & Blunden Professional Corp	PACIFIC BELL WHITE PAGES
	Rankin Steve & C J	PACIFIC BELL WHITE PAGES
	General Accounting	PACIFIC BELL WHITE PAGES
	Domestic	PACIFIC BELL WHITE PAGES
	International	PACIFIC BELL WHITE PAGES
	Office Facilities	PACIFIC BELL WHITE PAGES
	Employment	PACIFIC BELL WHITE PAGES
	Verification Of Employment	PACIFIC BELL WHITE PAGES
	Procurement	PACIFIC BELL WHITE PAGES
	Public Relations	PACIFIC BELL WHITE PAGES
	Data Processing Services	PACIFIC BELL WHITE PAGES
	Information & Numbers Not Listed Above	PACIFIC BELL WHITE PAGES
Bollinger Kim H atty	PACIFIC BELL WHITE PAGES	

FINDINGS

<u>Year</u>	<u>Uses</u>	<u>Source</u>
1986	Burdick Timothy B c PA	PACIFIC BELL WHITE PAGES
	Cetraro Ronald L CPA	PACIFIC BELL WHITE PAGES
	Cetus Corporation	PACIFIC BELL WHITE PAGES
	Ceva B	PACIFIC BELL WHITE PAGES
	De Martini Barry L Price Waterhouse CPAs	PACIFIC BELL WHITE PAGES
	Eastern New stands	PACIFIC BELL WHITE PAGES
	E A S T E R N O N I O N S I N G I N G T E L E GRAMS OF THE BAY	PACIFIC BELL WHITE PAGES
	Eighteen Hundred Harrison Garage	PACIFIC BELL WHITE PAGES
	E I G H T H S T R E E T M E A T C O I N C	PACIFIC BELL WHITE PAGES
	Eisenberg Cynthia	PACIFIC BELL WHITE PAGES
	Emmons Michael L CPA	PACIFIC BELL WHITE PAGES
	Finn Stephen G CPA	PACIFIC BELL WHITE PAGES
	George Hyman Construction Co	PACIFIC BELL WHITE PAGES
	Gerald D Hines Interests	PACIFIC BELL WHITE PAGES
	Gerald D Hines Interests	PACIFIC BELL WHITE PAGES
	Gerald Ida Mae Mrs	PACIFIC BELL WHITE PAGES
	Hirose Oto & Bailey Accountants Inc	PACIFIC BELL WHITE PAGES
	Hirose William Y CPA	PACIFIC BELL WHITE PAGES
	Hyman George Construction Co	PACIFIC BELL WHITE PAGES
	I C M A Retirement Corp	PACIFIC BELL WHITE PAGES
	Johnston D Stuart CPA	PACIFIC BELL WHITE PAGES
	Maiero Thomas	PACIFIC BELL WHITE PAGES
	Maiers P	PACIFIC BELL WHITE PAGES
	Mc Sw eeney James M CPA	PACIFIC BELL WHITE PAGES
	Mires Geoffrey A	PACIFIC BELL WHITE PAGES
	Mortensen Ernest J Price Waterhouse CPAs	PACIFIC BELL WHITE PAGES
	National Consumer Co Operative Bank	PACIFIC BELL WHITE PAGES
	Odea Brian Matty	PACIFIC BELL WHITE PAGES
	Oto Robert N CPA	PACIFIC BELL WHITE PAGES
	Oto Wendy	PACIFIC BELL WHITE PAGES
	Peterson Gary R CPA	PACIFIC BELL WHITE PAGES
	Rey David A CPA	PACIFIC BELL WHITE PAGES

FINDINGS

<u>Year</u>	<u>Uses</u>	<u>Source</u>
1986	Reyburn C M	PACIFIC BELL WHITE PAGES
	Spinetta Peter L atty	PACIFIC BELL WHITE PAGES
	S PIN E TTA RAN DICK & ODE A attys	PACIFIC BELL WHITE PAGES
	Sproat Ronald G atty	PACIFIC BELL WHITE PAGES
	Tagliarini Thos C atty	PACIFIC BELL WHITE PAGES
	Trick Charles Jeffrey	PACIFIC BELL WHITE PAGES
	East Bay Regional Head Office	PACIFIC BELL WHITE PAGES
	Commercial Loans	PACIFIC BELL WHITE PAGES
	Commercial Tellers	PACIFIC BELL WHITE PAGES
	Credit Department	PACIFIC BELL WHITE PAGES
	Customer Service General Information	PACIFIC BELL WHITE PAGES
	New Accounts	PACIFIC BELL WHITE PAGES
	Operations Administratio	PACIFIC BELL WHITE PAGES
	Priority Banking	PACIFIC BELL WHITE PAGES
	Wang Laboratories Inc	PACIFIC BELL WHITE PAGES
	Corporate Headquarters	PACIFIC BELL WHITE PAGES
	Accounts Payable	PACIFIC BELL WHITE PAGES
	Allotments	PACIFIC BELL WHITE PAGES
	Claims Cargo	PACIFIC BELL WHITE PAGES
	Credit & Collecions	PACIFIC BELL WHITE PAGES
	Insurance Bodily Injury	PACIFIC BELL WHITE PAGES
	Investor Relations	PACIFIC BELL WHITE PAGES
	Payroll	PACIFIC BELL WHITE PAGES
	Passenger Service Office	PACIFIC BELL WHITE PAGES
	Seagoing	PACIFIC BELL WHITE PAGES
	Shoreside	PACIFIC BELL WHITE PAGES
	Purchasing	PACIFIC BELL WHITE PAGES
	North American Headquarters	PACIFIC BELL WHITE PAGES
	Eagle Marine Services Ltd Headquarters	PACIFIC BELL WHITE PAGES
	General Information	PACIFIC BELL WHITE PAGES
	American Probate Services Inc	PACIFIC BELL WHITE PAGES
	Andersen Arthur & Co acct	PACIFIC BELL WHITE PAGES

FINDINGS

1801 HARRISON ST

<u>Year</u>	<u>Uses</u>	<u>Source</u>
2004	SPANISH BROADCASTING SYSTEMS INC	Cole Information Services
2000	STEVENS & ASSOCIATES	Pacific Bell
	PACIFIC ENGINEERING ASSOCIATES	Pacific Bell
1999	BLACK ADOPTION PLACEMENT & RESEARCH CENTER	Cole Information Services
	PACIFIC ENGINEERING ASSOCIATES	Cole Information Services
	STEVENS & ASSOCIATES	Cole Information Services
1996	PACIFIC ENGINEERING ASSOCIATES	PACIFIC BELL DIRECTORY
	BLACK ADOPTION PLACEMENT & RESEARCH CENTER	PACIFIC BELL DIRECTORY
	KWAN HENMI ARCHITECTURE	PACIFIC BELL DIRECTORY
1994	PACIFIC ENGINEERING ASSOC	Cole Information Services
1982	LEMPRES & WULFSBERG PROFESSIONAL CORPORATION ATTYS OAKLAND	Pacific Telephone
	LEMPRES DAN L N LEMPRES & WULFSBERG PROFESSIONAL CORPORATION ATTYS OAKLAND	Pacific Telephone
1980	Thomas Richard G Lempres & Wulfsberg Professional Corporation attys	Pacific Telephone
	Wulfsberg H James Lempres & Wulfsberg Professional Corporation attys	Pacific Telephone
	Slatoff Gregory O Lempres & Wulfsberg Professional Corporation attys	Pacific Telephone
	Silver William M realtor	Pacific Telephone
	Perez Richard L Lempres & Wulfsberg Professional Corporation attys	Pacific Telephone
	Molter Timothy I Lempres & Wulfsberg Professional Corporation attys	Pacific Telephone
	Mc Nabb Sandra J Lempres & Wulfsberg Professional Corporation attys	Pacific Telephone
	Mc Keen Robert & Co	Pacific Telephone
	Mc Keen Management Co	Pacific Telephone
	Lempres & Wulfsberg Professional Corporation attys	Pacific Telephone
	Lempres Dan L N Lempres & Wulfsberg Professional Corporation attys	Pacific Telephone
	Harper A O Company	Pacific Telephone

FINDINGS

<u>Year</u>	<u>Uses</u>	<u>Source</u>
1980	Cobb Charles A Lempres & Wuffsborg Professional Corporation attys	Pacific Telephone
1979	LEMPRES DAN I N LERMPRES & WULFSBERG PROFESSIONAL CORPORATION ATTYS	Pacific Telephone
	LEMPRES & WULFSBERG PROFESSIONAL CORPORATION ATTYS	Pacific Telephone
1976	LEMPRES & WULFSBERG PROFESSIONAL CORPORATION ATTYS	R. L. Polk & Co.
	LEMPRES DAN I N LEMPRES & WULFSBERG PROFESSIONAL CORPORATION ATTYS	R. L. Polk & Co.
1973	DUNCAN RODERIC LEMPRES DUNCAN & MORGAN PROFESSIONAL CORP ATTYS	Pacific Telephone
1970	DUNCAN RODERIC LEMPRES & SEYRANIAN ATTYS	Pacific Telephone Directory
	HARPER A O COMPANY	Pacific Telephone Directory
	HERZOG DON G RL EST	Pacific Telephone Directory
	LEMPRES DAN I N LEMPRES & SEYRANIAN ATTYS	Pacific Telephone Directory
	LEMPRES & SEYRANIAN ATTYS	Pacific Telephone Directory
	MCKEEN & ASSOCIATES	Pacific Telephone Directory
	MC KEEN-HERZOG MANAGEMENT CORP	Pacific Telephone Directory
	MERRITT INVESTMENT FUND	Pacific Telephone Directory
	MORGAN J BERT LEMPRES & SEYRANIAN ATTYS	Pacific Telephone Directory
	SEYRANIAN LEON G LEMPRES & SEYRANIAN ATTYS	Pacific Telephone Directory
	WULFSBERG H JAMES LEMPRES & SEYRANIAN ATTYS	Pacific Telephone Directory
1967	BEDFORD ASSOCIATES INC REAL	R. L. Polk Co.
	HOGUE & WARWICK LWYRS	R. L. Polk Co.
	LEMPRES & SEYRANIAN LWYRS	R. L. Polk Co.
	MC KEEN & ASSOCIATES REAL EST	R. L. Polk Co.
	MC KEEN HEPZOG PROPERTY	R. L. Polk Co.
	MANAGEMENT RFAL EST	R. L. Polk Co.
	BORREGARD PATRICIA H LWYR	R. L. Polk Co.

FINDINGS

1804 HARRISON ST

<u>Year</u>	<u>Uses</u>	<u>Source</u>
1950	BURKE GEO H R	The Pacific Telephone & Telegraph Co.
1943	Giron Marie G Indyw kr r	R. L. Polk & Co.
	Witterman Melvin C elev opr r	R. L. Polk & Co.
	Schrader Martin E real est h	R. L. Polk & Co.
1938	BOYCE ANNA MRS R	Pacific Telephone
1933	BOYCE ANNA MRS H	R. L. Polk & Co.
	HALVORSEN EDWIN H R	R. L. Polk & Co.
	JOHNSON EVELYN WAITER R	R. L. Polk & Co.
	MAGEE AUSTIN MSGNR R	R. L. Polk & Co.
	MARTIN JACK R	R. L. Polk & Co.
	PHIPPS RALPH R	R. L. Polk & Co.
	PRISCO ARTH R	R. L. Polk & Co.
	RICHARDS A D MUSICIAN R	R. L. Polk & Co.
	WINCHELL ARTH H R	R. L. Polk & Co.
	BIGBY ROBT E R	R. L. Polk & Co.
1928	Anna Mrs H	R.L. Polk and Co of California
	av Laura sten Franklin Tennant Motor Co R	R.L. Polk and Co of California
	Elmer Jesse B R	R.L. Polk and Co of California
	Kent Blanche Mrs drsmk R	R.L. Polk and Co of California
	Krenkou Grace M Mrs R	R.L. Polk and Co of California
	w ay Fredk F Clara H	R.L. Polk and Co of California
	Karl barber R	R.L. Polk and Co of California
1925	BARTON CLAUDE B ARCHT	R. L. Polk & Co. of California
	POLLARD W H JR DECTR	R. L. Polk & Co. of California
1920	COLLINS D EDW R	R. L. Polk & Co. of California

1805 HARRISON ST

<u>Year</u>	<u>Uses</u>	<u>Source</u>
2017	HOUSING AUTHORITY	Cole Information Services
2014	HOUSING AUTHORITY	Cole Information Services
2009	CITY OF OAKLAND	Cole Information Services
2006	HOUSING AUTH CTY	Haines Company, Inc.

FINDINGS

<u>Year</u>	<u>Uses</u>	<u>Source</u>
2006	OAKLD SECTN	Haines Company, Inc.
2004	HENRY G WONG	Cole Information Services
2000	HOUSING AUTHORITY OF THE CITY OF OAKLAND	Pacific Bell
1999	HOUSING AUTHORITY OF THE CITY OF OAKLAND 1619 HARRISON	Cole Information Services
	HOUSING AUTHORITY OF THE CITY OF OAKLAND 1619 HARRISON	Cole Information Services
1996	SOULIER JOY CPA	PACIFIC BELL DIRECTORY
	A ROONEY IDA NOLT & AHERN	PACIFIC BELL DIRECTORY
1994	HENRY G WONG	Cole Information Services
	DENISE THOMPSON	Cole Information Services
	HOWARD M ZANGWILL	Cole Information Services
	LARRY MAR	Cole Information Services
	LAWRENCE C SEBASTIAN	Cole Information Services
	LEONARD H WARREN CPA	Cole Information Services
	ROONEY IDA NOLT & AHERN	Cole Information Services
	BRAD GAI	Cole Information Services
	LINDA S HERMAN	Cole Information Services
	JAMES KOHLES CPA	Cole Information Services
	GORDON C WEAVER	Cole Information Services
	JOY SOULIER CPA	Cole Information Services
	JAY GILSON	Cole Information Services
	DIANE LAUB	Cole Information Services
1992	WARREN LEONARD H CPA	PACIFIC BELL DIRECTORY
	A ROONEY IDA NOLT & AHERN	PACIFIC BELL DIRECTORY
1991	Brotman Robin Rooney Ida Nolt & Ahern CPAs	PACIFIC BELL WHITE PAGES
	Chapman Thos W Rooney Ida Nolt & Ahern CPAs	PACIFIC BELL WHITE PAGES
	Chapman Thos	PACIFIC BELL WHITE PAGES
	Chapman Tom	PACIFIC BELL WHITE PAGES
	Clark Richard A Rooney Ida Nolt & Ahern CPAs	PACIFIC BELL WHITE PAGES
	Clark Richard	PACIFIC BELL WHITE PAGES

FINDINGS

<u>Year</u>	<u>Uses</u>	<u>Source</u>
1991	Fry Dolores R Rooney Ida Nolt& Ahern CPAs	PACIFIC BELL WHITE PAGES
	Fry Doran	PACIFIC BELL WHITE PAGES
	Fukumae Peter M Rooney Ida Nolt & Ahern CPAs	PACIFIC BELL WHITE PAGES
	Gilson Jay Rooney Ida Nolt & Ahern CPAs	PACIFIC BELL WHITE PAGES
	Gilson Warren E	PACIFIC BELL WHITE PAGES
	Gilson Warren FX	PACIFIC BELL WHITE PAGES
	ivica Frank Rooney Ida Nolt & Ahern CPAs	PACIFIC BELL WHITE PAGES
	Ivie Kathi	PACIFIC BELL WHITE PAGES
	Johnson Penelope L Rooney Ida Nolt & Ahern CPAs	PACIFIC BELL WHITE PAGES
	os	PACIFIC BELL WHITE PAGES
	i Laub E F	PACIFIC BELL WHITE PAGES
	Maloney Pamela Rooney Ida Nolt & Ahern CPAs	PACIFIC BELL WHITE PAGES
	Mar Larry Rooney Ida Nolt & Ahern CPAs	PACIFIC BELL WHITE PAGES
	Massa Gary Rooney Ida Nolt & Ahern CPAs	PACIFIC BELL WHITE PAGES
	Rooney Ida Nolt & Ahern CPAs	PACIFIC BELL WHITE PAGES
	Rooney J	PACIFIC BELL WHITE PAGES
	Rooney Janice Rooney Ida Nolt & Ahern CPAs	PACIFIC BELL WHITE PAGES
	Thompson Denise Rooney Ida Nolt & Ahern CPAs	PACIFIC BELL WHITE PAGES
	Torres Adelle Y Rooney Ida Nolt& Aheren CPAs	PACIFIC BELL WHITE PAGES
	Zangwill Howard M Rooney Ida Nolt & Ahern CPAs	PACIFIC BELL WHITE PAGES
Zaninovich Susan & James	PACIFIC BELL WHITE PAGES	
Zanker E	PACIFIC BELL WHITE PAGES	
1986	Ahern John J Rooney Ida Nolt & Ahern CPAs	PACIFIC BELL WHITE PAGES
	Arnold Penelope L Rooney Ida Nolt & Ahern CPAs	PACIFIC BELL WHITE PAGES
	Chapman Thos W Rooney Ida Nolt & Ahern CPAs	PACIFIC BELL WHITE PAGES
	Clark Richard A Rooney Ida Nolt & Ahern CPAs	PACIFIC BELL WHITE PAGES

FINDINGS

<u>Year</u>	<u>Uses</u>	<u>Source</u>
1986	Clark Richard B	PACIFIC BELL WHITE PAGES
	Fry Dolores R Rooney Ida Nolt & Ahern CPAs	PACIFIC BELL WHITE PAGES
	Fry Doran	PACIFIC BELL WHITE PAGES
	Gilligan Michael L Rooney Ida Nolt & Ahern CPAs	PACIFIC BELL WHITE PAGES
	Gilliland Ann	PACIFIC BELL WHITE PAGES
	Mar Larry Rooney Ida Nolt & Ahern CPAs	PACIFIC BELL WHITE PAGES
	Nolt Robt J Rooney Ida Nolt & Ahern CPAs	PACIFIC BELL WHITE PAGES
	Rooney Ida Nolt & Ahern CPAs	PACIFIC BELL WHITE PAGES
	Weaver Gordon C Rooney Ida Nolt & Ahern CPAs	PACIFIC BELL WHITE PAGES
	Kohles James Rooney Ida Nolt & Ahern CPAs	PACIFIC BELL WHITE PAGES
1980	Ahern John J Rooney Ida Nolt & Ahern CPAs	Pacific Telephone
	Albers Dennis M Loube Lewis Lowen & Albers attys	Pacific Telephone
	Arnold Penelope L Rooney Ida Nolt & Ahern CPAs	Pacific Telephone
	Chapman Thos W Rooney Ida Nolt & Ahern CPAs	Pacific Telephone
	Clark Richard A Rooney Ida Nolt & Ahern CPAs	Pacific Telephone
	Fry Dolores R Rooney Ida Nolt & Ahern CPAs	Pacific Telephone
	Gilligan Michael L Rooney Ida Nolt & Ahern CPAs	Pacific Telephone
	Klein Michael S Loube Lewis Lowen & Albers attys	Pacific Telephone
	Lando Robt E Loube Lewis Lowen & Albers attys	Pacific Telephone
	Lewis Robt E Loube Lewis Lowen & Albers attys	Pacific Telephone
	Loube Irving Loube Lewis Lowen & Albers attys	Pacific Telephone
	Loube Lewis Lowen & Albers attys	Pacific Telephone
	Lowen Claude L Loube Lewis Lowen & Albers attys	Pacific Telephone

FINDINGS

<u>Year</u>	<u>Uses</u>	<u>Source</u>
1980	Mar Larry Rooney Ida Nolt & Ahern CPAs	Pacific Telephone
	Medlin David R Loube Lewis Low en & Albers attys	Pacific Telephone
	Nolt Robt J Rooney Ida Nolt & Ahern CPAs	Pacific Telephone
	Rooney Henry J Rooney Ida Nolt & Ahern CPAs	Pacific Telephone
	Rooney Ida Nolt & Ahern CPAs	Pacific Telephone
	Weaver Gordon C Rooney Ida Noit & Ahern CPAs	Pacific Telephone
1979	LOUBE & LEWIS ATTYS	Pacific Telephone
1975	GOODMAN RICHARD A ATTY	Pacific Telephone
1973	LOUBE & LEWIS ATTYS	Pacific Telephone
1970	AHERN JOHN J ROONEY IDA NOLT & AHERN CPAS	Pacific Telephone Directory
	BLUM LORIN B LOUBE LEWIS & BLUM ATTYS	Pacific Telephone Directory
	CHAPMAN THOS W ROONEY IDA NOLT & AHERN CPAS	Pacific Telephone Directory
	CLARK RICHARD A ROONEY IDA NOLT & AHERN CPAS	Pacific Telephone Directory
	FOWLER FRANK Y ROONEY IDA NOLT & AHERN CPAS	Pacific Telephone Directory
	FRIEDMAN LAWRENCE D LOUBE LEWIS & BLUM ATTYS	Pacific Telephone Directory
	LEWIS ROBT E LOUBE LEWIS & BLUM ATTYS	Pacific Telephone Directory
	LOUBE IRVING LOUBE LEWIS & BLUM ATTYS	Pacific Telephone Directory
	LOUBE LEWIS & BLUM ATTYS	Pacific Telephone Directory
	NOLT ROBT J ROONEY IDA NOLT & AHERN CPAS	Pacific Telephone Directory
	REED CHARLES S ROONEY IDA NOLT & AHERN CPAS	Pacific Telephone Directory
	ROONEY HENRY J ROONEY IDA NOLT & AHERN CPAS	Pacific Telephone Directory
	ROONEY IDA NOLT & AHERN CPAS	Pacific Telephone Directory
	WEAVER GORDON C ROONEY IDA NOLT & AHERN CPAS	Pacific Telephone Directory

FINDINGS

<u>Year</u>	<u>Uses</u>	<u>Source</u>
1970	WRINKLE ROBERT S LOUBE LEWIS & BLUM ATTYS	Pacific Telephone Directory
1967	VACANT	R. L. Polk Co.
1962	Greig Robt W Saylor & Hill Co ins	Pacific Telephone
	Hill Edw in F Jr Saylor & Hill Co ins	Pacific Telephone
	Mc Knight Paul C Saylor & Hill Co ins	Pacific Telephone
	Northon Richard L Saylor & Hill Co ins	Pacific Telephone
	SAYLOR & HILL CO ins	Pacific Telephone
	Saylor Richard L Saylor & Hill Co Ins	Pacific Telephone
	Stock John V Saylor & Hill Co Ins	Pacific Telephone
	Wells Robt M Saylor & Hill Co ins	Pacific Telephone
1955	PRINK A E MRS R	The Pacific Telephone & Telegraph Co.
1950	PRINK A E MRS R	The Pacific Telephone & Telegraph Co.
1945	PRINK A E MRS R	The Pacific Telephone & Telegraph Co.
1943	Gray Thos R mech r	R. L. Polk & Co.
	MARINO Gertrude Mrs r	R. L. Polk & Co.
	Mc Glothlin Jas Ida guard r	R. L. Polk & Co.
	Morrison Thos J driver r	R. L. Polk & Co.
	Prink Alf E Mae pntr h	R. L. Polk & Co.
	Thompson Herbt M baker h	R. L. Polk & Co.
1938	SHIRPSER DAISY R	Pacific Telephone
1933	DUNPHY GEO P H REAR	R. L. Polk & Co.
	ELLIOTT ROSA A MRS R	R. L. Polk & Co.
	FITCH E W R	R. L. Polk & Co.
	JAMESON SAUL L DRIVER R	R. L. Polk & Co.
	LAURITSEN L M R	R. L. Polk & Co.
	TRACY CATH (WID G E) R	R. L. Polk & Co.
	WEBSTER HATTIE L MRS FURN RMS	R. L. Polk & Co.
1928	Co Roy G w hsemn R	R.L. Polk and Co of California
	John R	R.L. Polk and Co of California
	Ruse Marvel Mrs cik Mutual Store R	R.L. Polk and Co of California
1925	CAMBY MRS MARY R	R. L. Polk & Co. of California
1920	KRUEGER MRS GRACE R	R. L. Polk & Co. of California

FINDINGS

1808 HARRISON ST

<u>Year</u>	<u>Uses</u>	<u>Source</u>
1991	Teel Susan M	PACIFIC BELL WHITE PAGES

1811 HARRISON ST

<u>Year</u>	<u>Uses</u>	<u>Source</u>
1950	HART GEO MEAL R	The Pacific Telephone & Telegraph Co.
1943	Banks Mary h	R. L. Polk & Co.
	Darnell Barbara r	R. L. Polk & Co.
	MURRAY Geo A Frances slsmn h	R. L. Polk & Co.
	Norton Eta r	R. L. Polk & Co.
	Riester John R mech r	R. L. Polk & Co.
	Thomas Willa r	R. L. Polk & Co.
	Wyatt Hudson B r	R. L. Polk & Co.
	YORK Peter mech r	R. L. Polk & Co.
1938	MURRAY GEO A R	Pacific Telephone
1933	LANDSDALE LEON (CASSEL) MUSICIAN R	R. L. Polk & Co.
	LANSDALE CASTLE CLK R	R. L. Polk & Co.
	MURRAY GEO A (FRANCES) SLSMN H	R. L. Polk & Co.
1928	dr Jas F Dorothy auto mech R	R.L. Polk and Co of California
	Co John R jr auto mech R	R.L. Polk and Co of California
	Lansdale Leon B Castle musician H	R.L. Polk and Co of California
	H Geo A Frances E slsmn H	R.L. Polk and Co of California
	Seifer Madeline olk R	R.L. Polk and Co of California
	erly Madaline clk B F Schlesinger & Sons R	R.L. Polk and Co of California
1925	MURRAY F E R	R. L. Polk & Co. of California
1920	YORKER MRS E D R	R. L. Polk & Co. of California

1812 HARRISON ST

<u>Year</u>	<u>Uses</u>	<u>Source</u>
1979	DE GROOT CEES W	Pacific Telephone

1817 HARRISON ST

<u>Year</u>	<u>Uses</u>	<u>Source</u>
1945	BESSETTE JACK MRS R	The Pacific Telephone & Telegraph Co.

FINDINGS

<u>Year</u>	<u>Uses</u>	<u>Source</u>
1943	Ashenbrenner Mary Mrs r	R. L. Polk & Co.
	Bessetti Jack Iva clk h	R. L. Polk & Co.
	Cameron Mabel Mrs sten S P Wiley r	R. L. Polk & Co.
	Frink Minna wid E P r	R. L. Polk & Co.
	Lindberg Opal clk r	R. L. Polk & Co.
	Lyons Emily clk r	R. L. Polk & Co.
	Mills Walter Ethel mech r	R. L. Polk & Co.
	Porter Geo W mech r	R. L. Polk & Co.
	Sanner Clara Mrs r	R. L. Polk & Co.
	Tallchief Gerald mech r	R. L. Polk & Co.
	Williams Lester E mech r	R. L. Polk & Co.
	Wilson Frank r	R. L. Polk & Co.
	Zeliff Alice Mrs clk r	R. L. Polk & Co.
1938	LYON DORIS B R	Pacific Telephone
1933	ALBERTSTON ANNA R	R. L. Polk & Co.
	DEMERA TH PETER INK MFR R	R. L. Polk & Co.
	GRONDONA CAESAR A PTRNMKR R	R. L. Polk & Co.
	HEALEY THOS G (ALICE) SLSMN R	R. L. Polk & Co.
	LYON DORIS B FURN RMS	R. L. Polk & Co.
	STOREY JAS (ADA) SLSMN R	R. L. Polk & Co.
	WALSH INEZ STEN R	R. L. Polk & Co.
1928	Wray N Lucelle H	R.L. Polk and Co of California
	Reiter Ernest E real est R	R.L. Polk and Co of California
	Andrade Bernard furn rms H	R.L. Polk and Co of California
	r B C caterer R	R.L. Polk and Co of California
	Grant Wm H Marion slsmn H	R.L. Polk and Co of California
	Neely B F slsmn R	R.L. Polk and Co of California
1925	ANDRADE B R	R. L. Polk & Co. of California
1920	GRAY MISS PEARL R	R. L. Polk & Co. of California

1818 HARRISON ST

<u>Year</u>	<u>Uses</u>	<u>Source</u>
1967	RUPPERTS AUTO PARKS INC	R. L. Polk Co.

FINDINGS

<u>Year</u>	<u>Uses</u>	<u>Source</u>
1955	HARRISON INN	The Pacific Telephone & Telegraph Co.
1950	HARRISON INN	The Pacific Telephone & Telegraph Co.
1945	HARRISON INN	The Pacific Telephone & Telegraph Co.
	SOUZA JOHN E R	The Pacific Telephone & Telegraph Co.
1943	Becraft D T r	R. L. Polk & Co.
	Briglia Geo r	R. L. Polk & Co.
	Brumback Harold r	R. L. Polk & Co.
	CARY Frank r	R. L. Polk & Co.
	Cathey Carrol r	R. L. Polk & Co.
	Dane Roger r	R. L. Polk & Co.
	Franklyn W W r	R. L. Polk & Co.
	Frazier E L r	R. L. Polk & Co.
	Henne Oscar r	R. L. Polk & Co.
	Hilton John r	R. L. Polk & Co.
	Mc Cordic Robt r	R. L. Polk & Co.
	Mosely Hollis r	R. L. Polk & Co.
	NEAL Fred r	R. L. Polk & Co.
	Oxford Carl r	R. L. Polk & Co.
	PIERCE Floyd r	R. L. Polk & Co.
	PIERCE Frank r	R. L. Polk & Co.
	Ray Frank r	R. L. Polk & Co.
	Schack Daryl r	R. L. Polk & Co.
	SOUTHARD Gordon r	R. L. Polk & Co.
	Souza John Arietta bartndr h	R. L. Polk & Co.
	Stinger Jack r	R. L. Polk & Co.
	Stockham Carl r	R. L. Polk & Co.
	Thompson Carl r	R. L. Polk & Co.
	Valerio Arth r	R. L. Polk & Co.
	Van Evern Nathaniel r	R. L. Polk & Co.
1938	EIGHTEEN EIGHTEEN HARRISON BOARDING HOUSE	Pacific Telephone
	JOHNSON HILDA R	Pacific Telephone
1933	NELSON ALGOT CARP R	R. L. Polk & Co.

FINDINGS

<u>Year</u>	<u>Uses</u>	<u>Source</u>
1933	NELL JOHN (ANNIE) H	R. L. Polk & Co.
	SCROGGINS ELMER AUTO MECH R	R. L. Polk & Co.
	STINE CLINE SIGN PNTR R	R. L. Polk & Co.
	CAPERS A B MECH MILLS SALES CO R	R. L. Polk & Co.
	GILLILAND ROBT LAND APPRAISER R	R. L. Polk & Co.
	LOUSE BENJ CLK R	R. L. Polk & Co.
	MCGRATH DANL BR MGR PUBLIC FOOD STORES R	R. L. Polk & Co.
	MOFFETT JOHN CLK R	R. L. Polk & Co.
	ROSEWARNE RALPH T CHAUF R	R. L. Polk & Co.
1928	L Rhea elk YWCA R	R.L. Polk and Co of California
	secr Dorothy sten Connecticut Mutual Life Ins Co R	R.L. Polk and Co of California
	Bonar Ernestine sten OPS R	R.L. Polk and Co of California
	Raukohl Clara E bus sec YWCA R	R.L. Polk and Co of California
1925	COBBLEDICK JAS H CO DECTR & PNTR	R. L. Polk & Co. of California
1920	MARSILY GEO J G R	R. L. Polk & Co. of California

1824 HARRISON ST

<u>Year</u>	<u>Uses</u>	<u>Source</u>
1980	BEKELEY EAST BAY FLOOR SERVICE	Pacific Telephone
	Berkeley Floor Co	Pacific Telephone
	Berkeley House & Window Cleaning Co Inc	Pacific Telephone
	EAST BAY FLOOR	Pacific Telephone
1970	ALAMEDA COUNTY CITY & COUNTY EMPLOYEES CREDIT UNION	Pacific Telephone Directory
	CITY & COUNTY EMPLOYEES CREDIT UNION OF ALAMEDA COUNTY	Pacific Telephone Directory
	COUNTY EMPLOYEES CREDIT UNION OF ALAMEDA COUNTY	Pacific Telephone Directory
1967	CITY & COUNTY EMPLOYEES CREDIT UNION	R. L. Polk Co.
		R. L. Polk Co.
1962	Alameda County City & County Employees Credit Union	Pacific Telephone
	City & Co Employees Credit Union of Alameda Co	Pacific Telephone

FINDINGS

<u>Year</u>	<u>Uses</u>	<u>Source</u>
1955	COMMERCIAL CREDIT CORPORATION	The Pacific Telephone & Telegraph Co.
	COMMERCIAL CREDIT PLAN INC	The Pacific Telephone & Telegraph Co.
1945	YERAMIAN A J R	The Pacific Telephone & Telegraph Co.
1943	Kevorkian Rita clk r	R. L. Polk & Co.
	Kvorkian Rita M clk r	R. L. Polk & Co.
	Yeramian A Jos Mary shipydwkr h	R. L. Polk & Co.
	Yeramian Satenig E clk r	R. L. Polk & Co.
1938	YERAMIAN A J R	Pacific Telephone
1933	YERAMIAN JOS (MARY) CHAUF H	R. L. Polk & Co.
	YERAMIAN RALPH R	R. L. Polk & Co.
	YERAMIAN SAT CLK R	R. L. Polk & Co.
	YERAMIAN ARAJI CHAUF R	R. L. Polk & Co.
1928	Yeramian Ralph vulc R	R.L. Polk and Co of California
	Yeramian Satenig clk S H Kress & Co R	R.L. Polk and Co of California
1925	DOIDGE M J R	R. L. Polk & Co. of California
1920	DOIDGE M J R	R. L. Polk & Co. of California

1825 HARRISON ST

<u>Year</u>	<u>Uses</u>	<u>Source</u>
1933	WOLVEKAMP MARIE E CHEMIST R	R. L. Polk & Co.
	BECHER ANNIE MRS FURN RMS	R. L. Polk & Co.
	KINCHLOE LILBURN BARBER R	R. L. Polk & Co.
	PUSEY JOHN SLSMN R	R. L. Polk & Co.
	SARGE JOHN RESTRWKR R	R. L. Polk & Co.
	STORMS LILLIAN MRS SPIRITUALIST R	R. L. Polk & Co.
	SULLIVAN JESSE CARP R	R. L. Polk & Co.
	SULLIVAN GENEVIEVE M CASH B F	R. L. Polk & Co.
	SCHLESINGER & SONS R	
1928	Becher Annie wid Albt H	R.L. Polk and Co of California
	h Danl Eva auto mech H	R.L. Polk and Co of California
	Francisco Eva mach opr R	R.L. Polk and Co of California
	versity Jesse Genevieve carp H	R.L. Polk and Co of California
	Wolvekamp Marie E chemist R	R.L. Polk and Co of California
1925	BECHER MRS ANNA R	R. L. Polk & Co. of California

FINDINGS

<u>Year</u>	<u>Uses</u>	<u>Source</u>
1920	CORBETT MRS THOS R	R. L. Polk & Co. of California

1826 HARRISON ST

<u>Year</u>	<u>Uses</u>	<u>Source</u>
1973	NATIONAL AUTOMOBILE CLUB	Pacific Telephone
1970	NATIONAL AUTOMOBILE CLUB	Pacific Telephone Directory
1967	NATIONAL AUTOMOBILE CLUB	R. L. Polk Co.
1965	NATI AUTOMOBILE CLUB EAST BAY DIST OFE	R. L. Polk & Co.
1962	NATIONAL AUTOMOBILE CLUB EAST BAY DISTRICT OFFICE	Pacific Telephone
1960	NAT I AUTOMOBILE CLUB EAST BAY DIST OFC	Pacific Telephone
1950	NATIONAL AUTOMOBILE CLUB EAST BAY DIST OFC	The Pacific Telephone & Telegraph Co.

1828 HARRISON ST

<u>Year</u>	<u>Uses</u>	<u>Source</u>
1943	Ball Jessie mech r	R. L. Polk & Co.

1830 HARRISON ST

<u>Year</u>	<u>Uses</u>	<u>Source</u>
1933	MCDONALD THOS F (AGNES) APT MGR	R. L. Polk & Co.
1928	San Ruth H Mrs clk Margt Burnham Cottage Candies R	R.L. Polk and Co of California
	University Harold H elk House of Crane R	R.L. Polk and Co of California
	Kvalen Carl Elerine H	R.L. Polk and Co of California
1925	RUTHERFORD DAVID R	R. L. Polk & Co. of California
1920	RUTHERFORD DAVID R	R. L. Polk & Co. of California

1833 HARRISON ST

<u>Year</u>	<u>Uses</u>	<u>Source</u>
1986	Mc Carthy Western Construction Inc	PACIFIC BELL WHITE PAGES
1950	ANSLY S DRUIE IN RESTAUTANT	The Pacific Telephone & Telegraph Co.
	ROLLER ED G	The Pacific Telephone & Telegraph Co.

FINDINGS

1835 HARRISON ST

<u>Year</u>	<u>Uses</u>	<u>Source</u>
1933	ANDERSON PETER STOVE REPR R	R. L. Polk & Co.
	WILSON JOHN FACTYWKR R	R. L. Polk & Co.
	WEBSTER IDA MRS R	R. L. Polk & Co.
	LEWIS LEONARD R	R. L. Polk & Co.
	BASQUETTE B MARGT MRS R	R. L. Polk & Co.
	FOWLER EDW G REV (H ADELLA) FURN RMS	R. L. Polk & Co.
	CANTINO ANTONE R	R. L. Polk & Co.
	BASQUETTE JACK CLK R	R. L. Polk & Co.
	HALLCEY WALTER JAN R	R. L. Polk & Co.

1839 HARRISON ST

<u>Year</u>	<u>Uses</u>	<u>Source</u>
1943	Bliss Marshall S Clema gas sta	R. L. Polk & Co.
1933	QUINN HARRY J SLSMN L H BENNETT CO H	R. L. Polk & Co.
1928	H Flora Mrs R	R.L. Polk and Co of California
	n Albt lab	R.L. Polk and Co of California
	ster Ida Mrs R	R.L. Polk and Co of California
	Seminary Lester Elen S carp H	R.L. Polk and Co of California
	Seminary Raymond A musician R	R.L. Polk and Co of California
	vale Ira V R	R.L. Polk and Co of California
	w and John R	R.L. Polk and Co of California
	Mc Kiim Albt barber R	R.L. Polk and Co of California
	r Roy Marie barber R	R.L. Polk and Co of California
1925	BEMIS L R	R. L. Polk & Co. of California

01800 HARRISON ST

<u>Year</u>	<u>Uses</u>	<u>Source</u>
1991	Drane Robert W IS	PACIFIC BELL WHITE PAGES

FINDINGS

Harrison Street

1535 Harrison Street

<u>Year</u>	<u>Uses</u>	<u>Source</u>
2006	FIRSTAMERTTLE	Haines Company, Inc.
	GRNTY CO OKLD	Haines Company, Inc.
2000	FIRST AMERICAN TITLE GUARANTY CO	Pacific Bell
1996	FIRST AMERICAN TITLE GUARANTY CO	PACIFIC BELL DIRECTORY
1992	FIRST AMERICAN TITLE GUARANTY CO	PACIFIC BELL DIRECTORY
1991	Oakland Main & Title Plant	PACIFIC BELL WHITE PAGES
1986	Oakland Main & Title Plant	PACIFIC BELL WHITE PAGES
1982	FIRST AMERICAN TITLE GUARANTY COMPANY	Pacific Telephone
1980	Oakland Office	Pacific Telephone
1979	FREMONT	Pacific Telephone
1976	FIRST MEJRICAN TITLE GUARANTY	R. L. Polk & Co.
1975	FREMONT	Pacific Telephone
1973	FREMONT OFFICE	Pacific Telephone
1970	EARL S GARAGE	Pacific Telephone Directory
1967	EARLOS GARAGE STGE PARKING	R. L. Polk Co.
1962	Earls Garage	Pacific Telephone
	Plescias Earl S Earls Gar	Pacific Telephone
1950	WILTON S HOME FURNISHINGS	The Pacific Telephone & Telegraph Co.
1945	ALEXANDER W C ENGN REBLDG	The Pacific Telephone & Telegraph Co.
	CRINNION F WALTER MOTOR REGISTRATION NEWS OF CALIF	The Pacific Telephone & Telegraph Co.
	MOTOR REGISTRATION NEWS OF CALIF	The Pacific Telephone & Telegraph Co.
1943	Alexander Wm C Dorothy auto repr	R. L. Polk & Co.
1938	WAVERLEY GARAGE	Pacific Telephone
1933	MURRAY WM C R (ANNIE) GARAGE	R. L. Polk & Co.
1928	Waverley Garage W C R Murray	R.L. Polk and Co of California
1925	HICKS W K GARAGE	R. L. Polk & Co. of California
	WAVERLEY GARAGE	R. L. Polk & Co. of California

FINDINGS

1538 Harrison Street

<u>Year</u>	<u>Uses</u>	<u>Source</u>
1955	MILLER WM F	The Pacific Telephone & Telegraph Co.
1950	PEREZ FRANK G R	The Pacific Telephone & Telegraph Co.
1943	HEWETT Esther h	R. L. Polk & Co.
1933	DUFFIELD ELINORE CLK R	R. L. Polk & Co.
	DUFFIELD MARION MRS H	R. L. Polk & Co.
1928	Pisani Jennie w id G H	R.L. Polk and Co of California
1925	PISANI R A R	R. L. Polk & Co. of California
1920	COOPER MARY G R	R. L. Polk & Co. of California

1610 Harrison Street

<u>Year</u>	<u>Uses</u>	<u>Source</u>
2006	OPTIONS	Haines Company, Inc.
2000	TIMPSON GARCIA	Pacific Bell
	SMITH JENNINGS W AN ACCOUNTANCY CORPORATION	Pacific Bell
	B ACCESS INC	Pacific Bell
	B PELLINEN ROBERT D LAW OFFICES OF	Pacific Bell
	RENT RAZOR RENTAL SERVICES	Pacific Bell
1996	TIMPSON GARCIA	PACIFIC BELL DIRECTORY
	MOORE CARL R CPA	PACIFIC BELL DIRECTORY
	GARCIA ERWIN NISHI & KAWASAKI	PACIFIC BELL DIRECTORY
	WONG KAM DPM	PACIFIC BELL DIRECTORY
	SMITH JENNINGS W CPA	PACIFIC BELL DIRECTORY
	B PELLINEN ROBERT D LAW OFFICES OF	PACIFIC BELL DIRECTORY
1992	BOYLE COWAN & CO	PACIFIC BELL DIRECTORY
	MOORE CARL R CPA	PACIFIC BELL DIRECTORY
	WONG KAM DPM	PACIFIC BELL DIRECTORY
	GONZALEZ & KENNY LAW OFFICES OF	PACIFIC BELL DIRECTORY
	B LANN LEON LAW OFFICE	PACIFIC BELL DIRECTORY
	B LANN LEON LAW OFFICE	PACIFIC BELL DIRECTORY
1991	Boyle Cow an & Co CPAs	PACIFIC BELL WHITE PAGES
	Boyle Kevin M Boyle Cow an & Co c PAS	PACIFIC BELL WHITE PAGES

FINDINGS

<u>Year</u>	<u>Uses</u>	<u>Source</u>
1991	Boyle Leslie	PACIFIC BELL WHITE PAGES
	Boyle William J CPA Boyle Cow an & Co	PACIFIC BELL WHITE PAGES
	Boylen Richard W	PACIFIC BELL WHITE PAGES
	Boyles How ard E	PACIFIC BELL WHITE PAGES
	Bye Richard W CPA Boyle Cow an & Co	PACIFIC BELL WHITE PAGES
	Bye S	PACIFIC BELL WHITE PAGES
	Byer Bruce A	PACIFIC BELL WHITE PAGES
	Byer Edw in MD	PACIFIC BELL WHITE PAGES
	Byer J	PACIFIC BELL WHITE PAGES
	Byer John V	PACIFIC BELL WHITE PAGES
	Cow an Reed Boyle Cow an & Co CPAs	PACIFIC BELL WHITE PAGES
	Cow an Reyna	PACIFIC BELL WHITE PAGES
	Flannery Martha E Boyle Cow an & Co CPAs	PACIFIC BELL WHITE PAGES
	Gonzalez & Kenny Law Offices Of	PACIFIC BELL WHITE PAGES
	Gonzalez L	PACIFIC BELL WHITE PAGES
	Gonzalez L	PACIFIC BELL WHITE PAGES
	Kaneshiro Dennis S Boyle Cow an & Co CPAs	PACIFIC BELL WHITE PAGES
	Kaneshiro Kris	PACIFIC BELL WHITE PAGES
	Kaney C	PACIFIC BELL WHITE PAGES
	Krishnan Kal Consulting Services	PACIFIC BELL WHITE PAGES
	Lann Leon Law Offices Of	PACIFIC BELL WHITE PAGES
	Moy William E Boyle Cow an & Co CPAs	PACIFIC BELL WHITE PAGES
	Wang Kam DPM	PACIFIC BELL WHITE PAGES
1986	Avon Products	PACIFIC BELL WHITE PAGES
	Alameda & Treasure Island	PACIFIC BELL WHITE PAGES
	Avon Products	PACIFIC BELL WHITE PAGES
	AVON PRODUCTS IN C No Charge To Calling Party 8	PACIFIC BELL WHITE PAGES
	Bye Richard W CPA Boyle Cow an & Co	PACIFIC BELL WHITE PAGES
	Bye Wolfe	PACIFIC BELL WHITE PAGES
	Byer Bruce A	PACIFIC BELL WHITE PAGES
	Byer Edw in MD	PACIFIC BELL WHITE PAGES

FINDINGS

<u>Year</u>	<u>Uses</u>	<u>Source</u>
1986	Cowan Reed Boyle Cowan & Co CPAs	PACIFIC BELL WHITE PAGES
	Cowan Reyna L	PACIFIC BELL WHITE PAGES
	Cowan Robin	PACIFIC BELL WHITE PAGES
	Cowan S	PACIFIC BELL WHITE PAGES
	Kaneshiro Dennis S Boyle Cowan & Co CPAs	PACIFIC BELL WHITE PAGES
	Kaneyi HM	PACIFIC BELL WHITE PAGES
	Lafranchi Scott A CPA	PACIFIC BELL WHITE PAGES
	R & R Box Lunch Express	PACIFIC BELL WHITE PAGES
	Robinson William A Boyle Cowan & Co CPAs	PACIFIC BELL WHITE PAGES
	Robinson William B B	PACIFIC BELL WHITE PAGES
	Torres James D CPA Boyle Cowan & Co	PACIFIC BELL WHITE PAGES
	Wolverton Donald R Boyle Cowan & Co CPAs	PACIFIC BELL WHITE PAGES
	Wolverton R A	PACIFIC BELL WHITE PAGES
	Young Douglas J Boyle Cowan & Co CPAs	PACIFIC BELL WHITE PAGES
1980	Boyle Cowan & Co CPAs	Pacific Telephone
	Boyle Wm J Boyle Cowan & Co CPAs	Pacific Telephone
	Brevet & Associates ins brkrs	Pacific Telephone
	Brevet Frits CLU CPCU Brevet & Associates ins brkrs	Pacific Telephone
	Brumer Abe CPA	Pacific Telephone
	Cowan Reed Boyle Cowan & Co CPAs	Pacific Telephone
	Frisbie L J CPCU Brevet & Associates ins brkrs	Pacific Telephone
	Goldfarb Ben & Associates	Pacific Telephone
	Kaneshiro Dennis S Boyle Cowan & Co CPAs	Pacific Telephone
	Mei Kang Boyle Cowan & Co CPAs	Pacific Telephone
	ROBERTS E L & CO INC	Pacific Telephone
	Robinson William A Boyle Cowan & Co CPAs	Pacific Telephone
Wolverton Donald R Boyle Cowan & Co CPAs	Pacific Telephone	
1975	BREVET & ASSOCIATES INSBKRS	Pacific Telephone

FINDINGS

<u>Year</u>	<u>Uses</u>	<u>Source</u>
1975	BREVET & ASSOCIATES INS BRKRS	Pacific Telephone
	FRISBIE LJ BREVET & ASSOCIATES INSBRKRS	Pacific Telephone
	MEL KANG CPA	Pacific Telephone
1970	CONSTRUCTION SERVICES SAN FRANCISCO	Pacific Telephone Directory
	ALAMEDA COUNTY MENTAL HEALTH ASSN	Pacific Telephone Directory
	CLEU RUSSELL HIGGINS PAUL INS	Pacific Telephone Directory
	CODE A PHONE ANSWERING EQUIPMENT	Pacific Telephone Directory
	DONOVAN HERSHEY CORPORATION	Pacific Telephone Directory
	DRAKE GLENN B JONES RAY W CO INS	Pacific Telephone Directory
	FARMERS INSURANCE GROUP	Pacific Telephone Directory
	HIGGINS FRANK E HIGGINS PAUL INS	Pacific Telephone Directory
	HIGGINS PAUL INS	Pacific Telephone Directory
	HOLLISTER-TIER LABS ALLERGY	Pacific Telephone Directory
	JONES DONALD M JONES RAY W CO INS	Pacific Telephone Directory
	JONES RAY W CO INS	Pacific Telephone Directory
	LO FORTE ANTHONY F	Pacific Telephone Directory
	MENTAL HEALTH ASSN OF ALAMEDA COUNTY	Pacific Telephone Directory
	THOMAS DONALD L HIGGINS PAUL INS	Pacific Telephone Directory
	TINDELL L DONALD HIGGINS PAUL INS	Pacific Telephone Directory
	1967	BUILDING
I FARMERS INSURANCE GROUP		R. L. Polk Co.
HIGGINS FRANK INS		R. L. Polk Co.
HIGGINS PAUL INS		R. L. Polk Co.
JONES RAY W CO INS		R. L. Polk Co.
THOMAS DONALD L INSURANCE IN		R. L. Polk Co.
MANUFACTURERS LIFE INSURANCE		R. L. Polk Co.
VACANT		R. L. Polk Co.
ELECTRO MEDICAL ENGINEERING		R. L. Polk Co.
CO ELECTRONIC EQUIP		R. L. Polk Co.
WOOD & ASSOCIATES LAND	R. L. Polk Co.	

FINDINGS

<u>Year</u>	<u>Uses</u>	<u>Source</u>
1967	DEVELOPERS	R. L. Polk Co.
	HOLLISTER STIER LABORATORIES	R. L. Polk Co.
	ALLERGY EXTRACTS	R. L. Polk Co.
	PACIFIC TELEPHONE CO PBX	R. L. Polk Co.
	INSTALL DIV	R. L. Polk Co.
	VACANT	R. L. Polk Co.
1962	Allied Aluminum Products	Pacific Telephone
	Bay Counties Lumber Industry Security Fund	Pacific Telephone
	Calif Lumbermans Accident Prevention Assn	Pacific Telephone
	Cleu Russell Paul Higgins ins	Pacific Telephone
	FAWKNER GEO L Paul Higgins ins	Pacific Telephone
	HIGGINS PAUL Ins	Pacific Telephone
	Hollister Stier Laboratories allergy	Pacific Telephone
	LASAR PLACEMENT AGCY	Pacific Telephone
	Lumber & Mill Employers Assn	Pacific Telephone
	Merchants Fire Assurance Corp of New York	Pacific Telephone
	Mill Cabinet Trust	Pacific Telephone
	Moore Royal N	Pacific Telephone
	Sapia Carl Allied Alum Prod	Pacific Telephone
	Steele Dwight Lumber & Mill Employers Assn	Pacific Telephone
	THOMAS DONALD L Paul Higgins ins	Pacific Telephone
	Tindell F Leslie Paul Higgins ins	Pacific Telephone
1955	CALIF LUMBERMAN S ACCIDENT PREVENTION ASSN	The Pacific Telephone & Telegraph Co.
	CLARK J B & SONS	The Pacific Telephone & Telegraph Co.
	CLEU RUSSELL INS	The Pacific Telephone & Telegraph Co.
	FULLER BRUSH CO	The Pacific Telephone & Telegraph Co.
	HIGGINS PAUL INS	The Pacific Telephone & Telegraph Co.
	HOOPER ROGER INS	The Pacific Telephone & Telegraph Co.
	LINCOLN MERCURY DIV OF THE FORD MOTOR CO	The Pacific Telephone & Telegraph Co.

FINDINGS

<u>Year</u>	<u>Uses</u>	<u>Source</u>
1955	MCKESSON E KENNEY ENGNR	The Pacific Telephone & Telegraph Co.
	RETAIL DELIVERY DRIVERS DRIVER SALESMEN PRODUCE WORKERS & HELPERS LOC 588	The Pacific Telephone & Telegraph Co.
	TINDELL F LESLIE INS	The Pacific Telephone & Telegraph Co.
	WOOD PRODUCTS CO	The Pacific Telephone & Telegraph Co.
	AGNEW DEAN INS	The Pacific Telephone & Telegraph Co.
	ANTHONY JOHN B ARCHT	The Pacific Telephone & Telegraph Co.
	BAY COUNTIES LUMBER INDUSTRY SECURITY FUND	The Pacific Telephone & Telegraph Co.
	CONTINENTAL ASSURANCE CO	The Pacific Telephone & Telegraph Co.
	LASAR DAN PLACEMENT AGCY	The Pacific Telephone & Telegraph Co.
	LOOFBOURROW DWIGHT INSURANCE	The Pacific Telephone & Telegraph Co.
	MILL CABINET TRUST	The Pacific Telephone & Telegraph Co.
	SOVIG CONRAD CO SAN FRANCISCO	The Pacific Telephone & Telegraph Co.
	WAREHOUSE UNION LOCAL 12 IBT-AFL	The Pacific Telephone & Telegraph Co.
	WILSON DOROTHY M INS	The Pacific Telephone & Telegraph Co.
1950	A B C COLLECTION AGCY	The Pacific Telephone & Telegraph Co.
	BLEW W HARRY OFC	The Pacific Telephone & Telegraph Co.
	CALIF RENT CAR	The Pacific Telephone & Telegraph Co.
	FROM S F ZONE ONLY (NO INTER CITY CHARGE)	The Pacific Telephone & Telegraph Co.
	INSURANCE ANALYSIS CO	The Pacific Telephone & Telegraph Co.
	KEARNEY MAURICE L INSURANCE ANALYSIS CO I	The Pacific Telephone & Telegraph Co.
	KEARNEY REALTY CO	The Pacific Telephone & Telegraph Co.
	LINCOLN MERCURY DIV OF THE FORD MOTOR CO	The Pacific Telephone & Telegraph Co.
	MC KESSON E KENNEY ENGNR	The Pacific Telephone & Telegraph Co.
	PITTO L R BALL BROS CO OF CALIF INC	The Pacific Telephone & Telegraph Co.
	REINKENS GROVER C W HARRY BLEW OFA	The Pacific Telephone & Telegraph Co.
	RETAIL DELIVERY DRILVEIS DRIVER SALESMEI	The Pacific Telephone & Telegraph Co.
	TOWNER NORMAN W TOWNER STEEL BROKERAGE	The Pacific Telephone & Telegraph Co.

FINDINGS

<u>Year</u>	<u>Uses</u>	<u>Source</u>
1950	TOWNER STEEL BROKERAGE	The Pacific Telephone & Telegraph Co.
	WEST M G CO OFC FIRN	The Pacific Telephone & Telegraph Co.
	WILSON D C A B C COLLECTION AGNY	The Pacific Telephone & Telegraph Co.
1945	BOTTOM LILLIAN MASSAG	The Pacific Telephone & Telegraph Co.
1943	Bottom Lillian H Mrs massage	R. L. Polk & Co.
	Bottom Saml H Lillian H carp h	R. L. Polk & Co.
1938	KENT BLANCHE R	Pacific Telephone
1933	HINTON CHAS M (FLORENCE) H	R. L. Polk & Co.
1925	ROBINSON CLIFF R	R. L. Polk & Co. of California

1619 Harrison Street

<u>Year</u>	<u>Uses</u>	<u>Source</u>
2006	BUILDING	Haines Company, Inc.
	HOUSING AUTH CTY	Haines Company, Inc.
	OAKLD DEVL P	Haines Company, Inc.
	HOUSING AUTH CTY	Haines Company, Inc.
	OAKLD MNG	Haines Company, Inc.
	HOUSING AUTH CTY	Haines Company, Inc.
	OAKLD OHA POL	Haines Company, Inc.
	HOUSING AUTH CTY	Haines Company, Inc.
	OAKLD SPCL	Haines Company, Inc.
	HOUSINGAUTH	Haines Company, Inc.
	OAKLAND	Haines Company, Inc.
	ACCNTPYBL	Haines Company, Inc.
	HOUSINGAUTH	Haines Company, Inc.
	OAKLAND	Haines Company, Inc.
	ACCNTPYBL	Haines Company, Inc.
	HOUSING AUTH	Haines Company, Inc.
	OAKLAND CMLPNT	Haines Company, Inc.
	HOUSINGAUTH	Haines Company, Inc.
	OAKLAND HMN	Haines Company, Inc.
	RSRCS	Haines Company, Inc.
	HOUSINGAUTH	Haines Company, Inc.

FINDINGS

<u>Year</u>	<u>Uses</u>	<u>Source</u>
2006	OAKLAND INFTDD	Haines Company, Inc.
	HOUSINGAUTH	Haines Company, Inc.
	OAKLAND MNTC	Haines Company, Inc.
	HOUSING AUTH	Haines Company, Inc.
	OAKLAND MNTC	Haines Company, Inc.
	HOUSINGAUTH	Haines Company, Inc.
	OAKLAND PRCHSNG	Haines Company, Inc.
	HOUSINGAUTH	Haines Company, Inc.
	OAKLAND RES&	Haines Company, Inc.
	OAKLD CTY HSNQ	Haines Company, Inc.
	LEASED	Haines Company, Inc.
	OAKLD HOUSING	Haines Company, Inc.
	AUTHORITY	Haines Company, Inc.
1991	OAKLAN D	PACIFIC BELL WHITE PAGES
	General Information	PACIFIC BELL WHITE PAGES
	Applications Eligibility	PACIFIC BELL WHITE PAGES
	Community Services	PACIFIC BELL WHITE PAGES
	Complaint Line	PACIFIC BELL WHITE PAGES
	Development Modernization	PACIFIC BELL WHITE PAGES
1986	Allen Hattie	PACIFIC BELL WHITE PAGES
	OAKLAN D	PACIFIC BELL WHITE PAGES
	General Information	PACIFIC BELL WHITE PAGES
	Applications Eligibility	PACIFIC BELL WHITE PAGES
	Community Services	PACIFIC BELL WHITE PAGES
	Complaint Line	PACIFIC BELL WHITE PAGES
1980	Allen Hattie	Pacific Telephone
	Martinez Alice	Pacific Telephone

FINDINGS

IICE ST

1519 IICE ST

<u>Year</u>	<u>Uses</u>	<u>Source</u>
1975	COX VERNON D	Pacific Telephone

WABSTR ST

1709 WABSTR ST

<u>Year</u>	<u>Uses</u>	<u>Source</u>
1975	AMALGAMATED TRANSIT UNION DIVISION 192	Pacific Telephone

WEBSTER

1433 WEBSTER

<u>Year</u>	<u>Uses</u>	<u>Source</u>
1991	ROUN S E VILLE HOME CARE	PACIFIC BELL WHITE PAGES
	Bentivegna Anthony Loube Low en Klein & Sack attys	PACIFIC BELL WHITE PAGES
	Frates Robert A atty	PACIFIC BELL WHITE PAGES
	! Leimselder Eric atty	PACIFIC BELL WHITE PAGES
	I Leinbach David	PACIFIC BELL WHITE PAGES
1986	Karren Fred Lew is archt	PACIFIC BELL WHITE PAGES
	Albers Henry Company	PACIFIC BELL WHITE PAGES
	Albers J	PACIFIC BELL WHITE PAGES
	Fitzpatrick Kirby W archt	PACIFIC BELL WHITE PAGES
	Fitzpatrick L	PACIFIC BELL WHITE PAGES

1464 WEBSTER

<u>Year</u>	<u>Uses</u>	<u>Source</u>
1991	Annies Yogurt	PACIFIC BELL WHITE PAGES
1986	From Hayw ard Telephones Call	PACIFIC BELL WHITE PAGES
	East Bay Equine Services	PACIFIC BELL WHITE PAGES
	East Bay Engravers	PACIFIC BELL WHITE PAGES
	BAY ARE A E N GRAVE RS	PACIFIC BELL WHITE PAGES
1980	BAY AREA ENGRAVERS	Pacific Telephone

FINDINGS

1510 WEBSTER

<u>Year</u>	<u>Uses</u>	<u>Source</u>
1980	Alameda County East Bay Title Ins Co Western Title Guaranty Company Oakland Ofc	Pacific Telephone Pacific Telephone

1515 WEBSTER

<u>Year</u>	<u>Uses</u>	<u>Source</u>
1991	Citicenter Dance Theatre	PACIFIC BELL WHITE PAGES
	Citicorp Savings Hesperian Bl & Paseo Grande S LZ	PACIFIC BELL WHITE PAGES
	Citicorp Savings Plaza	PACIFIC BELL WHITE PAGES
	Congress Of California Seniors Education & Research Fund	PACIFIC BELL WHITE PAGES
	FAMILY PLAN N I N G Y W C A H E A L T H S E R V I C E S	PACIFIC BELL WHITE PAGES
	Nero & Associates	PACIFIC BELL WHITE PAGES
	Comprehensive Prenatal Clinic	PACIFIC BELL WHITE PAGES
	Family Planning Clinic	PACIFIC BELL WHITE PAGES
	Prenatal Well Child Clinics	PACIFIC BELL WHITE PAGES
	YW CA Young Womens Christian Assn	PACIFIC BELL WHITE PAGES
	Oakland	PACIFIC BELL WHITE PAGES
	Programs & Activities	PACIFIC BELL WHITE PAGES
	Family Planning Clinic	PACIFIC BELL WHITE PAGES
	Prenatal Well Child Clinics	PACIFIC BELL WHITE PAGES
	Y W C A Health Services	PACIFIC BELL WHITE PAGES
	Family Planning Clinic	PACIFIC BELL WHITE PAGES
	Prenatal Well Child Clinics	PACIFIC BELL WHITE PAGES
	Yzaguirre Pete L	PACIFIC BELL WHITE PAGES
	Yzquierdo Joelle	PACIFIC BELL WHITE PAGES
1986	Apple School Golden Gate	PACIFIC BELL WHITE PAGES
	I Busy Beaver Food Service Co	PACIFIC BELL WHITE PAGES
	Busy Bee Janitorial	PACIFIC BELL WHITE PAGES
	Center For Visual Arts	PACIFIC BELL WHITE PAGES
	Center For Women & Religion Of The Graduate Theological Union	PACIFIC BELL WHITE PAGES

FINDINGS

<u>Year</u>	<u>Uses</u>	<u>Source</u>
1986	Child Assault Prevention Project	PACIFIC BELL WHITE PAGES
	China Educational Tours Inc	PACIFIC BELL WHITE PAGES
	Citizens Policy Center Inc	PACIFIC BELL WHITE PAGES
	Family Builders By Adoption	PACIFIC BELL WHITE PAGES
	FAMILY PLAN N IN G YW CA HEALTH S E RVICE S	PACIFIC BELL WHITE PAGES
	Festival At The Lake	PACIFIC BELL WHITE PAGES
	Financial Funding	PACIFIC BELL WHITE PAGES
	First Dist Agricultural Assn	PACIFIC BELL WHITE PAGES
	Model Management	PACIFIC BELL WHITE PAGES
	Oakland Youthw orks	PACIFIC BELL WHITE PAGES
	Prison MATCH	PACIFIC BELL WHITE PAGES
	Pristas T	PACIFIC BELL WHITE PAGES
	Rape Bay Area Women Against Rape	PACIFIC BELL WHITE PAGES
	Voice & TTY	PACIFIC BELL WHITE PAGES
	COUN TY	PACIFIC BELL WHITE PAGES
	Travelers Hotel lth &Franklin	PACIFIC BELL WHITE PAGES
	TRAVE LE RS IN S URAN CE COMPAN IE S THE	PACIFIC BELL WHITE PAGES
	Visual Arts Center	PACIFIC BELL WHITE PAGES
	Family Planning	PACIFIC BELL WHITE PAGES
	YW CA Of Oakland Sw im & Gym	PACIFIC BELL WHITE PAGES
YW CA Young Womens Christian Assn	PACIFIC BELL WHITE PAGES	
a Family Planning	PACIFIC BELL WHITE PAGES	
I	PACIFIC BELL WHITE PAGES	
1980	CALIFORNIA SPRING GARDEN SHOW	Pacific Telephone
	Family Planning Clinics	Pacific Telephone
	Childrens Hospital Teen Planning Project	Pacific Telephone
	CALIF STATE AUTO ASSN	Pacific Telephone
	FIRST DIST AGRICULTURAL ASSN	Pacific Telephone
	Inter Agency Collaboration Effort	Pacific Telephone
	Job Corps For Girls W I C S	Pacific Telephone
	TRAVELERS AID SOCIETY OF ALAMEDA COUNTY	Pacific Telephone

FINDINGS

<u>Year</u>	<u>Uses</u>	<u>Source</u>
1980	W I C S Women In Community Service	Pacific Telephone
	YWCA Health Services	Pacific Telephone
	YWCA Of Oakland Sw im & Gym	Pacific Telephone
	YWCA Young Womens Christian Assn	Pacific Telephone
	Oakland	Pacific Telephone
	YOUNG WOMENS CHRISTIAN ASSN OF OAKLAND PROGRAMS & ACTIVITIES	Pacific Telephone
1928	Y W C A Margaret Matthew Gen Sec Rhoda E New ell Bus Sev Administration Bldgs Hotel and Cafeteria	R.L. Polk and Co of California

1525 WEBSTER

<u>Year</u>	<u>Uses</u>	<u>Source</u>
1986	School	PACIFIC BELL WHITE PAGES
	Super Shapes College Of Cosmetology Office	PACIFIC BELL WHITE PAGES

1526 WEBSTER

<u>Year</u>	<u>Uses</u>	<u>Source</u>
1986	Alameda	PACIFIC BELL WHITE PAGES
	Alameda	PACIFIC BELL WHITE PAGES
1980	Alameda	Pacific Telephone

1527 WEBSTER

<u>Year</u>	<u>Uses</u>	<u>Source</u>
1986	Bay Area Urban League	PACIFIC BELL WHITE PAGES

1528 WEBSTER

<u>Year</u>	<u>Uses</u>	<u>Source</u>
1991	PRC Realty Systems	PACIFIC BELL WHITE PAGES
	MULTIPLE LIS TIN G S E RVICE oakland Association Of Realtors	PACIFIC BELL WHITE PAGES
	Multiple Listing Service	PACIFIC BELL WHITE PAGES
1986	MULTIPLE LIS TIN G S E RVICE Oakland Board Of Realtors	PACIFIC BELL WHITE PAGES
	Multipte Listing Service	PACIFIC BELL WHITE PAGES
	PRC Realty Systems	PACIFIC BELL WHITE PAGES

FINDINGS

<u>Year</u>	<u>Uses</u>	<u>Source</u>
1980	OAKLAND Multiple Listing Service	Pacific Telephone
	OAKLAND BOARD OF REALTORS	Pacific Telephone
	MULTIPLE LISTING SERVICE Oakland Board Of Realtors	Pacific Telephone

1535 WEBSTER

<u>Year</u>	<u>Uses</u>	<u>Source</u>
1991	AME RICAN PRIN TIN G	PACIFIC BELL WHITE PAGES
	Microtype	PACIFIC BELL WHITE PAGES
	Microw ave	PACIFIC BELL WHITE PAGES
	Micro Works Career Builders	PACIFIC BELL WHITE PAGES
	MICROW ORLD	PACIFIC BELL WHITE PAGES

1537 WEBSTER

<u>Year</u>	<u>Uses</u>	<u>Source</u>
1991	Acorn Data Systems	PACIFIC BELL WHITE PAGES
	Alto Medical Office	PACIFIC BELL WHITE PAGES
1986	Jue Stanley & Gail	PACIFIC BELL WHITE PAGES
	E AS T BAY IN S URAN CE MART	PACIFIC BELL WHITE PAGES
	Jue Skip ins brkr	PACIFIC BELL WHITE PAGES
	E BE RHART ME RVIN & RAS MIUS S EN IN S BRKRS	PACIFIC BELL WHITE PAGES
	Low e Larry ins	PACIFIC BELL WHITE PAGES
	Mi & M Graphic Design	PACIFIC BELL WHITE PAGES
	M & M Janitorial Service	PACIFIC BELL WHITE PAGES
	Mervin Daniel D ins agcy	PACIFIC BELL WHITE PAGES
	Mervyns Department Store	PACIFIC BELL WHITE PAGES
	OAKLAN D GRAPHICS & PUBLIS HIN G	PACIFIC BELL WHITE PAGES
	Oakland Graphics& Publishing	PACIFIC BELL WHITE PAGES
	Selk Communications	PACIFIC BELL WHITE PAGES
1980	EBERHART MERVIN & RASMUSSEN	Pacific Telephone
	Estes Fred E Agency	Pacific Telephone
	Mervin Daniel D ins agcy	Pacific Telephone
	Mervyns Department Store	Pacific Telephone
	Instrumentation Group	Pacific Telephone

FINDINGS

<u>Year</u>	<u>Uses</u>	<u>Source</u>
1980	S & W Enterprises rl est	Pacific Telephone
	System Auto Parks & Garages	Pacific Telephone

1539 WEBSTER

<u>Year</u>	<u>Uses</u>	<u>Source</u>
1986	OHS Drinking Driver Program	PACIFIC BELL WHITE PAGES

1546 WEBSTER

<u>Year</u>	<u>Uses</u>	<u>Source</u>
1986	Jensen Dorothy	PACIFIC BELL WHITE PAGES

1583 WEBSTER

<u>Year</u>	<u>Uses</u>	<u>Source</u>
1955	Valliere Violet H Mrs	R. L. Polk & Co.

1608 WEBSTER

<u>Year</u>	<u>Uses</u>	<u>Source</u>
1986	IS I Corp Whelpley Associates	PACIFIC BELL WHITE PAGES
	PW Collections Inc	PACIFIC BELL WHITE PAGES
1980	IS I Corp Whelpley Associates	Pacific Telephone
	Whelpley Associates IS I Corp	Pacific Telephone

1612 WEBSTER

<u>Year</u>	<u>Uses</u>	<u>Source</u>
1986	N E W YORK N E W YORK FOR HAIR & S KIN	PACIFIC BELL WHITE PAGES
	N E W YORK N E W YORK MARGRE T W ILS ON bty sin	PACIFIC BELL WHITE PAGES
	Stew art Becky Electrolysis	PACIFIC BELL WHITE PAGES
	No Charge To Calling Party	PACIFIC BELL WHITE PAGES
1980	Filipino Speaking Council Inc	Pacific Telephone
	Woods Michael	Pacific Telephone

1614 WEBSTER

<u>Year</u>	<u>Uses</u>	<u>Source</u>
1991	Seiberlich A J Seiberlich Accountancy Corporation	PACIFIC BELL WHITE PAGES

FINDINGS

<u>Year</u>	<u>Uses</u>	<u>Source</u>
1991	Asari Crockett	PACIFIC BELL WHITE PAGES
	Case Gordon E	PACIFIC BELL WHITE PAGES
	Daniels Dale	PACIFIC BELL WHITE PAGES
	Pacson Roque	PACIFIC BELL WHITE PAGES
	Seiben Mohammed	PACIFIC BELL WHITE PAGES
1986	Mayer Bill	PACIFIC BELL WHITE PAGES
	Mayer Bill W	PACIFIC BELL WHITE PAGES
1980	Conley John	Pacific Telephone
	Goding Cecil A	Pacific Telephone
	Johnson A	Pacific Telephone
	Moore E	Pacific Telephone

1615 WEBSTER

<u>Year</u>	<u>Uses</u>	<u>Source</u>
1991	Oakland	PACIFIC BELL WHITE PAGES
1986	Oakland	PACIFIC BELL WHITE PAGES
1980	Oakland	Pacific Telephone

1616 WEBSTER

<u>Year</u>	<u>Uses</u>	<u>Source</u>
1991	Happy Burrito	PACIFIC BELL WHITE PAGES
1986	Happy Burrito	PACIFIC BELL WHITE PAGES
1980	Sitar Indian Cuisine	Pacific Telephone

1617 WEBSTER

<u>Year</u>	<u>Uses</u>	<u>Source</u>
1986	Gabel Raymond	PACIFIC BELL WHITE PAGES
1980	Andrew s James W	Pacific Telephone
	Calif Licensed Vocational Nurses Assn Inc	Pacific Telephone

1628 WEBSTER

<u>Year</u>	<u>Uses</u>	<u>Source</u>
1991	Sabina India Cuisine	PACIFIC BELL WHITE PAGES
1980	Abbott Associates	Pacific Telephone

FINDINGS

1629 WEBSTER

<u>Year</u>	<u>Uses</u>	<u>Source</u>
1980	Rupperts Auto Parks Inc	Pacific Telephone

1630 WEBSTER

<u>Year</u>	<u>Uses</u>	<u>Source</u>
1991	Festival Music Productions	PACIFIC BELL WHITE PAGES
	Festival At The Lake	PACIFIC BELL WHITE PAGES
1986	Microtext	PACIFIC BELL WHITE PAGES
	Williamson & Yeaman Inc	PACIFIC BELL WHITE PAGES
	Williard Law rey H	PACIFIC BELL WHITE PAGES
	Yeaman & Williamson Inc	PACIFIC BELL WHITE PAGES
	Veargans K	PACIFIC BELL WHITE PAGES
1980	WESTERN MEDICAL SERVICES	Pacific Telephone
	WESTERN MEDICAL SERVICES	Pacific Telephone
	Western Girl Industrial Divisions	Pacific Telephone
	WESTERN PERMANENT SERVICES AGENCY INC	Pacific Telephone

1700 WEBSTER

<u>Year</u>	<u>Uses</u>	<u>Source</u>
1986	Cominmercial Industrial	PACIFIC BELL WHITE PAGES
1980	TITLE INSURANCE AND TRUST Oakland Office	Pacific Telephone

1707 WEBSTER

<u>Year</u>	<u>Uses</u>	<u>Source</u>
1991	LA VALS PIZZA	PACIFIC BELL WHITE PAGES
	La Unique	PACIFIC BELL WHITE PAGES

1709 WEBSTER

<u>Year</u>	<u>Uses</u>	<u>Source</u>
1991	Klein C	PACIFIC BELL WHITE PAGES
	Klein Barry	PACIFIC BELL WHITE PAGES
	Klein Chas	PACIFIC BELL WHITE PAGES

FINDINGS

1710 WEBSTER

<u>Year</u>	<u>Uses</u>	<u>Source</u>
1991	California Division	PACIFIC BELL WHITE PAGES
1986	California Division	PACIFIC BELL WHITE PAGES

1711 WEBSTER

<u>Year</u>	<u>Uses</u>	<u>Source</u>
1991	W E S T E R N C A M E R A S E R V	PACIFIC BELL WHITE PAGES
1986	W E S T E R N C A M E R A S E R V	PACIFIC BELL WHITE PAGES
1980	WESTERN CAMERA SERV	Pacific Telephone

1717 WEBSTER

<u>Year</u>	<u>Uses</u>	<u>Source</u>
1991	Nail Design	PACIFIC BELL WHITE PAGES
1986	Narcisse Nail Therapy	PACIFIC BELL WHITE PAGES

1721 WEBSTER

<u>Year</u>	<u>Uses</u>	<u>Source</u>
1991	Douglas Pearlie	PACIFIC BELL WHITE PAGES
	DOUGLAS PARKIN G COMPAN Y	PACIFIC BELL WHITE PAGES
	i Coin Trol Parking	PACIFIC BELL WHITE PAGES
1986	Coin Trot Parking	PACIFIC BELL WHITE PAGES
	Dairy King	PACIFIC BELL WHITE PAGES
	Douglas Motor Service	PACIFIC BELL WHITE PAGES
	Douglas N	PACIFIC BELL WHITE PAGES
1980	DOUGLAS PARKIN G COMPAN Y	PACIFIC BELL WHITE PAGES
	Coin Trol Parking	Pacific Telephone
	Douglas Motor Service	Pacific Telephone
	DOUGLAS PARKING COMPANY	Pacific Telephone

1723 WEBSTER

<u>Year</u>	<u>Uses</u>	<u>Source</u>
1980	Spaulding Management	Pacific Telephone
	Oakland Management & Development Inc	Pacific Telephone
	Omad	Pacific Telephone
	Post Loan Services	Pacific Telephone

FINDINGS

<u>Year</u>	<u>Uses</u>	<u>Source</u>
1980	Spaulding Norman W Jr	Pacific Telephone

1727 WEBSTER

<u>Year</u>	<u>Uses</u>	<u>Source</u>
1980	Cooper & Lloyd Photographers Studio	Pacific Telephone

1732 WEBSTER

<u>Year</u>	<u>Uses</u>	<u>Source</u>
1991	Bell Bruce	PACIFIC BELL WHITE PAGES
	Castro Erica	PACIFIC BELL WHITE PAGES
	Hooper L	PACIFIC BELL WHITE PAGES
	Ramirez Annette	PACIFIC BELL WHITE PAGES
	Ramirez Anna	PACIFIC BELL WHITE PAGES
	Ott Richard	PACIFIC BELL WHITE PAGES
	Lu Hue	PACIFIC BELL WHITE PAGES
1986	Lu Hue	PACIFIC BELL WHITE PAGES
	Hong Muoi	PACIFIC BELL WHITE PAGES
	Fraley Thelma	PACIFIC BELL WHITE PAGES
	Bell Bruce E	PACIFIC BELL WHITE PAGES
	Bell Bruce	PACIFIC BELL WHITE PAGES
	Aquino Romeo A	PACIFIC BELL WHITE PAGES
	1980	Budd F
Hall Richard		Pacific Telephone
Holmes John		Pacific Telephone
Rolf Huasa		Pacific Telephone
Schwartz Faye S		Pacific Telephone
Sliffe Edythe		Pacific Telephone
Tuazon Domie Z		Pacific Telephone
Villanueva Raul S		Pacific Telephone
Vlorie Gregory J		Pacific Telephone
Vuosalo Eric		Pacific Telephone
Woodard Rafiki		Pacific Telephone

FINDINGS

1734 WEBSTER

<u>Year</u>	<u>Uses</u>	<u>Source</u>
1991	Juanitas Restaurant	PACIFIC BELL WHITE PAGES
1986	Juanitas Restaurant	PACIFIC BELL WHITE PAGES
1980	Juanitas Restaurant	Pacific Telephone

1803 WEBSTER

<u>Year</u>	<u>Uses</u>	<u>Source</u>
1991	Uptown Restaurant	PACIFIC BELL WHITE PAGES
1980	ELouise Style Center	Pacific Telephone

WEBSTER AVE

1423 WEBSTER AVE

<u>Year</u>	<u>Uses</u>	<u>Source</u>
1928	Cyprian Wm R	R.L. Polk and Co of California
	Cyprian Leo J Alma pntr H	R.L. Polk and Co of California
	Cyprian Cyr Andw W blrmkr R	R.L. Polk and Co of California

1425 WEBSTER AVE

<u>Year</u>	<u>Uses</u>	<u>Source</u>
1928	Visa Michi Tracy bkpr H	R.L. Polk and Co of California

1431 WEBSTER AVE

<u>Year</u>	<u>Uses</u>	<u>Source</u>
1928	Martins Cider Shop Wm A and Wayne A Martin	R.L. Polk and Co of California

1457 WEBSTER AVE

<u>Year</u>	<u>Uses</u>	<u>Source</u>
1928	Unlversity Martin H plmbr R	R.L. Polk and Co of California

1491 WEBSTER AVE

<u>Year</u>	<u>Uses</u>	<u>Source</u>
1928	Henry H	R.L. Polk and Co of California

FINDINGS

1501 WEBSTER AVE

<u>Year</u>	<u>Uses</u>	<u>Source</u>
1928	Victor L Evelyn L drugs	R.L. Polk and Co of California

1502 WEBSTER AVE

<u>Year</u>	<u>Uses</u>	<u>Source</u>
1928	Cashlon Jas C Mary barbe R	R.L. Polk and Co of California
	blvd John F Jessie cigars	R.L. Polk and Co of California

1503 WEBSTER AVE

<u>Year</u>	<u>Uses</u>	<u>Source</u>
1928	Church Wm H confy	R.L. Polk and Co of California

1508 WEBSTER AVE

<u>Year</u>	<u>Uses</u>	<u>Source</u>
1928	Blakeslee Fredk A Josephine chiro	R.L. Polk and Co of California

1509 WEBSTER AVE

<u>Year</u>	<u>Uses</u>	<u>Source</u>
1928	Futirer Ambrose Eiz Alameda Dairy Co H	R.L. Polk and Co of California

1513 WEBSTER AVE

<u>Year</u>	<u>Uses</u>	<u>Source</u>
1928	bara Johnson G Edna B art gds	R.L. Polk and Co of California

1515 WEBSTER AVE

<u>Year</u>	<u>Uses</u>	<u>Source</u>
1928	Stilling Harry S Mamie L varieties	R.L. Polk and Co of California

1516 WEBSTER AVE

<u>Year</u>	<u>Uses</u>	<u>Source</u>
1928	Athletic Otto beauty shop	R.L. Polk and Co of California

1518 WEBSTER AVE

<u>Year</u>	<u>Uses</u>	<u>Source</u>
1928	av Emma Mrs dry gds	R.L. Polk and Co of California
	G Geo clk Mrs Emma Brown R	R.L. Polk and Co of California

FINDINGS

1519 WEBSTER AVE

<u>Year</u>	<u>Uses</u>	<u>Source</u>
1928	6th & Sass Louis Anovich and Leo Sass bakery	R.L. Polk and Co of California

1520 WEBSTER AVE

<u>Year</u>	<u>Uses</u>	<u>Source</u>
1928	Wanderer Louis Rose do cln R	R.L. Polk and Co of California

1521 WEBSTER AVE

<u>Year</u>	<u>Uses</u>	<u>Source</u>
1928	Van Prooyen Cornelius meats	R.L. Polk and Co of California
	Nugent Frances olk MW&Co R	R.L. Polk and Co of California

1524 WEBSTER AVE

<u>Year</u>	<u>Uses</u>	<u>Source</u>
1928	Hagus RAGE GEORGE H Vincena Z Funeral Directo R	R.L. Polk and Co of California
1524		R.L. Polk and Co of California

1527 WEBSTER AVE

<u>Year</u>	<u>Uses</u>	<u>Source</u>
1928	blvd Peter J fruit	R.L. Polk and Co of California

1528 WEBSTER AVE

<u>Year</u>	<u>Uses</u>	<u>Source</u>
1955	BANK OF AMERICA NATL TRUST & SAVINGS ASSN	The Pacific Telephone & Telegraph Co.

1529 WEBSTER AVE

<u>Year</u>	<u>Uses</u>	<u>Source</u>
1928	av Eva M Mrs meats	R.L. Polk and Co of California

1531 WEBSTER AVE

<u>Year</u>	<u>Uses</u>	<u>Source</u>
1928	Traube Annette H	R.L. Polk and Co of California
	Traube Louis locksmth R	R.L. Polk and Co of California

FINDINGS

1532 WEBSTER AVE

<u>Year</u>	<u>Uses</u>	<u>Source</u>
1928	PIGGLY WIGGLY PACIFIC CO INC Andrew Williams Pres Genl Mgr Grocers	R.L. Polk and Co of California
	38	R.L. Polk and Co of California

1533 WEBSTER AVE

<u>Year</u>	<u>Uses</u>	<u>Source</u>
1928	gine John Dorothy K shoe rep R	R.L. Polk and Co of California

1535 WEBSTER AVE

<u>Year</u>	<u>Uses</u>	<u>Source</u>
1928	64th Samil Viola hdw	R.L. Polk and Co of California

1536 WEBSTER AVE

<u>Year</u>	<u>Uses</u>	<u>Source</u>
1928	Hr H G real est	R.L. Polk and Co of California
	30th End Building Assn Inc H M Pond pres J L Nield vice pres H A Weichhart secy C G Mehrtens treas mg R	R.L. Polk and Co of California

1537 WEBSTER AVE

<u>Year</u>	<u>Uses</u>	<u>Source</u>
1928	No1	R.L. Polk and Co of California
	POST OFFICE Alameda	R.L. Polk and Co of California

1541 WEBSTER AVE

<u>Year</u>	<u>Uses</u>	<u>Source</u>
1928	Stumph Prank D Lola plmb R	R.L. Polk and Co of California

1543 WEBSTER AVE

<u>Year</u>	<u>Uses</u>	<u>Source</u>
1928	bidna Olga drsmkr	R.L. Polk and Co of California

1545 WEBSTER AVE

<u>Year</u>	<u>Uses</u>	<u>Source</u>
1928	H Jesse C Evelyn w toch rep R	R.L. Polk and Co of California

FINDINGS

1546 WEBSTER AVE

<u>Year</u>	<u>Uses</u>	<u>Source</u>
1928	Broadway Street Cleaners Archer Whitmore John WhitBroadway taker do clnrs	R.L. Polk and Co of California

1547 WEBSTER AVE

<u>Year</u>	<u>Uses</u>	<u>Source</u>
1928	nv John barbe R	R.L. Polk and Co of California

1552 WEBSTER AVE

<u>Year</u>	<u>Uses</u>	<u>Source</u>
1928	Av Geo W Lillie gro	R.L. Polk and Co of California

1553 WEBSTER AVE

<u>Year</u>	<u>Uses</u>	<u>Source</u>
1928	Harvey John E drugs	R.L. Polk and Co of California

1585 WEBSTER AVE

<u>Year</u>	<u>Uses</u>	<u>Source</u>
1955	MENDONCA GEO B SAN LEANDRO	The Pacific Telephone & Telegraph Co.

1587 WEBSTER AVE

<u>Year</u>	<u>Uses</u>	<u>Source</u>
1955	ELRANCHO MFG CO SAN LEANDRO	The Pacific Telephone & Telegraph Co.

1591 WEBSTER AVE

<u>Year</u>	<u>Uses</u>	<u>Source</u>
1955	NIETO FRANK T SAN LEANDRO	The Pacific Telephone & Telegraph Co.
	ABRAM UGO R SAN LEANDRO	The Pacific Telephone & Telegraph Co.

1600 WEBSTER AVE

<u>Year</u>	<u>Uses</u>	<u>Source</u>
1928	Abrhnlismi Abr A Ethel bakery	R.L. Polk and Co of California

1607 WEBSTER AVE

<u>Year</u>	<u>Uses</u>	<u>Source</u>
1928	Duve Albt Louisa H	R.L. Polk and Co of California

FINDINGS

1612 WEBSTER AVE

<u>Year</u>	<u>Uses</u>	<u>Source</u>
1928	4346 Coast Furniture Polishing Wks M W Irvmg F S Groome	R.L. Polk and Co of California

1616 WEBSTER AVE

<u>Year</u>	<u>Uses</u>	<u>Source</u>
1928	WEST End French Laundry Jean and Peter Verges	R.L. Polk and Co of California

1620 WEBSTER AVE

<u>Year</u>	<u>Uses</u>	<u>Source</u>
1928	Lubben Geo D Kate C H	R.L. Polk and Co of California

1623 WEBSTER AVE

<u>Year</u>	<u>Uses</u>	<u>Source</u>
1928	Co Carrie wid Thos W H	R.L. Polk and Co of California
	Aubry Frnp P siito body bldr R	R.L. Polk and Co of California

1705 WEBSTER AVE

<u>Year</u>	<u>Uses</u>	<u>Source</u>
1928	Campe Henry Bertha fuel	R.L. Polk and Co of California

1712 WEBSTER AVE

<u>Year</u>	<u>Uses</u>	<u>Source</u>
1928	Flindt Harry Freda fuel H	R.L. Polk and Co of California

1715 WEBSTER AVE

<u>Year</u>	<u>Uses</u>	<u>Source</u>
1928	stare Romeo Fred Ferrero & Son R	R.L. Polk and Co of California
	ster Fred & Son Fred and Romeo Ferrero art stare	R.L. Polk and Co of California

1716 WEBSTER AVE

<u>Year</u>	<u>Uses</u>	<u>Source</u>
1928	Ooker A F & A D raraxe	R.L. Polk and Co of California

1725 WEBSTER AVE

<u>Year</u>	<u>Uses</u>	<u>Source</u>
1928	C Cornelius H battery service	R.L. Polk and Co of California

FINDINGS

1801 WEBSTER AVE

<u>Year</u>	<u>Uses</u>	<u>Source</u>
1928	H	R.L. Polk and Co of California
	av Leslie W Muriel auto tires	R.L. Polk and Co of California
	av Leslie W Muriel auto tires	R.L. Polk and Co of California

1805 WEBSTER AVE

<u>Year</u>	<u>Uses</u>	<u>Source</u>
1928	Vendramin Ettore lab R	R.L. Polk and Co of California
	N Levy C Anna lab R	R.L. Polk and Co of California

WEBSTER CT

1423 WEBSTER CT

<u>Year</u>	<u>Uses</u>	<u>Source</u>
1955	HONEY DIP DO NUT SHOP ALAMEDA	The Pacific Telephone & Telegraph Co.

1427 WEBSTER CT

<u>Year</u>	<u>Uses</u>	<u>Source</u>
1955	ROYER CLEANERS ALAMEDA	The Pacific Telephone & Telegraph Co.

1430 WEBSTER CT

<u>Year</u>	<u>Uses</u>	<u>Source</u>
1925	MUSTO JOS SONS KEENAN CO	R. L. Polk & Co. of California

1436 WEBSTER CT

<u>Year</u>	<u>Uses</u>	<u>Source</u>
1945	AMER TYPEWRITER CO	The Pacific Telephone & Telegraph Co.

1440 WEBSTER CT

<u>Year</u>	<u>Uses</u>	<u>Source</u>
1955	SAFE-WAY FINANCE CO	The Pacific Telephone & Telegraph Co.
	CHURCH JOHN L SAFE-WAY FINANC CO	The Pacific Telephone & Telegraph Co.
1945	HOMEOPATHIC PHARMACY	The Pacific Telephone & Telegraph Co.

1442 WEBSTER CT

<u>Year</u>	<u>Uses</u>	<u>Source</u>
1955	RODGERS MATT	The Pacific Telephone & Telegraph Co.

FINDINGS

<u>Year</u>	<u>Uses</u>	<u>Source</u>
1955	SWENTZEL L K RLTR	The Pacific Telephone & Telegraph Co.
	MATHEWS C C RL EST	The Pacific Telephone & Telegraph Co.
	PECK PHIL MTGE LOANS	The Pacific Telephone & Telegraph Co.

1444 WEBSTER CT

<u>Year</u>	<u>Uses</u>	<u>Source</u>
1975	OPERATING ENGINEERS UNION LOCAL NO 3	Pacific Telephone
1955	SCHELE GORDON S	The Pacific Telephone & Telegraph Co.
	SICKLER CARL W PAC ADVG STAFF	The Pacific Telephone & Telegraph Co.
	WALKER ASSOCIATES INC PLANNING CONSLTNTS	The Pacific Telephone & Telegraph Co.
	PAC ADVERTISING STAFF	The Pacific Telephone & Telegraph Co.
	COMMUNICATIONS WORKERS OF AMERICA CIO LOC 9490	The Pacific Telephone & Telegraph Co.
	MACKY DONALD S ARCHT	The Pacific Telephone & Telegraph Co.
1945	WAREHOUSEMEN S LOCAL 853 A F OF L	The Pacific Telephone & Telegraph Co.

1446 WEBSTER CT

<u>Year</u>	<u>Uses</u>	<u>Source</u>
1975	OPERATING ENGINEERS UNION LOCAL NO 3	Pacific Telephone

1448 WEBSTER CT

<u>Year</u>	<u>Uses</u>	<u>Source</u>
1955	WESTGATE PRESS INC	The Pacific Telephone & Telegraph Co.
	KENNEDY ALFRED B	The Pacific Telephone & Telegraph Co.
1928	Hugh Anastatia 5 inv	R.L. Polk and Co of California

1449 WEBSTER CT

<u>Year</u>	<u>Uses</u>	<u>Source</u>
1955	RETREAT ALAMEDA	The Pacific Telephone & Telegraph Co.

1451 WEBSTER CT

<u>Year</u>	<u>Uses</u>	<u>Source</u>
1955	PARIS FASHIONS ALAMEDA	The Pacific Telephone & Telegraph Co.

FINDINGS

1452 WEBSTER CT

<u>Year</u>	<u>Uses</u>	<u>Source</u>
1975	GROW MICHAEL J	Pacific Telephone
1945	DE HERAS JOHN P DR DC	The Pacific Telephone & Telegraph Co.

1456 WEBSTER CT

<u>Year</u>	<u>Uses</u>	<u>Source</u>
1945	LIONS INTERNATIONAL 4TH DIST	The Pacific Telephone & Telegraph Co.

1460 WEBSTER CT

<u>Year</u>	<u>Uses</u>	<u>Source</u>
1975	NUTRA-CARE	Pacific Telephone
1955	WULFING CO REALTORS	The Pacific Telephone & Telegraph Co.
1945	FRENCH HAND RE-WEAVERS	The Pacific Telephone & Telegraph Co.

1464 WEBSTER CT

<u>Year</u>	<u>Uses</u>	<u>Source</u>
1955	HAGGERTY GEO A RL EST	The Pacific Telephone & Telegraph Co.
	TAYLOR MAX INS	The Pacific Telephone & Telegraph Co.
	TISHER C R BLDR	The Pacific Telephone & Telegraph Co.
1945	BLOOMER FRANK F EAST BAY OFFICE SUPPLY & ORDER HOUSE	The Pacific Telephone & Telegraph Co.
	GENERAL FIREPROOFING CO AGCY	The Pacific Telephone & Telegraph Co.
	EAST BAY OFFICE SUPPLY & ORDER HOUSE	The Pacific Telephone & Telegraph Co.

1500 WEBSTER CT

<u>Year</u>	<u>Uses</u>	<u>Source</u>
1955	GOLDEN COW THE RSTRNTS ALAMEDA	The Pacific Telephone & Telegraph Co.

1502 WEBSTER CT

<u>Year</u>	<u>Uses</u>	<u>Source</u>
1955	JIM S COCKTLS ALAMEDA	The Pacific Telephone & Telegraph Co.

1503 WEBSTER CT

<u>Year</u>	<u>Uses</u>	<u>Source</u>
1945	GARBER EARL D JWLRY ALAMEDA	The Pacific Telephone & Telegraph Co.

FINDINGS

1504 WEBSTER CT

<u>Year</u>	<u>Uses</u>	<u>Source</u>
1955	ZECHOWY MURRAY S FITZGERALD JWLRS ALAMEDA	The Pacific Telephone & Telegraph Co.

1505 WEBSTER CT

<u>Year</u>	<u>Uses</u>	<u>Source</u>
1955	CRANDALL HARRY L DNTST ALAMEDA	The Pacific Telephone & Telegraph Co.
1945	MAXWELL GRANT DC & ASSOCIATES	The Pacific Telephone & Telegraph Co.
	HAGAN J W DR OFC ALAMEDA	The Pacific Telephone & Telegraph Co.

1508 WEBSTER CT

<u>Year</u>	<u>Uses</u>	<u>Source</u>
1955	ALLIED APPLIANCES ALAMEDA	The Pacific Telephone & Telegraph Co.

1510 WEBSTER CT

<u>Year</u>	<u>Uses</u>	<u>Source</u>
1975	ALAMEDA COUNTY-EAST BAY TITLE INS CO WESTERN	Pacific Telephone
1955	ALAMEDA COUNTY-EAST BAY TITLE INSURANCE CO	The Pacific Telephone & Telegraph Co.
	EAST BAY TITLE CO	The Pacific Telephone & Telegraph Co.
	TEMPO MUSIC SHOP ALAMEDA	The Pacific Telephone & Telegraph Co.
	TITLE INSURANCE CO ALAMEDA COUNTY- EAST BAY	The Pacific Telephone & Telegraph Co.
	YEREMIAN HOWARD P TEMPO MUSIC SHOP ALAMEDA	The Pacific Telephone & Telegraph Co.
1945	ANDERSON S AUTO CARBURETOR & ELECTRIC SERVICE	The Pacific Telephone & Telegraph Co.

1511 WEBSTER CT

<u>Year</u>	<u>Uses</u>	<u>Source</u>
1955	ALBURTS MENS WEAR	The Pacific Telephone & Telegraph Co.

1515 WEBSTER CT

<u>Year</u>	<u>Uses</u>	<u>Source</u>
1975	FAMILY PLANNING INFORMATION CENTERS	Pacific Telephone
	DE ROSIA PAT C	Pacific Telephone
	CLINICS	Pacific Telephone

FINDINGS

<u>Year</u>	<u>Uses</u>	<u>Source</u>
1975	BIRTH CONTROL INFORMATION CENTERS	Pacific Telephone
1955	Y W C A YOUNG WOMEN S CHRISTIAN ASSN	The Pacific Telephone & Telegraph Co.
1945	YOUNG WOMEN S CHRISTIAN ASSN	The Pacific Telephone & Telegraph Co.
1928	Shore MB R	R.L. Polk and Co of California
	Norsandie Flossie tchr OPS R	R.L. Polk and Co of California
1925	ELWITZ MISS F HURDRSSNG	R. L. Polk & Co. of California
	FRANKEL S FANCY FASHIONS	R. L. Polk & Co. of California

1518 WEBSTER CT

<u>Year</u>	<u>Uses</u>	<u>Source</u>
1955	UNITED SERVICE APPLIANCE CO BICKNELL TRADER ALAMEDA	The Pacific Telephone & Telegraph Co.
	TRADER BICKNELL UNITED SERVICE APPLIANCE CO ALAMEDA	The Pacific Telephone & Telegraph Co.
	BICKNELL TRADER UNITED SERVICE APPLIANCE CO ALAMEDA	The Pacific Telephone & Telegraph Co.

1519 WEBSTER CT

<u>Year</u>	<u>Uses</u>	<u>Source</u>
1955	SUPERIOR BAKERY ALAMEDA	The Pacific Telephone & Telegraph Co.

1520 WEBSTER CT

<u>Year</u>	<u>Uses</u>	<u>Source</u>
1955	SCOTTS FLORIST ALAMEDA	The Pacific Telephone & Telegraph Co.
	KRAMER CARMEN MISS	The Pacific Telephone & Telegraph Co.
	ALAMEDA SCOTTS FLORIST ALAMEDA	The Pacific Telephone & Telegraph Co.

1521 WEBSTER CT

<u>Year</u>	<u>Uses</u>	<u>Source</u>
1955	NOTTINGHAM WALTER	The Pacific Telephone & Telegraph Co.
	METROPOLITAN BUILDERS	The Pacific Telephone & Telegraph Co.
	LEONARD S ALAMEDA	The Pacific Telephone & Telegraph Co.
	GRAHAM DONALD H RLTR	The Pacific Telephone & Telegraph Co.
	FRANKLIN ELMER R RL EST	The Pacific Telephone & Telegraph Co.

FINDINGS

1524 WEBSTER CT

<u>Year</u>	<u>Uses</u>	<u>Source</u>
1955	HEIKKILA MAE MRS	The Pacific Telephone & Telegraph Co.
1945	HAGY GEO H FUNRL DIR ALAMEDA	The Pacific Telephone & Telegraph Co.
1925	HAGY GEO H UNDRTKNG CO	R. L. Polk & Co. of California

1525 WEBSTER CT

<u>Year</u>	<u>Uses</u>	<u>Source</u>
1975	NORTH AMERICAN TITLE INS CO SEE TRANSA MENICA TITLE INSURANCE CO	Pacific Telephone
1955	BLACK & WHITE LIQUOR STORE ALAMEDA	The Pacific Telephone & Telegraph Co.
1945	BLACK & WHITE LIQUOR STORES	The Pacific Telephone & Telegraph Co.

1526 WEBSTER CT

<u>Year</u>	<u>Uses</u>	<u>Source</u>
1955	MOORE KNOX	The Pacific Telephone & Telegraph Co.
	SHALIMAR ALAMEDA	The Pacific Telephone & Telegraph Co.
1945	KOTTINGER E W R	The Pacific Telephone & Telegraph Co.

1527 WEBSTER CT

<u>Year</u>	<u>Uses</u>	<u>Source</u>
1975	INFORMATION SYSTEMS	Pacific Telephone

1528 WEBSTER CT

<u>Year</u>	<u>Uses</u>	<u>Source</u>
1975	BUSINESS SERVICES-SALES	Pacific Telephone
	MULTIPLE LISTING SERVICE OAKLAND BOARD OF REALTORS	Pacific Telephone
	OAKLAND BOARD OF REALTORS ...	Pacific Telephone
	OAKLAND BOARD OF REALTORS ...	Pacific Telephone

1529 WEBSTER CT

<u>Year</u>	<u>Uses</u>	<u>Source</u>
1955	EMPLOYMENT SERVICE-CALIF STATE OF	The Pacific Telephone & Telegraph Co.

FINDINGS

1530 WEBSTER CT

<u>Year</u>	<u>Uses</u>	<u>Source</u>
1945	SALTY ROBERTS NAVY UNFRMS ALAMEDA	The Pacific Telephone & Telegraph Co.

1531 WEBSTER CT

<u>Year</u>	<u>Uses</u>	<u>Source</u>
1955	CALIF STATE OF	The Pacific Telephone & Telegraph Co.
	GRUTMAN S ALAMEDA	The Pacific Telephone & Telegraph Co.

1532 WEBSTER CT

<u>Year</u>	<u>Uses</u>	<u>Source</u>
1955	ALAMEDA HARDWARE ALAMEDA	The Pacific Telephone & Telegraph Co.

1535 WEBSTER CT

<u>Year</u>	<u>Uses</u>	<u>Source</u>
1945	MCDONALD MAYSIE MRS R	The Pacific Telephone & Telegraph Co.
1925	SKELLY SAM HDWR & PAINTS	R. L. Polk & Co. of California

1536 WEBSTER CT

<u>Year</u>	<u>Uses</u>	<u>Source</u>
1955	BUCKLAND REALTY ALAMEDA	The Pacific Telephone & Telegraph Co.
1945	MEHRTENS C G RL EST ALAMEDA	The Pacific Telephone & Telegraph Co.

1537 WEBSTER CT

<u>Year</u>	<u>Uses</u>	<u>Source</u>
1975	ORR JAMES O & CO IML	Pacific Telephone
1955	SPROUSE REITZ CO ALAMEDA	The Pacific Telephone & Telegraph Co.
	MULGREW PRINTERS INC	The Pacific Telephone & Telegraph Co.
1945	WESTGATE PRESS	The Pacific Telephone & Telegraph Co.
	KENNEDY ALFRED B WESTGATE PRESS	The Pacific Telephone & Telegraph Co.
	KENNEDY LAWTON R WESTGATE PRESS	The Pacific Telephone & Telegraph Co.
	HUEBBE E H BOOKBNDNG	The Pacific Telephone & Telegraph Co.
	MULGREW CHAS R PRINTERS	The Pacific Telephone & Telegraph Co.
1928	HORWi S 7 SKI PRINTING Co Max Horwinski Pros Edw Horw inaski V Pros Edmund Hor Winski Sec Printers and Publishers 2d Floor Graphic Arts Bldg	R.L. Polk and Co of California

FINDINGS

<u>Year</u>	<u>Uses</u>	<u>Source</u>
1925	HORWINSKI CO PRNTRS & PUBS	R. L. Polk & Co. of California
	HUEBBE E H BOOKBINDING	R. L. Polk & Co. of California
	CARRUTH & ADAMSON CO PRNTRS	R. L. Polk & Co. of California

1538 WEBSTER CT

<u>Year</u>	<u>Uses</u>	<u>Source</u>
1955	LA FIESTA COCKTAIL LOUNGE ALAMEDA	The Pacific Telephone & Telegraph Co.

1539 WEBSTER CT

<u>Year</u>	<u>Uses</u>	<u>Source</u>
1945	POST-DIETERICH CO PRNTNG	The Pacific Telephone & Telegraph Co.

1541 WEBSTER CT

<u>Year</u>	<u>Uses</u>	<u>Source</u>
1955	PENNIE S CAFE ALAMEDA	The Pacific Telephone & Telegraph Co.
1945	JENNIE S LUNCHETTE ALAMEDA	The Pacific Telephone & Telegraph Co.

1544 WEBSTER CT

<u>Year</u>	<u>Uses</u>	<u>Source</u>
1945	GENE & MARIE LUNCH ALAMEDA	The Pacific Telephone & Telegraph Co.
	PAPPAS ANGELO R	The Pacific Telephone & Telegraph Co.

1546 WEBSTER CT

<u>Year</u>	<u>Uses</u>	<u>Source</u>
1955	BRUCE S COCKTLS ALAMEDA	The Pacific Telephone & Telegraph Co.
	SLIPPERY GULCH SEE BRUCES COCKTLS ALAMEDA	The Pacific Telephone & Telegraph Co.
	WALKER JOHN ALAMEDA	The Pacific Telephone & Telegraph Co.
	WEBSTER HOTEL ALAMEDA	The Pacific Telephone & Telegraph Co.
1945	MERTENS F C ALAMEDA	The Pacific Telephone & Telegraph Co.

1548 WEBSTER CT

<u>Year</u>	<u>Uses</u>	<u>Source</u>
1955	JOEL J FRANKEL S MEN & BOYS PANTS SHOP ALAMEDA	The Pacific Telephone & Telegraph Co.

FINDINGS

1549 WEBSTER CT

<u>Year</u>	<u>Uses</u>	<u>Source</u>
1925	CARLISLE S MODERN SHOE SHOP	R. L. Polk & Co. of California

1551 WEBSTER CT

<u>Year</u>	<u>Uses</u>	<u>Source</u>
1975	KAMENY LOUIS MD CFC ALAMEDA	Pacific Telephone
1955	KAMENY LOUIS MD	The Pacific Telephone & Telegraph Co.
1945	BAJUK JOHN H DNTST ALAMEDA	The Pacific Telephone & Telegraph Co.
	KAMENY LOUIS MD ALAMEDA	The Pacific Telephone & Telegraph Co.

1552 WEBSTER CT

<u>Year</u>	<u>Uses</u>	<u>Source</u>
1955	FRANKEL S MENS SHOP ALAMEDA	The Pacific Telephone & Telegraph Co.

1553 WEBSTER CT

<u>Year</u>	<u>Uses</u>	<u>Source</u>
1945	WEBSTER PHARMACY ALAMEDA	The Pacific Telephone & Telegraph Co.

1600 WEBSTER CT

<u>Year</u>	<u>Uses</u>	<u>Source</u>
1955	BEN S LUNCH ALAMEDA	The Pacific Telephone & Telegraph Co.

1602 WEBSTER CT

<u>Year</u>	<u>Uses</u>	<u>Source</u>
1928	WALSH H W Co Harry W Walah Real Estate Leases Loans and Exebangs	R.L. Polk and Co of California

1606 WEBSTER CT

<u>Year</u>	<u>Uses</u>	<u>Source</u>
1955	DAVIS ARLO C ALAMEDA APPLNCE CO ALAMEDA	The Pacific Telephone & Telegraph Co.
	ALAMEDA PAINT CO ALAMEDA	The Pacific Telephone & Telegraph Co.
	ALAMEDA APPLIANCE CO ALAMEDA	The Pacific Telephone & Telegraph Co.
1925	LIBERTY TRANS & STRGE CO	R. L. Polk & Co. of California

FINDINGS

1608 WEBSTER CT

<u>Year</u>	<u>Uses</u>	<u>Source</u>
1955	COOK S UNION LOCAL 228	The Pacific Telephone & Telegraph Co.
	OAKLAND RESTAURANT & TAVERN WELFARE FUND	The Pacific Telephone & Telegraph Co.
1945	COOK S UNION LOCAL 228	The Pacific Telephone & Telegraph Co.

1612 WEBSTER CT

<u>Year</u>	<u>Uses</u>	<u>Source</u>
1975	JOHNSON MARVIN G	Pacific Telephone
	DEE S ALTERATION SHOP	Pacific Telephone
1955	GOLDEN TROPHY PET SHOP ALAMEDA	The Pacific Telephone & Telegraph Co.
1925	WEBB TRACY HOME PORTRAITS	R. L. Polk & Co. of California

1614 WEBSTER CT

<u>Year</u>	<u>Uses</u>	<u>Source</u>
1975	JESSUP MILDRED	Pacific Telephone
	DE GUZMAN FERNANDO	Pacific Telephone
	ALEXANDER JOHN	Pacific Telephone
1955	HUNT WINIFRED C	The Pacific Telephone & Telegraph Co.
	GIBBERT ROBT L	The Pacific Telephone & Telegraph Co.
	DOLBEAR MARJORIE	The Pacific Telephone & Telegraph Co.
	BROWNE HAZEL	The Pacific Telephone & Telegraph Co.

1615 WEBSTER CT

<u>Year</u>	<u>Uses</u>	<u>Source</u>
1975	NORTHWESTERN TITLE CO OF ALAMEDA	Pacific Telephone
1955	INTERNATIONAL BUSINESS MACHINES CORP	The Pacific Telephone & Telegraph Co.
	I B M INTNATL BUS MACHS CORP	The Pacific Telephone & Telegraph Co.

1616 WEBSTER CT

<u>Year</u>	<u>Uses</u>	<u>Source</u>
1955	BETTY S COFFEE SHOP	The Pacific Telephone & Telegraph Co.

FINDINGS

1618 WEBSTER CT

<u>Year</u>	<u>Uses</u>	<u>Source</u>
1955	DILLINGHAM E MAY	The Pacific Telephone & Telegraph Co.

1619 WEBSTER CT

<u>Year</u>	<u>Uses</u>	<u>Source</u>
1955	TIM S COCKTL LOUNGE ALAMEDA	The Pacific Telephone & Telegraph Co.

1628 WEBSTER CT

<u>Year</u>	<u>Uses</u>	<u>Source</u>
1975	HOTEL EMPLOYEES UNION LOC 18	Pacific Telephone
1955	RATTO S SERVICE STN ALAMEDA	The Pacific Telephone & Telegraph Co.
1945	FIELD-ERNST ENVELOPE CO	The Pacific Telephone & Telegraph Co.

1629 WEBSTER CT

<u>Year</u>	<u>Uses</u>	<u>Source</u>
1955	RUPPERT S AUTO PARK	The Pacific Telephone & Telegraph Co.

1630 WEBSTER CT

<u>Year</u>	<u>Uses</u>	<u>Source</u>
1955	STOCK JOHN V SAYLOR & HILL CO INS	The Pacific Telephone & Telegraph Co.
	SAYLOR RICHARD L SAYLOR & HILL CO INS	The Pacific Telephone & Telegraph Co.
	WELLS ROBT M SAYLOR & HILL CO INS	The Pacific Telephone & Telegraph Co.
	SAYLOR & HILL CO INS GENERAL OFC	The Pacific Telephone & Telegraph Co.
	NORTHON RICHARD L SAYLOR & HILL CO INS	The Pacific Telephone & Telegraph Co.
	HILL EDWIN F JR SAYLOR & HILL CO INS	The Pacific Telephone & Telegraph Co.
	GREIG ROBT W SAYLOR & HILL CO INS	The Pacific Telephone & Telegraph Co.
1945	ROHDE WALT PARK BLVD PLUMBING	The Pacific Telephone & Telegraph Co.
	PARK BLVD PLUMBING	The Pacific Telephone & Telegraph Co.
	HUTCHISON ROBT A ARCHT	The Pacific Telephone & Telegraph Co.
	FIELDS O C METAL LATHS	The Pacific Telephone & Telegraph Co.
	CALIF STATE OF	The Pacific Telephone & Telegraph Co.
	AMER PIPE & CONSTRUCTION CO AMERCOAT DIV	The Pacific Telephone & Telegraph Co.

FINDINGS

1700 WEBSTER CT

<u>Year</u>	<u>Uses</u>	<u>Source</u>
1955	DOGGIE DINER CO	The Pacific Telephone & Telegraph Co.
	DON & HAROLD S PARK & SERVICE	The Pacific Telephone & Telegraph Co.
1945	HARDY S SHELL SERVICE STATION ALAMEDA	The Pacific Telephone & Telegraph Co.
1925	PERFECTION VULCANIZING WKS	R. L. Polk & Co. of California

1701 WEBSTER CT

<u>Year</u>	<u>Uses</u>	<u>Source</u>
1925	CAMPE J H FEED FUEL & ICE CO	R. L. Polk & Co. of California

1705 WEBSTER CT

<u>Year</u>	<u>Uses</u>	<u>Source</u>
1945	MASON-LANDY MOTORS MAIN OFC ALAMEDA	The Pacific Telephone & Telegraph Co.

1709 WEBSTER CT

<u>Year</u>	<u>Uses</u>	<u>Source</u>
1975	BETTY DAVID DRESSMAKING AND ALTERATIONS	Pacific Telephone
1945	WOLVERTON F C F C WOLVERTON & ASSOCLATES	The Pacific Telephone & Telegraph Co.
	WOLVERTON F C & ASSOCIATES	The Pacific Telephone & Telegraph Co.

1711 WEBSTER CT

<u>Year</u>	<u>Uses</u>	<u>Source</u>
1955	BRYAN H L CO	The Pacific Telephone & Telegraph Co.
	RAMSEY A D MOTOR CO ALAMEDA	The Pacific Telephone & Telegraph Co.
1945	GORDON TALLORS	The Pacific Telephone & Telegraph Co.
1928	GRAY G A & H E George A and Harry E Real Estate and Investments	R.L. Polk and Co of California

1715 WEBSTER CT

<u>Year</u>	<u>Uses</u>	<u>Source</u>
1955	MCCRAY ALICE C ALAMEDA	The Pacific Telephone & Telegraph Co.
	ALAMEDA TRAILER COURT ALAMEDA	The Pacific Telephone & Telegraph Co.
	DEETZ CHAS L ALAMEDA	The Pacific Telephone & Telegraph Co.
	GOMPERTZ M A CONTR	The Pacific Telephone & Telegraph Co.

FINDINGS

<u>Year</u>	<u>Uses</u>	<u>Source</u>
1925	CELOTEX CO PLASTER BASE	R. L. Polk & Co. of California

1717 WEBSTER CT

<u>Year</u>	<u>Uses</u>	<u>Source</u>
1975	ALLIED MAINTENANCE SERVICE CORP	Pacific Telephone

1719 WEBSTER CT

<u>Year</u>	<u>Uses</u>	<u>Source</u>
1955	TURNER S TABLE ALAMEDA	The Pacific Telephone & Telegraph Co.

1721 WEBSTER CT

<u>Year</u>	<u>Uses</u>	<u>Source</u>
1975	COIN-TROL PARKING	Pacific Telephone
	DOUGLAS OIL CO OF CALIF WILLW PS RD PLTTSBURG	Pacific Telephone
1955	PARAMOUNT SHOE REPAIR SHOP	The Pacific Telephone & Telegraph Co.

1723 WEBSTER CT

<u>Year</u>	<u>Uses</u>	<u>Source</u>
1955	CRAIG NEWTON ARTST	The Pacific Telephone & Telegraph Co.
1945	DAILY PEOPLES WORLD	The Pacific Telephone & Telegraph Co.
1925	MURCH WILLIAMS CONST CO	R. L. Polk & Co. of California

1725 WEBSTER CT

<u>Year</u>	<u>Uses</u>	<u>Source</u>
1955	GORRILL BROS	The Pacific Telephone & Telegraph Co.
	EDOFF FRANK J	The Pacific Telephone & Telegraph Co.

1727 WEBSTER CT

<u>Year</u>	<u>Uses</u>	<u>Source</u>
1955	MIOCZYNSKI CHESTER R	The Pacific Telephone & Telegraph Co.
	MCMANAMY PHILLIP J	The Pacific Telephone & Telegraph Co.
	JOHNSON FRED L RL EST	The Pacific Telephone & Telegraph Co.
	NATIONAL FLEET DLRS	The Pacific Telephone & Telegraph Co.
1945	ACE RADIO CO	The Pacific Telephone & Telegraph Co.

FINDINGS

1732 WEBSTER CT

<u>Year</u>	<u>Uses</u>	<u>Source</u>
1975	DIEH! VERA HUNT	Pacific Telephone
1955	ORR WM J MRS	The Pacific Telephone & Telegraph Co.
	HOUSWERTH BARBARA MRS	The Pacific Telephone & Telegraph Co.
	HASTINGS GLORIA D	The Pacific Telephone & Telegraph Co.
	ANDERSON GEORGIA	The Pacific Telephone & Telegraph Co.
	PAUL MABEL J	The Pacific Telephone & Telegraph Co.
	PORTER MAURICE	The Pacific Telephone & Telegraph Co.
	REGER BELLE	The Pacific Telephone & Telegraph Co.
	RUFF MARGIE L	The Pacific Telephone & Telegraph Co.
1928	av Helen E tchr BPS R	R.L. Polk and Co of California

1734 WEBSTER CT

<u>Year</u>	<u>Uses</u>	<u>Source</u>
1975	ELKUS ALBERT MRS	Pacific Telephone
1955	BERGER P R INS BRKR	The Pacific Telephone & Telegraph Co.
	AGGRELITE CO	The Pacific Telephone & Telegraph Co.
1928	pal Coast Automobile Assn F L Van Meyer br mngr	R.L. Polk and Co of California

1739 WEBSTER CT

<u>Year</u>	<u>Uses</u>	<u>Source</u>
1955	AMES & SPRINGER AXLES	The Pacific Telephone & Telegraph Co.
1945	FRANK S AUTO TOGGERY	The Pacific Telephone & Telegraph Co.

1743 WEBSTER CT

<u>Year</u>	<u>Uses</u>	<u>Source</u>
1955	LEAMINGTON HOTEL GARAGE	The Pacific Telephone & Telegraph Co.

1801 WEBSTER CT

<u>Year</u>	<u>Uses</u>	<u>Source</u>
1945	ALAMEDA TAILOR THE ALAMEDA	The Pacific Telephone & Telegraph Co.

1803 WEBSTER CT

<u>Year</u>	<u>Uses</u>	<u>Source</u>
1975	HILL JAMES & CO INC	Pacific Telephone

FINDINGS

<u>Year</u>	<u>Uses</u>	<u>Source</u>
1975	PLANNING CENTER	Pacific Telephone
1955	CREDIT BUREAU OF THE GREATER EAST BAY	The Pacific Telephone & Telegraph Co.
	CREDIT ASSN CREDIT BUR OF THE GREATER EAST BAY	The Pacific Telephone & Telegraph Co.
	RETAIL CREDIT ASSN CREDIT BUR OF THE GREATER EAST BAY	The Pacific Telephone & Telegraph Co.

1804 WEBSTER CT

<u>Year</u>	<u>Uses</u>	<u>Source</u>
1955	TELEVISION OWNERS SERVICE CLUB ALAMEDA	The Pacific Telephone & Telegraph Co.
	CAL FOOD PRODUCTS ALAMEDA	The Pacific Telephone & Telegraph Co.
	BEN S TV & APPLIANCES SALES & SERVICE ALAMEDA	The Pacific Telephone & Telegraph Co.

1543B WEBSTER CT

<u>Year</u>	<u>Uses</u>	<u>Source</u>
1955	VARCOE A R ALAMEDA	The Pacific Telephone & Telegraph Co.

1544D WEBSTER CT

<u>Year</u>	<u>Uses</u>	<u>Source</u>
1955	KOPA LESTER	The Pacific Telephone & Telegraph Co.

1457 1/2 WEBSTER CT

<u>Year</u>	<u>Uses</u>	<u>Source</u>
1945	WALLRATH FRANK J R ALAMEDA	The Pacific Telephone & Telegraph Co.

1518 1/2 WEBSTER CT

<u>Year</u>	<u>Uses</u>	<u>Source</u>
1955	TAKEOKA KAY DR DNTST ALAMEDA	The Pacific Telephone & Telegraph Co.

1523 1/2 WEBSTER CT

<u>Year</u>	<u>Uses</u>	<u>Source</u>
1955	COAST DISPLAY & SHO-CARD SERVICE ALAMEDA	The Pacific Telephone & Telegraph Co.
	CLEARMAN S RL EST & INS ALAMEDA	The Pacific Telephone & Telegraph Co.
	GYRODUCING REDUCNG ALAMEDA	The Pacific Telephone & Telegraph Co.

FINDINGS

1525 1/2 WEBSTER CT

<u>Year</u>	<u>Uses</u>	<u>Source</u>
1925	BLAKESLEE & BLAKESLEE	R. L. Polk & Co. of California

1628 1/2 WEBSTER CT

<u>Year</u>	<u>Uses</u>	<u>Source</u>
1955	WEBSTER SERVICE GARAGE ALAMEDA	The Pacific Telephone & Telegraph Co.

WEBSTER DR

1723 WEBSTER DR

<u>Year</u>	<u>Uses</u>	<u>Source</u>
1928	High & Mitchell pub acct	R.L. Polk and Co of California

WEBSTER PL

1423 WEBSTER PL

<u>Year</u>	<u>Uses</u>	<u>Source</u>
1950	YEREMIAN HOWARD P TEMPO MUSIC SHOP	The Pacific Telephone & Telegraph Co.

1426 WEBSTER PL

<u>Year</u>	<u>Uses</u>	<u>Source</u>
1950	WES CHILDRESS XMAS TREES	The Pacific Telephone & Telegraph Co.

1427 WEBSTER PL

<u>Year</u>	<u>Uses</u>	<u>Source</u>
1950	JOHN ROYER DRY CLEANER	The Pacific Telephone & Telegraph Co.

1440 WEBSTER PL

<u>Year</u>	<u>Uses</u>	<u>Source</u>
1950	RALPH S BEAUTY SALON	The Pacific Telephone & Telegraph Co.

1442 WEBSTER PL

<u>Year</u>	<u>Uses</u>	<u>Source</u>
1950	HOMEOPATHIC PHARMACY	The Pacific Telephone & Telegraph Co.

1444 WEBSTER PL

<u>Year</u>	<u>Uses</u>	<u>Source</u>
1938	NATIONAL HOMEWARE CORP	Pacific Telephone

FINDINGS

1445 WEBSTER PL

<u>Year</u>	<u>Uses</u>	<u>Source</u>
1950	TOT & TEEN SHOP BLUNDEN	The Pacific Telephone & Telegraph Co.

1449 WEBSTER PL

<u>Year</u>	<u>Uses</u>	<u>Source</u>
1950	PEGGY LU S RSTRNT	The Pacific Telephone & Telegraph Co.

1456 WEBSTER PL

<u>Year</u>	<u>Uses</u>	<u>Source</u>
1950	SWANSON PAINT CO	The Pacific Telephone & Telegraph Co.
1920	HAAKER & DUBOIS MTR TRKS	R. L. Polk & Co. of California

1501 WEBSTER PL

<u>Year</u>	<u>Uses</u>	<u>Source</u>
1950	SCHAFFER S PHARMACY	The Pacific Telephone & Telegraph Co.

1503 WEBSTER PL

<u>Year</u>	<u>Uses</u>	<u>Source</u>
1950	GROPER LEWIS B JWLR	The Pacific Telephone & Telegraph Co.

1505 WEBSTER PL

<u>Year</u>	<u>Uses</u>	<u>Source</u>
1950	BABCOCK W C DR ALAMEDA	The Pacific Telephone & Telegraph Co.

1509 WEBSTER PL

<u>Year</u>	<u>Uses</u>	<u>Source</u>
1938	WEBSTER ELECTRIC CO RADIOS	Pacific Telephone

1514 WEBSTER PL

<u>Year</u>	<u>Uses</u>	<u>Source</u>
1938	NEVILLE F R RL EST & INS	Pacific Telephone

1515 WEBSTER PL

<u>Year</u>	<u>Uses</u>	<u>Source</u>
1986	TRAVELERS AID SOCIETY OF ALAMEDA COUNTY	Pacific Bell
	CHILD DAY SCHOOLSH	Pacific Bell
	BAY AREA WOMEN AGAINST RAPE	Pacific Bell

FINDINGS

<u>Year</u>	<u>Uses</u>	<u>Source</u>
1984	TRAVELERS AID SOCIETY OF ALAMEDA COUNTY	Pacific Bell
1979	TRAVELERS AID SOCIETY OF ALAMEDA COUNTY	Pacific Telephone
1920	BROWN MRS EMMA DRY GDS	R. L. Polk & Co. of California

1516 WEBSTER PL

<u>Year</u>	<u>Uses</u>	<u>Source</u>
1950	WEBSTER PERMANENT WAVE SHOP	The Pacific Telephone & Telegraph Co.

1518 WEBSTER PL

<u>Year</u>	<u>Uses</u>	<u>Source</u>
1950	ALAMEDA SEA CAVE & STEAK HOUSE	The Pacific Telephone & Telegraph Co.

1520 WEBSTER PL

<u>Year</u>	<u>Uses</u>	<u>Source</u>
1950	REDINGTON MINA B R	The Pacific Telephone & Telegraph Co.
1920	EMPORIUM CLNG & DYNG WKS	R. L. Polk & Co. of California

1521 WEBSTER PL

<u>Year</u>	<u>Uses</u>	<u>Source</u>
1950	METROPOLITAN BUILDERS	The Pacific Telephone & Telegraph Co.

1523 WEBSTER PL

<u>Year</u>	<u>Uses</u>	<u>Source</u>
1950	ALAMEDA PAINT & WALLPAPER CO	The Pacific Telephone & Telegraph Co.

1524 WEBSTER PL

<u>Year</u>	<u>Uses</u>	<u>Source</u>
1920	HAGY GEO H UNDRTKNG CO	R. L. Polk & Co. of California

1525 WEBSTER PL

<u>Year</u>	<u>Uses</u>	<u>Source</u>
1938	WEBSTER & HAIGHT MARKET	Pacific Telephone

1526 WEBSTER PL

<u>Year</u>	<u>Uses</u>	<u>Source</u>
1950	MITCHELL NELS J R	The Pacific Telephone & Telegraph Co.

FINDINGS

1529 WEBSTER PL

<u>Year</u>	<u>Uses</u>	<u>Source</u>
1950	CALIF STATE OF (CONTD) DEPT OF PUBLIC HEALTH BUREAU OF ADULT HEALTH	The Pacific Telephone & Telegraph Co.

1532 WEBSTER PL

<u>Year</u>	<u>Uses</u>	<u>Source</u>
1938	WEBSTER ST ELECTRIC SHOP	Pacific Telephone

1535 WEBSTER PL

<u>Year</u>	<u>Uses</u>	<u>Source</u>
1920	SKELLY SAM HDWR & PAINTS	R. L. Polk & Co. of California

1537 WEBSTER PL

<u>Year</u>	<u>Uses</u>	<u>Source</u>
1979	EBERHART GEO P COMPANY INS	Pacific Telephone
1976	EBERHART GEO P COMPANY INS	R. L. Polk & Co.
1973	EBERHART GEO P COMPANY INS	Pacific Telephone
	EMPHYSEMA TUBERCULOSIS & HEALTH ASSN	Pacific Telephone
1950	MULGREW PRINTERS INC	The Pacific Telephone & Telegraph Co.
	GOODHUE PRINTING CO	The Pacific Telephone & Telegraph Co.
1933	GRIMMETT COMPOSITION CO SAML GRIMMETT PRES E E RHOADS V-PRES MARY LORETZ SE	R. L. Polk & Co.
	GOODHUE KITCHENER PRINTING CO G B GOODHUE PRES R S KITCHENER V-PRES A R AND	R. L. Polk & Co.

1538 WEBSTER PL

<u>Year</u>	<u>Uses</u>	<u>Source</u>
1950	LA FIESTA COCKTAIL LOUNGE	The Pacific Telephone & Telegraph Co.
1938	LA FIESTA COCKTAIL LOUNGE	Pacific Telephone

1539 WEBSTER PL

<u>Year</u>	<u>Uses</u>	<u>Source</u>
1986	OCCUPATIONAL HEALTH SERVICES INC	Pacific Bell
1984	OCCUPATIONAL HEALTH SERVICES INC	Pacific Bell
1950	POST DIETERICH CO PRNTNG	The Pacific Telephone & Telegraph Co.

FINDINGS

1541 WEBSTER PL

<u>Year</u>	<u>Uses</u>	<u>Source</u>
1950	JENNIE S LUNCHETTE	The Pacific Telephone & Telegraph Co.

1543 WEBSTER PL

<u>Year</u>	<u>Uses</u>	<u>Source</u>
1950	STEFANI P R	The Pacific Telephone & Telegraph Co.

1545 WEBSTER PL

<u>Year</u>	<u>Uses</u>	<u>Source</u>
1950	LOU EVA BEAUTY SALON THE	The Pacific Telephone & Telegraph Co.

1550 WEBSTER PL

<u>Year</u>	<u>Uses</u>	<u>Source</u>
1950	TODDY S APPAREL	The Pacific Telephone & Telegraph Co.

1551 WEBSTER PL

<u>Year</u>	<u>Uses</u>	<u>Source</u>
1938	TALIA FERRO CHARLES W R	Pacific Telephone

1602 WEBSTER PL

<u>Year</u>	<u>Uses</u>	<u>Source</u>
1950	WEBSTER STREET FAMILY LIQUOR STORE	The Pacific Telephone & Telegraph Co.

1608 WEBSTER PL

<u>Year</u>	<u>Uses</u>	<u>Source</u>
1933	YOUNG MENS INSTITUTE COUNCIL NO 6	R. L. Polk & Co.
	UNIVERSAL SCHOOL OF MUSIC JOS SIEFF MGR	R. L. Polk & Co.
	MARCELLS URSULA DRAMATIC TCHR	R. L. Polk & Co.

1609 WEBSTER PL

<u>Year</u>	<u>Uses</u>	<u>Source</u>
1938	WARENSKJOLD WM E RL EST	Pacific Telephone

1614 WEBSTER PL

<u>Year</u>	<u>Uses</u>	<u>Source</u>
1950	VINCENT ILAH F R	The Pacific Telephone & Telegraph Co.
	MANNISS HELEN R	The Pacific Telephone & Telegraph Co.

FINDINGS

<u>Year</u>	<u>Uses</u>	<u>Source</u>
1950	MARTIN BILL R	The Pacific Telephone & Telegraph Co.
	FITZGERALD THELMA R	The Pacific Telephone & Telegraph Co.
	EVERSONI EBELENA R	The Pacific Telephone & Telegraph Co.
	BARRETT PAUL F R	The Pacific Telephone & Telegraph Co.

1615 WEBSTER PL

<u>Year</u>	<u>Uses</u>	<u>Source</u>
1979	NORTHWESTERN TITLE CO OF ALAMEDA COUNTY	Pacific Telephone
1976	NORTHWESTERN TITLE CO OF ALAMEDA COUNTY	R. L. Polk & Co.
1973	NOTJWESTERN TITLE CO OF ALAM EDA	Pacific Telephone
1965	NORTHWESTERN TITLE CO OF ALAMEDA COUNTY	R. L. Polk & Co.

1618 WEBSTER PL

<u>Year</u>	<u>Uses</u>	<u>Source</u>
1938	FREDERICK GEORGE L DR R	Pacific Telephone

1619 WEBSTER PL

<u>Year</u>	<u>Uses</u>	<u>Source</u>
1965	AMERICAN ACCEPTANCE CORP	R. L. Polk & Co.

1624 WEBSTER PL

<u>Year</u>	<u>Uses</u>	<u>Source</u>
1950	OLSEN HAROLD A R	The Pacific Telephone & Telegraph Co.

1630 WEBSTER PL

<u>Year</u>	<u>Uses</u>	<u>Source</u>
1950	SAYLOR & HILL CO INS	The Pacific Telephone & Telegraph Co.
	SAYLOR ROBT M SAYLOR & HILL CO	The Pacific Telephone & Telegraph Co.

1635 WEBSTER PL

<u>Year</u>	<u>Uses</u>	<u>Source</u>
1960	RHEEM ACCEPTANCE CORP	Pacific Telephone
	CENTER LOAN CO	Pacific Telephone

FINDINGS

1700 WEBSTER PL

<u>Year</u>	<u>Uses</u>	<u>Source</u>
1950	FONGHEISER RICHARD L DICK S SHELL SERVICE	The Pacific Telephone & Telegraph Co.
1920	PERFECTION VULCANIZING WKS	R. L. Polk & Co. of California

1701 WEBSTER PL

<u>Year</u>	<u>Uses</u>	<u>Source</u>
1920	LUBBEN BROS FUEL & IVRY	R. L. Polk & Co. of California

1709 WEBSTER PL

<u>Year</u>	<u>Uses</u>	<u>Source</u>
1950	LAND TITLE INS CO	The Pacific Telephone & Telegraph Co.

1711 WEBSTER PL

<u>Year</u>	<u>Uses</u>	<u>Source</u>
1950	MEYERING MOTOR CO	The Pacific Telephone & Telegraph Co.

1715 WEBSTER PL

<u>Year</u>	<u>Uses</u>	<u>Source</u>
1938	PAPWORTH R C REAL ESTATE	Pacific Telephone

1717 WEBSTER PL

<u>Year</u>	<u>Uses</u>	<u>Source</u>
1950	HORTON ALVIN RL EST	The Pacific Telephone & Telegraph Co.

1719 WEBSTER PL

<u>Year</u>	<u>Uses</u>	<u>Source</u>
1950	TURNER S ICE CREAM	The Pacific Telephone & Telegraph Co.

1723 WEBSTER PL

<u>Year</u>	<u>Uses</u>	<u>Source</u>
1938	LINDGREN & SWINERTON INC	Pacific Telephone
1933	ROBERTSON HARRY L (VIDA E) REAL EST	R. L. Polk & Co.
	ROBINSON THOS H INS	R. L. Polk & Co.
	SMERTSEN CHAS O REAL EST	R. L. Polk & Co.
	WILLEY ARCHER (FANNYE) INS	R. L. Polk & Co.

FINDINGS

<u>Year</u>	<u>Uses</u>	<u>Source</u>
1933	OAKLAND BUILDING AND MORTGAGE CO E Z SCHULER MGR	R. L. Polk & Co.
	LINDGREN & SWINERTON L P PRICE MGR GENL CONTRS	R. L. Polk & Co.
	MUTUAL SECURITY CO E Z SCHULER MGR	R. L. Polk & Co.

1725 WEBSTER PL

<u>Year</u>	<u>Uses</u>	<u>Source</u>
1950	VAIL HENRY R INS	The Pacific Telephone & Telegraph Co.

1727 WEBSTER PL

<u>Year</u>	<u>Uses</u>	<u>Source</u>
1950	OAKLAND SHAVER SHOP	The Pacific Telephone & Telegraph Co.

1732 WEBSTER PL

<u>Year</u>	<u>Uses</u>	<u>Source</u>
1950	COLE W W LT USNI R	The Pacific Telephone & Telegraph Co.
	FLEMING RUBY C R	The Pacific Telephone & Telegraph Co.
	JOLISSTON (A TINERINE R	The Pacific Telephone & Telegraph Co.
	KIRK HELEN L R	The Pacific Telephone & Telegraph Co.
	SANDOW MYRTLE A R	The Pacific Telephone & Telegraph Co.
	MENTOE ARMS APTS	The Pacific Telephone & Telegraph Co.
	PERKINS HAZEL COX R	The Pacific Telephone & Telegraph Co.
1938	MCEWING ALICE E MRS R	Pacific Telephone
	GARLOUGH JANET B MISS R	Pacific Telephone
	TALLMAN BESSIE R MRS R	Pacific Telephone

1734 WEBSTER PL

<u>Year</u>	<u>Uses</u>	<u>Source</u>
1950	GRAND HOMES INC	The Pacific Telephone & Telegraph Co.
1938	NOTT PAUL W AUTO LOANS	Pacific Telephone

1735 WEBSTER PL

<u>Year</u>	<u>Uses</u>	<u>Source</u>
1920	JACKSON MRS MINNIE H R	R. L. Polk & Co. of California

FINDINGS

1739 WEBSTER PL

<u>Year</u>	<u>Uses</u>	<u>Source</u>
1950	AMES & JACKSON AXLES	The Pacific Telephone & Telegraph Co.

1746 WEBSTER PL

<u>Year</u>	<u>Uses</u>	<u>Source</u>
1933	STILLWELL THOS G AUTO PARK SAN LEANDRO	R. L. Polk & Co.

1803 WEBSTER PL

<u>Year</u>	<u>Uses</u>	<u>Source</u>
1950	RETAIL CREDIT ASSOCIATION RETAILERS CREDIT ATION OF ALA CO	The Pacific Telephone & Telegraph Co.

1805 WEBSTER PL

<u>Year</u>	<u>Uses</u>	<u>Source</u>
1950	ALAMEDA BLUE CROSS VETERINARY HOSPITAL	The Pacific Telephone & Telegraph Co.

01507 WEBSTER PL

<u>Year</u>	<u>Uses</u>	<u>Source</u>
1950	GRANIS RICHARD R S	The Pacific Telephone & Telegraph Co.

WEBSTER ST

1418 WEBSTER ST

<u>Year</u>	<u>Uses</u>	<u>Source</u>
2009	OAKLAND ATHLETIC CLUB	Cole Information Services
2000	OAKLAND ATHLETIC CLUB	Pacific Bell
	ACTIVE REHAB	Pacific Bell
1999	CHIRO EXPRESS	Cole Information Services
	OAKLAND ATHLETIC CLUB	Cole Information Services
1996	OAKLAND ATHLETIC CLUB	PACIFIC BELL DIRECTORY
1994	OAKLAND ATHLETIC CLUB	Cole Information Services
1992	OAKLAND ATHLETIC CLUB	PACIFIC BELL DIRECTORY
	A MANN FOR ALL SEASONS	PACIFIC BELL DIRECTORY
1991	Williams Henry	PACIFIC BELL WHITE PAGES
	Williams Henry	PACIFIC BELL WHITE PAGES

FINDINGS

<u>Year</u>	<u>Uses</u>	<u>Source</u>
1991	Williams Heloise & Luther	PACIFIC BELL WHITE PAGES
	Williams Helen Ann	PACIFIC BELL WHITE PAGES
	Williams Helen	PACIFIC BELL WHITE PAGES
	Williams Health Clubs Oakland Athletic Club	PACIFIC BELL WHITE PAGES
	A Mann For All Seasons bty sin	PACIFIC BELL WHITE PAGES
1986	Williams Vic Oakland Athletic Club	PACIFIC BELL WHITE PAGES
1975	INCE TED	Pacific Telephone
	OAKLAND ATHLETIC CLUB O	Pacific Telephone
1970	CAMERON S INC	Pacific Telephone Directory
1967	CAMERONS INC STGE WHSE	R. L. Polk Co.
1962	Camerons tlrs & brakes	Pacific Telephone
	Webster Realty Corp	Pacific Telephone
1955	CAMERON S TIRS & BRAKES	The Pacific Telephone & Telegraph Co.
1950	CAMTERON S TIRS & BRAKES	The Pacific Telephone & Telegraph Co.
1945	CAMERON S TLRS & BRAKES	The Pacific Telephone & Telegraph Co.
1943	Cameron Homer C Maude A tires	R. L. Polk & Co.
1938	MARSHALL R M CAMERON S INC	Pacific Telephone
	CAMERON S INC	Pacific Telephone
	CAMERON S GARAGE	Pacific Telephone
1933	CAMERON HOMER C GARAGE	R. L. Polk & Co.
1925	SCHLUETER A & CO	R. L. Polk & Co. of California
	SCHLUETER A & CO	R. L. Polk & Co. of California
	SCHLUETER A & CO	R. L. Polk & Co. of California
	ROACH HARRY F OFFICE	R. L. Polk & Co. of California

1420 WEBSTER ST

<u>Year</u>	<u>Uses</u>	<u>Source</u>
1955	TAYLOR S APPLIANCE SHOP	The Pacific Telephone & Telegraph Co.
	TAYLOR APPLIANCE SHOP	The Pacific Telephone & Telegraph Co.
1933	STOTT JOHN L (JESSIE) AUTO REPR ALAMEDA	R. L. Polk & Co.

FINDINGS

1422 WEBSTER ST

<u>Year</u>	<u>Uses</u>	<u>Source</u>
1967	PECK PHIL L REAL EST	R. L. Polk Co.

1423 WEBSTER ST

<u>Year</u>	<u>Uses</u>	<u>Source</u>
1970	KITTERMAN S PAINT & WALLPAPER ALAMEDA	Pacific Telephone Directory
1945	MILIAN F H R ALAMEDA	The Pacific Telephone & Telegraph Co.
1938	MILIAN F H R	Pacific Telephone
1933	THOMPSON RALPH G PUMPER R ALAMEDA	R. L. Polk & Co.
	THOMPSON KATE MRS H ALAMEDA	R. L. Polk & Co.

1425 WEBSTER ST

<u>Year</u>	<u>Uses</u>	<u>Source</u>
1967	SYSTEM AUTO PARKS	R. L. Polk Co.
1933	DOUGLAS SANFORD R (RAE) AUTO PARKING	R. L. Polk & Co.
	SEARS LUCILLE MRS MAID H ALAMEDA	R. L. Polk & Co.
1925	ANDERSON P STOVE REP	R. L. Polk & Co. of California

1427 WEBSTER ST

<u>Year</u>	<u>Uses</u>	<u>Source</u>
1970	ANTHONY S CLEANERS ALAMEDA	Pacific Telephone Directory
	C & D SALES & SERVICE ALAMEDA	Pacific Telephone Directory
	C & D SALES & SERVICE ALAMEDA	Pacific Telephone Directory
	C & D SALES & SERVICE ALAMEDA	Pacific Telephone Directory
1925	BERG K R	R. L. Polk & Co. of California
1920	BERG K R	R. L. Polk & Co. of California
	BAEHR G R	R. L. Polk & Co. of California

1428 WEBSTER ST

<u>Year</u>	<u>Uses</u>	<u>Source</u>
1999	OCCUPANT UNKNOWN	Cole Information Services

FINDINGS

1429 WEBSTER ST

<u>Year</u>	<u>Uses</u>	<u>Source</u>
1933	MARTIN IRA A AUTO MECH H ALAMEDA	R. L. Polk & Co.

1430 WEBSTER ST

<u>Year</u>	<u>Uses</u>	<u>Source</u>
1933	THOMAS JOS H GAS STA ALAMEDA	R. L. Polk & Co.
1920	CHADWICK AMY E R	R. L. Polk & Co. of California

1431 WEBSTER ST

<u>Year</u>	<u>Uses</u>	<u>Source</u>
1970	MARTIN S LIQUOR STORE ALAMEDA	Pacific Telephone Directory
1955	MARTIN S LIQUOR STORE ALAMEDA	The Pacific Telephone & Telegraph Co.
1945	MARTIN S LIQUOR STORE & BUFFET ALAMEDA	The Pacific Telephone & Telegraph Co.
1938	MARTIN S LIQUOR STORE & BUFFET	Pacific Telephone
1933	MARTIN WAYNE A (MAURINE) MALT ALAMEDA	R. L. Polk & Co.
	HASLAM HERBT R MEATCTR R ALAMEDA	R. L. Polk & Co.

1432 WEBSTER ST

<u>Year</u>	<u>Uses</u>	<u>Source</u>
1999	NATIONS GNT HAMBURGERS & GRT PIES JACK LONDON SQ	Cole Information Services
1970	ROBIN HOOD THE ALAMEDA	Pacific Telephone Directory
1950	BARGAIN SPOT NIDST	The Pacific Telephone & Telegraph Co.
1945	FARMERS MARKET ALAMEDA	The Pacific Telephone & Telegraph Co.

1433 WEBSTER ST

<u>Year</u>	<u>Uses</u>	<u>Source</u>
2017	WORKFORCE DEVELOPMENT COLLABORATIVE	Cole Information Services
	VINTARA	Cole Information Services
	VILLAGE GLEN OAKLAND 1 LLC	Cole Information Services
2014	TRADESWOMEN INC	Cole Information Services
	VINTARA	Cole Information Services
	WORKFORCE DEVELOPMENT COLLABORATIVE	Cole Information Services

FINDINGS

<u>Year</u>	<u>Uses</u>	<u>Source</u>
2009	VINTARA INC	Cole Information Services
	SEIU LOCAL 1000	Cole Information Services
	TRADESWOMEN INC	Cole Information Services
	BAY AREA CONSTRUCTION SECTOR	Cole Information Services
	SERVICE EMPLOYEES INTERNATIONAL UNIO	Cole Information Services
	CALIFORNIA STATE EMPLOYEES ASSOCIATI	Cole Information Services
2006	SERVICEEMPLYS	Haines Company, Inc.
	INTL UN LOCL	Haines Company, Inc.
	TRADESWOMENINC	Haines Company, Inc.
	VINTARA	Haines Company, Inc.
	WORKFORCE	Haines Company, Inc.
	DEVELOPMENT	Haines Company, Inc.
	CLLBRTVE	Haines Company, Inc.
2004	ONLINE D ISO	Cole Information Services
	ISO 9	Cole Information Services
2000	ALBERS HENRY COMPANY	Pacific Bell
1999	LOUBE & LOUBE INCORPORATED	Cole Information Services
	PACIFIC HOSPITAL MANAGEMENT INCORPORATED	Cole Information Services
	ALBERS HENRY COMPANY	Cole Information Services
	DIVERSIFIED HEALTH SERVICES	Cole Information Services
1996	DIVERSIFIED HEALTH SERVICES	PACIFIC BELL DIRECTORY
	ALBERS HENRY COMPANY	PACIFIC BELL DIRECTORY
	200 SACK AND ASSOCIATES	PACIFIC BELL DIRECTORY
	202 PACIFIC HOSPITAL MANAGEMENT INC	PACIFIC BELL DIRECTORY
	204 LOUBE & LOUBE INC	PACIFIC BELL DIRECTORY
1994	LOUBE LOWEN & SACK	Cole Information Services
	WILLIAM S MILLER	Cole Information Services
	DIVERSIFIED HEALTH SVC	Cole Information Services
	DANA SACK	Cole Information Services
	IRVING LOUBE	Cole Information Services
	CLAUDE L LOWEN	Cole Information Services

FINDINGS

<u>Year</u>	<u>Uses</u>	<u>Source</u>
1994	DAVID TIMKO	Cole Information Services
	HENRY ALBERS CO	Cole Information Services
	ERIC LEIMSEIDER	Cole Information Services
	CA ST HLTH MEDI CAL	Cole Information Services
1992	DIVERSIFIED HEALTH SERVICES	PACIFIC BELL DIRECTORY
	ALBERS HENRY COMPANY	PACIFIC BELL DIRECTORY
	200 LOUBE LOWEN & SACK	PACIFIC BELL DIRECTORY
	204 ROUNSEVILLE HOME CARE	PACIFIC BELL DIRECTORY
1991	Albers Henry Company	PACIFIC BELL WHITE PAGES
	Diversified Health Services	PACIFIC BELL WHITE PAGES
	Diversified Management Services	PACIFIC BELL WHITE PAGES
	Diversified Money Sources	PACIFIC BELL WHITE PAGES
	Klein Michael S Loube Low en Klein & Sack attys	PACIFIC BELL WHITE PAGES
	Low en Claude L Loube Low en Klein & Sack attys	PACIFIC BELL WHITE PAGES
	Sack Dana Loube Low en Klein & Sack attys	PACIFIC BELL WHITE PAGES
1986	Fitzpatrick Karren & Associates Architects AIA	PACIFIC BELL WHITE PAGES
	Kiser Randall L Loube Lewis Low en Klein & Lando attys	PACIFIC BELL WHITE PAGES
	Kish L	PACIFIC BELL WHITE PAGES
	Kish L & N	PACIFIC BELL WHITE PAGES
	Kish Leonore	PACIFIC BELL WHITE PAGES
	Klein Michael S Loube Lewis Low en Klein & Lando attys	PACIFIC BELL WHITE PAGES
	Low en Claude L Loube Lewis Low en Klein & Lando attys	PACIFIC BELL WHITE PAGES
	i Sack Dana Loube Lewis Low en Klein & Lando attys	PACIFIC BELL WHITE PAGES
1982	LOUBE LEWIS LOWEN & ALBERS ATTY S OAKLAND	Pacific Telephone
1970	CITY TIRE & BRAKE SERVICE WHSLE RETL	Pacific Telephone Directory
1967	CITY TIRE & BRAKE SERVICE	R. L. Polk Co.
1962	CITY TIRE & BRAKE SERVICE w hsl e & retl	Pacific Telephone
1955	CITY TIRE SERVICE WHSLE & RETL	The Pacific Telephone & Telegraph Co.

FINDINGS

<u>Year</u>	<u>Uses</u>	<u>Source</u>
1950	ABRUSCI MOTOR CO	The Pacific Telephone & Telegraph Co.
	CITY TIRE SERVICE WHSLE & RETL	The Pacific Telephone & Telegraph Co.
	U S TIRE DISTRIBUTOR	The Pacific Telephone & Telegraph Co.
1945	ABRUCCI V J CITY TIRE SERVICE	The Pacific Telephone & Telegraph Co.
	CITY TIRE SERVICE WHSLE & RETL	The Pacific Telephone & Telegraph Co.
	U S TIRE DISTRIBUTOR	The Pacific Telephone & Telegraph Co.
1943	Abrusci Jos Josephine City Tire Service garage	R. L. Polk & Co.
1938	ABRUSCI MOTOR CO	Pacific Telephone
	CITY SERVICE GARAGE	Pacific Telephone
1928	Dalma Garage Doris Dolson A H Anderson	R.L. Polk and Co of California
1925	DALMA GARAGE	R. L. Polk & Co. of California

1434 WEBSTER ST

<u>Year</u>	<u>Uses</u>	<u>Source</u>
1970	TACO TIO ALAMEDA	Pacific Telephone Directory
1955	BARNI S DELICATESSEN ALAMEDA	The Pacific Telephone & Telegraph Co.
1945	GOLDEN GOOSE DELICATESSEN NO 3 ALAMEDA	The Pacific Telephone & Telegraph Co.

1435 WEBSTER ST

<u>Year</u>	<u>Uses</u>	<u>Source</u>
1970	ANDY S DOUGLAS ALAMEDA	Pacific Telephone Directory

1436 WEBSTER ST

<u>Year</u>	<u>Uses</u>	<u>Source</u>
1970	SANGE AL WEBSTER INVESTMENT CO	Pacific Telephone Directory
	WEBSTER INVESTMENT CO	Pacific Telephone Directory
	CLYDES BY THE SEA ALAMEDA	Pacific Telephone Directory
	MELMET BEN WEBSTER INVESTMENT CO	Pacific Telephone Directory
1967	WEBSTER INVESTMENT CO	R. L. Polk Co.
1955	LA VERNE PASTRY SHOPPE	The Pacific Telephone & Telegraph Co.
	HANCOCK WM E HANCOCK & SON	The Pacific Telephone & Telegraph Co.
	HANCOCK & SON BUS OPPRTNITIES BRKR	The Pacific Telephone & Telegraph Co.
1950	HANCOCK WM E HANCOCK & SON	The Pacific Telephone & Telegraph Co.

FINDINGS

<u>Year</u>	<u>Uses</u>	<u>Source</u>
1950	HANCOCL & SON BUS OPPRTNTIES BRKRI	The Pacific Telephone & Telegraph Co.
1945	LA VERNE PASTRY SHOPPE ALAMEDA	The Pacific Telephone & Telegraph Co.
	ANOVICH LOUIS LN VERNE PASTRY SHOPPE ALAMEDA	The Pacific Telephone & Telegraph Co.
1938	WESTERN CAMERA WORKS	Pacific Telephone

1438 WEBSTER ST

<u>Year</u>	<u>Uses</u>	<u>Source</u>
2017	ONE CALIFORNIA BANK	Cole Information Services
	CALIFORNIA HEALTHCARE FOUNDATION	Cole Information Services
	IRIS ENVIRONMENTAL	Cole Information Services
	ONE PACIFICCOAST BANCORP INC	Cole Information Services
2014	ONE CALIFORNIA BANK	Cole Information Services
	CALIFORNIA HEALTHCARE FOUNDATION	Cole Information Services
	IRIS ENVIRONMENTAL	Cole Information Services
	ONE PACIFICCOAST BANCORP INC	Cole Information Services
	METRO IMAGING WEST INC	Cole Information Services
	POLICYLINK	Cole Information Services
2009	ONE CALIFORNIA BANK	Cole Information Services
	ONECALIFORNIA FOUNDATION	Cole Information Services
	IRIS ENVIRONMENTAL	Cole Information Services
	CALIFORNIA HEALTHCARE FOUNDATION	Cole Information Services
	POLICYLINK	Cole Information Services
2006	WESTINC	Haines Company, Inc.
	METRO IMAGING	Haines Company, Inc.

1440 WEBSTER ST

<u>Year</u>	<u>Uses</u>	<u>Source</u>
1970	GRAND AUTO STORES	Pacific Telephone Directory
1967	VACANT	R. L. Polk Co.
1962	Key Realty Co	Pacific Telephone
	Taub Leonard I	Pacific Telephone
	KEY MORTGAGE CO	Pacific Telephone
1950	PERRY RALPH CHARM BEAUTY SALON	The Pacific Telephone & Telegraph Co.

FINDINGS

<u>Year</u>	<u>Uses</u>	<u>Source</u>
1938	PAN AMERICAN MFG & SALES CO	Pacific Telephone

1442 WEBSTER ST

<u>Year</u>	<u>Uses</u>	<u>Source</u>
1970	WELLS FARGO BANK NA	Pacific Telephone Directory
	SWENTZEL L K REALTOR	Pacific Telephone Directory
	FRANKLIN ELMER R RL EST	Pacific Telephone Directory
1967	SWENTZEL L K REAL EST	R. L. Polk Co.
	GREGORY LEONARD A REAL EST	R. L. Polk Co.
	ATTO WALTER E REAL EST	R. L. Polk Co.
	FRANKLIN ELMER R REAL EST	R. L. Polk Co.
1962	Sw entzel L K rltr	Pacific Telephone
	Peck Phil mtge loans	Pacific Telephone
	Gregory L A rl est	Pacific Telephone
	Franklin Elmer R rl est	Pacific Telephone
1950	EOPA HOINEOPATHLIC REMEDIES	The Pacific Telephone & Telegraph Co.

1443 WEBSTER ST

<u>Year</u>	<u>Uses</u>	<u>Source</u>
1933	ABRUSCI VICTOR J (JOSEPHINE) GARAGE	R. L. Polk & Co.

1444 WEBSTER ST

<u>Year</u>	<u>Uses</u>	<u>Source</u>
1975	OPERATING ENGINEERS J A C	Pacific Telephone
1970	ENGINEERS INTERNATL UNION OF OPERATING LOCAL NO 3	Pacific Telephone Directory
	OPERATING ENGINEERS JOINT APPRENTICESHIP COMMITTEE	Pacific Telephone Directory
	OPERATING ENGINEERS UNION LOCAL NO 3	Pacific Telephone Directory
	TECHNICAL ENGINEERS ARCHITECTS DRAFTSMEN S DIVISION NO 3 E OF IUOE LOCAL	Pacific Telephone Directory
1967	BUILDING	R. L. Polk Co.
	I VACANT	R. L. Polk Co.
	OPERATING ENGINEERS LOCAL	R. L. Polk Co.

FINDINGS

<u>Year</u>	<u>Uses</u>	<u>Source</u>
1967	INDUSTRIAL UNION OF E	R. L. Polk Co.
	STATIONARY LOCAL	R. L. Polk Co.
	MACKY DONALD J ARCHT	R. L. Polk Co.
1962	Thomas T A & Associates archts & engnrs	Pacific Telephone
	TRAVELERS AID SOCIETY OF ALAMEDA COUNTY	Pacific Telephone
	Macky Donald S archt	Pacific Telephone
	Margarets Mezzanine Beauty Salon	Pacific Telephone
	Mc Clure Frank E structrl engnr	Pacific Telephone
	Nitco Builders genl contrs	Pacific Telephone
1955	DEPT & SPECIALTY STORE EMPLOYEE S UNION LOCAL 1265	The Pacific Telephone & Telegraph Co.
	ENGINEERS INTERNATIONAL UNION OF OPERATING LOCAL NO 3	The Pacific Telephone & Telegraph Co.
	MARGARET S MEZZANINE BEAUTY SALON	The Pacific Telephone & Telegraph Co.
	OPERATING ENGINEERS UNION LOCAL NO 3	The Pacific Telephone & Telegraph Co.
	RETAIL CLERKS UNION LOC 1265 DEPT & SPECIALTY STORE EMPLOYEE S UNION LOCAL	The Pacific Telephone & Telegraph Co.
	TECHNICAL ENGINEER S ARCHITECTS DRAFTSMENS DIVISION NO 3 E OF IUOE LOCAL NO	The Pacific Telephone & Telegraph Co.
	TRAVELERS AID SOCIETY OF ALAMEDA COUNTY	The Pacific Telephone & Telegraph Co.
1950	BEALS BIDWELL & MACKY ARCHTS	The Pacific Telephone & Telegraph Co.
	BEALS I A DOUGLAS BEALS BIDWELL & MACKY ARCLATS	The Pacific Telephone & Telegraph Co.
	BIDWELL GEORGE F BEALS BIDWELL & MACKY ARCHTS	The Pacific Telephone & Telegraph Co.
	COMMUNICATIONS WORKERS OF AMERICA	The Pacific Telephone & Telegraph Co.
	MACKY DONALD S BEALS BIDWELL & MACKY ARCHTS	The Pacific Telephone & Telegraph Co.
	MARGARET S MENANINE BEAUTY SALON	The Pacific Telephone & Telegraph Co.
	NATIONAL FEDERATION OF TELEPHONE WORKERS	The Pacific Telephone & Telegraph Co.
	NIELSEN H W DENTAL LAB	The Pacific Telephone & Telegraph Co.
	STATIONARY ENGINEERS LOC 39	The Pacific Telephone & Telegraph Co.

FINDINGS

<u>Year</u>	<u>Uses</u>	<u>Source</u>
1945	WEBSTER HOUSE HOTEL	The Pacific Telephone & Telegraph Co.
1938	SULPH-O-TONE INK	Pacific Telephone
1928	Pied Robt G Co Robt G Cook real est R	R.L. Polk and Co of California

1445 WEBSTER ST

<u>Year</u>	<u>Uses</u>	<u>Source</u>
1970	STIERS PHARMACY ALAMEDA	Pacific Telephone Directory
1955	TOT & TEEN SHOP BLUNDEN ALAMEDA	The Pacific Telephone & Telegraph Co.
	BLUNDEN TOT & TEEN SHOP ALAMEDA	The Pacific Telephone & Telegraph Co.
1945	CALLERY S PHOTO STUDIO ALAMEDA	The Pacific Telephone & Telegraph Co.
1933	RUPPERT CHAS L (LURLENE M) AUTO PARKING	R. L. Polk & Co.

1446 WEBSTER ST

<u>Year</u>	<u>Uses</u>	<u>Source</u>
1975	OPERATING ENGINEERS J A C	Pacific Telephone
1955	LUCKY STORES INC	The Pacific Telephone & Telegraph Co.
1945	LUCKY STORES INC	The Pacific Telephone & Telegraph Co.

1447 WEBSTER ST

<u>Year</u>	<u>Uses</u>	<u>Source</u>
1955	PAT S SHOE REPAIR SHOP ALAMEDA	The Pacific Telephone & Telegraph Co.
1943	ROSE Lucille L Mrs cigars	R. L. Polk & Co.

1448 WEBSTER ST

<u>Year</u>	<u>Uses</u>	<u>Source</u>
1970	WESTGATE PRESS INC	Pacific Telephone Directory
1967	WESTGATE PRESS INC PRNTRS	R. L. Polk Co.
1962	Westgate Press Inc	Pacific Telephone
1943	CENTRAL Title Building	R. L. Polk & Co.
	MULLER Building	R. L. Polk & Co.
1938	BOGGS WALLACE B CIVIL ENGINEER	Pacific Telephone
	DEAN CURT	Pacific Telephone
	GRAY E F OFFICE	Pacific Telephone
	JOINT HIGHWAY DISTRICT NO 13 ENGINEERING DEPT	Pacific Telephone

FINDINGS

<u>Year</u>	<u>Uses</u>	<u>Source</u>
1938	MAY HAROLD R OFFICE	Pacific Telephone
	PAC ROTAPRINTING CO	Pacific Telephone
1933	CENTRAL TITLE BUILDING	R. L. Polk & Co.
	GARLOUGH JOHN H REAL EST	R. L. Polk & Co.
1928	Mortons Grace J Morton multigraphing	R.L. Polk and Co of California
	Grove Building	R.L. Polk and Co of California
	Northw estern Mutual Fire Ins Co C J Corrgan mgr	R.L. Polk and Co of California
	N Oscar A real est	R.L. Polk and Co of California
	Plhones Raoe P Rose real est	R.L. Polk and Co of California
	Lason Silas F Fannie real est	R.L. Polk and Co of California
	cisco Henry inspr Pac Health Corp R	R.L. Polk and Co of California
1920	TALBOT S GARAGE	R. L. Polk & Co. of California

1449 WEBSTER ST

<u>Year</u>	<u>Uses</u>	<u>Source</u>
1970	PAT S SHOE REPAIR SHOP ALAMEDA	Pacific Telephone Directory
1945	FIRESIDE GRILL ALAMEDA	The Pacific Telephone & Telegraph Co.

1451 WEBSTER ST

<u>Year</u>	<u>Uses</u>	<u>Source</u>
1970	LEONARD S SHOES ALAMEDA	Pacific Telephone Directory
1945	DOROTHY S SPORT SHOPS	The Pacific Telephone & Telegraph Co.

1452 WEBSTER ST

<u>Year</u>	<u>Uses</u>	<u>Source</u>
1970	NATIONAL INSTITUTE OF MODELING	Pacific Telephone Directory
1967	NATIONAL INSTITUTE OF MODELING	R. L. Polk Co.
1955	LARUE LOUIE M WINDW SHADES	The Pacific Telephone & Telegraph Co.
1950	LARVE LOUIE M WINDW SHADES	The Pacific Telephone & Telegraph Co.
1938	COFFIN REDINGTON CO WHSLE DRUGS	Pacific Telephone
1933	COFFIN-REDINGTON COMPANY N B LIVERMORE PRES SHERWOOD COFFIN V- PRES AND TREA	R. L. Polk & Co.

FINDINGS

1453 WEBSTER ST

<u>Year</u>	<u>Uses</u>	<u>Source</u>
1950	PEUGH KIRK A MLR	The Pacific Telephone & Telegraph Co.
1945	PEUGH KIRK A JWLR ALAMEDA	The Pacific Telephone & Telegraph Co.

1455 WEBSTER ST

<u>Year</u>	<u>Uses</u>	<u>Source</u>
1955	TIMES THEATRE THE ALAMEDA	The Pacific Telephone & Telegraph Co.
1950	TIMES THEATRE THE	The Pacific Telephone & Telegraph Co.
1945	TIMES THEATRE THE ALAMEDA	The Pacific Telephone & Telegraph Co.
1938	WALLRATH FRANK J R	Pacific Telephone
1933	KROESE ALLAN (FRANCES) BKBNDR H ALAMEDA	R. L. Polk & Co.
1925	COUGHLIN MARY C	R. L. Polk & Co. of California

1456 WEBSTER ST

<u>Year</u>	<u>Uses</u>	<u>Source</u>
1955	SWANSON PAINT CO	The Pacific Telephone & Telegraph Co.
1933	WRIGHT ROBT J OPTICIAN	R. L. Polk & Co.
	WRIGHT SARAH AND GRACE MILLINERS	R. L. Polk & Co.
1928	Telegraph S A & G Sarah A and Grace milnrs	R.L. Polk and Co of California
	Harw ood Robt J optom	R.L. Polk and Co of California
1920	WHITE GARAGE	R. L. Polk & Co. of California

1457 WEBSTER ST

<u>Year</u>	<u>Uses</u>	<u>Source</u>
1955	WHITE FRONT CLEANERS ALAMEDA	The Pacific Telephone & Telegraph Co.
1945	WHITE FRONT CLEANERS ALAMEDA	The Pacific Telephone & Telegraph Co.
1933	WHITE FRONT CLEANERS CLO CLNRS ALAMEDA	R. L. Polk & Co.
1925	OWENS M H PLUMBER	R. L. Polk & Co. of California
1920	OWENS M H PLUMBER	R. L. Polk & Co. of California

1460 WEBSTER ST

<u>Year</u>	<u>Uses</u>	<u>Source</u>
1962	Hancock & Son Inc	Pacific Telephone

FINDINGS

<u>Year</u>	<u>Uses</u>	<u>Source</u>
1962	Hancock Wm E Hancock & Son Inc	Pacific Telephone
1950	FRENCH HAND RE WEAVERS COIJUNTY INC	The Pacific Telephone & Telegraph Co. The Pacific Telephone & Telegraph Co.
	FRENCH RE WEAVERS HAND	The Pacific Telephone & Telegraph Co.
	RETAIL DRY CLEANERS OF ALAMEDA COILTY INC	The Pacific Telephone & Telegraph Co.
1943	Roberts Herbt J Eleanor real est	R. L. Polk & Co.
1938	WEST COAST INVESTMENT CO RL EST	Pacific Telephone
	ROBOSHEF SALES CO	Pacific Telephone

1464 WEBSTER ST

<u>Year</u>	<u>Uses</u>	<u>Source</u>
2017	LITTLE BISTRO	Cole Information Services
2009	LITTLE BISTRO	Cole Information Services
2004	OCCUPANT UNKNOWN	Cole Information Services
1994	ANNIES YOGURT	Cole Information Services
1992	ANNIE S YOGURT	PACIFIC BELL DIRECTORY
1970	OTTO WALTER E RL EST	Pacific Telephone Directory
	EAST BAY FINANCE CO	Pacific Telephone Directory
1967	EAST BAY FINANCE CO	R. L. Polk Co.
	BROKER	R. L. Polk Co.
	STICKEL PHILLIP G REAL EST	R. L. Polk Co.
1950	PERSONNEL SERVICE AGCY	The Pacific Telephone & Telegraph Co.
	MARY AZAR FIRST & LAST CHANCE	The Pacific Telephone & Telegraph Co.

1465 WEBSTER ST

<u>Year</u>	<u>Uses</u>	<u>Source</u>
1970	SIZZLER FAMILY STEAK HOUSE ALAMEDA	Pacific Telephone Directory
	LICHA CHAS ALAMEDA	Pacific Telephone Directory

1466 WEBSTER ST

<u>Year</u>	<u>Uses</u>	<u>Source</u>
1928	B Nicholls Co P F Nicholls loans	R.L. Polk and Co of California
	15th Realty Co J A Pizzotti	R.L. Polk and Co of California

FINDINGS

1500 WEBSTER ST

<u>Year</u>	<u>Uses</u>	<u>Source</u>
1970	PAM S GLORIFIED HAM & EGGS INC ALAMEDA	Pacific Telephone Directory
1955	DON S FROZEN NOVELTIES ALAMEDA	The Pacific Telephone & Telegraph Co.
	GOLDEN COW FOUNTAIN & CREAMERY THE ALAMEDA	The Pacific Telephone & Telegraph Co.
1945	ALAMEDA DAIRY CO FCTRY & PLT ALAMEDA	The Pacific Telephone & Telegraph Co.
1938	ALAMEDA DAIRY CO	Pacific Telephone
1933	ALAMEDA DAIRY CO (JOS BAUMANN AMBROSE FURRER) ALAMEDA	R. L. Polk & Co.
1925	ALAMEDA DAIRY CO	R. L. Polk & Co. of California
1920	ALAMEDA DAIRY CO	R. L. Polk & Co. of California

1501 WEBSTER ST

<u>Year</u>	<u>Uses</u>	<u>Source</u>
1970	ALAMEDA PAINT & WALLPAPER CO ALAMEDA	Pacific Telephone Directory
1955	SCHAEFER S PHARMACY ALAMEDA	The Pacific Telephone & Telegraph Co.
1945	SCHAEFER S PHARMACY ALAMEDA	The Pacific Telephone & Telegraph Co.
1938	SCHAEFER S PHARMACY	Pacific Telephone
1933	SCHAEFER VICTOR L (EVELYN L) ALAMEDA CITY COUNCILMAN AND DRUGS ALAMEDA	R. L. Polk & Co.
1925	SCHAEFER S PHARMACY	R. L. Polk & Co. of California
	WEST END PHARMACY	R. L. Polk & Co. of California
1920	SCHAEFER S PHARMACY	R. L. Polk & Co. of California
	WEST END PHARMACY	R. L. Polk & Co. of California

1502 WEBSTER ST

<u>Year</u>	<u>Uses</u>	<u>Source</u>
1950	JIM S PLACE LIQRS	The Pacific Telephone & Telegraph Co.
1945	SEEBECKS PLACE LIQUORS ALAMEDA	The Pacific Telephone & Telegraph Co.
1938	SEEBECKS PLACE LIQUORS	Pacific Telephone
1933	YOUNG DANL E BILLIARDS ALAMEDA	R. L. Polk & Co.
1925	HUGHES FAY	R. L. Polk & Co. of California
1920	NORDIN PETER R	R. L. Polk & Co. of California

FINDINGS

<u>Year</u>	<u>Uses</u>	<u>Source</u>
1920	HUGHES FAY	R. L. Polk & Co. of California

1503 WEBSTER ST

<u>Year</u>	<u>Uses</u>	<u>Source</u>
1970	GROPER JEWELERS GROPER LEWIS B JWLR ALAMEDA	Pacific Telephone Directory
	GROPER LEWIS B JWLR ALAMEDA	Pacific Telephone Directory
1955	GROPER LEWIS B JWLR ALAMEDA	The Pacific Telephone & Telegraph Co.
	GARRETT BERNARD R DR OPTMTRST ALAMEDA	The Pacific Telephone & Telegraph Co.
1945	GARRETT BERNARD R DR OPTMTRST ALAMEDA	The Pacific Telephone & Telegraph Co.
1938	THREE E S LUNCH	Pacific Telephone
1933	WESTON ELSIE (WID EARL) RESTR ALAMEDA	R. L. Polk & Co.
	WESTON EARL A WAITER R ALAMEDA	R. L. Polk & Co.
	WESTON ELMER L WAITER R ALAMEDA	R. L. Polk & Co.
1925	QUALITY CANDY STORE	R. L. Polk & Co. of California
1920	QUALITY CANDY STORE	R. L. Polk & Co. of California

1504 WEBSTER ST

<u>Year</u>	<u>Uses</u>	<u>Source</u>
1970	ISLAND JEWELERS ALAMEDA	Pacific Telephone Directory
1955	FITZGERALD JEWELERS ALAMEDA	The Pacific Telephone & Telegraph Co.
1945	THREE E S CAFE ALAMEDA	The Pacific Telephone & Telegraph Co.
	WESTON ELSIE THREE E S CAFE ALAMEDA	The Pacific Telephone & Telegraph Co.
1925	BARTON ELECTRIC CO	R. L. Polk & Co. of California
	BARTON F W	R. L. Polk & Co. of California
1920	SEEBECK BROS	R. L. Polk & Co. of California

1505 WEBSTER ST

<u>Year</u>	<u>Uses</u>	<u>Source</u>
1970	WELDON HARRY DC CHIRPRCTR ALAMEDA	Pacific Telephone Directory
	WELDON DOLORES D C ALAMEDA	Pacific Telephone Directory
1955	BABCOCK W C DR ALAMEDA	The Pacific Telephone & Telegraph Co.

FINDINGS

<u>Year</u>	<u>Uses</u>	<u>Source</u>
1955	FERRO THOS L ATTY ALAMEDA	The Pacific Telephone & Telegraph Co.
1950	HAGAN J W DENTIST OFC	The Pacific Telephone & Telegraph Co.
1945	BAILEY OLGA S DC WITH GRANT MAXWELL DC ALAMEDA	The Pacific Telephone & Telegraph Co.
	SHULSEN H HAL DC WITH GRANT MAXWELL DC ALAMEDA	The Pacific Telephone & Telegraph Co.
1943	Maxw ell Grant Dagmar chiropractor	R. L. Polk & Co.
1938	HAGAN J W DR OFFICE	Pacific Telephone
1933	HAGAN JOHN W (LEILA E) DENTIST ALAMEDA	R. L. Polk & Co.
	MILLER HAROLD A PHYS ALAMEDA	R. L. Polk & Co.
1928	Ch John W Leila dentist	R.L. Polk and Co of California
1925	HAGAN DR J W OFFICE	R. L. Polk & Co. of California
	MILLER DR HAROLD A OFC	R. L. Polk & Co. of California
1920	MILLER DR HAROLD A OFC	R. L. Polk & Co. of California
	JOHNSTONE MRS MINNIE C R	R. L. Polk & Co. of California
	HAGAN DR J W OFFICE	R. L. Polk & Co. of California

1506 WEBSTER ST

<u>Year</u>	<u>Uses</u>	<u>Source</u>
1970	SUNBRIGHT LAUNDERETTE ALAMEDA	Pacific Telephone Directory
1920	REALTY EXCHANGE	R. L. Polk & Co. of California

1507 WEBSTER ST

<u>Year</u>	<u>Uses</u>	<u>Source</u>
1970	FAMILY SHOE STORE ALAMEDA	Pacific Telephone Directory
1955	FAMILY SHOE STORE ALAMEDA	The Pacific Telephone & Telegraph Co.
1950	FAMILY SHOE STORE	The Pacific Telephone & Telegraph Co.
1945	FAMILY SHOE STORE ALAMEDA	The Pacific Telephone & Telegraph Co.
1938	FILIPPELLI PHILIP R	Pacific Telephone
1933	FILIPPELLI BROS (JOHN AND PHILIP) SHOES ALAMEDA	R. L. Polk & Co.
1928	Filipelli Bros John and Philip shoes	R.L. Polk and Co of California
1925	FILIPPELLI J R	R. L. Polk & Co. of California
1920	FILIPPELLI J R	R. L. Polk & Co. of California

FINDINGS

1508 WEBSTER ST

<u>Year</u>	<u>Uses</u>	<u>Source</u>
1970	WEBSTER ELECTRIC CO ALAMEDA	Pacific Telephone Directory
	CHAMBERLAND LAUNDRY EQUIPMENT & SERVICE ALAMEDA	Pacific Telephone Directory

1509 WEBSTER ST

<u>Year</u>	<u>Uses</u>	<u>Source</u>
1994	GARDEN 1 HOUR CLEANERS	Cole Information Services
1970	WALTON S ORIENTAL & DOMESTIC FLOOR COVERING ALAMEDA	Pacific Telephone Directory
1955	ROSEMARY SPORTSWEAR SHOP ALAMEDA	The Pacific Telephone & Telegraph Co.
1945	ROSEMARY SPORTWEAR SHOP ALAMEDA	The Pacific Telephone & Telegraph Co.
1933	LOMAX ROBT E (HALLIE) (KEYSTONE JEWELRY STORE) H ALAMEDA	R. L. Polk & Co.
	KEYSTONE JEWELRY STORE (MRS LOUISE DEGRAFF R E LOMAX) ALAMEDA	R. L. Polk & Co.

1510 WEBSTER ST

<u>Year</u>	<u>Uses</u>	<u>Source</u>
2006	CO USA	Haines Company, Inc.
	TIEN HU KNITTING	Haines Company, Inc.
2004	TIEN HU KNITTING CO	Cole Information Services
	WAIHOI MAK	Cole Information Services
2000	TIEN-HU KNITTING CO USA	Pacific Bell
1999	OCCUPANT UNKNOWN	Cole Information Services
	TIEN-HU KNITTING COMPANY USA	Cole Information Services
1996	TIEN-HU KNITTING CO USA	PACIFIC BELL DIRECTORY
1994	TIEN HU KNITTING CO USA	Cole Information Services
1992	TIEN-HU KNITTING CO USA	PACIFIC BELL DIRECTORY
1970	ALAMEDA COUNTY-EAST BAY TITLE INS CO WESTERN TITLE GUARANTY CO ALAMEDA COUN	Pacific Telephone Directory
	THE PHOTOGRAPHER ALAMEDA	Pacific Telephone Directory
	WESTERN TITLE GUARANTY CO ALAMEDA COUNTY DIV	Pacific Telephone Directory

FINDINGS

<u>Year</u>	<u>Uses</u>	<u>Source</u>
1967	WESTERN TITLE GUARANTY CO	R. L. Polk Co.
	ALAMEDA COUNTY DIV	R. L. Polk Co.
1962	Oakland Office	Pacific Telephone
	Alameda County Title Ins Co Ala County East Bay Title Ins Co	Pacific Telephone
	Corbett Wm C Alameda County East Bay Title Insurance Co	Pacific Telephone
	EAST BAY TITLE CO	Pacific Telephone
	Samborn Jack A Alameda County East Bay Title Insurance Co	Pacific Telephone
	Oakland Office	Pacific Telephone
	Alameda County East Bay Title Ins Co Western Title Guaranty Co	Pacific Telephone
1955	ALA COUNTY TITLE INS CO ALA COUNTY-EAST BAY TITLE INS CO	The Pacific Telephone & Telegraph Co.
	CORBETT WM C ALAMEDA COUNTY-EAST BAY TITLE INSURANCE CO	The Pacific Telephone & Telegraph Co.
	SAMBORN JACK A ALAMEDA COUNTY-EAST BAY TITLE INSURANCE CO	The Pacific Telephone & Telegraph Co.
1943	HOWELL & Myers T F How ell J H Myers auto reprs	R. L. Polk & Co.
1938	MYERS HOMER AUTO REP	Pacific Telephone
1933	HOWELL T FRANK GARAGE	R. L. Polk & Co.
1928	M Marinus P Edna W batteries	R.L. Polk and Co of California
1925	PETERSEN M P BATTERIES	R. L. Polk & Co. of California
	WORTHINGTON OIL BURNER SALES AGENCY	R. L. Polk & Co. of California

1511 WEBSTER ST

<u>Year</u>	<u>Uses</u>	<u>Source</u>
2004	ELLEN LATZEN	Cole Information Services
	PRISCILLA BERNIKOWICZ	Cole Information Services
	SHAWN KAM	Cole Information Services
	NICOLE SKILLERN	Cole Information Services
1970	LEONARD S ALAMEDA	Pacific Telephone Directory
1945	SCHAFFNER & WATSON MEN S SHOP ALAMEDA	The Pacific Telephone & Telegraph Co.

FINDINGS

<u>Year</u>	<u>Uses</u>	<u>Source</u>
1945	WATSON LUKE J SCHAFFNER & WATSON MEN S SHOP ALAMEDA	The Pacific Telephone & Telegraph Co.
1938	MACMARR STORES	Pacific Telephone
1933	PUBLIC FOOD STORES (OFFICE) C A MCALLISTER MGR GRO	R. L. Polk & Co.
1925	NEVILLE F R RL EST & INS	R. L. Polk & Co. of California
1920	NEVILLE F R RL EST & INS	R. L. Polk & Co. of California

1512 WEBSTER ST

<u>Year</u>	<u>Uses</u>	<u>Source</u>
1970	ACADEMY OF DANCE ALAMEDA	Pacific Telephone Directory
1920	SUPERIOR HOME BAKERY	R. L. Polk & Co. of California

1513 WEBSTER ST

<u>Year</u>	<u>Uses</u>	<u>Source</u>
1970	PAPER PLACE ALAMEDA	Pacific Telephone Directory
1955	HARMS STATIONERY & ART SHOP ALAMEDA	The Pacific Telephone & Telegraph Co.
1945	HARMS STATIONERY & ART SHOP ALAMEDA	The Pacific Telephone & Telegraph Co.
1938	HARMS STATIONERY & ART SHOP	Pacific Telephone
1933	HARMS THEO A ART GDS ALAMEDA	R. L. Polk & Co.
1925	QUINT H TAILOR	R. L. Polk & Co. of California
1920	GIBEET C TAILOR	R. L. Polk & Co. of California

1514 WEBSTER ST

<u>Year</u>	<u>Uses</u>	<u>Source</u>
1970	NEVILLE F R INS ALAMEDA	Pacific Telephone Directory
1955	NEVILLE F R RL EST & INS ALAMEDA	The Pacific Telephone & Telegraph Co.
1945	NEVILLE F R RL EST & INS ALAMEDA	The Pacific Telephone & Telegraph Co.
1933	NEVILLE FRANCIS R (ANNA M) REAL EST ALAMEDA	R. L. Polk & Co.

1515 WEBSTER ST

<u>Year</u>	<u>Uses</u>	<u>Source</u>
2017	ENVISION ACADEMY	Cole Information Services
2014	ENVISION ACADEMY	Cole Information Services

FINDINGS

<u>Year</u>	<u>Uses</u>	<u>Source</u>
2009	YOUNG WOMENS CHRISTIAN ASSN OAKLAND	Cole Information Services
	BAY AREA SISTERS & ALLIES TRAINING P	Cole Information Services
	AMERICAN FRIENDS SERVICE COMMITTEE	Cole Information Services
	Y W C A	Cole Information Services
	PACIFIC OAKS	Cole Information Services
2006	AMERFRIENDS	Haines Company, Inc.
	SERVICE CMTE	Haines Company, Inc.
	PACOAKS	Haines Company, Inc.
	COLLEGE NORTHN	Haines Company, Inc.
2004	PACIFIC OAKS COLLEGE	Cole Information Services
	AMERICAN FRIENDS SERVICE CMT	Cole Information Services
	REBECCA SCHULTZ	Cole Information Services
2000	YWCA HEALTH SERVICES	Pacific Bell
	YOUNG WOMEN S CHRISTIAN ASSN OF OAKLAND	Pacific Bell
	PACIFIC OAKS COLLEGE NORTHERN CALIFORNIA	Pacific Bell
	CRIMINAL JUSTICE CONSORTIUM	Pacific Bell
	308 AMERICAN FRIENDS SERVICE CMTE	Pacific Bell
1999	CRIMINAL JUSTICE CONSORTIUM	Cole Information Services
	WORLD VIEWS RESOURCE CENTER	Cole Information Services
	YWCA YOUNG WOMENS CHRISTIAN ASSOCIATION	Cole Information Services
	FAMILY PLANNING YWCA HEALTH SERVICES	Cole Information Services
	YNG WOMENS CHRISTIAN ASSOCIATION OF OAKLAND PROGRAMS & ACTI	Cole Information Services
	BULLETIN OF CONCERNED ASIAN SCHOLARS	Cole Information Services
	YNG WOMENS CHRISTIAN ASSOCIATION OF OAKLAND FAMILY PLAN CLIN	Cole Information Services
	YOUNG WOMENS CHRISTIAN ASSOCIATION OF OAKLAND	Cole Information Services
	AMERICAN FRIENDS SERVICE CMTE	Cole Information Services
	Y W C A HEALTH SERVICES	Cole Information Services

FINDINGS

<u>Year</u>	<u>Uses</u>	<u>Source</u>
1994	YOUNG WOMENS CHRISTIAN ASSN	Cole Information Services
	YMCA HEALTH SVC OUTREACH	Cole Information Services
	DANCE BRIGADE	Cole Information Services
	YWCA HEALTH SVC	Cole Information Services
	WOMEN IN COMMUNITY SVC	Cole Information Services
	BUSINESS EDUCATION CTR	Cole Information Services
1992	YWCA HEALTH SERVICES	PACIFIC BELL DIRECTORY
	YOUNG WOMEN S CHRISTIAN ASSN OF OAKLAND	PACIFIC BELL DIRECTORY
	104 BUSINESS EDUCATION CENTER THE	PACIFIC BELL DIRECTORY
	409 DANCE BRIGADE THE	PACIFIC BELL DIRECTORY
1991	427 WOMEN IN COMMUNITY SERVICE WICS JOB	PACIFIC BELL DIRECTORY
	Business Education Center The	PACIFIC BELL WHITE PAGES
	Oakland Crack Task Force	PACIFIC BELL WHITE PAGES
	Rape Crisis Center Bay Area Women Against Rape	PACIFIC BELL WHITE PAGES
	Women In Community Service W ICS Job Corps Recruiting For Women & Men	PACIFIC BELL WHITE PAGES
1986	Women Infants & Children Program W IC Program	PACIFIC BELL WHITE PAGES
	Black Womens Anti Violence Project	PACIFIC BELL WHITE PAGES
	Gray Panthers Of Oakland Emeryville	PACIFIC BELL WHITE PAGES
	Job Corps Recruiting For Women	PACIFIC BELL WHITE PAGES
	Legends Model & Talent Agency	PACIFIC BELL WHITE PAGES
	Rape Crisis Center Bay Area Women Against Rape	PACIFIC BELL WHITE PAGES
	Women In Community Service W BCS	PACIFIC BELL WHITE PAGES
	Women Organized Against Sexual Harassment U Ccampus Brk	PACIFIC BELL WHITE PAGES
	Oakland	PACIFIC BELL WHITE PAGES
	Comprehensive Prenatal Care	PACIFIC BELL WHITE PAGES
	L Prenatal Well Child Care	PACIFIC BELL WHITE PAGES
1982	TRAVELERS AID SOCIETY OF ALAMEDA COUNTY OAKLAND	Pacific Telephone

FINDINGS

<u>Year</u>	<u>Uses</u>	<u>Source</u>
1970	BLOCK H & R CO TAX CONSLTNTS ALAMEDA	Pacific Telephone Directory
	H & R BLOCK CO TAX CONSLTNTS ALAMEDA	Pacific Telephone Directory
	Y W C A YOUNG WOMEN S CHRISTIAN ASSN	Pacific Telephone Directory
	YOUNG WOMEN S CHRISTIAN ASSN OF OAK ADMINISTRATION HOTEL & PROGRAM	Pacific Telephone Directory
1967	YOUNG WOMENS CHRISTIAN ASSN	R. L. Polk Co.
1962	Administration & Hotel	Pacific Telephone
	Administration & Hotel	Pacific Telephone
1955	YOUNG WOMEN S CHRISTIAN ASSN	The Pacific Telephone & Telegraph Co.
	SORENSEN S PHOTOGRAPHY ALAMEDA	The Pacific Telephone & Telegraph Co.
1950	Y W C A YOUNG WOMENS CHRISTIAN ASSN ADMINISTRATION & HOTEL	The Pacific Telephone & Telegraph Co.
	YOUNG WOMEN S CHRISTIAN ASSN ADMINISTRATION & HOTEL	The Pacific Telephone & Telegraph Co.
1945	SORENSEN S STUDIO ALAMEDA	The Pacific Telephone & Telegraph Co.
	Y W C A YOUNG WOMENS CHRISTIAN ASSN	The Pacific Telephone & Telegraph Co.
	YOUNG WOMEN S CHRISTIAN ASSN	The Pacific Telephone & Telegraph Co.
1943	QUINN Mary E waiter r	R. L. Polk & Co.
	Ralston Jeannette J r	R. L. Polk & Co.
	Runkle Mary r	R. L. Polk & Co.
	Scandrett Hael V tchr Emeryville High Sch r	R. L. Polk & Co.
	Scherer Alice r	R. L. Polk & Co.
	Schmitz Marguerite D tchr Pub Sch r	R. L. Polk & Co.
	Shanahan Frances r	R. L. Polk & Co.
	Sinnott Gertrude tchr Pub Sch r	R. L. Polk & Co.
	Swanson Ida r	R. L. Polk & Co.
	Swabilius Marie E slsw n SR&Co r	R. L. Polk & Co.
	Tacchi Helen M instr Barclay Calculating Bureau r	R. L. Polk & Co.
	Thompson Gertrude L Mrs ofc sec New York Life Ins Co r	R. L. Polk & Co.
	Ulrichs Adeline r	R. L. Polk & Co.

FINDINGS

<u>Year</u>	<u>Uses</u>	<u>Source</u>
1943	Van Dyke Helen F clk r	R. L. Polk & Co.
	Wall Ethel L sten r	R. L. Polk & Co.
	Wolfe Eleanor asst hotel mgr YWCA r	R. L. Polk & Co.
	Wulff Bessie K r	R. L. Polk & Co.
	YWCA Helen M Grant Genl Sec Eva Steel Financial Sec Administration Bldg Hotel and Swimming Pool	R. L. Polk & Co.
	Zook Ida r	R. L. Polk & Co.
	Aronin Rose slsw n HCC Co r	R. L. Polk & Co.
	Augustine Lydia A tchr Emeryville Pub Sch r	R. L. Polk & Co.
	Battaglia Josephine clk r	R. L. Polk & Co.
	Bendeaux Beatrice nurse r	R. L. Polk & Co.
	Bianchini Dorothy r	R. L. Polk & Co.
	Buuck Rose B r	R. L. Polk & Co.
	Combs Peggy M clk HCC Co r	R. L. Polk & Co.
	Fay Margt L r	R. L. Polk & Co.
	Fotheringhame Gertrude tchr Pub Sch r	R. L. Polk & Co.
	Fry Thelwyn clk r	R. L. Polk & Co.
	Hammond Bess S Mrs tchr Pub Sch r	R. L. Polk & Co.
	Hanson Frances P r	R. L. Polk & Co.
	Howell Gertrude librn Okld Pub Libry r	R. L. Polk & Co.
	KELLY Cath nurse r	R. L. Polk & Co.
	Kubler Lena sten Post Enquirer r	R. L. Polk & Co.
	Mc Neill Mildred r	R. L. Polk & Co.
	Mendell Carrie r	R. L. Polk & Co.
	Miller Hattie r	R. L. Polk & Co.
	MOORE Ela L r	R. L. Polk & Co.
	MURPHY Mildred bldg and hotel dir YWCA r	R. L. Polk & Co.
	PURCELL Bertha nurse r	R. L. Polk & Co.
1938	YOUNG WOMEN S CHRISTIAN ASSN	Pacific Telephone
	Y W C A YOUNG WOMENS CHRISTIAN ASSN	Pacific Telephone
1933	BAILEY JEANETTE TCHR OKLD PUB SCH R	R. L. Polk & Co.
	BOLTS SARAH A MRS R	R. L. Polk & Co.

FINDINGS

<u>Year</u>	<u>Uses</u>	<u>Source</u>
1933	BURROWES HORTENSE R	R. L. Polk & Co.
	COLE W F MRS R	R. L. Polk & Co.
	DAVIS MARTHA CLK R	R. L. Polk & Co.
	FIX BARBARA WAITER R	R. L. Polk & Co.
	FLEET HELEN W MRS SUB LIBRN OKLD FREE LIBRARY R	R. L. Polk & Co.
	GOODWIN HELEN CLK R	R. L. Polk & Co.
	HALEY WILMA CLK R	R. L. Polk & Co.
	HANSON ANNIE R	R. L. Polk & Co.
	HAWKINS M E MRS R	R. L. Polk & Co.
	HOLMAN H K MRS R	R. L. Polk & Co.
	HOUTZ MILDRED HOTEL MGR YWCA R	R. L. Polk & Co.
	HOWELL GERTRUDE ASST LIBRN OKLD FREE LIBRARY R	R. L. Polk & Co.
	HUNNEMAN DELLA R	R. L. Polk & Co.
	JOHNSON MILDRED FOOD CHECKER R	R. L. Polk & Co.
	KELLER ERNESTINE O R	R. L. Polk & Co.
	KNAPP VIDA C TCHR OKLD PUB SCH R	R. L. Polk & Co.
	LIVINGSTON KATHRYN STEN PRUDENTIAL INS CO R	R. L. Polk & Co.
	MARSHALL EVANGELINE ASST CAFE DIR YWCA R	R. L. Polk & Co.
	MCDONALD DELLA C MRS SLSWN R	R. L. Polk & Co.
	MCMURRAY EMILY O R	R. L. Polk & Co.
	MILLER HATTIE MRS R	R. L. Polk & Co.
	POIRIER YVONNE R	R. L. Polk & Co.
	SCHMITZ MARGUERITE TCHR OKLD PUB SCH R	R. L. Polk & Co.
	SMITHERAM IRIS TCHR OKLD PUB SCH R	R. L. Polk & Co.
	SUTPHEN C HELEN MRS R	R. L. Polk & Co.
	TAYLOR STELLA MRS KITCHENWKR R	R. L. Polk & Co.
	TOURNIER ALICE M R	R. L. Polk & Co.
	VAN HORN RUA TCHR OKLD PUB SCH R	R. L. Polk & Co.
	WELLS MARY L WAITER R	R. L. Polk & Co.

FINDINGS

<u>Year</u>	<u>Uses</u>	<u>Source</u>
1933	Y W C A MARGARET L MATTHEW GENL SEC HILDA LAAKSO BUS SEC ADMINISTRATION BLD	R. L. Polk & Co.
1928	M Myrtle S tchr OPS R	R.L. Polk and Co of California
	Stuckey Alice R	R.L. Polk and Co of California
	Sugarman Eva Mrs R	R.L. Polk and Co of California
	Talmadge azel R	R.L. Polk and Co of California
	Tonsley Helen sten J W Leavitt & Co R	R.L. Polk and Co of California
	Vernon Edith cook R	R.L. Polk and Co of California
	Marion elk Okid Title Ins & Guar Co R	R.L. Polk and Co of California
	Office Violet R	R.L. Polk and Co of California
	Y W C A Margaret Matthew Gen Sec Rhoda E New ell Bus Sev Administration Bldgs Hotel and Cafeteria	R.L. Polk and Co of California
	Raycroft Marvel bkpr Pac Elec Clock Co R	R.L. Polk and Co of California
	62d Marguerite tchr OPS R	R.L. Polk and Co of California
	Agua Ruth E sten L H Bennett R	R.L. Polk and Co of California
	Bendaux Beatrice R	R.L. Polk and Co of California
	Telegraph Marie D sten Pike & West R	R.L. Polk and Co of California
	Chapel Frances R	R.L. Polk and Co of California
	Dolan Bernadine C Mrs office mgr Mc Quay Norris Mfg Co R	R.L. Polk and Co of California
	boldt Louise tchr OPS R	R.L. Polk and Co of California
	Dudley Chas Mrs R	R.L. Polk and Co of California
	Everson Augusta Mrs R	R.L. Polk and Co of California
	Flow er Carolyn Mrs R	R.L. Polk and Co of California
	Glencort M L Mrs R	R.L. Polk and Co of California
	HARRIS M Louise Mrs H	R.L. Polk and Co of California
	Heide Evelyn elk YWCA R	R.L. Polk and Co of California
	Holyoake R Mrs R	R.L. Polk and Co of California
	tist Marit sten Federal Land Bank R	R.L. Polk and Co of California
	av Inez R	R.L. Polk and Co of California
	Kessler Irma tchr OPS R	R.L. Polk and Co of California
	h Vida C tchr OPS R	R.L. Polk and Co of California
	Dw ight L G Mrs R	R.L. Polk and Co of California

FINDINGS

<u>Year</u>	<u>Uses</u>	<u>Source</u>
1928	the Mabel F tchr OPS R	R.L. Polk and Co of California
	Mc Anna cashr Jackson Furn Co ri R	R.L. Polk and Co of California
1925	WOMEN S EMP BUREAU	R. L. Polk & Co. of California
	Y BEAUTY PARLOR	R. L. Polk & Co. of California
	YOUNG WOMEN S CHRISTIAN ASSN	R. L. Polk & Co. of California
1920	Y W C A CAMPAIGN OFC	R. L. Polk & Co. of California
	Y W C A	R. L. Polk & Co. of California
	Y W C A EMPL BUREAU	R. L. Polk & Co. of California

1516 WEBSTER ST

<u>Year</u>	<u>Uses</u>	<u>Source</u>
1970	DAGMAR S COIFFURES ALAMEDA	Pacific Telephone Directory
	DAGMAR S COIFFURES ALAMEDA	Pacific Telephone Directory
1955	WEBSTER PERMANENT WAVE SHOP ALAMEDA	The Pacific Telephone & Telegraph Co.
1945	WEBSTER PERMANENT WAVE SHOP ALAMEDA	The Pacific Telephone & Telegraph Co.
1938	PAGE BEAUTY SALON THE	Pacific Telephone
1933	BAIER MARIE E BEAUTY SHOP ALAMEDA	R. L. Polk & Co.

1517 WEBSTER ST

<u>Year</u>	<u>Uses</u>	<u>Source</u>
1970	PACIFIC FURNITURE RENTALS ALAMEDA	Pacific Telephone Directory
1933	STILLING HARRY S (MAMIE) VARIETY STORE ALAMEDA	R. L. Polk & Co.

1518 WEBSTER ST

<u>Year</u>	<u>Uses</u>	<u>Source</u>
1970	A A REFRIGERATOR RENTALS & SALES ALAMEDA	Pacific Telephone Directory
1950	PANOS GEORGE R	The Pacific Telephone & Telegraph Co.
	SEA CAVE & STEAK HOUSE ALANMEDA	The Pacific Telephone & Telegraph Co.
1945	PANOS GEORGE R ALAMEDA	The Pacific Telephone & Telegraph Co.
	ALAMEDA SEA CAVE & STEAK HOUSE ALAMEDA	The Pacific Telephone & Telegraph Co.
1938	BROWN EMMA R	Pacific Telephone

FINDINGS

<u>Year</u>	<u>Uses</u>	<u>Source</u>
1933	BROWN JOS MGR MRS EMMA BROWN R ALAMEDA	R. L. Polk & Co.
	BROWN EMMA MRS DRY GDS ALAMEDA	R. L. Polk & Co.

1519 WEBSTER ST

<u>Year</u>	<u>Uses</u>	<u>Source</u>
1970	SUZANNE S PASTRY SHOPPE ALAMEDA	Pacific Telephone Directory
1945	SUPERIOR BAKERY ALAMEDA	The Pacific Telephone & Telegraph Co.
1938	SUPERIOR BAKERY	Pacific Telephone
1933	ANOVICH LOUIS (LILLY) BAKERY ALAMEDA	R. L. Polk & Co.
1925	SUPERIOR HOME BAKERY	R. L. Polk & Co. of California

1520 WEBSTER ST

<u>Year</u>	<u>Uses</u>	<u>Source</u>
1970	SCOTTS FLORIST ALAMEDA	Pacific Telephone Directory
1945	ROSS GIRTRUDE M R	The Pacific Telephone & Telegraph Co.
	SCOTT D D FIRST ALAMEDA	The Pacific Telephone & Telegraph Co.
1938	CALIF CLEANERS & DYERS	Pacific Telephone
	ROSS GIRTRUDE M R	Pacific Telephone
1933	WANDERER LOUIS (ROSE) CLO CLNR ALAMEDA	R. L. Polk & Co.
	POST STERLEY H RADIO REPR R	R. L. Polk & Co.
	POST MA M MRS CHIROPRACTOR	R. L. Polk & Co.
	POST HOWARD A (VA) CHIROPODIST	R. L. Polk & Co.
	DEWING HUBERT L R	R. L. Polk & Co.
	DEWING MORRIS L CLK R	R. L. Polk & Co.
	LOCKEY ARTH RADIO REPR R	R. L. Polk & Co.
1928	blvd Efflie L elk R	R.L. Polk and Co of California
	blvd Ela M w id Henry J H	R.L. Polk and Co of California
	Gleneort Lew is J cook R	R.L. Polk and Co of California
	Kermode Pearl slsw mn R	R.L. Polk and Co of California
	Knisley Margt sten R	R.L. Polk and Co of California
1925	CALIF CLEANERS & DYERS	R. L. Polk & Co. of California
	CRUZ J B R	R. L. Polk & Co. of California

FINDINGS

<u>Year</u>	<u>Uses</u>	<u>Source</u>
1920	CAL CLEANERS & DYERS	R. L. Polk & Co. of California
	JOSEPHS H A R	R. L. Polk & Co. of California

1521 WEBSTER ST

<u>Year</u>	<u>Uses</u>	<u>Source</u>
2017	UNITED CEREBRAL PALSY UCP	Cole Information Services
2006	GREEN DOOR THE	Haines Company, Inc.
2004	THE GREEN DOOR	Cole Information Services
1970	PEPPINO S DELICA TESSEN ALAMEDA	Pacific Telephone Directory
1962	Bonar Don H & Co investmnt realtor	Pacific Telephone
	Graham Donald H rltr	Pacific Telephone
	Metropolitan Builders	Pacific Telephone
	Metropolitan Realty Co	Pacific Telephone
	Steffensen Frank Metropolitan Rity Co	Pacific Telephone
	Steffensen Robt A Metropolitan Bldrs	Pacific Telephone
1955	BONAR DON H RLTR	The Pacific Telephone & Telegraph Co.
	STEFFENSEN A METROPOLITAN BUILDERS	The Pacific Telephone & Telegraph Co.
1950	JOHNSON FRED L RI EST	The Pacific Telephone & Telegraph Co.
1945	FRANKEL JOEL J UNFRMS ALAMEDA	The Pacific Telephone & Telegraph Co.
1943	Crane Harold Agnes pntr h	R. L. Polk & Co.
	Fletcher Emer J mech r	R. L. Polk & Co.
	Harless Benj r	R. L. Polk & Co.
	Le Brum Edw C clk r	R. L. Polk & Co.
	Le Brum Jas E clk r	R. L. Polk & Co.
	Mc Karley Louis Mrs smstrs r	R. L. Polk & Co.
	SILVERA Jos porter r	R. L. Polk & Co.
	SILVERIA Jos jan r	R. L. Polk & Co.
	SMITH Betty J clk r	R. L. Polk & Co.
	Smith Donald mech r	R. L. Polk & Co.
	Sparkman Harry C r	R. L. Polk & Co.
1938	MARSHALL EVA R R	Pacific Telephone
	WEST END PURITY MARKET	Pacific Telephone
1933	MCKIPE HENRY C LAWYER H	R. L. Polk & Co.

FINDINGS

<u>Year</u>	<u>Uses</u>	<u>Source</u>
1933	MCKE BILDEN M (ANNE B) INS ADJ R	R. L. Polk & Co.
	VAN PROOYEN CORNELIUS (CLARA) MEATS ALAMEDA	R. L. Polk & Co.
1925	WEST END PURITY MARKET	R. L. Polk & Co. of California
	MCKE HENRY C R	R. L. Polk & Co. of California
1920	WEST END MARKET	R. L. Polk & Co. of California
	MCKE HENRY C R	R. L. Polk & Co. of California
	MARTEL WM R	R. L. Polk & Co. of California

1523 WEBSTER ST

<u>Year</u>	<u>Uses</u>	<u>Source</u>
2017	PEOPLES CHOICE PRINTING	Cole Information Services
	FIRST AMENDMENT	Cole Information Services
2009	MC PRODUCTIONS	Cole Information Services
	PEOPLES CHOICE PRINTING	Cole Information Services
1955	ALAMEDA PAINT & WALLPAPER CO ALAMEDA	The Pacific Telephone & Telegraph Co.
1945	ALAMEDA PAINT & WALLPAPER CO ALAMEDA	The Pacific Telephone & Telegraph Co.
1938	ALAMEDA PAINT & WALLPAPER STORE	Pacific Telephone
1933	PERETTO ISADORE (MARY) DELICATESSEN ALAMEDA	R. L. Polk & Co.

1524 WEBSTER ST

<u>Year</u>	<u>Uses</u>	<u>Source</u>
1962	Sacks Helen I	Pacific Telephone
1945	PLUMMER ALVIN L R	The Pacific Telephone & Telegraph Co.
1943	How ell Arth N r	R. L. Polk & Co.
	Plummer Alvin L Agnes bkpr h	R. L. Polk & Co.
	Smith Saml S bartndr r	R. L. Polk & Co.
	Sw an Christina asst G H Hagy r	R. L. Polk & Co.
	Ulmyre Jos carp r	R. L. Polk & Co.
	HOWELL Norman mech h	R. L. Polk & Co.
1938	PLUMMER ALVIN L R	Pacific Telephone
	HAGY GEORGE H FUNERAL DIRECTOR	Pacific Telephone

FINDINGS

<u>Year</u>	<u>Uses</u>	<u>Source</u>
1933	PLUMMER ALVIN L (AGNES) H	R. L. Polk & Co.
	HARROD HASKELL B ADDING MACH MECH R	R. L. Polk & Co.
	HAGY GEORGE H (VINCENA Z) FUNERAL DIRECTOR ALAMEDA	R. L. Polk & Co.
	BANKS CLARA MRS R	R. L. Polk & Co.
	HAGY GEORGE H (VINCENA Z) FUNERAL DIRECTOR ALAMEDA	R. L. Polk & Co.
1928	Quigley Alvin L Agnes real eat H	R.L. Polk and Co of California
	Wurdig Chas H miller R	R.L. Polk and Co of California
1925	MCDEVITT MRS M M R	R. L. Polk & Co. of California
1920	LAW T R R	R. L. Polk & Co. of California

1525 WEBSTER ST

<u>Year</u>	<u>Uses</u>	<u>Source</u>
2017	PEOPLES CHOICE PRINTING	Cole Information Services
2014	PEOPLES CHOICE PRINTING	Cole Information Services
2006	CENTER	Haines Company, Inc.
	CAFE AXE CULTURAL	Haines Company, Inc.
1970	TRANSAMERICA TITLE INSURANCE CO	Pacific Telephone Directory
	BLACK & WHITE LIQUOR STORE ALAMEDA	Pacific Telephone Directory
	NORTH AMERICAN TITLE INS CO SEE TRANSAMERICA TITLE INSURANCE CO	Pacific Telephone Directory
	TRANSAMERICA REAL ESTATE TAX SERVICE	Pacific Telephone Directory
1967	TRANSAMERICA TITLE INSURANCE	R. L. Polk Co.
1933	ANDRONICO THEO (IDA) GRO ALAMEDA	R. L. Polk & Co.
1925	LOTZ WM CH GROCER	R. L. Polk & Co. of California
1920	BROWNING HENRY GROCS & DLCTSN	R. L. Polk & Co. of California

1526 WEBSTER ST

<u>Year</u>	<u>Uses</u>	<u>Source</u>
1970	RED LAMP RESTRNT ALAMEDA	Pacific Telephone Directory
	RED LAMP THE ALAMEDA	Pacific Telephone Directory
1943	Kottinger Edw W prin Longfellow Sch r	R. L. Polk & Co.

FINDINGS

<u>Year</u>	<u>Uses</u>	<u>Source</u>
1938	KOTTINGER ROSALIND R	Pacific Telephone
1933	KOTTINGER EDW W PRIN OKLD PUB SCH R	R. L. Polk & Co.
	KOTTINGER LILLY M H	R. L. Polk & Co.
	KOTTINGER ROSALIND TCHR R	R. L. Polk & Co.
1928	Kottinger Edw W prin Durant Sch H	R.L. Polk and Co of California
	81st Rosalind tchr OPS R	R.L. Polk and Co of California
1925	KOTTINGER ROSALIND R	R. L. Polk & Co. of California
1920	KOTTINGER ROSALIND R	R. L. Polk & Co. of California

1527 WEBSTER ST

<u>Year</u>	<u>Uses</u>	<u>Source</u>
1970	CENTRAL BANK COMPUTER BUREAU	Pacific Telephone Directory
	FASHION DISCOUNT HOUSE ALAMEDA	Pacific Telephone Directory
1967	SOY AREA SOCIAL PLANNING	R. L. Polk Co.
	PLANNING	R. L. Polk Co.
	COUNTY COUNCIL OF SOCIAL	R. L. Polk Co.
	COUNCIL	R. L. Polk Co.
	UNITED BAY AREA CRUSADE	R. L. Polk Co.
	ALAMEDA COUNTY VOLUNTEER	R. L. Polk Co.
	BUREAU	R. L. Polk Co.
1955	THRIFTY MARKET ALAMEDA	The Pacific Telephone & Telegraph Co.
1945	THRIFTY MARKET ALAMEDA	The Pacific Telephone & Telegraph Co.
1938	CENTRAL FRUIT MARKET	Pacific Telephone
	MC S MARKET	Pacific Telephone
1933	BARONIAN FLORENCE L GRO ALAMEDA	R. L. Polk & Co.

1528 WEBSTER ST

<u>Year</u>	<u>Uses</u>	<u>Source</u>
2017	OAKLAND ASSOCIATION OF REALTORS	Cole Information Services
2014	OAKLAND ASSOC REALTORS	Cole Information Services
	OAKLAND ASSOCIATION REALTORS	Cole Information Services
2009	OAKLAND ASSOCIATION OF REALTORS	Cole Information Services
	MULTIPLE LISTING SERVICE INC	Cole Information Services
2006	MOORE B	Haines Company, Inc.

FINDINGS

<u>Year</u>	<u>Uses</u>	<u>Source</u>
2006	MULTIPLE LISTING	Haines Company, Inc.
	SVOAKLNDASN OAKLDASNOF	Haines Company, Inc.
	RLTRS MULTIPLE	Haines Company, Inc.
	OAKLD	Haines Company, Inc.
	ASSOCIATION OF	Haines Company, Inc.
	REALTORS	Haines Company, Inc.
2004	EAST BAY WCR	Cole Information Services
	MULTIPLE LISTING SERVICE INC	Cole Information Services
	B MOORE	Cole Information Services
2000	SMARTSIGN	Pacific Bell
	OAKLAND ASSOCIATION OF REALTORS	Pacific Bell
	OAKLAND ASSOCIATION OF REALTORS	Pacific Bell
1999	OAKLAND ASSOCIATION OF REALTORS MULTIPLE LISTING SERVICE	Cole Information Services
	SMARTSIGN	Cole Information Services
	MULTIPLE LISTING SERVICE OAKLAND ASSOCIATION OF REALTORS	Cole Information Services
1996	SMARTSIGN	PACIFIC BELL DIRECTORY
	OAKLAND ASSOCIATION OF REALTORS	PACIFIC BELL DIRECTORY
	OAKLAND ASSOCIATION OF REALTORS	PACIFIC BELL DIRECTORY
1994	MULTIPLE LISTING SVC	Cole Information Services
	OAKLAND ASSOCIATION REALTORS	Cole Information Services
1992	OAKLAND ASSOCIATION OF REALTORS	PACIFIC BELL DIRECTORY
	OAKLAND ASSOCIATION OF REALTORS	PACIFIC BELL DIRECTORY
1986	Oakland Community Housing Resource Board	PACIFIC BELL WHITE PAGES
1970	BANK OF AMERICA N T & S A	Pacific Telephone Directory
	O R E B MULTIPLE LISTING SERVICE	Pacific Telephone Directory
	OAKLAND REAL ESTATE BOARD	Pacific Telephone Directory
1967	SERVICE	R. L. Polk Co.
	OAKLAND REAL ESTATE BOARD	R. L. Polk Co.
	O R E B MULTIPLE LISTING	R. L. Polk Co.
1962	OAKLAND REAL ESTATE BOARD	Pacific Telephone

FINDINGS

<u>Year</u>	<u>Uses</u>	<u>Source</u>
1962	Oakland Real Estate Board Multiple Listing Division	Pacific Telephone
1955	MULTIPLE LISTING DIVISION O R E B	The Pacific Telephone & Telegraph Co.
	O R E B MULTIPLE LISTING DIVISION	The Pacific Telephone & Telegraph Co.
	OAKLAND REAL ESTATE BOARD	The Pacific Telephone & Telegraph Co.
	REAL ESTATE BOARD OAKLAND	The Pacific Telephone & Telegraph Co.
1950	OAKLAND REAL ESTATE BOARD	The Pacific Telephone & Telegraph Co.
	REAL ESTATE BOARD OAKLAND	The Pacific Telephone & Telegraph Co.
1945	BANK OF AMERICA NATIONAL TRUST & SAVINGS ASSOCIATION	The Pacific Telephone & Telegraph Co.
1943	ALAMEDA	R. L. Polk & Co.
1938	BANK OF AMERICA NATIONAL TRUST & SAVINGS ASSOCIATION	Pacific Telephone
1933	BANK OF AMERICA NATIONAL TRUST & SAVINGS ASSOCIATION (HEAD OFFICE SAN FRANC	R. L. Polk & Co.
	WEBSTER STREET BRANCH BANK OF AMERICA NATIONAL TRUST & SAVINGS ASSN C R OHL	R. L. Polk & Co.

1529 WEBSTER ST

<u>Year</u>	<u>Uses</u>	<u>Source</u>
1955	CALIF STATE OF	The Pacific Telephone & Telegraph Co.
	CALIF STATE OF	The Pacific Telephone & Telegraph Co.
	CALIF STATE OF	The Pacific Telephone & Telegraph Co.
1950	CALIF STATE OF (CONTD) DEPT OF PUBLIC HEALTH BUREAU OF ADULT HEALTH	The Pacific Telephone & Telegraph Co.
	CALIF STATE OF (CONTD) DEPT OF PUBLIC HEALTH BUREAU OF ADULT HEALTH	The Pacific Telephone & Telegraph Co.
	COMMERCIAL PROFESSIONAL	The Pacific Telephone & Telegraph Co.
1943	Cross Richd M r	R. L. Polk & Co.
	Drury Geo carp r	R. L. Polk & Co.
	Hill Edw R driver r	R. L. Polk & Co.
	Humboldt Henry B mldr PW r	R. L. Polk & Co.
	Maurits Sture carp r	R. L. Polk & Co.
	Peterson Claude A mech r	R. L. Polk & Co.
	Sassenberg John J cook r	R. L. Polk & Co.

FINDINGS

<u>Year</u>	<u>Uses</u>	<u>Source</u>
1943	Spangler Ruben mech r	R. L. Polk & Co.
	Von Caroline E wid F W h	R. L. Polk & Co.
	Waite Phillip sta eng r	R. L. Polk & Co.
1933	NELSON MEAT CO	R. L. Polk & Co.
	SMITH MAY MRS MLNR	R. L. Polk & Co.
	VON FAULKENSTEIN CAROLINE E MRS H	R. L. Polk & Co.
1928	Von Falkenstein Carolyn H	R.L. Polk and Co of California
	R	R.L. Polk and Co of California
	Von Caroline E real est	R.L. Polk and Co of California
	Rose Edith Mrs restrw kr R	R.L. Polk and Co of California
1925	VON FALKENSTEIN C E R	R. L. Polk & Co. of California
	PROBST E J CALIF MARKET	R. L. Polk & Co. of California
1920	PROBST E J CAL MARKET	R. L. Polk & Co. of California
	STUART D K R	R. L. Polk & Co. of California
1530 WEBSTER ST		
<u>Year</u>	<u>Uses</u>	<u>Source</u>
1945	PAINTING & DECORATING CONTRACTORS ASSN OF ALAMEDA CO INC	The Pacific Telephone & Telegraph Co.
	CLEARMAN WINGER RL EST ALAMEDA	The Pacific Telephone & Telegraph Co.
1531 WEBSTER ST		
<u>Year</u>	<u>Uses</u>	<u>Source</u>
2006	SUNNY RELAX CENTER	Haines Company, Inc. Haines Company, Inc.
1994	ROUND TABLE PIZZA	Cole Information Services
1970	HAPPY GIFTS ALAMEDA	Pacific Telephone Directory
1955	CALIF STATE OF	The Pacific Telephone & Telegraph Co.
	CALIF STATE OF	The Pacific Telephone & Telegraph Co.
	CALIF STATE OF	The Pacific Telephone & Telegraph Co.
	CALIF STATE OF	The Pacific Telephone & Telegraph Co.
	CALIF STATE OF	The Pacific Telephone & Telegraph Co.
	UNITED STATES GOVERNMENT	The Pacific Telephone & Telegraph Co.
1950	CALIF STATE OF (CONTD) DEPT OF PUBLIC HEALTH BUREAU OF ADULT HEALTH	The Pacific Telephone & Telegraph Co.

FINDINGS

<u>Year</u>	<u>Uses</u>	<u>Source</u>
1933	HARRIS & SON (H B AND G T HARRIS) WATCH REPRS ALAMEDA	R. L. Polk & Co.
1925	TRAUBE L R	R. L. Polk & Co. of California

1532 WEBSTER ST

<u>Year</u>	<u>Uses</u>	<u>Source</u>
1970	ALAMEDA DISCOUNT ALAMEDA	Pacific Telephone Directory
1945	COUPE HARDWARE & ELECTRIC CO ALAMEDA	The Pacific Telephone & Telegraph Co.
1938	COUPE HARDWARE & ELECTRIC CO	Pacific Telephone
	FAGALDE C A R	Pacific Telephone
	RHODES E D R	Pacific Telephone
1933	CARPENTER FRANK BARBER R	R. L. Polk & Co.
	FORD GEO (IDA) R	R. L. Polk & Co.
	HOFAS MARGT M MRS FURN RMS	R. L. Polk & Co.
	MEAD MAY RESTRWKR R	R. L. Polk & Co.
	MEADE FAY MRS WAITER R	R. L. Polk & Co.
	RHODES EMERY (LILLIAN) R	R. L. Polk & Co.
	SAMBERG IDA R	R. L. Polk & Co.
	WALSH CORA MRS R	R. L. Polk & Co.
1928	Forde Geo H Ida K waiter H	R.L. Polk and Co of California
	h Oscar Lena carp H	R.L. Polk and Co of California
	av Mary E Mrs di str R	R.L. Polk and Co of California
	Hofsas John F Margt H	R.L. Polk and Co of California
	Olvera Mabyl mer Cinrs & Dyers Assn of East Bay Counties H	R.L. Polk and Co of California
	i Ruth sten Conrs & Dyers Assn of East Bay Counties R	R.L. Polk and Co of California
	Tarleton Nancy B nurse R	R.L. Polk and Co of California
1925	HOFAS J F APTS	R. L. Polk & Co. of California
1920	FAGALDE MRS C R	R. L. Polk & Co. of California

1533 WEBSTER ST

<u>Year</u>	<u>Uses</u>	<u>Source</u>
1970	ALBURTS MENS WEAR	Pacific Telephone Directory

FINDINGS

<u>Year</u>	<u>Uses</u>	<u>Source</u>
1955	LONGS DRUG STORES	The Pacific Telephone & Telegraph Co.
1938	LUCKY MARKETS	Pacific Telephone
1933	GIUGNI NELLA MRS HEMSTITCHING ALAMEDA	R. L. Polk & Co.
1925	ENCINAL EXPRESS	R. L. Polk & Co. of California
	MACKENZIE J D EXP	R. L. Polk & Co. of California
1920	STAR TAILOR	R. L. Polk & Co. of California

1534 WEBSTER ST

<u>Year</u>	<u>Uses</u>	<u>Source</u>
1928	Deter aruno as latr R	R.L. Polk and Co of California

1535 WEBSTER ST

<u>Year</u>	<u>Uses</u>	<u>Source</u>
2004	OCCUPANT UNKNOWN	Cole Information Services
2000	KIM S ART GALLERY	Pacific Bell
	WORLD OPTOMETRY	Pacific Bell
1999	KIMS ART GALLERY	Cole Information Services
	KIM MIHWA OD	Cole Information Services
	WORLD VISION OPTOMETRY	Cole Information Services
1994	AMERICAN PRINTING CO	Cole Information Services
1970	UNITED CRUSADE	Pacific Telephone Directory
	UNITED BAY AREA CRUSADE	Pacific Telephone Directory
	ALAMEDA COUNTY UNITED FUND	Pacific Telephone Directory
1967	GUARDIAN TITLE CO	R. L. Polk Co.
1962	Green Chas H Guardian Title Co	Pacific Telephone
	GUARDIAN TITLE COMPANY	Pacific Telephone
	Land Title Co of Alameda County see Guardian Title Co	Pacific Telephone
1933	SKELLY SAML (VIOLA) HDW ALAMEDA	R. L. Polk & Co.
1928	& a Adamson Co Inc D P Adamson sec treas mgr printers	R.L. Polk and Co of California

1536 WEBSTER ST

<u>Year</u>	<u>Uses</u>	<u>Source</u>
1938	MEHRTENS C G RL EST	Pacific Telephone

FINDINGS

<u>Year</u>	<u>Uses</u>	<u>Source</u>
1933	WEST END BUILDING ASSN INC H M POND PRES J L NIELD V-PRES H A WEICHART SEC	R. L. Polk & Co.
1925	MEHRTENS H G RL EST	R. L. Polk & Co. of California
1920	MEHRTENS H G RL EST	R. L. Polk & Co. of California

1537 WEBSTER ST

<u>Year</u>	<u>Uses</u>	<u>Source</u>
2017	COUNTY OF ALAMEDA	Cole Information Services
	STOPWASTE ORG	Cole Information Services
2014	STOPWASTEORG	Cole Information Services
2009	STOPWASTE ORG	Cole Information Services
	WOODMAN OF WORLD LF INSUR SOC	Cole Information Services
	SUPREME INSURANCE SERVICES	Cole Information Services
2004	ARKANSAS STREET PROPERTY	Cole Information Services
	WOODMAN OF WORLD LF INSUR SOC	Cole Information Services
2000	200 REMAN & ASSOCIATES	Pacific Bell
	201 WAGNER NIELS DC	Pacific Bell
	204 STEIN & TAYLOR PROPERTIES	Pacific Bell
	204 STEIN & TAYLOR PROPERTIES	Pacific Bell
1999	WEST ARLENE ATTORNEY	Cole Information Services
	STEIN & TAYLOR PROPERTIES	Cole Information Services
	R & S LAW OFFICES	Cole Information Services
	RAMIREZ DONALD A ATTORNEY	Cole Information Services
	WAGNER NIELS DC	Cole Information Services
	A PLUS COMPUTERS	Cole Information Services
1996	B BELLEVUE CAPITAL MANAGEMENT	PACIFIC BELL DIRECTORY
	G DONPEDRO S TERMITE CONTROL CO	PACIFIC BELL DIRECTORY
1994	COLLECTORS INTERNATIONAL NTWRK	Cole Information Services
	DONPEDROS FINANCIAL SVC	Cole Information Services
	DON PEDROS TERMITE CONTROL CO	Cole Information Services
1992	INTERNATIONAL COLLECTORS NETWORK	PACIFIC BELL DIRECTORY
	AMERICAN PRINTING	PACIFIC BELL DIRECTORY
	G DONPEDRO S TERMITE CONTROL CO	PACIFIC BELL DIRECTORY

FINDINGS

<u>Year</u>	<u>Uses</u>	<u>Source</u>
1992	G DONPEDRO S FINANCIAL SERVICES	PACIFIC BELL DIRECTORY
1991	Deaf Counseling & Referral Agency	PACIFIC BELL WHITE PAGES
1986	Clayton Visual Communications	PACIFIC BELL WHITE PAGES
	Clayton Vivian Ph D	PACIFIC BELL WHITE PAGES
	System Parking Of Northern California Inc	PACIFIC BELL WHITE PAGES
	System 99	PACIFIC BELL WHITE PAGES
1970	ALAMEDA COUNTY TUBERCULOSIS & HEALTH ASSN	Pacific Telephone Directory
	BECKWITH JOHN A INS AGENCY	Pacific Telephone Directory
	BECKWITH MIRIAM C INS	Pacific Telephone Directory
	EBERHART GEO P COMPANY INS	Pacific Telephone Directory
	EMPHYSEMA TUBERCULOSIS & HEALTH ASSN	Pacific Telephone Directory
	ORR JAMES O & CO INS	Pacific Telephone Directory
	SPROUSE REITZ CO INC	Pacific Telephone Directory
	TUBERCULOSIS & HEALTH ASSN OF ALAMEDA COUNTY	Pacific Telephone Directory
1967	LAND TITLE BUILDING	R. L. Polk Co.
	PACIFIC TELEPHONE TELEGRAPH EAST BAY OFC	R. L. Polk Co.
	ALLEN DEAN H REAL EST	R. L. Polk Co.
	APPRAISERS	R. L. Polk Co.
	ALLEN JAMES D REAL EST	R. L. Polk Co.
	APPRAISER	R. L. Polk Co.
	EBERHART GEO P CO INS	R. L. Polk Co.
	HANSEN JOHN T LWYR	R. L. Polk Co.
	HUGHES ROBT L LWYR	R. L. Polk Co.
1962	De Korne Jas R Purchasers Acceptance Co	Pacific Telephone
	Gifford Jack Graves Mac Leod & Gifford attys	Pacific Telephone
	Graves Jay Graves Mac Leod & Gifford attys	Pacific Telephone
	Graves Mac Leod & Gifford attys	Pacific Telephone
	Mac Leod Donald Graves Mac Leod & Gifford attys	Pacific Telephone

FINDINGS

<u>Year</u>	<u>Uses</u>	<u>Source</u>
1962	PURCHASERS ACCEPTANCE CO	Pacific Telephone
	PURCHASERS SERVICE CORP	Pacific Telephone
1955	HORWINSKI PRINTING CO PRNTRS & PUBS	The Pacific Telephone & Telegraph Co.
	HUEBBE E H BOOKBNDNG	The Pacific Telephone & Telegraph Co.
1950	ANDERSEN ARTHUR R GOODHUE PRINTING CO	The Pacific Telephone & Telegraph Co.
	HORWINSLTLI PRINTING CO PRNTRS & PUBS	The Pacific Telephone & Telegraph Co.
	HUEBBE E H BOOKBNDNG	The Pacific Telephone & Telegraph Co.
	KENNEDY ALFRED B WESTGATE PRESS	The Pacific Telephone & Telegraph Co.
	KENNEDY LAWTON R WESTGATE PRESS	The Pacific Telephone & Telegraph Co.
	WESTGATE PRESS	The Pacific Telephone & Telegraph Co.
1945	ANDERSEN ARTHUR R GOODHUE PRINTING CO	The Pacific Telephone & Telegraph Co.
	GOODHUE PRINTING CO	The Pacific Telephone & Telegraph Co.
	GRIFFIN BROS TYPESETTERS	The Pacific Telephone & Telegraph Co.
	GRIFFIN W H BUD GRIFFIN BROS TYPESETTERS	The Pacific Telephone & Telegraph Co.
	HORWINSKI PRINTING CO PRNTRS & PUBS	The Pacific Telephone & Telegraph Co.
	SPROUSE REITZ CO ALAMEDA	The Pacific Telephone & Telegraph Co.
1943	Goodhue Geo B printer	R. L. Polk & Co.
	Graphic Arts Building	R. L. Polk & Co.
	Horw inski Printing Co Max Horw inski pres Gladys B Graybill sec treas	R. L. Polk & Co.
1938	ANDERSEN ARTHUR R GOODHAE PRINTING CO	Pacific Telephone
	GOODHUE PRINTING CO	Pacific Telephone
	GRIMMETT COMPOSITION CO	Pacific Telephone
	HAGSTROM S FOOD STORES INC	Pacific Telephone
	HORWINSKI PRINTING CO PRNTRS & PUBS	Pacific Telephone
	HUEBBE E H BOOKBINDING	Pacific Telephone
	MULGREW CHAS R PRINTER	Pacific Telephone
1933	FEDERAL GOVERNMENT	R. L. Polk & Co.
	GRAPHIC ARTS BUILDING	R. L. Polk & Co.

FINDINGS

<u>Year</u>	<u>Uses</u>	<u>Source</u>
1933	HAGSTROM S FOOD STORES INC E A HAGSTROM PRES W B ROSEMOND V-PRES M W MCCART	R. L. Polk & Co.
	HORWINSKI PRINTING CO MAX HORWINSKI PRES EDW HORWINSKI V-PRES EDMUND HORWIN	R. L. Polk & Co.
	HUEBBE E H MRS A G ASHLEY MGR BKBNDRS	R. L. Polk & Co.
	MULGREW CHAS R (MAY) PRINTER	R. L. Polk & Co.
1928	Graphic Arts Bldg	R.L. Polk and Co of California
	av Composition Co Sami Grimmett pres E E Rhoads v pres Mary Larits sec linotyping	R.L. Polk and Co of California
	Huebbe Edw in H Margt B bkbnd R	R.L. Polk and Co of California
	BRAY & Mulgrew H U Bray C R Mulgrew printers	R.L. Polk and Co of California
	Hollyw ood Printing Co G B Goodhue pres A R Andersen sec	R.L. Polk and Co of California
1925	ADAMSON D P PRINTER	R. L. Polk & Co. of California
	BRAY & MULGREW PRINTERS	R. L. Polk & Co. of California
	FRENTROP L CO	R. L. Polk & Co. of California
	GOODHUE PRINTING CO	R. L. Polk & Co. of California
	MULGREW CHAS R PRINTER	R. L. Polk & Co. of California
	NISBET GRIMMETT CO	R. L. Polk & Co. of California
	VISIBLE RECORDS BUREAU	R. L. Polk & Co. of California

1538 WEBSTER ST

<u>Year</u>	<u>Uses</u>	<u>Source</u>
1945	LA FIESTA COCKTAIL LOUNGE ALAMEDA	The Pacific Telephone & Telegraph Co.
1933	COUPE GEO W (HELEN) ELEC SUPPLIES ALAMEDA	R. L. Polk & Co.
1925	ALAMEDA IMP CLUB	R. L. Polk & Co. of California
1920	ALAMEDA IMP CLUB	R. L. Polk & Co. of California

1539 WEBSTER ST

<u>Year</u>	<u>Uses</u>	<u>Source</u>
2017	CALIFORNIA MORTGAGE & REALTY INC	Cole Information Services
2014	CALIFORNIA MORTGAGE & REALTY INC	Cole Information Services
2006	REALTY INC	Haines Company, Inc.

FINDINGS

<u>Year</u>	<u>Uses</u>	<u>Source</u>
2006	CAMORTGAGEAND REALTY CA MORTGAGE AND	Haines Company, Inc. Haines Company, Inc. Haines Company, Inc.
2004	DAVID CHOO DINESH MANIAR CALIFORNIA PLAN INC CALIFORNIA MORTGAGE & REALTY INC	Cole Information Services Cole Information Services Cole Information Services Cole Information Services
2000	CALIFORNIA MORTGAGE AND REALTY INC	Pacific Bell
1999	CALIFORNIA MORTGAGE AND REALTY INCORPORATED	Cole Information Services
1996	DEAF COUNSELING & REFERRAL AGENCY	PACIFIC BELL DIRECTORY
1994	D C A R A INTERPRTR DCARA CA CT LAW&THE DEAF	Cole Information Services Cole Information Services Cole Information Services
1992	DEAF COUNSELING & REFERRAL AGENCY	PACIFIC BELL DIRECTORY
1986	Drinking Driver One Year Program	PACIFIC BELL WHITE PAGES
1970	CENTRAL VALLEY NATIONAL BANK CHARTER PACIFIC DIVISION OF CENTRAL VALLEY NATIONAL BANK	Pacific Telephone Directory Pacific Telephone Directory
1967	DIETERICH POST CO BLUE PRINTING	R. L. Polk Co. R. L. Polk Co.
1962	DIETERICH POST CO prntng Oakland Blue Print Co Post Dieterich Co prntng	Pacific Telephone Pacific Telephone Pacific Telephone
1955	DIETERICH POST CO OAKLAND BLUE PRINT CO POST-DIETERICH CO PRNTNG	The Pacific Telephone & Telegraph Co. The Pacific Telephone & Telegraph Co. The Pacific Telephone & Telegraph Co.
1950	DIETERICH POST CO BLUE PRINTING	The Pacific Telephone & Telegraph Co.
1945	DIETERICH POST CO	The Pacific Telephone & Telegraph Co.
1943	Dieterich Post Co blue printers F W Schlichting mgr	R. L. Polk & Co.
1938	GARBER EARL D POST-DIETERICH CO PRINTING DIETERICH-POST CO	Pacific Telephone Pacific Telephone Pacific Telephone

FINDINGS

<u>Year</u>	<u>Uses</u>	<u>Source</u>
1933	MILLER LEO (JOSEPHINE) CLO CLNR ALAMEDA	R. L. Polk & Co.
	DIETERICH POST CO VICTOR O POST MGR ENGINEERS SUPP	R. L. Polk & Co.
1925	STEFAN M R	R. L. Polk & Co. of California
	HALL GLOCKLER & CO	R. L. Polk & Co. of California

1540 WEBSTER ST

<u>Year</u>	<u>Uses</u>	<u>Source</u>
1967	NO RETURN	R. L. Polk Co.
1955	BARKER TILTON FURNITURE CO	The Pacific Telephone & Telegraph Co.
1945	BARKER TILTON FURNITURE CO ALAMEDA	The Pacific Telephone & Telegraph Co.
1938	MACMARR STORES	Pacific Telephone
1933	SAFEWAY STORES INC LEW COOK DM MGR JAMES TAYLOR DIST MGR DAVE KIMMEL DIST	R. L. Polk & Co.
1928	av Chas S dentist	R.L. Polk and Co of California
	R	R.L. Polk and Co of California
	son Prank F H	R.L. Polk and Co of California
1925	WESTON F F R	R. L. Polk & Co. of California
1920	WESTON F F R	R. L. Polk & Co. of California

1541 WEBSTER ST

<u>Year</u>	<u>Uses</u>	<u>Source</u>
1970	SIR GUY S ALAMEDA	Pacific Telephone Directory
1933	WINGER & CLEARMAN (W R WINGER V H CLEARMAN) RESTR ALAMEDA	R. L. Polk & Co.
1920	TAKI MRS R	R. L. Polk & Co. of California

1542 WEBSTER ST

<u>Year</u>	<u>Uses</u>	<u>Source</u>
1925	MUTUAL CREAMERY CO	R. L. Polk & Co. of California

1543 WEBSTER ST

<u>Year</u>	<u>Uses</u>	<u>Source</u>
1970	SAL S BUY & SELL ALAMEDA	Pacific Telephone Directory

FINDINGS

<u>Year</u>	<u>Uses</u>	<u>Source</u>
1970	MINICI PAT ALAMEDA	Pacific Telephone Directory
1955	LAKEHURST POULTRY & FISH MARKET ALAMEDA	The Pacific Telephone & Telegraph Co.
1938	HORWINSKI J MISS R	Pacific Telephone
	NEEDLE SHOP & DRESSES THE	Pacific Telephone
1933	GROVES LAURA B MRS LADIES CLO ALAMEDA	R. L. Polk & Co.
1928	Dallin Otto Reka jw lr H	R.L. Polk and Co of California
1925	HORWINSKI MISS J R	R. L. Polk & Co. of California

1544 WEBSTER ST

<u>Year</u>	<u>Uses</u>	<u>Source</u>
1943	Sanchez Jose waiter r	R. L. Polk & Co.
	Alarcon Dorothy M clk r	R. L. Polk & Co.
	Alarcon Louise Mrs h	R. L. Polk & Co.
	Alarcon Raymond lab r	R. L. Polk & Co.
	LEAL Louise R waiter r	R. L. Polk & Co.
	Marutske Raymond lab r	R. L. Polk & Co.
	Otto Paul tire repr r	R. L. Polk & Co.
	Reed Sylvester R tire repr r	R. L. Polk & Co.
1938	BROWN EDWARD J R	Pacific Telephone
	SCOTT D D FLORIST & PET SUPPLIES	Pacific Telephone
1933	ARMSBEE EDGAR M CLK R ALAMEDA	R. L. Polk & Co.
	BROWN EDW J (OLMIA) CARP H	R. L. Polk & Co.
1928	BROWN Clarence elk Smith Bros R	R.L. Polk and Co of California
	BROWN Clarence E elk R	R.L. Polk and Co of California
	Edw J Olivia H	R.L. Polk and Co of California
	Edw Edw J Olivia shipw kr H	R.L. Polk and Co of California
1925	NEPTUNE HOTEL	R. L. Polk & Co. of California
	BROWN EDWARD J R	R. L. Polk & Co. of California
1920	WILDE J S R	R. L. Polk & Co. of California

1545 WEBSTER ST

<u>Year</u>	<u>Uses</u>	<u>Source</u>
1970	LOU EVA BEAUTY SALON THE ALAMEDA	Pacific Telephone Directory

FINDINGS

<u>Year</u>	<u>Uses</u>	<u>Source</u>
1955	LOU-EVA BEAUTY SALON THE ALAMEDA	The Pacific Telephone & Telegraph Co.
1945	LOU-EVA BEAUTY SALON THE ALAMEDA	The Pacific Telephone & Telegraph Co.
1938	LOU EVA BEAUTY SALON THE	Pacific Telephone
1933	WITTUSEN EDW R FLORIST ALAMEDA	R. L. Polk & Co.

1546 WEBSTER ST

<u>Year</u>	<u>Uses</u>	<u>Source</u>
1970	JOHNNY S LOCKER CLUB ALAMEDA	Pacific Telephone Directory
	HOTEL WEBSTER COCKTAIL LOUNGE ALAMEDA	Pacific Telephone Directory
	JOHNNY S COCKTAIL LOUNGE ALAMEDA	Pacific Telephone Directory
1950	WEBSTER TAVERN	The Pacific Telephone & Telegraph Co.
1938	WHITMORE A WEBSTER ST CLEANERS	Pacific Telephone
1933	LINCOLN WEBSTER HOTEL W B CRUMP MGR ALAMEDA	R. L. Polk & Co.
	CRUMP WM B (ALVINA J) MGR LINCOLN WEBSTER HOTEL H ALAMEDA	R. L. Polk & Co.

1547 WEBSTER ST

<u>Year</u>	<u>Uses</u>	<u>Source</u>
1970	DICK S BARBER SHOP ALAMEDA	Pacific Telephone Directory
1933	DISCHL SAUL (SARAH) BARBER ALAMEDA	R. L. Polk & Co.

1548 WEBSTER ST

<u>Year</u>	<u>Uses</u>	<u>Source</u>
1970	CHARLIE SOUZA S BARBER SHOP ALAMEDA	Pacific Telephone Directory
1945	HOUCK ANDREW J HOUCK & HUBNER ALAMEDA	The Pacific Telephone & Telegraph Co.
	HOUCK & HUBNER PAINTRS ALAMEDA	The Pacific Telephone & Telegraph Co.
1938	WEBSTER STREET CLEANERS	Pacific Telephone
	HUBNER CARL A WEBSTER STREET CLEANERS	Pacific Telephone
1933	WHITAKER JOHN W CLO CLNR ALAMEDA	R. L. Polk & Co.

FINDINGS

1549 WEBSTER ST

<u>Year</u>	<u>Uses</u>	<u>Source</u>
1955	BELLTON SHOE REPAIR SYSTEM	The Pacific Telephone & Telegraph Co.
1933	CARLISLE JOHN (DOROTHY K) SHOE REPR ALAMEDA	R. L. Polk & Co.

1550 WEBSTER ST

<u>Year</u>	<u>Uses</u>	<u>Source</u>
1970	LORETTA S BEAUTY SALON ALAMEDA	Pacific Telephone Directory
1955	TODDY S APPAREL ALAMEDA	The Pacific Telephone & Telegraph Co.
1943	JOHNSON Hazel S Mrs mgr F E Compton & Co r	R. L. Polk & Co.

1551 WEBSTER ST

<u>Year</u>	<u>Uses</u>	<u>Source</u>
1970	BAJUK JOHN H DNTST ALAMEDA	Pacific Telephone Directory
	KAMENY LOUIS MD	Pacific Telephone Directory
1955	BAJUK JOHN H DNTST ALAMEDA	The Pacific Telephone & Telegraph Co.
1950	KAL S MEN S CITHING	The Pacific Telephone & Telegraph Co.
1945	GARRETT BERNARD R DR OPTMTRST ALAMEDA	The Pacific Telephone & Telegraph Co.
1938	BAJUK JOHN H DENTIST	Pacific Telephone
1933	BAJUK JOHN H (LEONA) DENTIST ALAMEDA	R. L. Polk & Co.

1552 WEBSTER ST

<u>Year</u>	<u>Uses</u>	<u>Source</u>
1970	LA FIESTA COCKTAIL LOUNGE ALAMEDA	Pacific Telephone Directory
1945	BROWN FORREST HICKMAN GROCERY ALAMEDA	The Pacific Telephone & Telegraph Co.
	HICKMAN GROCERY ALAMEDA	The Pacific Telephone & Telegraph Co.
1938	HICKMAN GROCERY	Pacific Telephone
1933	HICKMAN GEO W (LILLIE) GRO ALAMEDA	R. L. Polk & Co.
1925	HICKMAN GEO W GROC	R. L. Polk & Co. of California
1920	HICKMAN GEO W GROC	R. L. Polk & Co. of California

FINDINGS

1553 WEBSTER ST

<u>Year</u>	<u>Uses</u>	<u>Source</u>
1955	WEBSTER PHARMACY ALAMEDA	The Pacific Telephone & Telegraph Co.
	ELROD MURRAY WEBSTER PHARMACY ALAMEDA	The Pacific Telephone & Telegraph Co.
	MURRAY ELROD WEBSTER PHARMACY ALAMEDA	The Pacific Telephone & Telegraph Co.
	SKINNER J E WEBSTER PHARMACY ALAMEDA	The Pacific Telephone & Telegraph Co.
	SKINNER S WEBSTER PHARMACY ALAMEDA	The Pacific Telephone & Telegraph Co.
1945	SKINNER J E WEBSTER PHARMACY ALAMEDA	The Pacific Telephone & Telegraph Co.
1938	WEBSTER PHARMACY	Pacific Telephone
	SKINNER J E WEBSTER PHARMACY	Pacific Telephone
1933	SKINNER JOHN E DRUGS ALAMEDA	R. L. Polk & Co.
1925	WEBSTER PHARMACY	R. L. Polk & Co. of California
	SKINNER J E DRUGS	R. L. Polk & Co. of California

1557 WEBSTER ST

<u>Year</u>	<u>Uses</u>	<u>Source</u>
1925	BOUMBAUGH J L R	R. L. Polk & Co. of California
1920	KROUT DR B M R	R. L. Polk & Co. of California
	LORD H E R	R. L. Polk & Co. of California

1558 WEBSTER ST

<u>Year</u>	<u>Uses</u>	<u>Source</u>
1925	LARSEN S A R	R. L. Polk & Co. of California
	AYER ETHEL C R	R. L. Polk & Co. of California
	BENNETT WM J S R	R. L. Polk & Co. of California
	FALK MORRIS R	R. L. Polk & Co. of California
	MASON GLADYS A R	R. L. Polk & Co. of California
	SWANN ISABELLE R	R. L. Polk & Co. of California
	WETHERELL MRS MARGARET R	R. L. Polk & Co. of California
1920	MOWREY MRS D H R	R. L. Polk & Co. of California
	MOOR EDW N R	R. L. Polk & Co. of California
	FALK MORRIS R	R. L. Polk & Co. of California

FINDINGS

<u>Year</u>	<u>Uses</u>	<u>Source</u>
1920	WILLIS CHAS A R	R. L. Polk & Co. of California
	WOLFF EDW B R	R. L. Polk & Co. of California

1564 WEBSTER ST

<u>Year</u>	<u>Uses</u>	<u>Source</u>
1925	CHAN HERB CO Y L	R. L. Polk & Co. of California
1920	BRADSHAW BENJ R	R. L. Polk & Co. of California

1567 WEBSTER ST

<u>Year</u>	<u>Uses</u>	<u>Source</u>
1925	GOODFELLOW BESSIE R	R. L. Polk & Co. of California
1920	GOODFELLOW MRS A A R	R. L. Polk & Co. of California

1568 WEBSTER ST

<u>Year</u>	<u>Uses</u>	<u>Source</u>
1925	NISSEN H M R	R. L. Polk & Co. of California

1570 WEBSTER ST

<u>Year</u>	<u>Uses</u>	<u>Source</u>
1925	SINCLAIR LULU B R	R. L. Polk & Co. of California
1920	SINCLAIR LULU B R	R. L. Polk & Co. of California

1575 WEBSTER ST

<u>Year</u>	<u>Uses</u>	<u>Source</u>
1920	REMILLARD E R	R. L. Polk & Co. of California

1576 WEBSTER ST

<u>Year</u>	<u>Uses</u>	<u>Source</u>
1920	HOWDEN MRS R R	R. L. Polk & Co. of California

1584 WEBSTER ST

<u>Year</u>	<u>Uses</u>	<u>Source</u>
1920	KITCHEN MRS HATTIE R	R. L. Polk & Co. of California

1588 WEBSTER ST

<u>Year</u>	<u>Uses</u>	<u>Source</u>
1920	DIAS EVELYN R	R. L. Polk & Co. of California

FINDINGS

1600 WEBSTER ST

<u>Year</u>	<u>Uses</u>	<u>Source</u>
2014	XUAN THAI	Cole Information Services
1970	READY ROOM THE COCKTL LOUNGE ALAMEDA	Pacific Telephone Directory
1945	BEN S LUNCH ALAMEDA	The Pacific Telephone & Telegraph Co.
1938	BEN S LUNCH	Pacific Telephone
1933	COOPER IRENE RESTR ALAMEDA	R. L. Polk & Co.
	CARLSTON URBAN G RESTRWKR R ALAMEDA	R. L. Polk & Co.
1925	QUALITY BAKERY	R. L. Polk & Co. of California

1601 WEBSTER ST

<u>Year</u>	<u>Uses</u>	<u>Source</u>
1970	JIM & CONRAD S SHELL SERVICE ALAMEDA	Pacific Telephone Directory
1943	Reed Sylvester R tire repr	R. L. Polk & Co.
1938	REED TIRE RE-GROOVING CO	Pacific Telephone
1925	STEINKAMP HENRY	R. L. Polk & Co. of California
1920	STEINKAMP HENRY	R. L. Polk & Co. of California

1602 WEBSTER ST

<u>Year</u>	<u>Uses</u>	<u>Source</u>
1970	FAMILY LIQUOR STORE WEBSTER STREET ALAMEDA	Pacific Telephone Directory
	COUGHLAN CHAS RAY WEBSTER STREET FAMILY LIQUOR STORE ALAMEDA	Pacific Telephone Directory
	WEBSTER STREET FAMILY LIQUOR STORE ALAMEDA	Pacific Telephone Directory
1955	COUGHLAN CHAS RAY WEBSTER STREET FAMILY LIQUOR STORE ALAMEDA	The Pacific Telephone & Telegraph Co.
	FAMILY LIQUOR STORE WEBSTER STREET ALAMEDA	The Pacific Telephone & Telegraph Co.
	WEBSTER STREET FAMILY LIQUOR STORE ALAMEDA	The Pacific Telephone & Telegraph Co.
1945	BUTI T WEBSTER STREET FAMILY LIQUOR STORE ALAMEDA	The Pacific Telephone & Telegraph Co.
	WEBSTER STREET FAMILY LIQUOR STORE ALAMEDA	The Pacific Telephone & Telegraph Co.

FINDINGS

<u>Year</u>	<u>Uses</u>	<u>Source</u>
1943	GRAHAM Pearl Mrs jan h	R. L. Polk & Co.
1938	BUTI T WEBSTER STREET FAMILY LIQUOR STORE	Pacific Telephone
	CITY ART PRINTING CO	Pacific Telephone
	WEBSTER STREET FAMILY LIQUOR STORE	Pacific Telephone
1933	WALSH HARRY W (NAN R) REAL EST	R. L. Polk & Co.

1603 WEBSTER ST

<u>Year</u>	<u>Uses</u>	<u>Source</u>
1950	KAISER F G ARNOLD KAISER	The Pacific Telephone & Telegraph Co.
	ARNOLD N D ARNOLD KAILSER	The Pacific Telephone & Telegraph Co.

1604 WEBSTER ST

<u>Year</u>	<u>Uses</u>	<u>Source</u>
1967	VACANT	R. L. Polk Co.
1962	Cooks Building Association	Pacific Telephone
1955	COOKS BUILDING ASSOCIATION	The Pacific Telephone & Telegraph Co.
1950	COOKS BUILDING ASSOCIATION	The Pacific Telephone & Telegraph Co.
	COOK S UNION LOCAL 228	The Pacific Telephone & Telegraph Co.
1945	MACHINIST DIST LODGE NO 115 INTERNATIONAL ASSN OF MACH AFL	The Pacific Telephone & Telegraph Co.
1943	Bow en Carlos W Martha mech h	R. L. Polk & Co.
1933	RISNER JOHN G (AGNES) REAL EST	R. L. Polk & Co.

1606 WEBSTER ST

<u>Year</u>	<u>Uses</u>	<u>Source</u>
1970	CHARMETTS BEAUTY SALON ALAMEDA	Pacific Telephone Directory
1945	SILVA A J SILVA S PLUMBING SHOP ALAMEDA	The Pacific Telephone & Telegraph Co.
	SILVA S PLUMBING SHOP ALAMEDA	The Pacific Telephone & Telegraph Co.
1943	Campbell Wm mech h	R. L. Polk & Co.
1938	SILVA A J SILVA S PLUMBING SHOP	Pacific Telephone
	SILVA S PLUMBING SHOP	Pacific Telephone
1933	SILVA ANTONE J PLMBR ALAMEDA	R. L. Polk & Co.
1928	BRIDGE WILLIE MAY Bridge Realty Co	R.L. Polk and Co of California
1925	KEYES GEO P	R. L. Polk & Co. of California

FINDINGS

<u>Year</u>	<u>Uses</u>	<u>Source</u>
1925	BRIDGE REALTY CO	R. L. Polk & Co. of California

1607 WEBSTER ST

<u>Year</u>	<u>Uses</u>	<u>Source</u>
1938	SAFEWAY STORES INC	Pacific Telephone

1608 WEBSTER ST

<u>Year</u>	<u>Uses</u>	<u>Source</u>
2017	SMAAC YOUTH CENTER	Cole Information Services
2009	ARMSTRONG UNIVERSITY	Cole Information Services
	SMAAC	Cole Information Services
2006	SMAAC	Haines Company, Inc.
2004	YING ZHENG	Cole Information Services
	LANYING WU	Cole Information Services
	SHANG WANG	Cole Information Services
2000	ARMSTRONG UNIVERSITY	Pacific Bell
1999	ARMSTRONG UNIVERSITY	Cole Information Services
	NORMAN GREEN	Cole Information Services
	ARMSTRONG UNIVERSITY SF LEARNING SITE	Cole Information Services
1996	NORMAN GREEN	PACIFIC BELL DIRECTORY
1994	LEGAL TECH PARALEGAL SVC	Cole Information Services
	BLACK PROFESSIONAL SPEAKERS	Cole Information Services
	FIRST ADVERTISING & PUBLIC	Cole Information Services
	YES PRESENTS	Cole Information Services
	K O PRODUCTIONS	Cole Information Services
	BOLD TELEVISION & PRODUCTIONS	Cole Information Services
	MASTERS CONCEPT UNLIMITED	Cole Information Services
1992	FILIPINO SENIOR CITIZENS ASSOCIATION OF THE	PACIFIC BELL DIRECTORY
1986	Whelpley Associates I S I Corp	PACIFIC BELL WHITE PAGES
1970	COOK S UNION LOCAL 228	Pacific Telephone Directory
1967	COOKS UNION HALL LOCAL	R. L. Polk Co.
1962	Oakland Restaurant & Tavern Welfare Fund	Pacific Telephone

FINDINGS

<u>Year</u>	<u>Uses</u>	<u>Source</u>
1962	Pension Fund of the East Bay Restaurant & Tavern Unions & Employers	Pacific Telephone
1955	PRINTING SPECIALTIES & PAPER PRODUCTS UNION NO 382	The Pacific Telephone & Telegraph Co.
1945	TECH ENGR S ARCHITECT S & DRAFTSMEN S UNION LOC 89 A F OF L	The Pacific Telephone & Telegraph Co.
	MACHINIST UNION NO 284 INTERNATIONAL ASSN OF MACH A F L	The Pacific Telephone & Telegraph Co.
	SERGEI FOTOS	The Pacific Telephone & Telegraph Co.
1943	BAKER Floyd W mech r	R. L. Polk & Co.
	FISHER Chas C Rev Hazel pastor Gospel Defenders Mission h	R. L. Polk & Co.
	Gospel Defenders Mission Rev C C Fisher pastor	R. L. Polk & Co.
	Rydo Harold C Ollie mech r	R. L. Polk & Co.
	Schroeder Harry A mech r	R. L. Polk & Co.
	Webster Building Auditorium	R. L. Polk & Co.
	Y M I Building	R. L. Polk & Co.
1938	UNITED STATES GOVERNMENT	Pacific Telephone
	YOUNG MEN S INSTITUTE BLDG	Pacific Telephone
1933	FOX JOS CLK AM INSTITUTE OF FRATERNAL CITIZENSHIP R	R. L. Polk & Co.
	JOHNSON ARTH A (ERMA) BARBER ALAMEDA	R. L. Polk & Co.
	WEBSTER BUILDING AUDITORIUM	R. L. Polk & Co.
1928	Josephine H Mc Clinegan sec	R.L. Polk and Co of California
1925	AVERILL MARK ATTY	R. L. Polk & Co. of California
	BUSINESS WOMEN S BLDG	R. L. Polk & Co. of California
	BUSINESS & PROFESSIONAL WOMEN S CLUB OFFICE	R. L. Polk & Co. of California
	EDMONDS EMILIE J	R. L. Polk & Co. of California
	HAAS HARRIET A ATTY	R. L. Polk & Co. of California

1609 WEBSTER ST

<u>Year</u>	<u>Uses</u>	<u>Source</u>
1943	JOHNSON Cecilia V real est	R. L. Polk & Co.
	Warenskjold Wm E Mildred real est	R. L. Polk & Co.

FINDINGS

<u>Year</u>	<u>Uses</u>	<u>Source</u>
1933	OHLSEN & SMITH (WM H OHLSEN GEO A SMITH) AUTO PARTS	R. L. Polk & Co.
	SAFEWAY STORES INC LEW COOK DIV MGR JAMES TAYLOR DIST MGR DAVE KIMMEL DIST	R. L. Polk & Co.

1610 WEBSTER ST

<u>Year</u>	<u>Uses</u>	<u>Source</u>
1970	MAY HUBERT ALAMEDA	Pacific Telephone Directory
1955	BURRIDGE W J DDS ALAMEDA	The Pacific Telephone & Telegraph Co.
1945	SMITH GEO R DR ALAMEDA	The Pacific Telephone & Telegraph Co.
1933	FORREST RAY L (LUCILLE) INSTALLER H ALAMEDA	R. L. Polk & Co.

1612 WEBSTER ST

<u>Year</u>	<u>Uses</u>	<u>Source</u>
1986	bty sln	PACIFIC BELL WHITE PAGES
	P Wilson Marguerite	PACIFIC BELL WHITE PAGES
	i Wilson Marian	PACIFIC BELL WHITE PAGES
1970	DEE S ALTERATION SHOP	Pacific Telephone Directory
	JOHNSON MARVIN G	Pacific Telephone Directory
1967	VACANT	R. L. Polk Co.
1962	Dees Alteration Shop	Pacific Telephone
	Johnson Marvin G	Pacific Telephone
1950	CHRISTIANSEN ANNA C MRS R	The Pacific Telephone & Telegraph Co.
	JOHNSON HELENA L	The Pacific Telephone & Telegraph Co.
1945	PAYNE S BAKERY ALAMEDA	The Pacific Telephone & Telegraph Co.
1943	JOHNSON Fred O tailor	R. L. Polk & Co.
	JOHNSON Fred O tailor h	R. L. Polk & Co.
1938	PATTERSON J GILBRAITH R	Pacific Telephone
	PAYNE S BAKERY	Pacific Telephone
1925	IRVING M W R	R. L. Polk & Co. of California
	WEBB H TRACY PHOTOG	R. L. Polk & Co. of California
1920	IRVING M W R	R. L. Polk & Co. of California
	WUNDUS W H R	R. L. Polk & Co. of California

FINDINGS

1613 WEBSTER ST

<u>Year</u>	<u>Uses</u>	<u>Source</u>
1920	RATTLERS CLUB	R. L. Polk & Co. of California

1614 WEBSTER ST

<u>Year</u>	<u>Uses</u>	<u>Source</u>
2017	WENDY GROSS	Cole Information Services
	ALFRED LEE	Cole Information Services
	PAHUA CHA	Cole Information Services
	BETHYNIA CARDENAS	Cole Information Services
	VALERIE PRIMUS	Cole Information Services
	WALTER LEE	Cole Information Services
	SACHIN DESARAM	Cole Information Services
	MICHELLE SMITH	Cole Information Services
	BETI GATHEGI	Cole Information Services
	SUE KIM	Cole Information Services
2014	KEVIN COPP	Cole Information Services
	SUE KIM	Cole Information Services
	KAREN STEVENS	Cole Information Services
	MICHELLE SMITH	Cole Information Services
	PETER HANSEN	Cole Information Services
	WALTER LEE	Cole Information Services
	SUSAN ENGLISH	Cole Information Services
	VALERIE PRIMUS	Cole Information Services
	KYONNE ISAAC	Cole Information Services
	ALFRED LEE	Cole Information Services
2009	MEGAN AGRIESTI	Cole Information Services
	KAREN STEVENS	Cole Information Services
	COLLEEN WARD	Cole Information Services
	ALICIA LANZ	Cole Information Services
	MONIQUE BARNES	Cole Information Services
	KENNETH TOLEY	Cole Information Services
	DAVID BROOKS	Cole Information Services
	CHRISTINE KING	Cole Information Services

FINDINGS

<u>Year</u>	<u>Uses</u>	<u>Source</u>
2009	VALERIE PRIMUS	Cole Information Services
	MERCEDES COLMAN	Cole Information Services
	M MORRISON	Cole Information Services
	CAMERON KEITH	Cole Information Services
2006	BROOKS Dav Id	Haines Company, Inc.
	BROOKS David	Haines Company, Inc.
	COSTA Holly	Haines Company, Inc.
	OTRAMEANlcrde	Haines Company, Inc.
	STEVENS Karen	Haines Company, Inc.
	APARTMENTS	Haines Company, Inc.
	BRADSHAWM	Haines Company, Inc.
2004	ANDRY TJIA	Cole Information Services
	ALFRED LEE	Cole Information Services
	NORMA LISTMAN	Cole Information Services
	ERIN NINH	Cole Information Services
	DAVID BROOKS	Cole Information Services
	CAMERON KEITH	Cole Information Services
	SHANDRA PRATHER	Cole Information Services
	MOLLY BRADSHAW	Cole Information Services
	KAREN STEVENS	Cole Information Services
	ANN NINH	Cole Information Services
	APOLINAR ROBLES	Cole Information Services
	2000	10 NINH ERIN K
11 PRATHER CHANDRA		Pacific Bell
16 TEEGARDEN SCOTT D		Pacific Bell
102 LAMBERTY BRENDA		Pacific Bell
103 BROOKS DAVID		Pacific Bell
103 BROOKS DAVID		Pacific Bell
318 NINH ANN		Pacific Bell
1999	CAMERON KEITH	Cole Information Services
	ALICIA LANZ	Cole Information Services
	DAVID BROOKS	Cole Information Services

FINDINGS

<u>Year</u>	<u>Uses</u>	<u>Source</u>
1999	MONIQUE BARNES	Cole Information Services
	MERCEDES COLMAN	Cole Information Services
	MEGAN AGRIESTI	Cole Information Services
	CHRISTINE KING	Cole Information Services
	M MORRISON	Cole Information Services
	KENNETH TOLEY	Cole Information Services
	COLLEEN WARD	Cole Information Services
	KAREN STEVENS	Cole Information Services
	VALERIE PRIMUS	Cole Information Services
1996	8 SEIBEN MOHAMMED	PACIFIC BELL DIRECTORY
1994	SEIBEN, M	Cole Information Services
	LAWSON, B E	Cole Information Services
	MAGPANTAY, V Z	Cole Information Services
	LITTLEJOHN, R	Cole Information Services
1992	2 SELLERS KEVIN & NANCY	PACIFIC BELL DIRECTORY
	12 SEIBEN MOHAMMED	PACIFIC BELL DIRECTORY
	18 BROWN KERLC	PACIFIC BELL DIRECTORY
1991	Donida Rosulo & Maribeth	PACIFIC BELL WHITE PAGES
1970	MANWILLER ANNA MAE	Pacific Telephone Directory
	RICHARDS D F	Pacific Telephone Directory
	RIPLEY MARY	Pacific Telephone Directory
	SCHINDLER W	Pacific Telephone Directory
	APPLEDORN C A	Pacific Telephone Directory
	BOWMAN GODFREY	Pacific Telephone Directory
	FOLEY CLARENCE E	Pacific Telephone Directory
	GODING CECIL A	Pacific Telephone Directory
	JESSUP MILDRED	Pacific Telephone Directory
1967	WEBSTER STREET APARTMENTS	R. L. Polk Co.
	I LUKENS ALVA G	R. L. Polk Co.
	JESSUP GERTRUDE	R. L. Polk Co.
	BENOIT DON	R. L. Polk Co.
	MATERNE MAT	R. L. Polk Co.

FINDINGS

<u>Year</u>	<u>Uses</u>	<u>Source</u>
1967	JESSUP MILDRED	R. L. Polk Co.
	MARCHAND JAMES	R. L. Polk Co.
	LOTTI TERESA	R. L. Polk Co.
	RICHARDS DON	R. L. Polk Co.
	GODING CECIL	R. L. Polk Co.
	It VIERRA FLORENCE	R. L. Polk Co.
	MILLER EMIL	R. L. Polk Co.
	WITTIG MAY	R. L. Polk Co.
	HILEK LILLIAN	R. L. Polk Co.
	MANWILLER ANNA M	R. L. Polk Co.
	A ESPINOSA SAL A	R. L. Polk Co.
	C WALLIS RUEBIN	R. L. Polk Co.
	1962	Blume Archie
Brockman Edna r		Pacific Telephone
Clauder Judy G		Pacific Telephone
De Gualtero Gertrude		Pacific Telephone
Diaz Joe		Pacific Telephone
Fain Elmer		Pacific Telephone
Goding Cecil A		Pacific Telephone
Haralambou A		Pacific Telephone
Hunt Winifred C		Pacific Telephone
Locati Leo		Pacific Telephone
Manwiller Anna Mae		Pacific Telephone
Marchant Jas D		Pacific Telephone
New man Mary G		Pacific Telephone
1955	BROCKMAN EDNA R	The Pacific Telephone & Telegraph Co.
	GIBBERT J H R	The Pacific Telephone & Telegraph Co.
1950	BARRETT MAY A MRS R	The Pacific Telephone & Telegraph Co.
	BROTKMAN EDNA R	The Pacific Telephone & Telegraph Co.
	CASPER CATHERINE R	The Pacific Telephone & Telegraph Co.
	HANLON VIRGINIA F R	The Pacific Telephone & Telegraph Co.
	HASTINGS THELMA E R	The Pacific Telephone & Telegraph Co.

FINDINGS

<u>Year</u>	<u>Uses</u>	<u>Source</u>
1950	LUNDHOLM FLORENCE R	The Pacific Telephone & Telegraph Co.
	MC CONNELL INEZ G MRS R	The Pacific Telephone & Telegraph Co.
	MULVANEY ELEANOR M R	The Pacific Telephone & Telegraph Co.
	STRAHAN MAXINE R	The Pacific Telephone & Telegraph Co.
	WETHERELL MARGARET MRS R	The Pacific Telephone & Telegraph Co.
	WILSON IRMA C R	The Pacific Telephone & Telegraph Co.
	WING PATSY E R	The Pacific Telephone & Telegraph Co.
1945	BARRETT MARY A MRS R	The Pacific Telephone & Telegraph Co.
	BARRETT PAUL F R	The Pacific Telephone & Telegraph Co.
	BELL BEN D JR R	The Pacific Telephone & Telegraph Co.
	BOSS MARY E R	The Pacific Telephone & Telegraph Co.
	BROTHERS ANN R	The Pacific Telephone & Telegraph Co.
	CASPER CATHERINE R	The Pacific Telephone & Telegraph Co.
	FREDENBURG C A R	The Pacific Telephone & Telegraph Co.
	HOWARD LAURA M R	The Pacific Telephone & Telegraph Co.
	LUNDHOLM FLORENCE R	The Pacific Telephone & Telegraph Co.
	MARTIN BILL R	The Pacific Telephone & Telegraph Co.
	MARTINSON JOSEPHINE R	The Pacific Telephone & Telegraph Co.
	MURRAY EVELYN R	The Pacific Telephone & Telegraph Co.
	WETHERELL MARGARET MRS R	The Pacific Telephone & Telegraph Co.
1943	Cook Lydia E Mrs slsw n HCC Co h	R. L. Polk & Co.
	Fredenburg Carl A electn h	R. L. Polk & Co.
	Hageman Chas eng h	R. L. Polk & Co.
	LEFEVRE Madelyn clk Co Recorder r	R. L. Polk & Co.
	LEFEVRE Marilyn J h	R. L. Polk & Co.
	Lewis Lucille Mrs clk h	R. L. Polk & Co.
	Lundholm Florence sten h	R. L. Polk & Co.
	MARTIN Wm P bartndr h	R. L. Polk & Co.
	Mayer Jos W slsmn h	R. L. Polk & Co.
	Mennis Frank R Helen elect eng h	R. L. Polk & Co.
	Murray Laura E priv sec MW & Co h	R. L. Polk & Co.
	Nichols Hazel Mrs adj MW & Co h	R. L. Polk & Co.

FINDINGS

<u>Year</u>	<u>Uses</u>	<u>Source</u>
1943	Patterson John G lab r	R. L. Polk & Co.
	Thomas Ruby sten r	R. L. Polk & Co.
	Bell Benj D jr Myrtle I emp PT & T Co h	R. L. Polk & Co.
	Boss Mary E Mrs sten h	R. L. Polk & Co.
	Brothers Ann Mrs h	R. L. Polk & Co.
	Burcell Louise beauty opr Alice A Williams r	R. L. Polk & Co.
	Casper Cath sten h	R. L. Polk & Co.
	Caw est Alf W Frances h	R. L. Polk & Co.
	Walther Arth Dorothy bartndr h	R. L. Polk & Co.
	Webster Apartments	R. L. Polk & Co.
	Wetherell Margt E Mrs mgr Webster Apts h	R. L. Polk & Co.
	Wing Eleanor emp Sherw ood Sw an & Co r	R. L. Polk & Co.
	Wing Patsy sten h	R. L. Polk & Co.
1938	CAMPER H L R	Pacific Telephone
	FALK MORRIS MRS R	Pacific Telephone
	MCCARTY PAUL T R	Pacific Telephone
	MERRITT MARGARET R	Pacific Telephone
	RENNIE JAMES R	Pacific Telephone
	SILVERIA A J R	Pacific Telephone
	WETHERELL MARGARET MRS R	Pacific Telephone
1933	BENNETT WM J S ACCT H	R. L. Polk & Co.
	COOPER E H MRS H	R. L. Polk & Co.
	FALK MORRIS (SARAH) H	R. L. Polk & Co.
	FOX MAY ARTIST H	R. L. Polk & Co.
	GALLAGHER BERNICE C STEN BETTER BUSINESS BUREAU OF OKLD R	R. L. Polk & Co.
	GALLAGHER MICHL A (JULIA) (GALLAGHER & DIEZ) H	R. L. Polk & Co.
	HARRIS M LOUISE MRS H	R. L. Polk & Co.
	HOWARD IDA J BKPR H	R. L. Polk & Co.
	KELEMEN JOS (JOSEPHINE) CIGARS	R. L. Polk & Co.
	LEE FLORENCE E CATERER H	R. L. Polk & Co.
	LEVIN C F H	R. L. Polk & Co.

FINDINGS

<u>Year</u>	<u>Uses</u>	<u>Source</u>
1933	MAGRUDER GERTRUDE R MRS SLSWN H	R. L. Polk & Co.
	MCCONNELL INEZ G LIBRN OKLD FREE LIBRARY H	R. L. Polk & Co.
	MURPHY BARBARA CHF TEL OPR HOTEL OKLD R	R. L. Polk & Co.
	RENNIE ELIZ CLK R	R. L. Polk & Co.
	RENNIE JAS (BERTHA C) (WEBSTER APTS) H	R. L. Polk & Co.
	ROCKWELL HILTON H	R. L. Polk & Co.
	SCANDRETT HAZEL TCHR H	R. L. Polk & Co.
	SCANDRETT MARY R	R. L. Polk & Co.
	TWEDE ESTHER C NURSE H	R. L. Polk & Co.
	WEBSTER APARTMENTS	R. L. Polk & Co.
	WETHERELL MARGT B H	R. L. Polk & Co.
1928	Webster Margt sten R	R.L. Polk and Co of California
	Webster Margt M Mrs asst E A Upton H	R.L. Polk and Co of California
	h R	R.L. Polk and Co of California
	Pied Morris H	R.L. Polk and Co of California
	Fredrikson Hazel Mrs Webster Apts H	R.L. Polk and Co of California
	Webster Sigurd R Hazel miner H	R.L. Polk and Co of California
	Fruento A D clk A B Hall R	R.L. Polk and Co of California
	Irene slsw mn H	R.L. Polk and Co of California
	Tacoma Eleanor dept mer YWCA R	R.L. Polk and Co of California
	Mc Crary Chas H frmn PT&TCo R	R.L. Polk and Co of California
	Jackson Gladys The Cocoa Tree	R.L. Polk and Co of California
	Rio Jean The Cocoa Tree R	R.L. Polk and Co of California
	av Apartments	R.L. Polk and Co of California
	Wetherell Francys sten E B Water Co R	R.L. Polk and Co of California
	Beers Marie The Cocoa Tree R	R.L. Polk and Co of California
	Buchholz Eleanor R	R.L. Polk and Co of California
1925	REILLY W P R	R. L. Polk & Co. of California
	RENNIE JAMES R	R. L. Polk & Co. of California

FINDINGS

1615 WEBSTER ST

<u>Year</u>	<u>Uses</u>	<u>Source</u>
2017	PC PROFESSIONAL INC	Cole Information Services
2014	PC PROFESSIONAL INC	Cole Information Services
2009	PC PROFESSIONAL INC	Cole Information Services
2006	PC PROFESSIONAL	Haines Company, Inc.
2004	PC PROFESSIONAL INC	Cole Information Services
2000	PC PROFESSIONAL INC	Pacific Bell
1999	PC PROFESSIONAL INCORPORATED	Cole Information Services
1996	PC PROFESSIONAL INC	PACIFIC BELL DIRECTORY
1994	NORTHWESTERN ACCOMMODATION CO	Cole Information Services
1992	NORTHWESTERN ACCOMMODATION CO	PACIFIC BELL DIRECTORY
	NORTHWESTERN TITLE CO OF ALAMEDA COUNTY	PACIFIC BELL DIRECTORY
1982	NORTHWESTERN TITLE CO OF ALAMEDA COUNTY	Pacific Telephone
1970	NORTHWESTERN TITLE CO OF ALAMEDA COUNTY	Pacific Telephone Directory
1967	NORTHWESTERN TITLE CO OF ALEMA COUNTY	R. L. Polk Co. R. L. Polk Co.
1950	CONTINENTAL AUTOMOBILE LEASING SYSTEM INC	The Pacific Telephone & Telegraph Co.
	CONTINENTAL TRUCK RENTALS	The Pacific Telephone & Telegraph Co.
	ANDERSAON AUTO CARIBURETOR & ELECTIC SORV	The Pacific Telephone & Telegraph Co.
1943	Stern Jos Nina garage	R. L. Polk & Co.
1938	RUBADUE PAUL FULTON GARAGE	Pacific Telephone
	FULTON GARAGE	Pacific Telephone
1933	RUBADUE PAUL (MARY) GARAGE	R. L. Polk & Co.
1928	h Thos R pnr H	R.L. Polk and Co of California
1925	WILSON JOS F	R. L. Polk & Co. of California
	U S DISTRIBUTING CO	R. L. Polk & Co. of California
	NAVAL BASE PRESS	R. L. Polk & Co. of California

FINDINGS

1616 WEBSTER ST

<u>Year</u>	<u>Uses</u>	<u>Source</u>
2017	HAPPY BURRITO	Cole Information Services
2014	HAPPY BURRITO	Cole Information Services
2009	HAPPY BURRITO	Cole Information Services
2004	NORMAN GREEN	Cole Information Services
	HAPPY BURRITO	Cole Information Services
2000	HAPPY BURRITO	Pacific Bell
1999	HAPPY BURRITO	Cole Information Services
1996	HAPPY BURRITO	PACIFIC BELL DIRECTORY
1994	HAPPY BURRITO	Cole Information Services
1992	HAPPY BURRITO	PACIFIC BELL DIRECTORY
1970	WELCOME CAFE	Pacific Telephone Directory
	WEST END FRENCH LAUNDRY ASSN ALAMEDA	Pacific Telephone Directory
1967	HOUSE OF PANG RESTR	R. L. Polk Co.
1962	Webster Coffee Shop	Pacific Telephone
1955	WEST END FRENCH LAUNDRY ASSN ALAMEDA	The Pacific Telephone & Telegraph Co.
1950	HOMEMAKERS AGCY	The Pacific Telephone & Telegraph Co.
	WEST END FRENCH LAUNDRY ASSN	The Pacific Telephone & Telegraph Co.
	WHITAKER TED REST	The Pacific Telephone & Telegraph Co.
1945	WEST END FRENCH LAUNDRY ASSN ALAMEDA	The Pacific Telephone & Telegraph Co.
1938	FRANK TYPEWRITER & ADDING MACHINE CO	Pacific Telephone
	WEST END FRENCH LAUNDRY ASSN	Pacific Telephone
1933	VERGEZ JEAN (ELIZ) (WEST END FRENCH LAUNDRY) ALAMEDA	R. L. Polk & Co.
	WEST END FRENCH LAUNDRY (JEAN AND PETER VERGEZ) ALAMEDA	R. L. Polk & Co.
1928	Summit Allan B Cora ins	R.L. Polk and Co of California
	h Geo R real est	R.L. Polk and Co of California
1925	KING F T CO	R. L. Polk & Co. of California
	WEST END FRENCH LAUNDRY ASSN	R. L. Polk & Co. of California
1920	WEST END FRENCH LAUNDRY ASSN	R. L. Polk & Co. of California

FINDINGS

1617 WEBSTER ST

<u>Year</u>	<u>Uses</u>	<u>Source</u>
1986	Calif Licensed Vocational Nurses Assn Inc	PACIFIC BELL WHITE PAGES
1970	SCHULTZ LARRY OWENS CO THE	Pacific Telephone Directory
	ADLER DAVID OWENS CO THE	Pacific Telephone Directory
	CAVANAUGH LEE OWENS CO THE	Pacific Telephone Directory
	OWENS CO THE	Pacific Telephone Directory
	OWENS MILTON N OWENS CO THE	Pacific Telephone Directory
	READY WM E OWENS CO THE	Pacific Telephone Directory
1967	OWEN MORTGAGE CO THE PEAL EST	R. L. Polk Co.
	LOANS	R. L. Polk Co.

1618 WEBSTER ST

<u>Year</u>	<u>Uses</u>	<u>Source</u>
2006	HAPPY BURRITO	Haines Company, Inc.
1950	NURSES CLUB OF BAY AREA	The Pacific Telephone & Telegraph Co.
	BROWN GRACE M MRS R	The Pacific Telephone & Telegraph Co.
	BAY AREA L NURSES CLUB	The Pacific Telephone & Telegraph Co.
1945	BRADSHAW BENJAMIN R	The Pacific Telephone & Telegraph Co.
1943	Frederick Geo L Ida h	R. L. Polk & Co.
	Harrison Constance M Mrs r	R. L. Polk & Co.
	BAILEY Olga r	R. L. Polk & Co.
1928	Chan Y L Herb Co Y L Chan	R.L. Polk and Co of California

1619 WEBSTER ST

<u>Year</u>	<u>Uses</u>	<u>Source</u>
1970	TIM S OF ALAMEDA RESTRNT ALAMEDA	Pacific Telephone Directory
	TIM S COCKTL LOUNGE ALAMEDA	Pacific Telephone Directory
	GRAND TIRE & RUBBER CO	Pacific Telephone Directory
1967	AMERICAN ACCEPTANCE CORP LOANS	R. L. Polk Co.
1955	TIM S RSTRNT ALAMEDA	The Pacific Telephone & Telegraph Co.
1950	SUPERIOR JUDGE QUINN S CAMPAIGN HEADQUARTERS	The Pacific Telephone & Telegraph Co.
	QUINN S CAMPAIGN HEADQUARTERS FOR SUPERIOR JUDGE	The Pacific Telephone & Telegraph Co.

FINDINGS

<u>Year</u>	<u>Uses</u>	<u>Source</u>
1945	RICHARDS H J AUTO REPRNG ALAMEDA	The Pacific Telephone & Telegraph Co.
1938	BILLMAN & WALLER GARAGE	Pacific Telephone
1933	FALK HENRY BARBER	R. L. Polk & Co.
	CAMPE J HENRY (BERTHA C) FUEL ALAMEDA	R. L. Polk & Co.
1925	WEST END MACH WKS	R. L. Polk & Co. of California
1920	JORGENSON P R	R. L. Polk & Co. of California

1620 WEBSTER ST

<u>Year</u>	<u>Uses</u>	<u>Source</u>
1955	BRADSHAW BENJ R	The Pacific Telephone & Telegraph Co.
1950	MARSH WALL PRODUCTS ION	The Pacific Telephone & Telegraph Co.
	BRADSHAW BENJ R	The Pacific Telephone & Telegraph Co.
	LUBBEN GEO D R	The Pacific Telephone & Telegraph Co.
1945	LUBBEN GEO D R ALAMEDA	The Pacific Telephone & Telegraph Co.
	CLARK MAXINE E R	The Pacific Telephone & Telegraph Co.
1943	CLARK Ross W clk r	R. L. Polk & Co.
	CLARK Maxine E r	R. L. Polk & Co.
	CLARK Max A Adah guard h	R. L. Polk & Co.
1938	SWALLEY MARGARET J R	Pacific Telephone
	LUBBEN GEO D R	Pacific Telephone
1933	ANDERSON CHAS E DECKHD SPCO H	R. L. Polk & Co.
1928	Chan Yoke L L Y LI Chan Herb Co H	R.L. Polk and Co of California
1925	LUBBEN GEO D R	R. L. Polk & Co. of California
1920	VINZENT T R R	R. L. Polk & Co. of California

1622 WEBSTER ST

<u>Year</u>	<u>Uses</u>	<u>Source</u>
1955	EDGERTON W D R	The Pacific Telephone & Telegraph Co.
1950	EDGERTON W D R	The Pacific Telephone & Telegraph Co.
1943	Bradshaw Benj Augusta h	R. L. Polk & Co.
1938	BRADSHAW BENJAMIN R	Pacific Telephone
1933	CALVERT RALPH E JOINER SPCO H	R. L. Polk & Co.
	COIT MARY MRS H	R. L. Polk & Co.

FINDINGS

<u>Year</u>	<u>Uses</u>	<u>Source</u>
1928	Station 2	R.L. Polk and Co of California
	FIRE DEPARTMENT Alameda Headquarters City Hall W T Steinetz Chief	R.L. Polk and Co of California

1624 WEBSTER ST

<u>Year</u>	<u>Uses</u>	<u>Source</u>
1955	OLSEN HAROLD A R	The Pacific Telephone & Telegraph Co.
1943	Nissen Helen M h	R. L. Polk & Co.
	Gow en Gordon bkpr r	R. L. Polk & Co.
1938	NISSEN H M R	Pacific Telephone
1933	BEEEMIS MARY MRS H	R. L. Polk & Co.
1928	Pelletier John E slsmn H	R.L. Polk and Co of California
	N Jas W slsmn R	R.L. Polk and Co of California

1627 WEBSTER ST

<u>Year</u>	<u>Uses</u>	<u>Source</u>
1933	GOODFELLOW BESSIE R	R. L. Polk & Co.
	FISH EDITH G (WID C W) H	R. L. Polk & Co.
1928	consin Bessie elk P 0 H	R.L. Polk and Co of California

1628 WEBSTER ST

<u>Year</u>	<u>Uses</u>	<u>Source</u>
2017	SPICE MONKEY	Cole Information Services
2014	HAWTHORN SUITES ALAMEDA	Cole Information Services
	SPICE MONKEY	Cole Information Services
2009	SPICE MONKEY CAFE	Cole Information Services
2006	SABINA INDIA	Haines Company, Inc.
	CUISINE	Haines Company, Inc.
2004	BALAJI CORE USA INVESTMENT INC	Cole Information Services
1999	SABINA INDIA CUISINE	Cole Information Services
1996	SABINA INDIA CUISINE	PACIFIC BELL DIRECTORY
1994	SABINA INDIA CUISINE	Cole Information Services
1992	SABINA INDIA CUISINE	PACIFIC BELL DIRECTORY
1970	SERVICE EMPLOYEES INTERNATL UNION LOC 18 AFL-CIO	Pacific Telephone Directory

FINDINGS

<u>Year</u>	<u>Uses</u>	<u>Source</u>
1970	HOTEL EMPLOYEES UNION LOC 18	Pacific Telephone Directory
	PHILLIPS 66 SERVICE STN ALAMEDA	Pacific Telephone Directory
	JANITOR & WINDOW CLEANERS UNION LOC 18	Pacific Telephone Directory
1967	BUILDING SERVICE INTERNATIONAL	R. L. Polk Co.
	UNION LOCAL	R. L. Polk Co.
1955	TUCKER WARREN CO RLTR	The Pacific Telephone & Telegraph Co.
	KJAR RALPH WARREN TUCKER CO RLTR	The Pacific Telephone & Telegraph Co.
1950	KJAR RALPH WARREN TUCKER CO RLTR	The Pacific Telephone & Telegraph Co.
	TUCKER WARREN CO RITR	The Pacific Telephone & Telegraph Co.
1945	MARSH WALL PRODUCTS INC	The Pacific Telephone & Telegraph Co.
	RATTO & PARODI SERV STN ALAMEDA	The Pacific Telephone & Telegraph Co.
	TUCKER WARREN CO RLTR	The Pacific Telephone & Telegraph Co.
1943	TUCKER WARREN COMPANY Warren Tucker Realtors and Insurors	R. L. Polk & Co.
1938	RATTO & PARODI SERVICE STATION	Pacific Telephone
	ROBERTSON WM T INS BROKER FOR TUCKER WARREN CO	Pacific Telephone
	TUCKER WARREN CO RLTR	Pacific Telephone
1933	RATTO & PARODI (A P RATTO L P PARODI) GAS STA ALAMEDA	R. L. Polk & Co.
	TUCKER W-WM T (ROBERTSON) (WARREN TUCKER W T ROBERTSON) INS AGTS	R. L. Polk & Co.
	TUCKER WARREN JR (EDITH E) (W TUCKER-WM T ROBERTSON) AND REAL EST	R. L. Polk & Co.
1925	WEBSTER ST GARAGE	R. L. Polk & Co. of California
1920	GARDINER & BRITTON	R. L. Polk & Co. of California

1629 WEBSTER ST

<u>Year</u>	<u>Uses</u>	<u>Source</u>
1970	RUPPERT S AUTO PARKS INC	Pacific Telephone Directory
	MARIANI & CARDELLI UNION SERVICE ALAMEDA	Pacific Telephone Directory
1967	RUPPERTS AUTO PARKS INC	R. L. Polk Co.
1962	Rupperts Auto Park	Pacific Telephone

FINDINGS

<u>Year</u>	<u>Uses</u>	<u>Source</u>
1933	UNION SERVICE STATIONS INC E C PARKS DIST MGR	R. L. Polk & Co.
1925	JORGENSEN THOMAS R	R. L. Polk & Co. of California

1630 WEBSTER ST

<u>Year</u>	<u>Uses</u>	<u>Source</u>
2017	PSYCHIC REALITY	Cole Information Services
2014	PSYCHIC REALITY	Cole Information Services
	CARLSON PSYCHIC REALITY	Cole Information Services
	GINNY CARLSON	Cole Information Services
2009	PSYCHIC REALITY	Cole Information Services
2006	PSYCHIC REALTY	Haines Company, Inc.
2004	DONALD WATSON	Cole Information Services
1999	WATSON & ASSOCIATES US LIFE	Cole Information Services
	KASCO INCORPORATED	Cole Information Services
	CASKET OUTLET JACK LONDON SQUARE	Cole Information Services
1994	FESTIVAL AT LAKE	Cole Information Services
	FESTIVAL AT THE LAKE	Cole Information Services
1986	Americas Corp	PACIFIC BELL WHITE PAGES
	Industrial Food Sales Company	PACIFIC BELL WHITE PAGES
1970	CALIFORNIA PINES	Pacific Telephone Directory
	DOTY ABE REALTORS	Pacific Telephone Directory
	LAND INVESTMENT RESEARCH CO-DIV OF CARLSBERG FINANCIAL CORP	Pacific Telephone Directory
1967	HOWDEN BUILDING	R. L. Polk Co.
	DOTY ABE REALTORS	R. L. Polk Co.
1962	SCHINDLER & ASSOCIATES INC realtors	Pacific Telephone
1950	HILL EDWIN F JR SAYLOR & HILL CO	The Pacific Telephone & Telegraph Co.
	SAYLOR RODNEY W SAYLOR & HILL CO	The Pacific Telephone & Telegraph Co.
	SPOTT ROBT C SAYLOR & HILL CO	The Pacific Telephone & Telegraph Co.
	WELLS ROBT M SAYLOR & HILL CO	The Pacific Telephone & Telegraph Co.
1945	ASSOCIATED ENTERPRISES CONSULTING ENGINEERS	The Pacific Telephone & Telegraph Co.
	BAY CITY FUEL OIL CO	The Pacific Telephone & Telegraph Co.

FINDINGS

<u>Year</u>	<u>Uses</u>	<u>Source</u>
1945	BOTTEMILLER E S CO HOUSE MOVERS	The Pacific Telephone & Telegraph Co.
	BUILDERS EXCHANGE	The Pacific Telephone & Telegraph Co.
	BUILDING INDUSTRY ADVISORY BOARD OF THE EAST BAY	The Pacific Telephone & Telegraph Co.
	CALAVERAS CEMENT CO	The Pacific Telephone & Telegraph Co.
	CELOTEX CORP THE	The Pacific Telephone & Telegraph Co.
	CLANCY A J & CO GEN CONTRS	The Pacific Telephone & Telegraph Co.
	CLAWSON L H CO ROCK WOOL INSULATION	The Pacific Telephone & Telegraph Co.
	CONDUIT CONSTRUCTION CO	The Pacific Telephone & Telegraph Co.
	ELECTRIC AGENCIES	The Pacific Telephone & Telegraph Co.
	FLAHERTY FRANCIS E CONCRETE CONTR	The Pacific Telephone & Telegraph Co.
	GENERAL CONTRACTORS & BUILDER S ASSOCIATION OF THE EAST BAY	The Pacific Telephone & Telegraph Co.
	GENERAL CONTRACTORS & BUILDER S ASSOCIATION OF THE EAST BAY	The Pacific Telephone & Telegraph Co.
	LAUCKS I F INC	The Pacific Telephone & Telegraph Co.
	MELGAARD T L OAKLAND AUDIT BUREAU	The Pacific Telephone & Telegraph Co.
	MICHEL & PFEFFER IRON WORKS INC	The Pacific Telephone & Telegraph Co.
	OAKLAND AUDIT BUREAU	The Pacific Telephone & Telegraph Co.
	PAC HEATING & VENTILATING CO	The Pacific Telephone & Telegraph Co.
	PAC MANUFACTURING CO	The Pacific Telephone & Telegraph Co.
	PAINTERS & DECORATORS JOINT COMMITTEE OF ALA CO INC	The Pacific Telephone & Telegraph Co.
	PLANT RUBBER & ASBESTOS WORKS	The Pacific Telephone & Telegraph Co.
	RASMUSSEN CONRAD PLSTRER	The Pacific Telephone & Telegraph Co.
	REA & COMPANY JANITORS SUPPLIES	The Pacific Telephone & Telegraph Co.
	REDWOOD MFRS CO GEN MILL WORK	The Pacific Telephone & Telegraph Co.
	REX FLOOR CO	The Pacific Telephone & Telegraph Co.
	ROBERTSON WEA THERSTRIP CO	The Pacific Telephone & Telegraph Co.
	SOVIG CONRAD B CO CEMNT WATRPRFNG	The Pacific Telephone & Telegraph Co.
	STEPHENSON AIR BRUSH PAINTING CO OFC	The Pacific Telephone & Telegraph Co.
	STEWART ROBERT F PAINTING CONTR	The Pacific Telephone & Telegraph Co.
	SYNKOLOID CO	The Pacific Telephone & Telegraph Co.

FINDINGS

<u>Year</u>	<u>Uses</u>	<u>Source</u>
1945	TAYLOR HUGH PLMBNG & HEATNG CONTR	The Pacific Telephone & Telegraph Co.
	WENDT CONSTRUCTION CO GENERAL CONTRS	The Pacific Telephone & Telegraph Co.
	WILLIAMS M & SONS PAINTNG	The Pacific Telephone & Telegraph Co.
	WINTZ ED CONDUIT CONSTRUCTION CO	The Pacific Telephone & Telegraph Co.
	YUVAN WILLIAM J GENL CONTR	The Pacific Telephone & Telegraph Co.
1943	Batten lrw in B mgr Consumers Credit Co r	R. L. Polk & Co.
	Consumers Credit Co l B Batten mgr	R. L. Polk & Co.
1928	STANDARD SANITARY MFG CO C R Dean Mgr Manufacturers Plumbing Fixtures	R.L. Polk and Co of California

1635 WEBSTER ST

<u>Year</u>	<u>Uses</u>	<u>Source</u>
1970	SHADY LADY COIFFEURS	Pacific Telephone Directory
1967	REAL EST	R. L. Polk Co.
	WALL STREET PROPERTIES INC	R. L. Polk Co.
1962	Lake Park retirement home	Pacific Telephone
	Calif Nevada Methodist Homes	Pacific Telephone
1943	CENTRAL TITLE COMPANY LTD Allen G Norris V Pres C E Paul Sec Mgr Anna L Clevenger Treas Title Insurance Certificates Continuations Abstracts Escrow s	R. L. Polk & Co.
1933	CENTRAL TITLE COMPANY LTD P A SMITH PRES C E PAUL SEC TITLE INSURANCE CERTI	R. L. Polk & Co.
1928	JONES HENBY Z Real Estate and Inurances	R.L. Polk and Co of California

1692 WEBSTER ST

<u>Year</u>	<u>Uses</u>	<u>Source</u>
1943	Sellers John W Millie r	R. L. Polk & Co.

1700 WEBSTER ST

<u>Year</u>	<u>Uses</u>	<u>Source</u>
2017	AMERICAN CANCER SOCIETY	Cole Information Services
2014	AMERICAN CANCER SOCIETY	Cole Information Services
2006	AMERCANCER SOCIETY	Haines Company, Inc. Haines Company, Inc.

FINDINGS

<u>Year</u>	<u>Uses</u>	<u>Source</u>
2006	AMERCANCER SOCIETY	Haines Company, Inc. Haines Company, Inc.
2004	OCCUPANT UNKNOWN	Cole Information Services
2000	AMERICAN CANCER SOCIETY	Pacific Bell
	AMERICAN CANCER SOCIETY	Pacific Bell
1999	CANCER-AMERICAN CANCER SOCIETY REGION OFFICE	Cole Information Services
	AMERICAN CANCER SOCIETY	Cole Information Services
1996	AMERICAN CANCER SOCIETY	PACIFIC BELL DIRECTORY
1970	EVANS ALBERT W TITLE INSURANCE AND TRUST COMPANY	Pacific Telephone Directory
	TITLE INSURANCE AND TRUST COMPANY	Pacific Telephone Directory
	NIELEBECK ROBT H TITLE INSURANCE AND TRUST COMPANY	Pacific Telephone Directory
	DOGGIE DINER CO	Pacific Telephone Directory
1967	TITLE INSURANCE C TRUST CO	R. L. Polk Co.
1962	Don & Harold Park & Service	Pacific Telephone
1950	RUPPERT S PARKING STATION	The Pacific Telephone & Telegraph Co.
	DICK S SHELL SERV	The Pacific Telephone & Telegraph Co.
1933	SHELL SERVICE INC	R. L. Polk & Co.
	BICKEL W A & SON (W A AND JOHN) AUTO PARKING	R. L. Polk & Co.
1925	CAMPER & BAUGH VUL	R. L. Polk & Co. of California
1920	CAMPER & BAUGH VUL	R. L. Polk & Co. of California

1701 WEBSTER ST

<u>Year</u>	<u>Uses</u>	<u>Source</u>
1970	BEN S TV & APPLIANCES SALES & SERVICE	Pacific Telephone Directory
	BEN S TV & APPLIANCES SALES & SERVICE	Pacific Telephone Directory
	BEN S TV & APPLIANCES SALES & SERVICE	Pacific Telephone Directory
1933	PACIFIC SERVICE STATIONS INC GAS STA	R. L. Polk & Co.
1925	LUBBEN J G FUEL	R. L. Polk & Co. of California
	ALAMEDA ICE DELIVERY CO	R. L. Polk & Co. of California

FINDINGS

<u>Year</u>	<u>Uses</u>	<u>Source</u>
1920	WONG HIM R	R. L. Polk & Co. of California

1705 WEBSTER ST

<u>Year</u>	<u>Uses</u>	<u>Source</u>
1938	SEAGRENS FURNITURE	Pacific Telephone
1933	STEFANI VALENTE FURN ALAMEDA	R. L. Polk & Co.

1707 WEBSTER ST

<u>Year</u>	<u>Uses</u>	<u>Source</u>
1994	LA UNIQUE	Cole Information Services
1992	LA UNIQUE	PACIFIC BELL DIRECTORY

1709 WEBSTER ST

<u>Year</u>	<u>Uses</u>	<u>Source</u>
2004	MAGIC BRAIDS BY KIKI	Cole Information Services
2000	1707 MAGIC BRAIDS BY KIKI	Pacific Bell
	NEWSMAKERS	Pacific Bell
1999	MAGIC BRAIDS BY KIKI	Cole Information Services
	NEWSMAKERS	Cole Information Services
1996	1707 MAGIC BRAIDS BY KIKI	PACIFIC BELL DIRECTORY
	NEWSMAKERS	PACIFIC BELL DIRECTORY
1994	TWNETYFIRST CENTURY HOME	Cole Information Services
	NEWSMAKERS	Cole Information Services
1992	NEWSMAKERS	PACIFIC BELL DIRECTORY
1991	Investment Management Group	PACIFIC BELL WHITE PAGES
1986	Carlson & Robinson attys	PACIFIC BELL WHITE PAGES
	Carlson & Robinson attys	PACIFIC BELL WHITE PAGES
	From Vallejo Telephones Call	PACIFIC BELL WHITE PAGES
	Carlson Rosalie	PACIFIC BELL WHITE PAGES
	Husick Gloria J A Professional Corporation Carlson & Robinson attys	PACIFIC BELL WHITE PAGES
	Robinson John C A Professional Corporation Carlson & Robinson attys	PACIFIC BELL WHITE PAGES
1970	A F G E LOC 1157	Pacific Telephone Directory
	INSURANCE SERVICE OF CALIF	Pacific Telephone Directory

FINDINGS

<u>Year</u>	<u>Uses</u>	<u>Source</u>
1967	SMALL BUSINESS DEVELOPMENT CENTER THE EAST BAY CONSUMER CREDIT COUNSELORS OF	R. L. Polk Co. R. L. Polk Co. R. L. Polk Co. R. L. Polk Co.
1962	WESTERN STATES & STATEWIDE CONVALESCENT HOSPITALS INC STATEWIDE & WESTERN STATES CONVALESCENT HOSPITALS INC Russello & Rosenberg contrs Main Office Augello R B & Sons	Pacific Telephone Pacific Telephone Pacific Telephone Pacific Telephone Pacific Telephone
1955	GREEN CHAS H LAND TITLE CO OF ALA COUNTY LAND TITLE CO OF ALA COUNTY LAND TITLE INS CO	The Pacific Telephone & Telegraph Co. The Pacific Telephone & Telegraph Co. The Pacific Telephone & Telegraph Co.
1950	GREEN CHAS H LAND TITLE CO OF ALA COUNTY INTERCITY REALTY LAND TITLE CO OF ALA COUNTY	The Pacific Telephone & Telegraph Co. The Pacific Telephone & Telegraph Co. The Pacific Telephone & Telegraph Co.
1945	INTERCITY TITLE CO INC	The Pacific Telephone & Telegraph Co.
1933	KNOX IDA M MRS RESTR	R. L. Polk & Co.
1710 WEBSTER ST		
<u>Year</u>	<u>Uses</u>	<u>Source</u>
2009	AMERICAN CANCER SOCIETY AMERICAN CANCER SOC CAL DIVISION	Cole Information Services Cole Information Services
2006	No Current Listing	Haines Company, Inc.
2004	AMERICA CANCER SOCIETY JOAN KAUFMAN	Cole Information Services Cole Information Services
2000	AMERICAN CANCER SOCIETY	Pacific Bell
1999	AMERICAN CANCER SOCIETY OCCUPANT UNKNOWN	Cole Information Services Cole Information Services
1996	AMERICAN CANCER SOCIETY	PACIFIC BELL DIRECTORY
1992	AMERICAN CANCER SOCIETY	PACIFIC BELL DIRECTORY
1943	JOHNSON Edw auto pts	R. L. Polk & Co.

FINDINGS

<u>Year</u>	<u>Uses</u>	<u>Source</u>
1933	JOHNSON EDW P (ELIZ) AUTO PARKING	R. L. Polk & Co.
1925	VERLEGER MRS C F R	R. L. Polk & Co. of California
1920	HENDERSON MRS AGNES R	R. L. Polk & Co. of California

1711 WEBSTER ST

<u>Year</u>	<u>Uses</u>	<u>Source</u>
2017	VENEGAS CUSTOM JEWELRY	Cole Information Services
2014	VENEGAS CUSTOM JEWELRY	Cole Information Services
2004	OCCUPANT UNKNOWN	Cole Information Services
2000	CRAFTY ARTY S	Pacific Bell
1999	CRAFTY ARTYS	Cole Information Services
1996	CRAFTY ARTY S	PACIFIC BELL DIRECTORY
1994	CRAFTY ARTYS	Cole Information Services
1992	CRAFTY ARTY S	PACIFIC BELL DIRECTORY
1970	QUEE S FAMILY BILLIARDS ALAMEDA	Pacific Telephone Directory
	WESTERN CAMERA SERV	Pacific Telephone Directory
1967	WESTERN CAMERA SERVICE	R. L. Polk Co.
1950	PAC COAST TOOL CO	The Pacific Telephone & Telegraph Co.
	GILWEE RUSSELL M PAC COAST TOOL CO	The Pacific Telephone & Telegraph Co.
1943	Altar Lawrence B cigars	R. L. Polk & Co.
1928	Co Wilbur Blanche M real est	R.L. Polk and Co of California
	as Florence M real est	R.L. Polk and Co of California
1925	HOMER A J REALTY CO	R. L. Polk & Co. of California

1712 WEBSTER ST

<u>Year</u>	<u>Uses</u>	<u>Source</u>
1970	FLINDT STANLEY H ALAMEDA	Pacific Telephone Directory
1955	FLINDT H R ALAMEDA	The Pacific Telephone & Telegraph Co.
1945	FLINDT H R ALAMEDA	The Pacific Telephone & Telegraph Co.
1938	FLINT H FUEL & EXPRESS	Pacific Telephone
	FLINDT H FUEL & EXP	Pacific Telephone
1933	FLINDT HARRY (FRIEDA) COAL ALAMEDA	R. L. Polk & Co.
1925	FLINDT H FUEL & EXP	R. L. Polk & Co. of California
1920	FLINDT H	R. L. Polk & Co. of California

FINDINGS

1715 WEBSTER ST

<u>Year</u>	<u>Uses</u>	<u>Source</u>
1962	Ironclad Mortgages Inc	Pacific Telephone
	Massachusetts Bay Colony Co Inc	Pacific Telephone
	Pilgrim Development Co	Pacific Telephone
	Puritan Factors Inc	Pacific Telephone
1955	FARRELL JACK R ALAMEDA	The Pacific Telephone & Telegraph Co.
1950	COCHANLL & YOUNG	The Pacific Telephone & Telegraph Co.
	COCHRAN Z L COCHRAN & YOUNG	The Pacific Telephone & Telegraph Co.
	KNAPP REALTY CO	The Pacific Telephone & Telegraph Co.
	YOUNG FRED H COCHRAN & YOUNG	The Pacific Telephone & Telegraph Co.
	ALLEN ORRIN E R	The Pacific Telephone & Telegraph Co.
1945	KNAPP REALTY CO	The Pacific Telephone & Telegraph Co.
	PAPWORTH R C RL EST	The Pacific Telephone & Telegraph Co.
1943	Papw orth Rollie C Laura S real est	R. L. Polk & Co.
1938	FERRERO FRED & SONS ART STONE & STAFF ORNAMENTS	Pacific Telephone
1933	FERRERO FRED & SON (FRED AND R A) ART STONE ALAMEDA	R. L. Polk & Co.
	GRAY G A AND H E (GEO A AND HARRY E) REAL EST	R. L. Polk & Co.
1925	FERRERO FRED ARTIFICIAL STONE	R. L. Polk & Co. of California
	WESTERN ASBESTOS MAGNESIA CO OFFICE	R. L. Polk & Co. of California

1716 WEBSTER ST

<u>Year</u>	<u>Uses</u>	<u>Source</u>
1970	MOBIL SERVICE STN DLRS	Pacific Telephone Directory
	CARSON S MOBIL SERVICE ALAMEDA	Pacific Telephone Directory
1933	JACKSON WM PTRNMKR ALAMEDA	R. L. Polk & Co.
1925	COKER BROS GARAGE	R. L. Polk & Co. of California
	SUNSET GARAGE THE	R. L. Polk & Co. of California
	MILLIKEN CLARE R	R. L. Polk & Co. of California
1920	SUNSET GARAGE THE	R. L. Polk & Co. of California
	COLLIN & BARRERE	R. L. Polk & Co. of California
	BUCKLEY MRS ANNA L R	R. L. Polk & Co. of California

FINDINGS

1717 WEBSTER ST

<u>Year</u>	<u>Uses</u>	<u>Source</u>
2017	FASO BRAIDING	Cole Information Services
2014	FASO BRAIDING	Cole Information Services
2009	NAIL DESIGN	Cole Information Services
2006	NAIL DESIGN	Haines Company, Inc.
2004	OCCUPANT UNKNOWN	Cole Information Services
2000	NAIL DESIGN	Pacific Bell
1999	NAIL DESIGN	Cole Information Services
1996	NAIL DESIGN	PACIFIC BELL DIRECTORY
1994	NAIL DESIGN	Cole Information Services
1992	NAIL DESIGN	PACIFIC BELL DIRECTORY
1970	ALLIED MAINTENANCE SERVICE CORP	Pacific Telephone Directory
1967	ALLIED MAINTENANCE BLDG MTCE	R. L. Polk Co.
1955	HORTON GEO H ALVIN HORTON	The Pacific Telephone & Telegraph Co.
	HORTON ALVIN RL EST	The Pacific Telephone & Telegraph Co.
	HALL EARL W RL EST	The Pacific Telephone & Telegraph Co.
1945	HORTON ALVIN RL EST	The Pacific Telephone & Telegraph Co.
	GIUDICE VINCENT E RL EST	The Pacific Telephone & Telegraph Co.
1943	Horton Alvin C Pauline real est	R. L. Polk & Co.
	Giudice Vincent E real est	R. L. Polk & Co.
1938	HORTON ALVIN RL EST	Pacific Telephone
1928	ton Cloyd 0 driver R	R.L. Polk and Co of California
	tucky Bros Andw and Jos real est loans	R.L. Polk and Co of California
1925	BOWSER S F CO	R. L. Polk & Co. of California
	MOON WILLIAM CO	R. L. Polk & Co. of California

1718 WEBSTER ST

<u>Year</u>	<u>Uses</u>	<u>Source</u>
1925	LAYTON MRS N R	R. L. Polk & Co. of California
1920	MAIER M G R	R. L. Polk & Co. of California

1719 WEBSTER ST

<u>Year</u>	<u>Uses</u>	<u>Source</u>
1943	DOUGLAS Sanford R Rae R garage	R. L. Polk & Co.

FINDINGS

1720 WEBSTER ST

<u>Year</u>	<u>Uses</u>	<u>Source</u>
1933	CHOVIN T MARCEL (ELVIRA M) AUTO PARKING	R. L. Polk & Co.
1928	h David C Blanche elev opr R	R.L. Polk and Co of California
1920	WOOD L J R	R. L. Polk & Co. of California

1721 WEBSTER ST

<u>Year</u>	<u>Uses</u>	<u>Source</u>
2017	KYOTO EXPRESS	Cole Information Services
2014	KYOTO EXPRESS	Cole Information Services
2009	COIN TROL INC	Cole Information Services
	DOUGLAS PARKING	Cole Information Services
2006	KYOTO EXPRes	Haines Company, Inc.
	COMPANY	Haines Company, Inc.
	DOUGLAS PARKING	Haines Company, Inc.
2004	DOUGLAS PARKING CO	Cole Information Services
	KYOTO EXPRESS	Cole Information Services
2000	DOUGLAS PARKING COMPANY	Pacific Bell
1999	COIN TROL PARKING	Cole Information Services
	DOUGLAS PARKING COMPANY	Cole Information Services
	KYOTO EXPRESS	Cole Information Services
1996	DOUGLAS PARKING COMPANY	PACIFIC BELL DIRECTORY
1994	COIN TROL PARKING	Cole Information Services
	DOUGLAS PARKING CO	Cole Information Services
	EXCELSIOR PARKING CO	Cole Information Services
1992	EXCELSIOR PARKING COMPANY	PACIFIC BELL DIRECTORY
	DOUGLAS PARKING COMPANY	PACIFIC BELL DIRECTORY
1970	B & H BODY SHOP	Pacific Telephone Directory
	DOUGLAS MOTOR SERVICE	Pacific Telephone Directory
	DOUGLAS PARKING	Pacific Telephone Directory
	GOOD CHEVROLET INC ALAMEDA	Pacific Telephone Directory
1967	B & H BODY SHOP AUTO REPR	R. L. Polk Co.
1962	Douglas Motor Service	Pacific Telephone

FINDINGS

<u>Year</u>	<u>Uses</u>	<u>Source</u>
1962	Owen & Ervs Auto Body Repair & Painting	Pacific Telephone
	Rodenberger Owen Owen & Ervs Auto Body Repair & Painting	Pacific Telephone
	Brown Ervin Owen & Ervs Auto Body Repair & Painting	Pacific Telephone
1955	DOUGLAS MOTOR SERVICE	The Pacific Telephone & Telegraph Co.
1950	DOUGLAS MOTOR SERVICE	The Pacific Telephone & Telegraph Co.
1945	DOUGLAS MOTOR SERVICE	The Pacific Telephone & Telegraph Co.
1943	Loughrey Wilhelmina Mrs books	R. L. Polk & Co.
1938	DOUGLAS MOTOR SERVICE	Pacific Telephone
1933	WAUGH & DUPY (F L WAUGH F M DUPY) GARAGE	R. L. Polk & Co.
1928	1443 Garase Waugh & Dupy	R.L. Polk and Co of California
1925	BEHRENDT C A GARAGE	R. L. Polk & Co. of California
	FRANKLIN GARAGE	R. L. Polk & Co. of California
	NAISMITH H E GARAGE	R. L. Polk & Co. of California
	STATE GARAGE	R. L. Polk & Co. of California

1722 WEBSTER ST

<u>Year</u>	<u>Uses</u>	<u>Source</u>
1928	Iam Caiso Co J W Dornria migs ral eat	R.L. Polk and Co of California

1723 WEBSTER ST

<u>Year</u>	<u>Uses</u>	<u>Source</u>
1992	ADATRAC ENTERPRISES	PACIFIC BELL DIRECTORY
1986	I Theta Electronics	PACIFIC BELL WHITE PAGES
1970	MICRO REPRODUCTION SERVICES	Pacific Telephone Directory
1967	SWINERTON & WALBERS GENL CONTR	R. L. Polk Co.
1962	Craig Newton artist	Pacific Telephone
	Swinerton & Walberg Co	Pacific Telephone
	Swinerton & Walberg Co	Pacific Telephone
1955	ENGINEERS LIMITED MAIN OFC	The Pacific Telephone & Telegraph Co.
	LINDGREN & SWINERTON INC MAIN OFC	The Pacific Telephone & Telegraph Co.
	SWINERTON & WALBERG CO MAIN OFC	The Pacific Telephone & Telegraph Co.

FINDINGS

<u>Year</u>	<u>Uses</u>	<u>Source</u>
1950	CALIF SERVICE STATION OPERATORS ASSN INC	The Pacific Telephone & Telegraph Co.
	COMMUNIST PARTY OF ALAMEDA CO	The Pacific Telephone & Telegraph Co.
	ENGINEERS LIMITED	The Pacific Telephone & Telegraph Co.
	LINDGREN & SWINERTON INC	The Pacific Telephone & Telegraph Co.
	SWINERTON & WALBERG CO	The Pacific Telephone & Telegraph Co.
1945	SCHUSTER & LORD MECHL CONTRS	The Pacific Telephone & Telegraph Co.
	VIRAGIN OIL CO	The Pacific Telephone & Telegraph Co.
	WILLIAMS CLARENCE MFG AGT	The Pacific Telephone & Telegraph Co.
	COMMUNIST POLITICAL ASSOC OF ALAMEDA CO	The Pacific Telephone & Telegraph Co.
	COOPER JAMES MFG AGT	The Pacific Telephone & Telegraph Co.
	ENGINEERS LIMITED	The Pacific Telephone & Telegraph Co.
	HOWKINS B A & CO GENL CONTRS	The Pacific Telephone & Telegraph Co.
	LINDGREN & SWINERTON INC	The Pacific Telephone & Telegraph Co.
	NEESIEN J H MFG AGT	The Pacific Telephone & Telegraph Co.
	RODGERS LAKE MINING & DEVELOPMENT CO	The Pacific Telephone & Telegraph Co.
1943	Lindgren & Sw inerton Inc bldg contrs B A Hawkins mgr	R. L. Polk & Co.
	Workers School T R Farrell dir	R. L. Polk & Co.
1928	Cords Alt Yyonne real est	R.L. Polk and Co of California
	Le Bertha Mrs multigraphing	R.L. Polk and Co of California
	Ellinger Geo E Mae archt	R.L. Polk and Co of California
	Improvement Co H C Wahl v pres mgr pavings contrs	R.L. Polk and Co of California
	Taylor & Mc Donald Inc J E Mc Donald pres E ZSchuler sec trea contra	R.L. Polk and Co of California
	Sw anstrom Geo Hazel genl cont R	R.L. Polk and Co of California

1725 WEBSTER ST

<u>Year</u>	<u>Uses</u>	<u>Source</u>
1962	Gorrill Bros	Pacific Telephone
	Edoff Frank J	Pacific Telephone
	Josephs Realty	Pacific Telephone
	Vail Henry R ins	Pacific Telephone

FINDINGS

<u>Year</u>	<u>Uses</u>	<u>Source</u>
1955	VAIL HENRY R INS	The Pacific Telephone & Telegraph Co.
1950	EDOFF FRANIC OFC	The Pacific Telephone & Telegraph Co.
1945	VAIL HENRY R INS	The Pacific Telephone & Telegraph Co.
	HUNTINGTON R D RL EST	The Pacific Telephone & Telegraph Co.
1943	Reillys Free Press Philip Reilly publ	R. L. Polk & Co.
1925	MARSHALL & BURKS RLTRS	R. L. Polk & Co. of California
	BURKS R J OFFICE	R. L. Polk & Co. of California

1727 WEBSTER ST

<u>Year</u>	<u>Uses</u>	<u>Source</u>
2017	AMANDA KATE HILL FITNESS & NUTRITION	Cole Information Services
2014	AMANDA KATE HILL FITNESS & NUTRITION	Cole Information Services
2006	SERENITY FIRST INC	Haines Company, Inc.
2004	MICHAEL MARTIN	Cole Information Services
1999	OCCUPANT UNKNOWN	Cole Information Services
1970	JOHNSON FRED L RL EST	Pacific Telephone Directory
	VILLA TERESA ALAMEDA	Pacific Telephone Directory
	MARVEL PROPERTIES INC	Pacific Telephone Directory
1967	LASCO REALTY	R. L. Polk Co.
1962	Marvel Properties Inc	Pacific Telephone
	Johnson Fred L rl est	Pacific Telephone
1950	ACE RADIOVISION	The Pacific Telephone & Telegraph Co.
1943	MEEHAN Henry P Mollie real est	R. L. Polk & Co.
1933	SPARBER & CO (L H SPARBER) REAL EST	R. L. Polk & Co.
	REALTY MORTGAGE INSURANCE CORP MARY O MARSHALL REP	R. L. Polk & Co.
1925	CENTRAL TITLE CO	R. L. Polk & Co. of California

1729 WEBSTER ST

<u>Year</u>	<u>Uses</u>	<u>Source</u>
1943	Inter City Title Co Grace L Howard sec treas	R. L. Polk & Co.

1730 WEBSTER ST

<u>Year</u>	<u>Uses</u>	<u>Source</u>
1925	FARMER ROBT W GROCER	R. L. Polk & Co. of California

FINDINGS

<u>Year</u>	<u>Uses</u>	<u>Source</u>
1925	MAYHEW INVESTMENT CO	R. L. Polk & Co. of California
	TAYLOR F S CONTR	R. L. Polk & Co. of California

1731 WEBSTER ST

<u>Year</u>	<u>Uses</u>	<u>Source</u>
1933	EAST BAY APARTMENT HOUSE ASSN BETTY NOAKES SEC-MGR	R. L. Polk & Co.

1732 WEBSTER ST

<u>Year</u>	<u>Uses</u>	<u>Source</u>
2017	LEILANI SERAFIN	Cole Information Services
	ELIZABETH GONZALEZ	Cole Information Services
	TOD BOOTH	Cole Information Services
	BRUCE BELL	Cole Information Services
	EMILY STABILE	Cole Information Services
	ICH IEN LAI	Cole Information Services
	JONAH NEUGASS	Cole Information Services
	DARREN GONZALEZ	Cole Information Services
	PATRICK STEIGLER	Cole Information Services
	EUNICE PARK	Cole Information Services
	MARTA LUTSKY	Cole Information Services
	ADRIANA GUERRA	Cole Information Services
	AMANDA CHARBONNEAU	Cole Information Services
	ALYSSA THUNBERG	Cole Information Services
	MARIE WATANABE	Cole Information Services
	TIFFANEY DRESSEN	Cole Information Services
2014	EUNICE PARK	Cole Information Services
	BRUCE BELL	Cole Information Services
	VIVIAN CHANG	Cole Information Services
	ADRIANA GUERRA	Cole Information Services
	I LAI	Cole Information Services
	MARTA LUTSKY	Cole Information Services
	JONATHAN HEUER	Cole Information Services
	AMANDA CHARBONNEAU	Cole Information Services

FINDINGS

<u>Year</u>	<u>Uses</u>	<u>Source</u>
2014	LACEY FAIRCHILD	Cole Information Services
	ISABEL PATTERSON	Cole Information Services
	AZSHA MCCLENTON	Cole Information Services
	RICHARD ZYBERT	Cole Information Services
2009	EUNICE PARK	Cole Information Services
	MICHAEL MARVIN	Cole Information Services
	STEVEN UHRIG	Cole Information Services
	DAVID MELIS	Cole Information Services
	LISA YAP	Cole Information Services
	RUTH SEARS	Cole Information Services
	TONI WILLIAMS	Cole Information Services
	MARTINA JAFFE	Cole Information Services
	RICHARD ZYBERT GRAPHICS	Cole Information Services
	TERENCE ABRAMS	Cole Information Services
	TALOR TURING	Cole Information Services
	JUSTIN BUTLER	Cole Information Services
	RICHARD ZYBERT	Cole Information Services
	NATAUSHA GREENBLOTT	Cole Information Services
	CHARLES SMITH	Cole Information Services
M WELSH	Cole Information Services	
2006	APARTMENTS	Haines Company, Inc.
	BELL Bruce	Haines Company, Inc.
	BERGLAND P	Haines Company, Inc.
	COSTELLO Matt HALLJerry S	Haines Company, Inc.
	WELSH M	Haines Company, Inc.
	ZYBERT Richard	Haines Company, Inc.
2004	MATTHEW FARRO	Cole Information Services
	TRACY JACKSON	Cole Information Services
	KATIE FEHRENBACHER	Cole Information Services
	LINDA BUSCHING	Cole Information Services
	THOMAS HUGHES	Cole Information Services
	STEVEN UHRIG	Cole Information Services

FINDINGS

<u>Year</u>	<u>Uses</u>	<u>Source</u>	
2004	KALON WOFFORD	Cole Information Services	
	M WELSH	Cole Information Services	
	CANDICE DIPA OLO	Cole Information Services	
	BRUCE BELL	Cole Information Services	
	JOHN THIBAUT	Cole Information Services	
	KATE KUNATH	Cole Information Services	
	A THOMPSON	Cole Information Services	
	JEFFREY WEINSTEIN	Cole Information Services	
2000	203 JACKSON TRACY	Pacific Bell	
	208 CASIMIRI AUDREY	Pacific Bell	
	304 BALL MICHAEL THOMAS	Pacific Bell	
	401 HUANG SU MET	Pacific Bell	
	406 BELL BRUCE	Pacific Bell	
	408 THORNTON OMAR R	Pacific Bell	
	1999	MARTINA JAFFE	Cole Information Services
TERENCE ABRAMS		Cole Information Services	
W HAMEED		Cole Information Services	
TONI WILLIAMS		Cole Information Services	
DAVID MELIS		Cole Information Services	
LISA YAP		Cole Information Services	
STEVEN UHRIG		Cole Information Services	
MICHAEL MARVIN		Cole Information Services	
M WELSH		Cole Information Services	
EUNICE PARK		Cole Information Services	
CHARLES SMITH		Cole Information Services	
NATAUSHA GREENBLOTT		Cole Information Services	
RICHARD ZYBERT		Cole Information Services	
JUSTIN BUTLER		Cole Information Services	
TALOR TURING		Cole Information Services	
RUTH SEARS		Cole Information Services	
1996		301 LAMB PAUL	PACIFIC BELL DIRECTORY
		303 LADIORAY AMANDA LABIO	PACIFIC BELL DIRECTORY

FINDINGS

<u>Year</u>	<u>Uses</u>	<u>Source</u>
1996	307 NEELY F	PACIFIC BELL DIRECTORY
	402 ONTIBEROZ IAN	PACIFIC BELL DIRECTORY
	406 BELL BRUCE	PACIFIC BELL DIRECTORY
1994	LADIORAY, AMANDA	Cole Information Services
	RAMIREZ, ANNA	Cole Information Services
	ONTIBEROZ, IAN	Cole Information Services
	SBHATU, AREGAI	Cole Information Services
1992	301 HOOPER L	PACIFIC BELL DIRECTORY
	303 LADIORAY AMANDA LABLO	PACIFIC BELL DIRECTORY
	306 RAMIREZ ANNA	PACIFIC BELL DIRECTORY
	404 LU HUE	PACIFIC BELL DIRECTORY
	405 KELUCCHI STEPHANIE	PACIFIC BELL DIRECTORY
	406 BELL BRUCE	PACIFIC BELL DIRECTORY
1970	COX JAS DARRELL	Pacific Telephone Directory
	DE GUALTERO GERTRUDE	Pacific Telephone Directory
	DIEHL VERA HUNT	Pacific Telephone Directory
	GARRETT ESTELLA	Pacific Telephone Directory
	LENOIR CHAS N	Pacific Telephone Directory
	MERRELL GLORIA	Pacific Telephone Directory
	MONTOYA PHILLIP	Pacific Telephone Directory
	SIMPSON ROBT	Pacific Telephone Directory
	SLIFFE EDYTHE	Pacific Telephone Directory
	STEVENS E J	Pacific Telephone Directory
	TALLIS CLARK	Pacific Telephone Directory
	VERMILLION R R	Pacific Telephone Directory
	1967	MATTHEWS ROSS
GESCHWIND L F		R. L. Polk Co.
WYATT H C		R. L. Polk Co.
REGER BELLE		R. L. Polk Co.
NO RETURN		R. L. Polk Co.
CHRISTLIER R		R. L. Polk Co.
	OIEHL VERA H	R. L. Polk Co.

FINDINGS

<u>Year</u>	<u>Uses</u>	<u>Source</u>
1967	ROWLAND MARIE	R. L. Polk Co.
	MORRI B	R. L. Polk Co.
	MAIA C P	R. L. Polk Co.
	MENTONE APARTMENTS	R. L. Polk Co.
	CARTER COLLEEN	R. L. Polk Co.
	LENOIR CHARLES N	R. L. Polk Co.
	DEQUALTE G	R. L. Polk Co.
	PERKINS H	R. L. Polk Co.
	ZODER G	R. L. Polk Co.
	ESPINOSA GILBERT L	R. L. Polk Co.
	SCOTCHLER W	R. L. Polk Co.
	BUCHANAN N L	R. L. Polk Co.
	SLIFFE EDYTHE	R. L. Polk Co.
	FRANCESCUTI ALLEN	R. L. Polk Co.
	TAYLOR OLIVE	R. L. Polk Co.
	VACANT	R. L. Polk Co.
	RESEBURG PAULINE	R. L. Polk Co.
	KING A S	R. L. Polk Co.
	DONOVAN LORRAINE V	R. L. Polk Co.
	LADWIG LUCILLE MRS	R. L. Polk Co.
1962	Calistro Jos G	Pacific Telephone
	King A S L	Pacific Telephone
	Kirk Helen L	Pacific Telephone
	Lynds Alberta	Pacific Telephone
	Mentone Arms Apts	Pacific Telephone
	Perkins Hazel Cox r	Pacific Telephone
	Reger Belle	Pacific Telephone
	Rideout Avery C	Pacific Telephone
	Rideout Carolyn F	Pacific Telephone
	Rideout Henry M III	Pacific Telephone
	Scheibe Esther	Pacific Telephone
	Sliffe Edythe r	Pacific Telephone

FINDINGS

<u>Year</u>	<u>Uses</u>	<u>Source</u>
1962	Stalter O R	Pacific Telephone
	Taylor Louise M Mrs	Pacific Telephone
	Taylor Olive r	Pacific Telephone
	Voie Ruby E	Pacific Telephone
1955	COLE W W LT USN R	The Pacific Telephone & Telegraph Co.
	FISCHER MAITIE L R	The Pacific Telephone & Telegraph Co.
	FLEMING RUBY C R	The Pacific Telephone & Telegraph Co.
	GILFILLAN M JESSIE R	The Pacific Telephone & Telegraph Co.
	HEADY LILLIAN R	The Pacific Telephone & Telegraph Co.
	LORING FILSON R	The Pacific Telephone & Telegraph Co.
	MENTONE ARMS APTS	The Pacific Telephone & Telegraph Co.
	PERKINS HAZEL COX R	The Pacific Telephone & Telegraph Co.
	SLIFFE EDY THE R	The Pacific Telephone & Telegraph Co.
	TAYLOR OLIVE R	The Pacific Telephone & Telegraph Co.
1950	CASO MARTHA R	The Pacific Telephone & Telegraph Co.
	DURAND PAUL A R	The Pacific Telephone & Telegraph Co.
	FISCHER MAITIE L R	The Pacific Telephone & Telegraph Co.
	FISH GEORGIA R	The Pacific Telephone & Telegraph Co.
	GILFILLAN M JESSIE R	The Pacific Telephone & Telegraph Co.
	HEADY LILLIAN R	The Pacific Telephone & Telegraph Co.
	HEEREN MARIE R	The Pacific Telephone & Telegraph Co.
	KNOWLES H M R	The Pacific Telephone & Telegraph Co.
	MARTIN EMMA MRS R	The Pacific Telephone & Telegraph Co.
	OYEN JENNIE R	The Pacific Telephone & Telegraph Co.
	SLIFFE EDY THE R	The Pacific Telephone & Telegraph Co.
	SMITH J B R	The Pacific Telephone & Telegraph Co.
	TAYLOR OLIVE R	The Pacific Telephone & Telegraph Co.
	1945	BLAKELY JAMES R
COLE W W LIEUT USN R		The Pacific Telephone & Telegraph Co.
FLASHMAN FRANK R		The Pacific Telephone & Telegraph Co.
FLEMING RUBY C R		The Pacific Telephone & Telegraph Co.
FULENWIDER J N R		The Pacific Telephone & Telegraph Co.

FINDINGS

<u>Year</u>	<u>Uses</u>	<u>Source</u>
1945	GILFILLAN M JESSIE R	The Pacific Telephone & Telegraph Co.
	HATHAWAY FREDERIC M MRS R	The Pacific Telephone & Telegraph Co.
	KRIEGER B R R	The Pacific Telephone & Telegraph Co.
	LITHGOW BETH R	The Pacific Telephone & Telegraph Co.
	MARTIN EMMA MRS R	The Pacific Telephone & Telegraph Co.
	MENTONE ARMS APTS	The Pacific Telephone & Telegraph Co.
	PERKINS HAZEL COX R	The Pacific Telephone & Telegraph Co.
	RING JEAN R	The Pacific Telephone & Telegraph Co.
	SHAFER R A R	The Pacific Telephone & Telegraph Co.
	STEWART DUERAY L R	The Pacific Telephone & Telegraph Co.
1943	STUART VICTOR D R	The Pacific Telephone & Telegraph Co.
	Ryckman Hilda M Mrs bkpr Greenw ood Printers r	R. L. Polk & Co.
	Shafer Ray A tchr Ala Pub Sch h	R. L. Polk & Co.
	Smith Guy H Gertrude photo engvr r	R. L. Polk & Co.
	STEWART Dueray L Kathleen drftsman Okld Eng Dept r	R. L. Polk & Co.
	STUART VICTOR D Bertha Credit Mgr Tribune Publishing Co h	R. L. Polk & Co.
	Taylor Olive E clk r	R. L. Polk & Co.
	Thwing Franklyn A page Okld Pub Libry r	R. L. Polk & Co.
	Uphouse Kath M r	R. L. Polk & Co.
	Voris Martha h	R. L. Polk & Co.
	WAGNER Maude S dental nurse Co Hosp r	R. L. Polk & Co.
	Wetmore Saml R Irene signs r	R. L. Polk & Co.
	Wetmore Wm E h	R. L. Polk & Co.
	White Helen H Mrs librn Pub Sch r	R. L. Polk & Co.
	White John A h	R. L. Polk & Co.
	Williams Alice A beauty shop h	R. L. Polk & Co.
	Witherspoon Luther H h	R. L. Polk & Co.
	Backer A H h	R. L. Polk & Co.
	Blakely Jas Lena mech h	R. L. Polk & Co.
	Cole Wm W Jeannette USN h	R. L. Polk & Co.
FISCHER Maitie h	R. L. Polk & Co.	

FINDINGS

<u>Year</u>	<u>Uses</u>	<u>Source</u>
1943	FISCHER Theresa r	R. L. Polk & Co.
	Flashman Frank Millie h	R. L. Polk & Co.
	Flashman Millie Mrs mgr Mentone Apts r	R. L. Polk & Co.
	Fulenw ider J N h	R. L. Polk & Co.
	Giffillan Leila B tchr r	R. L. Polk & Co.
	Giffillan M Jessie tchr Pub Sch h	R. L. Polk & Co.
	Glaze Leland r	R. L. Polk & Co.
	Hathaw ay Fredk M h	R. L. Polk & Co.
	Hull Harold r	R. L. Polk & Co.
	Hyland Cath S wid E W h	R. L. Polk & Co.
	Krieger Bernice R h	R. L. Polk & Co.
	Leonard leliene Mrs tel opr h	R. L. Polk & Co.
	Lithgow Bernice r	R. L. Polk & Co.
	Martin Emma wid G I r	R. L. Polk & Co.
	MARTIN Leigh E clk h	R. L. Polk & Co.
	Mc Carty Edna M sec YWCA h	R. L. Polk & Co.
	Mentone Apartments	R. L. Polk & Co.
	Morse Edw r	R. L. Polk & Co.
	Morse Phyllis M clk r	R. L. Polk & Co.
	NELSON Nels V Norma h	R. L. Polk & Co.
	NELSON Norma N Mrs sten Community Chest of Okld r	R. L. Polk & Co.
	OBrien Theresa bkpr Freeds r	R. L. Polk & Co.
	OBrien Thos h	R. L. Polk & Co.
	Olivera Erma clk h	R. L. Polk & Co.
	Paul Mabel J tchr h	R. L. Polk & Co.
	Perkins Hazel C Mrs library h	R. L. Polk & Co.
	Ryckman Earl R h	R. L. Polk & Co.
1938	CHARLES E M R	Pacific Telephone
	COLE W W LIEUT USN R	Pacific Telephone
	GIFFORD E E MISS R	Pacific Telephone
	GILFILLAN M JESSIE R	Pacific Telephone
	JOHNSON F J MRS R	Pacific Telephone

FINDINGS

<u>Year</u>	<u>Uses</u>	<u>Source</u>
1938	KELLER LEO S R	Pacific Telephone
	LINDBERGH HOWARD R	Pacific Telephone
	MENTONE ARMS APTS	Pacific Telephone
	MORGANS IDA L R	Pacific Telephone
	MURRAY W C R R	Pacific Telephone
	O CONNOR FRANK M R	Pacific Telephone
	SAVELLI RICHARD F R	Pacific Telephone
	SHAFFER R A R	Pacific Telephone
	STUART VICTOR D R	Pacific Telephone
1933	MCWILLIAMS ADA MRS CS PRACT H	R. L. Polk & Co.
	MENTONE ARMS APARTMENTS	R. L. Polk & Co.
	MILES FRANCES PSYCHOLOGIST H	R. L. Polk & Co.
	MOREHOUSE NELL DEPT MGR H C CAPWELL CO H	R. L. Polk & Co.
	MURRAY WM C R (ANNIE) GARAGE	R. L. Polk & Co.
	PARSONS DOROTHY SLWN R	R. L. Polk & Co.
	PETERSON ALMA MRS BKPR H	R. L. Polk & Co.
	PETERSON HOWARD R	R. L. Polk & Co.
	PVA ERNEST N RY MS H	R. L. Polk & Co.
	SHAFFER RAY A TCHR ALA HIGH SCH H	R. L. Polk & Co.
	SMITH E GRACE H	R. L. Polk & Co.
	SMITH GRACE SLSWN R	R. L. Polk & Co.
	SMITH LOIS R STEN CAL WIRE CLOTH CO H	R. L. Polk & Co.
	SPIKER WALTER H (MARY) SOFT DRINKS	R. L. Polk & Co.
	STENHOLT NEIL E CLK H	R. L. Polk & Co.
	TALLMAN BESSIE R NOTARY H	R. L. Polk & Co.
	WARD LUCILLE SLSWN H	R. L. Polk & Co.
	WILKINS LILLIAN M SEC S W STRAUSS & CO H	R. L. Polk & Co.
	WOLFORD HENRIETTA TCHR OKLD PUB SCH H	R. L. Polk & Co.
	ABERCOMBIE K L INS AGT R	R. L. Polk & Co.
	ANDERSON BERNIF CLK R	R. L. Polk & Co.
	ANDERSON J O (HOLLY) ENG H	R. L. Polk & Co.

FINDINGS

<u>Year</u>	<u>Uses</u>	<u>Source</u>
1933	CHRISTENSEN JAS P CHIROPRACTOR	R. L. Polk & Co.
	COLE WM W (JEANNETTE) INS H	R. L. Polk & Co.
	DICKIE JAS (DORIS) CARTOONIST H	R. L. Polk & Co.
	DOUGLAS HELEN NURSE R	R. L. Polk & Co.
	EATON JAYNE ASST C G BUECHELE H	R. L. Polk & Co.
	EICH EMMA MRS H	R. L. Polk & Co.
	FAIRWEATHER KATHLEEN ARTIST R	R. L. Polk & Co.
	KANOUSE ALLEN M (STELLA) OSTEO EAST BAY OSTEOPATHIC CLINIC H	R. L. Polk & Co.
	KIRBY JAS J LAWYER R712	R. L. Polk & Co.
	LANE ALYS M MRS MGR MENTONE ARMS APTS H	R. L. Polk & Co.
	LANE THOS A (ALYS M) INS BROKER H	R. L. Polk & Co.
	MAIMONE PAUL E DENTIST	R. L. Polk & Co.
	MCCLEAREN AUDREY SEC-TREAS OKLD MUT LIFE INS ASSN H	R. L. Polk & Co.
	MCCLEAREN ONITA ASST SEC OKLD MUT LIFE INS ASSN R	R. L. Polk & Co.
1928	J W police OPD R	R.L. Polk and Co of California
	av Ethyl M Mrs Mentone Arms Apts H	R.L. Polk and Co of California
	av Wm J Ethyl M slsmn S&WCo H	R.L. Polk and Co of California
	Co Bessie C bkpr R	R.L. Polk and Co of California
	UHal J R	R.L. Polk and Co of California
	View Wm D ins H	R.L. Polk and Co of California
	Cutting Helen E buyer R	R.L. Polk and Co of California
	h Kathleen coml artist R	R.L. Polk and Co of California
	Godfrey Bab steyn R	R.L. Polk and Co of California
	R	R.L. Polk and Co of California
	HAVENS J W Attorney at Law Suite 702 703 and 704 First National Bldg:%Glencort 0951	R.L. Polk and Co of California
	R	R.L. Polk and Co of California
	opment Nellie M Mrs office	R.L. Polk and Co of California
	Isabella D P asst mgr T&D Theater R	R.L. Polk and Co of California
	F Prank R phys	R.L. Polk and Co of California

FINDINGS

<u>Year</u>	<u>Uses</u>	<u>Source</u>
1928	H	R.L. Polk and Co of California
	ning Raymond J R	R.L. Polk and Co of California
	mont Maude dancing tchr R	R.L. Polk and Co of California
	Co C E Mrs R	R.L. Polk and Co of California
	mont Maude dancing tchr R	R.L. Polk and Co of California
	av Dani R	R.L. Polk and Co of California
	Mc Williams Ada Mrs C S pract	R.L. Polk and Co of California
	R	R.L. Polk and Co of California
	Mentone Arms Apte Mrs E M Bradshaw	R.L. Polk and Co of California
	Merinbaum Irving Fara ladies ready to wea R	R.L. Polk and Co of California
	H	R.L. Polk and Co of California
	lege Jas Alice M eng H	R.L. Polk and Co of California
	PETK Monte B ins adjuster H	R.L. Polk and Co of California
	h Anne D tchr OPS R	R.L. Polk and Co of California
	Perkins Helen tchr OPS R	R.L. Polk and Co of California
	same Arch musician H	R.L. Polk and Co of California
	Stagas Lillian E sten Shell Co R	R.L. Polk and Co of California
	H John H Edytha B chemical eng H	R.L. Polk and Co of California
	I Margt bkpr R	R.L. Polk and Co of California
1920	FARMER ROBERT W R	R. L. Polk & Co. of California

1734 WEBSTER ST

<u>Year</u>	<u>Uses</u>	<u>Source</u>
2017	MOLCAJETE RESTAURANT	Cole Information Services
2014	MOLCAJETE RESTAURANT	Cole Information Services
2006	Rest AURANTE	Haines Company, Inc.
	JUANITA	Haines Company, Inc.
2004	JUANITAS RESTAURANT	Cole Information Services
2000	JUANITAS RESTAUTANT	Pacific Bell
1999	JUANITAS RESTAURANT	Cole Information Services
1996	JUANITA S RESTAURANT	PACIFIC BELL DIRECTORY
1994	JUANITAS RESTAURANT	Cole Information Services
1992	JUANITA S RESTAURANT	PACIFIC BELL DIRECTORY

FINDINGS

<u>Year</u>	<u>Uses</u>	<u>Source</u>
1970	ELLA S COFFEE SHOP	Pacific Telephone Directory
1967	INGRAMS CHILI BOWL RESTR	R. L. Polk Co.
1962	French Frank H ins brkr	Pacific Telephone
	Haw kins Ivan R ins brkr	Pacific Telephone
1955	GRAND HOMES INC	The Pacific Telephone & Telegraph Co.
	SPIVOCK & SPIVOCK BLDRS	The Pacific Telephone & Telegraph Co.
1950	AGGRELITE CO	The Pacific Telephone & Telegraph Co.
	SPIVOCK & SPIVOCK BIDRS	The Pacific Telephone & Telegraph Co.
1945	HOLLYCRAFT BUILDERS	The Pacific Telephone & Telegraph Co.
	SPIVOCK WILLIAM HOLLYCRAFT BUILDERS	The Pacific Telephone & Telegraph Co.
1943	Hollycraft Builders Wm Spivock pres	R. L. Polk & Co.
1933	FIELD FINANCE CORP PAUL W NOTT MGR AUTO LOANS	R. L. Polk & Co.

1735 WEBSTER ST

<u>Year</u>	<u>Uses</u>	<u>Source</u>
1920	JACKSON ORRIN W R	R. L. Polk & Co. of California
	HARMON JESSIE A R	R. L. Polk & Co. of California

1736 WEBSTER ST

<u>Year</u>	<u>Uses</u>	<u>Source</u>
1928	HORTON Clarence E Nettle real est	R.L. Polk and Co of California

1737 WEBSTER ST

<u>Year</u>	<u>Uses</u>	<u>Source</u>
1933	CURRIE JOHN M NOTARY PUBLIC	R. L. Polk & Co.
	NEARY WM F (MARGT A) INV SEC	R. L. Polk & Co.
1928	NEARY WM F Margt A Builder of Homes on Easy Terms Investments and Insurance	R.L. Polk and Co of California
	Lake & Pattlani H B Jacobs A W Pattlani bldg contrs	R.L. Polk and Co of California

1739 WEBSTER ST

<u>Year</u>	<u>Uses</u>	<u>Source</u>
1967	AMES WHEEL ALIGNING SERVICE	R. L. Polk Co.
1962	Ames Wheel Aligning Service	Pacific Telephone

FINDINGS

<u>Year</u>	<u>Uses</u>	<u>Source</u>
1928	& Silver Geo E and Wm F Silver real est	R.L. Polk and Co of California

1740 WEBSTER ST

<u>Year</u>	<u>Uses</u>	<u>Source</u>
1925	GIBSON ROBT E R	R. L. Polk & Co. of California
1920	LANCASTER MISS C E R	R. L. Polk & Co. of California

1743 WEBSTER ST

<u>Year</u>	<u>Uses</u>	<u>Source</u>
1967	LEAMINGTON PARKING LOT	R. L. Polk Co.
1962	Leamington Hotel Garage	Pacific Telephone

1746 WEBSTER ST

<u>Year</u>	<u>Uses</u>	<u>Source</u>
1967	DOUGLAS MOTORS PARKING LOT	R. L. Polk Co.

1747 WEBSTER ST

<u>Year</u>	<u>Uses</u>	<u>Source</u>
1925	HOWDEN APTS	R. L. Polk & Co. of California
	HOWDEN MRS R JR R	R. L. Polk & Co. of California
1920	LEFIELL MRS E M R	R. L. Polk & Co. of California

1748 WEBSTER ST

<u>Year</u>	<u>Uses</u>	<u>Source</u>
1920	NEWHALL INEZ I R	R. L. Polk & Co. of California

1750 WEBSTER ST

<u>Year</u>	<u>Uses</u>	<u>Source</u>
1962	Bob & Johns Parking	Pacific Telephone
1950	RUPPERT PARKING DON	The Pacific Telephone & Telegraph Co.

1752 WEBSTER ST

<u>Year</u>	<u>Uses</u>	<u>Source</u>
1925	SHANKLIN E S R	R. L. Polk & Co. of California
1920	HARRIS MRS E D R	R. L. Polk & Co. of California

FINDINGS

1756 WEBSTER ST

<u>Year</u>	<u>Uses</u>	<u>Source</u>
1925	BALDWIN E S R	R. L. Polk & Co. of California
1920	MILLER WESLEY W R	R. L. Polk & Co. of California

1760 WEBSTER ST

<u>Year</u>	<u>Uses</u>	<u>Source</u>
1920	WATSON THOS F R	R. L. Polk & Co. of California
	WATSON MRS VENIE R	R. L. Polk & Co. of California

1763 WEBSTER ST

<u>Year</u>	<u>Uses</u>	<u>Source</u>
1925	ALLEN C H R	R. L. Polk & Co. of California
	MARSTON F C R	R. L. Polk & Co. of California
1920	MARSTON F C R	R. L. Polk & Co. of California

1800 WEBSTER ST

<u>Year</u>	<u>Uses</u>	<u>Source</u>
1928	Dodson Andw J w irew kr R	R.L. Polk and Co of California
	Anschultz Gertrude compt opr H C Capw ell Co R	R.L. Polk and Co of California

1801 WEBSTER ST

<u>Year</u>	<u>Uses</u>	<u>Source</u>
1970	SKAGGS HAZEL ALAMEDA	Pacific Telephone Directory
	SKAGGS FLOYD J ALAMEDA	Pacific Telephone Directory
	BETTER BUY LIQUOR STORE ALAMEDA	Pacific Telephone Directory
1955	BETTER BUY LIQUOR STORE ALAMEDA	The Pacific Telephone & Telegraph Co.
1945	DE GRANO JOHN THE ALAMEDA TAILOR ALAMEDA	The Pacific Telephone & Telegraph Co.
1938	GIBSON W W MINING MACHINERY	Pacific Telephone
1933	CAMPER WM R (CELIA) CIGARS ALAMEDA	R. L. Polk & Co.
	CAMPER LESLIE (MURIEL) TIRES ALAMEDA	R. L. Polk & Co.
1920	GOLD J R	R. L. Polk & Co. of California

FINDINGS

1802 WEBSTER ST

<u>Year</u>	<u>Uses</u>	<u>Source</u>
1970	STANDARD OIL COMPANY OF CALIFORNIA WESTERN OPERATIONS INC	Pacific Telephone Directory
1955	STANDARD STATIONS INC	The Pacific Telephone & Telegraph Co.
1945	STANDARD STATIONS INC	The Pacific Telephone & Telegraph Co.
1933	STANDARD STATIONS INC P J SULLIVAN MGR	R. L. Polk & Co.

1803 WEBSTER ST

<u>Year</u>	<u>Uses</u>	<u>Source</u>
2017	DAVAN THAI CUISINE	Cole Information Services
2014	DAVAN THAI CUISINE	Cole Information Services
2004	OCCUPANT UNKNOWN	Cole Information Services
2000	MAMDO MAMBO	Pacific Bell
1999	MANA SAWA	Cole Information Services
1994	UPTOWN RESTAURANT	Cole Information Services
	UPTOWN NIGHT CLUB	Cole Information Services
1992	UPTOWN RESTAURANT	PACIFIC BELL DIRECTORY
	UPTOWN NIGHT CLUB	PACIFIC BELL DIRECTORY
1970	HILL JAMES & CO INC	Pacific Telephone Directory
	JAMES HILL & CO INC	Pacific Telephone Directory
	DESKS INC OFC FURN	Pacific Telephone Directory
1967	HILL JAMES 6 CO FURN	R. L. Polk Co.
1962	Wallys Young Mens Shop	Pacific Telephone
1955	NATIONAL RETAIL CREDIT ASSOCIATION	The Pacific Telephone & Telegraph Co.
1950	CREDIT ASSOCIATION RETAILERS CREDIT ASSN OF ALA CO	The Pacific Telephone & Telegraph Co.
	NATIONAL RETAIL CREDIT ASSOCIATION	The Pacific Telephone & Telegraph Co.
	RETAILERLS CREDIT ASSN OF ALA CO	The Pacific Telephone & Telegraph Co.

1805 WEBSTER ST

<u>Year</u>	<u>Uses</u>	<u>Source</u>
1955	BLUE CROSS VETERINARY HOSPITAL ALAMEDA ALAMEDA	The Pacific Telephone & Telegraph Co.
	WHITEHEAD CHAS J VETNRIAN ALAMEDA	The Pacific Telephone & Telegraph Co.

FINDINGS

<u>Year</u>	<u>Uses</u>	<u>Source</u>
1955	ALAMEDA BLUE CROSS VETERINARY HOSPITAL ALAMEDA	The Pacific Telephone & Telegraph Co.
1945	CAMP FRANK G R ALAMEDA	The Pacific Telephone & Telegraph Co.
1938	PARSONS PEARL R	Pacific Telephone
1933	CAMP FRANK G (ZINA) ENG R ALAMEDA	R. L. Polk & Co.
	PARSONS ROLLIN R (VICTORIA) H ALAMEDA	R. L. Polk & Co.
	TURNER ANNA MRS SLSWN R	R. L. Polk & Co.
	TURNER LEVI (ANNA) CONCRETEWKR R	R. L. Polk & Co.
1925	PARSONS PEARL R	R. L. Polk & Co. of California
1920	TURNER MISS BERTIE R	R. L. Polk & Co. of California

1806 WEBSTER ST

<u>Year</u>	<u>Uses</u>	<u>Source</u>
1992	2 FAIZUR REHMAN	PACIFIC BELL DIRECTORY
	3 ALI MIR Z	PACIFIC BELL DIRECTORY
	4 JACAMO GUSTAVO	PACIFIC BELL DIRECTORY
	8 LE JOSEPH	PACIFIC BELL DIRECTORY
	7 LEE JUNG MEE	PACIFIC BELL DIRECTORY
	5 KHAN MOHAMMAD	PACIFIC BELL DIRECTORY

1809 WEBSTER ST

<u>Year</u>	<u>Uses</u>	<u>Source</u>
1970	MORRIS LANDY FORD LOT 2 ALAMEDA	Pacific Telephone Directory
1955	RAMSEY A D MOTOR CO ALAMEDA	The Pacific Telephone & Telegraph Co.

1810 WEBSTER ST

<u>Year</u>	<u>Uses</u>	<u>Source</u>
1962	Sw indal Jules M	Pacific Telephone
1955	DECKWA EDNA R	The Pacific Telephone & Telegraph Co.
1950	REEVES GWEN R	The Pacific Telephone & Telegraph Co.
	HERSEY ELAINE M R	The Pacific Telephone & Telegraph Co.
	DECKWA EDNA R	The Pacific Telephone & Telegraph Co.
	REGELTO FRANK MRS R	The Pacific Telephone & Telegraph Co.
1943	SMITH Alf L Anna mech h	R. L. Polk & Co.

FINDINGS

<u>Year</u>	<u>Uses</u>	<u>Source</u>
1943	Mendoza Edna D mach opr r	R. L. Polk & Co.
	Livesay Chas R mech r	R. L. Polk & Co.
	Ingham Luther L mech r	R. L. Polk & Co.
	Deckwa Edna clk r	R. L. Polk & Co.
	Niel Dorothy sten r	R. L. Polk & Co.
1933	MOORE MILLARD V (LOIS) (MUSIC SHOPPE) R	R. L. Polk & Co.

1811 WEBSTER ST

<u>Year</u>	<u>Uses</u>	<u>Source</u>
1938	COLE ELLEN A R	Pacific Telephone
1933	BERNHARD SARAH A (WID P P) H ALAMEDA	R. L. Polk & Co.

1812 WEBSTER ST

<u>Year</u>	<u>Uses</u>	<u>Source</u>
1950	MUNDT M MRS R ALAMEDA LA KEHRST 338	The Pacific Telephone & Telegraph Co.
	CAUDLE ETHER B R	The Pacific Telephone & Telegraph Co.
1945	MARTIN DOROTHEA V R	The Pacific Telephone & Telegraph Co.
1943	Groth Wm atdt Co Hosp r	R. L. Polk & Co.
	MARCH Mabel r	R. L. Polk & Co.
	PUGH Scott Pearl h	R. L. Polk & Co.
	Sw ift Gladys r	R. L. Polk & Co.
1938	LEE R E R	Pacific Telephone
	TOLES HERBERT C R	Pacific Telephone
	WETZEL RUTH R	Pacific Telephone
1933	HIGGINS NELLIE MRS R ALAMEDA	R. L. Polk & Co.
	KEEFE GEO J (IRENE) PNTR H ALAMEDA	R. L. Polk & Co.
1928	MORRIS W Franklin chiropracto R	R.L. Polk and Co of California

1425A WEBSTER ST

<u>Year</u>	<u>Uses</u>	<u>Source</u>
1933	MARTIN WAYNE A (MAURINE) MALT ALAMEDA	R. L. Polk & Co.
1925	FOLEY S H R	R. L. Polk & Co. of California

FINDINGS

<u>Year</u>	<u>Uses</u>	<u>Source</u>
1925	MEADER H B R	R. L. Polk & Co. of California
1920	MEADER H B R	R. L. Polk & Co. of California
1453A WEBSTER ST		
<u>Year</u>	<u>Uses</u>	<u>Source</u>
1970	FIRESIDE LOUNGE THE ALAMEDA	Pacific Telephone Directory
1955	FIRESIDE LOUNGE THE ALAMEDA	The Pacific Telephone & Telegraph Co.
1537C WEBSTER ST		
<u>Year</u>	<u>Uses</u>	<u>Source</u>
1970	ALLEN JAS D ALLEN DEAN RL EST APPRSR	Pacific Telephone Directory
	ALLEN DEAN RL EST APPRSR	Pacific Telephone Directory
1543A WEBSTER ST		
<u>Year</u>	<u>Uses</u>	<u>Source</u>
1955	LUTZ RICHARD R ALAMEDA	The Pacific Telephone & Telegraph Co.
1543B WEBSTER ST		
<u>Year</u>	<u>Uses</u>	<u>Source</u>
1933	HORWINSKI JULIA H ALAMEDA	R. L. Polk & Co.
1500 1/2 WEBSTER ST		
<u>Year</u>	<u>Uses</u>	<u>Source</u>
1933	GRAND FRANK SHOE SHINER ALAMEDA	R. L. Polk & Co.
1502 1/2 WEBSTER ST		
<u>Year</u>	<u>Uses</u>	<u>Source</u>
1933	CASHION JAS C (MARY) BARBER ALAMEDA	R. L. Polk & Co.
1507 1/2 WEBSTER ST		
<u>Year</u>	<u>Uses</u>	<u>Source</u>
1945	GANTT PERCY R ALAMEDA	The Pacific Telephone & Telegraph Co.
1509 1/2 WEBSTER ST		
<u>Year</u>	<u>Uses</u>	<u>Source</u>
1970	K J A Z BROADCASTING STN ALAMEDA	Pacific Telephone Directory

FINDINGS

<u>Year</u>	<u>Uses</u>	<u>Source</u>
1945	FORSTER DONALD B R ALAMEDA	The Pacific Telephone & Telegraph Co.
1938	FORSTER DONALD B R	Pacific Telephone
1933	PETERSON ARVIE I (CLARA) FCTYWKR H ALAMEDA	R. L. Polk & Co.
	PRESTON WM (IDA) R ALAMEDA	R. L. Polk & Co.
1925	PRESTON W R	R. L. Polk & Co. of California

1518 1/2 WEBSTER ST

<u>Year</u>	<u>Uses</u>	<u>Source</u>
1970	SCOTT D D ALAMEDA	Pacific Telephone Directory

1523 1/2 WEBSTER ST

<u>Year</u>	<u>Uses</u>	<u>Source</u>
1970	MARGOT BENJAMIN ALAMEDA	Pacific Telephone Directory
1955	SHULSEN H HAL DC ALAMEDA	The Pacific Telephone & Telegraph Co.
	WELDON DOLORES DC CHIRPCTR ALAMEDA	The Pacific Telephone & Telegraph Co.
	WELDON HARRY D C CHIRPCTR ALAMEDA	The Pacific Telephone & Telegraph Co.
	GHISELLI MICHAEL G ATTY ALAMEDA	The Pacific Telephone & Telegraph Co.
1945	REISS HUBERT DR	The Pacific Telephone & Telegraph Co.
1938	NOFTE MONTELL S DR	Pacific Telephone
	REISS HUBERT DR OFC	Pacific Telephone
1925	BRYANT W J R	R. L. Polk & Co. of California

1531 1/2 WEBSTER ST

<u>Year</u>	<u>Uses</u>	<u>Source</u>
1955	ENGELBERG LOUIS E ALAMEDA DRY GOODS ALAMEDA	The Pacific Telephone & Telegraph Co.
	ALAMEDA DRY GOODS ALAMEDA	The Pacific Telephone & Telegraph Co.
1945	POPE H R ALAMEDA	The Pacific Telephone & Telegraph Co.

1616 1/2 WEBSTER ST

<u>Year</u>	<u>Uses</u>	<u>Source</u>
1970	INTERNATIONAL ASSOCIATION OF MACHINISTS AND AEROSPACE WORKERS GOVERNMENT EM	Pacific Telephone Directory

FINDINGS

<u>Year</u>	<u>Uses</u>	<u>Source</u>
1955	RUSSELL L C R ALAMEDA	The Pacific Telephone & Telegraph Co.

1628 1/2 WEBSTER ST

<u>Year</u>	<u>Uses</u>	<u>Source</u>
1970	JOHNNY S BODY SHOP ALAMEDA	Pacific Telephone Directory

1721 1/2 WEBSTER ST

<u>Year</u>	<u>Uses</u>	<u>Source</u>
2000	KYOTO EXPRESS	Pacific Bell

WEBSTER ST%

1615 WEBSTER ST%

<u>Year</u>	<u>Uses</u>	<u>Source</u>
1928	ANDERSON P Stove Repairer	R.L. Polk and Co of California

1709 WEBSTER ST%

<u>Year</u>	<u>Uses</u>	<u>Source</u>
1928	CITY & COUNTY TITLE CO THE Theresa E Schmitt V Pres and Mgr R W Macdonald See articulates of Title	R.L. Polk and Co of California

FINDINGS

ADJOINING PROPERTY: ADDRESSES NOT IDENTIFIED IN RESEARCH SOURCE

The following Adjoining Property addresses were researched for this report, and the addresses were not identified in research source.

<u>Address Researched</u>	<u>Address Not Identified in Research Source</u>
01501 ALICE WAY	2017, 2014, 2009, 2006, 2004, 2002, 2000, 1999, 1996, 1994, 1993, 1992, 1984, 1982, 1980, 1979, 1976, 1975, 1973, 1970, 1967, 1965, 1962, 1960, 1959, 1956, 1955, 1954, 1951, 1950, 1946, 1945, 1943, 1940, 1938, 1933, 1932, 1928, 1926, 1925, 1920
01507 WEBSTER PL	2017, 2014, 2009, 2006, 2004, 2002, 2000, 1999, 1996, 1994, 1993, 1992, 1991, 1986, 1984, 1982, 1980, 1979, 1976, 1975, 1973, 1970, 1967, 1965, 1962, 1960, 1959, 1956, 1955, 1954, 1951, 1946, 1945, 1943, 1940, 1938, 1933, 1932, 1928, 1926, 1925, 1920
01800 HARRISON ST	2017, 2014, 2009, 2006, 2004, 2002, 2000, 1999, 1996, 1994, 1993, 1992, 1986, 1984, 1982, 1980, 1979, 1976, 1975, 1973, 1970, 1967, 1965, 1962, 1960, 1959, 1956, 1955, 1954, 1951, 1950, 1946, 1945, 1943, 1940, 1938, 1933, 1932, 1928, 1926, 1925, 1920
1388 HARRISON ST	2017, 2014, 2009, 2004, 2002, 2000, 1999, 1996, 1994, 1993, 1992, 1991, 1986, 1984, 1982, 1980, 1979, 1976, 1975, 1973, 1970, 1967, 1965, 1962, 1960, 1959, 1956, 1955, 1954, 1951, 1950, 1946, 1945, 1943, 1940, 1938, 1933, 1932, 1928, 1926, 1925, 1920
1388 HARRISON ST	2006, 2004, 2002, 2000, 1999, 1996, 1994, 1993, 1992, 1991, 1986, 1984, 1982, 1980, 1979, 1976, 1975, 1973, 1970, 1967, 1965, 1962, 1960, 1959, 1956, 1955, 1954, 1951, 1950, 1946, 1945, 1943, 1940, 1938, 1933, 1932, 1928, 1926, 1925, 1920
1400 HARRISON ST	2017, 2014, 2009, 2006, 2004, 2002, 2000, 1999, 1996, 1994, 1993, 1992, 1991, 1986, 1984, 1982, 1980, 1979, 1976, 1975, 1973, 1970, 1967, 1965, 1962, 1960, 1959, 1956, 1955, 1954, 1951, 1950, 1946, 1945, 1940, 1938, 1932, 1926
1403 HARRISON ST	2017, 2014, 2009, 2006, 2004, 2002, 2000, 1999, 1996, 1994, 1993, 1992, 1991, 1986, 1984, 1982, 1980, 1979, 1976, 1975, 1973, 1970, 1967, 1965, 1962, 1960, 1959, 1956, 1955, 1954, 1951, 1950, 1946, 1945, 1943, 1940, 1938, 1933, 1932, 1928, 1926, 1920
1405 HARRISON CT	2017, 2014, 2009, 2006, 2004, 2002, 2000, 1999, 1996, 1994, 1993, 1992, 1991, 1986, 1984, 1982, 1980, 1979, 1976, 1975, 1973, 1970, 1967, 1965, 1962, 1960, 1959, 1956, 1955, 1954, 1951, 1950, 1946, 1945, 1943, 1940, 1938, 1933, 1932, 1926, 1925, 1920
1405 HARRISON ST	2017, 2014, 2009, 2006, 2004, 2002, 2000, 1999, 1996, 1994, 1993, 1992, 1991, 1984, 1982, 1979, 1976, 1975, 1973, 1965, 1960, 1959, 1956, 1954, 1951, 1946, 1945, 1943, 1940, 1938, 1932, 1928, 1926, 1925, 1920
1410 HARRISON ST	2017, 2014, 2009, 2006, 2004, 2002, 2000, 1999, 1996, 1994, 1993, 1992, 1991, 1986, 1984, 1982, 1980, 1979, 1976, 1975, 1973, 1970, 1967, 1965, 1962, 1960, 1959, 1956, 1955, 1954, 1951, 1950, 1946, 1945, 1943, 1940, 1938, 1933, 1932, 1926, 1925, 1920
1410 HARRISON ST	2017, 2014, 2006, 2004, 2002, 2000, 1996, 1994, 1993, 1992, 1991, 1986, 1984, 1982, 1980, 1979, 1976, 1975, 1973, 1970, 1967, 1965, 1962, 1960, 1959, 1956, 1955, 1954, 1951, 1950, 1946, 1945, 1943, 1940, 1938, 1933, 1932, 1928, 1926, 1925, 1920

FINDINGS

<u>Address Researched</u>	<u>Address Not Identified in Research Source</u>
1411 HARRISON ST	2017, 2014, 2009, 2006, 2004, 2002, 2000, 1999, 1996, 1994, 1993, 1992, 1991, 1984, 1982, 1979, 1976, 1975, 1973, 1970, 1967, 1965, 1962, 1960, 1959, 1956, 1955, 1954, 1951, 1950, 1946, 1945, 1943, 1940, 1938, 1932, 1926, 1925, 1920
1414 HARRISON ST	2017, 2014, 2009, 2006, 2004, 2002, 2000, 1999, 1996, 1994, 1993, 1992, 1991, 1986, 1984, 1982, 1980, 1979, 1976, 1975, 1973, 1970, 1967, 1965, 1962, 1960, 1959, 1956, 1955, 1954, 1951, 1950, 1946, 1945, 1943, 1940, 1938, 1933, 1932, 1928, 1926, 1925
1415 HARRISON CT	2017, 2014, 2009, 2006, 2004, 2002, 2000, 1999, 1996, 1994, 1993, 1992, 1991, 1986, 1984, 1982, 1980, 1979, 1976, 1973, 1970, 1967, 1965, 1962, 1960, 1959, 1956, 1955, 1954, 1951, 1950, 1946, 1943, 1940, 1938, 1933, 1932, 1926, 1925, 1920
1415 HARRISON ST	2017, 2014, 2009, 2004, 2002, 1999, 1994, 1993, 1984, 1982, 1979, 1976, 1975, 1973, 1967, 1965, 1960, 1959, 1956, 1955, 1954, 1951, 1946, 1940, 1932, 1926, 1920
1415 HARRISON ST	2006, 2002, 2000, 1996, 1993, 1992, 1991, 1986, 1984, 1982, 1980, 1979, 1976, 1975, 1973, 1970, 1967, 1965, 1962, 1960, 1959, 1956, 1955, 1954, 1951, 1950, 1946, 1945, 1943, 1940, 1938, 1933, 1932, 1928, 1926, 1925, 1920
1417 HARRISON ST	2017, 2014, 2009, 2006, 2004, 2002, 2000, 1999, 1996, 1994, 1993, 1992, 1991, 1986, 1984, 1982, 1980, 1979, 1976, 1975, 1973, 1970, 1967, 1965, 1962, 1960, 1959, 1956, 1955, 1954, 1951, 1946, 1945, 1943, 1940, 1938, 1933, 1932, 1928, 1926, 1925, 1920
1418 WEBSTER ST	2017, 2014, 2009, 2006, 2004, 2002, 1999, 1994, 1993, 1984, 1982, 1980, 1979, 1976, 1973, 1965, 1960, 1959, 1956, 1954, 1951, 1946, 1940, 1932, 1928, 1926, 1920
1418 WEBSTER ST	2017, 2014, 2006, 2004, 2002, 2000, 1996, 1993, 1992, 1991, 1986, 1984, 1982, 1980, 1979, 1976, 1975, 1973, 1970, 1967, 1965, 1962, 1960, 1959, 1956, 1955, 1954, 1951, 1950, 1946, 1945, 1943, 1940, 1938, 1933, 1932, 1928, 1926, 1925, 1920
1419 HARRISON CT	2017, 2014, 2009, 2006, 2004, 2002, 2000, 1999, 1996, 1994, 1993, 1992, 1991, 1986, 1984, 1982, 1980, 1979, 1976, 1975, 1973, 1970, 1967, 1965, 1962, 1960, 1959, 1956, 1954, 1951, 1950, 1946, 1945, 1943, 1940, 1938, 1933, 1932, 1928, 1926, 1925, 1920
1419 HARRISON ST	2017, 2014, 2009, 2006, 2004, 2002, 1999, 1994, 1993, 1984, 1982, 1979, 1976, 1975, 1973, 1970, 1967, 1965, 1962, 1960, 1959, 1956, 1954, 1951, 1946, 1945, 1943, 1940, 1938, 1932, 1926, 1925, 1920
1419 HARRISON ST	2017, 2014, 2009, 2006, 2002, 2000, 1999, 1996, 1993, 1992, 1991, 1986, 1984, 1982, 1980, 1979, 1976, 1975, 1973, 1970, 1967, 1965, 1962, 1960, 1959, 1956, 1955, 1954, 1951, 1950, 1946, 1945, 1943, 1940, 1938, 1933, 1932, 1928, 1926, 1925, 1920
1420 HARRISON CT	2017, 2014, 2009, 2006, 2004, 2002, 2000, 1999, 1996, 1994, 1993, 1992, 1991, 1986, 1984, 1982, 1980, 1979, 1976, 1975, 1973, 1970, 1967, 1965, 1962, 1960, 1959, 1956, 1955, 1954, 1951, 1950, 1946, 1943, 1940, 1938, 1933, 1932, 1926, 1925, 1920
1420 HARRISON ST	2017, 2014, 2009, 2006, 2004, 2002, 2000, 1999, 1996, 1994, 1993, 1992, 1991, 1986, 1984, 1982, 1980, 1979, 1976, 1975, 1973, 1970, 1967, 1965, 1962, 1960, 1959, 1956, 1955, 1954, 1951, 1950, 1946, 1945, 1943, 1940, 1938, 1932, 1928, 1926, 1925, 1920
1420 HARRISON ST	2017, 2014, 2009, 2006, 2002, 2000, 1999, 1996, 1994, 1993, 1992, 1991, 1986, 1984, 1982, 1980, 1979, 1976, 1975, 1973, 1970, 1967, 1965, 1962, 1960, 1959, 1956, 1955, 1954, 1951, 1950, 1946, 1945, 1943, 1940, 1938, 1933, 1932, 1928, 1926, 1925, 1920

FINDINGS

Address Researched

Address Not Identified in Research Source

1420 WEBSTER ST	2017, 2014, 2009, 2006, 2004, 2002, 2000, 1999, 1996, 1994, 1993, 1992, 1991, 1986, 1984, 1982, 1980, 1979, 1976, 1975, 1973, 1970, 1967, 1965, 1962, 1960, 1959, 1956, 1954, 1951, 1950, 1946, 1945, 1943, 1940, 1938, 1932, 1928, 1926, 1925, 1920
1422 HARRISON ST	2017, 2014, 2009, 2006, 2004, 2002, 2000, 1999, 1996, 1994, 1993, 1992, 1991, 1986, 1984, 1982, 1980, 1979, 1976, 1975, 1973, 1970, 1967, 1965, 1962, 1960, 1959, 1956, 1955, 1954, 1951, 1946, 1945, 1943, 1940, 1933, 1932, 1928, 1926, 1925, 1920
1422 HARRISON ST	2006, 2004, 2002, 2000, 1999, 1996, 1994, 1993, 1992, 1991, 1986, 1984, 1982, 1980, 1979, 1976, 1975, 1973, 1970, 1967, 1965, 1962, 1960, 1959, 1956, 1955, 1954, 1951, 1950, 1946, 1945, 1943, 1940, 1938, 1933, 1932, 1928, 1926, 1925, 1920
1422 WEBSTER ST	2017, 2014, 2009, 2006, 2004, 2002, 2000, 1999, 1996, 1994, 1993, 1992, 1991, 1986, 1984, 1982, 1980, 1979, 1976, 1975, 1973, 1970, 1965, 1962, 1960, 1959, 1956, 1955, 1954, 1951, 1950, 1946, 1945, 1943, 1940, 1938, 1933, 1932, 1928, 1926, 1925, 1920
1423 HARRISON CT	2017, 2014, 2009, 2006, 2004, 2002, 2000, 1999, 1996, 1994, 1993, 1992, 1991, 1986, 1984, 1982, 1980, 1979, 1976, 1973, 1970, 1967, 1965, 1962, 1960, 1959, 1956, 1955, 1954, 1951, 1950, 1946, 1945, 1943, 1940, 1938, 1933, 1932, 1928, 1926, 1925, 1920
1423 WEBSTER AVE	2017, 2014, 2009, 2006, 2004, 2002, 2000, 1999, 1996, 1994, 1993, 1992, 1991, 1986, 1984, 1982, 1980, 1979, 1976, 1975, 1973, 1970, 1967, 1965, 1962, 1960, 1959, 1956, 1955, 1954, 1951, 1950, 1946, 1945, 1943, 1940, 1938, 1933, 1932, 1926, 1925, 1920
1423 WEBSTER CT	2017, 2014, 2009, 2006, 2004, 2002, 2000, 1999, 1996, 1994, 1993, 1992, 1991, 1986, 1984, 1982, 1980, 1979, 1976, 1975, 1973, 1970, 1967, 1965, 1962, 1960, 1959, 1956, 1954, 1951, 1950, 1946, 1945, 1943, 1940, 1938, 1933, 1932, 1928, 1926, 1925, 1920
1423 WEBSTER PL	2017, 2014, 2009, 2006, 2004, 2002, 2000, 1999, 1996, 1994, 1993, 1992, 1991, 1986, 1984, 1982, 1980, 1979, 1976, 1975, 1973, 1970, 1967, 1965, 1962, 1960, 1959, 1956, 1955, 1954, 1951, 1946, 1945, 1943, 1940, 1938, 1933, 1932, 1928, 1926, 1925, 1920
1423 WEBSTER ST	2017, 2014, 2009, 2006, 2004, 2002, 2000, 1999, 1996, 1994, 1993, 1992, 1991, 1986, 1984, 1982, 1980, 1979, 1976, 1975, 1973, 1967, 1965, 1962, 1960, 1959, 1956, 1955, 1954, 1951, 1950, 1946, 1943, 1940, 1932, 1928, 1926, 1925, 1920
1424 HARRISON CT	2017, 2014, 2009, 2006, 2004, 2002, 2000, 1999, 1996, 1994, 1993, 1992, 1991, 1986, 1984, 1982, 1980, 1979, 1976, 1973, 1970, 1967, 1965, 1962, 1960, 1959, 1956, 1954, 1951, 1950, 1946, 1945, 1943, 1940, 1938, 1933, 1932, 1928, 1926, 1925, 1920
1424 HARRISON ST	2017, 2014, 2009, 2004, 2002, 1999, 1994, 1993, 1984, 1982, 1979, 1976, 1975, 1973, 1965, 1960, 1959, 1956, 1954, 1951, 1946, 1945, 1943, 1940, 1938, 1933, 1932, 1928, 1926, 1920
1424 HARRISON ST	2009, 2006, 2002, 2000, 1996, 1993, 1992, 1991, 1986, 1984, 1982, 1980, 1979, 1976, 1975, 1973, 1970, 1967, 1965, 1962, 1960, 1959, 1956, 1955, 1954, 1951, 1950, 1946, 1945, 1943, 1940, 1938, 1933, 1932, 1928, 1926, 1925, 1920
1425 HARRISON AVE	2017, 2014, 2009, 2006, 2004, 2002, 2000, 1999, 1996, 1994, 1993, 1992, 1991, 1986, 1984, 1982, 1980, 1979, 1976, 1975, 1973, 1970, 1967, 1965, 1962, 1960, 1959, 1956, 1955, 1954, 1951, 1950, 1946, 1945, 1943, 1940, 1938, 1933, 1932, 1926, 1925, 1920

FINDINGS

<u>Address Researched</u>	<u>Address Not Identified in Research Source</u>
1425 HARRISON CT	2017, 2014, 2009, 2006, 2004, 2002, 2000, 1999, 1996, 1994, 1993, 1992, 1991, 1986, 1984, 1982, 1980, 1979, 1976, 1973, 1970, 1967, 1965, 1962, 1960, 1959, 1956, 1954, 1951, 1950, 1946, 1943, 1940, 1938, 1933, 1932, 1928, 1926, 1925, 1920
1425 HARRISON ST	2017, 2014, 2009, 2004, 2002, 1999, 1994, 1993, 1984, 1982, 1979, 1976, 1973, 1965, 1960, 1959, 1956, 1954, 1951, 1946, 1940, 1932, 1926, 1925, 1920
1425 HARRISON ST	2006, 2002, 2000, 1996, 1993, 1992, 1991, 1986, 1984, 1982, 1980, 1979, 1976, 1975, 1973, 1970, 1967, 1965, 1962, 1960, 1959, 1956, 1955, 1954, 1951, 1950, 1946, 1945, 1943, 1940, 1938, 1933, 1932, 1928, 1926, 1925, 1920
1425 WEBSTER AVE	2017, 2014, 2009, 2006, 2004, 2002, 2000, 1999, 1996, 1994, 1993, 1992, 1991, 1986, 1984, 1982, 1980, 1979, 1976, 1975, 1973, 1970, 1967, 1965, 1962, 1960, 1959, 1956, 1955, 1954, 1951, 1950, 1946, 1945, 1943, 1940, 1938, 1933, 1932, 1926, 1925, 1920
1425 WEBSTER ST	2017, 2014, 2009, 2006, 2004, 2002, 2000, 1999, 1996, 1994, 1993, 1992, 1991, 1986, 1984, 1982, 1980, 1979, 1976, 1975, 1973, 1970, 1965, 1962, 1960, 1959, 1956, 1955, 1954, 1951, 1950, 1946, 1945, 1943, 1940, 1938, 1932, 1928, 1926, 1920
1425A WEBSTER ST	2017, 2014, 2009, 2006, 2004, 2002, 2000, 1999, 1996, 1994, 1993, 1992, 1991, 1986, 1984, 1982, 1980, 1979, 1976, 1975, 1973, 1970, 1967, 1965, 1962, 1960, 1959, 1956, 1955, 1954, 1951, 1950, 1946, 1945, 1943, 1940, 1938, 1932, 1928, 1926
1426 HARRISON ST	2017, 2014, 2009, 2006, 2004, 2002, 2000, 1999, 1996, 1994, 1993, 1992, 1991, 1986, 1984, 1982, 1980, 1979, 1976, 1975, 1973, 1970, 1967, 1965, 1962, 1960, 1959, 1956, 1955, 1954, 1951, 1946, 1945, 1940, 1933, 1932, 1928, 1926, 1920
1426 WEBSTER PL	2017, 2014, 2009, 2006, 2004, 2002, 2000, 1999, 1996, 1994, 1993, 1992, 1991, 1986, 1984, 1982, 1980, 1979, 1976, 1975, 1973, 1970, 1967, 1965, 1962, 1960, 1959, 1956, 1955, 1954, 1951, 1946, 1945, 1943, 1940, 1938, 1933, 1932, 1928, 1926, 1925, 1920
1427 WEBSTER CT	2017, 2014, 2009, 2006, 2004, 2002, 2000, 1999, 1996, 1994, 1993, 1992, 1991, 1986, 1984, 1982, 1980, 1979, 1976, 1975, 1973, 1970, 1967, 1965, 1962, 1960, 1959, 1956, 1954, 1951, 1950, 1946, 1945, 1943, 1940, 1938, 1933, 1932, 1928, 1926, 1925, 1920
1427 WEBSTER PL	2017, 2014, 2009, 2006, 2004, 2002, 2000, 1999, 1996, 1994, 1993, 1992, 1991, 1986, 1984, 1982, 1980, 1979, 1976, 1975, 1973, 1970, 1967, 1965, 1962, 1960, 1959, 1956, 1955, 1954, 1951, 1946, 1945, 1943, 1940, 1938, 1933, 1932, 1928, 1926, 1925, 1920
1427 WEBSTER ST	2017, 2014, 2009, 2006, 2004, 2002, 2000, 1999, 1996, 1994, 1993, 1992, 1991, 1986, 1984, 1982, 1980, 1979, 1976, 1975, 1973, 1967, 1965, 1962, 1960, 1959, 1956, 1955, 1954, 1951, 1950, 1946, 1945, 1943, 1940, 1938, 1933, 1932, 1928, 1926
1428 HARRISON CT	2017, 2014, 2009, 2006, 2004, 2002, 2000, 1999, 1996, 1994, 1993, 1992, 1991, 1986, 1984, 1982, 1980, 1979, 1976, 1975, 1973, 1970, 1967, 1965, 1962, 1960, 1959, 1956, 1955, 1954, 1951, 1950, 1946, 1943, 1940, 1938, 1933, 1932, 1928, 1926, 1925, 1920
1428 HARRISON ST	2017, 2014, 2009, 2006, 2004, 2002, 2000, 1999, 1996, 1994, 1993, 1992, 1991, 1986, 1984, 1982, 1980, 1979, 1976, 1975, 1973, 1970, 1965, 1960, 1959, 1956, 1954, 1951, 1946, 1943, 1940, 1932, 1926, 1920
1428 WEBSTER ST	2017, 2014, 2009, 2006, 2004, 2002, 2000, 1996, 1994, 1993, 1992, 1991, 1986, 1984, 1982, 1980, 1979, 1976, 1975, 1973, 1970, 1967, 1965, 1962, 1960, 1959, 1956, 1955, 1954, 1951, 1950, 1946, 1945, 1943, 1940, 1938, 1933, 1932, 1928, 1926, 1925, 1920

FINDINGS

<u>Address Researched</u>	<u>Address Not Identified in Research Source</u>
1429 ALICE ST	2017, 2014, 2009, 2006, 2004, 2002, 2000, 1999, 1996, 1994, 1993, 1992, 1991, 1986, 1984, 1982, 1980, 1979, 1976, 1975, 1973, 1970, 1965, 1960, 1959, 1956, 1955, 1954, 1951, 1950, 1946, 1945, 1943, 1940, 1938, 1933, 1932, 1928, 1926, 1925, 1920
1429 WEBSTER ST	2017, 2014, 2009, 2006, 2004, 2002, 2000, 1999, 1996, 1994, 1993, 1992, 1991, 1986, 1984, 1982, 1980, 1979, 1976, 1975, 1973, 1970, 1967, 1965, 1962, 1960, 1959, 1956, 1955, 1954, 1951, 1950, 1946, 1945, 1943, 1940, 1938, 1932, 1928, 1926, 1925, 1920
1430 HARRISON ST	2017, 2014, 2009, 2006, 2004, 2002, 2000, 1999, 1996, 1994, 1993, 1992, 1991, 1986, 1984, 1982, 1980, 1979, 1976, 1975, 1973, 1970, 1967, 1965, 1962, 1960, 1959, 1956, 1955, 1954, 1951, 1950, 1946, 1945, 1943, 1940, 1938, 1932, 1928, 1926, 1925, 1920
1430 WEBSTER CT	2017, 2014, 2009, 2006, 2004, 2002, 2000, 1999, 1996, 1994, 1993, 1992, 1991, 1986, 1984, 1982, 1980, 1979, 1976, 1975, 1973, 1970, 1967, 1965, 1962, 1960, 1959, 1956, 1955, 1954, 1951, 1950, 1946, 1945, 1943, 1940, 1938, 1933, 1932, 1928, 1926, 1920
1430 WEBSTER ST	2017, 2014, 2009, 2006, 2004, 2002, 2000, 1999, 1996, 1994, 1993, 1992, 1991, 1986, 1984, 1982, 1980, 1979, 1976, 1975, 1973, 1970, 1967, 1965, 1962, 1960, 1959, 1956, 1955, 1954, 1951, 1950, 1946, 1945, 1943, 1940, 1938, 1932, 1928, 1926, 1925
1431 HARRISON ST	2017, 2014, 2009, 2006, 2004, 2002, 2000, 1999, 1996, 1994, 1993, 1992, 1991, 1986, 1984, 1982, 1980, 1979, 1976, 1975, 1973, 1970, 1967, 1965, 1962, 1960, 1959, 1956, 1955, 1954, 1951, 1950, 1946, 1945, 1940, 1938, 1933, 1932, 1928, 1926, 1925, 1920
1431 WEBSTER AVE	2017, 2014, 2009, 2006, 2004, 2002, 2000, 1999, 1996, 1994, 1993, 1992, 1991, 1986, 1984, 1982, 1980, 1979, 1976, 1975, 1973, 1970, 1967, 1965, 1962, 1960, 1959, 1956, 1955, 1954, 1951, 1950, 1946, 1945, 1943, 1940, 1938, 1933, 1932, 1926, 1925, 1920
1431 WEBSTER ST	2017, 2014, 2009, 2006, 2004, 2002, 2000, 1999, 1996, 1994, 1993, 1992, 1991, 1986, 1984, 1982, 1980, 1979, 1976, 1975, 1973, 1967, 1965, 1962, 1960, 1959, 1956, 1954, 1951, 1950, 1946, 1943, 1940, 1932, 1928, 1926, 1925, 1920
1432 ALICE CT	2017, 2014, 2009, 2006, 2004, 2002, 2000, 1999, 1996, 1994, 1993, 1992, 1991, 1986, 1984, 1982, 1980, 1979, 1976, 1975, 1973, 1970, 1967, 1965, 1962, 1960, 1959, 1956, 1955, 1954, 1951, 1946, 1945, 1943, 1940, 1938, 1933, 1932, 1928, 1926, 1925, 1920
1432 ALICE ST	2017, 2014, 2009, 2006, 2004, 2002, 2000, 1999, 1996, 1994, 1993, 1992, 1991, 1986, 1984, 1982, 1980, 1979, 1976, 1975, 1973, 1970, 1967, 1965, 1962, 1960, 1959, 1956, 1955, 1954, 1951, 1950, 1946, 1945, 1940, 1938, 1933, 1932, 1928, 1926, 1925, 1920
1432 ALICE WAY	2017, 2014, 2009, 2006, 2004, 2002, 2000, 1999, 1996, 1994, 1993, 1992, 1991, 1986, 1984, 1982, 1980, 1979, 1976, 1975, 1973, 1970, 1967, 1965, 1962, 1960, 1959, 1956, 1954, 1951, 1950, 1946, 1943, 1940, 1933, 1932, 1928, 1926, 1925, 1920
1432 HARRISON CT	2017, 2014, 2009, 2006, 2004, 2002, 2000, 1999, 1996, 1994, 1993, 1992, 1991, 1986, 1984, 1982, 1980, 1979, 1976, 1973, 1970, 1967, 1965, 1962, 1960, 1959, 1956, 1954, 1951, 1950, 1946, 1943, 1940, 1938, 1933, 1932, 1928, 1926, 1925, 1920
1432 HARRISON ST	2017, 2014, 2009, 2006, 2004, 2002, 1999, 1994, 1993, 1984, 1982, 1979, 1976, 1973, 1965, 1960, 1959, 1956, 1954, 1951, 1946, 1940, 1933, 1932, 1928, 1926, 1920

FINDINGS

<u>Address Researched</u>	<u>Address Not Identified in Research Source</u>
1432 HARRISON ST	2017, 2014, 2009, 2006, 2004, 2002, 2000, 1996, 1993, 1992, 1991, 1986, 1984, 1982, 1980, 1979, 1976, 1975, 1973, 1970, 1967, 1965, 1962, 1960, 1959, 1956, 1955, 1954, 1951, 1950, 1946, 1945, 1943, 1940, 1938, 1933, 1932, 1928, 1926, 1925, 1920
1432 WEBSTER ST	2017, 2014, 2009, 2006, 2004, 2002, 2000, 1996, 1994, 1993, 1992, 1991, 1986, 1984, 1982, 1980, 1979, 1976, 1975, 1973, 1970, 1967, 1965, 1962, 1960, 1959, 1956, 1955, 1954, 1951, 1950, 1946, 1945, 1943, 1940, 1938, 1933, 1932, 1928, 1926, 1925, 1920
1432 WEBSTER ST	2017, 2014, 2009, 2006, 2004, 2002, 2000, 1999, 1996, 1994, 1993, 1992, 1991, 1986, 1984, 1982, 1980, 1979, 1976, 1975, 1973, 1967, 1965, 1962, 1960, 1959, 1956, 1955, 1954, 1951, 1946, 1943, 1940, 1938, 1933, 1932, 1928, 1926, 1925, 1920
1433 WEBSTER	2017, 2014, 2009, 2006, 2004, 2002, 2000, 1999, 1996, 1994, 1993, 1992, 1984, 1982, 1980, 1979, 1976, 1975, 1973, 1970, 1967, 1965, 1962, 1960, 1959, 1956, 1955, 1954, 1951, 1950, 1946, 1945, 1943, 1940, 1938, 1933, 1932, 1928, 1926, 1925, 1920
1433 WEBSTER ST	2017, 2014, 2009, 2004, 2002, 1999, 1994, 1993, 1984, 1980, 1979, 1976, 1975, 1973, 1965, 1960, 1959, 1956, 1954, 1951, 1946, 1940, 1933, 1932, 1926, 1920
1433 WEBSTER ST	2006, 2002, 2000, 1996, 1993, 1992, 1991, 1986, 1984, 1982, 1980, 1979, 1976, 1975, 1973, 1970, 1967, 1965, 1962, 1960, 1959, 1956, 1955, 1954, 1951, 1950, 1946, 1945, 1943, 1940, 1938, 1933, 1932, 1928, 1926, 1925, 1920
1434 ALICE ST	2017, 2014, 2009, 2006, 2004, 2002, 2000, 1996, 1994, 1993, 1992, 1991, 1986, 1984, 1982, 1980, 1979, 1976, 1975, 1973, 1970, 1967, 1965, 1962, 1960, 1959, 1956, 1955, 1954, 1951, 1950, 1946, 1945, 1943, 1940, 1938, 1933, 1932, 1928, 1926, 1925, 1920
1434 ALICE ST	2017, 2014, 2009, 2006, 2004, 2002, 2000, 1999, 1996, 1994, 1993, 1992, 1991, 1986, 1984, 1982, 1980, 1979, 1976, 1975, 1973, 1970, 1965, 1962, 1960, 1959, 1956, 1955, 1954, 1951, 1950, 1946, 1945, 1943, 1940, 1938, 1933, 1932, 1928, 1926, 1925, 1920
1434 HARRISON CT	2017, 2014, 2009, 2006, 2004, 2002, 2000, 1999, 1996, 1994, 1993, 1992, 1991, 1986, 1984, 1982, 1980, 1979, 1976, 1975, 1973, 1970, 1967, 1965, 1962, 1960, 1959, 1956, 1954, 1951, 1950, 1946, 1945, 1943, 1940, 1938, 1933, 1932, 1928, 1926, 1925, 1920
1434 HARRISON ST	2017, 2014, 2009, 2006, 2004, 2002, 2000, 1999, 1996, 1994, 1993, 1992, 1991, 1986, 1984, 1982, 1980, 1979, 1976, 1975, 1973, 1970, 1967, 1965, 1962, 1960, 1959, 1956, 1955, 1954, 1951, 1946, 1940, 1932, 1928, 1926, 1925, 1920
1434 HARRISON ST	2009, 2006, 2004, 2002, 2000, 1999, 1996, 1994, 1993, 1992, 1991, 1986, 1984, 1982, 1980, 1979, 1976, 1975, 1973, 1970, 1967, 1965, 1962, 1960, 1959, 1956, 1955, 1954, 1951, 1950, 1946, 1945, 1943, 1940, 1938, 1933, 1932, 1928, 1926, 1925, 1920
1434 WEBSTER ST	2017, 2014, 2009, 2006, 2004, 2002, 2000, 1999, 1996, 1994, 1993, 1992, 1991, 1986, 1984, 1982, 1980, 1979, 1976, 1975, 1973, 1967, 1965, 1962, 1960, 1959, 1956, 1954, 1951, 1950, 1946, 1943, 1940, 1938, 1933, 1932, 1928, 1926, 1925, 1920
1435 HARRISON CT	2017, 2014, 2009, 2006, 2004, 2002, 2000, 1999, 1996, 1994, 1993, 1992, 1991, 1986, 1984, 1982, 1980, 1979, 1976, 1975, 1973, 1970, 1967, 1965, 1962, 1960, 1959, 1956, 1955, 1954, 1951, 1950, 1946, 1943, 1940, 1938, 1933, 1932, 1928, 1926, 1925, 1920

FINDINGS

<u>Address Researched</u>	<u>Address Not Identified in Research Source</u>
1435 HARRISON RD	2017, 2014, 2009, 2006, 2004, 2002, 2000, 1999, 1996, 1994, 1993, 1992, 1991, 1986, 1984, 1982, 1980, 1979, 1976, 1975, 1973, 1970, 1967, 1965, 1962, 1960, 1959, 1956, 1955, 1954, 1951, 1950, 1946, 1945, 1943, 1940, 1938, 1933, 1932, 1926, 1925, 1920
1435 HARRISON ST	2017, 2014, 2009, 2006, 2004, 2002, 2000, 1999, 1996, 1994, 1993, 1992, 1991, 1986, 1984, 1982, 1980, 1979, 1976, 1975, 1973, 1970, 1967, 1965, 1962, 1960, 1959, 1956, 1955, 1954, 1951, 1946, 1940, 1932, 1926, 1925, 1920
1435 WEBSTER ST	2017, 2014, 2009, 2006, 2004, 2002, 2000, 1999, 1996, 1994, 1993, 1992, 1991, 1986, 1984, 1982, 1980, 1979, 1976, 1975, 1973, 1967, 1965, 1962, 1960, 1959, 1956, 1955, 1954, 1951, 1950, 1946, 1945, 1943, 1940, 1938, 1933, 1932, 1928, 1926, 1925, 1920
1436 ALICE ST	2017, 2014, 2009, 2006, 2004, 2002, 2000, 1999, 1996, 1994, 1993, 1992, 1991, 1986, 1984, 1982, 1980, 1979, 1976, 1975, 1973, 1970, 1965, 1960, 1959, 1956, 1955, 1954, 1951, 1950, 1946, 1945, 1943, 1940, 1938, 1933, 1932, 1928, 1926, 1925, 1920
1436 ALICE WAY	2017, 2014, 2009, 2006, 2004, 2002, 2000, 1999, 1996, 1994, 1993, 1992, 1991, 1984, 1982, 1979, 1976, 1973, 1970, 1967, 1965, 1962, 1960, 1959, 1956, 1954, 1951, 1946, 1945, 1943, 1940, 1938, 1932, 1928, 1926, 1925, 1920
1436 WEBSTER CT	2017, 2014, 2009, 2006, 2004, 2002, 2000, 1999, 1996, 1994, 1993, 1992, 1991, 1986, 1984, 1982, 1980, 1979, 1976, 1975, 1973, 1970, 1967, 1965, 1962, 1960, 1959, 1956, 1955, 1954, 1951, 1950, 1946, 1943, 1940, 1938, 1933, 1932, 1928, 1926, 1925, 1920
1436 WEBSTER ST	2017, 2014, 2009, 2006, 2004, 2002, 2000, 1999, 1996, 1994, 1993, 1992, 1991, 1986, 1984, 1982, 1980, 1979, 1976, 1975, 1973, 1965, 1962, 1960, 1959, 1956, 1954, 1951, 1946, 1943, 1940, 1933, 1932, 1928, 1926, 1925, 1920
1437 HARRISON CT	2017, 2014, 2009, 2006, 2004, 2002, 2000, 1999, 1996, 1994, 1993, 1992, 1991, 1986, 1984, 1982, 1980, 1979, 1976, 1973, 1970, 1967, 1965, 1962, 1960, 1959, 1956, 1955, 1954, 1951, 1950, 1946, 1945, 1943, 1940, 1938, 1933, 1932, 1928, 1926, 1925, 1920
1437 HARRISON ST	2017, 2014, 2009, 2006, 2004, 2002, 2000, 1999, 1994, 1993, 1984, 1982, 1980, 1979, 1976, 1973, 1965, 1960, 1959, 1956, 1954, 1951, 1950, 1946, 1945, 1943, 1940, 1938, 1932, 1926, 1925, 1920
1437 HARRISON ST	2017, 2014, 2009, 2006, 2004, 2002, 2000, 1999, 1996, 1993, 1992, 1991, 1986, 1984, 1982, 1980, 1979, 1976, 1975, 1973, 1970, 1967, 1965, 1962, 1960, 1959, 1956, 1955, 1954, 1951, 1950, 1946, 1945, 1943, 1940, 1938, 1933, 1932, 1928, 1926, 1925, 1920
1438 WEBSTER ST	2006, 2004, 2002, 2000, 1999, 1996, 1994, 1993, 1992, 1991, 1986, 1984, 1982, 1980, 1979, 1976, 1975, 1973, 1970, 1967, 1965, 1962, 1960, 1959, 1956, 1955, 1954, 1951, 1950, 1946, 1945, 1943, 1940, 1938, 1933, 1932, 1928, 1926, 1925, 1920
1438 WEBSTER ST	2017, 2014, 2009, 2004, 2002, 2000, 1999, 1996, 1994, 1993, 1992, 1991, 1986, 1984, 1982, 1980, 1979, 1976, 1975, 1973, 1970, 1967, 1965, 1962, 1960, 1959, 1956, 1955, 1954, 1951, 1950, 1946, 1945, 1943, 1940, 1938, 1933, 1932, 1928, 1926, 1925, 1920
1439 ALICE ST	2017, 2014, 2009, 2004, 2002, 1999, 1994, 1993, 1984, 1982, 1980, 1979, 1976, 1975, 1973, 1970, 1965, 1960, 1959, 1956, 1955, 1954, 1951, 1950, 1946, 1945, 1943, 1940, 1938, 1933, 1932, 1928, 1926, 1925, 1920
1439 ALICE ST	2006, 2002, 2000, 1996, 1993, 1992, 1991, 1986, 1984, 1982, 1980, 1979, 1976, 1975, 1973, 1970, 1967, 1965, 1962, 1960, 1959, 1956, 1955, 1954, 1951, 1950, 1946, 1945, 1943, 1940, 1938, 1933, 1932, 1928, 1926, 1925, 1920

FINDINGS

Address Researched

Address Not Identified in Research Source

1439 ALICE WAY	2017, 2014, 2009, 2006, 2004, 2002, 2000, 1999, 1996, 1994, 1993, 1992, 1991, 1984, 1982, 1979, 1976, 1973, 1967, 1965, 1962, 1960, 1959, 1956, 1955, 1954, 1951, 1950, 1946, 1943, 1940, 1938, 1933, 1932, 1928, 1926, 1925, 1920
1439 HARRISON ST	2017, 2014, 2009, 2006, 2004, 2002, 2000, 1999, 1996, 1994, 1993, 1992, 1991, 1986, 1984, 1982, 1980, 1979, 1976, 1975, 1973, 1970, 1967, 1965, 1962, 1960, 1959, 1956, 1955, 1954, 1951, 1950, 1946, 1945, 1943, 1940, 1933, 1932, 1928, 1926, 1925
1440 ALICE CT	2017, 2014, 2009, 2006, 2004, 2002, 2000, 1999, 1996, 1994, 1993, 1992, 1991, 1986, 1984, 1982, 1980, 1979, 1976, 1975, 1973, 1970, 1967, 1965, 1962, 1960, 1959, 1956, 1955, 1954, 1951, 1946, 1945, 1943, 1940, 1938, 1933, 1932, 1928, 1926, 1925, 1920
1440 ALICE ST	2017, 2014, 2009, 2006, 2004, 2002, 2000, 1999, 1996, 1994, 1993, 1992, 1991, 1986, 1984, 1982, 1980, 1979, 1976, 1975, 1973, 1970, 1967, 1965, 1962, 1960, 1959, 1956, 1955, 1954, 1951, 1950, 1946, 1945, 1940, 1938, 1933, 1932, 1928, 1926, 1925, 1920
1440 ALICE WAY	2017, 2014, 2009, 2006, 2004, 2002, 2000, 1999, 1996, 1994, 1993, 1992, 1991, 1986, 1984, 1982, 1980, 1979, 1976, 1975, 1973, 1970, 1967, 1965, 1962, 1960, 1959, 1956, 1955, 1954, 1951, 1946, 1943, 1940, 1932, 1928, 1926, 1925, 1920
1440 HARRISON ST	2017, 2014, 2009, 2006, 2004, 2002, 2000, 1999, 1996, 1994, 1993, 1992, 1991, 1986, 1984, 1982, 1980, 1979, 1976, 1975, 1973, 1970, 1967, 1965, 1962, 1960, 1959, 1956, 1954, 1951, 1946, 1940, 1932, 1926
1440 WEBSTER CT	2017, 2014, 2009, 2006, 2004, 2002, 2000, 1999, 1996, 1994, 1993, 1992, 1991, 1986, 1984, 1982, 1980, 1979, 1976, 1975, 1973, 1970, 1967, 1965, 1962, 1960, 1959, 1956, 1954, 1951, 1950, 1946, 1943, 1940, 1938, 1933, 1932, 1928, 1926, 1925, 1920
1440 WEBSTER PL	2017, 2014, 2009, 2006, 2004, 2002, 2000, 1999, 1996, 1994, 1993, 1992, 1991, 1986, 1984, 1982, 1980, 1979, 1976, 1975, 1973, 1970, 1967, 1965, 1962, 1960, 1959, 1956, 1955, 1954, 1951, 1946, 1945, 1943, 1940, 1938, 1933, 1932, 1928, 1926, 1925, 1920
1440 WEBSTER ST	2017, 2014, 2009, 2006, 2004, 2002, 2000, 1999, 1996, 1994, 1993, 1992, 1991, 1986, 1984, 1982, 1980, 1979, 1976, 1975, 1973, 1965, 1960, 1959, 1956, 1955, 1954, 1951, 1946, 1945, 1943, 1940, 1933, 1932, 1928, 1926, 1925, 1920
1441 ALICE WAY	2017, 2014, 2009, 2006, 2004, 2002, 2000, 1999, 1996, 1994, 1993, 1992, 1991, 1986, 1984, 1982, 1980, 1979, 1976, 1975, 1973, 1970, 1967, 1965, 1962, 1960, 1959, 1956, 1955, 1954, 1951, 1950, 1946, 1945, 1943, 1940, 1938, 1933, 1932, 1928, 1926
1441 HARRISON ST	2017, 2014, 2009, 2006, 2004, 2002, 2000, 1999, 1996, 1994, 1993, 1992, 1991, 1986, 1984, 1982, 1980, 1979, 1976, 1975, 1973, 1970, 1967, 1965, 1962, 1960, 1959, 1956, 1955, 1954, 1951, 1950, 1946, 1945, 1943, 1940, 1938, 1933, 1932, 1926, 1925, 1920
1442 ALICE ST	2017, 2014, 2009, 2006, 2004, 2002, 2000, 1999, 1996, 1994, 1993, 1992, 1991, 1986, 1984, 1982, 1980, 1979, 1976, 1975, 1973, 1970, 1965, 1962, 1960, 1959, 1956, 1955, 1954, 1951, 1950, 1946, 1945, 1943, 1940, 1938, 1933, 1932, 1928, 1926, 1925, 1920
1442 ALICE WAY	2017, 2014, 2009, 2006, 2004, 2002, 2000, 1999, 1996, 1994, 1993, 1992, 1991, 1986, 1984, 1982, 1980, 1979, 1976, 1975, 1973, 1970, 1967, 1965, 1962, 1960, 1959, 1956, 1955, 1954, 1951, 1946, 1943, 1940, 1938, 1933, 1932, 1928, 1926, 1925, 1920

FINDINGS

<u>Address Researched</u>	<u>Address Not Identified in Research Source</u>
1442 WEBSTER CT	2017, 2014, 2009, 2006, 2004, 2002, 2000, 1999, 1996, 1994, 1993, 1992, 1991, 1986, 1984, 1982, 1980, 1979, 1976, 1975, 1973, 1970, 1967, 1965, 1962, 1960, 1959, 1956, 1954, 1951, 1950, 1946, 1945, 1943, 1940, 1938, 1933, 1932, 1928, 1926, 1925, 1920
1442 WEBSTER PL	2017, 2014, 2009, 2006, 2004, 2002, 2000, 1999, 1996, 1994, 1993, 1992, 1991, 1986, 1984, 1982, 1980, 1979, 1976, 1975, 1973, 1970, 1967, 1965, 1962, 1960, 1959, 1956, 1955, 1954, 1951, 1946, 1945, 1943, 1940, 1938, 1933, 1932, 1928, 1926, 1925, 1920
1442 WEBSTER ST	2017, 2014, 2009, 2006, 2004, 2002, 2000, 1999, 1996, 1994, 1993, 1992, 1991, 1986, 1984, 1982, 1980, 1979, 1976, 1975, 1973, 1965, 1960, 1959, 1956, 1955, 1954, 1951, 1946, 1945, 1943, 1940, 1938, 1933, 1932, 1928, 1926, 1925, 1920
1443 ALICE ST	2017, 2014, 2009, 2004, 2002, 2000, 1999, 1996, 1994, 1993, 1992, 1991, 1986, 1984, 1982, 1980, 1979, 1976, 1975, 1973, 1970, 1967, 1965, 1962, 1960, 1959, 1956, 1955, 1954, 1951, 1950, 1946, 1945, 1943, 1940, 1938, 1933, 1932, 1928, 1926, 1925, 1920
1443 ALICE ST	2017, 2014, 2006, 2004, 2002, 2000, 1999, 1996, 1994, 1993, 1992, 1991, 1986, 1984, 1982, 1980, 1979, 1976, 1975, 1973, 1970, 1967, 1965, 1962, 1960, 1959, 1956, 1955, 1954, 1951, 1950, 1946, 1945, 1943, 1940, 1938, 1933, 1932, 1928, 1926, 1925, 1920
1443 ALICE WAY	2017, 2014, 2009, 2006, 2004, 2002, 2000, 1999, 1996, 1994, 1993, 1992, 1991, 1986, 1984, 1982, 1980, 1979, 1976, 1975, 1973, 1970, 1967, 1965, 1962, 1960, 1959, 1956, 1955, 1954, 1951, 1950, 1946, 1945, 1943, 1940, 1938, 1932, 1926, 1925, 1920
1443 WEBSTER ST	2017, 2014, 2009, 2006, 2004, 2002, 2000, 1999, 1996, 1994, 1993, 1992, 1991, 1986, 1984, 1982, 1980, 1979, 1976, 1975, 1973, 1970, 1967, 1965, 1962, 1960, 1959, 1956, 1955, 1954, 1951, 1950, 1946, 1945, 1943, 1940, 1938, 1932, 1928, 1926, 1925, 1920
1444 WEBSTER CT	2017, 2014, 2009, 2006, 2004, 2002, 2000, 1999, 1996, 1994, 1993, 1992, 1991, 1986, 1984, 1982, 1980, 1979, 1976, 1973, 1970, 1967, 1965, 1962, 1960, 1959, 1956, 1954, 1951, 1950, 1946, 1943, 1940, 1938, 1933, 1932, 1928, 1926, 1925, 1920
1444 WEBSTER PL	2017, 2014, 2009, 2006, 2004, 2002, 2000, 1999, 1996, 1994, 1993, 1992, 1991, 1986, 1984, 1982, 1980, 1979, 1976, 1975, 1973, 1970, 1967, 1965, 1962, 1960, 1959, 1956, 1955, 1954, 1951, 1950, 1946, 1945, 1943, 1940, 1933, 1932, 1928, 1926, 1925, 1920
1444 WEBSTER ST	2017, 2014, 2009, 2006, 2004, 2002, 2000, 1999, 1996, 1994, 1993, 1992, 1991, 1986, 1984, 1982, 1980, 1979, 1976, 1973, 1965, 1960, 1959, 1956, 1954, 1951, 1946, 1943, 1940, 1933, 1932, 1926, 1925, 1920
1445 HARRISON CT	2017, 2014, 2009, 2006, 2004, 2002, 2000, 1999, 1996, 1994, 1993, 1992, 1991, 1986, 1984, 1982, 1980, 1979, 1976, 1973, 1970, 1967, 1965, 1962, 1960, 1959, 1956, 1954, 1951, 1950, 1946, 1943, 1940, 1938, 1933, 1932, 1926, 1925, 1920
1445 HARRISON CT%	2017, 2014, 2009, 2006, 2004, 2002, 2000, 1999, 1996, 1994, 1993, 1992, 1991, 1986, 1984, 1982, 1980, 1979, 1976, 1975, 1973, 1970, 1967, 1965, 1962, 1960, 1959, 1956, 1955, 1954, 1951, 1950, 1946, 1945, 1943, 1940, 1938, 1933, 1932, 1926, 1925, 1920
1445 HARRISON ST	2017, 2014, 2009, 2004, 2002, 1999, 1994, 1993, 1984, 1982, 1979, 1976, 1975, 1973, 1965, 1960, 1959, 1956, 1954, 1951, 1946, 1940, 1932, 1926, 1925, 1920
1445 HARRISON ST	2006, 2002, 2000, 1996, 1993, 1992, 1991, 1986, 1984, 1982, 1980, 1979, 1976, 1975, 1973, 1970, 1967, 1965, 1962, 1960, 1959, 1956, 1955, 1954, 1951, 1950, 1946, 1945, 1943, 1940, 1938, 1933, 1932, 1928, 1926, 1925, 1920

FINDINGS

<u>Address Researched</u>	<u>Address Not Identified in Research Source</u>
1445 WEBSTER PL	2017, 2014, 2009, 2006, 2004, 2002, 2000, 1999, 1996, 1994, 1993, 1992, 1991, 1986, 1984, 1982, 1980, 1979, 1976, 1975, 1973, 1970, 1967, 1965, 1962, 1960, 1959, 1956, 1955, 1954, 1951, 1946, 1945, 1943, 1940, 1938, 1933, 1932, 1928, 1926, 1925, 1920
1445 WEBSTER ST	2017, 2014, 2009, 2006, 2004, 2002, 2000, 1999, 1996, 1994, 1993, 1992, 1991, 1986, 1984, 1982, 1980, 1979, 1976, 1975, 1973, 1967, 1965, 1962, 1960, 1959, 1956, 1954, 1951, 1950, 1946, 1943, 1940, 1938, 1932, 1928, 1926, 1925, 1920
1446 HARRISON ST	2017, 2006, 2004, 2002, 2000, 1996, 1994, 1993, 1992, 1991, 1986, 1984, 1982, 1980, 1979, 1976, 1975, 1973, 1970, 1967, 1965, 1962, 1960, 1959, 1956, 1955, 1954, 1951, 1950, 1946, 1945, 1943, 1940, 1938, 1933, 1932, 1928, 1926, 1925, 1920
1446 WEBSTER CT	2017, 2014, 2009, 2006, 2004, 2002, 2000, 1999, 1996, 1994, 1993, 1992, 1991, 1986, 1984, 1982, 1980, 1979, 1976, 1973, 1970, 1967, 1965, 1962, 1960, 1959, 1956, 1955, 1954, 1951, 1950, 1946, 1945, 1943, 1940, 1938, 1933, 1932, 1928, 1926, 1925, 1920
1446 WEBSTER ST	2017, 2014, 2009, 2006, 2004, 2002, 2000, 1999, 1996, 1994, 1993, 1992, 1991, 1986, 1984, 1982, 1980, 1979, 1976, 1973, 1970, 1967, 1965, 1962, 1960, 1959, 1956, 1954, 1951, 1950, 1946, 1943, 1940, 1938, 1933, 1932, 1928, 1926, 1925, 1920
1447 ALICE WAY	2017, 2014, 2009, 2006, 2004, 2002, 2000, 1999, 1996, 1994, 1993, 1992, 1991, 1986, 1984, 1982, 1980, 1979, 1976, 1975, 1973, 1970, 1967, 1965, 1962, 1960, 1959, 1956, 1954, 1951, 1946, 1945, 1943, 1940, 1932, 1926, 1925, 1920
1447 WEBSTER ST	2017, 2014, 2009, 2006, 2004, 2002, 2000, 1999, 1996, 1994, 1993, 1992, 1991, 1986, 1984, 1982, 1980, 1979, 1976, 1975, 1973, 1970, 1967, 1965, 1962, 1960, 1959, 1956, 1954, 1951, 1950, 1946, 1945, 1940, 1938, 1933, 1932, 1928, 1926, 1925, 1920
1448 WEBSTER CT	2017, 2014, 2009, 2006, 2004, 2002, 2000, 1999, 1996, 1994, 1993, 1992, 1991, 1986, 1984, 1982, 1980, 1979, 1976, 1975, 1973, 1970, 1967, 1965, 1962, 1960, 1959, 1956, 1954, 1951, 1950, 1946, 1945, 1943, 1940, 1938, 1933, 1932, 1926, 1925, 1920
1448 WEBSTER ST	2017, 2014, 2009, 2006, 2004, 2002, 2000, 1999, 1996, 1994, 1993, 1992, 1991, 1986, 1984, 1982, 1980, 1979, 1976, 1975, 1973, 1965, 1960, 1959, 1956, 1955, 1954, 1951, 1950, 1946, 1945, 1940, 1932, 1926, 1925
1449 ALICE AVE	2017, 2014, 2009, 2006, 2004, 2002, 2000, 1999, 1996, 1994, 1993, 1992, 1991, 1986, 1984, 1982, 1980, 1979, 1976, 1975, 1973, 1970, 1967, 1965, 1962, 1960, 1959, 1956, 1955, 1954, 1951, 1946, 1945, 1943, 1940, 1938, 1933, 1932, 1928, 1926, 1925, 1920
1449 ALICE CT	2017, 2014, 2009, 2006, 2004, 2002, 2000, 1999, 1996, 1994, 1993, 1992, 1991, 1986, 1984, 1982, 1980, 1979, 1976, 1975, 1973, 1970, 1967, 1965, 1962, 1960, 1959, 1956, 1955, 1954, 1951, 1946, 1945, 1943, 1940, 1938, 1933, 1932, 1928, 1926, 1925, 1920
1449 ALICE ST	2017, 2014, 2009, 2004, 2002, 1999, 1994, 1993, 1991, 1984, 1982, 1980, 1979, 1976, 1975, 1973, 1970, 1965, 1960, 1959, 1956, 1955, 1954, 1951, 1950, 1946, 1945, 1940, 1938, 1933, 1932, 1928, 1926, 1925, 1920
1449 ALICE ST	2006, 2002, 2000, 1996, 1993, 1992, 1991, 1986, 1984, 1982, 1980, 1979, 1976, 1975, 1973, 1970, 1967, 1965, 1962, 1960, 1959, 1956, 1955, 1954, 1951, 1950, 1946, 1945, 1943, 1940, 1938, 1933, 1932, 1928, 1926, 1925, 1920
1449 ALICE WAY	2017, 2014, 2009, 2006, 2004, 2002, 2000, 1999, 1996, 1994, 1993, 1992, 1984, 1982, 1979, 1976, 1973, 1967, 1965, 1962, 1960, 1959, 1956, 1954, 1951, 1946, 1943, 1940, 1932, 1926, 1920

FINDINGS

Address Researched

Address Not Identified in Research Source

1449 WEBSTER CT	2017, 2014, 2009, 2006, 2004, 2002, 2000, 1999, 1996, 1994, 1993, 1992, 1991, 1986, 1984, 1982, 1980, 1979, 1976, 1975, 1973, 1970, 1967, 1965, 1962, 1960, 1959, 1956, 1954, 1951, 1950, 1946, 1945, 1943, 1940, 1938, 1933, 1932, 1928, 1926, 1925, 1920
1449 WEBSTER PL	2017, 2014, 2009, 2006, 2004, 2002, 2000, 1999, 1996, 1994, 1993, 1992, 1991, 1986, 1984, 1982, 1980, 1979, 1976, 1975, 1973, 1970, 1967, 1965, 1962, 1960, 1959, 1956, 1955, 1954, 1951, 1946, 1945, 1943, 1940, 1938, 1933, 1932, 1928, 1926, 1925, 1920
1449 WEBSTER ST	2017, 2014, 2009, 2006, 2004, 2002, 2000, 1999, 1996, 1994, 1993, 1992, 1991, 1986, 1984, 1982, 1980, 1979, 1976, 1975, 1973, 1967, 1965, 1962, 1960, 1959, 1956, 1955, 1954, 1951, 1950, 1946, 1943, 1940, 1938, 1933, 1932, 1928, 1926, 1925, 1920
1450 ALICE CT	2017, 2014, 2009, 2006, 2004, 2002, 2000, 1999, 1996, 1994, 1993, 1992, 1991, 1986, 1984, 1982, 1980, 1979, 1976, 1975, 1973, 1970, 1967, 1965, 1962, 1960, 1959, 1956, 1955, 1954, 1951, 1946, 1945, 1943, 1940, 1938, 1933, 1932, 1928, 1926, 1925, 1920
1450 ALICE ST	2017, 2014, 2009, 2004, 2002, 1999, 1994, 1993, 1991, 1986, 1984, 1982, 1980, 1979, 1976, 1975, 1973, 1970, 1965, 1960, 1959, 1956, 1955, 1954, 1951, 1950, 1946, 1945, 1940, 1938, 1933, 1932, 1926, 1925, 1920
1450 ALICE ST	2006, 2002, 2000, 1996, 1993, 1992, 1991, 1986, 1984, 1982, 1980, 1979, 1976, 1975, 1973, 1970, 1967, 1965, 1962, 1960, 1959, 1956, 1955, 1954, 1951, 1950, 1946, 1945, 1943, 1940, 1938, 1933, 1932, 1928, 1926, 1925, 1920
1450 ALICE WAY	2017, 2014, 2009, 2006, 2004, 2002, 2000, 1999, 1996, 1994, 1993, 1992, 1984, 1982, 1979, 1976, 1973, 1967, 1965, 1962, 1960, 1959, 1956, 1954, 1951, 1946, 1943, 1940, 1932, 1926
1450 HARRISON ST	2017, 2014, 2009, 2006, 2004, 2002, 1999, 1994, 1993, 1984, 1982, 1979, 1976, 1975, 1973, 1965, 1960, 1959, 1956, 1954, 1951, 1946, 1940, 1932, 1926
1450 HARRISON ST	2017, 2014, 2009, 2006, 2002, 2000, 1996, 1993, 1992, 1991, 1986, 1984, 1982, 1980, 1979, 1976, 1975, 1973, 1970, 1967, 1965, 1962, 1960, 1959, 1956, 1955, 1954, 1951, 1950, 1946, 1945, 1943, 1940, 1938, 1933, 1932, 1928, 1926, 1925, 1920
1450B ALICE WAY	2017, 2014, 2009, 2006, 2004, 2002, 2000, 1999, 1996, 1994, 1993, 1992, 1991, 1986, 1984, 1982, 1980, 1979, 1976, 1975, 1973, 1970, 1967, 1965, 1962, 1960, 1959, 1956, 1955, 1954, 1951, 1950, 1946, 1945, 1943, 1940, 1938, 1932, 1928, 1926, 1925, 1920
1451 ALICE ST	2017, 2014, 2009, 2006, 2004, 2002, 2000, 1999, 1996, 1994, 1993, 1992, 1991, 1986, 1984, 1982, 1980, 1979, 1976, 1975, 1973, 1970, 1965, 1962, 1960, 1959, 1956, 1955, 1954, 1951, 1950, 1946, 1945, 1940, 1938, 1933, 1932, 1928, 1926, 1925, 1920
1451 HARRISON ST	2017, 2014, 2009, 2004, 2002, 1999, 1994, 1993, 1991, 1986, 1984, 1982, 1980, 1979, 1976, 1975, 1973, 1965, 1960, 1959, 1956, 1955, 1954, 1951, 1950, 1946, 1945, 1943, 1940, 1932, 1928, 1926, 1925, 1920
1451 HARRISON ST	2009, 2006, 2002, 2000, 1996, 1993, 1992, 1991, 1986, 1984, 1982, 1980, 1979, 1976, 1975, 1973, 1970, 1967, 1965, 1962, 1960, 1959, 1956, 1955, 1954, 1951, 1950, 1946, 1945, 1943, 1940, 1938, 1933, 1932, 1928, 1926, 1925, 1920
1451 WEBSTER CT	2017, 2014, 2009, 2006, 2004, 2002, 2000, 1999, 1996, 1994, 1993, 1992, 1991, 1986, 1984, 1982, 1980, 1979, 1976, 1975, 1973, 1970, 1967, 1965, 1962, 1960, 1959, 1956, 1954, 1951, 1950, 1946, 1945, 1943, 1940, 1938, 1933, 1932, 1928, 1926, 1925, 1920

FINDINGS

<u>Address Researched</u>	<u>Address Not Identified in Research Source</u>
1451 WEBSTER ST	2017, 2014, 2009, 2006, 2004, 2002, 2000, 1999, 1996, 1994, 1993, 1992, 1991, 1986, 1984, 1982, 1980, 1979, 1976, 1975, 1973, 1967, 1965, 1962, 1960, 1959, 1956, 1955, 1954, 1951, 1950, 1946, 1943, 1940, 1938, 1933, 1932, 1928, 1926, 1925, 1920
1452 ALICE ST	2017, 2014, 2009, 2006, 2004, 2002, 2000, 1999, 1996, 1994, 1993, 1992, 1991, 1986, 1984, 1982, 1980, 1979, 1976, 1975, 1973, 1970, 1965, 1960, 1959, 1956, 1955, 1954, 1951, 1950, 1946, 1945, 1943, 1940, 1938, 1933, 1932, 1928, 1926, 1925, 1920
1452 ALICE WAY	2017, 2014, 2009, 2006, 2004, 2002, 2000, 1999, 1996, 1994, 1993, 1992, 1991, 1986, 1984, 1982, 1980, 1979, 1976, 1975, 1973, 1967, 1965, 1962, 1960, 1959, 1956, 1954, 1951, 1946, 1945, 1943, 1940, 1938, 1933, 1932, 1928, 1926, 1925, 1920
1452 WEBSTER CT	2017, 2014, 2009, 2006, 2004, 2002, 2000, 1999, 1996, 1994, 1993, 1992, 1991, 1986, 1984, 1982, 1980, 1979, 1976, 1973, 1970, 1967, 1965, 1962, 1960, 1959, 1956, 1955, 1954, 1951, 1950, 1946, 1943, 1940, 1938, 1933, 1932, 1928, 1926, 1925, 1920
1452 WEBSTER ST	2017, 2014, 2009, 2006, 2004, 2002, 2000, 1999, 1996, 1994, 1993, 1992, 1991, 1986, 1984, 1982, 1980, 1979, 1976, 1975, 1973, 1965, 1962, 1960, 1959, 1956, 1954, 1951, 1946, 1945, 1943, 1940, 1932, 1928, 1926, 1925, 1920
1453 WEBSTER ST	2017, 2014, 2009, 2006, 2004, 2002, 2000, 1999, 1996, 1994, 1993, 1992, 1991, 1986, 1984, 1982, 1980, 1979, 1976, 1975, 1973, 1970, 1967, 1965, 1962, 1960, 1959, 1956, 1955, 1954, 1951, 1946, 1943, 1940, 1938, 1933, 1932, 1928, 1926, 1925, 1920
1453A WEBSTER ST	2017, 2014, 2009, 2006, 2004, 2002, 2000, 1999, 1996, 1994, 1993, 1992, 1991, 1986, 1984, 1982, 1980, 1979, 1976, 1975, 1973, 1967, 1965, 1962, 1960, 1959, 1956, 1954, 1951, 1950, 1946, 1945, 1943, 1940, 1938, 1933, 1932, 1928, 1926, 1925, 1920
1454 ALICE WAY	2017, 2014, 2009, 2006, 2004, 2002, 2000, 1999, 1996, 1994, 1993, 1992, 1991, 1986, 1984, 1982, 1980, 1979, 1976, 1975, 1973, 1970, 1967, 1965, 1962, 1960, 1959, 1956, 1955, 1954, 1951, 1950, 1946, 1945, 1943, 1940, 1938, 1932, 1928, 1926, 1925, 1920
1455 WEBSTER ST	2017, 2014, 2009, 2006, 2004, 2002, 2000, 1999, 1996, 1994, 1993, 1992, 1991, 1986, 1984, 1982, 1980, 1979, 1976, 1975, 1973, 1970, 1967, 1965, 1962, 1960, 1959, 1956, 1954, 1951, 1946, 1943, 1940, 1932, 1928, 1926, 1920
1456 HARRISON ST	2017, 2014, 2009, 2006, 2004, 2002, 2000, 1999, 1996, 1994, 1993, 1992, 1991, 1986, 1984, 1982, 1980, 1979, 1976, 1975, 1973, 1970, 1967, 1965, 1962, 1960, 1959, 1956, 1955, 1954, 1951, 1950, 1946, 1945, 1943, 1940, 1938, 1933, 1932, 1928, 1926, 1925
1456 WEBSTER CT	2017, 2014, 2009, 2006, 2004, 2002, 2000, 1999, 1996, 1994, 1993, 1992, 1991, 1986, 1984, 1982, 1980, 1979, 1976, 1975, 1973, 1970, 1967, 1965, 1962, 1960, 1959, 1956, 1955, 1954, 1951, 1950, 1946, 1943, 1940, 1938, 1933, 1932, 1928, 1926, 1925, 1920
1456 WEBSTER PL	2017, 2014, 2009, 2006, 2004, 2002, 2000, 1999, 1996, 1994, 1993, 1992, 1991, 1986, 1984, 1982, 1980, 1979, 1976, 1975, 1973, 1970, 1967, 1965, 1962, 1960, 1959, 1956, 1955, 1954, 1951, 1946, 1945, 1943, 1940, 1938, 1933, 1932, 1928, 1926, 1925
1456 WEBSTER ST	2017, 2014, 2009, 2006, 2004, 2002, 2000, 1999, 1996, 1994, 1993, 1992, 1991, 1986, 1984, 1982, 1980, 1979, 1976, 1975, 1973, 1970, 1967, 1965, 1962, 1960, 1959, 1956, 1954, 1951, 1950, 1946, 1945, 1943, 1940, 1938, 1932, 1926, 1925

FINDINGS

<u>Address Researched</u>	<u>Address Not Identified in Research Source</u>
1457 1/2 WEBSTER CT	2017, 2014, 2009, 2006, 2004, 2002, 2000, 1999, 1996, 1994, 1993, 1992, 1991, 1986, 1984, 1982, 1980, 1979, 1976, 1975, 1973, 1970, 1967, 1965, 1962, 1960, 1959, 1956, 1955, 1954, 1951, 1950, 1946, 1943, 1940, 1938, 1933, 1932, 1928, 1926, 1925, 1920
1457 ALICE ST	2017, 2014, 2009, 2006, 2004, 2002, 2000, 1999, 1996, 1994, 1993, 1992, 1991, 1986, 1984, 1982, 1980, 1979, 1976, 1975, 1973, 1970, 1965, 1960, 1959, 1956, 1955, 1954, 1951, 1950, 1946, 1945, 1940, 1938, 1933, 1932, 1928, 1926, 1925, 1920
1457 ALICE ST	2017, 2009, 2006, 2004, 2002, 2000, 1999, 1996, 1994, 1993, 1992, 1991, 1986, 1984, 1982, 1980, 1979, 1976, 1975, 1973, 1970, 1967, 1965, 1962, 1960, 1959, 1956, 1955, 1954, 1951, 1950, 1946, 1945, 1943, 1940, 1938, 1933, 1932, 1928, 1926, 1925, 1920
1457 ALICE WAY	2017, 2014, 2009, 2006, 2004, 2002, 2000, 1999, 1996, 1994, 1993, 1992, 1991, 1984, 1982, 1980, 1979, 1976, 1975, 1973, 1967, 1965, 1962, 1960, 1959, 1956, 1954, 1951, 1950, 1946, 1943, 1940, 1938, 1933, 1932, 1926, 1920
1457 WEBSTER AVE	2017, 2014, 2009, 2006, 2004, 2002, 2000, 1999, 1996, 1994, 1993, 1992, 1991, 1986, 1984, 1982, 1980, 1979, 1976, 1975, 1973, 1970, 1967, 1965, 1962, 1960, 1959, 1956, 1955, 1954, 1951, 1950, 1946, 1945, 1943, 1940, 1938, 1933, 1932, 1926, 1925, 1920
1457 WEBSTER ST	2017, 2014, 2009, 2006, 2004, 2002, 2000, 1999, 1996, 1994, 1993, 1992, 1991, 1986, 1984, 1982, 1980, 1979, 1976, 1975, 1973, 1970, 1967, 1965, 1962, 1960, 1959, 1956, 1954, 1951, 1950, 1946, 1943, 1940, 1938, 1932, 1928, 1926
1458 ALICE ST	2017, 2014, 2009, 2006, 2004, 2002, 2000, 1999, 1996, 1994, 1993, 1992, 1991, 1986, 1984, 1982, 1980, 1979, 1976, 1975, 1973, 1970, 1967, 1965, 1960, 1959, 1956, 1955, 1954, 1951, 1950, 1946, 1945, 1940, 1938, 1933, 1932, 1928, 1926, 1925, 1920
1458 ALICE WAY	2017, 2014, 2009, 2006, 2004, 2002, 2000, 1999, 1996, 1994, 1993, 1992, 1991, 1986, 1984, 1982, 1980, 1979, 1976, 1975, 1973, 1970, 1967, 1965, 1962, 1960, 1959, 1956, 1954, 1951, 1950, 1946, 1943, 1940, 1933, 1932, 1926, 1925, 1920
1459 ALICE ST	2017, 2014, 2009, 2004, 2002, 2000, 1999, 1996, 1994, 1993, 1992, 1991, 1986, 1984, 1982, 1980, 1979, 1976, 1975, 1973, 1970, 1965, 1960, 1959, 1956, 1955, 1954, 1951, 1950, 1946, 1945, 1940, 1938, 1933, 1932, 1928, 1926, 1925, 1920
1459 ALICE ST	2017, 2006, 2002, 2000, 1996, 1994, 1993, 1992, 1991, 1986, 1984, 1982, 1980, 1979, 1976, 1975, 1973, 1970, 1967, 1965, 1962, 1960, 1959, 1956, 1955, 1954, 1951, 1950, 1946, 1945, 1943, 1940, 1938, 1933, 1932, 1928, 1926, 1925, 1920
1459 ALICE WAY	2017, 2014, 2009, 2006, 2004, 2002, 2000, 1999, 1996, 1994, 1993, 1992, 1991, 1986, 1984, 1982, 1980, 1979, 1976, 1975, 1973, 1967, 1965, 1962, 1960, 1959, 1956, 1954, 1951, 1950, 1946, 1943, 1940, 1933, 1932, 1926, 1920
1459 HARRISON ST	2017, 2014, 2009, 2006, 2004, 2002, 2000, 1999, 1996, 1994, 1993, 1992, 1991, 1986, 1984, 1982, 1980, 1979, 1976, 1975, 1973, 1970, 1967, 1965, 1962, 1960, 1959, 1956, 1955, 1954, 1951, 1950, 1946, 1945, 1943, 1940, 1938, 1933, 1932, 1928, 1926, 1925
1460 ALICE ST	2017, 2014, 2009, 2004, 2002, 1999, 1994, 1993, 1991, 1986, 1984, 1982, 1980, 1979, 1976, 1975, 1973, 1970, 1965, 1962, 1960, 1959, 1956, 1955, 1954, 1951, 1950, 1946, 1945, 1940, 1938, 1933, 1932, 1928, 1926, 1925, 1920
1460 ALICE ST	2006, 2002, 2000, 1996, 1993, 1992, 1991, 1986, 1984, 1982, 1980, 1979, 1976, 1975, 1973, 1970, 1967, 1965, 1962, 1960, 1959, 1956, 1955, 1954, 1951, 1950, 1946, 1945, 1943, 1940, 1938, 1933, 1932, 1928, 1926, 1925, 1920
1460 ALICE WAY	2017, 2014, 2009, 2006, 2004, 2002, 2000, 1999, 1996, 1994, 1993, 1992, 1984, 1982, 1979, 1976, 1973, 1967, 1965, 1962, 1960, 1959, 1956, 1955, 1954, 1951, 1950, 1946, 1943, 1940, 1932, 1926, 1920

FINDINGS

Address Researched

Address Not Identified in Research Source

1460 HARRISON ST	2017, 2014, 2009, 2006, 2004, 2002, 2000, 1999, 1996, 1994, 1993, 1992, 1991, 1986, 1984, 1982, 1980, 1979, 1976, 1975, 1973, 1970, 1965, 1962, 1960, 1959, 1956, 1955, 1954, 1951, 1950, 1946, 1945, 1943, 1940, 1938, 1933, 1932, 1928, 1926, 1925, 1920
1460 WEBSTER CT	2017, 2014, 2009, 2006, 2004, 2002, 2000, 1999, 1996, 1994, 1993, 1992, 1991, 1986, 1984, 1982, 1980, 1979, 1976, 1973, 1970, 1967, 1965, 1962, 1960, 1959, 1956, 1954, 1951, 1950, 1946, 1943, 1940, 1938, 1933, 1932, 1928, 1926, 1925, 1920
1460 WEBSTER ST	2017, 2014, 2009, 2006, 2004, 2002, 2000, 1999, 1996, 1994, 1993, 1992, 1991, 1986, 1984, 1982, 1980, 1979, 1976, 1975, 1973, 1970, 1967, 1965, 1960, 1959, 1956, 1955, 1954, 1951, 1946, 1945, 1940, 1933, 1932, 1928, 1926, 1925, 1920
1461 ALICE AVE	2017, 2014, 2009, 2006, 2004, 2002, 2000, 1999, 1996, 1994, 1993, 1992, 1991, 1986, 1984, 1982, 1980, 1979, 1976, 1975, 1973, 1970, 1967, 1965, 1962, 1960, 1959, 1956, 1955, 1954, 1951, 1946, 1945, 1943, 1940, 1938, 1933, 1932, 1928, 1926, 1925, 1920
1461 ALICE CT	2017, 2014, 2009, 2006, 2004, 2002, 2000, 1999, 1996, 1994, 1993, 1992, 1991, 1986, 1984, 1982, 1980, 1979, 1976, 1973, 1970, 1967, 1965, 1962, 1960, 1959, 1956, 1955, 1954, 1951, 1946, 1945, 1943, 1940, 1938, 1933, 1932, 1928, 1926, 1925, 1920
1461 ALICE ST	2017, 2014, 2009, 2004, 2002, 1999, 1994, 1993, 1991, 1984, 1982, 1980, 1979, 1976, 1975, 1973, 1970, 1965, 1960, 1959, 1956, 1955, 1954, 1951, 1950, 1946, 1945, 1940, 1938, 1933, 1932, 1928, 1926, 1925, 1920
1461 ALICE ST	2006, 2002, 2000, 1996, 1993, 1992, 1991, 1986, 1984, 1982, 1980, 1979, 1976, 1975, 1973, 1970, 1967, 1965, 1962, 1960, 1959, 1956, 1955, 1954, 1951, 1950, 1946, 1945, 1943, 1940, 1938, 1933, 1932, 1928, 1926, 1925, 1920
1461 ALICE WAY	2017, 2014, 2009, 2006, 2004, 2002, 2000, 1999, 1996, 1994, 1993, 1992, 1984, 1982, 1979, 1976, 1973, 1967, 1965, 1962, 1960, 1959, 1956, 1954, 1951, 1946, 1943, 1940, 1932, 1926
1462 ALICE ST	2017, 2014, 2009, 2006, 2004, 2002, 2000, 1999, 1996, 1994, 1993, 1992, 1991, 1986, 1984, 1982, 1980, 1979, 1976, 1975, 1973, 1970, 1967, 1965, 1962, 1960, 1959, 1956, 1955, 1954, 1951, 1950, 1946, 1945, 1940, 1938, 1933, 1932, 1928, 1926, 1925, 1920
1462 ALICE WAY	2017, 2014, 2009, 2006, 2004, 2002, 2000, 1999, 1996, 1994, 1993, 1992, 1991, 1986, 1984, 1982, 1980, 1979, 1976, 1975, 1973, 1970, 1967, 1965, 1962, 1960, 1959, 1956, 1954, 1951, 1946, 1945, 1943, 1940, 1938, 1933, 1932, 1926, 1925, 1920
1464 ALICE ST	2017, 2014, 2009, 2006, 2004, 2002, 2000, 1999, 1996, 1994, 1993, 1992, 1991, 1986, 1984, 1982, 1980, 1979, 1976, 1975, 1973, 1970, 1967, 1965, 1960, 1959, 1956, 1955, 1954, 1951, 1950, 1946, 1945, 1940, 1938, 1933, 1932, 1928, 1926, 1925, 1920
1464 ALICE WAY	2017, 2014, 2009, 2006, 2004, 2002, 2000, 1999, 1996, 1994, 1993, 1992, 1991, 1986, 1984, 1982, 1980, 1979, 1976, 1975, 1973, 1970, 1967, 1965, 1962, 1960, 1959, 1956, 1954, 1951, 1946, 1945, 1943, 1940, 1932, 1926
1464 HARRISON ST	2017, 2014, 2009, 2006, 2004, 2002, 2000, 1999, 1996, 1994, 1993, 1992, 1991, 1986, 1984, 1982, 1980, 1979, 1976, 1975, 1973, 1970, 1967, 1965, 1962, 1960, 1959, 1956, 1955, 1954, 1951, 1950, 1946, 1945, 1943, 1940, 1938, 1933, 1932, 1928, 1926, 1925
1464 WEBSTER	2017, 2014, 2009, 2006, 2004, 2002, 2000, 1999, 1996, 1994, 1993, 1992, 1984, 1982, 1979, 1976, 1975, 1973, 1970, 1967, 1965, 1962, 1960, 1959, 1956, 1955, 1954, 1951, 1950, 1946, 1945, 1943, 1940, 1938, 1933, 1932, 1928, 1926, 1925, 1920

FINDINGS

Address Researched

Address Not Identified in Research Source

1464 WEBSTER CT	2017, 2014, 2009, 2006, 2004, 2002, 2000, 1999, 1996, 1994, 1993, 1992, 1991, 1986, 1984, 1982, 1980, 1979, 1976, 1975, 1973, 1970, 1967, 1965, 1962, 1960, 1959, 1956, 1954, 1951, 1950, 1946, 1943, 1940, 1938, 1933, 1932, 1928, 1926, 1925, 1920
1464 WEBSTER ST	2017, 2014, 2009, 2006, 2004, 2002, 2000, 1999, 1996, 1994, 1993, 1991, 1986, 1984, 1982, 1980, 1979, 1976, 1975, 1973, 1965, 1962, 1960, 1959, 1956, 1955, 1954, 1951, 1946, 1945, 1943, 1940, 1938, 1933, 1932, 1928, 1926, 1925, 1920
1464 WEBSTER ST	2014, 2006, 2002, 2000, 1999, 1996, 1993, 1992, 1991, 1986, 1984, 1982, 1980, 1979, 1976, 1975, 1973, 1970, 1967, 1965, 1962, 1960, 1959, 1956, 1955, 1954, 1951, 1950, 1946, 1945, 1943, 1940, 1938, 1933, 1932, 1928, 1926, 1925, 1920
1465 ALICE ST	2017, 2014, 2009, 2006, 2002, 2000, 1999, 1996, 1994, 1993, 1992, 1991, 1986, 1984, 1982, 1980, 1979, 1976, 1975, 1973, 1970, 1967, 1965, 1962, 1960, 1959, 1956, 1955, 1954, 1951, 1950, 1946, 1945, 1943, 1940, 1938, 1933, 1932, 1928, 1926, 1925, 1920
1465 HARRISON ST	2017, 2014, 2009, 2006, 2004, 2002, 2000, 1999, 1996, 1994, 1993, 1992, 1991, 1986, 1984, 1982, 1980, 1979, 1976, 1975, 1973, 1970, 1967, 1965, 1962, 1960, 1959, 1956, 1955, 1954, 1951, 1950, 1946, 1945, 1943, 1940, 1938, 1933, 1932, 1928, 1926, 1925
1465 WEBSTER ST	2017, 2014, 2009, 2006, 2004, 2002, 2000, 1999, 1996, 1994, 1993, 1992, 1991, 1986, 1984, 1982, 1980, 1979, 1976, 1975, 1973, 1967, 1965, 1962, 1960, 1959, 1956, 1955, 1954, 1951, 1950, 1946, 1945, 1943, 1940, 1938, 1933, 1932, 1928, 1926, 1925, 1920
1466 WEBSTER ST	2017, 2014, 2009, 2006, 2004, 2002, 2000, 1999, 1996, 1994, 1993, 1992, 1991, 1986, 1984, 1982, 1980, 1979, 1976, 1975, 1973, 1970, 1967, 1965, 1962, 1960, 1959, 1956, 1955, 1954, 1951, 1950, 1946, 1945, 1943, 1940, 1938, 1933, 1932, 1926, 1925, 1920
1468 ALICE ST	2017, 2014, 2009, 2006, 2004, 2002, 2000, 1999, 1996, 1994, 1993, 1992, 1991, 1986, 1984, 1982, 1980, 1979, 1976, 1975, 1973, 1970, 1967, 1965, 1962, 1960, 1959, 1956, 1955, 1954, 1951, 1950, 1946, 1945, 1940, 1938, 1933, 1932, 1928, 1926, 1925, 1920
1468 ALICE WAY	2017, 2014, 2009, 2006, 2004, 2002, 2000, 1999, 1996, 1994, 1993, 1992, 1991, 1986, 1984, 1982, 1980, 1979, 1976, 1975, 1973, 1970, 1967, 1965, 1962, 1960, 1959, 1956, 1954, 1951, 1950, 1946, 1945, 1943, 1940, 1938, 1932, 1926, 1925, 1920
1469 HARRISON ST	2017, 2014, 2009, 2006, 2004, 2002, 2000, 1999, 1996, 1994, 1993, 1992, 1991, 1986, 1984, 1982, 1980, 1979, 1976, 1975, 1973, 1970, 1967, 1965, 1962, 1960, 1959, 1956, 1955, 1954, 1951, 1950, 1946, 1945, 1943, 1940, 1938, 1933, 1932, 1928, 1926, 1925
1470 ALICE CT	2017, 2014, 2009, 2006, 2004, 2002, 2000, 1999, 1996, 1994, 1993, 1992, 1991, 1986, 1984, 1982, 1980, 1979, 1976, 1973, 1970, 1967, 1965, 1962, 1960, 1959, 1956, 1955, 1954, 1951, 1950, 1946, 1945, 1943, 1940, 1938, 1933, 1932, 1928, 1926, 1925, 1920
1470 ALICE ST	2017, 2014, 2009, 2004, 2002, 1999, 1994, 1993, 1991, 1984, 1982, 1980, 1979, 1976, 1975, 1973, 1970, 1965, 1962, 1960, 1959, 1956, 1955, 1954, 1951, 1950, 1946, 1945, 1943, 1940, 1938, 1933, 1932, 1928, 1926, 1925, 1920
1470 ALICE ST	2006, 2002, 2000, 1996, 1993, 1992, 1991, 1986, 1984, 1982, 1980, 1979, 1976, 1975, 1973, 1970, 1967, 1965, 1962, 1960, 1959, 1956, 1955, 1954, 1951, 1950, 1946, 1945, 1943, 1940, 1938, 1933, 1932, 1928, 1926, 1925, 1920
1470 ALICE WAY	2017, 2014, 2009, 2006, 2004, 2002, 2000, 1999, 1996, 1994, 1993, 1992, 1984, 1982, 1979, 1976, 1973, 1967, 1965, 1962, 1960, 1959, 1956, 1955, 1954, 1951, 1950, 1946, 1945, 1943, 1940, 1938, 1933, 1932, 1928, 1926, 1925, 1920

FINDINGS

<u>Address Researched</u>	<u>Address Not Identified in Research Source</u>
1538 WEBSTER PL	2017, 2014, 2009, 2006, 2004, 2002, 2000, 1999, 1996, 1994, 1993, 1992, 1991, 1986, 1984, 1982, 1980, 1979, 1976, 1975, 1973, 1970, 1967, 1965, 1962, 1960, 1959, 1956, 1955, 1954, 1951, 1946, 1945, 1943, 1940, 1933, 1932, 1928, 1926, 1925, 1920
1538 WEBSTER ST	2017, 2014, 2009, 2006, 2004, 2002, 2000, 1999, 1996, 1994, 1993, 1992, 1991, 1986, 1984, 1982, 1980, 1979, 1976, 1975, 1973, 1970, 1967, 1965, 1962, 1960, 1959, 1956, 1955, 1954, 1951, 1950, 1946, 1943, 1940, 1938, 1932, 1928, 1926
1539 HARRISON ST	2017, 2014, 2009, 2006, 2004, 2002, 2000, 1999, 1996, 1994, 1993, 1992, 1991, 1986, 1984, 1982, 1979, 1976, 1975, 1973, 1970, 1967, 1965, 1962, 1960, 1959, 1956, 1955, 1954, 1951, 1950, 1946, 1945, 1943, 1940, 1938, 1933, 1932, 1926, 1920
1539 WEBSTER	2017, 2014, 2009, 2006, 2004, 2002, 2000, 1999, 1996, 1994, 1993, 1992, 1991, 1984, 1982, 1980, 1979, 1976, 1975, 1973, 1970, 1967, 1965, 1962, 1960, 1959, 1956, 1955, 1954, 1951, 1950, 1946, 1945, 1943, 1940, 1938, 1933, 1932, 1928, 1926, 1925, 1920
1539 WEBSTER CT	2017, 2014, 2009, 2006, 2004, 2002, 2000, 1999, 1996, 1994, 1993, 1992, 1991, 1986, 1984, 1982, 1980, 1979, 1976, 1975, 1973, 1970, 1967, 1965, 1962, 1960, 1959, 1956, 1955, 1954, 1951, 1950, 1946, 1943, 1940, 1938, 1933, 1932, 1928, 1926, 1925, 1920
1539 WEBSTER PL	2017, 2014, 2009, 2006, 2004, 2002, 2000, 1999, 1996, 1994, 1993, 1992, 1991, 1982, 1980, 1979, 1976, 1975, 1973, 1970, 1967, 1965, 1962, 1960, 1959, 1956, 1955, 1954, 1951, 1946, 1945, 1943, 1940, 1938, 1933, 1932, 1928, 1926, 1925, 1920
1539 WEBSTER ST	2017, 2014, 2009, 2004, 2002, 1999, 1994, 1993, 1991, 1984, 1982, 1980, 1979, 1976, 1975, 1973, 1965, 1960, 1959, 1956, 1954, 1951, 1946, 1940, 1932, 1928, 1926, 1920
1539 WEBSTER ST	2009, 2006, 2002, 2000, 1996, 1993, 1992, 1991, 1986, 1984, 1982, 1980, 1979, 1976, 1975, 1973, 1970, 1967, 1965, 1962, 1960, 1959, 1956, 1955, 1954, 1951, 1950, 1946, 1945, 1943, 1940, 1938, 1933, 1932, 1928, 1926, 1925, 1920
1540 ALICE ST	2017, 2014, 2009, 2006, 2004, 2002, 2000, 1996, 1994, 1993, 1992, 1991, 1986, 1984, 1982, 1980, 1979, 1976, 1975, 1973, 1970, 1967, 1965, 1962, 1960, 1959, 1956, 1955, 1954, 1951, 1950, 1946, 1945, 1943, 1940, 1938, 1933, 1932, 1928, 1926, 1925, 1920
1540 WEBSTER ST	2017, 2014, 2009, 2006, 2004, 2002, 2000, 1999, 1996, 1994, 1993, 1992, 1991, 1986, 1984, 1982, 1980, 1979, 1976, 1975, 1973, 1970, 1965, 1962, 1960, 1959, 1956, 1954, 1951, 1950, 1946, 1943, 1940, 1932, 1926
1541 ALICE WAY	2017, 2014, 2009, 2006, 2004, 2002, 2000, 1999, 1996, 1994, 1993, 1992, 1991, 1986, 1984, 1982, 1980, 1979, 1976, 1975, 1973, 1970, 1967, 1965, 1962, 1960, 1959, 1956, 1955, 1954, 1951, 1950, 1946, 1945, 1943, 1940, 1938, 1933, 1932, 1926, 1925, 1920
1541 HARRISON ST	2017, 2014, 2009, 2006, 2004, 2002, 2000, 1999, 1996, 1994, 1993, 1992, 1991, 1986, 1984, 1982, 1980, 1979, 1976, 1975, 1973, 1970, 1967, 1965, 1962, 1960, 1959, 1956, 1955, 1954, 1951, 1950, 1946, 1945, 1943, 1940, 1938, 1932, 1928, 1926, 1925, 1920
1541 WEBSTER AVE	2017, 2014, 2009, 2006, 2004, 2002, 2000, 1999, 1996, 1994, 1993, 1992, 1991, 1986, 1984, 1982, 1980, 1979, 1976, 1975, 1973, 1970, 1967, 1965, 1962, 1960, 1959, 1956, 1955, 1954, 1951, 1950, 1946, 1945, 1943, 1940, 1938, 1933, 1932, 1926, 1925, 1920

FINDINGS

Address Researched

Address Not Identified in Research Source

1544D WEBSTER CT	2017, 2014, 2009, 2006, 2004, 2002, 2000, 1999, 1996, 1994, 1993, 1992, 1991, 1986, 1984, 1982, 1980, 1979, 1976, 1975, 1973, 1970, 1967, 1965, 1962, 1960, 1959, 1956, 1954, 1951, 1950, 1946, 1945, 1943, 1940, 1938, 1933, 1932, 1928, 1926, 1925, 1920
1545 HARRISON ST	2017, 2014, 2009, 2006, 2004, 2002, 2000, 1996, 1994, 1993, 1992, 1991, 1986, 1984, 1982, 1980, 1979, 1976, 1975, 1973, 1970, 1967, 1965, 1962, 1960, 1959, 1956, 1955, 1954, 1951, 1950, 1946, 1945, 1943, 1940, 1938, 1933, 1932, 1928, 1926, 1925, 1920
1545 WEBSTER AVE	2017, 2014, 2009, 2006, 2004, 2002, 2000, 1999, 1996, 1994, 1993, 1992, 1991, 1986, 1984, 1982, 1980, 1979, 1976, 1975, 1973, 1970, 1967, 1965, 1962, 1960, 1959, 1956, 1955, 1954, 1951, 1950, 1946, 1945, 1943, 1940, 1938, 1933, 1932, 1926, 1925, 1920
1545 WEBSTER PL	2017, 2014, 2009, 2006, 2004, 2002, 2000, 1999, 1996, 1994, 1993, 1992, 1991, 1986, 1984, 1982, 1980, 1979, 1976, 1975, 1973, 1970, 1967, 1965, 1962, 1960, 1959, 1956, 1955, 1954, 1951, 1946, 1945, 1943, 1940, 1938, 1933, 1932, 1928, 1926, 1925, 1920
1545 WEBSTER ST	2017, 2014, 2009, 2006, 2004, 2002, 2000, 1999, 1996, 1994, 1993, 1992, 1991, 1986, 1984, 1982, 1980, 1979, 1976, 1975, 1973, 1967, 1965, 1962, 1960, 1959, 1956, 1954, 1951, 1950, 1946, 1943, 1940, 1932, 1928, 1926, 1925, 1920
1546 ALICE	2017, 2014, 2009, 2006, 2004, 2002, 2000, 1999, 1996, 1994, 1993, 1992, 1991, 1986, 1984, 1982, 1980, 1979, 1976, 1975, 1973, 1970, 1967, 1965, 1962, 1960, 1959, 1956, 1955, 1954, 1951, 1946, 1945, 1943, 1940, 1938, 1933, 1932, 1928, 1926, 1925, 1920
1546 ALICE CT	2017, 2014, 2009, 2006, 2004, 2002, 2000, 1999, 1996, 1994, 1993, 1992, 1991, 1986, 1984, 1982, 1980, 1979, 1976, 1973, 1970, 1967, 1965, 1962, 1960, 1959, 1956, 1955, 1954, 1951, 1946, 1945, 1943, 1940, 1938, 1933, 1932, 1928, 1926, 1925, 1920
1546 ALICE ST	2017, 2014, 2009, 2004, 2002, 1999, 1994, 1993, 1991, 1986, 1984, 1982, 1980, 1979, 1976, 1975, 1973, 1970, 1965, 1960, 1959, 1956, 1955, 1954, 1951, 1950, 1946, 1945, 1940, 1938, 1933, 1932, 1928, 1926, 1925, 1920
1546 ALICE ST	2006, 2002, 2000, 1996, 1993, 1992, 1991, 1986, 1984, 1982, 1980, 1979, 1976, 1975, 1973, 1970, 1967, 1965, 1962, 1960, 1959, 1956, 1955, 1954, 1951, 1950, 1946, 1945, 1943, 1940, 1938, 1933, 1932, 1928, 1926, 1925, 1920
1546 ALICE WAY	2017, 2014, 2009, 2006, 2004, 2002, 2000, 1999, 1996, 1994, 1993, 1992, 1984, 1982, 1979, 1976, 1973, 1967, 1965, 1962, 1960, 1959, 1956, 1954, 1951, 1946, 1943, 1940, 1932, 1926
1546 WEBSTER	2017, 2014, 2009, 2006, 2004, 2002, 2000, 1999, 1996, 1994, 1993, 1992, 1991, 1984, 1982, 1980, 1979, 1976, 1975, 1973, 1970, 1967, 1965, 1962, 1960, 1959, 1956, 1955, 1954, 1951, 1950, 1946, 1945, 1943, 1940, 1938, 1933, 1932, 1928, 1926, 1925, 1920
1546 WEBSTER AVE	2017, 2014, 2009, 2006, 2004, 2002, 2000, 1999, 1996, 1994, 1993, 1992, 1991, 1986, 1984, 1982, 1980, 1979, 1976, 1975, 1973, 1970, 1967, 1965, 1962, 1960, 1959, 1956, 1955, 1954, 1951, 1950, 1946, 1945, 1943, 1940, 1938, 1933, 1932, 1926, 1925, 1920
1546 WEBSTER CT	2017, 2014, 2009, 2006, 2004, 2002, 2000, 1999, 1996, 1994, 1993, 1992, 1991, 1986, 1984, 1982, 1980, 1979, 1976, 1975, 1973, 1970, 1967, 1965, 1962, 1960, 1959, 1956, 1954, 1951, 1950, 1946, 1943, 1940, 1938, 1933, 1932, 1928, 1926, 1925, 1920
1546 WEBSTER ST	2017, 2014, 2009, 2006, 2004, 2002, 2000, 1999, 1996, 1994, 1993, 1992, 1991, 1986, 1984, 1982, 1980, 1979, 1976, 1975, 1973, 1967, 1965, 1962, 1960, 1959, 1956, 1955, 1954, 1951, 1946, 1945, 1943, 1940, 1932, 1928, 1926, 1925, 1920

FINDINGS

Address Researched

Address Not Identified in Research Source

1551 ALICE WAY	2017, 2014, 2009, 2006, 2004, 2002, 2000, 1999, 1996, 1994, 1993, 1992, 1991, 1986, 1984, 1982, 1980, 1979, 1976, 1975, 1973, 1970, 1967, 1965, 1962, 1960, 1959, 1956, 1954, 1951, 1946, 1943, 1940, 1932, 1926, 1920
1551 HARRISON ST	2017, 2014, 2009, 2006, 2004, 2002, 2000, 1999, 1996, 1994, 1993, 1992, 1991, 1986, 1984, 1982, 1980, 1979, 1976, 1975, 1973, 1970, 1967, 1965, 1962, 1960, 1959, 1956, 1955, 1954, 1951, 1950, 1946, 1945, 1943, 1940, 1938, 1933, 1932, 1928, 1926, 1925
1551 WEBSTER CT	2017, 2014, 2009, 2006, 2004, 2002, 2000, 1999, 1996, 1994, 1993, 1992, 1991, 1986, 1984, 1982, 1980, 1979, 1976, 1973, 1970, 1967, 1965, 1962, 1960, 1959, 1956, 1954, 1951, 1950, 1946, 1943, 1940, 1938, 1933, 1932, 1928, 1926, 1925, 1920
1551 WEBSTER PL	2017, 2014, 2009, 2006, 2004, 2002, 2000, 1999, 1996, 1994, 1993, 1992, 1991, 1986, 1984, 1982, 1980, 1979, 1976, 1975, 1973, 1970, 1967, 1965, 1962, 1960, 1959, 1956, 1955, 1954, 1951, 1950, 1946, 1945, 1943, 1940, 1933, 1932, 1928, 1926, 1925, 1920
1551 WEBSTER ST	2017, 2014, 2009, 2006, 2004, 2002, 2000, 1999, 1996, 1994, 1993, 1992, 1991, 1986, 1984, 1982, 1980, 1979, 1976, 1975, 1973, 1967, 1965, 1962, 1960, 1959, 1956, 1954, 1951, 1946, 1943, 1940, 1932, 1928, 1926, 1925, 1920
1552 WEBSTER AVE	2017, 2014, 2009, 2006, 2004, 2002, 2000, 1999, 1996, 1994, 1993, 1992, 1991, 1986, 1984, 1982, 1980, 1979, 1976, 1975, 1973, 1970, 1967, 1965, 1962, 1960, 1959, 1956, 1955, 1954, 1951, 1950, 1946, 1945, 1943, 1940, 1938, 1933, 1932, 1926, 1925, 1920
1552 WEBSTER CT	2017, 2014, 2009, 2006, 2004, 2002, 2000, 1999, 1996, 1994, 1993, 1992, 1991, 1986, 1984, 1982, 1980, 1979, 1976, 1975, 1973, 1970, 1967, 1965, 1962, 1960, 1959, 1956, 1954, 1951, 1950, 1946, 1945, 1943, 1940, 1938, 1933, 1932, 1928, 1926, 1925, 1920
1552 WEBSTER ST	2017, 2014, 2009, 2006, 2004, 2002, 2000, 1999, 1996, 1994, 1993, 1992, 1991, 1986, 1984, 1982, 1980, 1979, 1976, 1975, 1973, 1967, 1965, 1962, 1960, 1959, 1956, 1955, 1954, 1951, 1950, 1946, 1943, 1940, 1932, 1928, 1926
1553 ALICE CT	2017, 2014, 2009, 2006, 2004, 2002, 2000, 1999, 1996, 1994, 1993, 1992, 1991, 1986, 1984, 1982, 1980, 1979, 1976, 1973, 1970, 1967, 1965, 1962, 1960, 1959, 1956, 1955, 1954, 1951, 1950, 1946, 1945, 1943, 1940, 1938, 1933, 1932, 1928, 1926, 1925, 1920
1553 ALICE ST	2017, 2014, 2009, 2004, 2002, 1999, 1994, 1993, 1991, 1984, 1982, 1980, 1979, 1976, 1975, 1973, 1970, 1965, 1960, 1959, 1956, 1955, 1954, 1951, 1950, 1946, 1945, 1940, 1938, 1933, 1932, 1928, 1926, 1925, 1920
1553 ALICE ST	2006, 2002, 2000, 1996, 1993, 1992, 1991, 1986, 1984, 1982, 1980, 1979, 1976, 1975, 1973, 1970, 1967, 1965, 1962, 1960, 1959, 1956, 1955, 1954, 1951, 1950, 1946, 1945, 1943, 1940, 1938, 1933, 1932, 1928, 1926, 1925, 1920
1553 ALICE WAY	2017, 2014, 2009, 2006, 2004, 2002, 2000, 1999, 1996, 1994, 1993, 1992, 1984, 1982, 1979, 1976, 1973, 1967, 1965, 1962, 1960, 1959, 1956, 1954, 1951, 1946, 1945, 1943, 1940, 1938, 1932, 1928, 1926, 1925, 1920
1553 WEBSTER AVE	2017, 2014, 2009, 2006, 2004, 2002, 2000, 1999, 1996, 1994, 1993, 1992, 1991, 1986, 1984, 1982, 1980, 1979, 1976, 1975, 1973, 1970, 1967, 1965, 1962, 1960, 1959, 1956, 1955, 1954, 1951, 1950, 1946, 1945, 1943, 1940, 1938, 1933, 1932, 1926, 1925, 1920
1553 WEBSTER CT	2017, 2014, 2009, 2006, 2004, 2002, 2000, 1999, 1996, 1994, 1993, 1992, 1991, 1986, 1984, 1982, 1980, 1979, 1976, 1975, 1973, 1970, 1967, 1965, 1962, 1960, 1959, 1956, 1955, 1954, 1951, 1950, 1946, 1943, 1940, 1938, 1933, 1932, 1928, 1926, 1925, 1920

FINDINGS

<u>Address Researched</u>	<u>Address Not Identified in Research Source</u>
1553 WEBSTER ST	2017, 2014, 2009, 2006, 2004, 2002, 2000, 1999, 1996, 1994, 1993, 1992, 1991, 1986, 1984, 1982, 1980, 1979, 1976, 1975, 1973, 1970, 1967, 1965, 1962, 1960, 1959, 1956, 1954, 1951, 1950, 1946, 1943, 1940, 1932, 1928, 1926, 1920
1555 ALICE ST	2017, 2014, 2009, 2006, 2002, 2000, 1999, 1996, 1994, 1993, 1992, 1991, 1986, 1984, 1982, 1980, 1979, 1976, 1975, 1973, 1970, 1967, 1965, 1962, 1960, 1959, 1956, 1955, 1954, 1951, 1950, 1946, 1945, 1943, 1940, 1938, 1933, 1932, 1928, 1926, 1925, 1920
1557 WEBSTER ST	2017, 2014, 2009, 2006, 2004, 2002, 2000, 1999, 1996, 1994, 1993, 1992, 1991, 1986, 1984, 1982, 1980, 1979, 1976, 1975, 1973, 1970, 1967, 1965, 1962, 1960, 1959, 1956, 1955, 1954, 1951, 1950, 1946, 1945, 1943, 1940, 1938, 1933, 1932, 1928, 1926
1558 WEBSTER ST	2017, 2014, 2009, 2006, 2004, 2002, 2000, 1999, 1996, 1994, 1993, 1992, 1991, 1986, 1984, 1982, 1980, 1979, 1976, 1975, 1973, 1970, 1967, 1965, 1962, 1960, 1959, 1956, 1955, 1954, 1951, 1950, 1946, 1945, 1943, 1940, 1938, 1933, 1932, 1928, 1926
1560 ALICE AVE	2017, 2014, 2009, 2006, 2004, 2002, 2000, 1999, 1996, 1994, 1993, 1992, 1991, 1986, 1984, 1982, 1980, 1979, 1976, 1975, 1973, 1970, 1967, 1965, 1962, 1960, 1959, 1956, 1955, 1954, 1951, 1946, 1945, 1943, 1940, 1938, 1933, 1932, 1928, 1926, 1925, 1920
1560 ALICE CT	2017, 2014, 2009, 2006, 2004, 2002, 2000, 1999, 1996, 1994, 1993, 1992, 1991, 1986, 1984, 1982, 1980, 1979, 1976, 1973, 1970, 1967, 1965, 1962, 1960, 1959, 1956, 1955, 1954, 1951, 1946, 1945, 1943, 1940, 1938, 1933, 1932, 1928, 1926, 1925, 1920
1560 ALICE ST	2017, 2014, 2009, 2004, 2002, 1999, 1994, 1993, 1991, 1986, 1984, 1982, 1980, 1979, 1976, 1975, 1973, 1970, 1965, 1960, 1959, 1956, 1955, 1954, 1951, 1950, 1946, 1945, 1940, 1938, 1933, 1932, 1928, 1926, 1925, 1920
1560 ALICE ST	2006, 2002, 2000, 1996, 1993, 1992, 1991, 1986, 1984, 1982, 1980, 1979, 1976, 1975, 1973, 1970, 1967, 1965, 1962, 1960, 1959, 1956, 1955, 1954, 1951, 1950, 1946, 1945, 1943, 1940, 1938, 1933, 1932, 1928, 1926, 1925, 1920
1560 ALICE WAY	2017, 2014, 2009, 2006, 2004, 2002, 2000, 1999, 1996, 1994, 1993, 1992, 1984, 1982, 1979, 1976, 1973, 1967, 1965, 1962, 1960, 1959, 1956, 1954, 1951, 1946, 1943, 1940, 1932, 1926
1560 HARRISON ST	2017, 2014, 2009, 2006, 2004, 2002, 2000, 1999, 1996, 1994, 1993, 1992, 1991, 1986, 1984, 1982, 1980, 1979, 1976, 1975, 1973, 1970, 1965, 1962, 1960, 1959, 1956, 1955, 1954, 1951, 1950, 1946, 1945, 1943, 1940, 1938, 1933, 1932, 1928, 1926, 1925, 1920
1563 ALICE ST	2017, 2014, 2006, 2002, 2000, 1996, 1994, 1993, 1992, 1991, 1986, 1984, 1982, 1980, 1979, 1976, 1975, 1973, 1970, 1967, 1965, 1962, 1960, 1959, 1956, 1955, 1954, 1951, 1950, 1946, 1945, 1943, 1940, 1938, 1933, 1932, 1928, 1926, 1925, 1920
1564 ALICE ST	2017, 2014, 2009, 2006, 2004, 2002, 2000, 1999, 1996, 1994, 1993, 1992, 1991, 1986, 1984, 1982, 1980, 1979, 1976, 1975, 1973, 1970, 1967, 1965, 1962, 1960, 1959, 1956, 1955, 1954, 1951, 1950, 1946, 1945, 1940, 1938, 1933, 1932, 1928, 1926, 1925, 1920
1564 WEBSTER ST	2017, 2014, 2009, 2006, 2004, 2002, 2000, 1999, 1996, 1994, 1993, 1992, 1991, 1986, 1984, 1982, 1980, 1979, 1976, 1975, 1973, 1970, 1967, 1965, 1962, 1960, 1959, 1956, 1955, 1954, 1951, 1950, 1946, 1945, 1943, 1940, 1938, 1933, 1932, 1928, 1926

FINDINGS

<u>Address Researched</u>	<u>Address Not Identified in Research Source</u>
1603 WEBSTER ST	2017, 2014, 2009, 2006, 2004, 2002, 2000, 1999, 1996, 1994, 1993, 1992, 1991, 1986, 1984, 1982, 1980, 1979, 1976, 1975, 1973, 1970, 1967, 1965, 1962, 1960, 1959, 1956, 1955, 1954, 1951, 1946, 1945, 1943, 1940, 1938, 1933, 1932, 1928, 1926, 1925, 1920
1604 WEBSTER ST	2017, 2014, 2009, 2006, 2004, 2002, 2000, 1999, 1996, 1994, 1993, 1992, 1991, 1986, 1984, 1982, 1980, 1979, 1976, 1975, 1973, 1970, 1965, 1960, 1959, 1956, 1954, 1951, 1946, 1940, 1938, 1932, 1928, 1926, 1925, 1920
1606 WEBSTER CT	2017, 2014, 2009, 2006, 2004, 2002, 2000, 1999, 1996, 1994, 1993, 1992, 1991, 1986, 1984, 1982, 1980, 1979, 1976, 1975, 1973, 1970, 1967, 1965, 1962, 1960, 1959, 1956, 1954, 1951, 1950, 1946, 1945, 1943, 1940, 1938, 1933, 1932, 1928, 1926, 1920
1606 WEBSTER ST	2017, 2014, 2009, 2006, 2004, 2002, 2000, 1999, 1996, 1994, 1993, 1992, 1991, 1986, 1984, 1982, 1980, 1979, 1976, 1975, 1973, 1967, 1965, 1962, 1960, 1959, 1956, 1955, 1954, 1951, 1950, 1946, 1940, 1932, 1926, 1920
1607 HARRISON ST	2017, 2014, 2009, 2006, 2004, 2002, 2000, 1999, 1996, 1994, 1993, 1992, 1991, 1986, 1984, 1982, 1980, 1979, 1976, 1975, 1973, 1970, 1967, 1965, 1962, 1960, 1959, 1956, 1955, 1954, 1951, 1950, 1946, 1945, 1943, 1940, 1938, 1933, 1932, 1928, 1926, 1920
1607 WEBSTER AVE	2017, 2014, 2009, 2006, 2004, 2002, 2000, 1999, 1996, 1994, 1993, 1992, 1991, 1986, 1984, 1982, 1980, 1979, 1976, 1975, 1973, 1970, 1967, 1965, 1962, 1960, 1959, 1956, 1955, 1954, 1951, 1950, 1946, 1945, 1943, 1940, 1938, 1933, 1932, 1926, 1925, 1920
1607 WEBSTER ST	2017, 2014, 2009, 2006, 2004, 2002, 2000, 1999, 1996, 1994, 1993, 1992, 1991, 1986, 1984, 1982, 1980, 1979, 1976, 1975, 1973, 1970, 1967, 1965, 1962, 1960, 1959, 1956, 1955, 1954, 1951, 1950, 1946, 1945, 1943, 1940, 1933, 1932, 1928, 1926, 1925, 1920
1608 HARRISON ST	2017, 2014, 2009, 2006, 2004, 2002, 2000, 1999, 1996, 1994, 1993, 1992, 1991, 1986, 1984, 1982, 1980, 1979, 1976, 1975, 1973, 1970, 1965, 1962, 1960, 1959, 1956, 1955, 1954, 1951, 1950, 1946, 1945, 1943, 1940, 1938, 1933, 1932, 1928, 1926, 1925, 1920
1608 WEBSTER	2017, 2014, 2009, 2006, 2004, 2002, 2000, 1999, 1996, 1994, 1993, 1992, 1991, 1984, 1982, 1979, 1976, 1975, 1973, 1970, 1967, 1965, 1962, 1960, 1959, 1956, 1955, 1954, 1951, 1950, 1946, 1945, 1943, 1940, 1938, 1933, 1932, 1928, 1926, 1925, 1920
1608 WEBSTER CT	2017, 2014, 2009, 2006, 2004, 2002, 2000, 1999, 1996, 1994, 1993, 1992, 1991, 1986, 1984, 1982, 1980, 1979, 1976, 1975, 1973, 1970, 1967, 1965, 1962, 1960, 1959, 1956, 1954, 1951, 1950, 1946, 1943, 1940, 1938, 1933, 1932, 1928, 1926, 1925, 1920
1608 WEBSTER PL	2017, 2014, 2009, 2006, 2004, 2002, 2000, 1999, 1996, 1994, 1993, 1992, 1991, 1986, 1984, 1982, 1980, 1979, 1976, 1975, 1973, 1970, 1967, 1965, 1962, 1960, 1959, 1956, 1955, 1954, 1951, 1950, 1946, 1945, 1943, 1940, 1938, 1932, 1928, 1926, 1925, 1920
1608 WEBSTER ST	2017, 2014, 2009, 2004, 2002, 1999, 1994, 1993, 1991, 1984, 1982, 1980, 1979, 1976, 1975, 1973, 1965, 1960, 1959, 1956, 1954, 1951, 1950, 1946, 1940, 1932, 1926, 1920
1608 WEBSTER ST	2014, 2006, 2002, 2000, 1996, 1993, 1992, 1991, 1986, 1984, 1982, 1980, 1979, 1976, 1975, 1973, 1970, 1967, 1965, 1962, 1960, 1959, 1956, 1955, 1954, 1951, 1950, 1946, 1945, 1943, 1940, 1938, 1933, 1932, 1928, 1926, 1925, 1920

FINDINGS

<u>Address Researched</u>	<u>Address Not Identified in Research Source</u>
1609 WEBSTER PL	2017, 2014, 2009, 2006, 2004, 2002, 2000, 1999, 1996, 1994, 1993, 1992, 1991, 1986, 1984, 1982, 1980, 1979, 1976, 1975, 1973, 1970, 1967, 1965, 1962, 1960, 1959, 1956, 1955, 1954, 1951, 1950, 1946, 1945, 1943, 1940, 1933, 1932, 1928, 1926, 1925, 1920
1609 WEBSTER ST	2017, 2014, 2009, 2006, 2004, 2002, 2000, 1999, 1996, 1994, 1993, 1992, 1991, 1986, 1984, 1982, 1980, 1979, 1976, 1975, 1973, 1970, 1967, 1965, 1962, 1960, 1959, 1956, 1955, 1954, 1951, 1950, 1946, 1945, 1940, 1938, 1932, 1928, 1926, 1925, 1920
1610 HARRISON CT	2017, 2014, 2009, 2006, 2004, 2002, 2000, 1999, 1996, 1994, 1993, 1992, 1991, 1986, 1984, 1982, 1980, 1979, 1976, 1973, 1967, 1965, 1962, 1960, 1959, 1956, 1954, 1951, 1950, 1946, 1943, 1940, 1938, 1933, 1932, 1928, 1926, 1925, 1920
1610 HARRISON ST	2017, 2014, 2009, 2004, 2002, 1999, 1994, 1993, 1984, 1982, 1979, 1976, 1975, 1973, 1965, 1960, 1959, 1956, 1954, 1951, 1946, 1945, 1940, 1932, 1928, 1926, 1920
1610 HARRISON ST	2017, 2014, 2006, 2002, 2000, 1996, 1993, 1992, 1991, 1986, 1984, 1982, 1980, 1979, 1976, 1975, 1973, 1970, 1967, 1965, 1962, 1960, 1959, 1956, 1955, 1954, 1951, 1950, 1946, 1945, 1943, 1940, 1938, 1933, 1932, 1928, 1926, 1925, 1920
1610 HARRISON ST	2017, 2014, 2006, 2002, 2000, 1996, 1993, 1992, 1991, 1986, 1984, 1982, 1980, 1979, 1976, 1975, 1973, 1970, 1967, 1965, 1962, 1960, 1959, 1956, 1955, 1954, 1951, 1950, 1946, 1945, 1943, 1940, 1938, 1933, 1932, 1928, 1926, 1925, 1920
1610 Harrison Street	2017, 2014, 2009, 2004, 2002, 1999, 1994, 1993, 1984, 1982, 1979, 1976, 1973, 1965, 1960, 1959, 1956, 1954, 1951, 1946, 1940, 1932, 1928, 1926, 1920
1610 WEBSTER ST	2017, 2014, 2009, 2006, 2004, 2002, 2000, 1999, 1996, 1994, 1993, 1992, 1991, 1986, 1984, 1982, 1980, 1979, 1976, 1975, 1973, 1967, 1965, 1962, 1960, 1959, 1956, 1954, 1951, 1950, 1946, 1943, 1940, 1938, 1932, 1928, 1926, 1925, 1920
1612 HARRISON ST	2017, 2014, 2009, 2006, 2004, 2002, 2000, 1999, 1996, 1994, 1993, 1992, 1991, 1986, 1984, 1982, 1980, 1979, 1976, 1975, 1973, 1970, 1967, 1965, 1962, 1960, 1959, 1956, 1955, 1954, 1951, 1950, 1946, 1945, 1943, 1940, 1938, 1933, 1932, 1926, 1925, 1920
1612 WEBSTER	2017, 2014, 2009, 2006, 2004, 2002, 2000, 1999, 1996, 1994, 1993, 1992, 1991, 1984, 1982, 1979, 1976, 1975, 1973, 1970, 1967, 1965, 1962, 1960, 1959, 1956, 1955, 1954, 1951, 1950, 1946, 1945, 1943, 1940, 1938, 1933, 1932, 1928, 1926, 1925, 1920
1612 WEBSTER AVE	2017, 2014, 2009, 2006, 2004, 2002, 2000, 1999, 1996, 1994, 1993, 1992, 1991, 1986, 1984, 1982, 1980, 1979, 1976, 1975, 1973, 1970, 1967, 1965, 1962, 1960, 1959, 1956, 1955, 1954, 1951, 1950, 1946, 1945, 1943, 1940, 1938, 1933, 1932, 1926, 1925, 1920
1612 WEBSTER CT	2017, 2014, 2009, 2006, 2004, 2002, 2000, 1999, 1996, 1994, 1993, 1992, 1991, 1986, 1984, 1982, 1980, 1979, 1976, 1973, 1970, 1967, 1965, 1962, 1960, 1959, 1956, 1954, 1951, 1950, 1946, 1945, 1943, 1940, 1938, 1933, 1932, 1928, 1926, 1920
1612 WEBSTER ST	2017, 2014, 2009, 2006, 2004, 2002, 2000, 1999, 1996, 1994, 1993, 1992, 1991, 1984, 1982, 1980, 1979, 1976, 1975, 1973, 1965, 1960, 1959, 1956, 1955, 1954, 1951, 1946, 1940, 1933, 1932, 1928, 1926
1613 WEBSTER ST	2017, 2014, 2009, 2006, 2004, 2002, 2000, 1999, 1996, 1994, 1993, 1992, 1991, 1986, 1984, 1982, 1980, 1979, 1976, 1975, 1973, 1970, 1967, 1965, 1962, 1960, 1959, 1956, 1955, 1954, 1951, 1950, 1946, 1945, 1943, 1940, 1938, 1933, 1932, 1928, 1926, 1925

FINDINGS

Address Researched

Address Not Identified in Research Source

1614 WEBSTER	2017, 2014, 2009, 2006, 2004, 2002, 2000, 1999, 1996, 1994, 1993, 1992, 1984, 1982, 1979, 1976, 1975, 1973, 1970, 1967, 1965, 1962, 1960, 1959, 1956, 1955, 1954, 1951, 1950, 1946, 1945, 1943, 1940, 1938, 1933, 1932, 1928, 1926, 1925, 1920
1614 WEBSTER CT	2017, 2014, 2009, 2006, 2004, 2002, 2000, 1999, 1996, 1994, 1993, 1992, 1991, 1986, 1984, 1982, 1980, 1979, 1976, 1973, 1970, 1967, 1965, 1962, 1960, 1959, 1956, 1954, 1951, 1950, 1946, 1945, 1943, 1940, 1938, 1933, 1932, 1928, 1926, 1925, 1920
1614 WEBSTER PL	2017, 2014, 2009, 2006, 2004, 2002, 2000, 1999, 1996, 1994, 1993, 1992, 1991, 1986, 1984, 1982, 1980, 1979, 1976, 1975, 1973, 1970, 1967, 1965, 1962, 1960, 1959, 1956, 1955, 1954, 1951, 1946, 1945, 1943, 1940, 1938, 1933, 1932, 1928, 1926, 1925, 1920
1614 WEBSTER ST	2017, 2014, 2009, 2004, 2002, 1999, 1994, 1993, 1986, 1984, 1982, 1980, 1979, 1976, 1975, 1973, 1965, 1960, 1959, 1956, 1954, 1951, 1946, 1940, 1932, 1926, 1920
1614 WEBSTER ST	2006, 2002, 2000, 1996, 1993, 1992, 1991, 1986, 1984, 1982, 1980, 1979, 1976, 1975, 1973, 1970, 1967, 1965, 1962, 1960, 1959, 1956, 1955, 1954, 1951, 1950, 1946, 1945, 1943, 1940, 1938, 1933, 1932, 1928, 1926, 1925, 1920
1615 HARRISON ST	2017, 2014, 2009, 2004, 2002, 2000, 1999, 1996, 1994, 1993, 1992, 1991, 1986, 1984, 1982, 1980, 1979, 1976, 1975, 1973, 1970, 1967, 1965, 1962, 1960, 1959, 1956, 1955, 1954, 1951, 1950, 1946, 1945, 1943, 1940, 1938, 1933, 1932, 1928, 1926, 1925, 1920
1615 WEBSTER	2017, 2014, 2009, 2006, 2004, 2002, 2000, 1999, 1996, 1994, 1993, 1992, 1984, 1982, 1979, 1976, 1975, 1973, 1970, 1967, 1965, 1962, 1960, 1959, 1956, 1955, 1954, 1951, 1950, 1946, 1945, 1943, 1940, 1938, 1933, 1932, 1928, 1926, 1925, 1920
1615 WEBSTER CT	2017, 2014, 2009, 2006, 2004, 2002, 2000, 1999, 1996, 1994, 1993, 1992, 1991, 1986, 1984, 1982, 1980, 1979, 1976, 1973, 1970, 1967, 1965, 1962, 1960, 1959, 1956, 1954, 1951, 1950, 1946, 1945, 1943, 1940, 1938, 1933, 1932, 1928, 1926, 1925, 1920
1615 WEBSTER PL	2017, 2014, 2009, 2006, 2004, 2002, 2000, 1999, 1996, 1994, 1993, 1992, 1991, 1986, 1984, 1982, 1980, 1975, 1970, 1967, 1962, 1960, 1959, 1956, 1955, 1954, 1951, 1950, 1946, 1945, 1943, 1940, 1938, 1933, 1932, 1928, 1926, 1925, 1920
1615 WEBSTER ST	2017, 2014, 2009, 2004, 2002, 1999, 1994, 1993, 1991, 1986, 1984, 1980, 1979, 1976, 1975, 1973, 1965, 1962, 1960, 1959, 1956, 1955, 1954, 1951, 1946, 1945, 1940, 1932, 1926, 1920
1615 WEBSTER ST	2006, 2002, 2000, 1996, 1993, 1992, 1991, 1986, 1984, 1982, 1980, 1979, 1976, 1975, 1973, 1970, 1967, 1965, 1962, 1960, 1959, 1956, 1955, 1954, 1951, 1950, 1946, 1945, 1943, 1940, 1938, 1933, 1932, 1928, 1926, 1925, 1920
1615 WEBSTER ST%	2017, 2014, 2009, 2006, 2004, 2002, 2000, 1999, 1996, 1994, 1993, 1992, 1991, 1986, 1984, 1982, 1980, 1979, 1976, 1975, 1973, 1970, 1967, 1965, 1962, 1960, 1959, 1956, 1955, 1954, 1951, 1950, 1946, 1945, 1943, 1940, 1938, 1933, 1932, 1926, 1925, 1920
1616 1/2 WEBSTER ST	2017, 2014, 2009, 2006, 2004, 2002, 2000, 1999, 1996, 1994, 1993, 1992, 1991, 1986, 1984, 1982, 1980, 1979, 1976, 1975, 1973, 1967, 1965, 1962, 1960, 1959, 1956, 1954, 1951, 1950, 1946, 1945, 1943, 1940, 1938, 1933, 1932, 1928, 1926, 1925, 1920
1616 WEBSTER	2017, 2014, 2009, 2006, 2004, 2002, 2000, 1999, 1996, 1994, 1993, 1992, 1984, 1982, 1979, 1976, 1975, 1973, 1970, 1967, 1965, 1962, 1960, 1959, 1956, 1955, 1954, 1951, 1950, 1946, 1945, 1943, 1940, 1938, 1933, 1932, 1928, 1926, 1925, 1920

FINDINGS

<u>Address Researched</u>	<u>Address Not Identified in Research Source</u>
1616 WEBSTER AVE	2017, 2014, 2009, 2006, 2004, 2002, 2000, 1999, 1996, 1994, 1993, 1992, 1991, 1986, 1984, 1982, 1980, 1979, 1976, 1975, 1973, 1970, 1967, 1965, 1962, 1960, 1959, 1956, 1955, 1954, 1951, 1950, 1946, 1945, 1943, 1940, 1938, 1933, 1932, 1926, 1925, 1920
1616 WEBSTER CT	2017, 2014, 2009, 2006, 2004, 2002, 2000, 1999, 1996, 1994, 1993, 1992, 1991, 1986, 1984, 1982, 1980, 1979, 1976, 1975, 1973, 1970, 1967, 1965, 1962, 1960, 1959, 1956, 1954, 1951, 1950, 1946, 1945, 1943, 1940, 1938, 1933, 1932, 1928, 1926, 1925, 1920
1616 WEBSTER ST	2017, 2014, 2009, 2006, 2004, 2002, 1999, 1994, 1993, 1991, 1986, 1984, 1982, 1980, 1979, 1976, 1975, 1973, 1965, 1960, 1959, 1956, 1954, 1951, 1946, 1943, 1940, 1932, 1926
1616 WEBSTER ST	2006, 2002, 2000, 1996, 1993, 1992, 1991, 1986, 1984, 1982, 1980, 1979, 1976, 1975, 1973, 1970, 1967, 1965, 1962, 1960, 1959, 1956, 1955, 1954, 1951, 1950, 1946, 1945, 1943, 1940, 1938, 1933, 1932, 1928, 1926, 1925, 1920
1617 WEBSTER	2017, 2014, 2009, 2006, 2004, 2002, 2000, 1999, 1996, 1994, 1993, 1992, 1991, 1984, 1982, 1979, 1976, 1975, 1973, 1970, 1967, 1965, 1962, 1960, 1959, 1956, 1955, 1954, 1951, 1950, 1946, 1945, 1943, 1940, 1938, 1933, 1932, 1928, 1926, 1925, 1920
1617 WEBSTER ST	2017, 2014, 2009, 2006, 2004, 2002, 2000, 1999, 1996, 1994, 1993, 1992, 1991, 1984, 1982, 1980, 1979, 1976, 1975, 1973, 1965, 1962, 1960, 1959, 1956, 1955, 1954, 1951, 1950, 1946, 1945, 1943, 1940, 1938, 1933, 1932, 1928, 1926, 1925, 1920
1618 HARRISON ST	2017, 2014, 2009, 2006, 2004, 2002, 2000, 1999, 1996, 1994, 1993, 1992, 1991, 1986, 1984, 1982, 1980, 1979, 1976, 1975, 1973, 1970, 1967, 1965, 1962, 1960, 1959, 1956, 1955, 1954, 1951, 1950, 1946, 1940, 1932, 1928, 1926, 1920
1618 WEBSTER CT	2017, 2014, 2009, 2006, 2004, 2002, 2000, 1999, 1996, 1994, 1993, 1992, 1991, 1986, 1984, 1982, 1980, 1979, 1976, 1975, 1973, 1970, 1967, 1965, 1962, 1960, 1959, 1956, 1954, 1951, 1950, 1946, 1945, 1943, 1940, 1938, 1933, 1932, 1928, 1926, 1925, 1920
1618 WEBSTER PL	2017, 2014, 2009, 2006, 2004, 2002, 2000, 1999, 1996, 1994, 1993, 1992, 1991, 1986, 1984, 1982, 1980, 1979, 1976, 1975, 1973, 1970, 1967, 1965, 1962, 1960, 1959, 1956, 1955, 1954, 1951, 1950, 1946, 1945, 1943, 1940, 1933, 1932, 1928, 1926, 1925, 1920
1618 WEBSTER ST	2017, 2014, 2009, 2004, 2002, 2000, 1999, 1996, 1994, 1993, 1992, 1991, 1986, 1984, 1982, 1980, 1979, 1976, 1975, 1973, 1970, 1967, 1965, 1962, 1960, 1959, 1956, 1955, 1954, 1951, 1946, 1940, 1938, 1933, 1932, 1926, 1925, 1920
1619 HARRISON ST	2017, 2014, 2009, 2004, 2002, 2000, 1999, 1996, 1994, 1993, 1992, 1984, 1982, 1979, 1976, 1975, 1973, 1970, 1967, 1965, 1962, 1960, 1959, 1956, 1955, 1954, 1951, 1950, 1946, 1945, 1943, 1940, 1938, 1933, 1932, 1928, 1926, 1925, 1920
1619 HARRISON ST	2006, 2002, 2000, 1996, 1993, 1992, 1991, 1986, 1984, 1982, 1980, 1979, 1976, 1975, 1973, 1970, 1967, 1965, 1962, 1960, 1959, 1956, 1955, 1954, 1951, 1950, 1946, 1945, 1943, 1940, 1938, 1933, 1932, 1928, 1926, 1925, 1920
1619 HARRISON ST	2006, 2002, 2000, 1996, 1993, 1992, 1991, 1986, 1984, 1982, 1980, 1979, 1976, 1975, 1973, 1970, 1967, 1965, 1962, 1960, 1959, 1956, 1955, 1954, 1951, 1950, 1946, 1945, 1943, 1940, 1938, 1933, 1932, 1928, 1926, 1925, 1920
1619 Harrison Street	2017, 2014, 2009, 2004, 2002, 2000, 1999, 1996, 1994, 1993, 1992, 1984, 1982, 1979, 1976, 1975, 1973, 1970, 1967, 1965, 1962, 1960, 1959, 1956, 1955, 1954, 1951, 1950, 1946, 1945, 1943, 1940, 1938, 1933, 1932, 1928, 1926, 1925, 1920

FINDINGS

<u>Address Researched</u>	<u>Address Not Identified in Research Source</u>
1619 WEBSTER CT	2017, 2014, 2009, 2006, 2004, 2002, 2000, 1999, 1996, 1994, 1993, 1992, 1991, 1986, 1984, 1982, 1980, 1979, 1976, 1975, 1973, 1970, 1967, 1965, 1962, 1960, 1959, 1956, 1954, 1951, 1950, 1946, 1945, 1943, 1940, 1938, 1933, 1932, 1928, 1926, 1925, 1920
1619 WEBSTER PL	2017, 2014, 2009, 2006, 2004, 2002, 2000, 1999, 1996, 1994, 1993, 1992, 1991, 1986, 1984, 1982, 1980, 1979, 1976, 1975, 1973, 1970, 1967, 1962, 1960, 1959, 1956, 1955, 1954, 1951, 1950, 1946, 1945, 1943, 1940, 1938, 1933, 1932, 1928, 1926, 1925, 1920
1619 WEBSTER ST	2017, 2014, 2009, 2006, 2004, 2002, 2000, 1999, 1996, 1994, 1993, 1992, 1991, 1986, 1984, 1982, 1980, 1979, 1976, 1975, 1973, 1965, 1962, 1960, 1959, 1956, 1954, 1951, 1946, 1943, 1940, 1932, 1928, 1926
1620 WEBSTER AVE	2017, 2014, 2009, 2006, 2004, 2002, 2000, 1999, 1996, 1994, 1993, 1992, 1991, 1986, 1984, 1982, 1980, 1979, 1976, 1975, 1973, 1970, 1967, 1965, 1962, 1960, 1959, 1956, 1955, 1954, 1951, 1950, 1946, 1945, 1943, 1940, 1938, 1933, 1932, 1926, 1925, 1920
1620 WEBSTER ST	2017, 2014, 2009, 2006, 2004, 2002, 2000, 1999, 1996, 1994, 1993, 1992, 1991, 1986, 1984, 1982, 1980, 1979, 1976, 1975, 1973, 1970, 1967, 1965, 1962, 1960, 1959, 1956, 1954, 1951, 1946, 1940, 1932, 1926
1621 HARRISON ST	2017, 2014, 2009, 2006, 2004, 2002, 2000, 1999, 1996, 1994, 1993, 1992, 1991, 1986, 1984, 1982, 1980, 1979, 1976, 1973, 1970, 1967, 1965, 1962, 1960, 1959, 1956, 1955, 1954, 1951, 1950, 1946, 1945, 1943, 1940, 1938, 1933, 1932, 1928, 1926, 1925, 1920
1621 HARRISON CT	2017, 2014, 2009, 2006, 2004, 2002, 2000, 1999, 1996, 1994, 1993, 1992, 1991, 1986, 1984, 1982, 1980, 1979, 1976, 1973, 1970, 1967, 1965, 1962, 1960, 1959, 1956, 1954, 1951, 1950, 1946, 1945, 1943, 1940, 1938, 1933, 1932, 1928, 1926, 1925, 1920
1621 HARRISON ST	2017, 2014, 2009, 2004, 2002, 1999, 1994, 1993, 1984, 1982, 1979, 1976, 1973, 1970, 1965, 1960, 1959, 1956, 1955, 1954, 1951, 1946, 1945, 1943, 1940, 1938, 1933, 1932, 1928, 1926, 1925, 1920
1621 HARRISON ST	2006, 2002, 2000, 1996, 1993, 1992, 1991, 1986, 1984, 1982, 1980, 1979, 1976, 1975, 1973, 1970, 1967, 1965, 1962, 1960, 1959, 1956, 1955, 1954, 1951, 1950, 1946, 1945, 1943, 1940, 1938, 1933, 1932, 1928, 1926, 1925, 1920
1622 HARRISON CT	2017, 2014, 2009, 2006, 2004, 2002, 2000, 1999, 1996, 1994, 1993, 1992, 1991, 1986, 1984, 1982, 1980, 1979, 1976, 1973, 1970, 1967, 1965, 1962, 1960, 1959, 1956, 1954, 1951, 1950, 1946, 1943, 1940, 1938, 1933, 1932, 1926, 1925, 1920
1622 HARRISON ST	2017, 2014, 2009, 2004, 2002, 1999, 1994, 1993, 1984, 1982, 1979, 1976, 1975, 1973, 1965, 1960, 1959, 1956, 1954, 1951, 1946, 1940, 1932, 1926, 1920
1622 HARRISON ST	2006, 2002, 2000, 1996, 1993, 1992, 1991, 1986, 1984, 1982, 1980, 1979, 1976, 1975, 1973, 1970, 1967, 1965, 1962, 1960, 1959, 1956, 1955, 1954, 1951, 1950, 1946, 1945, 1943, 1940, 1938, 1933, 1932, 1928, 1926, 1925, 1920
1622 WEBSTER ST	2017, 2014, 2009, 2006, 2004, 2002, 2000, 1999, 1996, 1994, 1993, 1992, 1991, 1986, 1984, 1982, 1980, 1979, 1976, 1975, 1973, 1970, 1967, 1965, 1962, 1960, 1959, 1956, 1954, 1951, 1946, 1945, 1940, 1932, 1926, 1925, 1920
1623 HARRISON ST	2017, 2014, 2009, 2006, 2004, 2002, 2000, 1999, 1996, 1994, 1993, 1992, 1991, 1986, 1984, 1982, 1980, 1979, 1976, 1975, 1973, 1970, 1965, 1962, 1960, 1959, 1956, 1955, 1954, 1951, 1950, 1946, 1945, 1943, 1940, 1938, 1933, 1932, 1928, 1926, 1925, 1920
1623 WEBSTER AVE	2017, 2014, 2009, 2006, 2004, 2002, 2000, 1999, 1996, 1994, 1993, 1992, 1991, 1986, 1984, 1982, 1980, 1979, 1976, 1975, 1973, 1970, 1967, 1965, 1962, 1960, 1959, 1956, 1955, 1954, 1951, 1950, 1946, 1945, 1943, 1940, 1938, 1933, 1932, 1926, 1925, 1920

FINDINGS

Address Researched

Address Not Identified in Research Source

1624 HARRISON CT	2017, 2014, 2009, 2006, 2004, 2002, 2000, 1999, 1996, 1994, 1993, 1992, 1991, 1986, 1984, 1982, 1980, 1979, 1976, 1973, 1970, 1967, 1965, 1962, 1960, 1959, 1956, 1955, 1954, 1951, 1950, 1946, 1945, 1943, 1940, 1938, 1933, 1932, 1928, 1926, 1925, 1920
1624 HARRISON ST	2017, 2014, 2009, 2006, 2004, 2002, 2000, 1999, 1996, 1994, 1993, 1992, 1984, 1982, 1979, 1976, 1975, 1973, 1965, 1960, 1959, 1956, 1955, 1954, 1951, 1950, 1946, 1945, 1943, 1940, 1938, 1933, 1932, 1928, 1926, 1925, 1920
1624 HARRISON ST	2017, 2014, 2009, 2006, 2002, 2000, 1996, 1994, 1993, 1992, 1991, 1986, 1984, 1982, 1980, 1979, 1976, 1975, 1973, 1970, 1967, 1965, 1962, 1960, 1959, 1956, 1955, 1954, 1951, 1950, 1946, 1945, 1943, 1940, 1938, 1933, 1932, 1928, 1926, 1925, 1920
1624 WEBSTER PL	2017, 2014, 2009, 2006, 2004, 2002, 2000, 1999, 1996, 1994, 1993, 1992, 1991, 1986, 1984, 1982, 1980, 1979, 1976, 1975, 1973, 1970, 1967, 1965, 1962, 1960, 1959, 1956, 1955, 1954, 1951, 1946, 1945, 1943, 1940, 1938, 1933, 1932, 1928, 1926, 1925, 1920
1624 WEBSTER ST	2017, 2014, 2009, 2006, 2004, 2002, 2000, 1999, 1996, 1994, 1993, 1992, 1991, 1986, 1984, 1982, 1980, 1979, 1976, 1975, 1973, 1970, 1967, 1965, 1962, 1960, 1959, 1956, 1954, 1951, 1950, 1946, 1945, 1940, 1932, 1926, 1925, 1920
1625 HARRISON ST	2017, 2014, 2009, 2006, 2004, 2002, 2000, 1999, 1996, 1994, 1993, 1992, 1991, 1986, 1984, 1982, 1980, 1979, 1976, 1975, 1973, 1970, 1965, 1962, 1960, 1959, 1956, 1955, 1954, 1951, 1950, 1946, 1945, 1943, 1940, 1938, 1933, 1932, 1928, 1926, 1925, 1920
1627 WEBSTER ST	2017, 2014, 2009, 2006, 2004, 2002, 2000, 1999, 1996, 1994, 1993, 1992, 1991, 1986, 1984, 1982, 1980, 1979, 1976, 1975, 1973, 1970, 1967, 1965, 1962, 1960, 1959, 1956, 1955, 1954, 1951, 1950, 1946, 1945, 1943, 1940, 1938, 1932, 1926, 1925, 1920
1628 1/2 WEBSTER CT	2017, 2014, 2009, 2006, 2004, 2002, 2000, 1999, 1996, 1994, 1993, 1992, 1991, 1986, 1984, 1982, 1980, 1979, 1976, 1975, 1973, 1970, 1967, 1965, 1962, 1960, 1959, 1956, 1954, 1951, 1950, 1946, 1945, 1943, 1940, 1938, 1933, 1932, 1928, 1926, 1925, 1920
1628 1/2 WEBSTER ST	2017, 2014, 2009, 2006, 2004, 2002, 2000, 1999, 1996, 1994, 1993, 1992, 1991, 1986, 1984, 1982, 1980, 1979, 1976, 1975, 1973, 1967, 1965, 1962, 1960, 1959, 1956, 1955, 1954, 1951, 1950, 1946, 1945, 1943, 1940, 1938, 1933, 1932, 1928, 1926, 1925, 1920
1628 WEBSTER	2017, 2014, 2009, 2006, 2004, 2002, 2000, 1999, 1996, 1994, 1993, 1992, 1986, 1984, 1982, 1979, 1976, 1975, 1973, 1970, 1967, 1965, 1962, 1960, 1959, 1956, 1955, 1954, 1951, 1950, 1946, 1945, 1943, 1940, 1938, 1933, 1932, 1928, 1926, 1925, 1920
1628 WEBSTER CT	2017, 2014, 2009, 2006, 2004, 2002, 2000, 1999, 1996, 1994, 1993, 1992, 1991, 1986, 1984, 1982, 1980, 1979, 1976, 1973, 1970, 1967, 1965, 1962, 1960, 1959, 1956, 1954, 1951, 1950, 1946, 1943, 1940, 1938, 1933, 1932, 1928, 1926, 1925, 1920
1628 WEBSTER ST	2017, 2014, 2009, 2004, 2002, 2000, 1999, 1994, 1993, 1991, 1986, 1984, 1982, 1980, 1979, 1976, 1975, 1973, 1965, 1962, 1960, 1959, 1956, 1954, 1951, 1946, 1940, 1932, 1928, 1926
1628 WEBSTER ST	2006, 2002, 2000, 1996, 1993, 1992, 1991, 1986, 1984, 1982, 1980, 1979, 1976, 1975, 1973, 1970, 1967, 1965, 1962, 1960, 1959, 1956, 1955, 1954, 1951, 1950, 1946, 1945, 1943, 1940, 1938, 1933, 1932, 1928, 1926, 1925, 1920

FINDINGS

Address Researched

Address Not Identified in Research Source

1637 ALICE WAY	2017, 2014, 2009, 2006, 2004, 2002, 2000, 1999, 1996, 1994, 1993, 1992, 1991, 1986, 1984, 1982, 1980, 1979, 1976, 1975, 1973, 1970, 1967, 1965, 1962, 1960, 1959, 1956, 1955, 1954, 1951, 1950, 1946, 1945, 1943, 1940, 1938, 1933, 1932, 1926, 1925, 1920
1488 ALICE ST	2017, 2014, 2009, 2006, 2004, 2002, 2000, 1999, 1996, 1994, 1993, 1992, 1991, 1986, 1984, 1982, 1980, 1979, 1976, 1975, 1973, 1970, 1967, 1965, 1960, 1959, 1956, 1955, 1954, 1951, 1950, 1946, 1945, 1940, 1938, 1933, 1932, 1928, 1926, 1925, 1920
1488 ALICE WAY	2017, 2014, 2009, 2006, 2004, 2002, 2000, 1999, 1996, 1994, 1993, 1992, 1991, 1986, 1984, 1982, 1980, 1979, 1976, 1975, 1973, 1970, 1967, 1965, 1962, 1960, 1959, 1956, 1954, 1951, 1950, 1946, 1943, 1940, 1933, 1932, 1926
1491 WEBSTER AVE	2017, 2014, 2009, 2006, 2004, 2002, 2000, 1999, 1996, 1994, 1993, 1992, 1991, 1986, 1984, 1982, 1980, 1979, 1976, 1975, 1973, 1970, 1967, 1965, 1962, 1960, 1959, 1956, 1955, 1954, 1951, 1950, 1946, 1945, 1943, 1940, 1938, 1933, 1932, 1926, 1925, 1920
1492 HARRISON ST	2017, 2014, 2009, 2006, 2004, 2002, 2000, 1999, 1996, 1994, 1993, 1992, 1991, 1986, 1984, 1982, 1980, 1979, 1976, 1975, 1973, 1970, 1967, 1965, 1962, 1960, 1959, 1956, 1955, 1954, 1951, 1950, 1946, 1945, 1943, 1940, 1938, 1933, 1932, 1928, 1926, 1925
1493 HARRISON ST	2017, 2014, 2009, 2006, 2004, 2002, 2000, 1999, 1996, 1994, 1993, 1992, 1991, 1986, 1984, 1982, 1980, 1979, 1976, 1975, 1973, 1970, 1967, 1965, 1962, 1960, 1959, 1956, 1955, 1954, 1951, 1950, 1946, 1945, 1943, 1940, 1938, 1933, 1932, 1928, 1926, 1925
1494 ALICE ST	2017, 2014, 2009, 2006, 2004, 2002, 1999, 1994, 1993, 1991, 1986, 1984, 1982, 1980, 1979, 1976, 1975, 1973, 1970, 1965, 1960, 1959, 1956, 1955, 1954, 1951, 1950, 1946, 1945, 1940, 1938, 1933, 1932, 1928, 1926, 1925, 1920
1494 ALICE ST	2017, 2014, 2006, 2002, 2000, 1996, 1993, 1992, 1991, 1986, 1984, 1982, 1980, 1979, 1976, 1975, 1973, 1970, 1967, 1965, 1962, 1960, 1959, 1956, 1955, 1954, 1951, 1950, 1946, 1945, 1943, 1940, 1938, 1933, 1932, 1928, 1926, 1925, 1920
1494 ALICE WAY	2017, 2014, 2009, 2006, 2004, 2002, 2000, 1999, 1996, 1994, 1993, 1992, 1984, 1982, 1979, 1976, 1973, 1967, 1965, 1962, 1960, 1959, 1956, 1954, 1951, 1946, 1943, 1940, 1932, 1926
1498 ALICE ST	2014, 2009, 2006, 2004, 2002, 2000, 1999, 1996, 1994, 1993, 1992, 1991, 1986, 1984, 1982, 1980, 1979, 1976, 1975, 1973, 1970, 1967, 1965, 1962, 1960, 1959, 1956, 1955, 1954, 1951, 1950, 1946, 1945, 1943, 1940, 1938, 1933, 1932, 1928, 1926, 1925, 1920
1500 1/2 WEBSTER ST	2017, 2014, 2009, 2006, 2004, 2002, 2000, 1999, 1996, 1994, 1993, 1992, 1991, 1986, 1984, 1982, 1980, 1979, 1976, 1975, 1973, 1970, 1967, 1965, 1962, 1960, 1959, 1956, 1955, 1954, 1951, 1950, 1946, 1945, 1943, 1940, 1938, 1932, 1928, 1926, 1925, 1920
1500 ALICE ST	2017, 2014, 2009, 2006, 2004, 2002, 2000, 1999, 1996, 1994, 1993, 1992, 1991, 1986, 1984, 1982, 1980, 1979, 1976, 1975, 1973, 1970, 1967, 1965, 1962, 1960, 1959, 1956, 1955, 1954, 1951, 1950, 1946, 1945, 1940, 1938, 1933, 1932, 1928, 1926, 1925, 1920
1500 HARRISON ST	2017, 2014, 2009, 2006, 2004, 2002, 2000, 1999, 1996, 1994, 1993, 1992, 1991, 1984, 1982, 1979, 1976, 1975, 1973, 1970, 1965, 1960, 1959, 1956, 1955, 1954, 1951, 1950, 1946, 1945, 1940, 1932, 1926, 1920
1500 HARRISON ST	2017, 2014, 2009, 2006, 2002, 2000, 1999, 1996, 1994, 1993, 1992, 1991, 1986, 1984, 1982, 1980, 1979, 1976, 1975, 1973, 1970, 1967, 1965, 1962, 1960, 1959, 1956, 1955, 1954, 1951, 1950, 1946, 1945, 1943, 1940, 1938, 1933, 1932, 1928, 1926, 1925, 1920

FINDINGS

<u>Address Researched</u>	<u>Address Not Identified in Research Source</u>
1500 WEBSTER CT	2017, 2014, 2009, 2006, 2004, 2002, 2000, 1999, 1996, 1994, 1993, 1992, 1991, 1986, 1984, 1982, 1980, 1979, 1976, 1975, 1973, 1970, 1967, 1965, 1962, 1960, 1959, 1956, 1954, 1951, 1950, 1946, 1945, 1943, 1940, 1938, 1933, 1932, 1928, 1926, 1925, 1920
1500 WEBSTER ST	2017, 2014, 2009, 2006, 2004, 2002, 2000, 1999, 1996, 1994, 1993, 1992, 1991, 1986, 1984, 1982, 1980, 1979, 1976, 1975, 1973, 1967, 1965, 1962, 1960, 1959, 1956, 1954, 1951, 1950, 1946, 1943, 1940, 1932, 1928, 1926
1501 ALICE ST	2017, 2014, 2009, 2004, 2002, 1999, 1994, 1993, 1986, 1984, 1982, 1980, 1979, 1976, 1975, 1973, 1970, 1967, 1965, 1962, 1960, 1959, 1956, 1955, 1954, 1951, 1950, 1946, 1945, 1943, 1940, 1938, 1933, 1932, 1928, 1926, 1925, 1920
1501 ALICE ST	2006, 2002, 2000, 1996, 1993, 1992, 1991, 1986, 1984, 1982, 1980, 1979, 1976, 1975, 1973, 1970, 1967, 1965, 1962, 1960, 1959, 1956, 1955, 1954, 1951, 1950, 1946, 1945, 1943, 1940, 1938, 1933, 1932, 1928, 1926, 1925, 1920
1501 ALICE WAY	2017, 2014, 2009, 2006, 2004, 2002, 2000, 1999, 1996, 1994, 1993, 1992, 1984, 1982, 1979, 1976, 1975, 1973, 1970, 1967, 1965, 1962, 1960, 1959, 1956, 1955, 1954, 1951, 1950, 1946, 1945, 1943, 1940, 1938, 1933, 1932, 1928, 1926, 1925, 1920
1501 HARRISON CT	2017, 2014, 2009, 2006, 2004, 2002, 2000, 1999, 1996, 1994, 1993, 1992, 1991, 1986, 1984, 1982, 1980, 1979, 1976, 1975, 1973, 1970, 1967, 1965, 1962, 1960, 1959, 1956, 1954, 1951, 1950, 1946, 1945, 1943, 1940, 1938, 1933, 1932, 1928, 1926, 1925, 1920
1501 HARRISON ST	2017, 2014, 2009, 2004, 2002, 1999, 1994, 1993, 1986, 1984, 1982, 1979, 1976, 1975, 1973, 1965, 1960, 1959, 1956, 1954, 1951, 1946, 1940, 1932, 1928, 1926, 1925, 1920
1501 HARRISON ST	2014, 2009, 2006, 2002, 2000, 1996, 1993, 1992, 1991, 1986, 1984, 1982, 1980, 1979, 1976, 1975, 1973, 1970, 1967, 1965, 1962, 1960, 1959, 1956, 1955, 1954, 1951, 1950, 1946, 1945, 1943, 1940, 1938, 1933, 1932, 1928, 1926, 1925, 1920
1501 WEBSTER AVE	2017, 2014, 2009, 2006, 2004, 2002, 2000, 1999, 1996, 1994, 1993, 1992, 1991, 1986, 1984, 1982, 1980, 1979, 1976, 1975, 1973, 1970, 1967, 1965, 1962, 1960, 1959, 1956, 1955, 1954, 1951, 1950, 1946, 1945, 1943, 1940, 1938, 1933, 1932, 1926, 1925, 1920
1501 WEBSTER PL	2017, 2014, 2009, 2006, 2004, 2002, 2000, 1999, 1996, 1994, 1993, 1992, 1991, 1986, 1984, 1982, 1980, 1979, 1976, 1975, 1973, 1970, 1967, 1965, 1962, 1960, 1959, 1956, 1955, 1954, 1951, 1946, 1945, 1943, 1940, 1938, 1933, 1932, 1928, 1926, 1925, 1920
1501 WEBSTER ST	2017, 2014, 2009, 2006, 2004, 2002, 2000, 1999, 1996, 1994, 1993, 1992, 1991, 1986, 1984, 1982, 1980, 1979, 1976, 1975, 1973, 1967, 1965, 1962, 1960, 1959, 1956, 1954, 1951, 1950, 1946, 1943, 1940, 1932, 1928, 1926
1502 1/2 WEBSTER ST	2017, 2014, 2009, 2006, 2004, 2002, 2000, 1999, 1996, 1994, 1993, 1992, 1991, 1986, 1984, 1982, 1980, 1979, 1976, 1975, 1973, 1970, 1967, 1965, 1962, 1960, 1959, 1956, 1955, 1954, 1951, 1950, 1946, 1945, 1943, 1940, 1938, 1932, 1928, 1926, 1925, 1920
1502 ALICE AVE	2017, 2014, 2009, 2006, 2004, 2002, 2000, 1999, 1996, 1994, 1993, 1992, 1991, 1986, 1984, 1982, 1980, 1979, 1976, 1975, 1973, 1970, 1967, 1965, 1962, 1960, 1959, 1956, 1955, 1954, 1951, 1950, 1946, 1945, 1943, 1940, 1938, 1933, 1932, 1926, 1925, 1920
1502 ALICE AVE%	2017, 2014, 2009, 2006, 2004, 2002, 2000, 1999, 1996, 1994, 1993, 1992, 1991, 1986, 1984, 1982, 1980, 1979, 1976, 1975, 1973, 1970, 1967, 1965, 1962, 1960, 1959, 1956, 1955, 1954, 1951, 1950, 1946, 1945, 1943, 1940, 1938, 1933, 1932, 1926, 1925, 1920

FINDINGS

Address Researched

Address Not Identified in Research Source

1502 ALICE ST	2017, 2014, 2009, 2004, 2002, 1999, 1994, 1993, 1991, 1986, 1984, 1982, 1980, 1979, 1976, 1975, 1973, 1970, 1965, 1960, 1959, 1956, 1955, 1954, 1951, 1950, 1946, 1945, 1940, 1938, 1933, 1932, 1928, 1926, 1925, 1920
1502 ALICE ST	2006, 2002, 2000, 1996, 1993, 1992, 1991, 1986, 1984, 1982, 1980, 1979, 1976, 1975, 1973, 1970, 1967, 1965, 1962, 1960, 1959, 1956, 1955, 1954, 1951, 1950, 1946, 1945, 1943, 1940, 1938, 1933, 1932, 1928, 1926, 1925, 1920
1502 ALICE TER	2017, 2014, 2009, 2006, 2004, 2002, 2000, 1999, 1996, 1994, 1993, 1992, 1991, 1986, 1984, 1982, 1980, 1979, 1976, 1975, 1973, 1970, 1967, 1965, 1962, 1960, 1959, 1956, 1955, 1954, 1951, 1946, 1945, 1943, 1940, 1938, 1933, 1932, 1928, 1926, 1925, 1920
1502 ALICE WAY	2017, 2014, 2009, 2006, 2004, 2002, 2000, 1999, 1996, 1994, 1993, 1992, 1984, 1982, 1979, 1976, 1973, 1967, 1965, 1962, 1960, 1959, 1956, 1954, 1951, 1946, 1945, 1943, 1940, 1932, 1926
1502 HARRISON ST	2017, 2014, 2009, 2006, 2004, 2002, 2000, 1999, 1996, 1994, 1993, 1992, 1991, 1986, 1984, 1982, 1980, 1979, 1976, 1975, 1973, 1970, 1967, 1965, 1962, 1960, 1959, 1956, 1955, 1954, 1951, 1950, 1946, 1945, 1943, 1940, 1938, 1932, 1928, 1926, 1925, 1920
1502 WEBSTER AVE	2017, 2014, 2009, 2006, 2004, 2002, 2000, 1999, 1996, 1994, 1993, 1992, 1991, 1986, 1984, 1982, 1980, 1979, 1976, 1975, 1973, 1970, 1967, 1965, 1962, 1960, 1959, 1956, 1955, 1954, 1951, 1950, 1946, 1945, 1943, 1940, 1938, 1933, 1932, 1926, 1925, 1920
1502 WEBSTER CT	2017, 2014, 2009, 2006, 2004, 2002, 2000, 1999, 1996, 1994, 1993, 1992, 1991, 1986, 1984, 1982, 1980, 1979, 1976, 1975, 1973, 1970, 1967, 1965, 1962, 1960, 1959, 1956, 1954, 1951, 1950, 1946, 1945, 1943, 1940, 1938, 1933, 1932, 1928, 1926, 1925, 1920
1502 WEBSTER ST	2017, 2014, 2009, 2006, 2004, 2002, 2000, 1999, 1996, 1994, 1993, 1992, 1991, 1986, 1984, 1982, 1980, 1979, 1976, 1975, 1973, 1970, 1967, 1965, 1962, 1960, 1959, 1956, 1955, 1954, 1951, 1946, 1943, 1940, 1932, 1928, 1926
1503 ALICE WAY	2017, 2014, 2009, 2006, 2004, 2002, 2000, 1999, 1996, 1994, 1993, 1992, 1986, 1984, 1982, 1980, 1979, 1976, 1975, 1973, 1970, 1967, 1965, 1962, 1960, 1959, 1956, 1955, 1954, 1951, 1950, 1946, 1945, 1943, 1940, 1938, 1933, 1932, 1928, 1926, 1925, 1920
1503 WEBSTER AVE	2017, 2014, 2009, 2006, 2004, 2002, 2000, 1999, 1996, 1994, 1993, 1992, 1991, 1986, 1984, 1982, 1980, 1979, 1976, 1975, 1973, 1970, 1967, 1965, 1962, 1960, 1959, 1956, 1955, 1954, 1951, 1950, 1946, 1945, 1943, 1940, 1938, 1933, 1932, 1926, 1925, 1920
1503 WEBSTER CT	2017, 2014, 2009, 2006, 2004, 2002, 2000, 1999, 1996, 1994, 1993, 1992, 1991, 1986, 1984, 1982, 1980, 1979, 1976, 1975, 1973, 1970, 1967, 1965, 1962, 1960, 1959, 1956, 1955, 1954, 1951, 1950, 1946, 1943, 1940, 1938, 1933, 1932, 1928, 1926, 1925, 1920
1503 WEBSTER PL	2017, 2014, 2009, 2006, 2004, 2002, 2000, 1999, 1996, 1994, 1993, 1992, 1991, 1986, 1984, 1982, 1980, 1979, 1976, 1975, 1973, 1970, 1967, 1965, 1962, 1960, 1959, 1956, 1955, 1954, 1951, 1946, 1945, 1943, 1940, 1938, 1933, 1932, 1928, 1926, 1925, 1920
1503 WEBSTER ST	2017, 2014, 2009, 2006, 2004, 2002, 2000, 1999, 1996, 1994, 1993, 1992, 1991, 1986, 1984, 1982, 1980, 1979, 1976, 1975, 1973, 1967, 1965, 1962, 1960, 1959, 1956, 1954, 1951, 1950, 1946, 1943, 1940, 1932, 1928, 1926
1504 WEBSTER CT	2017, 2014, 2009, 2006, 2004, 2002, 2000, 1999, 1996, 1994, 1993, 1992, 1991, 1986, 1984, 1982, 1980, 1979, 1976, 1975, 1973, 1970, 1967, 1965, 1962, 1960, 1959, 1956, 1954, 1951, 1950, 1946, 1945, 1943, 1940, 1938, 1933, 1932, 1928, 1926, 1925, 1920

FINDINGS

Address Researched

Address Not Identified in Research Source

1504 WEBSTER ST	2017, 2014, 2009, 2006, 2004, 2002, 2000, 1999, 1996, 1994, 1993, 1992, 1991, 1986, 1984, 1982, 1980, 1979, 1976, 1975, 1973, 1967, 1965, 1962, 1960, 1959, 1956, 1954, 1951, 1950, 1946, 1943, 1940, 1938, 1933, 1932, 1928, 1926
1505 WEBSTER CT	2017, 2014, 2009, 2006, 2004, 2002, 2000, 1999, 1996, 1994, 1993, 1992, 1991, 1986, 1984, 1982, 1980, 1979, 1976, 1975, 1973, 1970, 1967, 1965, 1962, 1960, 1959, 1956, 1954, 1951, 1950, 1946, 1943, 1940, 1938, 1933, 1932, 1928, 1926, 1925, 1920
1505 WEBSTER PL	2017, 2014, 2009, 2006, 2004, 2002, 2000, 1999, 1996, 1994, 1993, 1992, 1991, 1986, 1984, 1982, 1980, 1979, 1976, 1975, 1973, 1970, 1967, 1965, 1962, 1960, 1959, 1956, 1955, 1954, 1951, 1946, 1945, 1943, 1940, 1938, 1933, 1932, 1928, 1926, 1925, 1920
1505 WEBSTER ST	2017, 2014, 2009, 2006, 2004, 2002, 2000, 1999, 1996, 1994, 1993, 1992, 1991, 1986, 1984, 1982, 1980, 1979, 1976, 1975, 1973, 1967, 1965, 1962, 1960, 1959, 1956, 1954, 1951, 1946, 1940, 1932, 1926
1506 WEBSTER ST	2017, 2014, 2009, 2006, 2004, 2002, 2000, 1999, 1996, 1994, 1993, 1992, 1991, 1986, 1984, 1982, 1980, 1979, 1976, 1975, 1973, 1967, 1965, 1962, 1960, 1959, 1956, 1955, 1954, 1951, 1950, 1946, 1945, 1943, 1940, 1938, 1933, 1932, 1928, 1926, 1925
1507 1/2 WEBSTER ST	2017, 2014, 2009, 2006, 2004, 2002, 2000, 1999, 1996, 1994, 1993, 1992, 1991, 1986, 1984, 1982, 1980, 1979, 1976, 1975, 1973, 1970, 1967, 1965, 1962, 1960, 1959, 1956, 1955, 1954, 1951, 1950, 1946, 1943, 1940, 1938, 1933, 1932, 1928, 1926, 1925, 1920
1507 HARRISON ST	2017, 2014, 2009, 2006, 2004, 2002, 2000, 1999, 1996, 1994, 1993, 1992, 1991, 1986, 1984, 1982, 1980, 1979, 1976, 1975, 1973, 1970, 1967, 1965, 1962, 1960, 1959, 1956, 1955, 1954, 1951, 1950, 1946, 1945, 1943, 1940, 1938, 1933, 1932, 1928, 1926, 1925
1507 WEBSTER ST	2017, 2014, 2009, 2006, 2004, 2002, 2000, 1999, 1996, 1994, 1993, 1992, 1991, 1986, 1984, 1982, 1980, 1979, 1976, 1975, 1973, 1967, 1965, 1962, 1960, 1959, 1956, 1954, 1951, 1946, 1943, 1940, 1932, 1926
1508 ALICE WAY	2017, 2014, 2009, 2006, 2004, 2002, 2000, 1999, 1996, 1994, 1993, 1992, 1991, 1986, 1984, 1982, 1980, 1979, 1976, 1975, 1973, 1970, 1967, 1965, 1962, 1960, 1959, 1956, 1955, 1954, 1951, 1950, 1946, 1945, 1943, 1940, 1938, 1932, 1928, 1926, 1925, 1920
1508 WEBSTER AVE	2017, 2014, 2009, 2006, 2004, 2002, 2000, 1999, 1996, 1994, 1993, 1992, 1991, 1986, 1984, 1982, 1980, 1979, 1976, 1975, 1973, 1970, 1967, 1965, 1962, 1960, 1959, 1956, 1955, 1954, 1951, 1950, 1946, 1945, 1943, 1940, 1938, 1933, 1932, 1926, 1925, 1920
1508 WEBSTER CT	2017, 2014, 2009, 2006, 2004, 2002, 2000, 1999, 1996, 1994, 1993, 1992, 1991, 1986, 1984, 1982, 1980, 1979, 1976, 1975, 1973, 1970, 1967, 1965, 1962, 1960, 1959, 1956, 1954, 1951, 1950, 1946, 1945, 1943, 1940, 1938, 1933, 1932, 1928, 1926, 1925, 1920
1508 WEBSTER ST	2017, 2014, 2009, 2006, 2004, 2002, 2000, 1999, 1996, 1994, 1993, 1992, 1991, 1986, 1984, 1982, 1980, 1979, 1976, 1975, 1973, 1967, 1965, 1962, 1960, 1959, 1956, 1955, 1954, 1951, 1950, 1946, 1945, 1943, 1940, 1938, 1933, 1932, 1928, 1926, 1925, 1920
1509 1/2 WEBSTER ST	2017, 2014, 2009, 2006, 2004, 2002, 2000, 1999, 1996, 1994, 1993, 1992, 1991, 1986, 1984, 1982, 1980, 1979, 1976, 1975, 1973, 1967, 1965, 1962, 1960, 1959, 1956, 1955, 1954, 1951, 1950, 1946, 1943, 1940, 1932, 1928, 1926, 1920

FINDINGS

Address Researched

Address Not Identified in Research Source

1509 HARRISON ST	2017, 2014, 2009, 2006, 2004, 2002, 2000, 1999, 1996, 1994, 1993, 1992, 1991, 1986, 1984, 1982, 1980, 1979, 1976, 1975, 1973, 1970, 1967, 1965, 1962, 1960, 1959, 1956, 1955, 1954, 1951, 1950, 1946, 1945, 1943, 1940, 1938, 1933, 1932, 1926, 1920
1509 WEBSTER AVE	2017, 2014, 2009, 2006, 2004, 2002, 2000, 1999, 1996, 1994, 1993, 1992, 1991, 1986, 1984, 1982, 1980, 1979, 1976, 1975, 1973, 1970, 1967, 1965, 1962, 1960, 1959, 1956, 1955, 1954, 1951, 1950, 1946, 1945, 1943, 1940, 1938, 1933, 1932, 1926, 1925, 1920
1509 WEBSTER PL	2017, 2014, 2009, 2006, 2004, 2002, 2000, 1999, 1996, 1994, 1993, 1992, 1991, 1986, 1984, 1982, 1980, 1979, 1976, 1975, 1973, 1970, 1967, 1965, 1962, 1960, 1959, 1956, 1955, 1954, 1951, 1950, 1946, 1945, 1943, 1940, 1933, 1932, 1928, 1926, 1925, 1920
1509 WEBSTER ST	2017, 2014, 2009, 2006, 2004, 2002, 2000, 1999, 1996, 1994, 1993, 1992, 1991, 1986, 1984, 1982, 1980, 1979, 1976, 1975, 1973, 1967, 1965, 1962, 1960, 1959, 1956, 1954, 1951, 1950, 1946, 1943, 1940, 1938, 1932, 1928, 1926, 1925, 1920
1509 WEBSTER ST	2017, 2014, 2009, 2006, 2004, 2002, 2000, 1999, 1996, 1993, 1992, 1991, 1986, 1984, 1982, 1980, 1979, 1976, 1975, 1973, 1970, 1967, 1965, 1962, 1960, 1959, 1956, 1955, 1954, 1951, 1950, 1946, 1945, 1943, 1940, 1938, 1933, 1932, 1928, 1926, 1925, 1920
1510 HARRISON ST	2017, 2014, 2009, 2006, 2004, 2002, 2000, 1999, 1996, 1994, 1993, 1992, 1991, 1986, 1984, 1982, 1980, 1979, 1976, 1975, 1973, 1970, 1967, 1965, 1962, 1960, 1959, 1956, 1955, 1954, 1951, 1950, 1946, 1945, 1943, 1940, 1938, 1933, 1932, 1928, 1926, 1925
1510 WEBSTER	2017, 2014, 2009, 2006, 2004, 2002, 2000, 1999, 1996, 1994, 1993, 1992, 1991, 1986, 1984, 1982, 1979, 1976, 1975, 1973, 1970, 1967, 1965, 1962, 1960, 1959, 1956, 1955, 1954, 1951, 1950, 1946, 1945, 1943, 1940, 1938, 1933, 1932, 1928, 1926, 1925, 1920
1510 WEBSTER CT	2017, 2014, 2009, 2006, 2004, 2002, 2000, 1999, 1996, 1994, 1993, 1992, 1991, 1986, 1984, 1982, 1980, 1979, 1976, 1975, 1973, 1970, 1967, 1965, 1962, 1960, 1959, 1956, 1954, 1951, 1950, 1946, 1943, 1940, 1938, 1933, 1932, 1928, 1926, 1925, 1920
1510 WEBSTER ST	2017, 2014, 2009, 2004, 2002, 1999, 1994, 1993, 1991, 1986, 1984, 1982, 1980, 1979, 1976, 1975, 1973, 1965, 1960, 1959, 1956, 1954, 1951, 1950, 1946, 1945, 1940, 1932, 1926, 1920
1510 WEBSTER ST	2017, 2014, 2009, 2006, 2002, 2000, 1996, 1993, 1992, 1991, 1986, 1984, 1982, 1980, 1979, 1976, 1975, 1973, 1970, 1967, 1965, 1962, 1960, 1959, 1956, 1955, 1954, 1951, 1950, 1946, 1945, 1943, 1940, 1938, 1933, 1932, 1928, 1926, 1925, 1920
1511 WEBSTER CT	2017, 2014, 2009, 2006, 2004, 2002, 2000, 1999, 1996, 1994, 1993, 1992, 1991, 1986, 1984, 1982, 1980, 1979, 1976, 1975, 1973, 1970, 1967, 1965, 1962, 1960, 1959, 1956, 1954, 1951, 1950, 1946, 1945, 1943, 1940, 1938, 1933, 1932, 1928, 1926, 1925, 1920
1511 WEBSTER ST	2017, 2014, 2009, 2006, 2004, 2002, 2000, 1999, 1996, 1994, 1993, 1992, 1991, 1986, 1984, 1982, 1980, 1979, 1976, 1975, 1973, 1967, 1965, 1962, 1960, 1959, 1956, 1955, 1954, 1951, 1950, 1946, 1943, 1940, 1932, 1928, 1926
1511 WEBSTER ST	2017, 2014, 2009, 2006, 2002, 2000, 1999, 1996, 1994, 1993, 1992, 1991, 1986, 1984, 1982, 1980, 1979, 1976, 1975, 1973, 1970, 1967, 1965, 1962, 1960, 1959, 1956, 1955, 1954, 1951, 1950, 1946, 1945, 1943, 1940, 1938, 1933, 1932, 1928, 1926, 1925, 1920

FINDINGS

<u>Address Researched</u>	<u>Address Not Identified in Research Source</u>
1512 WEBSTER ST	2017, 2014, 2009, 2006, 2004, 2002, 2000, 1999, 1996, 1994, 1993, 1992, 1991, 1986, 1984, 1982, 1980, 1979, 1976, 1975, 1973, 1967, 1965, 1962, 1960, 1959, 1956, 1955, 1954, 1951, 1950, 1946, 1945, 1943, 1940, 1938, 1933, 1932, 1928, 1926, 1925
1513 ALICE WAY	2017, 2014, 2009, 2006, 2004, 2002, 2000, 1999, 1996, 1994, 1993, 1992, 1986, 1984, 1982, 1980, 1979, 1976, 1975, 1973, 1970, 1967, 1965, 1962, 1960, 1959, 1956, 1955, 1954, 1951, 1950, 1946, 1945, 1943, 1940, 1938, 1933, 1932, 1928, 1926, 1925, 1920
1513 WEBSTER AVE	2017, 2014, 2009, 2006, 2004, 2002, 2000, 1999, 1996, 1994, 1993, 1992, 1991, 1986, 1984, 1982, 1980, 1979, 1976, 1975, 1973, 1970, 1967, 1965, 1962, 1960, 1959, 1956, 1955, 1954, 1951, 1950, 1946, 1945, 1943, 1940, 1938, 1933, 1932, 1926, 1925, 1920
1513 WEBSTER ST	2017, 2014, 2009, 2006, 2004, 2002, 2000, 1999, 1996, 1994, 1993, 1992, 1991, 1986, 1984, 1982, 1980, 1979, 1976, 1975, 1973, 1967, 1965, 1962, 1960, 1959, 1956, 1954, 1951, 1950, 1946, 1943, 1940, 1932, 1928, 1926
1514 ALICE AVE	2017, 2014, 2009, 2006, 2004, 2002, 2000, 1999, 1996, 1994, 1993, 1992, 1991, 1986, 1984, 1982, 1980, 1979, 1976, 1975, 1973, 1970, 1967, 1965, 1962, 1960, 1959, 1956, 1955, 1954, 1951, 1946, 1945, 1943, 1940, 1938, 1933, 1932, 1926, 1925, 1920
1514 ALICE CT	2017, 2014, 2009, 2006, 2004, 2002, 2000, 1999, 1996, 1994, 1993, 1992, 1991, 1986, 1984, 1982, 1980, 1979, 1976, 1975, 1973, 1970, 1967, 1965, 1962, 1960, 1959, 1956, 1955, 1954, 1951, 1946, 1945, 1943, 1940, 1938, 1933, 1932, 1928, 1926, 1925, 1920
1514 ALICE ST	2017, 2014, 2009, 2004, 2002, 1999, 1994, 1993, 1991, 1984, 1982, 1980, 1979, 1976, 1975, 1973, 1970, 1965, 1960, 1959, 1956, 1955, 1954, 1951, 1950, 1946, 1945, 1940, 1938, 1933, 1932, 1928, 1926, 1925, 1920
1514 ALICE ST	2006, 2002, 2000, 1996, 1993, 1992, 1991, 1986, 1984, 1982, 1980, 1979, 1976, 1975, 1973, 1970, 1967, 1965, 1962, 1960, 1959, 1956, 1955, 1954, 1951, 1950, 1946, 1945, 1943, 1940, 1938, 1933, 1932, 1928, 1926, 1925, 1920
1514 ALICE WAY	2017, 2014, 2009, 2006, 2004, 2002, 2000, 1999, 1996, 1994, 1993, 1992, 1984, 1982, 1979, 1976, 1973, 1967, 1965, 1962, 1960, 1959, 1956, 1954, 1951, 1946, 1943, 1940, 1932, 1926
1514 WEBSTER PL	2017, 2014, 2009, 2006, 2004, 2002, 2000, 1999, 1996, 1994, 1993, 1992, 1991, 1986, 1984, 1982, 1980, 1979, 1976, 1975, 1973, 1970, 1967, 1965, 1962, 1960, 1959, 1956, 1955, 1954, 1951, 1950, 1946, 1945, 1943, 1940, 1938, 1933, 1932, 1928, 1926, 1925, 1920
1514 WEBSTER ST	2017, 2014, 2009, 2006, 2004, 2002, 2000, 1999, 1996, 1994, 1993, 1992, 1991, 1986, 1984, 1982, 1980, 1979, 1976, 1975, 1973, 1967, 1965, 1962, 1960, 1959, 1956, 1954, 1951, 1950, 1946, 1943, 1940, 1938, 1932, 1928, 1926, 1925, 1920
1515 ALICE CT	2017, 2014, 2009, 2006, 2004, 2002, 2000, 1999, 1996, 1994, 1993, 1992, 1991, 1986, 1984, 1982, 1980, 1979, 1976, 1973, 1970, 1967, 1965, 1962, 1960, 1959, 1956, 1955, 1954, 1951, 1946, 1945, 1943, 1940, 1938, 1933, 1932, 1928, 1926, 1925, 1920
1515 ALICE ST	2017, 2014, 2009, 2004, 2002, 1999, 1994, 1993, 1986, 1984, 1982, 1980, 1979, 1976, 1975, 1973, 1970, 1965, 1960, 1959, 1956, 1955, 1954, 1951, 1950, 1946, 1945, 1940, 1938, 1933, 1932, 1928, 1926, 1925, 1920
1515 ALICE ST	2006, 2002, 2000, 1996, 1993, 1992, 1991, 1986, 1984, 1982, 1980, 1979, 1976, 1975, 1973, 1970, 1967, 1965, 1962, 1960, 1959, 1956, 1955, 1954, 1951, 1950, 1946, 1945, 1943, 1940, 1938, 1933, 1932, 1928, 1926, 1925, 1920

FINDINGS

Address Researched

Address Not Identified in Research Source

1515 ALICE ST	2006, 2002, 2000, 1996, 1993, 1992, 1991, 1986, 1984, 1982, 1980, 1979, 1976, 1975, 1973, 1970, 1967, 1965, 1962, 1960, 1959, 1956, 1955, 1954, 1951, 1950, 1946, 1945, 1943, 1940, 1938, 1933, 1932, 1928, 1926, 1925, 1920
1515 Alice Street	2017, 2014, 2009, 2004, 2002, 1999, 1994, 1993, 1984, 1982, 1979, 1976, 1973, 1965, 1960, 1959, 1956, 1954, 1951, 1946, 1940, 1932, 1926
1515 ALICE WAY	2017, 2014, 2009, 2006, 2004, 2002, 2000, 1999, 1996, 1994, 1993, 1992, 1984, 1982, 1979, 1976, 1973, 1967, 1965, 1962, 1960, 1959, 1956, 1954, 1951, 1946, 1943, 1940, 1932, 1926
1515 HARRISON CT	2017, 2014, 2009, 2006, 2004, 2002, 2000, 1999, 1996, 1994, 1993, 1992, 1991, 1986, 1984, 1982, 1980, 1979, 1976, 1975, 1973, 1970, 1967, 1965, 1962, 1960, 1959, 1956, 1954, 1951, 1950, 1946, 1945, 1943, 1940, 1938, 1933, 1932, 1928, 1926, 1925, 1920
1515 WEBSTER	2017, 2014, 2009, 2006, 2004, 2002, 2000, 1999, 1996, 1994, 1993, 1992, 1984, 1982, 1979, 1976, 1975, 1973, 1970, 1967, 1965, 1962, 1960, 1959, 1956, 1955, 1954, 1951, 1950, 1946, 1945, 1943, 1940, 1938, 1933, 1932, 1926, 1925, 1920
1515 WEBSTER AVE	2017, 2014, 2009, 2006, 2004, 2002, 2000, 1999, 1996, 1994, 1993, 1992, 1991, 1986, 1984, 1982, 1980, 1979, 1976, 1975, 1973, 1970, 1967, 1965, 1962, 1960, 1959, 1956, 1955, 1954, 1951, 1950, 1946, 1945, 1943, 1940, 1938, 1933, 1932, 1926, 1925, 1920
1515 WEBSTER CT	2017, 2014, 2009, 2006, 2004, 2002, 2000, 1999, 1996, 1994, 1993, 1992, 1991, 1986, 1984, 1982, 1980, 1979, 1976, 1973, 1970, 1967, 1965, 1962, 1960, 1959, 1956, 1954, 1951, 1950, 1946, 1943, 1940, 1938, 1933, 1932, 1926, 1920
1515 WEBSTER PL	2017, 2014, 2009, 2006, 2004, 2002, 2000, 1999, 1996, 1994, 1993, 1992, 1991, 1982, 1980, 1976, 1975, 1973, 1970, 1967, 1965, 1962, 1960, 1959, 1956, 1955, 1954, 1951, 1950, 1946, 1945, 1943, 1940, 1938, 1933, 1932, 1928, 1926, 1925
1515 WEBSTER ST	2017, 2014, 2009, 2004, 2002, 1999, 1996, 1994, 1993, 1984, 1980, 1979, 1976, 1975, 1973, 1965, 1960, 1959, 1956, 1954, 1951, 1946, 1940, 1932, 1926
1515 WEBSTER ST	2006, 2002, 2000, 1996, 1993, 1992, 1991, 1986, 1984, 1982, 1980, 1979, 1976, 1975, 1973, 1970, 1967, 1965, 1962, 1960, 1959, 1956, 1955, 1954, 1951, 1950, 1946, 1945, 1943, 1933, 1932, 1928, 1926, 1925, 1920
1516 HARRISON ST	2017, 2014, 2009, 2006, 2004, 2002, 2000, 1999, 1996, 1994, 1993, 1992, 1991, 1986, 1984, 1982, 1980, 1979, 1976, 1975, 1973, 1970, 1967, 1965, 1962, 1960, 1959, 1956, 1955, 1954, 1951, 1950, 1946, 1945, 1943, 1940, 1938, 1933, 1932, 1928, 1926, 1925
1516 WEBSTER AVE	2017, 2014, 2009, 2006, 2004, 2002, 2000, 1999, 1996, 1994, 1993, 1992, 1991, 1986, 1984, 1982, 1980, 1979, 1976, 1975, 1973, 1970, 1967, 1965, 1962, 1960, 1959, 1956, 1955, 1954, 1951, 1950, 1946, 1945, 1943, 1940, 1938, 1933, 1932, 1926, 1925, 1920
1516 WEBSTER PL	2017, 2014, 2009, 2006, 2004, 2002, 2000, 1999, 1996, 1994, 1993, 1992, 1991, 1986, 1984, 1982, 1980, 1979, 1976, 1975, 1973, 1970, 1967, 1965, 1962, 1960, 1959, 1956, 1955, 1954, 1951, 1946, 1945, 1943, 1940, 1938, 1933, 1932, 1928, 1926, 1925, 1920
1516 WEBSTER ST	2017, 2014, 2009, 2006, 2004, 2002, 2000, 1999, 1996, 1994, 1993, 1992, 1991, 1986, 1984, 1982, 1980, 1979, 1976, 1975, 1973, 1967, 1965, 1962, 1960, 1959, 1956, 1954, 1951, 1950, 1946, 1943, 1940, 1932, 1928, 1926, 1925, 1920
1517 WEBSTER ST	2017, 2014, 2009, 2006, 2004, 2002, 2000, 1999, 1996, 1994, 1993, 1992, 1991, 1986, 1984, 1982, 1980, 1979, 1976, 1975, 1973, 1967, 1965, 1962, 1960, 1959, 1956, 1955, 1954, 1951, 1950, 1946, 1945, 1943, 1940, 1938, 1932, 1928, 1926, 1925, 1920

FINDINGS

Address Researched

Address Not Identified in Research Source

1518 1/2 WEBSTER CT	2017, 2014, 2009, 2006, 2004, 2002, 2000, 1999, 1996, 1994, 1993, 1992, 1991, 1986, 1984, 1982, 1980, 1979, 1976, 1975, 1973, 1970, 1967, 1965, 1962, 1960, 1959, 1956, 1954, 1951, 1950, 1946, 1945, 1943, 1940, 1938, 1933, 1932, 1928, 1926, 1925, 1920
1518 1/2 WEBSTER ST	2017, 2014, 2009, 2006, 2004, 2002, 2000, 1999, 1996, 1994, 1993, 1992, 1991, 1986, 1984, 1982, 1980, 1979, 1976, 1975, 1973, 1967, 1965, 1962, 1960, 1959, 1956, 1955, 1954, 1951, 1950, 1946, 1945, 1943, 1940, 1938, 1933, 1932, 1928, 1926, 1925, 1920
1518 HARRISON ST	2017, 2014, 2009, 2006, 2004, 2002, 2000, 1999, 1996, 1994, 1993, 1992, 1991, 1986, 1984, 1982, 1980, 1979, 1976, 1975, 1973, 1970, 1967, 1965, 1962, 1960, 1959, 1956, 1955, 1954, 1951, 1950, 1946, 1945, 1940, 1938, 1933, 1932, 1928, 1926, 1925, 1920
1518 WEBSTER AVE	2017, 2014, 2009, 2006, 2004, 2002, 2000, 1999, 1996, 1994, 1993, 1992, 1991, 1986, 1984, 1982, 1980, 1979, 1976, 1975, 1973, 1970, 1967, 1965, 1962, 1960, 1959, 1956, 1955, 1954, 1951, 1950, 1946, 1945, 1943, 1940, 1938, 1933, 1932, 1926, 1925, 1920
1518 WEBSTER CT	2017, 2014, 2009, 2006, 2004, 2002, 2000, 1999, 1996, 1994, 1993, 1992, 1991, 1986, 1984, 1982, 1980, 1979, 1976, 1975, 1973, 1970, 1967, 1965, 1962, 1960, 1959, 1956, 1954, 1951, 1950, 1946, 1945, 1943, 1940, 1938, 1933, 1932, 1928, 1926, 1925, 1920
1518 WEBSTER PL	2017, 2014, 2009, 2006, 2004, 2002, 2000, 1999, 1996, 1994, 1993, 1992, 1991, 1986, 1984, 1982, 1980, 1979, 1976, 1975, 1973, 1970, 1967, 1965, 1962, 1960, 1959, 1956, 1955, 1954, 1951, 1946, 1945, 1943, 1940, 1938, 1933, 1932, 1928, 1926, 1925, 1920
1518 WEBSTER ST	2017, 2014, 2009, 2006, 2004, 2002, 2000, 1999, 1996, 1994, 1993, 1992, 1991, 1986, 1984, 1982, 1980, 1979, 1976, 1975, 1973, 1967, 1965, 1962, 1960, 1959, 1956, 1955, 1954, 1951, 1946, 1943, 1940, 1932, 1928, 1926, 1925, 1920
1519 ALICE AVE	2017, 2014, 2009, 2006, 2004, 2002, 2000, 1999, 1996, 1994, 1993, 1992, 1991, 1986, 1984, 1982, 1980, 1979, 1976, 1975, 1973, 1970, 1967, 1965, 1962, 1960, 1959, 1956, 1955, 1954, 1951, 1946, 1945, 1943, 1940, 1938, 1933, 1932, 1928, 1926, 1925, 1920
1519 ALICE CT	2017, 2014, 2009, 2006, 2004, 2002, 2000, 1999, 1996, 1994, 1993, 1992, 1991, 1986, 1984, 1982, 1980, 1979, 1976, 1975, 1973, 1970, 1967, 1965, 1962, 1960, 1959, 1956, 1955, 1954, 1951, 1950, 1946, 1945, 1943, 1940, 1938, 1933, 1932, 1926, 1925, 1920
1519 ALICE ST	2017, 2014, 2009, 2004, 2002, 1999, 1994, 1993, 1991, 1986, 1984, 1982, 1980, 1979, 1976, 1975, 1973, 1970, 1965, 1960, 1959, 1956, 1955, 1954, 1951, 1950, 1946, 1945, 1940, 1938, 1933, 1932, 1928, 1926, 1925, 1920
1519 ALICE ST	2006, 2002, 2000, 1996, 1993, 1992, 1991, 1986, 1984, 1982, 1980, 1979, 1976, 1975, 1973, 1970, 1967, 1965, 1962, 1960, 1959, 1956, 1955, 1954, 1951, 1950, 1946, 1945, 1943, 1940, 1938, 1933, 1932, 1928, 1926, 1925, 1920
1519 ALICE WAY	2017, 2014, 2009, 2006, 2004, 2002, 2000, 1999, 1996, 1994, 1993, 1992, 1984, 1982, 1979, 1976, 1973, 1967, 1965, 1962, 1960, 1959, 1956, 1954, 1951, 1946, 1943, 1940, 1932, 1926
1519 IICE ST	2017, 2014, 2009, 2006, 2004, 2002, 2000, 1999, 1996, 1994, 1993, 1992, 1991, 1986, 1984, 1982, 1980, 1979, 1976, 1973, 1970, 1967, 1965, 1962, 1960, 1959, 1956, 1955, 1954, 1951, 1950, 1946, 1945, 1943, 1940, 1938, 1933, 1932, 1928, 1926, 1925, 1920

FINDINGS

<u>Address Researched</u>	<u>Address Not Identified in Research Source</u>
1521 WEBSTER PL	2017, 2014, 2009, 2006, 2004, 2002, 2000, 1999, 1996, 1994, 1993, 1992, 1991, 1986, 1984, 1982, 1980, 1979, 1976, 1975, 1973, 1970, 1967, 1965, 1962, 1960, 1959, 1956, 1955, 1954, 1951, 1946, 1945, 1943, 1940, 1938, 1933, 1932, 1928, 1926, 1925, 1920
1521 WEBSTER ST	2017, 2014, 2009, 2004, 2002, 2000, 1999, 1996, 1994, 1993, 1992, 1991, 1986, 1984, 1982, 1980, 1979, 1976, 1975, 1973, 1967, 1965, 1960, 1959, 1956, 1954, 1951, 1946, 1940, 1932, 1928, 1926
1521 WEBSTER ST	2014, 2009, 2006, 2002, 2000, 1999, 1996, 1994, 1993, 1992, 1991, 1986, 1984, 1982, 1980, 1979, 1976, 1975, 1973, 1970, 1967, 1965, 1962, 1960, 1959, 1956, 1955, 1954, 1951, 1950, 1946, 1945, 1943, 1940, 1938, 1933, 1932, 1928, 1926, 1925, 1920
1522 HARRISON ST	2017, 2014, 2009, 2006, 2004, 2002, 2000, 1999, 1996, 1994, 1993, 1992, 1991, 1986, 1984, 1982, 1980, 1979, 1976, 1975, 1973, 1970, 1967, 1965, 1962, 1960, 1959, 1956, 1955, 1954, 1951, 1950, 1946, 1943, 1940, 1932, 1926, 1920
1523 1/2 WEBSTER CT	2017, 2014, 2009, 2006, 2004, 2002, 2000, 1999, 1996, 1994, 1993, 1992, 1991, 1986, 1984, 1982, 1980, 1979, 1976, 1975, 1973, 1970, 1967, 1965, 1962, 1960, 1959, 1956, 1954, 1951, 1950, 1946, 1945, 1943, 1940, 1938, 1933, 1932, 1928, 1926, 1925, 1920
1523 1/2 WEBSTER ST	2017, 2014, 2009, 2006, 2004, 2002, 2000, 1999, 1996, 1994, 1993, 1992, 1991, 1986, 1984, 1982, 1980, 1979, 1976, 1975, 1973, 1967, 1965, 1962, 1960, 1959, 1956, 1954, 1951, 1950, 1946, 1943, 1940, 1933, 1932, 1928, 1926, 1920
1523 HARRISON ST	2017, 2014, 2009, 2006, 2004, 2002, 2000, 1999, 1996, 1994, 1993, 1992, 1991, 1986, 1984, 1982, 1980, 1979, 1976, 1975, 1973, 1970, 1965, 1960, 1959, 1956, 1954, 1951, 1946, 1940, 1932, 1926, 1925, 1920
1523 WEBSTER PL	2017, 2014, 2009, 2006, 2004, 2002, 2000, 1999, 1996, 1994, 1993, 1992, 1991, 1986, 1984, 1982, 1980, 1979, 1976, 1975, 1973, 1970, 1967, 1965, 1962, 1960, 1959, 1956, 1955, 1954, 1951, 1946, 1945, 1943, 1940, 1938, 1933, 1932, 1928, 1926, 1925, 1920
1523 WEBSTER ST	2017, 2014, 2009, 2006, 2004, 2002, 2000, 1999, 1996, 1994, 1993, 1992, 1991, 1986, 1984, 1982, 1980, 1979, 1976, 1975, 1973, 1970, 1967, 1965, 1962, 1960, 1959, 1956, 1954, 1951, 1950, 1946, 1943, 1940, 1932, 1928, 1926, 1925, 1920
1523 WEBSTER ST	2014, 2006, 2004, 2002, 2000, 1999, 1996, 1994, 1993, 1992, 1991, 1986, 1984, 1982, 1980, 1979, 1976, 1975, 1973, 1970, 1967, 1965, 1962, 1960, 1959, 1956, 1955, 1954, 1951, 1950, 1946, 1945, 1943, 1940, 1938, 1933, 1932, 1928, 1926, 1925, 1920
1524 WEBSTER AVE	2017, 2014, 2009, 2006, 2004, 2002, 2000, 1999, 1996, 1994, 1993, 1992, 1991, 1986, 1984, 1982, 1980, 1979, 1976, 1975, 1973, 1970, 1967, 1965, 1962, 1960, 1959, 1956, 1955, 1954, 1951, 1950, 1946, 1945, 1943, 1940, 1938, 1933, 1932, 1926, 1925, 1920
1524 WEBSTER CT	2017, 2014, 2009, 2006, 2004, 2002, 2000, 1999, 1996, 1994, 1993, 1992, 1991, 1986, 1984, 1982, 1980, 1979, 1976, 1975, 1973, 1970, 1967, 1965, 1962, 1960, 1959, 1956, 1954, 1951, 1950, 1946, 1943, 1940, 1938, 1933, 1932, 1928, 1926, 1920
1524 WEBSTER PL	2017, 2014, 2009, 2006, 2004, 2002, 2000, 1999, 1996, 1994, 1993, 1992, 1991, 1986, 1984, 1982, 1980, 1979, 1976, 1975, 1973, 1970, 1967, 1965, 1962, 1960, 1959, 1956, 1955, 1954, 1951, 1950, 1946, 1945, 1943, 1940, 1938, 1933, 1932, 1928, 1926, 1925
1524 WEBSTER ST	2017, 2014, 2009, 2006, 2004, 2002, 2000, 1999, 1996, 1994, 1993, 1992, 1991, 1986, 1984, 1982, 1980, 1979, 1976, 1975, 1973, 1970, 1967, 1965, 1960, 1959, 1956, 1955, 1954, 1951, 1950, 1946, 1940, 1932, 1926

FINDINGS

Address Researched

Address Not Identified in Research Source

1525 1/2 WEBSTER CT	2017, 2014, 2009, 2006, 2004, 2002, 2000, 1999, 1996, 1994, 1993, 1992, 1991, 1986, 1984, 1982, 1980, 1979, 1976, 1975, 1973, 1970, 1967, 1965, 1962, 1960, 1959, 1956, 1955, 1954, 1951, 1950, 1946, 1945, 1943, 1940, 1938, 1933, 1932, 1928, 1926, 1920
1525 ALICE ST	2017, 2014, 2009, 2006, 2004, 2002, 2000, 1999, 1996, 1994, 1993, 1992, 1991, 1986, 1984, 1982, 1980, 1979, 1976, 1975, 1973, 1970, 1965, 1960, 1959, 1956, 1955, 1954, 1951, 1950, 1946, 1945, 1940, 1938, 1933, 1932, 1928, 1926, 1925, 1920
1525 ALICE WAY	2017, 2014, 2009, 2006, 2004, 2002, 2000, 1999, 1996, 1994, 1993, 1992, 1991, 1986, 1984, 1982, 1980, 1979, 1976, 1975, 1973, 1970, 1967, 1965, 1962, 1960, 1959, 1956, 1954, 1951, 1950, 1946, 1945, 1943, 1940, 1932, 1926, 1925
1525 WEBSTER	2017, 2014, 2009, 2006, 2004, 2002, 2000, 1999, 1996, 1994, 1993, 1992, 1991, 1984, 1982, 1980, 1979, 1976, 1975, 1973, 1970, 1967, 1965, 1962, 1960, 1959, 1956, 1955, 1954, 1951, 1950, 1946, 1945, 1943, 1940, 1938, 1933, 1932, 1928, 1926, 1925, 1920
1525 WEBSTER CT	2017, 2014, 2009, 2006, 2004, 2002, 2000, 1999, 1996, 1994, 1993, 1992, 1991, 1986, 1984, 1982, 1980, 1979, 1976, 1973, 1970, 1967, 1965, 1962, 1960, 1959, 1956, 1954, 1951, 1950, 1946, 1943, 1940, 1938, 1933, 1932, 1928, 1926, 1925, 1920
1525 WEBSTER PL	2017, 2014, 2009, 2006, 2004, 2002, 2000, 1999, 1996, 1994, 1993, 1992, 1991, 1986, 1984, 1982, 1980, 1979, 1976, 1975, 1973, 1970, 1967, 1965, 1962, 1960, 1959, 1956, 1955, 1954, 1951, 1950, 1946, 1945, 1943, 1940, 1933, 1932, 1928, 1926, 1925, 1920
1525 WEBSTER ST	2017, 2014, 2009, 2004, 2002, 2000, 1999, 1996, 1994, 1993, 1992, 1991, 1986, 1984, 1982, 1980, 1979, 1976, 1975, 1973, 1965, 1962, 1960, 1959, 1956, 1955, 1954, 1951, 1950, 1946, 1945, 1943, 1940, 1938, 1932, 1928, 1926
1525 WEBSTER ST	2009, 2006, 2004, 2002, 2000, 1999, 1996, 1994, 1993, 1992, 1991, 1986, 1984, 1982, 1980, 1979, 1976, 1975, 1973, 1970, 1967, 1965, 1962, 1960, 1959, 1956, 1955, 1954, 1951, 1950, 1946, 1945, 1943, 1940, 1938, 1933, 1932, 1928, 1926, 1925, 1920
1526 WEBSTER	2017, 2014, 2009, 2006, 2004, 2002, 2000, 1999, 1996, 1994, 1993, 1992, 1991, 1984, 1982, 1979, 1976, 1975, 1973, 1970, 1967, 1965, 1962, 1960, 1959, 1956, 1955, 1954, 1951, 1950, 1946, 1945, 1943, 1940, 1938, 1933, 1932, 1928, 1926, 1925, 1920
1526 WEBSTER CT	2017, 2014, 2009, 2006, 2004, 2002, 2000, 1999, 1996, 1994, 1993, 1992, 1991, 1986, 1984, 1982, 1980, 1979, 1976, 1975, 1973, 1970, 1967, 1965, 1962, 1960, 1959, 1956, 1954, 1951, 1950, 1946, 1943, 1940, 1938, 1933, 1932, 1928, 1926, 1925, 1920
1526 WEBSTER PL	2017, 2014, 2009, 2006, 2004, 2002, 2000, 1999, 1996, 1994, 1993, 1992, 1991, 1986, 1984, 1982, 1980, 1979, 1976, 1975, 1973, 1970, 1967, 1965, 1962, 1960, 1959, 1956, 1955, 1954, 1951, 1946, 1945, 1943, 1940, 1938, 1933, 1932, 1928, 1926, 1925, 1920
1526 WEBSTER ST	2017, 2014, 2009, 2006, 2004, 2002, 2000, 1999, 1996, 1994, 1993, 1992, 1991, 1986, 1984, 1982, 1980, 1979, 1976, 1975, 1973, 1967, 1965, 1962, 1960, 1959, 1956, 1955, 1954, 1951, 1950, 1946, 1945, 1940, 1932, 1926
1527 ALICE CT	2017, 2014, 2009, 2006, 2004, 2002, 2000, 1999, 1996, 1994, 1993, 1992, 1991, 1986, 1984, 1982, 1980, 1979, 1976, 1975, 1973, 1970, 1967, 1965, 1962, 1960, 1959, 1956, 1955, 1954, 1951, 1946, 1945, 1943, 1940, 1938, 1933, 1932, 1928, 1926, 1925, 1920

FINDINGS

<u>Address Researched</u>	<u>Address Not Identified in Research Source</u>
1527 ALICE ST	2017, 2014, 2009, 2006, 2004, 2002, 2000, 1999, 1996, 1994, 1993, 1992, 1991, 1986, 1984, 1982, 1980, 1979, 1976, 1975, 1973, 1970, 1965, 1962, 1960, 1959, 1956, 1955, 1954, 1951, 1950, 1946, 1945, 1943, 1940, 1938, 1933, 1932, 1928, 1926, 1925, 1920
1527 ALICE WAY	2017, 2014, 2009, 2006, 2004, 2002, 2000, 1999, 1996, 1994, 1993, 1992, 1991, 1986, 1984, 1982, 1980, 1979, 1976, 1975, 1973, 1970, 1967, 1965, 1962, 1960, 1959, 1956, 1954, 1951, 1946, 1943, 1940, 1932, 1926, 1925
1527 HARRISON ST	2017, 2014, 2009, 2006, 2004, 2002, 2000, 1999, 1996, 1994, 1993, 1992, 1991, 1986, 1984, 1982, 1980, 1979, 1976, 1975, 1973, 1970, 1967, 1965, 1962, 1960, 1959, 1956, 1955, 1954, 1951, 1950, 1946, 1945, 1943, 1940, 1938, 1933, 1932, 1928, 1926, 1925
1527 WEBSTER	2017, 2014, 2009, 2006, 2004, 2002, 2000, 1999, 1996, 1994, 1993, 1992, 1991, 1984, 1982, 1980, 1979, 1976, 1975, 1973, 1970, 1967, 1965, 1962, 1960, 1959, 1956, 1955, 1954, 1951, 1950, 1946, 1945, 1943, 1940, 1938, 1933, 1932, 1928, 1926, 1925, 1920
1527 WEBSTER AVE	2017, 2014, 2009, 2006, 2004, 2002, 2000, 1999, 1996, 1994, 1993, 1992, 1991, 1986, 1984, 1982, 1980, 1979, 1976, 1975, 1973, 1970, 1967, 1965, 1962, 1960, 1959, 1956, 1955, 1954, 1951, 1950, 1946, 1945, 1943, 1940, 1938, 1933, 1932, 1926, 1925, 1920
1527 WEBSTER CT	2017, 2014, 2009, 2006, 2004, 2002, 2000, 1999, 1996, 1994, 1993, 1992, 1991, 1986, 1984, 1982, 1980, 1979, 1976, 1973, 1970, 1967, 1965, 1962, 1960, 1959, 1956, 1955, 1954, 1951, 1950, 1946, 1945, 1943, 1940, 1938, 1933, 1932, 1928, 1926, 1925, 1920
1527 WEBSTER ST	2017, 2014, 2009, 2006, 2004, 2002, 2000, 1999, 1996, 1994, 1993, 1992, 1991, 1986, 1984, 1982, 1980, 1979, 1976, 1975, 1973, 1965, 1962, 1960, 1959, 1956, 1954, 1951, 1950, 1946, 1943, 1940, 1932, 1928, 1926, 1925, 1920
1528 ALICE CT	2017, 2014, 2009, 2006, 2004, 2002, 2000, 1999, 1996, 1994, 1993, 1992, 1991, 1986, 1984, 1982, 1980, 1979, 1976, 1975, 1973, 1970, 1967, 1965, 1962, 1960, 1959, 1956, 1955, 1954, 1951, 1950, 1946, 1945, 1943, 1940, 1938, 1933, 1932, 1926, 1925, 1920
1528 ALICE ST	2017, 2014, 2009, 2004, 2002, 1999, 1996, 1994, 1993, 1991, 1986, 1984, 1982, 1980, 1979, 1976, 1975, 1973, 1970, 1965, 1960, 1959, 1956, 1955, 1954, 1951, 1950, 1946, 1945, 1940, 1938, 1933, 1932, 1928, 1926, 1925, 1920
1528 ALICE ST	2006, 2002, 2000, 1996, 1993, 1992, 1991, 1986, 1984, 1982, 1980, 1979, 1976, 1975, 1973, 1970, 1967, 1965, 1962, 1960, 1959, 1956, 1955, 1954, 1951, 1950, 1946, 1945, 1943, 1940, 1938, 1933, 1932, 1928, 1926, 1925, 1920
1528 ALICE WAY	2017, 2014, 2009, 2006, 2004, 2002, 2000, 1999, 1996, 1994, 1993, 1992, 1984, 1982, 1979, 1976, 1973, 1967, 1965, 1962, 1960, 1959, 1956, 1954, 1951, 1946, 1943, 1940, 1932, 1926, 1920
1528 WEBSTER	2017, 2014, 2009, 2006, 2004, 2002, 2000, 1999, 1996, 1994, 1993, 1992, 1984, 1982, 1979, 1976, 1975, 1973, 1970, 1967, 1965, 1962, 1960, 1959, 1956, 1955, 1954, 1951, 1950, 1946, 1945, 1943, 1940, 1938, 1933, 1932, 1928, 1926, 1925, 1920
1528 WEBSTER AVE	2017, 2014, 2009, 2006, 2004, 2002, 2000, 1999, 1996, 1994, 1993, 1992, 1991, 1986, 1984, 1982, 1980, 1979, 1976, 1975, 1973, 1970, 1967, 1965, 1962, 1960, 1959, 1956, 1954, 1951, 1950, 1946, 1945, 1943, 1940, 1938, 1933, 1932, 1928, 1926, 1925, 1920
1528 WEBSTER CT	2017, 2014, 2009, 2006, 2004, 2002, 2000, 1999, 1996, 1994, 1993, 1992, 1991, 1986, 1984, 1982, 1980, 1979, 1976, 1973, 1970, 1967, 1965, 1962, 1960, 1959, 1956, 1955, 1954, 1951, 1950, 1946, 1945, 1943, 1940, 1938, 1933, 1932, 1928, 1926, 1925, 1920

FINDINGS

Address Researched

Address Not Identified in Research Source

1528 WEBSTER ST	2017, 2014, 2009, 2004, 2002, 1999, 1994, 1993, 1991, 1984, 1982, 1980, 1979, 1976, 1975, 1973, 1965, 1960, 1959, 1956, 1954, 1951, 1946, 1940, 1932, 1928, 1926, 1925, 1920
1528 WEBSTER ST	2006, 2002, 2000, 1996, 1993, 1992, 1991, 1986, 1984, 1982, 1980, 1979, 1976, 1975, 1973, 1970, 1967, 1965, 1962, 1960, 1959, 1956, 1955, 1954, 1951, 1950, 1946, 1945, 1943, 1940, 1938, 1933, 1932, 1928, 1926, 1925, 1920
1529 ALICE ST	2006, 2002, 2000, 1996, 1993, 1992, 1991, 1986, 1984, 1982, 1980, 1979, 1976, 1975, 1973, 1970, 1967, 1965, 1962, 1960, 1959, 1956, 1955, 1954, 1951, 1950, 1946, 1945, 1943, 1940, 1938, 1933, 1932, 1928, 1926, 1925, 1920
1529 ALICE ST	2017, 2014, 2009, 2004, 2002, 1999, 1994, 1993, 1986, 1984, 1982, 1980, 1979, 1976, 1975, 1973, 1970, 1965, 1960, 1959, 1956, 1955, 1954, 1951, 1950, 1946, 1945, 1940, 1938, 1933, 1932, 1928, 1926, 1925, 1920
1529 ALICE WAY	2017, 2014, 2009, 2006, 2004, 2002, 2000, 1999, 1996, 1994, 1993, 1992, 1984, 1982, 1979, 1976, 1973, 1967, 1965, 1962, 1960, 1959, 1956, 1954, 1951, 1946, 1943, 1940, 1932, 1926
1529 HARRISON ST	2017, 2014, 2009, 2006, 2004, 2002, 2000, 1999, 1996, 1994, 1993, 1992, 1991, 1984, 1982, 1979, 1976, 1975, 1973, 1970, 1967, 1965, 1962, 1960, 1959, 1956, 1955, 1954, 1951, 1950, 1946, 1945, 1943, 1940, 1938, 1933, 1932, 1928, 1926, 1925, 1920
1529 WEBSTER AVE	2017, 2014, 2009, 2006, 2004, 2002, 2000, 1999, 1996, 1994, 1993, 1992, 1991, 1986, 1984, 1982, 1980, 1979, 1976, 1975, 1973, 1970, 1967, 1965, 1962, 1960, 1959, 1956, 1955, 1954, 1951, 1950, 1946, 1945, 1943, 1940, 1938, 1933, 1932, 1926, 1925, 1920
1529 WEBSTER CT	2017, 2014, 2009, 2006, 2004, 2002, 2000, 1999, 1996, 1994, 1993, 1992, 1991, 1986, 1984, 1982, 1980, 1979, 1976, 1975, 1973, 1970, 1967, 1965, 1962, 1960, 1959, 1956, 1954, 1951, 1950, 1946, 1945, 1943, 1940, 1938, 1933, 1932, 1928, 1926, 1925, 1920
1529 WEBSTER PL	2017, 2014, 2009, 2006, 2004, 2002, 2000, 1999, 1996, 1994, 1993, 1992, 1991, 1986, 1984, 1982, 1980, 1979, 1976, 1975, 1973, 1970, 1967, 1965, 1962, 1960, 1959, 1956, 1955, 1954, 1951, 1946, 1945, 1943, 1940, 1938, 1933, 1932, 1928, 1926, 1925, 1920
1529 WEBSTER ST	2017, 2014, 2009, 2006, 2004, 2002, 2000, 1999, 1996, 1994, 1993, 1992, 1991, 1986, 1984, 1982, 1980, 1979, 1976, 1975, 1973, 1970, 1967, 1965, 1962, 1960, 1959, 1956, 1954, 1951, 1946, 1945, 1940, 1938, 1932, 1926
1530 HARRISON AVE	2017, 2014, 2009, 2006, 2004, 2002, 2000, 1999, 1996, 1994, 1993, 1992, 1991, 1986, 1984, 1982, 1980, 1979, 1976, 1973, 1970, 1967, 1965, 1962, 1960, 1959, 1956, 1955, 1954, 1951, 1950, 1946, 1945, 1943, 1940, 1938, 1933, 1932, 1928, 1926, 1925, 1920
1530 HARRISON CT	2017, 2014, 2009, 2006, 2004, 2002, 2000, 1999, 1996, 1994, 1993, 1992, 1991, 1986, 1984, 1982, 1980, 1979, 1976, 1973, 1970, 1967, 1965, 1962, 1960, 1959, 1956, 1954, 1951, 1950, 1946, 1943, 1940, 1938, 1933, 1932, 1926, 1925, 1920
1530 HARRISON ST	2017, 2014, 2009, 2004, 2002, 1999, 1994, 1993, 1984, 1982, 1979, 1976, 1975, 1973, 1965, 1960, 1959, 1956, 1954, 1951, 1946, 1940, 1932, 1926
1530 HARRISON ST	2006, 2002, 2000, 1996, 1993, 1992, 1991, 1986, 1984, 1982, 1980, 1979, 1976, 1975, 1973, 1970, 1967, 1965, 1962, 1960, 1959, 1956, 1955, 1954, 1951, 1950, 1946, 1945, 1943, 1940, 1938, 1933, 1932, 1928, 1926, 1925, 1920
1530 WEBSTER CT	2017, 2014, 2009, 2006, 2004, 2002, 2000, 1999, 1996, 1994, 1993, 1992, 1991, 1986, 1984, 1982, 1980, 1979, 1976, 1975, 1973, 1970, 1967, 1965, 1962, 1960, 1959, 1956, 1955, 1954, 1951, 1950, 1946, 1943, 1940, 1938, 1933, 1932, 1928, 1926, 1925, 1920

FINDINGS

<u>Address Researched</u>	<u>Address Not Identified in Research Source</u>
1535 HARRISON CT	2017, 2014, 2009, 2006, 2004, 2002, 2000, 1999, 1996, 1994, 1993, 1992, 1991, 1986, 1984, 1982, 1980, 1979, 1976, 1973, 1970, 1967, 1965, 1962, 1960, 1959, 1956, 1955, 1954, 1951, 1950, 1946, 1945, 1943, 1940, 1938, 1933, 1932, 1928, 1926, 1925, 1920
1535 HARRISON ST	2017, 2014, 2009, 2004, 2002, 1999, 1994, 1993, 1984, 1975, 1965, 1960, 1959, 1956, 1955, 1954, 1951, 1946, 1940, 1932, 1926, 1920
1535 HARRISON ST	2014, 2006, 2004, 2002, 2000, 1996, 1993, 1992, 1991, 1986, 1984, 1982, 1980, 1979, 1976, 1975, 1973, 1970, 1967, 1965, 1962, 1960, 1959, 1956, 1955, 1954, 1951, 1950, 1946, 1945, 1943, 1940, 1938, 1933, 1932, 1928, 1926, 1925, 1920
1535 HARRISON ST	2014, 2006, 2004, 2002, 2000, 1996, 1993, 1992, 1991, 1986, 1984, 1982, 1980, 1979, 1976, 1975, 1973, 1970, 1967, 1965, 1962, 1960, 1959, 1956, 1955, 1954, 1951, 1950, 1946, 1945, 1943, 1940, 1938, 1933, 1932, 1928, 1926, 1925, 1920
1535 Harrison Street	2017, 2014, 2009, 2004, 2002, 1999, 1994, 1993, 1984, 1965, 1960, 1959, 1956, 1955, 1954, 1951, 1946, 1940, 1932, 1926, 1920
1535 WEBSTER	2017, 2014, 2009, 2006, 2004, 2002, 2000, 1999, 1996, 1994, 1993, 1992, 1986, 1984, 1982, 1980, 1979, 1976, 1975, 1973, 1970, 1967, 1965, 1962, 1960, 1959, 1956, 1955, 1954, 1951, 1950, 1946, 1945, 1943, 1940, 1938, 1933, 1932, 1928, 1926, 1925, 1920
1535 WEBSTER AVE	2017, 2014, 2009, 2006, 2004, 2002, 2000, 1999, 1996, 1994, 1993, 1992, 1991, 1986, 1984, 1982, 1980, 1979, 1976, 1975, 1973, 1970, 1967, 1965, 1962, 1960, 1959, 1956, 1955, 1954, 1951, 1950, 1946, 1945, 1943, 1940, 1938, 1933, 1932, 1926, 1925, 1920
1535 WEBSTER CT	2017, 2014, 2009, 2006, 2004, 2002, 2000, 1999, 1996, 1994, 1993, 1992, 1991, 1986, 1984, 1982, 1980, 1979, 1976, 1975, 1973, 1970, 1967, 1965, 1962, 1960, 1959, 1956, 1955, 1954, 1951, 1950, 1946, 1943, 1940, 1938, 1933, 1932, 1928, 1926, 1920
1535 WEBSTER PL	2017, 2014, 2009, 2006, 2004, 2002, 2000, 1999, 1996, 1994, 1993, 1992, 1991, 1986, 1984, 1982, 1980, 1979, 1976, 1975, 1973, 1970, 1967, 1965, 1962, 1960, 1959, 1956, 1955, 1954, 1951, 1950, 1946, 1945, 1943, 1940, 1938, 1933, 1932, 1928, 1926, 1925
1535 WEBSTER ST	2017, 2014, 2009, 2006, 2004, 2002, 1999, 1996, 1994, 1993, 1992, 1991, 1986, 1984, 1982, 1980, 1979, 1976, 1975, 1973, 1965, 1960, 1959, 1956, 1955, 1954, 1951, 1950, 1946, 1945, 1943, 1940, 1938, 1932, 1926, 1925, 1920
1535 WEBSTER ST	2017, 2014, 2009, 2006, 2002, 2000, 1996, 1993, 1992, 1991, 1986, 1984, 1982, 1980, 1979, 1976, 1975, 1973, 1970, 1967, 1965, 1962, 1960, 1959, 1956, 1955, 1954, 1951, 1950, 1946, 1945, 1943, 1940, 1938, 1933, 1932, 1928, 1926, 1925, 1920
1536 WEBSTER AVE	2017, 2014, 2009, 2006, 2004, 2002, 2000, 1999, 1996, 1994, 1993, 1992, 1991, 1986, 1984, 1982, 1980, 1979, 1976, 1975, 1973, 1970, 1967, 1965, 1962, 1960, 1959, 1956, 1955, 1954, 1951, 1950, 1946, 1945, 1943, 1940, 1938, 1933, 1932, 1926, 1925, 1920
1536 WEBSTER CT	2017, 2014, 2009, 2006, 2004, 2002, 2000, 1999, 1996, 1994, 1993, 1992, 1991, 1986, 1984, 1982, 1980, 1979, 1976, 1975, 1973, 1970, 1967, 1965, 1962, 1960, 1959, 1956, 1954, 1951, 1950, 1946, 1943, 1940, 1938, 1933, 1932, 1928, 1926, 1925, 1920
1536 WEBSTER ST	2017, 2014, 2009, 2006, 2004, 2002, 2000, 1999, 1996, 1994, 1993, 1992, 1991, 1986, 1984, 1982, 1980, 1979, 1976, 1975, 1973, 1970, 1967, 1965, 1962, 1960, 1959, 1956, 1955, 1954, 1951, 1950, 1946, 1945, 1943, 1940, 1932, 1928, 1926

FINDINGS

<u>Address Researched</u>	<u>Address Not Identified in Research Source</u>
1537 HARRISON ST	2017, 2014, 2009, 2006, 2004, 2002, 2000, 1999, 1996, 1994, 1993, 1992, 1986, 1984, 1982, 1980, 1979, 1976, 1975, 1973, 1970, 1967, 1965, 1962, 1960, 1959, 1956, 1955, 1954, 1951, 1950, 1946, 1945, 1943, 1940, 1938, 1933, 1932, 1928, 1926, 1925
1537 WEBSTER	2017, 2014, 2009, 2006, 2004, 2002, 2000, 1999, 1996, 1994, 1993, 1992, 1984, 1982, 1979, 1976, 1975, 1973, 1970, 1967, 1965, 1962, 1960, 1959, 1956, 1955, 1954, 1951, 1950, 1946, 1945, 1943, 1940, 1938, 1933, 1932, 1928, 1926, 1925, 1920
1537 WEBSTER AVE	2017, 2014, 2009, 2006, 2004, 2002, 2000, 1999, 1996, 1994, 1993, 1992, 1991, 1986, 1984, 1982, 1980, 1979, 1976, 1975, 1973, 1970, 1967, 1965, 1962, 1960, 1959, 1956, 1955, 1954, 1951, 1950, 1946, 1945, 1943, 1940, 1938, 1933, 1932, 1926, 1925, 1920
1537 WEBSTER CT	2017, 2014, 2009, 2006, 2004, 2002, 2000, 1999, 1996, 1994, 1993, 1992, 1991, 1986, 1984, 1982, 1980, 1979, 1976, 1973, 1970, 1967, 1965, 1962, 1960, 1959, 1956, 1954, 1951, 1950, 1946, 1943, 1940, 1938, 1933, 1932, 1926, 1920
1537 WEBSTER PL	2017, 2014, 2009, 2006, 2004, 2002, 2000, 1999, 1996, 1994, 1993, 1992, 1991, 1986, 1984, 1982, 1980, 1975, 1970, 1967, 1965, 1962, 1960, 1959, 1956, 1955, 1954, 1951, 1946, 1945, 1943, 1940, 1938, 1932, 1928, 1926, 1925, 1920
1537 WEBSTER ST	2017, 2014, 2009, 2006, 2004, 2002, 1999, 1994, 1993, 1984, 1982, 1980, 1979, 1976, 1975, 1973, 1965, 1960, 1959, 1956, 1954, 1951, 1946, 1940, 1932, 1926, 1920
1537 WEBSTER ST	2006, 2002, 2000, 1996, 1993, 1992, 1991, 1986, 1984, 1982, 1980, 1979, 1976, 1975, 1973, 1970, 1967, 1965, 1962, 1960, 1959, 1956, 1955, 1954, 1951, 1950, 1946, 1945, 1943, 1940, 1938, 1933, 1932, 1928, 1926, 1925, 1920
1537C WEBSTER ST	2017, 2014, 2009, 2006, 2004, 2002, 2000, 1999, 1996, 1994, 1993, 1992, 1991, 1986, 1984, 1982, 1980, 1979, 1976, 1975, 1973, 1967, 1965, 1962, 1960, 1959, 1956, 1955, 1954, 1951, 1950, 1946, 1945, 1943, 1940, 1938, 1933, 1932, 1928, 1926, 1925, 1920
1538 HARRISON CT	2017, 2014, 2009, 2006, 2004, 2002, 2000, 1999, 1996, 1994, 1993, 1992, 1991, 1986, 1984, 1982, 1980, 1979, 1976, 1975, 1973, 1970, 1967, 1965, 1962, 1960, 1959, 1956, 1954, 1951, 1950, 1946, 1945, 1943, 1940, 1938, 1933, 1932, 1928, 1926, 1925, 1920
1538 HARRISON ST	2017, 2014, 2009, 2006, 2004, 2002, 2000, 1999, 1996, 1994, 1993, 1992, 1991, 1986, 1984, 1982, 1980, 1979, 1976, 1975, 1973, 1970, 1967, 1965, 1962, 1960, 1959, 1956, 1955, 1954, 1951, 1946, 1945, 1940, 1938, 1932, 1926
1538 Harrison Street	2017, 2014, 2009, 2006, 2004, 2002, 2000, 1999, 1996, 1994, 1993, 1992, 1991, 1986, 1984, 1982, 1980, 1979, 1976, 1975, 1973, 1970, 1967, 1965, 1962, 1960, 1959, 1956, 1954, 1951, 1946, 1945, 1940, 1938, 1932, 1926
1538 WEBSTER CT	2017, 2014, 2009, 2006, 2004, 2002, 2000, 1999, 1996, 1994, 1993, 1992, 1991, 1986, 1984, 1982, 1980, 1979, 1976, 1975, 1973, 1970, 1967, 1965, 1962, 1960, 1959, 1956, 1954, 1951, 1950, 1946, 1945, 1943, 1940, 1938, 1933, 1932, 1928, 1926, 1925, 1920
1638 HARRISON ST	2017, 2014, 2009, 2006, 2004, 2002, 2000, 1999, 1996, 1994, 1993, 1992, 1991, 1986, 1984, 1982, 1980, 1979, 1976, 1975, 1973, 1970, 1967, 1965, 1962, 1960, 1959, 1956, 1955, 1954, 1951, 1950, 1946, 1945, 1943, 1940, 1932, 1926, 1920
1641 ALICE WAY	2017, 2014, 2009, 2006, 2004, 2002, 2000, 1999, 1996, 1994, 1993, 1992, 1991, 1986, 1984, 1982, 1980, 1979, 1976, 1975, 1973, 1970, 1967, 1965, 1962, 1960, 1959, 1956, 1955, 1954, 1951, 1950, 1946, 1945, 1943, 1940, 1938, 1932, 1928, 1926, 1925, 1920

FINDINGS

Address Researched

Address Not Identified in Research Source

1651 HARRISON ST	2017, 2014, 2009, 2006, 2004, 2002, 2000, 1999, 1996, 1994, 1993, 1992, 1991, 1986, 1984, 1982, 1980, 1979, 1976, 1975, 1973, 1970, 1967, 1965, 1962, 1960, 1959, 1956, 1955, 1954, 1951, 1946, 1945, 1943, 1940, 1938, 1933, 1932, 1928, 1926, 1925, 1920
1692 WEBSTER ST	2017, 2014, 2009, 2006, 2004, 2002, 2000, 1999, 1996, 1994, 1993, 1992, 1991, 1986, 1984, 1982, 1980, 1979, 1976, 1975, 1973, 1970, 1967, 1965, 1962, 1960, 1959, 1956, 1955, 1954, 1951, 1950, 1946, 1945, 1940, 1938, 1933, 1932, 1928, 1926, 1925, 1920
1700 WEBSTER	2017, 2014, 2009, 2006, 2004, 2002, 2000, 1999, 1996, 1994, 1993, 1992, 1991, 1984, 1982, 1979, 1976, 1975, 1973, 1970, 1967, 1965, 1962, 1960, 1959, 1956, 1955, 1954, 1951, 1950, 1946, 1945, 1943, 1940, 1938, 1933, 1932, 1928, 1926, 1925, 1920
1700 WEBSTER CT	2017, 2014, 2009, 2006, 2004, 2002, 2000, 1999, 1996, 1994, 1993, 1992, 1991, 1986, 1984, 1982, 1980, 1979, 1976, 1975, 1973, 1970, 1967, 1965, 1962, 1960, 1959, 1956, 1954, 1951, 1950, 1946, 1943, 1940, 1938, 1933, 1932, 1928, 1926, 1920
1700 WEBSTER PL	2017, 2014, 2009, 2006, 2004, 2002, 2000, 1999, 1996, 1994, 1993, 1992, 1991, 1986, 1984, 1982, 1980, 1979, 1976, 1975, 1973, 1970, 1967, 1965, 1962, 1960, 1959, 1956, 1955, 1954, 1951, 1946, 1945, 1943, 1940, 1938, 1933, 1932, 1928, 1926, 1925
1700 WEBSTER ST	2017, 2014, 2009, 2004, 2002, 1999, 1994, 1993, 1992, 1991, 1986, 1984, 1982, 1980, 1979, 1976, 1975, 1973, 1965, 1960, 1959, 1956, 1955, 1954, 1951, 1946, 1945, 1943, 1940, 1938, 1932, 1928, 1926
1700 WEBSTER ST	2009, 2006, 2002, 2000, 1996, 1994, 1993, 1992, 1991, 1986, 1984, 1982, 1980, 1979, 1976, 1975, 1973, 1970, 1967, 1965, 1962, 1960, 1959, 1956, 1955, 1954, 1951, 1950, 1946, 1945, 1943, 1940, 1938, 1933, 1932, 1928, 1926, 1925, 1920
1701 HARRISON ST	2009, 2006, 2002, 2000, 1999, 1996, 1994, 1993, 1992, 1991, 1986, 1984, 1982, 1980, 1979, 1976, 1975, 1973, 1970, 1967, 1965, 1962, 1960, 1959, 1956, 1955, 1954, 1951, 1950, 1946, 1945, 1943, 1940, 1938, 1933, 1932, 1928, 1926, 1925, 1920
1701 HARRISON ST	2017, 2014, 2009, 2006, 2004, 2002, 2000, 1999, 1994, 1993, 1992, 1991, 1986, 1984, 1982, 1980, 1979, 1976, 1975, 1973, 1970, 1967, 1965, 1962, 1960, 1959, 1956, 1955, 1954, 1951, 1950, 1946, 1945, 1940, 1938, 1932, 1926, 1920
1701 WEBSTER CT	2017, 2014, 2009, 2006, 2004, 2002, 2000, 1999, 1996, 1994, 1993, 1992, 1991, 1986, 1984, 1982, 1980, 1979, 1976, 1975, 1973, 1970, 1967, 1965, 1962, 1960, 1959, 1956, 1955, 1954, 1951, 1950, 1946, 1945, 1943, 1940, 1938, 1933, 1932, 1928, 1926, 1920
1701 WEBSTER PL	2017, 2014, 2009, 2006, 2004, 2002, 2000, 1999, 1996, 1994, 1993, 1992, 1991, 1986, 1984, 1982, 1980, 1979, 1976, 1975, 1973, 1970, 1967, 1965, 1962, 1960, 1959, 1956, 1955, 1954, 1951, 1950, 1946, 1945, 1943, 1940, 1938, 1933, 1932, 1928, 1926, 1925
1701 WEBSTER ST	2017, 2014, 2009, 2006, 2004, 2002, 2000, 1999, 1996, 1994, 1993, 1992, 1991, 1986, 1984, 1982, 1980, 1979, 1976, 1975, 1973, 1967, 1965, 1962, 1960, 1959, 1956, 1955, 1954, 1951, 1950, 1946, 1945, 1943, 1940, 1938, 1932, 1928, 1926
1703 HARRISON ST	2017, 2014, 2009, 2006, 2004, 2002, 2000, 1999, 1996, 1994, 1993, 1992, 1991, 1986, 1984, 1982, 1980, 1979, 1976, 1975, 1973, 1970, 1967, 1965, 1962, 1960, 1959, 1956, 1955, 1954, 1951, 1946, 1945, 1943, 1940, 1938, 1933, 1932, 1928, 1926, 1925, 1920

FINDINGS

<u>Address Researched</u>	<u>Address Not Identified in Research Source</u>
1709 WEBSTER PL	2017, 2014, 2009, 2006, 2004, 2002, 2000, 1999, 1996, 1994, 1993, 1992, 1991, 1986, 1984, 1982, 1980, 1979, 1976, 1975, 1973, 1970, 1967, 1965, 1962, 1960, 1959, 1956, 1955, 1954, 1951, 1946, 1945, 1943, 1940, 1938, 1933, 1932, 1928, 1926, 1925, 1920
1709 WEBSTER ST	2017, 2014, 2009, 2006, 2004, 2002, 1999, 1994, 1993, 1984, 1982, 1980, 1979, 1976, 1975, 1973, 1965, 1960, 1959, 1956, 1954, 1951, 1946, 1943, 1940, 1938, 1932, 1928, 1926, 1925, 1920
1709 WEBSTER ST	2017, 2014, 2009, 2006, 2002, 2000, 1996, 1993, 1992, 1991, 1986, 1984, 1982, 1980, 1979, 1976, 1975, 1973, 1970, 1967, 1965, 1962, 1960, 1959, 1956, 1955, 1954, 1951, 1950, 1946, 1945, 1943, 1940, 1938, 1933, 1932, 1928, 1926, 1925, 1920
1709 WEBSTER ST%	2017, 2014, 2009, 2006, 2004, 2002, 2000, 1999, 1996, 1994, 1993, 1992, 1991, 1986, 1984, 1982, 1980, 1979, 1976, 1975, 1973, 1970, 1967, 1965, 1962, 1960, 1959, 1956, 1955, 1954, 1951, 1950, 1946, 1945, 1943, 1940, 1938, 1933, 1932, 1928, 1926, 1925, 1920
1710 WEBSTER	2017, 2014, 2009, 2006, 2004, 2002, 2000, 1999, 1996, 1994, 1993, 1992, 1984, 1982, 1980, 1979, 1976, 1975, 1973, 1970, 1967, 1965, 1962, 1960, 1959, 1956, 1955, 1954, 1951, 1950, 1946, 1945, 1943, 1940, 1938, 1933, 1932, 1928, 1926, 1925, 1920
1710 WEBSTER ST	2017, 2014, 2009, 2004, 2002, 1999, 1994, 1993, 1991, 1986, 1984, 1982, 1980, 1979, 1976, 1975, 1973, 1970, 1967, 1965, 1962, 1960, 1959, 1956, 1955, 1954, 1951, 1950, 1946, 1945, 1940, 1938, 1932, 1928, 1926
1710 WEBSTER ST	2017, 2014, 2006, 2002, 2000, 1996, 1994, 1993, 1992, 1991, 1986, 1984, 1982, 1980, 1979, 1976, 1975, 1973, 1970, 1967, 1965, 1962, 1960, 1959, 1956, 1955, 1954, 1951, 1950, 1946, 1945, 1943, 1940, 1938, 1933, 1932, 1928, 1926, 1925, 1920
1711 HARRISON ST	2017, 2014, 2009, 2006, 2004, 2002, 2000, 1999, 1996, 1994, 1993, 1992, 1991, 1986, 1984, 1982, 1980, 1979, 1976, 1975, 1973, 1970, 1967, 1965, 1962, 1960, 1959, 1956, 1954, 1951, 1946, 1940, 1933, 1932, 1926, 1920
1711 WEBSTER	2017, 2014, 2009, 2006, 2004, 2002, 2000, 1999, 1996, 1994, 1993, 1992, 1984, 1982, 1979, 1976, 1975, 1973, 1970, 1967, 1965, 1962, 1960, 1959, 1956, 1955, 1954, 1951, 1950, 1946, 1945, 1943, 1940, 1938, 1933, 1932, 1928, 1926, 1925, 1920
1711 WEBSTER CT	2017, 2014, 2009, 2006, 2004, 2002, 2000, 1999, 1996, 1994, 1993, 1992, 1991, 1986, 1984, 1982, 1980, 1979, 1976, 1975, 1973, 1970, 1967, 1965, 1962, 1960, 1959, 1956, 1954, 1951, 1950, 1946, 1943, 1940, 1938, 1933, 1932, 1926, 1925, 1920
1711 WEBSTER PL	2017, 2014, 2009, 2006, 2004, 2002, 2000, 1999, 1996, 1994, 1993, 1992, 1991, 1986, 1984, 1982, 1980, 1979, 1976, 1975, 1973, 1970, 1967, 1965, 1962, 1960, 1959, 1956, 1955, 1954, 1951, 1946, 1945, 1943, 1940, 1938, 1933, 1932, 1928, 1926, 1925, 1920
1711 WEBSTER ST	2017, 2014, 2009, 2006, 2004, 2002, 1999, 1994, 1993, 1991, 1986, 1984, 1982, 1980, 1979, 1976, 1975, 1973, 1965, 1962, 1960, 1959, 1956, 1955, 1954, 1951, 1946, 1945, 1940, 1938, 1933, 1932, 1926, 1920
1711 WEBSTER ST	2009, 2006, 2002, 2000, 1996, 1993, 1992, 1991, 1986, 1984, 1982, 1980, 1979, 1976, 1975, 1973, 1970, 1967, 1965, 1962, 1960, 1959, 1956, 1955, 1954, 1951, 1950, 1946, 1945, 1943, 1940, 1938, 1933, 1932, 1928, 1926, 1925, 1920
1712 WEBSTER AVE	2017, 2014, 2009, 2006, 2004, 2002, 2000, 1999, 1996, 1994, 1993, 1992, 1991, 1986, 1984, 1982, 1980, 1979, 1976, 1975, 1973, 1970, 1967, 1965, 1962, 1960, 1959, 1956, 1955, 1954, 1951, 1950, 1946, 1945, 1943, 1940, 1938, 1933, 1932, 1926, 1925, 1920

FINDINGS

<u>Address Researched</u>	<u>Address Not Identified in Research Source</u>
1712 WEBSTER ST	2017, 2014, 2009, 2006, 2004, 2002, 2000, 1999, 1996, 1994, 1993, 1992, 1991, 1986, 1984, 1982, 1980, 1979, 1976, 1975, 1973, 1967, 1965, 1962, 1960, 1959, 1956, 1954, 1951, 1950, 1946, 1943, 1940, 1932, 1928, 1926
1715 WEBSTER AVE	2017, 2014, 2009, 2006, 2004, 2002, 2000, 1999, 1996, 1994, 1993, 1992, 1991, 1986, 1984, 1982, 1980, 1979, 1976, 1975, 1973, 1970, 1967, 1965, 1962, 1960, 1959, 1956, 1955, 1954, 1951, 1950, 1946, 1945, 1943, 1940, 1938, 1933, 1932, 1926, 1925, 1920
1715 WEBSTER CT	2017, 2014, 2009, 2006, 2004, 2002, 2000, 1999, 1996, 1994, 1993, 1992, 1991, 1986, 1984, 1982, 1980, 1979, 1976, 1975, 1973, 1970, 1967, 1965, 1962, 1960, 1959, 1956, 1954, 1951, 1950, 1946, 1945, 1943, 1940, 1938, 1933, 1932, 1928, 1926, 1920
1715 WEBSTER PL	2017, 2014, 2009, 2006, 2004, 2002, 2000, 1999, 1996, 1994, 1993, 1992, 1991, 1986, 1984, 1982, 1980, 1979, 1976, 1975, 1973, 1970, 1967, 1965, 1962, 1960, 1959, 1956, 1955, 1954, 1951, 1950, 1946, 1945, 1943, 1940, 1933, 1932, 1928, 1926, 1925, 1920
1715 WEBSTER ST	2017, 2014, 2009, 2006, 2004, 2002, 2000, 1999, 1996, 1994, 1993, 1992, 1991, 1986, 1984, 1982, 1980, 1979, 1976, 1975, 1973, 1970, 1967, 1965, 1960, 1959, 1956, 1954, 1951, 1946, 1940, 1932, 1928, 1926, 1920
1716 WEBSTER AVE	2017, 2014, 2009, 2006, 2004, 2002, 2000, 1999, 1996, 1994, 1993, 1992, 1991, 1986, 1984, 1982, 1980, 1979, 1976, 1975, 1973, 1970, 1967, 1965, 1962, 1960, 1959, 1956, 1955, 1954, 1951, 1950, 1946, 1945, 1943, 1940, 1938, 1933, 1932, 1926, 1925, 1920
1716 WEBSTER ST	2017, 2014, 2009, 2006, 2004, 2002, 2000, 1999, 1996, 1994, 1993, 1992, 1991, 1986, 1984, 1982, 1980, 1979, 1976, 1975, 1973, 1967, 1965, 1962, 1960, 1959, 1956, 1955, 1954, 1951, 1950, 1946, 1945, 1943, 1940, 1938, 1932, 1928, 1926
1717 HARRISON CT	2017, 2014, 2009, 2006, 2004, 2002, 2000, 1999, 1996, 1994, 1993, 1992, 1991, 1986, 1984, 1982, 1980, 1979, 1976, 1975, 1973, 1967, 1965, 1962, 1960, 1959, 1956, 1955, 1954, 1951, 1950, 1946, 1945, 1943, 1940, 1938, 1933, 1932, 1928, 1926, 1925, 1920
1717 HARRISON ST	2017, 2014, 2009, 2006, 2004, 2002, 2000, 1999, 1996, 1994, 1993, 1992, 1991, 1986, 1984, 1982, 1980, 1979, 1976, 1975, 1973, 1970, 1967, 1965, 1962, 1960, 1959, 1956, 1955, 1954, 1951, 1950, 1946, 1945, 1940, 1932, 1926, 1920
1717 WEBSTER	2017, 2014, 2009, 2006, 2004, 2002, 2000, 1999, 1996, 1994, 1993, 1992, 1984, 1982, 1980, 1979, 1976, 1975, 1973, 1970, 1967, 1965, 1962, 1960, 1959, 1956, 1955, 1954, 1951, 1950, 1946, 1945, 1943, 1940, 1938, 1933, 1932, 1928, 1926, 1925, 1920
1717 WEBSTER CT	2017, 2014, 2009, 2006, 2004, 2002, 2000, 1999, 1996, 1994, 1993, 1992, 1991, 1986, 1984, 1982, 1980, 1979, 1976, 1973, 1970, 1967, 1965, 1962, 1960, 1959, 1956, 1955, 1954, 1951, 1950, 1946, 1945, 1943, 1940, 1938, 1933, 1932, 1928, 1926, 1925, 1920
1717 WEBSTER PL	2017, 2014, 2009, 2006, 2004, 2002, 2000, 1999, 1996, 1994, 1993, 1992, 1991, 1986, 1984, 1982, 1980, 1979, 1976, 1975, 1973, 1970, 1967, 1965, 1962, 1960, 1959, 1956, 1955, 1954, 1951, 1946, 1945, 1943, 1940, 1938, 1933, 1932, 1928, 1926, 1925, 1920
1717 WEBSTER ST	2017, 2014, 2009, 2004, 2002, 1999, 1994, 1993, 1991, 1986, 1984, 1982, 1980, 1979, 1976, 1975, 1973, 1965, 1962, 1960, 1959, 1956, 1954, 1951, 1950, 1946, 1940, 1933, 1932, 1926, 1920
1717 WEBSTER ST	2006, 2002, 2000, 1996, 1993, 1992, 1991, 1986, 1984, 1982, 1980, 1979, 1976, 1975, 1973, 1970, 1967, 1965, 1962, 1960, 1959, 1956, 1955, 1954, 1951, 1950, 1946, 1945, 1943, 1940, 1938, 1933, 1932, 1928, 1926, 1925, 1920

FINDINGS

Address Researched

Address Not Identified in Research Source

1718 WEBSTER ST	2017, 2014, 2009, 2006, 2004, 2002, 2000, 1999, 1996, 1994, 1993, 1992, 1991, 1986, 1984, 1982, 1980, 1979, 1976, 1975, 1973, 1970, 1967, 1965, 1962, 1960, 1959, 1956, 1955, 1954, 1951, 1950, 1946, 1945, 1943, 1940, 1938, 1933, 1932, 1928, 1926
1719 WEBSTER CT	2017, 2014, 2009, 2006, 2004, 2002, 2000, 1999, 1996, 1994, 1993, 1992, 1991, 1986, 1984, 1982, 1980, 1979, 1976, 1975, 1973, 1970, 1967, 1965, 1962, 1960, 1959, 1956, 1954, 1951, 1950, 1946, 1945, 1943, 1940, 1938, 1933, 1932, 1928, 1926, 1925, 1920
1719 WEBSTER PL	2017, 2014, 2009, 2006, 2004, 2002, 2000, 1999, 1996, 1994, 1993, 1992, 1991, 1986, 1984, 1982, 1980, 1979, 1976, 1975, 1973, 1970, 1967, 1965, 1962, 1960, 1959, 1956, 1955, 1954, 1951, 1946, 1945, 1943, 1940, 1938, 1933, 1932, 1928, 1926, 1925, 1920
1719 WEBSTER ST	2017, 2014, 2009, 2006, 2004, 2002, 2000, 1999, 1996, 1994, 1993, 1992, 1991, 1986, 1984, 1982, 1980, 1979, 1976, 1975, 1973, 1970, 1967, 1965, 1962, 1960, 1959, 1956, 1955, 1954, 1951, 1950, 1946, 1945, 1940, 1938, 1933, 1932, 1928, 1926, 1925, 1920
1720 WEBSTER ST	2017, 2014, 2009, 2006, 2004, 2002, 2000, 1999, 1996, 1994, 1993, 1992, 1991, 1986, 1984, 1982, 1980, 1979, 1976, 1975, 1973, 1970, 1967, 1965, 1962, 1960, 1959, 1956, 1955, 1954, 1951, 1950, 1946, 1945, 1943, 1940, 1938, 1932, 1926, 1925
1721 1/2 WEBSTER ST	2017, 2014, 2009, 2006, 2004, 2002, 1999, 1996, 1994, 1993, 1992, 1991, 1986, 1984, 1982, 1980, 1979, 1976, 1975, 1973, 1970, 1967, 1965, 1962, 1960, 1959, 1956, 1955, 1954, 1951, 1950, 1946, 1945, 1943, 1940, 1938, 1933, 1932, 1928, 1926, 1925, 1920
1721 WEBSTER	2017, 2014, 2009, 2006, 2004, 2002, 2000, 1999, 1996, 1994, 1993, 1992, 1984, 1982, 1979, 1976, 1975, 1973, 1970, 1967, 1965, 1962, 1960, 1959, 1956, 1955, 1954, 1951, 1950, 1946, 1945, 1943, 1940, 1938, 1933, 1932, 1928, 1926, 1925, 1920
1721 WEBSTER CT	2017, 2014, 2009, 2006, 2004, 2002, 2000, 1999, 1996, 1994, 1993, 1992, 1991, 1986, 1984, 1982, 1980, 1979, 1976, 1973, 1970, 1967, 1965, 1962, 1960, 1959, 1956, 1954, 1951, 1950, 1946, 1945, 1943, 1940, 1938, 1933, 1932, 1928, 1926, 1925, 1920
1721 WEBSTER ST	2017, 2014, 2009, 2004, 2002, 1999, 1994, 1993, 1991, 1986, 1984, 1982, 1980, 1979, 1976, 1975, 1973, 1965, 1960, 1959, 1956, 1954, 1951, 1946, 1940, 1932, 1926, 1920
1721 WEBSTER ST	2006, 2002, 2000, 1996, 1993, 1992, 1991, 1986, 1984, 1982, 1980, 1979, 1976, 1975, 1973, 1970, 1967, 1965, 1962, 1960, 1959, 1956, 1955, 1954, 1951, 1950, 1946, 1945, 1943, 1940, 1938, 1933, 1932, 1928, 1926, 1925, 1920
1722 WEBSTER ST	2017, 2014, 2009, 2006, 2004, 2002, 2000, 1999, 1996, 1994, 1993, 1992, 1991, 1986, 1984, 1982, 1980, 1979, 1976, 1975, 1973, 1970, 1967, 1965, 1962, 1960, 1959, 1956, 1955, 1954, 1951, 1950, 1946, 1945, 1943, 1940, 1938, 1933, 1932, 1926, 1925, 1920
1723 WEBSTER	2017, 2014, 2009, 2006, 2004, 2002, 2000, 1999, 1996, 1994, 1993, 1992, 1991, 1986, 1984, 1982, 1979, 1976, 1975, 1973, 1970, 1967, 1965, 1962, 1960, 1959, 1956, 1955, 1954, 1951, 1950, 1946, 1945, 1943, 1940, 1938, 1933, 1932, 1928, 1926, 1925, 1920
1723 WEBSTER CT	2017, 2014, 2009, 2006, 2004, 2002, 2000, 1999, 1996, 1994, 1993, 1992, 1991, 1986, 1984, 1982, 1980, 1979, 1976, 1975, 1973, 1970, 1967, 1965, 1962, 1960, 1959, 1956, 1954, 1951, 1950, 1946, 1943, 1940, 1938, 1933, 1932, 1928, 1926, 1920

FINDINGS

Address Researched

Address Not Identified in Research Source

1723 WEBSTER DR	2017, 2014, 2009, 2006, 2004, 2002, 2000, 1999, 1996, 1994, 1993, 1992, 1991, 1986, 1984, 1982, 1980, 1979, 1976, 1975, 1973, 1970, 1967, 1965, 1962, 1960, 1959, 1956, 1955, 1954, 1951, 1950, 1946, 1945, 1943, 1940, 1938, 1933, 1932, 1926, 1925, 1920
1723 WEBSTER PL	2017, 2014, 2009, 2006, 2004, 2002, 2000, 1999, 1996, 1994, 1993, 1992, 1991, 1986, 1984, 1982, 1980, 1979, 1976, 1975, 1973, 1970, 1967, 1965, 1962, 1960, 1959, 1956, 1955, 1954, 1951, 1950, 1946, 1945, 1943, 1940, 1932, 1928, 1926, 1925, 1920
1723 WEBSTER ST	2017, 2014, 2009, 2006, 2004, 2002, 2000, 1999, 1996, 1994, 1993, 1991, 1984, 1982, 1980, 1979, 1976, 1975, 1973, 1965, 1960, 1959, 1956, 1954, 1951, 1946, 1940, 1938, 1933, 1932, 1926, 1925, 1920
1724 ALICE AVE	2017, 2014, 2009, 2006, 2004, 2002, 2000, 1999, 1996, 1994, 1993, 1992, 1991, 1986, 1984, 1982, 1980, 1979, 1976, 1975, 1973, 1970, 1967, 1965, 1962, 1960, 1959, 1956, 1955, 1951, 1950, 1946, 1945, 1943, 1940, 1938, 1933, 1932, 1928, 1926, 1925, 1920
1725 WEBSTER AVE	2017, 2014, 2009, 2006, 2004, 2002, 2000, 1999, 1996, 1994, 1993, 1992, 1991, 1986, 1984, 1982, 1980, 1979, 1976, 1975, 1973, 1970, 1967, 1965, 1962, 1960, 1959, 1956, 1955, 1954, 1951, 1950, 1946, 1945, 1943, 1940, 1938, 1933, 1932, 1926, 1925, 1920
1725 WEBSTER CT	2017, 2014, 2009, 2006, 2004, 2002, 2000, 1999, 1996, 1994, 1993, 1992, 1991, 1986, 1984, 1982, 1980, 1979, 1976, 1975, 1973, 1970, 1967, 1965, 1962, 1960, 1959, 1956, 1954, 1951, 1950, 1946, 1945, 1943, 1940, 1938, 1933, 1932, 1928, 1926, 1925, 1920
1725 WEBSTER PL	2017, 2014, 2009, 2006, 2004, 2002, 2000, 1999, 1996, 1994, 1993, 1992, 1991, 1986, 1984, 1982, 1980, 1979, 1976, 1975, 1973, 1970, 1967, 1965, 1962, 1960, 1959, 1956, 1955, 1954, 1951, 1946, 1945, 1943, 1940, 1938, 1933, 1932, 1928, 1926, 1925, 1920
1725 WEBSTER ST	2017, 2014, 2009, 2006, 2004, 2002, 2000, 1999, 1996, 1994, 1993, 1992, 1991, 1986, 1984, 1982, 1980, 1979, 1976, 1975, 1973, 1970, 1967, 1965, 1960, 1959, 1956, 1954, 1951, 1946, 1940, 1938, 1933, 1932, 1928, 1926, 1920
1727 WEBSTER	2017, 2014, 2009, 2006, 2004, 2002, 2000, 1999, 1996, 1994, 1993, 1992, 1991, 1986, 1984, 1982, 1979, 1976, 1975, 1973, 1970, 1967, 1965, 1962, 1960, 1959, 1956, 1955, 1954, 1951, 1950, 1946, 1945, 1943, 1940, 1938, 1933, 1932, 1928, 1926, 1925, 1920
1727 WEBSTER CT	2017, 2014, 2009, 2006, 2004, 2002, 2000, 1999, 1996, 1994, 1993, 1992, 1991, 1986, 1984, 1982, 1980, 1979, 1976, 1975, 1973, 1970, 1967, 1965, 1962, 1960, 1959, 1956, 1954, 1951, 1950, 1946, 1943, 1940, 1938, 1933, 1932, 1928, 1926, 1925, 1920
1727 WEBSTER PL	2017, 2014, 2009, 2006, 2004, 2002, 2000, 1999, 1996, 1994, 1993, 1992, 1991, 1986, 1984, 1982, 1980, 1979, 1976, 1975, 1973, 1970, 1967, 1965, 1962, 1960, 1959, 1956, 1955, 1954, 1951, 1946, 1945, 1943, 1940, 1938, 1933, 1932, 1928, 1926, 1925, 1920
1727 WEBSTER ST	2017, 2014, 2009, 2004, 2002, 2000, 1999, 1996, 1994, 1993, 1992, 1991, 1986, 1984, 1982, 1980, 1979, 1976, 1975, 1973, 1965, 1960, 1959, 1956, 1955, 1954, 1951, 1946, 1945, 1940, 1938, 1932, 1928, 1926, 1920
1727 WEBSTER ST	2009, 2006, 2002, 2000, 1996, 1994, 1993, 1992, 1991, 1986, 1984, 1982, 1980, 1979, 1976, 1975, 1973, 1970, 1967, 1965, 1962, 1960, 1959, 1956, 1955, 1954, 1951, 1950, 1946, 1945, 1943, 1940, 1938, 1933, 1932, 1928, 1926, 1925, 1920

FINDINGS

Address Researched

Address Not Identified in Research Source

1748 WEBSTER ST	2017, 2014, 2009, 2006, 2004, 2002, 2000, 1999, 1996, 1994, 1993, 1992, 1991, 1986, 1984, 1982, 1980, 1979, 1976, 1975, 1973, 1970, 1967, 1965, 1962, 1960, 1959, 1956, 1955, 1954, 1951, 1950, 1946, 1945, 1943, 1940, 1938, 1933, 1932, 1928, 1926, 1925
1750 HARRISON CT	2017, 2014, 2009, 2006, 2004, 2002, 2000, 1999, 1996, 1994, 1993, 1992, 1991, 1986, 1984, 1982, 1980, 1979, 1976, 1973, 1967, 1965, 1962, 1960, 1959, 1956, 1955, 1954, 1951, 1950, 1946, 1945, 1943, 1940, 1938, 1933, 1932, 1928, 1926, 1925, 1920
1750 HARRISON ST	2017, 2014, 2009, 2006, 2004, 2002, 2000, 1999, 1996, 1994, 1993, 1992, 1986, 1984, 1982, 1979, 1976, 1975, 1973, 1970, 1967, 1965, 1962, 1960, 1959, 1956, 1954, 1951, 1950, 1946, 1945, 1943, 1940, 1938, 1933, 1932, 1928, 1926, 1925, 1920
1750 WEBSTER ST	2017, 2014, 2009, 2006, 2004, 2002, 2000, 1999, 1996, 1994, 1993, 1992, 1991, 1986, 1984, 1982, 1980, 1979, 1976, 1975, 1973, 1970, 1967, 1965, 1960, 1959, 1956, 1955, 1954, 1951, 1946, 1945, 1943, 1940, 1938, 1933, 1932, 1928, 1926, 1925, 1920
1752 WEBSTER ST	2017, 2014, 2009, 2006, 2004, 2002, 2000, 1999, 1996, 1994, 1993, 1992, 1991, 1986, 1984, 1982, 1980, 1979, 1976, 1975, 1973, 1970, 1967, 1965, 1962, 1960, 1959, 1956, 1955, 1954, 1951, 1950, 1946, 1945, 1943, 1940, 1938, 1933, 1932, 1928, 1926
1756 WEBSTER ST	2017, 2014, 2009, 2006, 2004, 2002, 2000, 1999, 1996, 1994, 1993, 1992, 1991, 1986, 1984, 1982, 1980, 1979, 1976, 1975, 1973, 1970, 1967, 1965, 1962, 1960, 1959, 1956, 1955, 1954, 1951, 1950, 1946, 1945, 1943, 1940, 1938, 1933, 1932, 1928, 1926
1760 WEBSTER ST	2017, 2014, 2009, 2006, 2004, 2002, 2000, 1999, 1996, 1994, 1993, 1992, 1991, 1986, 1984, 1982, 1980, 1979, 1976, 1975, 1973, 1970, 1967, 1965, 1962, 1960, 1959, 1956, 1955, 1954, 1951, 1950, 1946, 1945, 1943, 1940, 1938, 1933, 1932, 1928, 1926, 1925
1763 WEBSTER ST	2017, 2014, 2009, 2006, 2004, 2002, 2000, 1999, 1996, 1994, 1993, 1992, 1991, 1986, 1984, 1982, 1980, 1979, 1976, 1975, 1973, 1970, 1967, 1965, 1962, 1960, 1959, 1956, 1955, 1954, 1951, 1950, 1946, 1945, 1943, 1940, 1938, 1933, 1932, 1928, 1926
1777 HARRISON ST	2017, 2014, 2009, 2006, 2004, 2002, 2000, 1999, 1996, 1994, 1993, 1992, 1991, 1986, 1984, 1982, 1980, 1979, 1976, 1975, 1973, 1970, 1967, 1965, 1962, 1960, 1959, 1956, 1955, 1954, 1951, 1950, 1946, 1945, 1943, 1940, 1938, 1933, 1932, 1926, 1925, 1920
1800 ALICE WAY	2017, 2014, 2009, 2006, 2004, 2002, 2000, 1999, 1996, 1994, 1993, 1992, 1991, 1986, 1984, 1982, 1980, 1979, 1976, 1975, 1973, 1970, 1967, 1965, 1962, 1960, 1959, 1956, 1955, 1954, 1951, 1950, 1946, 1945, 1943, 1940, 1933, 1932, 1926
1800 HARRISON ST	2017, 2014, 2009, 2004, 2002, 1999, 1994, 1993, 1984, 1982, 1980, 1979, 1976, 1975, 1973, 1970, 1967, 1965, 1962, 1960, 1959, 1956, 1955, 1954, 1951, 1950, 1946, 1945, 1943, 1940, 1938, 1933, 1932, 1928, 1926, 1925, 1920
1800 HARRISON ST	2006, 2002, 2000, 1996, 1993, 1992, 1991, 1986, 1984, 1982, 1980, 1979, 1976, 1975, 1973, 1970, 1967, 1965, 1962, 1960, 1959, 1956, 1955, 1954, 1951, 1950, 1946, 1945, 1943, 1940, 1938, 1933, 1932, 1928, 1926, 1925, 1920
1800 WEBSTER ST	2017, 2014, 2009, 2006, 2004, 2002, 2000, 1999, 1996, 1994, 1993, 1992, 1991, 1986, 1984, 1982, 1980, 1979, 1976, 1975, 1973, 1970, 1967, 1965, 1962, 1960, 1959, 1956, 1955, 1954, 1951, 1950, 1946, 1945, 1943, 1940, 1938, 1933, 1932, 1926, 1925, 1920

FINDINGS

Address Researched

Address Not Identified in Research Source

1804 HARRISON ST	2017, 2014, 2009, 2006, 2004, 2002, 2000, 1999, 1996, 1994, 1993, 1992, 1991, 1986, 1984, 1982, 1980, 1979, 1976, 1975, 1973, 1970, 1967, 1965, 1962, 1960, 1959, 1956, 1955, 1954, 1951, 1946, 1945, 1940, 1932, 1926
1804 WEBSTER CT	2017, 2014, 2009, 2006, 2004, 2002, 2000, 1999, 1996, 1994, 1993, 1992, 1991, 1986, 1984, 1982, 1980, 1979, 1976, 1975, 1973, 1970, 1967, 1965, 1962, 1960, 1959, 1956, 1954, 1951, 1950, 1946, 1945, 1943, 1940, 1938, 1933, 1932, 1928, 1926, 1925, 1920
1805 ALICE WAY	2017, 2014, 2009, 2006, 2004, 2002, 2000, 1999, 1996, 1994, 1993, 1992, 1991, 1986, 1984, 1982, 1980, 1979, 1976, 1975, 1973, 1970, 1967, 1965, 1962, 1960, 1959, 1956, 1955, 1954, 1951, 1950, 1946, 1945, 1943, 1940, 1932, 1926
1805 HARRISON CT	2017, 2014, 2009, 2006, 2004, 2002, 2000, 1999, 1996, 1994, 1993, 1992, 1991, 1986, 1984, 1982, 1980, 1979, 1976, 1975, 1973, 1970, 1967, 1965, 1962, 1960, 1959, 1956, 1954, 1951, 1950, 1946, 1945, 1943, 1940, 1938, 1933, 1932, 1928, 1926, 1925, 1920
1805 HARRISON RD	2017, 2014, 2009, 2006, 2004, 2002, 2000, 1999, 1996, 1994, 1993, 1992, 1991, 1986, 1984, 1982, 1980, 1979, 1976, 1975, 1973, 1970, 1967, 1965, 1962, 1960, 1959, 1956, 1955, 1954, 1951, 1950, 1946, 1945, 1943, 1940, 1938, 1933, 1932, 1926, 1925, 1920
1805 HARRISON ST	2017, 2014, 2009, 2004, 2002, 1999, 1994, 1993, 1984, 1982, 1976, 1965, 1960, 1959, 1956, 1954, 1951, 1946, 1940, 1932, 1926
1805 HARRISON ST	2006, 2002, 2000, 1996, 1993, 1992, 1991, 1986, 1984, 1982, 1980, 1979, 1976, 1975, 1973, 1970, 1967, 1965, 1962, 1960, 1959, 1956, 1955, 1954, 1951, 1950, 1946, 1945, 1943, 1940, 1938, 1933, 1932, 1928, 1926, 1925, 1920
1805 WEBSTER AVE	2017, 2014, 2009, 2006, 2004, 2002, 2000, 1999, 1996, 1994, 1993, 1992, 1991, 1986, 1984, 1982, 1980, 1979, 1976, 1975, 1973, 1970, 1967, 1965, 1962, 1960, 1959, 1956, 1955, 1954, 1951, 1950, 1946, 1945, 1943, 1940, 1938, 1933, 1932, 1926, 1925, 1920
1805 WEBSTER PL	2017, 2014, 2009, 2006, 2004, 2002, 2000, 1999, 1996, 1994, 1993, 1992, 1991, 1986, 1984, 1982, 1980, 1979, 1976, 1975, 1973, 1970, 1967, 1965, 1962, 1960, 1959, 1956, 1955, 1954, 1951, 1946, 1945, 1943, 1940, 1938, 1933, 1932, 1928, 1926, 1925, 1920
1805 WEBSTER ST	2017, 2014, 2009, 2006, 2004, 2002, 2000, 1999, 1996, 1994, 1993, 1992, 1991, 1986, 1984, 1982, 1980, 1979, 1976, 1975, 1973, 1970, 1967, 1965, 1962, 1960, 1959, 1956, 1954, 1951, 1950, 1946, 1943, 1940, 1932, 1928, 1926
1806 WEBSTER ST	2017, 2014, 2009, 2006, 2004, 2002, 2000, 1999, 1996, 1994, 1993, 1991, 1986, 1984, 1982, 1980, 1979, 1976, 1975, 1973, 1970, 1967, 1965, 1962, 1960, 1959, 1956, 1955, 1954, 1951, 1950, 1946, 1945, 1943, 1940, 1938, 1933, 1932, 1928, 1926, 1925, 1920
1808 HARRISON ST	2017, 2014, 2009, 2006, 2004, 2002, 2000, 1999, 1996, 1994, 1993, 1992, 1986, 1984, 1982, 1980, 1979, 1976, 1975, 1973, 1970, 1967, 1965, 1962, 1960, 1959, 1956, 1955, 1954, 1951, 1950, 1946, 1945, 1943, 1940, 1938, 1933, 1932, 1928, 1926, 1925, 1920
1809 ALICE ST	2017, 2014, 2009, 2006, 2004, 2002, 2000, 1999, 1996, 1994, 1993, 1992, 1991, 1986, 1984, 1982, 1980, 1979, 1976, 1975, 1973, 1970, 1967, 1965, 1962, 1960, 1959, 1956, 1955, 1954, 1951, 1950, 1946, 1945, 1940, 1938, 1933, 1932, 1928, 1926, 1925, 1920
1809 ALICE WAY	2017, 2014, 2009, 2006, 2004, 2002, 2000, 1999, 1996, 1994, 1993, 1992, 1991, 1986, 1984, 1982, 1980, 1979, 1976, 1975, 1973, 1970, 1967, 1965, 1962, 1960, 1959, 1956, 1955, 1954, 1951, 1950, 1946, 1945, 1943, 1940, 1938, 1932, 1926

FINDINGS

Address Researched

Address Not Identified in Research Source

1809 WEBSTER ST	2017, 2014, 2009, 2006, 2004, 2002, 2000, 1999, 1996, 1994, 1993, 1992, 1991, 1986, 1984, 1982, 1980, 1979, 1976, 1975, 1973, 1967, 1965, 1962, 1960, 1959, 1956, 1954, 1951, 1950, 1946, 1945, 1943, 1940, 1938, 1933, 1932, 1928, 1926, 1925, 1920
1810 ALICE WAY	2017, 2014, 2009, 2006, 2004, 2002, 2000, 1999, 1996, 1994, 1993, 1992, 1991, 1986, 1984, 1982, 1980, 1979, 1976, 1975, 1973, 1970, 1967, 1965, 1962, 1960, 1959, 1956, 1955, 1954, 1951, 1950, 1946, 1945, 1943, 1940, 1932, 1926
1810 WEBSTER ST	2017, 2014, 2009, 2006, 2004, 2002, 2000, 1999, 1996, 1994, 1993, 1992, 1991, 1986, 1984, 1982, 1980, 1979, 1976, 1975, 1973, 1970, 1967, 1965, 1960, 1959, 1956, 1954, 1951, 1946, 1945, 1940, 1938, 1932, 1928, 1926, 1925, 1920
1811 HARRISON ST	2017, 2014, 2009, 2006, 2004, 2002, 2000, 1999, 1996, 1994, 1993, 1992, 1991, 1986, 1984, 1982, 1980, 1979, 1976, 1975, 1973, 1970, 1967, 1965, 1962, 1960, 1959, 1956, 1955, 1954, 1951, 1946, 1945, 1940, 1932, 1926
1811 WEBSTER ST	2017, 2014, 2009, 2006, 2004, 2002, 2000, 1999, 1996, 1994, 1993, 1992, 1991, 1986, 1984, 1982, 1980, 1979, 1976, 1975, 1973, 1970, 1967, 1965, 1962, 1960, 1959, 1956, 1955, 1954, 1951, 1950, 1946, 1945, 1943, 1940, 1932, 1928, 1926, 1925, 1920
1812 HARRISON ST	2017, 2014, 2009, 2006, 2004, 2002, 2000, 1999, 1996, 1994, 1993, 1992, 1991, 1986, 1984, 1982, 1980, 1976, 1975, 1973, 1970, 1967, 1965, 1962, 1960, 1959, 1956, 1955, 1954, 1951, 1950, 1946, 1945, 1943, 1940, 1938, 1933, 1932, 1928, 1926, 1925, 1920
1812 WEBSTER ST	2017, 2014, 2009, 2006, 2004, 2002, 2000, 1999, 1996, 1994, 1993, 1992, 1991, 1986, 1984, 1982, 1980, 1979, 1976, 1975, 1973, 1970, 1967, 1965, 1962, 1960, 1959, 1956, 1955, 1954, 1951, 1946, 1940, 1932, 1926, 1925, 1920
1814 ALICE WAY	2017, 2014, 2009, 2006, 2004, 2002, 2000, 1999, 1996, 1994, 1993, 1992, 1991, 1986, 1984, 1982, 1980, 1979, 1976, 1975, 1973, 1970, 1967, 1965, 1962, 1960, 1959, 1956, 1955, 1954, 1951, 1950, 1946, 1945, 1943, 1940, 1932, 1926
1817 ALICE AVE	2017, 2014, 2009, 2006, 2004, 2002, 2000, 1999, 1996, 1994, 1993, 1992, 1991, 1986, 1984, 1982, 1980, 1979, 1976, 1975, 1973, 1970, 1967, 1965, 1962, 1960, 1959, 1956, 1955, 1954, 1951, 1946, 1945, 1943, 1940, 1938, 1933, 1932, 1928, 1926, 1925, 1920
1817 ALICE CT	2017, 2014, 2009, 2006, 2004, 2002, 2000, 1999, 1996, 1994, 1993, 1992, 1991, 1986, 1984, 1982, 1980, 1979, 1976, 1975, 1973, 1970, 1967, 1965, 1962, 1960, 1959, 1956, 1955, 1954, 1951, 1946, 1945, 1943, 1940, 1938, 1933, 1932, 1928, 1926, 1925, 1920
1817 ALICE ST	2017, 2014, 2009, 2006, 2004, 2002, 2000, 1999, 1996, 1994, 1993, 1992, 1991, 1986, 1984, 1982, 1980, 1979, 1976, 1975, 1973, 1970, 1967, 1965, 1962, 1960, 1959, 1956, 1955, 1954, 1951, 1950, 1946, 1945, 1940, 1938, 1933, 1932, 1928, 1926, 1925, 1920
1817 ALICE WAY	2017, 2014, 2009, 2006, 2004, 2002, 2000, 1999, 1996, 1994, 1993, 1992, 1991, 1986, 1984, 1982, 1980, 1979, 1976, 1975, 1973, 1970, 1967, 1965, 1962, 1960, 1959, 1956, 1954, 1951, 1946, 1943, 1940, 1932, 1926
1817 HARRISON CT	2017, 2014, 2009, 2006, 2004, 2002, 2000, 1999, 1996, 1994, 1993, 1992, 1991, 1986, 1984, 1982, 1980, 1979, 1976, 1975, 1973, 1970, 1967, 1965, 1962, 1960, 1959, 1956, 1955, 1954, 1951, 1950, 1946, 1945, 1943, 1940, 1938, 1933, 1932, 1926, 1925, 1920
1817 HARRISON ST	2017, 2014, 2009, 2006, 2004, 2002, 2000, 1999, 1996, 1994, 1993, 1992, 1991, 1986, 1984, 1982, 1980, 1979, 1976, 1975, 1973, 1970, 1967, 1965, 1962, 1960, 1959, 1956, 1955, 1954, 1951, 1950, 1946, 1940, 1932, 1926

FINDINGS

<u>Address Researched</u>	<u>Address Not Identified in Research Source</u>
1818 HARRISON ST	2017, 2014, 2009, 2006, 2004, 2002, 2000, 1999, 1996, 1994, 1993, 1992, 1991, 1986, 1984, 1982, 1980, 1979, 1976, 1975, 1973, 1970, 1965, 1962, 1960, 1959, 1956, 1954, 1951, 1946, 1940, 1932, 1926
1821 ALICE CT	2017, 2014, 2009, 2006, 2004, 2002, 2000, 1999, 1996, 1994, 1993, 1992, 1991, 1986, 1984, 1982, 1980, 1979, 1976, 1975, 1973, 1970, 1967, 1965, 1962, 1960, 1959, 1956, 1955, 1954, 1951, 1946, 1945, 1943, 1940, 1938, 1933, 1932, 1928, 1926, 1925, 1920
1821 ALICE ST	2017, 2014, 2009, 2006, 2004, 2002, 2000, 1999, 1996, 1994, 1993, 1992, 1991, 1986, 1984, 1982, 1980, 1979, 1976, 1975, 1973, 1970, 1965, 1960, 1959, 1956, 1955, 1954, 1951, 1950, 1946, 1945, 1940, 1938, 1933, 1932, 1928, 1926, 1925, 1920
1821 ALICE WAY	2017, 2014, 2009, 2006, 2004, 2002, 2000, 1999, 1996, 1994, 1993, 1992, 1991, 1986, 1984, 1982, 1980, 1979, 1976, 1975, 1973, 1970, 1967, 1965, 1962, 1960, 1959, 1956, 1954, 1951, 1946, 1945, 1943, 1940, 1932, 1926
1823 ALICE AVE	2017, 2014, 2009, 2006, 2004, 2002, 2000, 1999, 1996, 1994, 1993, 1992, 1991, 1986, 1984, 1982, 1980, 1979, 1976, 1975, 1973, 1970, 1967, 1965, 1962, 1960, 1959, 1956, 1955, 1951, 1950, 1946, 1945, 1943, 1940, 1938, 1933, 1932, 1928, 1926, 1925, 1920
1824 HARRISON ST	2017, 2014, 2009, 2006, 2004, 2002, 2000, 1999, 1996, 1994, 1993, 1992, 1991, 1986, 1984, 1982, 1979, 1976, 1975, 1973, 1965, 1960, 1959, 1956, 1954, 1951, 1950, 1946, 1940, 1932, 1926
1825 ALICE WAY	2017, 2014, 2009, 2006, 2004, 2002, 2000, 1999, 1996, 1994, 1993, 1992, 1991, 1986, 1984, 1982, 1980, 1979, 1976, 1975, 1973, 1970, 1967, 1965, 1962, 1960, 1959, 1956, 1955, 1954, 1951, 1950, 1946, 1945, 1943, 1940, 1938, 1933, 1932, 1926, 1925, 1920
1825 HARRISON ST	2017, 2014, 2009, 2006, 2004, 2002, 2000, 1999, 1996, 1994, 1993, 1992, 1991, 1986, 1984, 1982, 1980, 1979, 1976, 1975, 1973, 1970, 1967, 1965, 1962, 1960, 1959, 1956, 1955, 1954, 1951, 1950, 1946, 1945, 1943, 1940, 1938, 1932, 1926
1826 HARRISON CT	2017, 2014, 2009, 2006, 2004, 2002, 2000, 1999, 1996, 1994, 1993, 1992, 1991, 1986, 1984, 1982, 1980, 1979, 1976, 1973, 1970, 1967, 1965, 1962, 1960, 1959, 1956, 1954, 1951, 1950, 1946, 1945, 1943, 1940, 1938, 1933, 1932, 1928, 1926, 1925, 1920
1826 HARRISON ST	2017, 2014, 2009, 2006, 2004, 2002, 2000, 1999, 1996, 1994, 1993, 1992, 1991, 1986, 1984, 1982, 1980, 1979, 1976, 1975, 1959, 1956, 1955, 1954, 1951, 1946, 1945, 1943, 1940, 1938, 1933, 1932, 1928, 1926, 1925, 1920
1828 HARRISON ST	2017, 2014, 2009, 2006, 2004, 2002, 2000, 1999, 1996, 1994, 1993, 1992, 1991, 1986, 1984, 1982, 1980, 1979, 1976, 1975, 1973, 1970, 1967, 1965, 1962, 1960, 1959, 1956, 1955, 1954, 1951, 1950, 1946, 1945, 1940, 1938, 1933, 1932, 1928, 1926, 1925, 1920
1830 HARRISON CT	2017, 2014, 2009, 2006, 2004, 2002, 2000, 1999, 1996, 1994, 1993, 1992, 1991, 1986, 1984, 1982, 1980, 1979, 1976, 1975, 1973, 1970, 1967, 1965, 1962, 1960, 1959, 1956, 1955, 1954, 1951, 1950, 1946, 1945, 1943, 1940, 1938, 1933, 1932, 1926, 1925, 1920
1830 HARRISON ST	2017, 2014, 2009, 2006, 2004, 2002, 2000, 1999, 1996, 1994, 1993, 1992, 1991, 1986, 1984, 1982, 1980, 1979, 1976, 1975, 1973, 1970, 1967, 1965, 1962, 1960, 1959, 1956, 1955, 1954, 1951, 1950, 1946, 1945, 1943, 1940, 1938, 1932, 1926
1833 HARRISON CT	2017, 2014, 2009, 2006, 2004, 2002, 2000, 1999, 1996, 1994, 1993, 1992, 1991, 1986, 1984, 1982, 1980, 1979, 1976, 1975, 1973, 1970, 1967, 1965, 1962, 1960, 1959, 1956, 1954, 1951, 1950, 1946, 1945, 1943, 1940, 1938, 1933, 1932, 1928, 1926, 1925, 1920

FINDINGS

Address Researched

Address Not Identified in Research Source

1833 HARRISON ST	2017, 2014, 2009, 2006, 2004, 2002, 2000, 1999, 1996, 1994, 1993, 1992, 1991, 1984, 1982, 1980, 1979, 1976, 1975, 1973, 1970, 1967, 1965, 1962, 1960, 1959, 1956, 1955, 1954, 1951, 1946, 1945, 1943, 1940, 1938, 1933, 1932, 1928, 1926, 1925, 1920
1835 ALICE AVE	2017, 2014, 2009, 2006, 2004, 2002, 2000, 1999, 1996, 1994, 1993, 1992, 1991, 1986, 1984, 1982, 1980, 1979, 1976, 1975, 1973, 1970, 1967, 1965, 1962, 1960, 1959, 1956, 1955, 1951, 1950, 1946, 1945, 1943, 1940, 1938, 1933, 1932, 1928, 1926, 1925, 1920
1835 ALICE WAY	2017, 2014, 2009, 2006, 2004, 2002, 2000, 1999, 1996, 1994, 1993, 1992, 1991, 1986, 1984, 1982, 1980, 1979, 1976, 1975, 1973, 1970, 1967, 1965, 1962, 1960, 1959, 1956, 1954, 1951, 1946, 1943, 1940, 1932, 1926
1835 HARRISON ST	2017, 2014, 2009, 2006, 2004, 2002, 2000, 1999, 1996, 1994, 1993, 1992, 1991, 1986, 1984, 1982, 1980, 1979, 1976, 1975, 1973, 1970, 1967, 1965, 1962, 1960, 1959, 1956, 1955, 1954, 1951, 1950, 1946, 1945, 1943, 1940, 1938, 1932, 1928, 1926, 1925, 1920
1836 ALICE WAY	2017, 2014, 2009, 2006, 2004, 2002, 2000, 1999, 1996, 1994, 1993, 1992, 1991, 1986, 1984, 1982, 1980, 1979, 1976, 1975, 1973, 1970, 1967, 1965, 1962, 1960, 1959, 1956, 1954, 1951, 1946, 1943, 1940, 1932, 1926, 1925
1837 ALICE WAY	2017, 2014, 2009, 2006, 2004, 2002, 2000, 1999, 1996, 1994, 1993, 1992, 1991, 1986, 1984, 1982, 1980, 1979, 1976, 1975, 1973, 1970, 1967, 1965, 1962, 1960, 1959, 1956, 1955, 1954, 1951, 1950, 1946, 1945, 1943, 1940, 1938, 1932, 1928, 1926, 1925, 1920
1839 HARRISON ST	2017, 2014, 2009, 2006, 2004, 2002, 2000, 1999, 1996, 1994, 1993, 1992, 1991, 1986, 1984, 1982, 1980, 1979, 1976, 1975, 1973, 1970, 1967, 1965, 1962, 1960, 1959, 1956, 1955, 1954, 1951, 1950, 1946, 1945, 1940, 1938, 1932, 1926, 1920
232 17TH ST	2017, 2014, 2009, 2006, 2004, 2002, 2000, 1996, 1994, 1993, 1992, 1991, 1986, 1984, 1982, 1980, 1979, 1976, 1975, 1973, 1970, 1967, 1965, 1962, 1960, 1959, 1956, 1955, 1954, 1951, 1950, 1946, 1945, 1943, 1940, 1938, 1933, 1932, 1928, 1926, 1925, 1920
240 17TH	2017, 2014, 2009, 2006, 2004, 2002, 2000, 1999, 1996, 1994, 1993, 1992, 1991, 1986, 1984, 1982, 1980, 1979, 1976, 1975, 1973, 1970, 1967, 1965, 1962, 1960, 1959, 1956, 1955, 1954, 1951, 1946, 1945, 1943, 1940, 1938, 1933, 1932, 1928, 1926, 1925, 1920
240 17TH HI GATE	2017, 2014, 2009, 2006, 2004, 2002, 2000, 1999, 1996, 1994, 1993, 1992, 1991, 1986, 1984, 1982, 1980, 1979, 1976, 1975, 1973, 1970, 1967, 1965, 1962, 1960, 1959, 1956, 1955, 1954, 1951, 1946, 1945, 1943, 1940, 1938, 1933, 1932, 1928, 1926, 1925, 1920
240 17TH ST	2017, 2014, 2009, 2006, 2004, 2002, 2000, 1999, 1996, 1994, 1993, 1992, 1991, 1986, 1984, 1982, 1980, 1979, 1976, 1975, 1973, 1970, 1965, 1960, 1959, 1956, 1954, 1951, 1950, 1946, 1940, 1938, 1933, 1932, 1928, 1926, 1925, 1920
243 17TH ST	2017, 2014, 2009, 2006, 2004, 2002, 2000, 1996, 1994, 1993, 1992, 1991, 1986, 1984, 1982, 1980, 1979, 1976, 1975, 1973, 1970, 1967, 1965, 1962, 1960, 1959, 1956, 1955, 1954, 1951, 1950, 1946, 1945, 1943, 1940, 1938, 1933, 1932, 1928, 1926, 1925, 1920
245 17TH	2017, 2014, 2009, 2006, 2004, 2002, 2000, 1999, 1996, 1994, 1993, 1992, 1986, 1984, 1982, 1980, 1979, 1976, 1975, 1973, 1970, 1967, 1965, 1962, 1960, 1959, 1956, 1955, 1954, 1951, 1950, 1946, 1945, 1943, 1940, 1938, 1933, 1932, 1928, 1926, 1925, 1920
245 17TH ST	2017, 2014, 2009, 2004, 2002, 1999, 1994, 1993, 1984, 1982, 1979, 1976, 1973, 1965, 1960, 1959, 1956, 1955, 1954, 1951, 1950, 1946, 1945, 1943, 1940, 1938, 1933, 1932, 1928, 1926, 1925, 1920

FINDINGS

Address Researched

Address Not Identified in Research Source

285 17TH ST	2006, 2004, 2002, 2000, 1996, 1993, 1992, 1991, 1986, 1984, 1982, 1980, 1979, 1976, 1975, 1973, 1970, 1967, 1965, 1962, 1960, 1959, 1956, 1955, 1954, 1951, 1950, 1946, 1945, 1943, 1940, 1938, 1933, 1932, 1928, 1926, 1925, 1920
287 17TH ST	2006, 2002, 2000, 1996, 1993, 1992, 1991, 1986, 1984, 1982, 1980, 1979, 1976, 1975, 1973, 1970, 1967, 1965, 1962, 1960, 1959, 1956, 1955, 1954, 1951, 1950, 1946, 1945, 1943, 1940, 1938, 1933, 1932, 1928, 1926, 1925, 1920
287 17TH ST	2017, 2014, 2009, 2004, 2002, 1999, 1996, 1994, 1993, 1986, 1984, 1982, 1979, 1976, 1973, 1965, 1962, 1960, 1959, 1956, 1955, 1954, 1951, 1950, 1946, 1945, 1943, 1940, 1938, 1933, 1932, 1928, 1926, 1925, 1920
290 14TH AVE	2017, 2014, 2009, 2006, 2004, 2002, 2000, 1999, 1996, 1994, 1993, 1992, 1991, 1986, 1984, 1982, 1980, 1979, 1976, 1975, 1973, 1970, 1967, 1965, 1962, 1960, 1959, 1956, 1955, 1951, 1950, 1946, 1945, 1943, 1940, 1938, 1933, 1932, 1928, 1926, 1925, 1920
290 14TH ST	2017, 2014, 2009, 2006, 2004, 2002, 2000, 1999, 1996, 1994, 1993, 1992, 1991, 1986, 1984, 1982, 1980, 1979, 1976, 1975, 1973, 1970, 1967, 1965, 1962, 1960, 1959, 1956, 1955, 1954, 1951, 1950, 1946, 1945, 1943, 1940, 1938, 1933, 1932, 1926, 1925, 1920
292 14TH ST	2017, 2014, 2009, 2006, 2004, 2002, 2000, 1999, 1996, 1994, 1993, 1992, 1991, 1986, 1984, 1982, 1980, 1979, 1976, 1975, 1973, 1970, 1967, 1965, 1962, 1960, 1959, 1956, 1955, 1954, 1951, 1950, 1946, 1945, 1943, 1940, 1938, 1933, 1932, 1928, 1926, 1920
298 14TH	2017, 2014, 2009, 2006, 2004, 2002, 2000, 1999, 1996, 1994, 1993, 1992, 1991, 1986, 1984, 1982, 1980, 1979, 1976, 1975, 1973, 1970, 1967, 1965, 1962, 1960, 1959, 1956, 1955, 1954, 1951, 1946, 1945, 1943, 1940, 1938, 1933, 1932, 1928, 1926, 1925, 1920
298 14TH ST	2017, 2014, 2009, 2004, 2002, 1999, 1994, 1993, 1984, 1982, 1979, 1976, 1973, 1965, 1960, 1959, 1956, 1954, 1951, 1950, 1946, 1945, 1943, 1940, 1938, 1933, 1932, 1928, 1926, 1925, 1920
298 14TH ST	2017, 2006, 2002, 2000, 1996, 1993, 1992, 1991, 1986, 1984, 1982, 1980, 1979, 1976, 1975, 1973, 1970, 1967, 1965, 1962, 1960, 1959, 1956, 1955, 1954, 1951, 1946, 1945, 1943, 1940, 1938, 1933, 1932, 1928, 1926, 1925, 1920
298 14TH TW INCAKS	2017, 2014, 2009, 2006, 2004, 2002, 2000, 1999, 1996, 1994, 1993, 1992, 1991, 1986, 1984, 1982, 1980, 1979, 1976, 1975, 1973, 1970, 1967, 1965, 1962, 1960, 1959, 1956, 1955, 1954, 1951, 1946, 1945, 1943, 1940, 1938, 1933, 1932, 1928, 1926, 1925, 1920
299 14TH ST	2017, 2014, 2009, 2006, 2004, 2002, 2000, 1999, 1996, 1994, 1993, 1992, 1991, 1986, 1984, 1982, 1980, 1979, 1976, 1975, 1973, 1970, 1965, 1962, 1960, 1959, 1956, 1955, 1954, 1951, 1950, 1946, 1945, 1943, 1940, 1938, 1933, 1932, 1928, 1926, 1925, 1920
300 14TH AVE	2017, 2014, 2009, 2006, 2004, 2002, 2000, 1999, 1996, 1994, 1993, 1992, 1991, 1984, 1982, 1980, 1979, 1976, 1975, 1973, 1970, 1967, 1965, 1962, 1960, 1959, 1956, 1955, 1954, 1951, 1950, 1946, 1945, 1943, 1940, 1938, 1933, 1932, 1928, 1926, 1925, 1920
300 14TH ST	2017, 2014, 2009, 2004, 2002, 1999, 1994, 1993, 1991, 1984, 1982, 1979, 1976, 1973, 1965, 1962, 1960, 1959, 1956, 1955, 1954, 1951, 1950, 1946, 1945, 1940, 1938, 1932, 1928, 1926, 1925
300 14TH ST	2017, 2014, 2006, 2002, 2000, 1996, 1993, 1992, 1991, 1986, 1984, 1982, 1980, 1979, 1976, 1975, 1973, 1970, 1967, 1965, 1962, 1960, 1959, 1956, 1955, 1954, 1951, 1950, 1946, 1945, 1943, 1940, 1938, 1933, 1932, 1928, 1926, 1925, 1920

FINDINGS

Address Researched

Address Not Identified in Research Source

304 14TH AVE	2017, 2014, 2009, 2006, 2004, 2002, 2000, 1999, 1996, 1994, 1993, 1992, 1991, 1984, 1982, 1980, 1979, 1976, 1975, 1973, 1970, 1967, 1965, 1962, 1960, 1959, 1956, 1955, 1954, 1951, 1950, 1946, 1945, 1943, 1940, 1938, 1933, 1932, 1928, 1926, 1925, 1920
304 14TH ST	2017, 2014, 2009, 2006, 2004, 2002, 2000, 1999, 1996, 1994, 1993, 1992, 1986, 1984, 1982, 1980, 1979, 1976, 1975, 1973, 1970, 1967, 1965, 1962, 1960, 1959, 1956, 1955, 1954, 1951, 1950, 1946, 1945, 1940, 1933, 1932, 1926
304 15TH	2017, 2014, 2009, 2006, 2004, 2002, 2000, 1999, 1996, 1994, 1993, 1992, 1991, 1986, 1984, 1982, 1980, 1979, 1976, 1975, 1973, 1970, 1967, 1965, 1962, 1960, 1959, 1956, 1955, 1954, 1951, 1950, 1946, 1945, 1943, 1940, 1938, 1933, 1932, 1928, 1926, 1925, 1920
304 15TH ST	2017, 2014, 2009, 2004, 2002, 2000, 1999, 1994, 1993, 1984, 1982, 1979, 1976, 1973, 1965, 1960, 1959, 1956, 1954, 1951, 1950, 1946, 1940, 1933, 1932, 1928, 1926, 1925, 1920
304 15TH ST	2017, 2014, 2009, 2006, 2002, 2000, 1999, 1996, 1993, 1992, 1991, 1986, 1984, 1982, 1980, 1979, 1976, 1975, 1973, 1970, 1967, 1965, 1962, 1960, 1959, 1956, 1955, 1954, 1951, 1950, 1946, 1945, 1943, 1940, 1938, 1933, 1932, 1928, 1926, 1925, 1920
304 17TH ST	2017, 2014, 2009, 2006, 2004, 2002, 2000, 1999, 1996, 1994, 1993, 1992, 1991, 1986, 1984, 1982, 1980, 1979, 1976, 1975, 1973, 1970, 1965, 1962, 1960, 1959, 1956, 1955, 1954, 1951, 1950, 1946, 1945, 1943, 1940, 1938, 1933, 1932, 1928, 1926, 1925, 1920
305 14TH ST	2017, 2014, 2009, 2006, 2004, 2002, 2000, 1999, 1996, 1994, 1993, 1992, 1991, 1986, 1984, 1982, 1980, 1979, 1976, 1975, 1973, 1970, 1965, 1962, 1960, 1959, 1956, 1955, 1954, 1951, 1950, 1946, 1945, 1940, 1938, 1933, 1932, 1928, 1926, 1925, 1920
305 15TH ST	2017, 2014, 2009, 2006, 2004, 2002, 2000, 1999, 1996, 1994, 1993, 1992, 1991, 1986, 1984, 1982, 1980, 1979, 1976, 1975, 1973, 1970, 1965, 1962, 1960, 1959, 1956, 1955, 1954, 1951, 1950, 1946, 1945, 1940, 1938, 1933, 1932, 1928, 1926, 1925, 1920
305 17TH ST	2017, 2014, 2009, 2006, 2004, 2002, 2000, 1999, 1996, 1994, 1993, 1992, 1991, 1986, 1984, 1982, 1980, 1979, 1976, 1975, 1973, 1970, 1965, 1962, 1960, 1959, 1956, 1955, 1954, 1951, 1950, 1946, 1945, 1943, 1940, 1938, 1933, 1932, 1928, 1926, 1925, 1920
306 14TH	2017, 2014, 2009, 2006, 2004, 2002, 2000, 1999, 1996, 1994, 1993, 1992, 1991, 1986, 1984, 1982, 1980, 1979, 1976, 1975, 1973, 1970, 1967, 1965, 1962, 1960, 1959, 1956, 1955, 1954, 1951, 1946, 1945, 1943, 1940, 1938, 1933, 1932, 1926, 1925, 1920
306 14TH ST	2017, 2014, 2009, 2004, 2002, 1999, 1994, 1993, 1991, 1984, 1982, 1979, 1976, 1973, 1965, 1960, 1959, 1956, 1954, 1951, 1950, 1946, 1940, 1932, 1928, 1926
306 14TH ST	2006, 2002, 2000, 1996, 1993, 1992, 1991, 1986, 1984, 1982, 1980, 1979, 1976, 1975, 1973, 1970, 1967, 1965, 1962, 1960, 1959, 1956, 1955, 1954, 1951, 1950, 1946, 1945, 1943, 1940, 1938, 1933, 1932, 1928, 1926, 1925, 1920
306 14TH GLENCORT	2017, 2014, 2009, 2006, 2004, 2002, 2000, 1999, 1996, 1994, 1993, 1992, 1991, 1986, 1984, 1982, 1980, 1979, 1976, 1975, 1973, 1970, 1967, 1965, 1962, 1960, 1959, 1956, 1955, 1954, 1951, 1946, 1945, 1943, 1940, 1938, 1933, 1932, 1928, 1926, 1925, 1920
306 15TH	2017, 2014, 2009, 2006, 2004, 2002, 2000, 1999, 1996, 1994, 1993, 1992, 1991, 1986, 1984, 1982, 1980, 1979, 1976, 1975, 1973, 1970, 1967, 1965, 1962, 1960, 1959, 1956, 1955, 1954, 1951, 1946, 1945, 1943, 1940, 1938, 1933, 1932, 1928, 1926, 1925, 1920

FINDINGS

Address Researched

Address Not Identified in Research Source

309 15TH ST	2017, 2014, 2006, 2004, 2002, 2000, 1996, 1994, 1993, 1992, 1991, 1986, 1984, 1982, 1980, 1979, 1976, 1975, 1973, 1970, 1967, 1965, 1962, 1960, 1959, 1956, 1955, 1954, 1951, 1950, 1946, 1945, 1943, 1940, 1938, 1933, 1932, 1928, 1926, 1925, 1920
309 15TH ST	2017, 2014, 2009, 2006, 2004, 2002, 2000, 1999, 1996, 1994, 1993, 1992, 1986, 1984, 1982, 1980, 1979, 1976, 1975, 1973, 1970, 1967, 1965, 1962, 1960, 1959, 1956, 1955, 1954, 1951, 1950, 1946, 1945, 1940, 1938, 1932, 1928, 1926, 1925, 1920
309 17TH ST	2017, 2014, 2009, 2006, 2004, 2002, 2000, 1999, 1996, 1994, 1993, 1992, 1991, 1986, 1984, 1982, 1980, 1979, 1976, 1975, 1973, 1970, 1965, 1962, 1960, 1959, 1956, 1955, 1954, 1951, 1950, 1946, 1945, 1943, 1940, 1938, 1933, 1932, 1928, 1926, 1925, 1920
310 14TH ST	2017, 2014, 2009, 2006, 2004, 2002, 2000, 1999, 1996, 1994, 1993, 1992, 1991, 1986, 1984, 1982, 1980, 1979, 1976, 1975, 1973, 1970, 1965, 1962, 1960, 1959, 1956, 1955, 1954, 1951, 1950, 1946, 1945, 1940, 1938, 1933, 1932, 1928, 1926, 1925, 1920
310 15TH	2017, 2014, 2009, 2006, 2004, 2002, 2000, 1999, 1996, 1994, 1993, 1992, 1991, 1986, 1984, 1982, 1980, 1979, 1976, 1975, 1973, 1970, 1967, 1965, 1962, 1960, 1959, 1956, 1955, 1954, 1951, 1946, 1945, 1943, 1940, 1938, 1933, 1932, 1928, 1926, 1925, 1920
310 15TH ST	2017, 2014, 2009, 2004, 2002, 1999, 1994, 1993, 1986, 1984, 1982, 1979, 1976, 1973, 1965, 1960, 1959, 1956, 1954, 1951, 1950, 1946, 1940, 1932, 1928, 1926, 1925, 1920
310 15TH ST	2017, 2014, 2009, 2006, 2002, 2000, 1996, 1993, 1992, 1991, 1986, 1984, 1982, 1980, 1979, 1976, 1975, 1973, 1970, 1967, 1965, 1962, 1960, 1959, 1956, 1955, 1954, 1951, 1950, 1946, 1945, 1943, 1940, 1938, 1933, 1932, 1928, 1926, 1925, 1920
310 17TH	2017, 2014, 2009, 2006, 2004, 2002, 2000, 1999, 1996, 1994, 1993, 1992, 1991, 1986, 1984, 1982, 1980, 1979, 1976, 1975, 1973, 1970, 1967, 1965, 1962, 1960, 1959, 1956, 1955, 1954, 1951, 1946, 1945, 1943, 1940, 1938, 1933, 1932, 1928, 1926, 1925, 1920
310 17TH ST	2017, 2014, 2009, 2006, 2004, 2002, 2000, 1999, 1994, 1993, 1986, 1984, 1982, 1980, 1979, 1976, 1975, 1973, 1970, 1967, 1965, 1960, 1959, 1956, 1954, 1951, 1950, 1946, 1940, 1932, 1926, 1925, 1920
310 17TH ST	2006, 2002, 2000, 1996, 1993, 1992, 1991, 1986, 1984, 1982, 1980, 1979, 1976, 1975, 1973, 1970, 1967, 1965, 1962, 1960, 1959, 1956, 1955, 1954, 1951, 1950, 1946, 1945, 1943, 1940, 1938, 1933, 1932, 1928, 1926, 1925, 1920
311 14TH ST	2017, 2014, 2009, 2006, 2004, 2002, 2000, 1999, 1996, 1994, 1993, 1992, 1991, 1986, 1984, 1982, 1980, 1979, 1976, 1975, 1973, 1970, 1965, 1962, 1960, 1959, 1956, 1955, 1954, 1951, 1950, 1946, 1945, 1940, 1938, 1933, 1932, 1928, 1926, 1925, 1920
311 17TH ST	2017, 2014, 2009, 2006, 2004, 2002, 2000, 1999, 1996, 1994, 1993, 1992, 1991, 1986, 1984, 1982, 1980, 1979, 1976, 1975, 1973, 1970, 1965, 1962, 1960, 1959, 1956, 1955, 1954, 1951, 1950, 1946, 1945, 1943, 1940, 1938, 1933, 1932, 1928, 1926, 1925, 1920
312 14TH AVE	2017, 2014, 2009, 2006, 2004, 2002, 2000, 1999, 1996, 1994, 1993, 1992, 1991, 1984, 1982, 1980, 1979, 1976, 1975, 1973, 1970, 1967, 1965, 1962, 1960, 1959, 1956, 1955, 1954, 1951, 1950, 1946, 1945, 1943, 1940, 1938, 1933, 1932, 1928, 1926, 1925, 1920

FINDINGS

Address Researched

Address Not Identified in Research Source

312 14TH ST	2017, 2014, 2009, 2004, 2002, 1999, 1994, 1993, 1986, 1984, 1982, 1980, 1979, 1976, 1975, 1973, 1970, 1965, 1962, 1960, 1959, 1956, 1955, 1954, 1951, 1950, 1946, 1945, 1943, 1940, 1938, 1933, 1932, 1926, 1920
312 14TH ST	2014, 2009, 2006, 2002, 2000, 1996, 1993, 1992, 1991, 1986, 1984, 1982, 1980, 1979, 1976, 1975, 1973, 1970, 1967, 1965, 1962, 1960, 1959, 1956, 1955, 1954, 1951, 1950, 1946, 1945, 1943, 1940, 1938, 1933, 1932, 1928, 1926, 1925, 1920
312 15TH	2017, 2014, 2009, 2006, 2004, 2002, 2000, 1999, 1996, 1994, 1993, 1992, 1991, 1986, 1984, 1982, 1980, 1979, 1976, 1975, 1973, 1970, 1967, 1965, 1962, 1960, 1959, 1956, 1955, 1954, 1951, 1946, 1945, 1943, 1940, 1938, 1933, 1932, 1928, 1926, 1925, 1920
312 15TH ST	2017, 2014, 2009, 2004, 2002, 1999, 1996, 1994, 1993, 1984, 1982, 1979, 1976, 1973, 1965, 1960, 1959, 1956, 1954, 1951, 1950, 1946, 1940, 1933, 1932, 1928, 1926, 1925, 1920
312 15TH ST	2006, 2002, 2000, 1996, 1993, 1992, 1991, 1986, 1984, 1982, 1980, 1979, 1976, 1975, 1973, 1970, 1967, 1965, 1962, 1960, 1959, 1956, 1955, 1954, 1951, 1950, 1946, 1945, 1943, 1940, 1938, 1933, 1932, 1928, 1926, 1925, 1920
312 17TH ST	2017, 2014, 2009, 2006, 2002, 2000, 1999, 1996, 1993, 1992, 1991, 1986, 1984, 1982, 1980, 1979, 1976, 1975, 1973, 1970, 1967, 1965, 1962, 1960, 1959, 1956, 1955, 1954, 1951, 1950, 1946, 1945, 1943, 1940, 1938, 1933, 1932, 1928, 1926, 1925, 1920
312 17TH ST	2017, 2014, 2009, 2004, 2002, 1999, 1994, 1993, 1984, 1982, 1980, 1979, 1976, 1973, 1965, 1960, 1959, 1956, 1954, 1951, 1950, 1946, 1940, 1938, 1932, 1928, 1926, 1920
312 17THTE MNPLBAR	2017, 2014, 2009, 2006, 2004, 2002, 2000, 1999, 1996, 1994, 1993, 1992, 1991, 1986, 1984, 1982, 1980, 1979, 1976, 1975, 1973, 1970, 1967, 1965, 1962, 1960, 1959, 1956, 1955, 1954, 1951, 1946, 1945, 1943, 1940, 1938, 1933, 1932, 1928, 1926, 1925, 1920
313 14TH ST	2017, 2014, 2009, 2006, 2004, 2002, 2000, 1999, 1996, 1994, 1993, 1992, 1991, 1986, 1984, 1982, 1980, 1979, 1976, 1975, 1973, 1970, 1965, 1962, 1960, 1959, 1956, 1955, 1954, 1951, 1950, 1946, 1945, 1940, 1938, 1933, 1932, 1928, 1926, 1925, 1920
313 15TH ST	2017, 2014, 2009, 2006, 2004, 2002, 2000, 1999, 1996, 1994, 1993, 1992, 1991, 1984, 1982, 1980, 1979, 1976, 1975, 1973, 1970, 1967, 1965, 1962, 1960, 1959, 1956, 1955, 1954, 1951, 1950, 1946, 1945, 1943, 1940, 1938, 1933, 1932, 1928, 1926, 1925, 1920
314 14TH ST	2017, 2014, 2009, 2006, 2004, 2002, 2000, 1999, 1996, 1994, 1993, 1992, 1991, 1986, 1984, 1982, 1980, 1979, 1976, 1975, 1973, 1970, 1965, 1962, 1960, 1959, 1956, 1955, 1954, 1951, 1950, 1946, 1945, 1943, 1940, 1938, 1933, 1932, 1928, 1926, 1925
314 15TH ST	2017, 2014, 2009, 2004, 2002, 2000, 1999, 1994, 1993, 1986, 1984, 1982, 1979, 1976, 1973, 1965, 1960, 1959, 1956, 1954, 1951, 1950, 1946, 1940, 1933, 1932, 1928, 1926, 1925, 1920
314 15TH ST	2017, 2014, 2009, 2006, 2002, 2000, 1999, 1996, 1993, 1992, 1991, 1986, 1984, 1982, 1980, 1979, 1976, 1975, 1973, 1970, 1967, 1965, 1962, 1960, 1959, 1956, 1955, 1954, 1951, 1950, 1946, 1945, 1943, 1940, 1938, 1933, 1932, 1928, 1926, 1925, 1920
314 15THTE NMPLBAR	2017, 2014, 2009, 2006, 2004, 2002, 2000, 1999, 1996, 1994, 1993, 1992, 1991, 1986, 1984, 1982, 1980, 1979, 1976, 1975, 1973, 1970, 1967, 1965, 1962, 1960, 1959, 1956, 1955, 1954, 1951, 1946, 1945, 1943, 1940, 1938, 1933, 1932, 1928, 1926, 1925, 1920

FINDINGS

<u>Address Researched</u>	<u>Address Not Identified in Research Source</u>
314 17TH	2017, 2014, 2009, 2006, 2004, 2002, 2000, 1999, 1996, 1994, 1993, 1992, 1991, 1986, 1984, 1982, 1980, 1979, 1976, 1975, 1973, 1970, 1967, 1965, 1962, 1960, 1959, 1956, 1955, 1954, 1951, 1946, 1945, 1943, 1940, 1938, 1933, 1932, 1928, 1926, 1925, 1920
314 17TH AVE	2017, 2014, 2009, 2006, 2004, 2002, 2000, 1999, 1996, 1994, 1993, 1992, 1991, 1986, 1984, 1982, 1980, 1979, 1976, 1975, 1973, 1970, 1967, 1965, 1962, 1960, 1959, 1956, 1955, 1954, 1951, 1950, 1946, 1945, 1940, 1938, 1933, 1932, 1928, 1926, 1925, 1920
314 17TH HI GATE	2017, 2014, 2009, 2006, 2004, 2002, 2000, 1999, 1996, 1994, 1993, 1992, 1991, 1986, 1984, 1982, 1980, 1979, 1976, 1975, 1973, 1970, 1967, 1965, 1962, 1960, 1959, 1956, 1955, 1954, 1951, 1946, 1945, 1943, 1940, 1938, 1933, 1932, 1928, 1926, 1925, 1920
314 17TH ST	2017, 2014, 2009, 2004, 2002, 2000, 1999, 1996, 1994, 1993, 1984, 1982, 1979, 1976, 1973, 1965, 1960, 1959, 1956, 1954, 1951, 1950, 1946, 1940, 1932, 1926, 1920
314 17TH ST	2014, 2006, 2002, 2000, 1996, 1994, 1993, 1992, 1991, 1986, 1984, 1982, 1980, 1979, 1976, 1975, 1973, 1970, 1967, 1965, 1962, 1960, 1959, 1956, 1955, 1954, 1951, 1950, 1946, 1945, 1943, 1940, 1938, 1933, 1932, 1928, 1926, 1925, 1920
314 17TH TE MPLBAR	2017, 2014, 2009, 2006, 2004, 2002, 2000, 1999, 1996, 1994, 1993, 1992, 1991, 1986, 1984, 1982, 1980, 1979, 1976, 1975, 1973, 1970, 1967, 1965, 1962, 1960, 1959, 1956, 1955, 1954, 1951, 1946, 1945, 1943, 1940, 1938, 1933, 1932, 1928, 1926, 1925, 1920
315 14TH	2017, 2014, 2009, 2006, 2004, 2002, 2000, 1999, 1996, 1994, 1993, 1992, 1991, 1984, 1982, 1980, 1979, 1976, 1975, 1973, 1970, 1967, 1965, 1962, 1960, 1959, 1956, 1955, 1954, 1951, 1946, 1945, 1943, 1940, 1938, 1933, 1932, 1926, 1925, 1920
315 14TH AVE	2017, 2014, 2009, 2006, 2004, 2002, 2000, 1999, 1996, 1994, 1993, 1992, 1991, 1986, 1984, 1982, 1979, 1976, 1975, 1973, 1970, 1967, 1965, 1962, 1960, 1959, 1956, 1955, 1954, 1951, 1950, 1946, 1945, 1943, 1940, 1938, 1933, 1932, 1928, 1926, 1925, 1920
315 14TH ST	2017, 2014, 2009, 2004, 2002, 1999, 1994, 1993, 1984, 1982, 1979, 1976, 1973, 1965, 1960, 1959, 1956, 1954, 1951, 1950, 1946, 1940, 1933, 1932, 1928, 1926, 1920
315 14TH ST	2014, 2009, 2006, 2002, 2000, 1996, 1993, 1992, 1991, 1986, 1984, 1982, 1980, 1979, 1976, 1975, 1973, 1970, 1967, 1965, 1962, 1960, 1959, 1956, 1955, 1954, 1951, 1950, 1946, 1945, 1943, 1940, 1938, 1933, 1932, 1928, 1926, 1925, 1920
315 14TH TW INOAKS	2017, 2014, 2009, 2006, 2004, 2002, 2000, 1999, 1996, 1994, 1993, 1992, 1991, 1986, 1984, 1982, 1980, 1979, 1976, 1975, 1973, 1970, 1967, 1965, 1962, 1960, 1959, 1956, 1955, 1954, 1951, 1946, 1945, 1943, 1940, 1938, 1933, 1932, 1928, 1926, 1925, 1920
315 15TH	2017, 2014, 2009, 2006, 2004, 2002, 2000, 1999, 1996, 1994, 1993, 1992, 1991, 1986, 1984, 1982, 1980, 1979, 1976, 1975, 1973, 1970, 1967, 1965, 1962, 1960, 1959, 1956, 1955, 1954, 1951, 1946, 1945, 1943, 1940, 1938, 1933, 1932, 1928, 1926, 1925, 1920
315 15TH GL ENCORT 1	2017, 2014, 2009, 2006, 2004, 2002, 2000, 1999, 1996, 1994, 1993, 1992, 1991, 1986, 1984, 1982, 1980, 1979, 1976, 1975, 1973, 1970, 1967, 1965, 1962, 1960, 1959, 1956, 1955, 1954, 1951, 1946, 1945, 1943, 1940, 1938, 1933, 1932, 1928, 1926, 1925, 1920
315 15TH ST	2017, 2014, 2009, 2006, 2004, 2002, 2000, 1999, 1996, 1994, 1993, 1986, 1984, 1982, 1979, 1976, 1975, 1973, 1965, 1960, 1959, 1956, 1954, 1951, 1950, 1946, 1940, 1932, 1928, 1926, 1925, 1920

FINDINGS

Address Researched

Address Not Identified in Research Source

315 15TH ST	2017, 2014, 2009, 2006, 2002, 2000, 1999, 1996, 1993, 1992, 1991, 1986, 1984, 1982, 1980, 1979, 1976, 1975, 1973, 1970, 1967, 1965, 1962, 1960, 1959, 1956, 1955, 1954, 1951, 1950, 1946, 1945, 1943, 1940, 1938, 1933, 1932, 1928, 1926, 1925, 1920
315 15TH T	2017, 2014, 2009, 2006, 2004, 2002, 2000, 1999, 1996, 1994, 1993, 1992, 1991, 1986, 1984, 1982, 1980, 1979, 1976, 1975, 1973, 1970, 1967, 1965, 1962, 1960, 1959, 1956, 1955, 1954, 1951, 1946, 1945, 1943, 1940, 1938, 1933, 1932, 1928, 1926, 1925, 1920
315 15TH TW INOAKS	2017, 2014, 2009, 2006, 2004, 2002, 2000, 1999, 1996, 1994, 1993, 1992, 1991, 1986, 1984, 1982, 1980, 1979, 1976, 1975, 1973, 1970, 1967, 1965, 1962, 1960, 1959, 1956, 1955, 1954, 1951, 1946, 1945, 1943, 1940, 1938, 1933, 1932, 1928, 1926, 1925, 1920
315 15THTE MPLBAR	2017, 2014, 2009, 2006, 2004, 2002, 2000, 1999, 1996, 1994, 1993, 1992, 1991, 1986, 1984, 1982, 1980, 1979, 1976, 1975, 1973, 1970, 1967, 1965, 1962, 1960, 1959, 1956, 1955, 1954, 1951, 1946, 1945, 1943, 1940, 1938, 1933, 1932, 1928, 1926, 1925, 1920
315 17TH ST	2017, 2014, 2009, 2006, 2004, 2002, 2000, 1999, 1996, 1994, 1993, 1992, 1991, 1986, 1984, 1982, 1980, 1979, 1976, 1975, 1973, 1970, 1967, 1965, 1962, 1960, 1959, 1956, 1955, 1954, 1951, 1950, 1946, 1945, 1940, 1938, 1933, 1932, 1928, 1926, 1925, 1920
316 14TH ST	2017, 2014, 2009, 2006, 2004, 2002, 1999, 1994, 1993, 1984, 1982, 1979, 1976, 1973, 1965, 1960, 1959, 1956, 1954, 1951, 1950, 1946, 1943, 1940, 1933, 1932, 1928, 1926, 1925, 1920
316 14TH ST	2009, 2006, 2002, 2000, 1996, 1994, 1993, 1992, 1991, 1986, 1984, 1982, 1980, 1979, 1976, 1975, 1973, 1970, 1967, 1965, 1962, 1960, 1959, 1956, 1955, 1954, 1951, 1950, 1946, 1945, 1943, 1940, 1938, 1933, 1932, 1928, 1926, 1925, 1920
316 15TH	2017, 2014, 2009, 2006, 2004, 2002, 2000, 1999, 1996, 1994, 1993, 1992, 1991, 1986, 1984, 1982, 1980, 1979, 1976, 1975, 1970, 1967, 1965, 1962, 1960, 1959, 1956, 1955, 1954, 1951, 1946, 1945, 1943, 1940, 1938, 1933, 1932, 1928, 1926, 1925, 1920
316 15TH ST	2017, 2014, 2009, 2006, 2004, 2002, 1999, 1994, 1993, 1991, 1984, 1982, 1979, 1976, 1973, 1965, 1962, 1960, 1959, 1956, 1954, 1951, 1950, 1946, 1940, 1938, 1932, 1928, 1926, 1925, 1920
316 15TH ST	2017, 2014, 2006, 2002, 2000, 1996, 1993, 1992, 1991, 1986, 1984, 1982, 1980, 1979, 1976, 1975, 1973, 1970, 1967, 1965, 1962, 1960, 1959, 1956, 1955, 1954, 1951, 1950, 1946, 1945, 1943, 1940, 1938, 1933, 1932, 1928, 1926, 1925, 1920
316 17TH	2017, 2014, 2009, 2006, 2004, 2002, 2000, 1999, 1996, 1994, 1993, 1992, 1991, 1986, 1984, 1982, 1980, 1979, 1976, 1975, 1973, 1970, 1967, 1965, 1962, 1960, 1959, 1956, 1955, 1954, 1951, 1946, 1945, 1943, 1940, 1938, 1933, 1932, 1928, 1926, 1925, 1920
316 17TH ST	2017, 2014, 2009, 2004, 2002, 1999, 1994, 1993, 1991, 1986, 1984, 1982, 1979, 1976, 1973, 1965, 1962, 1960, 1959, 1956, 1954, 1951, 1950, 1946, 1943, 1940, 1932, 1926, 1925, 1920
316 17TH ST	2006, 2002, 2000, 1999, 1996, 1993, 1992, 1991, 1986, 1984, 1982, 1980, 1979, 1976, 1975, 1973, 1970, 1967, 1965, 1962, 1960, 1959, 1956, 1955, 1954, 1951, 1950, 1946, 1945, 1943, 1940, 1938, 1933, 1932, 1928, 1926, 1925, 1920
316 17TH TE NIPLBAR	2017, 2014, 2009, 2006, 2004, 2002, 2000, 1999, 1996, 1994, 1993, 1992, 1991, 1986, 1984, 1982, 1980, 1979, 1976, 1975, 1973, 1970, 1967, 1965, 1962, 1960, 1959, 1956, 1955, 1954, 1951, 1946, 1945, 1943, 1940, 1938, 1933, 1932, 1928, 1926, 1925, 1920

FINDINGS

Address Researched

Address Not Identified in Research Source

317 14TH ST	2017, 2014, 2009, 2006, 2004, 2002, 2000, 1999, 1996, 1994, 1993, 1992, 1991, 1986, 1984, 1982, 1980, 1979, 1976, 1975, 1973, 1970, 1967, 1965, 1962, 1960, 1959, 1956, 1955, 1954, 1951, 1950, 1946, 1945, 1940, 1938, 1933, 1932, 1928, 1926, 1925, 1920
317 15TH ST	2017, 2014, 2009, 2006, 2004, 2002, 2000, 1999, 1996, 1994, 1993, 1992, 1986, 1984, 1982, 1980, 1979, 1976, 1975, 1973, 1970, 1967, 1965, 1962, 1960, 1959, 1956, 1955, 1954, 1951, 1950, 1946, 1940, 1938, 1933, 1932, 1928, 1926, 1925, 1920
317 17TH ST	2017, 2014, 2009, 2004, 2002, 2000, 1999, 1996, 1994, 1993, 1992, 1991, 1986, 1984, 1982, 1980, 1979, 1976, 1975, 1973, 1970, 1967, 1965, 1962, 1960, 1959, 1956, 1955, 1954, 1951, 1950, 1946, 1945, 1943, 1940, 1938, 1933, 1932, 1928, 1926, 1925, 1920
318 14TH ST	2017, 2014, 2009, 2006, 2004, 2002, 2000, 1999, 1996, 1994, 1993, 1992, 1991, 1986, 1984, 1982, 1980, 1979, 1976, 1975, 1973, 1970, 1967, 1965, 1962, 1960, 1959, 1956, 1955, 1954, 1951, 1950, 1946, 1945, 1943, 1940, 1938, 1933, 1932, 1928, 1926
318 15TH	2017, 2014, 2009, 2006, 2004, 2002, 2000, 1999, 1996, 1994, 1993, 1992, 1991, 1986, 1984, 1982, 1980, 1979, 1976, 1975, 1973, 1970, 1967, 1965, 1962, 1960, 1959, 1956, 1955, 1954, 1951, 1946, 1945, 1943, 1940, 1938, 1933, 1932, 1928, 1926, 1925, 1920
318 15TH ST	2017, 2014, 2009, 2006, 2004, 2002, 2000, 1999, 1996, 1994, 1993, 1992, 1991, 1984, 1982, 1979, 1976, 1973, 1965, 1960, 1959, 1956, 1954, 1951, 1950, 1946, 1940, 1938, 1933, 1932, 1928, 1926, 1925, 1920
318 15TH ST	2017, 2006, 2002, 2000, 1999, 1996, 1993, 1992, 1991, 1986, 1984, 1982, 1980, 1979, 1976, 1975, 1973, 1970, 1967, 1965, 1962, 1960, 1959, 1956, 1955, 1954, 1951, 1950, 1946, 1945, 1943, 1940, 1938, 1933, 1932, 1928, 1926, 1925, 1920
318 15TL	2017, 2014, 2009, 2006, 2004, 2002, 2000, 1999, 1996, 1994, 1993, 1992, 1991, 1986, 1984, 1982, 1980, 1979, 1976, 1975, 1973, 1970, 1967, 1965, 1962, 1960, 1959, 1956, 1955, 1954, 1951, 1946, 1945, 1943, 1940, 1938, 1933, 1932, 1928, 1926, 1925, 1920
318 17TH	2017, 2014, 2009, 2006, 2004, 2002, 2000, 1999, 1996, 1994, 1993, 1992, 1991, 1986, 1984, 1982, 1980, 1979, 1976, 1975, 1973, 1970, 1967, 1965, 1962, 1960, 1959, 1956, 1955, 1954, 1951, 1946, 1945, 1943, 1940, 1938, 1933, 1932, 1928, 1926, 1925, 1920
318 17TH GL ENCORT	2017, 2014, 2009, 2006, 2004, 2002, 2000, 1999, 1996, 1994, 1993, 1992, 1991, 1986, 1984, 1982, 1980, 1979, 1976, 1975, 1973, 1970, 1967, 1965, 1962, 1960, 1959, 1956, 1955, 1954, 1951, 1946, 1945, 1943, 1940, 1938, 1933, 1932, 1928, 1926, 1925, 1920
318 17TH ST	2017, 2014, 2009, 2004, 2002, 2000, 1999, 1994, 1993, 1991, 1986, 1984, 1982, 1979, 1976, 1973, 1965, 1960, 1959, 1956, 1955, 1954, 1951, 1950, 1946, 1940, 1932, 1926, 1920
318 17TH ST	2009, 2006, 2002, 2000, 1996, 1993, 1992, 1991, 1986, 1984, 1982, 1980, 1979, 1976, 1975, 1973, 1970, 1967, 1965, 1962, 1960, 1959, 1956, 1955, 1954, 1951, 1950, 1946, 1945, 1943, 1940, 1938, 1933, 1932, 1928, 1926, 1925, 1920
319 14TH	2017, 2014, 2009, 2006, 2004, 2002, 2000, 1999, 1996, 1994, 1993, 1992, 1991, 1984, 1982, 1980, 1979, 1976, 1975, 1973, 1970, 1967, 1965, 1962, 1960, 1959, 1956, 1955, 1954, 1951, 1946, 1945, 1943, 1940, 1938, 1933, 1932, 1928, 1926, 1925, 1920

FINDINGS

<u>Address Researched</u>	<u>Address Not Identified in Research Source</u>
319 14TH AVE	2017, 2014, 2009, 2006, 2004, 2002, 2000, 1999, 1996, 1994, 1993, 1992, 1991, 1986, 1984, 1982, 1980, 1979, 1976, 1975, 1973, 1970, 1967, 1965, 1962, 1960, 1959, 1956, 1955, 1954, 1951, 1950, 1946, 1945, 1943, 1940, 1938, 1932, 1928, 1926, 1925, 1920
319 14TH ST	2017, 2014, 2009, 2004, 2002, 1999, 1994, 1993, 1984, 1982, 1980, 1979, 1976, 1973, 1965, 1960, 1959, 1956, 1955, 1954, 1951, 1950, 1946, 1945, 1940, 1932, 1926
319 14TH ST	2017, 2006, 2002, 2000, 1996, 1993, 1992, 1991, 1986, 1984, 1982, 1980, 1979, 1976, 1975, 1973, 1970, 1967, 1965, 1962, 1960, 1959, 1956, 1955, 1954, 1951, 1950, 1946, 1945, 1943, 1940, 1938, 1933, 1932, 1928, 1926, 1925, 1920
320 14 ELI T HRK	2017, 2014, 2009, 2006, 2004, 2002, 2000, 1999, 1996, 1994, 1993, 1992, 1991, 1984, 1982, 1980, 1979, 1976, 1975, 1973, 1970, 1967, 1965, 1962, 1960, 1959, 1956, 1955, 1954, 1951, 1950, 1946, 1945, 1943, 1940, 1938, 1933, 1932, 1928, 1926, 1925, 1920
320 14TH AVE	2017, 2014, 2009, 2006, 2004, 2002, 2000, 1999, 1996, 1994, 1993, 1992, 1991, 1984, 1982, 1980, 1979, 1976, 1975, 1973, 1970, 1967, 1965, 1962, 1960, 1959, 1956, 1955, 1954, 1951, 1950, 1946, 1945, 1943, 1940, 1938, 1933, 1932, 1928, 1926, 1925, 1920
320 14TH ST	2017, 2014, 2009, 2006, 2004, 2002, 2000, 1999, 1996, 1994, 1993, 1992, 1991, 1986, 1984, 1982, 1980, 1979, 1976, 1975, 1973, 1970, 1967, 1965, 1962, 1960, 1959, 1956, 1955, 1954, 1951, 1950, 1946, 1945, 1940, 1938, 1933, 1932, 1926, 1920
320 17TH	2017, 2014, 2009, 2006, 2004, 2002, 2000, 1999, 1996, 1994, 1993, 1992, 1991, 1986, 1984, 1982, 1980, 1979, 1976, 1975, 1973, 1970, 1967, 1965, 1962, 1960, 1959, 1956, 1955, 1954, 1951, 1946, 1945, 1943, 1940, 1938, 1933, 1932, 1926, 1925, 1920
320 17TH ST	2017, 2014, 2009, 2004, 2002, 1999, 1994, 1993, 1984, 1982, 1979, 1976, 1973, 1965, 1960, 1959, 1956, 1954, 1951, 1950, 1946, 1940, 1933, 1932, 1926, 1920
320 17TH ST	2006, 2002, 2000, 1996, 1993, 1992, 1991, 1986, 1984, 1982, 1980, 1979, 1976, 1975, 1973, 1970, 1967, 1965, 1962, 1960, 1959, 1956, 1955, 1954, 1951, 1950, 1946, 1945, 1943, 1940, 1938, 1933, 1932, 1928, 1926, 1925, 1920
320 17TH TW LNOAKS	2017, 2014, 2009, 2006, 2004, 2002, 2000, 1999, 1996, 1994, 1993, 1992, 1991, 1986, 1984, 1982, 1980, 1979, 1976, 1975, 1973, 1970, 1967, 1965, 1962, 1960, 1959, 1956, 1955, 1954, 1951, 1946, 1945, 1943, 1940, 1938, 1933, 1932, 1928, 1926, 1925, 1920
321 17TH	2017, 2014, 2009, 2006, 2004, 2002, 2000, 1999, 1996, 1994, 1993, 1992, 1991, 1986, 1984, 1982, 1980, 1979, 1976, 1975, 1973, 1970, 1967, 1965, 1962, 1960, 1959, 1956, 1955, 1954, 1951, 1946, 1945, 1943, 1940, 1938, 1933, 1932, 1928, 1926, 1925, 1920
321 17TH ST	2017, 2014, 2009, 2006, 2004, 2002, 1999, 1994, 1993, 1984, 1982, 1979, 1976, 1975, 1973, 1965, 1960, 1959, 1956, 1954, 1951, 1950, 1946, 1945, 1943, 1940, 1938, 1933, 1932, 1928, 1926, 1925, 1920
321 17TH ST	2017, 2014, 2009, 2006, 2002, 2000, 1996, 1993, 1992, 1991, 1986, 1984, 1982, 1980, 1979, 1976, 1975, 1973, 1970, 1967, 1965, 1962, 1960, 1959, 1956, 1955, 1954, 1951, 1950, 1946, 1945, 1943, 1940, 1938, 1933, 1932, 1928, 1926, 1925, 1920
322 14TH	2017, 2014, 2009, 2006, 2004, 2002, 2000, 1999, 1996, 1994, 1993, 1992, 1986, 1984, 1982, 1980, 1979, 1976, 1975, 1973, 1970, 1967, 1965, 1962, 1960, 1959, 1956, 1955, 1954, 1951, 1946, 1945, 1943, 1940, 1938, 1933, 1932, 1928, 1926, 1925, 1920

FINDINGS

<u>Address Researched</u>	<u>Address Not Identified in Research Source</u>
326 14TH ST	2017, 2014, 2009, 2006, 2004, 2002, 2000, 1999, 1996, 1994, 1993, 1992, 1991, 1986, 1984, 1982, 1980, 1979, 1976, 1975, 1973, 1970, 1967, 1965, 1962, 1960, 1959, 1956, 1955, 1954, 1951, 1950, 1946, 1945, 1943, 1940, 1932, 1926
326 15TH ST	2017, 2014, 2009, 2004, 2002, 1999, 1996, 1994, 1993, 1992, 1991, 1986, 1984, 1982, 1980, 1979, 1976, 1975, 1973, 1970, 1967, 1965, 1962, 1960, 1959, 1956, 1955, 1954, 1951, 1950, 1946, 1945, 1943, 1940, 1938, 1933, 1932, 1928, 1926, 1925, 1920
326 15TH ST	2017, 2014, 2009, 2006, 2002, 2000, 1999, 1996, 1994, 1993, 1992, 1991, 1986, 1984, 1982, 1980, 1979, 1976, 1975, 1973, 1970, 1967, 1965, 1962, 1960, 1959, 1956, 1955, 1954, 1951, 1950, 1946, 1945, 1943, 1940, 1938, 1933, 1932, 1928, 1926, 1925, 1920
327 14TH	2017, 2014, 2009, 2006, 2004, 2002, 2000, 1999, 1996, 1994, 1993, 1992, 1986, 1984, 1982, 1980, 1979, 1976, 1975, 1973, 1970, 1967, 1965, 1962, 1960, 1959, 1956, 1955, 1954, 1951, 1946, 1945, 1943, 1940, 1938, 1933, 1932, 1928, 1926, 1925, 1920
327 14TH ST	2017, 2014, 2009, 2004, 2002, 2000, 1999, 1994, 1993, 1991, 1984, 1979, 1976, 1975, 1973, 1965, 1960, 1959, 1956, 1954, 1951, 1950, 1946, 1943, 1940, 1932, 1926
327 14TH ST	2017, 2014, 2009, 2006, 2002, 2000, 1996, 1994, 1993, 1992, 1991, 1986, 1984, 1982, 1980, 1979, 1976, 1975, 1973, 1970, 1967, 1965, 1962, 1960, 1959, 1956, 1955, 1954, 1951, 1950, 1946, 1945, 1943, 1940, 1938, 1933, 1932, 1928, 1926, 1925, 1920
327 15TH HI GATE	2017, 2014, 2009, 2006, 2004, 2002, 2000, 1999, 1996, 1994, 1993, 1992, 1991, 1986, 1984, 1982, 1980, 1979, 1976, 1975, 1973, 1970, 1967, 1965, 1962, 1960, 1959, 1956, 1955, 1954, 1951, 1946, 1945, 1943, 1940, 1938, 1933, 1932, 1928, 1926, 1925, 1920
327 15TH ST	2017, 2014, 2009, 2006, 2004, 2002, 2000, 1999, 1996, 1994, 1993, 1992, 1991, 1986, 1984, 1982, 1980, 1979, 1976, 1975, 1973, 1970, 1967, 1965, 1962, 1960, 1959, 1956, 1954, 1951, 1950, 1946, 1945, 1940, 1933, 1932, 1926, 1925, 1920
327 15TH ST	2014, 2009, 2006, 2002, 2000, 1999, 1996, 1993, 1992, 1991, 1986, 1984, 1982, 1980, 1979, 1976, 1975, 1973, 1970, 1967, 1965, 1962, 1960, 1959, 1956, 1955, 1954, 1951, 1950, 1946, 1945, 1943, 1940, 1938, 1933, 1932, 1928, 1926, 1925, 1920
327 17TH	2017, 2014, 2009, 2006, 2004, 2002, 2000, 1999, 1996, 1994, 1993, 1992, 1991, 1986, 1984, 1982, 1980, 1979, 1976, 1975, 1973, 1970, 1967, 1965, 1962, 1960, 1959, 1956, 1955, 1954, 1951, 1946, 1945, 1943, 1940, 1938, 1933, 1932, 1928, 1926, 1925, 1920
327 17TH ST	2017, 2014, 2009, 2006, 2004, 2002, 1999, 1994, 1993, 1991, 1986, 1984, 1982, 1979, 1976, 1973, 1960, 1959, 1956, 1955, 1954, 1951, 1950, 1946, 1940, 1932, 1928, 1926, 1925, 1920
327 17TH ST	2014, 2009, 2006, 2002, 2000, 1996, 1993, 1992, 1991, 1986, 1984, 1982, 1980, 1979, 1976, 1975, 1973, 1970, 1967, 1965, 1962, 1960, 1959, 1956, 1955, 1954, 1951, 1950, 1946, 1945, 1943, 1940, 1938, 1933, 1932, 1928, 1926, 1925, 1920
328 14TH ST	2009, 2006, 2002, 2000, 1996, 1993, 1992, 1991, 1986, 1984, 1982, 1980, 1979, 1976, 1975, 1973, 1970, 1967, 1965, 1962, 1960, 1959, 1956, 1955, 1954, 1951, 1950, 1946, 1945, 1943, 1940, 1938, 1933, 1932, 1928, 1926, 1925, 1920
328 14TH ST	2017, 2014, 2009, 2006, 2004, 2002, 1999, 1994, 1993, 1984, 1982, 1980, 1979, 1976, 1973, 1965, 1960, 1959, 1956, 1954, 1951, 1950, 1946, 1940, 1938, 1933, 1932, 1928, 1926, 1925, 1920

FINDINGS

<u>Address Researched</u>	<u>Address Not Identified in Research Source</u>
328 15TH ST	2017, 2014, 2009, 2004, 2002, 1999, 1994, 1993, 1991, 1986, 1984, 1982, 1980, 1979, 1976, 1975, 1973, 1970, 1967, 1965, 1962, 1960, 1959, 1956, 1955, 1954, 1951, 1950, 1946, 1945, 1943, 1940, 1938, 1933, 1932, 1928, 1926, 1925, 1920
328 15TH ST	2006, 2002, 2000, 1996, 1993, 1992, 1991, 1986, 1984, 1982, 1980, 1979, 1976, 1975, 1973, 1970, 1967, 1965, 1962, 1960, 1959, 1956, 1955, 1954, 1951, 1950, 1946, 1945, 1943, 1940, 1938, 1933, 1932, 1928, 1926, 1925, 1920
329 15TH	2017, 2014, 2009, 2006, 2004, 2002, 2000, 1999, 1996, 1994, 1993, 1992, 1991, 1986, 1984, 1982, 1980, 1979, 1976, 1975, 1973, 1970, 1967, 1965, 1962, 1960, 1959, 1956, 1955, 1954, 1951, 1946, 1945, 1943, 1940, 1938, 1933, 1932, 1928, 1926, 1925, 1920
329 15TH AVE	2017, 2014, 2009, 2006, 2004, 2002, 2000, 1999, 1996, 1994, 1993, 1992, 1991, 1984, 1982, 1980, 1979, 1976, 1975, 1973, 1970, 1967, 1965, 1962, 1960, 1959, 1956, 1955, 1954, 1951, 1950, 1946, 1945, 1943, 1940, 1938, 1933, 1932, 1928, 1926, 1925, 1920
329 15TH ST	2017, 2014, 2009, 2006, 2004, 2002, 1999, 1994, 1993, 1984, 1982, 1979, 1976, 1973, 1965, 1960, 1959, 1956, 1954, 1951, 1950, 1946, 1940, 1932, 1926, 1925, 1920
329 15TH ST	2017, 2014, 2009, 2006, 2004, 2002, 2000, 1996, 1993, 1992, 1991, 1986, 1984, 1982, 1980, 1979, 1976, 1975, 1973, 1970, 1967, 1965, 1962, 1960, 1959, 1956, 1955, 1954, 1951, 1950, 1946, 1945, 1943, 1940, 1938, 1933, 1932, 1928, 1926, 1925, 1920
329 17TH ST	2017, 2014, 2009, 2006, 2004, 2002, 2000, 1999, 1996, 1993, 1992, 1991, 1986, 1984, 1982, 1980, 1979, 1976, 1975, 1973, 1970, 1967, 1965, 1962, 1960, 1959, 1956, 1955, 1954, 1951, 1950, 1946, 1945, 1943, 1940, 1938, 1933, 1932, 1928, 1926, 1925, 1920
329 17TH ST	2017, 2014, 2009, 2004, 2002, 2000, 1999, 1996, 1994, 1993, 1991, 1984, 1982, 1979, 1976, 1975, 1973, 1965, 1960, 1959, 1956, 1954, 1951, 1950, 1946, 1940, 1932, 1928, 1926, 1925, 1920
330 14TH ST	2017, 2014, 2009, 2006, 2004, 2002, 2000, 1999, 1996, 1994, 1993, 1992, 1991, 1986, 1984, 1982, 1980, 1979, 1976, 1973, 1965, 1962, 1960, 1959, 1956, 1954, 1951, 1950, 1946, 1940, 1938, 1933, 1932, 1928, 1926, 1925, 1920
330 15TH	2017, 2014, 2009, 2006, 2004, 2002, 2000, 1999, 1996, 1994, 1993, 1992, 1991, 1986, 1984, 1982, 1980, 1979, 1976, 1975, 1973, 1970, 1967, 1965, 1962, 1960, 1959, 1956, 1955, 1954, 1951, 1946, 1945, 1943, 1940, 1938, 1933, 1932, 1928, 1926, 1925, 1920
330 15TH AVE	2017, 2014, 2009, 2006, 2004, 2002, 2000, 1999, 1996, 1994, 1993, 1992, 1991, 1986, 1984, 1982, 1980, 1979, 1976, 1975, 1973, 1970, 1967, 1965, 1962, 1960, 1959, 1956, 1955, 1954, 1951, 1950, 1946, 1945, 1940, 1938, 1933, 1932, 1928, 1926, 1925, 1920
330 15TH ST	2017, 2014, 2009, 2004, 2002, 1999, 1994, 1993, 1992, 1984, 1982, 1979, 1976, 1973, 1965, 1960, 1959, 1956, 1954, 1951, 1950, 1946, 1940, 1932, 1928, 1926, 1925, 1920
330 15TH ST	2009, 2006, 2002, 2000, 1996, 1993, 1992, 1991, 1986, 1984, 1982, 1980, 1979, 1976, 1975, 1973, 1970, 1967, 1965, 1962, 1960, 1959, 1956, 1955, 1954, 1951, 1950, 1946, 1945, 1943, 1940, 1938, 1933, 1932, 1928, 1926, 1925, 1920
330 15TH TW INOAKS	2017, 2014, 2009, 2006, 2004, 2002, 2000, 1999, 1996, 1994, 1993, 1992, 1991, 1986, 1984, 1982, 1980, 1979, 1976, 1975, 1973, 1970, 1967, 1965, 1962, 1960, 1959, 1956, 1955, 1954, 1951, 1946, 1945, 1943, 1940, 1938, 1933, 1932, 1928, 1926, 1925, 1920

FINDINGS

Address Researched

Address Not Identified in Research Source

331 15TH	2017, 2014, 2009, 2006, 2004, 2002, 2000, 1999, 1996, 1994, 1993, 1992, 1991, 1986, 1984, 1982, 1980, 1979, 1976, 1975, 1973, 1970, 1967, 1965, 1962, 1960, 1959, 1956, 1955, 1954, 1951, 1946, 1945, 1943, 1940, 1938, 1933, 1932, 1926, 1925, 1920
331 15TH ST	2017, 2014, 2009, 2004, 2002, 2000, 1999, 1994, 1993, 1984, 1982, 1979, 1976, 1975, 1973, 1965, 1962, 1960, 1959, 1956, 1954, 1951, 1950, 1946, 1943, 1940, 1938, 1932, 1926, 1925, 1920
331 15TH ST	2009, 2006, 2002, 2000, 1999, 1996, 1993, 1992, 1991, 1986, 1984, 1982, 1980, 1979, 1976, 1975, 1973, 1970, 1967, 1965, 1962, 1960, 1959, 1956, 1955, 1954, 1951, 1950, 1946, 1945, 1943, 1940, 1938, 1933, 1932, 1928, 1926, 1925, 1920
331 17TH ST	2009, 2006, 2004, 2002, 2000, 1999, 1996, 1993, 1992, 1991, 1986, 1984, 1982, 1980, 1979, 1976, 1975, 1973, 1970, 1967, 1965, 1962, 1960, 1959, 1956, 1955, 1954, 1951, 1950, 1946, 1945, 1943, 1940, 1938, 1933, 1932, 1928, 1926, 1925, 1920
331 17TH ST	2017, 2014, 2009, 2006, 2004, 2002, 2000, 1999, 1996, 1994, 1993, 1986, 1984, 1982, 1980, 1979, 1976, 1975, 1973, 1970, 1967, 1965, 1962, 1960, 1959, 1956, 1955, 1954, 1951, 1950, 1946, 1943, 1940, 1932, 1926, 1925, 1920
332 15TH	2017, 2014, 2009, 2006, 2004, 2002, 2000, 1999, 1996, 1994, 1993, 1992, 1991, 1986, 1984, 1982, 1980, 1979, 1976, 1975, 1973, 1970, 1967, 1965, 1962, 1960, 1959, 1956, 1955, 1954, 1951, 1946, 1945, 1943, 1940, 1938, 1933, 1932, 1928, 1926, 1925, 1920
332 15TH ST	2017, 2014, 2009, 2006, 2004, 2002, 1999, 1994, 1993, 1984, 1982, 1980, 1979, 1976, 1975, 1973, 1965, 1960, 1959, 1956, 1954, 1951, 1950, 1946, 1943, 1940, 1938, 1933, 1932, 1928, 1926, 1925, 1920
332 15TH ST	2017, 2014, 2009, 2006, 2004, 2002, 2000, 1999, 1996, 1993, 1992, 1991, 1986, 1984, 1982, 1980, 1979, 1976, 1975, 1973, 1970, 1967, 1965, 1962, 1960, 1959, 1956, 1955, 1954, 1951, 1950, 1946, 1945, 1943, 1940, 1938, 1933, 1932, 1928, 1926, 1925, 1920
333 15TH	2017, 2014, 2009, 2006, 2004, 2002, 2000, 1999, 1996, 1994, 1993, 1992, 1991, 1986, 1984, 1982, 1980, 1979, 1976, 1975, 1973, 1970, 1967, 1965, 1962, 1960, 1959, 1956, 1955, 1954, 1951, 1946, 1945, 1943, 1940, 1938, 1933, 1932, 1928, 1926, 1925, 1920
333 15TH ST	2017, 2014, 2009, 2006, 2004, 2002, 2000, 1999, 1996, 1994, 1993, 1992, 1991, 1986, 1984, 1982, 1980, 1979, 1976, 1975, 1973, 1967, 1965, 1960, 1959, 1956, 1955, 1954, 1951, 1950, 1946, 1940, 1932, 1926, 1925, 1920
333 17TH	2017, 2014, 2009, 2006, 2004, 2002, 2000, 1999, 1996, 1994, 1993, 1992, 1991, 1986, 1984, 1982, 1980, 1979, 1976, 1975, 1973, 1970, 1967, 1965, 1962, 1960, 1959, 1956, 1955, 1954, 1951, 1946, 1945, 1943, 1940, 1938, 1933, 1932, 1926, 1925, 1920
333 17TH HI GATE	2017, 2014, 2009, 2006, 2004, 2002, 2000, 1999, 1996, 1994, 1993, 1992, 1991, 1986, 1984, 1982, 1980, 1979, 1976, 1975, 1973, 1970, 1967, 1965, 1962, 1960, 1959, 1956, 1955, 1954, 1951, 1946, 1945, 1943, 1940, 1938, 1933, 1932, 1928, 1926, 1925, 1920
333 17TH ST	2017, 2014, 2009, 2004, 2002, 1999, 1994, 1993, 1991, 1986, 1984, 1982, 1979, 1976, 1973, 1965, 1960, 1959, 1956, 1954, 1951, 1950, 1946, 1940, 1932, 1928, 1926, 1925, 1920
333 17TH ST	2006, 2002, 2000, 1996, 1994, 1993, 1992, 1991, 1986, 1984, 1982, 1980, 1979, 1976, 1975, 1973, 1970, 1967, 1965, 1962, 1960, 1959, 1956, 1955, 1954, 1951, 1950, 1946, 1945, 1943, 1940, 1938, 1933, 1932, 1928, 1926, 1925, 1920

FINDINGS

<u>Address Researched</u>	<u>Address Not Identified in Research Source</u>
337 17TH OAKLAND	2017, 2014, 2009, 2006, 2004, 2002, 2000, 1999, 1996, 1994, 1993, 1992, 1991, 1986, 1984, 1982, 1980, 1979, 1975, 1973, 1970, 1967, 1965, 1962, 1960, 1959, 1956, 1955, 1954, 1951, 1950, 1946, 1945, 1943, 1940, 1938, 1933, 1932, 1928, 1926, 1925, 1920
337 17TH ST	2017, 2014, 2009, 2004, 2002, 1999, 1994, 1993, 1984, 1979, 1976, 1973, 1965, 1960, 1959, 1956, 1954, 1951, 1950, 1946, 1940, 1932, 1926, 1925, 1920
337 17TH ST	2006, 2002, 2000, 1996, 1993, 1992, 1991, 1986, 1984, 1982, 1980, 1979, 1976, 1975, 1973, 1970, 1967, 1965, 1962, 1960, 1959, 1956, 1955, 1954, 1951, 1950, 1946, 1945, 1943, 1940, 1938, 1933, 1932, 1928, 1926, 1925, 1920
337 17TH TE MPLBAR	2017, 2014, 2009, 2006, 2004, 2002, 2000, 1999, 1996, 1994, 1993, 1992, 1991, 1986, 1984, 1982, 1980, 1979, 1976, 1975, 1973, 1970, 1967, 1965, 1962, 1960, 1959, 1956, 1955, 1954, 1951, 1946, 1945, 1943, 1940, 1938, 1933, 1932, 1928, 1926, 1925, 1920
337 17TH4 ST	2017, 2014, 2009, 2006, 2004, 2002, 2000, 1999, 1996, 1994, 1993, 1992, 1991, 1986, 1984, 1982, 1980, 1979, 1976, 1973, 1970, 1967, 1965, 1962, 1960, 1959, 1956, 1955, 1954, 1951, 1950, 1946, 1945, 1943, 1940, 1938, 1933, 1932, 1928, 1926, 1925, 1920
337 17THTE MPLBAR	2017, 2014, 2009, 2006, 2004, 2002, 2000, 1999, 1996, 1994, 1993, 1992, 1991, 1986, 1984, 1982, 1980, 1979, 1976, 1975, 1973, 1970, 1967, 1965, 1962, 1960, 1959, 1956, 1955, 1954, 1951, 1946, 1945, 1943, 1940, 1938, 1933, 1932, 1928, 1926, 1925, 1920
339 15TH	2017, 2014, 2009, 2006, 2004, 2002, 2000, 1999, 1996, 1994, 1993, 1992, 1991, 1986, 1984, 1982, 1980, 1979, 1976, 1975, 1973, 1970, 1967, 1965, 1962, 1960, 1959, 1956, 1955, 1954, 1951, 1946, 1945, 1943, 1940, 1938, 1933, 1932, 1926, 1925, 1920
339 15TH HI GATE	2017, 2014, 2009, 2006, 2004, 2002, 2000, 1999, 1996, 1994, 1993, 1992, 1991, 1986, 1984, 1982, 1980, 1979, 1976, 1975, 1973, 1970, 1967, 1965, 1962, 1960, 1959, 1956, 1955, 1954, 1951, 1946, 1945, 1943, 1940, 1938, 1933, 1932, 1928, 1926, 1925, 1920
339 15TH ST	2017, 2014, 2009, 2004, 2002, 1999, 1994, 1993, 1984, 1982, 1979, 1976, 1973, 1965, 1960, 1959, 1956, 1954, 1951, 1950, 1946, 1940, 1932, 1926, 1925, 1920
339 15TH ST	2006, 2002, 2000, 1996, 1993, 1992, 1991, 1986, 1984, 1982, 1980, 1979, 1976, 1975, 1973, 1970, 1967, 1965, 1962, 1960, 1959, 1956, 1955, 1954, 1951, 1950, 1946, 1945, 1943, 1940, 1938, 1933, 1932, 1928, 1926, 1925, 1920
339 17TH	2017, 2014, 2009, 2006, 2004, 2002, 2000, 1999, 1996, 1994, 1993, 1992, 1991, 1986, 1984, 1982, 1980, 1979, 1976, 1975, 1973, 1970, 1967, 1965, 1962, 1960, 1959, 1956, 1955, 1954, 1951, 1946, 1945, 1943, 1940, 1938, 1933, 1932, 1928, 1926, 1925, 1920
339 17TH AVE	2017, 2014, 2009, 2006, 2004, 2002, 2000, 1999, 1996, 1994, 1993, 1992, 1991, 1986, 1982, 1980, 1979, 1976, 1975, 1973, 1970, 1967, 1965, 1962, 1960, 1959, 1956, 1955, 1954, 1951, 1950, 1946, 1945, 1943, 1940, 1938, 1933, 1932, 1928, 1926, 1925, 1920
339 17TH OAKLAND ST	2017, 2014, 2009, 2006, 2004, 2002, 2000, 1999, 1996, 1994, 1993, 1992, 1991, 1984, 1982, 1980, 1979, 1976, 1975, 1973, 1970, 1967, 1965, 1962, 1960, 1959, 1956, 1955, 1954, 1951, 1950, 1946, 1945, 1943, 1940, 1938, 1933, 1932, 1928, 1926, 1925, 1920
339 17TH ST	2017, 2014, 2009, 2004, 2002, 1999, 1994, 1993, 1986, 1984, 1982, 1979, 1976, 1973, 1965, 1960, 1959, 1956, 1954, 1951, 1950, 1946, 1940, 1932, 1926, 1925, 1920

FINDINGS

Address Researched

Address Not Identified in Research Source

339 17TH ST	2006, 2002, 2000, 1996, 1993, 1992, 1991, 1986, 1984, 1982, 1980, 1979, 1976, 1975, 1973, 1970, 1967, 1965, 1962, 1960, 1959, 1956, 1955, 1954, 1951, 1950, 1946, 1945, 1943, 1940, 1938, 1933, 1932, 1928, 1926, 1925, 1920
340 17TH ST	2017, 2014, 2009, 2006, 2004, 2002, 2000, 1999, 1996, 1994, 1993, 1992, 1991, 1986, 1984, 1982, 1980, 1979, 1976, 1975, 1973, 1970, 1967, 1965, 1962, 1960, 1959, 1956, 1955, 1954, 1951, 1950, 1946, 1945, 1940, 1938, 1933, 1932, 1928, 1926, 1925, 1920
341 15TH ST	2017, 2014, 2009, 2004, 2002, 1999, 1996, 1994, 1993, 1992, 1984, 1982, 1979, 1976, 1973, 1970, 1965, 1960, 1959, 1956, 1954, 1951, 1950, 1946, 1940, 1933, 1932, 1928, 1926, 1925, 1920
341 15TH ST	2006, 2002, 2000, 1996, 1994, 1993, 1992, 1991, 1986, 1984, 1982, 1980, 1979, 1976, 1975, 1973, 1970, 1967, 1965, 1962, 1960, 1959, 1956, 1955, 1954, 1951, 1950, 1946, 1945, 1943, 1940, 1938, 1933, 1932, 1928, 1926, 1925, 1920
341 15TH TW INOAKS	2017, 2014, 2009, 2006, 2004, 2002, 2000, 1999, 1996, 1994, 1993, 1992, 1991, 1986, 1984, 1982, 1980, 1979, 1976, 1975, 1973, 1970, 1967, 1965, 1962, 1960, 1959, 1956, 1955, 1954, 1951, 1946, 1945, 1943, 1940, 1938, 1933, 1932, 1928, 1926, 1925, 1920
341 17TH	2017, 2014, 2009, 2006, 2004, 2002, 2000, 1999, 1996, 1994, 1993, 1992, 1991, 1986, 1984, 1982, 1980, 1979, 1976, 1975, 1973, 1970, 1967, 1965, 1962, 1960, 1959, 1956, 1955, 1954, 1951, 1946, 1945, 1943, 1940, 1938, 1933, 1932, 1928, 1926, 1925, 1920
341 17TH HI GATE	2017, 2014, 2009, 2006, 2004, 2002, 2000, 1999, 1996, 1994, 1993, 1992, 1991, 1986, 1984, 1982, 1980, 1979, 1976, 1975, 1973, 1970, 1967, 1965, 1962, 1960, 1959, 1956, 1955, 1954, 1951, 1946, 1945, 1943, 1940, 1938, 1933, 1932, 1928, 1926, 1925, 1920
341 17TH ST	2017, 2014, 2009, 2006, 2004, 2002, 1999, 1994, 1993, 1984, 1982, 1979, 1976, 1975, 1973, 1967, 1965, 1960, 1959, 1956, 1954, 1951, 1950, 1946, 1943, 1940, 1933, 1932, 1928, 1926, 1925, 1920
341 17TH ST	2014, 2009, 2006, 2002, 2000, 1996, 1993, 1992, 1991, 1986, 1984, 1982, 1980, 1979, 1976, 1975, 1973, 1970, 1967, 1965, 1962, 1960, 1959, 1956, 1955, 1954, 1951, 1950, 1946, 1945, 1943, 1940, 1938, 1933, 1932, 1928, 1926, 1925, 1920
341 17TH TENPLBAR	2017, 2014, 2009, 2006, 2004, 2002, 2000, 1999, 1996, 1994, 1993, 1992, 1991, 1986, 1984, 1982, 1980, 1979, 1976, 1975, 1973, 1970, 1967, 1965, 1962, 1960, 1959, 1956, 1955, 1954, 1951, 1946, 1945, 1943, 1940, 1938, 1933, 1932, 1928, 1926, 1925, 1920
341 17TI	2017, 2014, 2009, 2006, 2004, 2002, 2000, 1999, 1996, 1994, 1993, 1992, 1991, 1986, 1984, 1982, 1980, 1979, 1976, 1975, 1973, 1970, 1967, 1965, 1962, 1960, 1959, 1956, 1955, 1954, 1951, 1946, 1945, 1943, 1940, 1938, 1933, 1932, 1928, 1926, 1925, 1920
341 17TL	2017, 2014, 2009, 2006, 2004, 2002, 2000, 1999, 1996, 1994, 1993, 1992, 1991, 1986, 1984, 1982, 1980, 1979, 1976, 1975, 1973, 1970, 1967, 1965, 1962, 1960, 1959, 1956, 1955, 1954, 1951, 1946, 1945, 1943, 1940, 1938, 1933, 1932, 1928, 1926, 1925, 1920
343 15TH ST	2017, 2014, 2009, 2004, 2002, 1999, 1994, 1993, 1984, 1982, 1979, 1976, 1975, 1973, 1965, 1962, 1960, 1959, 1956, 1955, 1954, 1951, 1950, 1946, 1945, 1940, 1938, 1932, 1928, 1926, 1925, 1920
343 15TH ST	2006, 2002, 2000, 1996, 1993, 1992, 1991, 1986, 1984, 1982, 1980, 1979, 1976, 1975, 1973, 1970, 1967, 1965, 1962, 1960, 1959, 1956, 1955, 1954, 1951, 1950, 1946, 1945, 1943, 1940, 1938, 1933, 1932, 1928, 1926, 1925, 1920

FINDINGS

<u>Address Researched</u>	<u>Address Not Identified in Research Source</u>
344 15TH ST	2017, 2014, 2009, 2006, 2004, 2002, 2000, 1999, 1996, 1994, 1993, 1992, 1991, 1986, 1984, 1982, 1980, 1979, 1976, 1975, 1973, 1970, 1967, 1965, 1962, 1960, 1959, 1956, 1955, 1954, 1951, 1950, 1946, 1945, 1940, 1938, 1932, 1928, 1926, 1925, 1920
345 15TH	2017, 2014, 2009, 2006, 2004, 2002, 2000, 1999, 1996, 1994, 1993, 1992, 1991, 1986, 1984, 1982, 1980, 1979, 1976, 1975, 1973, 1970, 1967, 1965, 1962, 1960, 1959, 1956, 1955, 1954, 1951, 1946, 1945, 1943, 1940, 1938, 1933, 1932, 1928, 1926, 1925, 1920
345 15TH ST	2017, 2014, 2009, 2006, 2004, 2002, 1999, 1994, 1993, 1984, 1982, 1980, 1979, 1976, 1975, 1973, 1970, 1965, 1960, 1959, 1956, 1955, 1954, 1951, 1950, 1946, 1943, 1940, 1938, 1933, 1932, 1928, 1926, 1925, 1920
345 15TH ST	2017, 2014, 2006, 2002, 2000, 1996, 1993, 1992, 1991, 1986, 1984, 1982, 1980, 1979, 1976, 1975, 1973, 1970, 1967, 1965, 1962, 1960, 1959, 1956, 1955, 1954, 1951, 1950, 1946, 1945, 1943, 1940, 1938, 1933, 1932, 1928, 1926, 1925, 1920
345 15TH TW INOAKS	2017, 2014, 2009, 2006, 2004, 2002, 2000, 1999, 1996, 1994, 1993, 1992, 1991, 1986, 1984, 1982, 1980, 1979, 1976, 1975, 1973, 1970, 1967, 1965, 1962, 1960, 1959, 1956, 1955, 1954, 1951, 1946, 1945, 1943, 1940, 1938, 1933, 1932, 1928, 1926, 1925, 1920
345 15TI	2017, 2014, 2009, 2006, 2004, 2002, 2000, 1999, 1996, 1994, 1993, 1992, 1986, 1984, 1982, 1980, 1979, 1976, 1975, 1973, 1970, 1967, 1965, 1962, 1960, 1959, 1956, 1955, 1954, 1951, 1950, 1946, 1945, 1943, 1940, 1938, 1933, 1932, 1928, 1926, 1925, 1920
347 15T	2017, 2014, 2009, 2006, 2004, 2002, 2000, 1999, 1996, 1994, 1993, 1992, 1991, 1986, 1984, 1982, 1980, 1979, 1976, 1975, 1973, 1970, 1967, 1965, 1962, 1960, 1959, 1956, 1955, 1954, 1951, 1946, 1945, 1943, 1940, 1938, 1933, 1932, 1928, 1926, 1925, 1920
347 15TH ST	2017, 2014, 2009, 2006, 2004, 2002, 2000, 1999, 1996, 1994, 1993, 1992, 1991, 1984, 1982, 1979, 1976, 1973, 1965, 1960, 1959, 1956, 1954, 1951, 1950, 1946, 1940, 1938, 1933, 1932, 1928, 1926, 1925, 1920
347 15TH ST	2017, 2014, 2009, 2006, 2002, 2000, 1999, 1996, 1993, 1992, 1991, 1986, 1984, 1982, 1980, 1979, 1976, 1975, 1973, 1970, 1967, 1965, 1962, 1960, 1959, 1956, 1955, 1954, 1951, 1950, 1946, 1945, 1943, 1940, 1938, 1933, 1932, 1928, 1926, 1925, 1920
349 15TH ST	2006, 2002, 2000, 1999, 1996, 1994, 1993, 1992, 1991, 1986, 1984, 1982, 1980, 1979, 1976, 1975, 1973, 1970, 1967, 1965, 1962, 1960, 1959, 1956, 1955, 1954, 1951, 1950, 1946, 1945, 1943, 1940, 1938, 1933, 1932, 1928, 1926, 1925, 1920
349 15TH ST	2017, 2014, 2009, 2004, 2002, 2000, 1999, 1996, 1994, 1993, 1992, 1991, 1986, 1984, 1982, 1980, 1979, 1976, 1975, 1973, 1970, 1967, 1965, 1962, 1960, 1959, 1956, 1955, 1954, 1951, 1950, 1946, 1945, 1943, 1940, 1938, 1933, 1932, 1928, 1926, 1925, 1920
350 17TH	2017, 2014, 2009, 2006, 2004, 2002, 2000, 1999, 1996, 1994, 1993, 1992, 1991, 1986, 1984, 1982, 1980, 1979, 1976, 1975, 1973, 1970, 1967, 1965, 1962, 1960, 1959, 1956, 1955, 1954, 1951, 1946, 1945, 1943, 1940, 1938, 1933, 1932, 1926, 1925, 1920
350 17TH ST	2017, 2014, 2009, 2004, 2002, 1999, 1994, 1993, 1984, 1982, 1979, 1976, 1975, 1973, 1965, 1960, 1959, 1956, 1954, 1951, 1950, 1946, 1943, 1940, 1932, 1928, 1926, 1925, 1920
350 17TH ST	2006, 2002, 2000, 1996, 1993, 1992, 1991, 1986, 1984, 1982, 1980, 1979, 1976, 1975, 1973, 1970, 1967, 1965, 1962, 1960, 1959, 1956, 1955, 1954, 1951, 1950, 1946, 1945, 1943, 1940, 1938, 1933, 1932, 1928, 1926, 1925, 1920

FINDINGS

<u>Address Researched</u>	<u>Address Not Identified in Research Source</u>
351 15TH	2017, 2014, 2009, 2006, 2004, 2002, 2000, 1999, 1996, 1994, 1993, 1992, 1991, 1986, 1984, 1982, 1980, 1979, 1976, 1975, 1973, 1970, 1967, 1965, 1962, 1960, 1959, 1956, 1955, 1954, 1951, 1946, 1945, 1943, 1940, 1938, 1933, 1932, 1928, 1926, 1925, 1920
351 15TH ST	2017, 2014, 2009, 2004, 2002, 1999, 1996, 1994, 1993, 1979, 1976, 1973, 1965, 1962, 1960, 1959, 1956, 1954, 1951, 1950, 1946, 1945, 1940, 1938, 1933, 1932, 1928, 1926, 1925, 1920
351 15TH ST	2006, 2002, 2000, 1996, 1994, 1993, 1992, 1991, 1986, 1984, 1982, 1980, 1979, 1976, 1975, 1973, 1970, 1967, 1965, 1962, 1960, 1959, 1956, 1955, 1954, 1951, 1950, 1946, 1945, 1943, 1940, 1938, 1933, 1932, 1928, 1926, 1925, 1920
351 17TH	2017, 2014, 2009, 2006, 2004, 2002, 2000, 1999, 1996, 1994, 1993, 1992, 1991, 1986, 1984, 1982, 1980, 1979, 1976, 1975, 1973, 1970, 1967, 1965, 1962, 1960, 1959, 1956, 1955, 1954, 1951, 1946, 1945, 1943, 1940, 1938, 1933, 1932, 1928, 1926, 1925, 1920
351 17TH AVE	2017, 2014, 2009, 2006, 2004, 2002, 2000, 1999, 1996, 1994, 1993, 1992, 1991, 1986, 1984, 1982, 1980, 1979, 1976, 1975, 1973, 1970, 1967, 1965, 1962, 1960, 1959, 1956, 1955, 1954, 1951, 1950, 1946, 1945, 1943, 1940, 1938, 1933, 1932, 1928, 1926, 1925, 1920
351 17TH ST	2017, 2014, 2009, 2004, 2002, 1999, 1994, 1993, 1984, 1982, 1979, 1976, 1973, 1970, 1965, 1962, 1960, 1959, 1956, 1954, 1951, 1950, 1946, 1940, 1933, 1932, 1928, 1926, 1925, 1920
351 17TH ST	2006, 2002, 2000, 1996, 1993, 1992, 1991, 1986, 1984, 1982, 1980, 1979, 1976, 1975, 1973, 1970, 1967, 1965, 1962, 1960, 1959, 1956, 1955, 1954, 1951, 1950, 1946, 1945, 1943, 1940, 1938, 1933, 1932, 1928, 1926, 1925, 1920
352 17TH ST	2017, 2014, 2009, 2006, 2002, 2000, 1999, 1996, 1993, 1992, 1991, 1986, 1984, 1982, 1980, 1979, 1976, 1975, 1973, 1970, 1967, 1965, 1962, 1960, 1959, 1956, 1955, 1954, 1951, 1950, 1946, 1945, 1943, 1940, 1938, 1933, 1932, 1928, 1926, 1925, 1920
352 17TH ST	2017, 2014, 2009, 2006, 2004, 2002, 2000, 1999, 1996, 1994, 1993, 1991, 1984, 1982, 1979, 1976, 1973, 1967, 1965, 1962, 1960, 1959, 1956, 1954, 1951, 1950, 1946, 1945, 1943, 1940, 1938, 1933, 1932, 1928, 1926, 1925, 1920
353 15TH	2017, 2014, 2009, 2006, 2004, 2002, 2000, 1999, 1996, 1994, 1993, 1992, 1991, 1986, 1984, 1982, 1980, 1979, 1976, 1975, 1973, 1970, 1967, 1965, 1962, 1960, 1959, 1956, 1955, 1954, 1951, 1946, 1945, 1943, 1940, 1938, 1933, 1932, 1928, 1926, 1925, 1920
353 15TH ST	2017, 2014, 2009, 2006, 2004, 2002, 2000, 1999, 1996, 1994, 1993, 1992, 1991, 1986, 1984, 1982, 1980, 1979, 1976, 1975, 1973, 1970, 1967, 1965, 1960, 1959, 1956, 1955, 1954, 1951, 1950, 1946, 1940, 1938, 1933, 1932, 1928, 1926, 1925, 1920
354 17TH	2017, 2014, 2009, 2006, 2004, 2002, 2000, 1999, 1996, 1994, 1993, 1992, 1986, 1984, 1982, 1980, 1979, 1976, 1975, 1973, 1970, 1967, 1965, 1962, 1960, 1959, 1956, 1955, 1954, 1951, 1946, 1945, 1943, 1940, 1938, 1933, 1932, 1928, 1926, 1925, 1920
354 17TH AVE	2017, 2014, 2009, 2006, 2004, 2002, 2000, 1999, 1996, 1994, 1993, 1992, 1991, 1986, 1984, 1982, 1980, 1979, 1976, 1975, 1973, 1970, 1967, 1962, 1960, 1959, 1956, 1955, 1954, 1951, 1950, 1946, 1945, 1943, 1940, 1938, 1933, 1932, 1928, 1926, 1925, 1920
354 17TH OAKLND	2017, 2014, 2009, 2006, 2004, 2002, 2000, 1999, 1996, 1994, 1993, 1992, 1991, 1986, 1984, 1982, 1980, 1979, 1976, 1975, 1973, 1970, 1967, 1965, 1962, 1959, 1956, 1955, 1954, 1951, 1950, 1946, 1945, 1943, 1940, 1938, 1933, 1932, 1928, 1926, 1925, 1920

FINDINGS

<u>Address Researched</u>	<u>Address Not Identified in Research Source</u>
354 17TH ST	2017, 2014, 2009, 2004, 2002, 1999, 1994, 1993, 1991, 1984, 1982, 1979, 1976, 1975, 1973, 1965, 1960, 1959, 1956, 1954, 1951, 1950, 1946, 1943, 1940, 1938, 1932, 1928, 1926, 1925, 1920
354 17TH ST	2006, 2002, 2000, 1996, 1993, 1992, 1991, 1986, 1984, 1982, 1980, 1979, 1976, 1975, 1973, 1970, 1967, 1965, 1962, 1960, 1959, 1956, 1955, 1954, 1951, 1950, 1946, 1945, 1943, 1940, 1938, 1933, 1932, 1928, 1926, 1925, 1920
354 17TH TW INOAKS	2017, 2014, 2009, 2006, 2004, 2002, 2000, 1999, 1996, 1994, 1993, 1992, 1991, 1986, 1984, 1982, 1980, 1979, 1976, 1975, 1973, 1970, 1967, 1965, 1962, 1960, 1959, 1956, 1955, 1954, 1951, 1946, 1945, 1943, 1940, 1938, 1933, 1932, 1928, 1926, 1925, 1920
355 15TH	2017, 2014, 2009, 2006, 2004, 2002, 2000, 1999, 1996, 1994, 1993, 1992, 1991, 1986, 1984, 1982, 1980, 1979, 1976, 1975, 1973, 1970, 1967, 1965, 1962, 1960, 1959, 1956, 1955, 1954, 1951, 1946, 1945, 1943, 1940, 1938, 1933, 1932, 1928, 1926, 1925, 1920
355 15TH AVE	2017, 2014, 2009, 2006, 2004, 2002, 2000, 1999, 1996, 1994, 1993, 1992, 1991, 1986, 1984, 1982, 1980, 1979, 1976, 1975, 1973, 1970, 1967, 1962, 1960, 1959, 1956, 1955, 1954, 1951, 1950, 1946, 1945, 1943, 1940, 1938, 1933, 1932, 1928, 1926, 1925, 1920
355 15TH OAK IND	2017, 2014, 2009, 2006, 2004, 2002, 2000, 1999, 1996, 1994, 1993, 1992, 1991, 1986, 1984, 1982, 1980, 1979, 1976, 1975, 1973, 1970, 1967, 1965, 1962, 1959, 1956, 1955, 1954, 1951, 1950, 1946, 1945, 1943, 1940, 1938, 1933, 1932, 1928, 1926, 1925, 1920
355 15TH ST	2017, 2014, 2009, 2006, 2004, 2002, 2000, 1999, 1996, 1994, 1993, 1992, 1991, 1986, 1984, 1982, 1980, 1979, 1976, 1975, 1973, 1965, 1962, 1960, 1959, 1956, 1955, 1954, 1951, 1950, 1946, 1940, 1938, 1933, 1932, 1928, 1926, 1925, 1920
355 17TH ST	2017, 2014, 2009, 2006, 2004, 2002, 2000, 1999, 1996, 1994, 1993, 1992, 1991, 1986, 1984, 1982, 1980, 1979, 1976, 1975, 1973, 1970, 1967, 1965, 1962, 1960, 1959, 1956, 1955, 1954, 1951, 1950, 1946, 1945, 1943, 1940, 1938, 1933, 1932, 1926, 1925, 1920
357 15TH	2017, 2014, 2009, 2006, 2004, 2002, 2000, 1999, 1996, 1994, 1993, 1992, 1991, 1986, 1984, 1982, 1980, 1979, 1976, 1975, 1973, 1970, 1967, 1965, 1962, 1960, 1959, 1956, 1955, 1954, 1951, 1946, 1945, 1943, 1940, 1938, 1933, 1932, 1928, 1926, 1925, 1920
357 15TH HI GATE	2017, 2014, 2009, 2006, 2004, 2002, 2000, 1999, 1996, 1994, 1993, 1992, 1991, 1986, 1984, 1982, 1980, 1979, 1976, 1975, 1973, 1970, 1967, 1965, 1962, 1960, 1959, 1956, 1955, 1954, 1951, 1946, 1945, 1943, 1940, 1938, 1933, 1932, 1928, 1926, 1925, 1920
357 15TH OAKLND	2017, 2014, 2009, 2006, 2004, 2002, 2000, 1999, 1996, 1994, 1993, 1992, 1991, 1986, 1984, 1982, 1980, 1979, 1976, 1975, 1973, 1970, 1967, 1965, 1962, 1959, 1956, 1955, 1954, 1951, 1950, 1946, 1945, 1943, 1940, 1938, 1933, 1932, 1928, 1926, 1925, 1920
357 15TH ST	2017, 2014, 2009, 2004, 2002, 1999, 1994, 1993, 1986, 1984, 1982, 1980, 1979, 1976, 1973, 1965, 1962, 1960, 1959, 1956, 1954, 1951, 1950, 1946, 1943, 1940, 1938, 1933, 1932, 1928, 1926, 1925, 1920
357 15TH ST	2017, 2006, 2002, 2000, 1996, 1993, 1992, 1991, 1986, 1984, 1982, 1980, 1979, 1976, 1975, 1973, 1970, 1967, 1965, 1962, 1960, 1959, 1956, 1955, 1954, 1951, 1950, 1946, 1945, 1943, 1940, 1938, 1933, 1932, 1928, 1926, 1925, 1920
357 17TH	2017, 2014, 2009, 2006, 2004, 2002, 2000, 1999, 1996, 1994, 1993, 1992, 1986, 1984, 1982, 1980, 1979, 1976, 1975, 1973, 1970, 1967, 1965, 1962, 1960, 1959, 1956, 1955, 1954, 1951, 1950, 1946, 1945, 1943, 1940, 1938, 1933, 1932, 1928, 1926, 1925, 1920

FINDINGS

Address Researched

Address Not Identified in Research Source

357 17TH ST	2017, 2014, 2009, 2006, 2004, 2002, 2000, 1999, 1994, 1993, 1991, 1984, 1982, 1979, 1976, 1975, 1973, 1965, 1960, 1959, 1956, 1954, 1951, 1950, 1946, 1943, 1940, 1938, 1933, 1932, 1926, 1920
357 17TH ST	2017, 2014, 2009, 2006, 2002, 2000, 1996, 1993, 1992, 1991, 1986, 1984, 1982, 1980, 1979, 1976, 1975, 1973, 1970, 1967, 1965, 1962, 1960, 1959, 1956, 1955, 1954, 1951, 1950, 1946, 1945, 1943, 1940, 1938, 1933, 1932, 1928, 1926, 1925, 1920
357 17THTE MPLBAR	2017, 2014, 2009, 2006, 2004, 2002, 2000, 1999, 1996, 1994, 1993, 1992, 1991, 1986, 1984, 1982, 1980, 1979, 1976, 1975, 1973, 1970, 1967, 1965, 1962, 1960, 1959, 1956, 1955, 1954, 1951, 1946, 1945, 1943, 1940, 1938, 1933, 1932, 1928, 1926, 1925, 1920
358 17TH	2017, 2014, 2009, 2006, 2004, 2002, 2000, 1999, 1996, 1994, 1993, 1992, 1991, 1986, 1984, 1982, 1980, 1979, 1976, 1975, 1973, 1970, 1967, 1965, 1962, 1960, 1959, 1956, 1955, 1954, 1951, 1946, 1945, 1943, 1940, 1938, 1933, 1932, 1928, 1926, 1925, 1920
358 17TH ST	2017, 2014, 2009, 2006, 2004, 2002, 2000, 1999, 1996, 1994, 1993, 1992, 1991, 1986, 1984, 1982, 1980, 1979, 1976, 1975, 1973, 1970, 1967, 1965, 1962, 1960, 1959, 1956, 1955, 1954, 1951, 1946, 1945, 1943, 1940, 1938, 1932, 1928, 1926, 1925, 1920
359 15TH	2017, 2014, 2009, 2006, 2004, 2002, 2000, 1999, 1996, 1994, 1993, 1992, 1991, 1986, 1984, 1982, 1980, 1979, 1976, 1975, 1973, 1970, 1967, 1965, 1962, 1960, 1959, 1956, 1955, 1954, 1951, 1946, 1945, 1943, 1940, 1938, 1933, 1932, 1928, 1926, 1925, 1920
359 15TH HI GATE 4	2017, 2014, 2009, 2006, 2004, 2002, 2000, 1999, 1996, 1994, 1993, 1992, 1991, 1986, 1984, 1982, 1980, 1979, 1976, 1975, 1973, 1970, 1967, 1965, 1962, 1960, 1959, 1956, 1955, 1954, 1951, 1946, 1945, 1943, 1940, 1938, 1933, 1932, 1928, 1926, 1925, 1920
359 15TH ST	2017, 2014, 2009, 2006, 2004, 2002, 2000, 1999, 1996, 1994, 1993, 1986, 1984, 1982, 1979, 1976, 1975, 1973, 1965, 1960, 1959, 1956, 1954, 1951, 1950, 1946, 1943, 1940, 1938, 1933, 1932, 1928, 1926, 1925, 1920
359 15TH ST	2017, 2014, 2009, 2006, 2002, 2000, 1999, 1996, 1993, 1992, 1991, 1986, 1984, 1982, 1980, 1979, 1976, 1975, 1973, 1970, 1967, 1965, 1962, 1960, 1959, 1956, 1955, 1954, 1951, 1950, 1946, 1945, 1943, 1940, 1938, 1933, 1932, 1928, 1926, 1925, 1920
359 17TH GL ENCORT	2017, 2014, 2009, 2006, 2004, 2002, 2000, 1999, 1996, 1994, 1993, 1992, 1991, 1986, 1984, 1982, 1980, 1979, 1976, 1975, 1973, 1970, 1967, 1965, 1962, 1960, 1959, 1956, 1955, 1954, 1951, 1946, 1945, 1943, 1940, 1938, 1933, 1932, 1928, 1926, 1925, 1920
359 17TH ST	2017, 2014, 2009, 2006, 2004, 2002, 1999, 1994, 1993, 1984, 1982, 1979, 1976, 1973, 1965, 1960, 1959, 1956, 1954, 1951, 1950, 1946, 1940, 1932, 1926, 1925, 1920
359 17TH ST	2017, 2014, 2009, 2006, 2004, 2002, 2000, 1999, 1996, 1993, 1992, 1991, 1986, 1984, 1982, 1980, 1979, 1976, 1975, 1973, 1970, 1967, 1965, 1962, 1960, 1959, 1956, 1955, 1954, 1951, 1950, 1946, 1945, 1943, 1940, 1938, 1933, 1932, 1928, 1926, 1925, 1920
360 15TH ST	2017, 2014, 2009, 2006, 2004, 2002, 2000, 1999, 1996, 1994, 1993, 1992, 1991, 1986, 1984, 1982, 1980, 1979, 1976, 1975, 1973, 1967, 1965, 1962, 1960, 1959, 1956, 1955, 1954, 1951, 1950, 1946, 1945, 1943, 1940, 1938, 1933, 1932, 1928, 1926, 1925, 1920

FINDINGS

Address Researched

Address Not Identified in Research Source

360 17TH	2017, 2014, 2009, 2006, 2004, 2002, 2000, 1999, 1996, 1994, 1993, 1992, 1984, 1982, 1980, 1979, 1976, 1975, 1973, 1970, 1967, 1965, 1962, 1960, 1959, 1956, 1955, 1954, 1951, 1950, 1946, 1945, 1943, 1940, 1938, 1933, 1932, 1928, 1926, 1925, 1920
360 17TH ST	2017, 2014, 2009, 2006, 2004, 2002, 1999, 1994, 1993, 1984, 1982, 1979, 1976, 1973, 1965, 1960, 1959, 1956, 1954, 1951, 1950, 1946, 1940, 1932, 1926, 1925, 1920
360 17TH ST	2006, 2002, 2000, 1996, 1993, 1992, 1991, 1986, 1984, 1982, 1980, 1979, 1976, 1975, 1973, 1970, 1967, 1965, 1962, 1960, 1959, 1956, 1955, 1954, 1951, 1950, 1946, 1945, 1943, 1940, 1938, 1933, 1932, 1928, 1926, 1925, 1920
361 17TH	2017, 2014, 2009, 2006, 2004, 2002, 2000, 1999, 1996, 1994, 1993, 1992, 1991, 1986, 1984, 1982, 1980, 1979, 1976, 1975, 1973, 1970, 1967, 1965, 1962, 1960, 1959, 1956, 1955, 1954, 1951, 1946, 1945, 1943, 1940, 1938, 1933, 1932, 1928, 1926, 1925, 1920
361 17TH AVE	2017, 2014, 2009, 2006, 2004, 2002, 2000, 1999, 1996, 1994, 1993, 1992, 1991, 1986, 1984, 1982, 1980, 1979, 1976, 1973, 1970, 1967, 1965, 1962, 1960, 1959, 1956, 1955, 1954, 1951, 1950, 1946, 1945, 1943, 1940, 1938, 1933, 1932, 1928, 1926, 1925, 1920
361 17TH ST	2017, 2014, 2009, 2004, 2002, 1999, 1994, 1993, 1991, 1984, 1982, 1979, 1976, 1973, 1965, 1960, 1959, 1956, 1954, 1951, 1950, 1946, 1940, 1932, 1926, 1920
361 17TH ST	2006, 2002, 2000, 1996, 1993, 1992, 1991, 1986, 1984, 1982, 1980, 1979, 1976, 1975, 1973, 1970, 1967, 1965, 1962, 1960, 1959, 1956, 1955, 1954, 1951, 1950, 1946, 1945, 1943, 1940, 1938, 1933, 1932, 1928, 1926, 1925, 1920
362 15TH ST	2017, 2014, 2009, 2006, 2004, 2002, 2000, 1999, 1996, 1994, 1993, 1992, 1991, 1986, 1984, 1982, 1979, 1976, 1975, 1973, 1967, 1965, 1962, 1960, 1959, 1956, 1955, 1954, 1951, 1950, 1946, 1945, 1943, 1940, 1938, 1933, 1932, 1928, 1926, 1925, 1920
362 17TH	2017, 2014, 2009, 2006, 2004, 2002, 2000, 1999, 1996, 1994, 1993, 1992, 1991, 1986, 1984, 1982, 1980, 1979, 1976, 1975, 1973, 1970, 1967, 1965, 1962, 1960, 1959, 1956, 1955, 1954, 1951, 1946, 1945, 1943, 1940, 1938, 1933, 1932, 1928, 1926, 1925, 1920
362 17TH AVE	2017, 2014, 2009, 2006, 2004, 2002, 2000, 1999, 1996, 1994, 1993, 1992, 1991, 1986, 1984, 1982, 1980, 1979, 1976, 1975, 1973, 1970, 1967, 1962, 1960, 1959, 1956, 1955, 1954, 1951, 1950, 1946, 1945, 1943, 1940, 1938, 1933, 1932, 1928, 1926, 1925, 1920
362 17TH HI GATE	2017, 2014, 2009, 2006, 2004, 2002, 2000, 1999, 1996, 1994, 1993, 1992, 1991, 1986, 1984, 1982, 1980, 1979, 1976, 1975, 1973, 1970, 1967, 1965, 1962, 1960, 1959, 1956, 1955, 1954, 1951, 1946, 1945, 1943, 1940, 1938, 1933, 1932, 1928, 1926, 1925, 1920
362 17TH ST	2017, 2014, 2009, 2004, 2002, 1999, 1994, 1993, 1984, 1982, 1979, 1976, 1975, 1973, 1965, 1960, 1959, 1956, 1954, 1951, 1950, 1946, 1945, 1943, 1940, 1932, 1928, 1926, 1925, 1920
362 17TH ST	2006, 2002, 2000, 1996, 1993, 1992, 1991, 1986, 1984, 1982, 1980, 1979, 1976, 1975, 1973, 1970, 1967, 1965, 1962, 1960, 1959, 1956, 1955, 1954, 1951, 1950, 1946, 1945, 1943, 1940, 1938, 1933, 1932, 1928, 1926, 1925, 1920
363 15TH	2017, 2014, 2009, 2006, 2004, 2002, 2000, 1999, 1996, 1994, 1993, 1992, 1991, 1986, 1984, 1982, 1980, 1979, 1976, 1975, 1973, 1970, 1967, 1965, 1962, 1960, 1959, 1956, 1955, 1954, 1951, 1946, 1945, 1943, 1940, 1938, 1933, 1932, 1928, 1926, 1925, 1920

FINDINGS

Address Researched

Address Not Identified in Research Source

363 15TH ST	2017, 2014, 2009, 2004, 2002, 1999, 1996, 1994, 1993, 1992, 1984, 1979, 1976, 1975, 1973, 1965, 1960, 1959, 1956, 1954, 1951, 1950, 1946, 1940, 1933, 1932, 1928, 1926, 1925, 1920
363 15TH ST	2006, 2002, 2000, 1996, 1994, 1993, 1992, 1991, 1986, 1984, 1982, 1980, 1979, 1976, 1975, 1973, 1970, 1967, 1965, 1962, 1960, 1959, 1956, 1955, 1954, 1951, 1950, 1946, 1945, 1943, 1940, 1938, 1933, 1932, 1928, 1926, 1925, 1920
363 15THGLENCORT	2017, 2014, 2009, 2006, 2004, 2002, 2000, 1999, 1996, 1994, 1993, 1992, 1991, 1986, 1984, 1982, 1980, 1979, 1976, 1975, 1973, 1970, 1967, 1965, 1962, 1960, 1959, 1956, 1955, 1954, 1951, 1946, 1945, 1943, 1940, 1938, 1933, 1932, 1928, 1926, 1925, 1920
363 17TH ST	2017, 2014, 2009, 2004, 2002, 1999, 1994, 1993, 1984, 1982, 1979, 1976, 1975, 1973, 1965, 1962, 1960, 1959, 1956, 1955, 1954, 1951, 1950, 1946, 1940, 1933, 1932, 1926, 1920
363 17TH ST	2006, 2002, 2000, 1996, 1993, 1992, 1991, 1986, 1984, 1982, 1980, 1979, 1976, 1975, 1973, 1970, 1967, 1965, 1962, 1960, 1959, 1956, 1955, 1954, 1951, 1950, 1946, 1945, 1943, 1940, 1938, 1933, 1932, 1928, 1926, 1925, 1920
365 17TH	2017, 2014, 2009, 2006, 2004, 2002, 2000, 1999, 1996, 1994, 1993, 1992, 1991, 1986, 1984, 1982, 1980, 1979, 1976, 1975, 1973, 1970, 1967, 1965, 1962, 1960, 1959, 1956, 1955, 1954, 1951, 1946, 1945, 1943, 1940, 1938, 1933, 1932, 1928, 1926, 1925, 1920
365 17TH ST	2017, 2014, 2009, 2006, 2004, 2002, 1999, 1994, 1993, 1991, 1984, 1982, 1979, 1976, 1973, 1965, 1960, 1959, 1956, 1954, 1951, 1950, 1946, 1940, 1932, 1926, 1925, 1920
365 17TH ST	2009, 2006, 2002, 2000, 1996, 1993, 1992, 1991, 1986, 1984, 1982, 1980, 1979, 1976, 1975, 1973, 1970, 1967, 1965, 1955, 1954, 1951, 1950, 1946, 1945, 1943, 1940, 1938, 1933, 1932, 1928, 1926, 1925, 1920
365 17TH TW INOAKS	2017, 2014, 2009, 2006, 2004, 2002, 2000, 1999, 1996, 1994, 1993, 1992, 1991, 1986, 1984, 1982, 1980, 1979, 1976, 1975, 1973, 1970, 1967, 1965, 1962, 1960, 1959, 1956, 1955, 1954, 1951, 1946, 1945, 1943, 1940, 1938, 1933, 1932, 1928, 1926, 1925, 1920
366 15TH	2017, 2014, 2009, 2006, 2004, 2002, 2000, 1999, 1996, 1994, 1993, 1992, 1991, 1986, 1984, 1982, 1980, 1979, 1976, 1975, 1973, 1970, 1967, 1965, 1962, 1960, 1959, 1956, 1955, 1954, 1951, 1946, 1945, 1943, 1940, 1938, 1933, 1932, 1928, 1926, 1925, 1920
366 15TH ST	2017, 2014, 2009, 2006, 2004, 2002, 2000, 1999, 1996, 1994, 1993, 1992, 1991, 1986, 1984, 1982, 1980, 1979, 1976, 1975, 1973, 1970, 1967, 1965, 1962, 1960, 1959, 1956, 1955, 1954, 1951, 1950, 1946, 1940, 1938, 1933, 1932, 1928, 1926, 1925, 1920
366 17TH	2017, 2014, 2009, 2006, 2004, 2002, 2000, 1999, 1996, 1994, 1993, 1992, 1991, 1986, 1984, 1982, 1980, 1979, 1976, 1975, 1973, 1970, 1967, 1965, 1962, 1960, 1959, 1956, 1955, 1954, 1951, 1946, 1945, 1943, 1940, 1938, 1933, 1932, 1928, 1926, 1925, 1920
366 17TH ST	2017, 2014, 2009, 2004, 2002, 1999, 1994, 1993, 1986, 1984, 1982, 1979, 1976, 1973, 1965, 1962, 1960, 1959, 1956, 1954, 1951, 1950, 1946, 1940, 1932, 1928, 1926, 1925, 1920
366 17TH ST	2006, 2002, 2000, 1996, 1993, 1992, 1991, 1986, 1984, 1982, 1980, 1979, 1976, 1975, 1973, 1970, 1967, 1965, 1962, 1960, 1959, 1956, 1955, 1954, 1951, 1950, 1946, 1945, 1943, 1940, 1938, 1933, 1932, 1928, 1926, 1925, 1920

FINDINGS

Address Researched

Address Not Identified in Research Source

367 17TH	2017, 2014, 2009, 2006, 2004, 2002, 2000, 1999, 1996, 1994, 1993, 1992, 1991, 1986, 1984, 1982, 1980, 1979, 1976, 1975, 1973, 1970, 1967, 1965, 1962, 1960, 1959, 1956, 1955, 1954, 1951, 1946, 1945, 1943, 1940, 1938, 1933, 1932, 1928, 1926, 1925, 1920
367 17TH ST	2017, 2014, 2009, 2006, 2004, 2002, 1999, 1994, 1993, 1992, 1984, 1982, 1979, 1976, 1975, 1973, 1970, 1965, 1960, 1959, 1956, 1954, 1951, 1950, 1946, 1940, 1932, 1926, 1920
367 17TH ST	2009, 2006, 2002, 2000, 1996, 1994, 1993, 1992, 1991, 1986, 1984, 1982, 1980, 1979, 1976, 1975, 1973, 1970, 1967, 1965, 1962, 1960, 1959, 1956, 1955, 1954, 1951, 1950, 1946, 1945, 1943, 1940, 1938, 1933, 1932, 1928, 1926, 1925, 1920
368 17TH ST	2017, 2014, 2009, 2004, 2002, 2000, 1999, 1996, 1994, 1993, 1992, 1991, 1986, 1984, 1982, 1980, 1979, 1976, 1975, 1973, 1970, 1967, 1965, 1962, 1960, 1959, 1956, 1955, 1954, 1951, 1950, 1946, 1945, 1943, 1940, 1938, 1933, 1932, 1928, 1926, 1925, 1920
369 15TH	2017, 2014, 2009, 2006, 2004, 2002, 2000, 1999, 1996, 1994, 1993, 1992, 1991, 1986, 1984, 1982, 1980, 1979, 1976, 1975, 1973, 1970, 1967, 1965, 1962, 1960, 1959, 1956, 1955, 1954, 1951, 1946, 1945, 1943, 1940, 1938, 1933, 1932, 1928, 1926, 1925, 1920
369 15TH ST	2017, 2014, 2009, 2004, 2002, 2000, 1999, 1994, 1993, 1984, 1982, 1979, 1976, 1975, 1973, 1965, 1960, 1959, 1956, 1954, 1951, 1950, 1946, 1940, 1933, 1932, 1928, 1926, 1925, 1920
369 15TH ST	2006, 2002, 2000, 1996, 1993, 1992, 1991, 1986, 1984, 1982, 1980, 1979, 1976, 1975, 1973, 1970, 1967, 1965, 1962, 1960, 1959, 1956, 1955, 1954, 1951, 1950, 1946, 1945, 1943, 1940, 1938, 1933, 1932, 1928, 1926, 1925, 1920
369 15THHI GATE	2017, 2014, 2009, 2006, 2004, 2002, 2000, 1999, 1996, 1994, 1993, 1992, 1991, 1986, 1984, 1982, 1980, 1979, 1976, 1975, 1973, 1970, 1967, 1965, 1962, 1960, 1959, 1956, 1955, 1954, 1951, 1946, 1945, 1943, 1940, 1938, 1933, 1932, 1928, 1926, 1925, 1920
369 17TH	2017, 2014, 2009, 2006, 2004, 2002, 2000, 1999, 1996, 1994, 1993, 1992, 1991, 1986, 1984, 1982, 1980, 1979, 1976, 1975, 1973, 1970, 1967, 1965, 1962, 1960, 1959, 1956, 1955, 1954, 1951, 1946, 1945, 1943, 1940, 1938, 1933, 1932, 1928, 1926, 1925, 1920
369 17TH ST	2017, 2014, 2009, 2006, 2004, 2002, 2000, 1999, 1996, 1994, 1993, 1992, 1991, 1986, 1984, 1982, 1980, 1979, 1976, 1975, 1973, 1965, 1960, 1959, 1956, 1954, 1951, 1950, 1946, 1940, 1933, 1932, 1928, 1926, 1920
370 15TH ST	2017, 2014, 2009, 2006, 2004, 2002, 2000, 1999, 1996, 1994, 1993, 1992, 1991, 1986, 1984, 1982, 1979, 1976, 1975, 1973, 1970, 1967, 1965, 1962, 1960, 1959, 1956, 1955, 1954, 1951, 1950, 1946, 1945, 1943, 1940, 1938, 1933, 1932, 1928, 1926, 1925, 1920
370 17TH	2017, 2014, 2009, 2006, 2004, 2002, 2000, 1999, 1996, 1994, 1993, 1992, 1991, 1986, 1984, 1982, 1980, 1979, 1976, 1975, 1973, 1970, 1967, 1965, 1962, 1960, 1959, 1956, 1955, 1954, 1951, 1946, 1945, 1943, 1940, 1938, 1933, 1932, 1928, 1926, 1925, 1920
370 17TH ST	2017, 2014, 2009, 2004, 2002, 1999, 1996, 1994, 1993, 1986, 1984, 1982, 1979, 1976, 1973, 1965, 1962, 1960, 1959, 1956, 1954, 1951, 1950, 1946, 1945, 1940, 1938, 1933, 1932, 1926, 1925, 1920
370 17TH ST	2017, 2009, 2006, 2002, 2000, 1996, 1994, 1993, 1992, 1991, 1986, 1984, 1982, 1980, 1979, 1976, 1975, 1973, 1970, 1967, 1965, 1962, 1960, 1959, 1956, 1955, 1954, 1951, 1950, 1946, 1945, 1943, 1940, 1938, 1933, 1932, 1928, 1926, 1925, 1920

FINDINGS

Address Researched

Address Not Identified in Research Source

371 17TH	2017, 2014, 2009, 2006, 2004, 2002, 2000, 1999, 1996, 1994, 1993, 1992, 1991, 1986, 1984, 1982, 1980, 1979, 1976, 1975, 1973, 1970, 1967, 1965, 1962, 1960, 1959, 1956, 1955, 1954, 1951, 1946, 1945, 1943, 1940, 1938, 1933, 1932, 1928, 1926, 1925, 1920
371 17TH ST	2017, 2014, 2009, 2004, 2002, 2000, 1999, 1994, 1993, 1984, 1982, 1979, 1976, 1975, 1973, 1965, 1960, 1959, 1956, 1954, 1951, 1950, 1946, 1940, 1933, 1932, 1928, 1926, 1920
371 17TH ST	2017, 2014, 2006, 2002, 2000, 1996, 1993, 1992, 1991, 1986, 1984, 1982, 1980, 1979, 1976, 1975, 1973, 1970, 1967, 1965, 1962, 1960, 1959, 1956, 1955, 1954, 1951, 1950, 1946, 1945, 1943, 1940, 1938, 1933, 1932, 1928, 1926, 1925, 1920
372 17TH	2017, 2014, 2009, 2006, 2004, 2002, 2000, 1999, 1996, 1994, 1993, 1992, 1986, 1984, 1982, 1980, 1979, 1976, 1975, 1973, 1970, 1967, 1965, 1962, 1960, 1959, 1956, 1955, 1954, 1951, 1946, 1945, 1943, 1940, 1938, 1933, 1932, 1928, 1926, 1925, 1920
372 17TH ST	2017, 2014, 2009, 2004, 2002, 1999, 1994, 1993, 1991, 1984, 1982, 1979, 1976, 1973, 1965, 1962, 1960, 1959, 1956, 1955, 1954, 1951, 1950, 1946, 1940, 1932, 1928, 1926, 1925, 1920
372 17TH ST	2006, 2004, 2002, 2000, 1996, 1993, 1992, 1991, 1986, 1984, 1982, 1980, 1979, 1976, 1975, 1973, 1970, 1967, 1965, 1962, 1960, 1959, 1956, 1955, 1954, 1951, 1950, 1946, 1945, 1943, 1940, 1938, 1933, 1932, 1928, 1926, 1925, 1920
373 15TH ST	2017, 2014, 2009, 2006, 2004, 2002, 2000, 1999, 1996, 1994, 1993, 1992, 1991, 1986, 1984, 1982, 1980, 1979, 1976, 1975, 1973, 1970, 1967, 1962, 1960, 1959, 1956, 1955, 1954, 1951, 1950, 1946, 1945, 1943, 1940, 1938, 1933, 1932, 1928, 1926, 1925, 1920
373 17TH ST	2017, 2014, 2009, 2004, 2002, 1999, 1994, 1993, 1984, 1982, 1979, 1976, 1973, 1965, 1960, 1959, 1956, 1954, 1951, 1946, 1940, 1932, 1926, 1920
373 17TH ST	2014, 2006, 2002, 2000, 1996, 1993, 1992, 1991, 1986, 1984, 1982, 1980, 1979, 1976, 1975, 1973, 1970, 1967, 1965, 1962, 1960, 1959, 1956, 1955, 1954, 1951, 1950, 1946, 1945, 1943, 1940, 1938, 1933, 1932, 1928, 1926, 1925, 1920
374 17TH	2017, 2014, 2009, 2006, 2004, 2002, 2000, 1999, 1996, 1994, 1993, 1992, 1991, 1986, 1984, 1982, 1980, 1979, 1976, 1975, 1973, 1970, 1967, 1965, 1962, 1960, 1959, 1956, 1955, 1954, 1951, 1946, 1945, 1943, 1940, 1938, 1933, 1932, 1928, 1926, 1925, 1920
374 17TH ST	2017, 2014, 2009, 2006, 2004, 2002, 1999, 1994, 1993, 1984, 1982, 1979, 1976, 1973, 1965, 1962, 1960, 1959, 1956, 1954, 1951, 1950, 1946, 1943, 1940, 1932, 1926, 1925, 1920
374 17TH ST	2009, 2006, 2002, 2000, 1996, 1993, 1992, 1991, 1986, 1984, 1982, 1980, 1979, 1976, 1975, 1973, 1970, 1967, 1965, 1962, 1960, 1959, 1956, 1955, 1954, 1951, 1950, 1946, 1945, 1943, 1940, 1938, 1933, 1932, 1928, 1926, 1925, 1920
376 17TH	2017, 2014, 2009, 2006, 2004, 2002, 2000, 1999, 1996, 1994, 1993, 1992, 1991, 1986, 1984, 1982, 1980, 1979, 1976, 1975, 1973, 1970, 1967, 1965, 1962, 1960, 1959, 1956, 1955, 1954, 1951, 1946, 1945, 1943, 1940, 1938, 1933, 1932, 1926, 1925, 1920
376 17TH ST	2017, 2014, 2009, 2004, 2002, 2000, 1999, 1996, 1994, 1993, 1991, 1984, 1982, 1979, 1976, 1973, 1965, 1962, 1960, 1959, 1956, 1955, 1954, 1951, 1950, 1946, 1940, 1932, 1926, 1925, 1920
376 17TH ST	2017, 2014, 2006, 2002, 2000, 1999, 1996, 1993, 1992, 1991, 1986, 1984, 1982, 1980, 1979, 1976, 1975, 1973, 1970, 1967, 1965, 1962, 1960, 1959, 1956, 1955, 1954, 1951, 1950, 1946, 1945, 1943, 1940, 1938, 1933, 1932, 1928, 1926, 1925, 1920

FINDINGS

Address Researched

Address Not Identified in Research Source

376 17TH T	2017, 2014, 2009, 2006, 2004, 2002, 2000, 1999, 1996, 1994, 1993, 1992, 1991, 1986, 1984, 1982, 1980, 1979, 1976, 1975, 1973, 1970, 1967, 1965, 1962, 1960, 1959, 1956, 1955, 1954, 1951, 1946, 1945, 1943, 1940, 1938, 1933, 1932, 1928, 1926, 1925, 1920
376 17TH TE MPLBAR	2017, 2014, 2009, 2006, 2004, 2002, 2000, 1999, 1996, 1994, 1993, 1992, 1991, 1986, 1984, 1982, 1980, 1979, 1976, 1975, 1973, 1970, 1967, 1965, 1962, 1960, 1959, 1956, 1955, 1954, 1951, 1946, 1945, 1943, 1940, 1938, 1933, 1932, 1928, 1926, 1925, 1920
377 17TH ST	2017, 2014, 2009, 2004, 2002, 1999, 1994, 1993, 1991, 1986, 1984, 1982, 1980, 1979, 1976, 1975, 1973, 1970, 1967, 1965, 1962, 1960, 1959, 1956, 1955, 1954, 1951, 1946, 1945, 1943, 1940, 1938, 1933, 1932, 1928, 1926, 1925, 1920
377 17TH ST	2017, 2009, 2006, 2002, 2000, 1999, 1996, 1993, 1992, 1991, 1986, 1984, 1982, 1980, 1979, 1976, 1975, 1973, 1970, 1967, 1965, 1962, 1960, 1959, 1956, 1955, 1954, 1951, 1950, 1946, 1945, 1943, 1940, 1938, 1933, 1932, 1928, 1926, 1925, 1920
378 17TH	2017, 2014, 2009, 2006, 2004, 2002, 2000, 1999, 1996, 1994, 1993, 1992, 1991, 1986, 1984, 1982, 1980, 1979, 1976, 1975, 1973, 1970, 1967, 1965, 1962, 1960, 1959, 1956, 1955, 1954, 1951, 1946, 1945, 1943, 1940, 1938, 1933, 1932, 1928, 1926, 1925, 1920
378 17TH ST	2006, 2002, 2000, 1999, 1996, 1993, 1992, 1991, 1986, 1984, 1982, 1980, 1979, 1976, 1975, 1973, 1970, 1967, 1965, 1962, 1960, 1959, 1956, 1955, 1954, 1951, 1950, 1946, 1945, 1943, 1940, 1938, 1933, 1932, 1928, 1926, 1925, 1920
378 17TH ST	2017, 2014, 2009, 2004, 2002, 1999, 1994, 1993, 1984, 1982, 1979, 1976, 1973, 1965, 1962, 1960, 1959, 1956, 1954, 1951, 1950, 1946, 1945, 1943, 1940, 1933, 1932, 1928, 1926, 1925, 1920
380 17TH	2017, 2014, 2009, 2006, 2004, 2002, 2000, 1999, 1996, 1994, 1993, 1992, 1991, 1986, 1984, 1982, 1980, 1979, 1976, 1975, 1973, 1970, 1967, 1965, 1962, 1960, 1959, 1956, 1955, 1954, 1951, 1946, 1945, 1943, 1940, 1938, 1933, 1932, 1928, 1926, 1925, 1920
380 17TH ST	2017, 2014, 2009, 2006, 2004, 2002, 2000, 1999, 1996, 1994, 1993, 1992, 1991, 1984, 1982, 1979, 1976, 1975, 1973, 1965, 1962, 1960, 1959, 1956, 1955, 1954, 1951, 1950, 1946, 1943, 1940, 1938, 1932, 1928, 1926, 1920
381 17TH ST	2017, 2014, 2009, 2006, 2004, 2002, 2000, 1999, 1996, 1994, 1993, 1992, 1991, 1986, 1984, 1982, 1980, 1979, 1976, 1973, 1970, 1967, 1965, 1960, 1959, 1956, 1954, 1951, 1950, 1946, 1943, 1940, 1938, 1932, 1928, 1926, 1920
382 17TH ST	2017, 2014, 2009, 2004, 2002, 1999, 1994, 1993, 1984, 1982, 1979, 1976, 1975, 1973, 1965, 1960, 1959, 1956, 1955, 1954, 1951, 1950, 1946, 1945, 1943, 1940, 1938, 1933, 1932, 1926, 1920
382 17TH ST	2014, 2006, 2002, 2000, 1996, 1993, 1992, 1991, 1986, 1984, 1982, 1980, 1979, 1976, 1975, 1973, 1970, 1967, 1965, 1962, 1960, 1959, 1956, 1955, 1954, 1951, 1950, 1946, 1945, 1943, 1940, 1938, 1933, 1932, 1928, 1926, 1925, 1920
383 17TH ST	2006, 2002, 2000, 1996, 1993, 1992, 1991, 1986, 1984, 1982, 1980, 1979, 1976, 1975, 1973, 1970, 1967, 1965, 1962, 1960, 1959, 1956, 1955, 1954, 1951, 1950, 1946, 1945, 1943, 1940, 1938, 1933, 1932, 1928, 1926, 1925, 1920
383 17TH ST	2017, 2014, 2009, 2004, 2002, 1999, 1994, 1993, 1991, 1986, 1984, 1982, 1980, 1979, 1976, 1975, 1973, 1970, 1967, 1965, 1960, 1959, 1956, 1954, 1951, 1950, 1946, 1943, 1940, 1938, 1932, 1926, 1920
385 17TH ST	2017, 2014, 2009, 2004, 2002, 1999, 1994, 1993, 1986, 1984, 1982, 1980, 1979, 1976, 1975, 1973, 1970, 1965, 1960, 1959, 1956, 1954, 1951, 1950, 1946, 1943, 1940, 1932, 1928, 1926, 1925, 1920

FINDINGS

Address Researched

385 17TH ST

Address Not Identified in Research Source

2017, 2014, 2006, 2002, 2000, 1996, 1993, 1992, 1991, 1986, 1984, 1982, 1980, 1979, 1976, 1975, 1973, 1970, 1967, 1965, 1962, 1960, 1959, 1956, 1955, 1954, 1951, 1950, 1946, 1945, 1943, 1940, 1938, 1933, 1932, 1928, 1926, 1925, 1920

TARGET PROPERTY: ADDRESS NOT IDENTIFIED IN RESEARCH SOURCE

The following Target Property addresses were researched for this report, and the addresses were not identified in the research source.

Address Researched

1600 Harrison Street

Address Not Identified in Research Source

2004, 2002, 1994, 1993, 1991, 1986, 1984, 1982, 1979, 1976, 1973, 1967, 1965, 1960, 1959, 1956, 1954, 1951, 1946, 1943, 1940, 1932, 1926, 1920

APPENDIX B

LIMITED DESTRUCTIVE PRE-RENOVATION
HAZARDOUS MATERIALS SURVEY

LIMITED PHASE II ENVIRONMENTAL SITE
ASSESSMENT REPORT



ENVIRONMENTAL, INC.

June 13, 2023

Alejandro Pineda
Assistant Project Manager
Office of Real Estate Development
Oakland Housing Authority
apineda@oakha.org

RE: Limited Destructive Pre-Renovation Hazardous Materials Survey
1600 Harrison Street, Oakland, CA 94612
SCA Project No.: K-13823.01

Dear Mr. Pineda:

This report summarizes the results of a limited destructive pre-renovation hazardous materials survey of the building located at 1600 Harrison Street, Oakland, CA 94612 in preparation for the future redevelopment of the building into offices and potentially into housing.

SCA was tasked with limited destructive pre-renovation asbestos, lead, and PCB sampling of visually identified suspect building materials to provide a cursory evaluation of building materials prior to the renovation of the building. Sampling was conducted on May 19, 2023 by Mr. Chaowen Huang, CSST, CDPH of SCA under the supervision of Tucker Kalman, CAC, CDPH, REPA also of SCA. SCA conducted sampling of asbestos-, PCB-, and lead-containing materials, and visual identification of suspect PCB-containing materials, ballasts and mercury-containing light tubes. Limited destructive sampling of some materials (e.g., coring of concrete building slab) was performed.

Asbestos

Sampling activities were conducted per Federal AHERA regulations (40 CFR Part 763). Samples of suspect materials were collected following modified AHERA sampling protocols, and sample locations were documented on the sample location diagrams (**Figures 1-2**). All asbestos samples collected by SCA were submitted to Eurofins Built Environment Testing Reservoirs (Eurofins) in Arvada, CO for analysis by polarized light microscopy with dispersion staining (DS/PLM).

SCA has entered the sampling data into **Table 1: Materials Matrix Reports (MMRs)** which present the detailed sample results, locations, and quantity estimates, as well as a summary of identified asbestos containing materials. Sample locations are included on the sample location diagrams in **Figures 1-2**, and Laboratory results in **Attachment A**. Note the following:

- 1. Three (2) suspect materials identified by SCA were found to contain asbestos over 1% and are summarized in the attached MMRs (**Table 1**).

Sample ID	Asbestos-containing Materials
PARAPET-16	Off-white painted (-) black tar (+) on parapet
RFMAS-18	Black roofing mastic/tar (+) on equipment curbs and skylights

(+): Positive; (-): Negative

2. Non-asbestos materials – Twenty-seven (27) suspect materials were tested or visually determined to be non-asbestos. All non-asbestos containing materials are tabulated in **Table 1**.

Sample ID	Asbestos-containing Materials
WLSH-1	Off-white painted non texture wall sheetrock (-) with tape and joint compound (-)
WLSH/CLSH-2	Off-white painted wall/ceiling sheetrock (-) with knockdown texture (-), tape and joint compound (-)
BBMAS-3	Tan mastic (-) behind 5" gray/white vinyl baseboard
FORMICA-4	White Formica countertop (-) with clear glue
FLVCS-5	Gray vinyl floor sheeting (-) with beige mastic (-) on concrete
FLVCS-6	Beige vinyl floor sheeting (-) with beige mastic (-) on concrete
WLSH/CLSH-7	Off-white painted wall/ceiling sheetrock (-) with orange peel texture (-), tape and joint compound (-)
CAULK-8	Limited gray caulking (-) on ducts
BEAM-9	Perimeter structural concrete (-) beams
COLUMN-10	Perimeter structural concrete (-) columns
SLAB-11	Concrete slabs (-) of the building
CURB-12	Perimeter concrete curbs (-) at the base of north and south perimeter walls
BRICK-13	Large red brick (-) with beige mortar (-) on perimeter walls
PUTTY-14	Gray window putty (-) on old colonial windows on the east perimeter wall
RFROLL-15	Gray/black rolled roofing felt (-) and tar (-) on main roof
PENMAS-17	Black penetration mastic (-) around pipes
CAULK-19	Tan caulking (-) along metal flashing on parapet
RF-20	Gray shingle roofing (-) with black tar (-) on the east end pop-up roof
RFMAS-21	Black roofing mastic (-) at the bases of reinforced metal trusses along the east and south parapets
STUCCO-22	Exterior stucco (-) at the west end of south exterior wall
BRICK-23	Red brick (-) with beige/gray mortar (-) on west perimeter wall
COAT-24	Residual black coating (-) over floor concrete at the west end of warehouse area by the roll-up door
SB1	Baserock and soil (-) underneath concrete slabs
SB2	Baserock and soil (-) underneath concrete slabs
SB3	Baserock and soil (-) underneath concrete slabs
SB4	Baserock and soil (-) underneath concrete slabs
CARPET-NNN	Gray/brown carpet with gray padding and no mastic over concrete

(+): Positive; (-): Negative

SCA assumes that this survey report may be referenced by Abatement Contractors providing bids for abatement of materials prior to renovation at the surveyed work areas. SCA requests that this text portion of the report be provided to bidding contractors for review. Bidding Contractors are hereby notified that the quantities included herein are estimates only, and all quantities should be field verified by the Contractor for any budgeting, planning or bidding decisions.

Lead

SCA performed bulk lead sampling of representative interior/exterior coatings and building materials to confirm the presence and extent of lead-containing paints. Samples were analyzed by McCampbell Analytical, Inc. (MAI) in Pittsburg, CA for lead by Inductively Coupled Plasma – Mass Spectrometry (ICP-MS) methodology.

In general, lead results ranged between 4.5 and 11,000 mg/kg (ppm) in paints and building materials.

The MMR (**Table 1**) shows detailed lead sample results and locations of the sampled materials. Sample locations are included on the sample location diagrams in **Figures 1** and laboratory reports in **Attachment B**.

None of the applicable regulations require removal of lead paint prior to demolition if the paints are securely adhered to the substrates (i.e., non-flaking or non-peeling). Disposal of the demolition debris in this case can be handled as non-hazardous and non-RCRA waste after the loose and flaking paint have been removed, as long as demolition practices do not compromise worker safety and waste stream characterization testing has been performed by the Contractor on the entire waste stream for verification.

Conventional demolition techniques should be employed for all painted surfaces with the Contractor complying with applicable OSHA and Cal/OSHA statutes regarding:

- Worker awareness training;
- Exposure monitoring, as needed;
- Medical examinations, which may include blood lead level testing; and
- Establishing a written respiratory protection program.

As lead was identified in most paints and a detailed inventory of paints was not performed for the project, for the purpose of complying with the Cal/OSHA lead in construction regulation (8 CCR 1532.1), all coated surfaces shall be considered to contain some lead and require demolition dust control procedures and presumed respiratory protection usage for compliance with Cal/OSHA's Construction Lead Standard under 8 CCR 1532.1. The aforementioned regulation contains requirements for lead air monitoring, work practices, respiratory protection, etc., that are triggered by the presence of any detected levels of lead.

Polychlorinated Biphenyls (PCBs), Mercury-Containing Items & Other Hazardous Materials

SCA collected a bulk sample of the suspect window putty to be analyzed for PCBs by McCampbell Analytical, Inc. (MAI) in Pittsburg, CA. SCA quantified lighting ballasts that were observed in conjunction with mercury-containing, fluorescent lighting fixtures in various locations throughout the building. PCB Sampling results, and quantities of lighting ballasts and fluorescent tubes in various locations are summarized in the attached **Table 1**, and laboratory reports in **Attachment C**.

Note the following regarding PCBs, mercury-containing items & Other Hazardous Materials:

1. Gray window putty on old colonial windows on the east perimeter wall contains total PCBs concentration of <0.5 mg/kg (PPM).
2. Various lighting ballasts were identified throughout the building. These ballasts should be inspected for a "No PCBs" label. These items would therefore be considered non-PCB-containing and would not require disposal as PCB wastes. If there are not any "No PCBs" labels, the ballasts will require disposal as PCB waste. SCA has quantified these ballasts in the attached **Table 1**.

3. Mercury-containing fluorescent tubes were identified in various areas. Fluorescent light tubes are required to be either disposed of as hazardous material, or recycled for their mercury contents. Note that costs for fluorescent tube disposal do not tend to be significant compared to overall abatement costs. SCA has quantified these lighting tubes in the attached **Table 1**.

If you have any questions or would like more information, please contact us.

Sincerely,
SCA ENVIRONMENTAL, INC.



Tucker Kalman, QSP/D, CPESC, CAC, CDPH
Sr. Project Manager
415-723-0962
tkalman@sca-enviro.com



Dan Leung, CIH, CSP, CAC, CDPH
Vice President, Certified Industrial Hygienist
415-867-9544
dleung@sca-enviro.com

Table 1. Materials Matrix Reports

Figures 1-2 Sample Location Diagrams

Attachments:

Attachment A: Asbestos Laboratory Reports
Attachment B: Lead Laboratory Reports
Attachment C: PCB Laboratory Reports

Table 1: Materials Matrix Report- 1600 Harrison Street, Oakland, CA 94612

Table 1: Materials Matrix Report- 1600 Harrison Street, Oakland, CA 94612		Sub-sample #							Interior										Ext	Roof		
Material ID	Material Description	1	2	3	4	5	6	7	Asbestos: Positive, Assumed, Trace, Negative.	UNITS (L.F., SF, EA)	Electrical Room	Northwest Office	Men's Restroom	Uni-sex Restroom	Kitchen	Northwest Offices	South Offices	Warehouse	Exterior	Roof	TOTAL (+/-15%)	
ASBESTOS																						
PARAPET-16	Off-white painted (-) black tar (+) on parapet	10% CH	ND	ND					Positive	SF											1500	1500
RFMAS-18	Black roofing mastic/tar (+) on equipment curbs and skylights	10% CH	ND							SF											20	20
NON-ASBESTOS																						
WLSH-1	Off-white painted non texture wall sheetrock (-) with tape and joint compound (-)	ND	ND	ND						SF								500				500
WLSH/CLSH-2	Off-white painted wall/ceiling sheetrock (-) with knockdown texture (-), tape and joint compound (-)	ND	ND	ND	ND	ND				SF	700	700	550	400								2350
BBMAS-3	Tan mastic (-) behind 5" gray/white vinyl baseboard	ND	ND	ND						SF	20	20	15	10	15	140	250	140				610
FORMICA-4	White Formica countertop (-) with clear glue	ND	ND							SF				40								40
FLVCS-5	Gray vinyl floor sheeting (-) with beige mastic (-) on concrete	ND	ND							SF			120									120
FLVCS-6	Beige vinyl floor sheeting (-) with beige mastic (-) on concrete	ND	ND							SF				80								80
WLSH/CLSH-7	Off-white painted wall/ceiling sheetrock (-) with orange peel texture (-), tape and joint compound (-)	ND	ND	ND	ND	ND	ND	ND		SF					4000	7000	3000					14000
CAULK-8	Limited gray caulking (-) on ducts	ND	ND							SF									5			5
BEAM-9	Perimeter structural concrete (-) beams	ND	ND	ND						SF									500			500
COLUMN-10	Perimeter structural concrete (-) columns	ND	ND	ND						SF									500			500
SLAB-11	Concrete slabs (-) of the building	ND	ND	ND	ND					SF	PNQ	PNQ	PNQ	PNQ	PNQ	PNQ	PNQ	PNQ			13000	13000
CURB-12	Perimeter concrete curbs (-) at the base of north and south perimeter walls	ND	ND							SF									900			900
BRICK-13	Large red brick (-) with beige mortar (-) on perimeter walls	ND	ND	ND						SF									6200			6200
PUTTY-14	Gray window putty (-) on old colonial windows on the east perimeter wall	ND	ND						Negative	LF									320			320
RFROLL-15	Gray/black rolled roofing felt (-) and tar (-) on main roof	ND	ND	ND						SF											15000	15000
PENMAS-17	Black penetration mastic (-) around pipes	ND	ND							SF											10	10
CAULK-19	Tan caulking (-) along metal flashing on parapet	ND	ND							LF											470	470
RF-20	Gray shingle roofing (-) with black tar (-) on the east end pop-up roof	ND	ND							SF											200	200
RFMAS-21	Black roofing mastic (-) at the bases of reinforced metal trusses along the east and south parapets	ND	ND							SF											30	30
STUCCO-22	Exterior stucco (-) at the west end of south exterior wall	ND	ND	ND						SF									650			650
BRICK-23	Red brick (-) with beige/gray mortar (-) on west perimeter wall	ND	ND							SF									1400			1400
COAT-24	Residual black coating (-) over floor concrete at the west end of warehouse area by the roll-up door	ND	ND							SF								400				400
SB1	Baserock and soil (-) underneath concrete slabs	ND	ND																PNQ			PNQ
SB2	Baserock and soil (-) underneath concrete slabs	ND	ND																PNQ			PNQ
SB3	Baserock and soil (-) underneath concrete slabs	ND	ND																PNQ			PNQ
SB4	Baserock and soil (-) underneath concrete slabs	ND	ND																PNQ			PNQ
CARPET-NNN	Gray/brown carpet with gray padding and no mastic over concrete									SF	170	170										340
PCBs																						
										PPM												
PUTTY-14	Gray window putty on old colonial windows on the east perimeter wall								< 0.5	LF									320			320
PCBs	PCB-Ballasts (assumed >50 ppm)								Assumed, >50	EA	2	2	1		2	10	26	7				50
LEAD																						
										PPM												
OW-1	Off-white paint on wall/ceiling sheetrock								5.8	SF	PNQ	PNQ	PNQ	PNQ		PNQ	PNQ	PNQ				PNQ
OW-2	Off-white paint on structural wood structures and decking								35	SF									PNQ			PNQ
RD-3	Red paint on perimeter concrete columns/beams								2,600	SF									PNQ			PNQ
OW-4	Off-white paint on south exterior perimeter wall								4.5	SF											PNQ	PNQ
GY-5	Gray paint on west exterior perimeter wall								11,000	SF											PNQ	PNQ
Lead in paints	Lead Containing Paints / Coatings (assumed >1000ppm)								Assumed, >1000	SF									PNQ	PNQ	PNQ	PNQ
Other Hazardous Materials																						
Mercury	Fluorescent Light Tubes								Present	EA	4	4	2		4	20	52	14				100

Notes:
PNQ = Present, not quantified; CH = Chrysotile; ND = Not detected; NA = Not analyzed



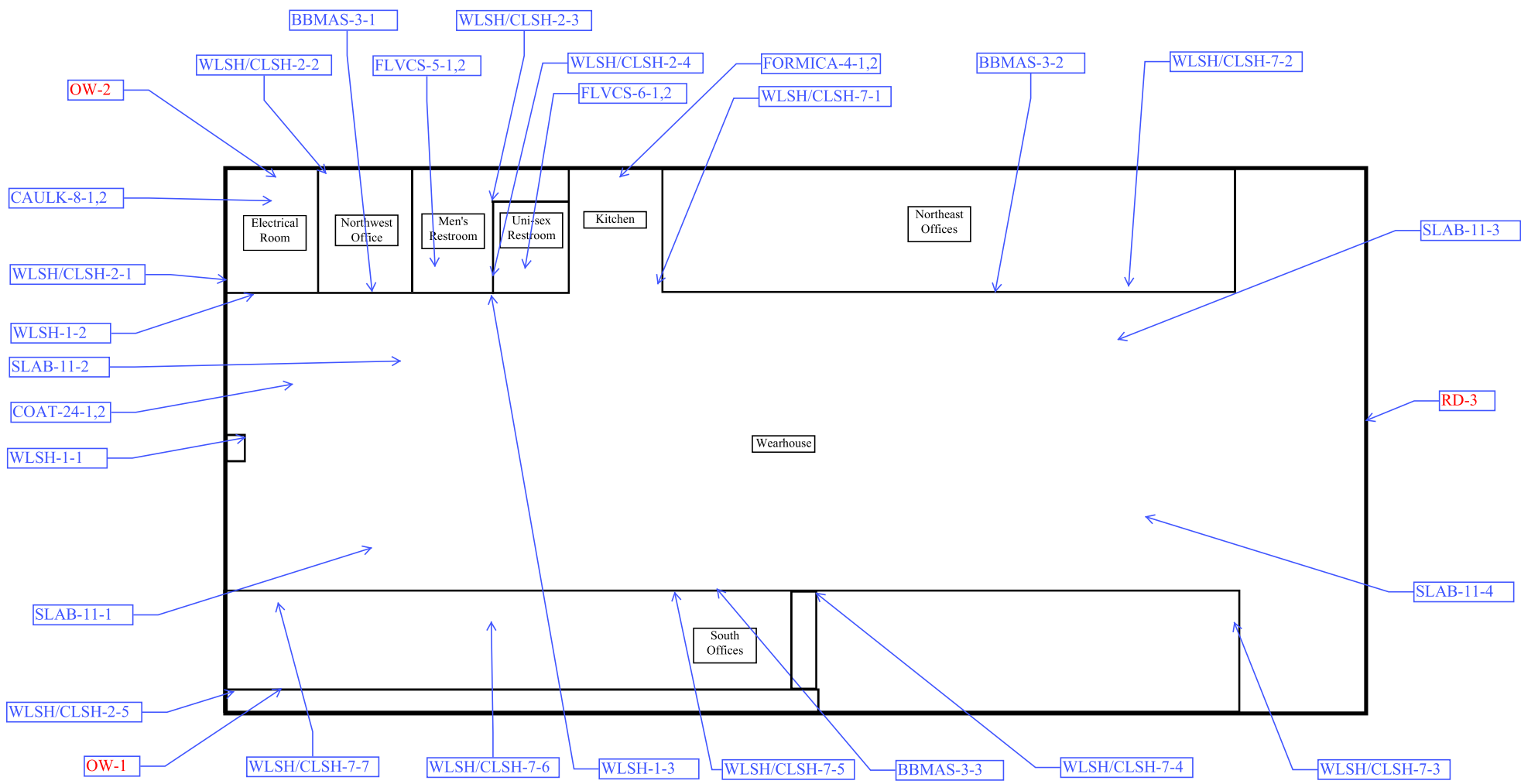




Fig 2. Sample Location Diagram
Exterior & Roof,
1600 Harrison St, Oakland
SCA Proj.#: K13823.01
Surveyed: 5/19/23

Attachment A

Asbestos Laboratory Results



**Built Environment Testing
Reservoirs**

June 01, 2023

Subcontractor Number:

Laboratory Report: RES 562806-1

Project #/P.O. #: K13823.01

Project Description: OHA 1600 Harrison Survey

Tucker Kalman
SCA Environmental, Inc.
320 Justin Drive
San Francisco CA 94112

Dear Tucker,

Eurofins Reservoirs is an analytical laboratory accredited for the analysis of Industrial Hygiene and Environmental matrices by the National Voluntary Laboratory Accreditation Program (NVLAP), Lab Code 101896-0 for Transmission Electron Microscopy (TEM) and Polarized Light Microscopy (PLM) analysis and the American Industrial Hygiene Association (AIHA LAP, LLC), Lab ID 101533 for Phase Contrast Microscopy (PCM) analysis. This laboratory is currently proficient in both Proficiency Testing and PAT programs respectively.

Eurofins Reservoirs has analyzed the following samples for asbestos content as per your request. The analysis has been completed in general accordance with the appropriate methodology as stated in the attached analysis table. The results have been submitted to your office.

RES 562806-1 is the job number assigned to this study. This report is considered highly confidential and the sole property of the customer. Eurofins Reservoirs will not discuss any part of this study with personnel other than those of the client. The results described in this report only apply to the samples analyzed, as received by the customer. This report must not be used to claim endorsement of products or analytical results by NVLAP or any agency of the U.S. Government. This report shall not be reproduced except in full, without written approval from Eurofins Reservoirs. Samples will be disposed of after sixty days unless longer storage is requested. If you have any questions about this report, please feel free to call 303-964-1986.

Sincerely,

A handwritten signature in blue ink that reads "Jeanne Spencer".

by John McIntyre

Jeanne Spencer
President



EUROFINS RESERVOIRS ENVIRONMENTAL, INC

NVLAP Lab Code 101896-0
AIHA LAP, LLC. LAB ID 101533

TABLE: I ANALYSIS: PLM BULK ANALYSIS, PERCENTAGE COMPOSITION BY VOLUME

RES Job Number: **RES 562806-1**
 Client: **SCA Environmental, Inc.**
 Client Project/P.O.: **K13823.01**
 Client Project Description: **OHA 1600 Harrison Survey**
 Date Samples Received: **May 22, 2023**
 Analysis Type: **EPA 600/R-93/116 - Short Report, Bulk**
 Turnaround: **Standard**
 Date Samples Analyzed: **June 01, 2023**

NA = Not Analyzed
 NR = Not Received
 ND = None Detected
 TR = Trace; <1 % Visual Estimate
 Trem-Act = Tremolite-Actinolite

Laboratory Sample ID Client Sample Number	L A Y E R	Physical Description	Sub Part (%)	Asbestos Content		Non-Asbestos Fibrous Components (%)	Non-Fibrous Components (%)
				Mineral	Visual Estimate (%)		
562806 - WLSH-1-1	A	White compound w/ cream paint	8		ND	0	100
	B	Tan/gray drywall	92		ND	35	65
562806 - WLSH-1-2	A	Tan/off white drywall w/ cream paint	100		ND	38	62
562806 - WLSH-1-3	A	Cream paint w/ cream compound	4		ND	0	100
	B	Cream paint w/ cream compound	5		ND	0	100
	C	Tan/off white drywall w/ cream paint	91		ND	40	60
562806 - WLSH/CLSH-2-1	A	Cream compound w/ cream paint	14		ND	0	100
	B	Tan/off white drywall	86		ND	30	70
562806 - WLSH/CLSH-2-2	A	Cream paint w/ cream compound	16		ND	0	100
	B	Cream compound w/ cream paint	20		ND	0	100
	C	Tan/off white drywall	64		ND	40	60
562806 - WLSH/CLSH-2-3	A	Cream compound w/ cream paint	30		ND	0	100
	B	Tan/off white drywall	70		ND	40	60
562806 - WLSH/CLSH-2-4	A	Cream compound w/ cream paint	28		ND	0	100
	B	Tan/off white drywall	72		ND	38	62

TEM Analysis recommended for organically bound material (i.e. floor tile) if PLM results are <1%.

** Sample contains non-asbestiform serpentine aggregate as part of the matrix components.

EUROFINS RESERVOIRS ENVIRONMENTAL, INC

NVLAP Lab Code 101896-0
AIHA LAP, LLC. LAB ID 101533

TABLE: I ANALYSIS: PLM BULK ANALYSIS, PERCENTAGE COMPOSITION BY VOLUME

RES Job Number: **RES 562806-1**
 Client: **SCA Environmental, Inc.**
 Client Project/P.O.: **K13823.01**
 Client Project Description: **OHA 1600 Harrison Survey**
 Date Samples Received: **May 22, 2023**
 Analysis Type: **EPA 600/R-93/116 - Short Report, Bulk**
 Turnaround: **Standard**
 Date Samples Analyzed: **June 01, 2023**

NA = Not Analyzed
 NR = Not Received
 ND = None Detected
 TR = Trace; <1 % Visual Estimate
 Trem-Act = Tremolite-Actinolite

Laboratory Sample ID Client Sample Number	L A Y E R	Physical Description	Sub Part (%)	Asbestos Content		Non-Asbestos Fibrous Components (%)	Non-Fibrous Components (%)
				Mineral	Visual Estimate (%)		
562806 - WLSH/CLSH-2-5	A	Cream compound w/ cream paint	9		ND	0	100
	B	Off white drywall w/ yellow resinous material	91		ND	30	70
562806 - BBMAS-3-1	A	Tan adhesive	7		ND	0	100
	B	Beige adhesive	93		ND	0	100
562806 - BBMAS-3-2	A	Beige adhesive w/ a trace of gray resinous material	100		ND	0	100
562806 - BBMAS-3-3	A	Beige adhesive	100		ND	0	100
562806 - FORMICA-4-1	A	Colorless adhesive	8		ND	0	100
	B	Cream counter top	92		ND	50	50
562806 - FORMICA-4-2	A	Off white counter top	100		ND	50	50
562806 - FLVCS-5-1	A	Colorless adhesive	3		ND	0	100
	B	Gray sheet vinyl w/ gray fibrous backing material	97		ND	20	80
562806 - FLVCS-5-2	A	Colorless adhesive	2		ND	0	100
	B	Gray sheet vinyl w/ gray fibrous backing material	98		ND	20	80
562806 - FLVCS-6-1	A	Tan adhesive	8		ND	0	100
	B	Off white/beige speckled sheet vinyl	92		ND	10	90

TEM Analysis recommended for organically bound material (i.e. floor tile) if PLM results are <1%.
 ** Sample contains non-asbestiform serpentine aggregate as part of the matrix components.

EUROFINS RESERVOIRS ENVIRONMENTAL, INC

NVLAP Lab Code 101896-0
AIHA LAP, LLC. LAB ID 101533

TABLE: I ANALYSIS: PLM BULK ANALYSIS, PERCENTAGE COMPOSITION BY VOLUME

RES Job Number: **RES 562806-1**
 Client: **SCA Environmental, Inc.**
 Client Project/P.O.: **K13823.01**
 Client Project Description: **OHA 1600 Harrison Survey**
 Date Samples Received: **May 22, 2023**
 Analysis Type: **EPA 600/R-93/116 - Short Report, Bulk**
 Turnaround: **Standard**
 Date Samples Analyzed: **June 01, 2023**

NA = Not Analyzed
 NR = Not Received
 ND = None Detected
 TR = Trace; <1 % Visual Estimate
 Trem-Act = Tremolite-Actinolite

Laboratory Sample ID	L	Physical Description	Sub Part	Asbestos Content		Non-Asbestos Fibrous Components (%)	Non-Fibrous Components (%)
				Mineral	Visual Estimate (%)		
Client Sample Number	A Y E R		(%)		(%)	(%)	(%)
562806 - FLVCS-6-2	A	Beige adhesive	7		ND	0	100
	B	Off white/beige speckled sheet vinyl	93		ND	10	90
562806 - WLSH/CLSH-7-1	A	Cream compound w/ cream paint	40		ND	0	100
	B	Tan/off white drywall	60		ND	35	65
562806 - WLSH/CLSH-7-2	A	Off white tape	10		ND	95	5
	B	Cream joint compound	12		ND	0	100
	C	Cream compound w/ cream paint	18		ND	0	100
	D	Tan/off white drywall	60		ND	40	60
562806 - WLSH/CLSH-7-3	A	Cream joint compound	2		ND	0	100
	B	Off white tape	3		ND	95	5
	C	Cream compound w/ cream paint	12		ND	0	100
	D	Tan/off white drywall	83		ND	35	65
562806 - WLSH/CLSH-7-4	A	Cream joint compound	2		ND	0	100
	B	Off white tape	3		ND	95	5
	C	Cream compound w/ cream paint	13		ND	0	100
	D	Tan/off white drywall	82		ND	30	70

TEM Analysis recommended for organically bound material (i.e. floor tile) if PLM results are <1%.

** Sample contains non-asbestiform serpentine aggregate as part of the matrix components.

EUROFINS RESERVOIRS ENVIRONMENTAL, INC

NVLAP Lab Code 101896-0
AIHA LAP, LLC. LAB ID 101533

TABLE: I ANALYSIS: PLM BULK ANALYSIS, PERCENTAGE COMPOSITION BY VOLUME

RES Job Number: **RES 562806-1**
 Client: **SCA Environmental, Inc.**
 Client Project/P.O.: **K13823.01**
 Client Project Description: **OHA 1600 Harrison Survey**
 Date Samples Received: **May 22, 2023**
 Analysis Type: **EPA 600/R-93/116 - Short Report, Bulk**
 Turnaround: **Standard**
 Date Samples Analyzed: **June 01, 2023**

NA = Not Analyzed
 NR = Not Received
 ND = None Detected
 TR = Trace; <1 % Visual Estimate
 Trem-Act = Tremolite-Actinolite

Laboratory Sample ID	L	A	Y	E	R	Physical Description	Sub Part	Asbestos Content		Non-Asbestos Fibrous Components (%)	Non-Fibrous Components (%)
								Mineral	Visual Estimate (%)		
Client Sample Number							(%)		(%)		(%)
562806 - WLSH/CLSH-7-5	A					Tan/off white drywall	25		ND	55	45
	B					Cream compound w/ cream paint	75		ND	0	100
562806 - WLSH/CLSH-7-6	A					Cream joint compound	1		ND	0	100
	B					Off white tape	3		ND	95	5
	C					Cream compound w/ cream paint	8		ND	0	100
	D					Tan/off white drywall	88		ND	20	80
562806 - WLSH/CLSH-7-7	A					Cream paint w/ cream compound	4		ND	0	100
	B					Tan/off white drywall	96		ND	35	65
562806 - CAULK-8-1	A					Gray caulk	100		ND	5	95
562806 - CAULK-8-2	A					Gray caulk	100		ND	5	95
562806 - BEAM-9-1 **	A					Gray granular cementitious material	100		ND	0	100
562806 - BEAM-9-2	A					Gray granular cementitious material w/ brown/gray paint	100		ND	0	100
562806 - BEAM-9-3 **	A					Gray granular cementitious material	100		ND	0	100
562806 - COLUMN-10-1	A					Gray granular cementitious material w/ brown/blue paint	100		ND	0	100
562806 - COLUMN-10-2	A					Gray granular cementitious material	100		ND	0	100
562806 - COLUMN-10-3	A					Gray granular cementitious material w/ brown paint	100		ND	0	100

TEM Analysis recommended for organically bound material (i.e. floor tile) if PLM results are <1%.

** Sample contains non-asbestiform serpentine aggregate as part of the matrix components.

EUROFINS RESERVOIRS ENVIRONMENTAL, INC

NVLAP Lab Code 101896-0
AIHA LAP, LLC. LAB ID 101533

TABLE: I ANALYSIS: PLM BULK ANALYSIS, PERCENTAGE COMPOSITION BY VOLUME

RES Job Number: **RES 562806-1**
 Client: **SCA Environmental, Inc.**
 Client Project/P.O.: **K13823.01**
 Client Project Description: **OHA 1600 Harrison Survey**
 Date Samples Received: **May 22, 2023**
 Analysis Type: **EPA 600/R-93/116 - Short Report, Bulk**
 Turnaround: **Standard**
 Date Samples Analyzed: **June 01, 2023**

NA = Not Analyzed
 NR = Not Received
 ND = None Detected
 TR = Trace; <1 % Visual Estimate
 Trem-Act = Tremolite-Actinolite

Laboratory Sample ID	L	A	Y	E	R	Physical Description	Sub Part	Asbestos Content		Non-Asbestos Fibrous Components (%)	Non-Fibrous Components (%)
								Mineral	Visual Estimate (%)		
Client Sample Number							(%)		(%)		(%)
562806 - SLAB-11-1	A					Gray granular cementitious material	100		ND	0	100
562806 - SLAB-11-2 **	A					Gray granular cementitious material	100		ND	0	100
562806 - SLAB-11-3 **	A					Gray granular cementitious material	45		ND	0	100
	B					Dark gray granular cementitious material	55		ND	0	100
562806 - SLAB-11-4	A					Dark gray granular cementitious material	35		ND	0	100
	B					Gray granular cementitious material	65		ND	0	100
562806 - CURB-12-1 **	A					Gray paint w/ cream resinous material	4		ND	0	100
	B					Gray granular cementitious material	96		ND	0	100
562806 - CURB-12-2	A					Gray granular cementitious material w/ gray paint	100		ND	0	100
562806 - BRICK-13-1	A					Off white mortar	22		ND	0	100
	B					Red brick	78		ND	0	100
562806 - BRICK-13-2	A					Gray/multi-colored paint w/ light green resinous material	22		ND	0	100
	B					Red brick	30		ND	0	100
	C					Off white mortar	48		ND	0	100
562806 - BRICK-13-3	A					Off white mortar	12		ND	0	100
	B					Red brick w/ white/multi-colored paint	88		ND	0	100

TEM Analysis recommended for organically bound material (i.e. floor tile) if PLM results are <1%.

** Sample contains non-asbestiform serpentine aggregate as part of the matrix components.

EUROFINS RESERVOIRS ENVIRONMENTAL, INC

NVLAP Lab Code 101896-0
AIHA LAP, LLC. LAB ID 101533

TABLE: I ANALYSIS: PLM BULK ANALYSIS, PERCENTAGE COMPOSITION BY VOLUME

RES Job Number: **RES 562806-1**
 Client: **SCA Environmental, Inc.**
 Client Project/P.O.: **K13823.01**
 Client Project Description: **OHA 1600 Harrison Survey**
 Date Samples Received: **May 22, 2023**
 Analysis Type: **EPA 600/R-93/116 - Short Report, Bulk**
 Turnaround: **Standard**
 Date Samples Analyzed: **June 01, 2023**

NA = Not Analyzed
 NR = Not Received
 ND = None Detected
 TR = Trace; <1 % Visual Estimate
 Trem-Act = Tremolite-Actinolite

Laboratory Sample ID Client Sample Number	L A Y E R	Physical Description	Sub Part (%)	Asbestos Content		Non-Asbestos Fibrous Components (%)	Non-Fibrous Components (%)
				Mineral	Visual Estimate (%)		
562806 - PUTTY-14-1	A	Brown/gray glazing	100		ND	0	100
562806 - PUTTY-14-2	A	Gray glazing	100		ND	0	100
562806 - RFROLL-15-1	A	Brown fibrous resinous tar	15		ND	30	70
	B	Black fibrous tar	20		ND	25	75
	C	Brown resinous tar	30		ND	0	100
	D	Brown resinous tar w/ white granular material	35		ND	0	100
562806 - RFROLL-15-2	A	Brown fibrous resinous tar	15		ND	30	70
	B	Brown resinous tar	18		ND	0	100
	C	Black fibrous tar	30		ND	25	75
	D	Brown resinous tar w/ white granular material	37		ND	0	100
562806 - RFROLL-15-3	A	Brown resinous tar	12		ND	0	100
	B	Brown fibrous resinous tar	25		ND	30	70
	C	Black fibrous tar	28		ND	30	70
	D	Brown resinous tar w/ white granular material	35		ND	0	100

TEM Analysis recommended for organically bound material (i.e. floor tile) if PLM results are <1%.

** Sample contains non-asbestiform serpentine aggregate as part of the matrix components.

EUROFINS RESERVOIRS ENVIRONMENTAL, INC

NVLAP Lab Code 101896-0
AIHA LAP, LLC. LAB ID 101533

TABLE: I ANALYSIS: PLM BULK ANALYSIS, PERCENTAGE COMPOSITION BY VOLUME

RES Job Number: **RES 562806-1**
 Client: **SCA Environmental, Inc.**
 Client Project/P.O.: **K13823.01**
 Client Project Description: **OHA 1600 Harrison Survey**
 Date Samples Received: **May 22, 2023**
 Analysis Type: **EPA 600/R-93/116 - Short Report, Bulk**
 Turnaround: **Standard**
 Date Samples Analyzed: **June 01, 2023**

NA = Not Analyzed
 NR = Not Received
 ND = None Detected
 TR = Trace; <1 % Visual Estimate
 Trem-Act = Tremolite-Actinolite

Laboratory Sample ID	L A Y E R	Physical Description	Sub Part	Asbestos Content		Non-Asbestos Fibrous Components (%)	Non-Fibrous Components (%)
				Mineral	Visual Estimate (%)		
Client Sample Number			(%)		(%)		
562806 - PARAPET-16-1	A	White resinous material	12		ND	0	100
	B	Gray/black fibrous tar	14	Chrysotile	10	2	88
	C	Black tar	74		ND	0	100
562806 - PARAPET-16-2	A	White resinous material	8		ND	0	100
	B	Black tar	92	ND	2	98	
562806 - PARAPET-16-3	A	White resinous material	3	ND	0	100	
	B	Black tar	97	ND	0	100	
562806 - PENMAS-17-1	A	Brown fibrous resinous tar	20	ND	30	70	
	B	Silver resinous material w/ off white resinous material	80	ND	5	95	
562806 - PENMAS-17-2	A	Silver paint	4	ND	5	95	
	B	Black fibrous tar	96	ND	25	75	
562806 - RFMAS-18-1	A	White granular material	12	ND	0	100	
	B	Black fibrous tar	88	Chrysotile	10	3	87
562806 - RFMAS-18-2	A	Black fibrous tar	100		ND	25	75

TEM Analysis recommended for organically bound material (i.e. floor tile) if PLM results are <1%.
 ** Sample contains non-asbestiform serpentine aggregate as part of the matrix components.

EUROFINS RESERVOIRS ENVIRONMENTAL, INC

NVLAP Lab Code 101896-0
AIHA LAP, LLC. LAB ID 101533

TABLE: I ANALYSIS: PLM BULK ANALYSIS, PERCENTAGE COMPOSITION BY VOLUME

RES Job Number: **RES 562806-1**
 Client: **SCA Environmental, Inc.**
 Client Project/P.O.: **K13823.01**
 Client Project Description: **OHA 1600 Harrison Survey**
 Date Samples Received: **May 22, 2023**
 Analysis Type: **EPA 600/R-93/116 - Short Report, Bulk**
 Turnaround: **Standard**
 Date Samples Analyzed: **June 01, 2023**

NA = Not Analyzed
 NR = Not Received
 ND = None Detected
 TR = Trace; <1 % Visual Estimate
 Trem-Act = Tremolite-Actinolite

Laboratory Sample ID	L A Y E R	Physical Description	Sub Part (%)	Asbestos Content		Non-Asbestos Fibrous Components (%)	Non-Fibrous Components (%)
				Mineral	Visual Estimate (%)		
562806 - CAULK-19-1	A	White resinous material	45		ND	0	100
	B	Beige resinous material	55		ND	0	100
562806 - CAULK-19-2	A	White resinous material	8		ND	0	100
	B	Beige resinous material	92		ND	0	100
562806 - RF-20-1	A	Black tar	12		ND	0	100
	B	Black fibrous tar	18		ND	25	75
	C	White/gray shingle	70		ND	20	80
562806 - RF-20-2	A	Black tar	6		ND	0	100
	B	Brown resinous tar	10		ND	0	100
	C	Brown fibrous resinous tar	11		ND	30	70
	D	Brown resinous tar	12		ND	0	100
	E	Dark gray shingle	25		ND	20	80
	F	White/gray shingle	36		ND	20	80
562806 - RFMAS-21-1	A	Black fibrous tar w/ silver paint	40		ND	15	85
	B	Black felt	60		ND	70	30

TEM Analysis recommended for organically bound material (i.e. floor tile) if PLM results are <1%.
 ** Sample contains non-asbestiform serpentine aggregate as part of the matrix components.

EUROFINS RESERVOIRS ENVIRONMENTAL, INC

NVLAP Lab Code 101896-0
AIHA LAP, LLC. LAB ID 101533

TABLE: I ANALYSIS: PLM BULK ANALYSIS, PERCENTAGE COMPOSITION BY VOLUME

RES Job Number: **RES 562806-1**
 Client: **SCA Environmental, Inc.**
 Client Project/P.O.: **K13823.01**
 Client Project Description: **OHA 1600 Harrison Survey**
 Date Samples Received: **May 22, 2023**
 Analysis Type: **EPA 600/R-93/116 - Short Report, Bulk**
 Turnaround: **Standard**
 Date Samples Analyzed: **June 01, 2023**

NA = Not Analyzed
 NR = Not Received
 ND = None Detected
 TR = Trace; <1 % Visual Estimate
 Trem-Act = Tremolite-Actinolite

Laboratory Sample ID	L	A	Y	E	R	Physical Description	Sub Part	Asbestos Content		Non-Asbestos Fibrous Components (%)	Non-Fibrous Components (%)
								Mineral	Visual Estimate (%)		
Client Sample Number							(%)		(%)		(%)
562806 - RFMAS-21-2	A					Black fibrous tar w/ silver paint	100		ND	25	75
562806 - STUCCO-22-1	A					Gray granular material w/ white/multi-colored paint	100		ND	0	100
562806 - STUCCO-22-2	A					Off white granular material w/ white paint	100		ND	0	100
562806 - STUCCO-22-3	A					Off white granular material w/ white/multi-colored paint	100		ND	0	100
562806 - BRICK-23-1	A					Red brick	47		ND	0	100
	B					Off white mortar	53		ND	0	100
562806 - BRICK-23-2	A					Gray mortar	14		ND	0	100
	B					Red brick	86		ND	0	100
562806 - COAT-24-1	A					Black/gray resinous material	100		ND	0	100
562806 - COAT-24-2	A					Black/gray resinous material	100		ND	0	100

TEM Analysis recommended for organically bound material (i.e. floor tile) if PLM results are <1%.

** Sample contains non-asbestiform serpentine aggregate as part of the matrix components.



John C. McIntyre
Analyst

SUBMITTED BY	INVOICE TO	CONTACT INFORMATION	SERIES
Company: SCA Environmental, Inc. Address: 320 Justin Drive San Francisco, CA 94112	Company: SCA Environmental, Inc. Address: 320 Justin Drive San Francisco, CA 94112	Contact: Tucker Kalman Phone: (415) 723-0962 Fax: Cell:	-1 PLM Standard
Project Number and/or P.O. #: K13823.01		Final Data Deliverable Email Address: tkalman@sca-enviro.com (+ 2 ADDNL. CONTACTS)	
Project Description/Location: OHA 1600 Harrison Survey			

ASBESTOS LABORATORY HOURS: Weekdays: 7am - 7pm & Sat. 8am - 5pm	REQUESTED ANALYSIS				VALID MATRIX CODES		LAB NOTES				
PLM / PCM / TEM DTL RUSH PRIORITY STANDARD					Air = A	Bulk = B					
CHEMISTRY LABORATORY HOURS: Weekdays: 8am - 5pm					Dust = D	Food = F					
Dust RUSH PRIORITY STANDARD					Paint = P	Soil = S					
Metals RUSH PRIORITY STANDARD					Surface = SU	Swab = SW					
Organics* SAME DAY RUSH PRIORITY STANDARD					Tape = T	Wipe = W					
MICROBIOLOGY LABORATORY HOURS: Weekdays: 8am - 5pm					Drinking Water = DW						
Viability Analysis** PRIORITY STANDARD					Waste Water = WW						
Medical Device Analysis RUSH STANDARD					**ASTM E1792 approved wipe media only**						
Mold Analysis RUSH PRIORITY STANDARD											
Turnaround times establish a laboratory priority, subject to laboratory volume and are not guaranteed. Additional fees apply for afterhours, weekends and holidays.											
Special Instructions:											
Client Sample ID Number (Sample ID's must be unique)	ASBESTOS	CHEMISTRY	MICROBIOLOGY	ICO	Sample Volume (L) / Area	Length (or Aliquots) x Width (or Area per Aliquot)	Matrix Code	# of Containers	Date Collected mm/dd/yyyy	Time Collected hh:mm	Laboratory Analysis Instructions
1 WLSH-1-1	X						B		05/19/23		
2 WLSH-1-2	X						B		05/19/23		
3 WLSH-1-3	X						B		05/19/23		
4 WLSH/CLSH-2-1	X						B		05/19/23		
5 WLSH/CLSH-2-2	X						B		05/19/23		
6 WLSH/CLSH-2-3	X						B		05/19/23		
7 WLSH/CLSH-2-4	X						B		05/19/23		
8 WLSH/CLSH-2-5	X						B		05/19/23		
9 BBMAS-3-1	X						B		05/19/23		
10 BBMAS-3-2	X						B		05/19/23		
11 BBMAS-3-3	X						B		05/19/23		
12 FORMICA-4-1	X						B		05/19/23		
13 FORMICA-4-2	X						B		05/19/23		

EREI establishes a unique Lab Sample ID, for each sample, by preceding each unique Client Sample ID with the laboratory RES Job Number.

EREI will analyze incoming samples based on information received and will not be responsible for errors or omissions in calculations resulting from the inaccuracy of original data. By signing, client/company representative agrees that submission of the following samples for requested analysis as indicated on this Chain of Custody shall constitute an analytical services agreement with payment terms of NET 30 days. Failure to comply with payment terms may result in a 1.5% monthly interest surcharge.

Relinquished By: Stanley Huang	Date/Time: 05/19/2023 17:02:57	Sample Condition: Acceptable
Received By: Jessica Shapiro	Date/Time: 05/22/2023 10:12:38	Carrier: UPS



Built Environment Testing Reservoirs

Res Job#: **562806**

Submitted By: **SCA Environmental, Inc.**

Client Sample ID Number <small>(Sample ID's must be unique)</small>	REQUESTED ANALYSIS					VALID MATRIX CODES			LAB NOTES		
	ASBESTOS	CHEMISTRY	MICROBIOLOGY	ICO		Air = A Dust = D Paint = P Surface = SU Tape = T Drinking Water = DW Waste Water = WW **ASTM E1792 approved wipe media only**	Bulk = B Food = F Soil = S Swab = SW Wipe = W				
						Sample Volume (L) / Area Length (or Aliquots) x Width (or Area) per Aliquot	Matrix Code	# of Containers	Date Collected mm/dd/yy	Time Collected hh:mm	Laboratory Analysis Instructions
14 FLVCS-5-1	X						B		05/19/23		
15 FLVCS-5-2	X						B		05/19/23		
16 FLVCS-6-1	X						B		05/19/23		
17 FLVCS-6-2	X						B		05/19/23		
18 WLSH/CLSH-7-1	X						B		05/19/23		
19 WLSH/CLSH-7-2	X						B		05/19/23		
20 WLSH/CLSH-7-3	X						B		05/19/23		
21 WLSH/CLSH-7-4	X						B		05/19/23		
22 WLSH/CLSH-7-5	X						B		05/19/23		
23 WLSH/CLSH-7-6	X						B		05/19/23		
24 WLSH/CLSH-7-7	X						B		05/19/23		
25 CAULK-8-1	X						B		05/19/23		
26 CAULK-8-2	X						B		05/19/23		
27 BEAM-9-1	X						B		05/19/23		
28 BEAM-9-2	X						B		05/19/23		
29 BEAM-9-3	X						B		05/19/23		
30 COLUMN-10-1	X						B		05/19/23		
31 COLUMN-10-2	X						B		05/19/23		
32 COLUMN-10-3	X						B		05/19/23		
33 SLAB-11-1	X						B		05/19/23		
34 SLAB-11-2	X						B		05/19/23		
35 SLAB-11-3	X						B		05/19/23		
36 SLAB-11-4	X						B		05/19/23		
37 CURB-12-1	X						B		05/19/23		
38 CURB-12-2	X						B		05/19/23		
39 BRICK-13-1	X						B		05/19/23		
40 BRICK-13-2	X						B		05/19/23		
41 BRICK-13-3	X						B		05/19/23		
42 PUTTY-14-1	X						B		05/19/23		
43 PUTTY-14-2	X						B		05/19/23		



Built Environment Testing Reservoirs

Res Job#: **562806**

Submitted By: **SCA Environmental, Inc.**

Client Sample ID Number <small>(Sample ID's must be unique)</small>	REQUESTED ANALYSIS					VALID MATRIX CODES			LAB NOTES	
	ASBESTOS	CHEMISTRY	MICROBIOLOGY	ICO		Air = A Dust = D Paint = P Surface = SU Tape = T Drinking Water = DW Waste Water = WW **ASTM E1792 approved wipe media only**	Bulk = B Food = F Soil = S Swab = SW Wipe = W			
						Sample Volume (L) / Area	Matrix Code	# of Containers	Date Collected mm/dd/yy	Laboratory Analysis Instructions
						Length (or Aliquots) x Width (or Area per Aliquot)			Time Collected hh:mm	
44 RROLL-15-1	X						B		05/19/23	
45 RROLL-15-2	X						B		05/19/23	
46 RROLL-15-3	X						B		05/19/23	
47 PARAPET-16-1	X						B		05/19/23	
48 PARAPET-16-2	X						B		05/19/23	
49 PARAPET-16-3	X						B		05/19/23	
50 PENMAS-17-1	X						B		05/19/23	
51 PENMAS-17-2	X						B		05/19/23	
52 RFMAS-18-1	X						B		05/19/23	
53 RFMAS-18-2	X						B		05/19/23	
54 CAULK-19-1	X						B		05/19/23	
55 CAULK-19-2	X						B		05/19/23	
56 RF-20-1	X						B		05/19/23	
57 RF-20-2	X						B		05/19/23	
58 RFMAS-21-1	X						B		05/19/23	
59 RFMAS-21-2	X						B		05/19/23	
60 STUCCO-22-1	X						B		05/19/23	
61 STUCCO-22-2	X						B		05/19/23	
62 STUCCO-22-3	X						B		05/19/23	
63 BRICK-23-1	X						B		05/19/23	
64 BRICK-23-2	X						B		05/19/23	
65 COAT-24-1	X						B		05/19/23	
66 COAT-24-2	X						B		05/19/23	

Attachment B

Lead Laboratory Reports



McC Campbell Analytical, Inc.

"When Quality Counts"

Analytical Report

WorkOrder: 2305E21

Report Created for: SCA Environmental, Inc.

320 Justin Drive
San Francisco, CA 94112

Project Contact: Tucker Kalman

Project P.O.:

Project: K13823.01; 1600 Harrison, OHA

Project Received: 05/19/2023

Analytical Report reviewed & approved for release on 05/26/2023 by:

Yen Cao

Project Manager

The report shall not be reproduced except in full, without the written approval of the laboratory. The analytical results relate only to the items tested. Results reported conform to the most current NELAP standards, where applicable, unless otherwise stated in a case narrative.





Glossary of Terms & Qualifier Definitions

Client: SCA Environmental, Inc.

WorkOrder: 2305E21

Project: K13823.01; 1600 Harrison, OHA

Glossary Abbreviation

%D	Serial Dilution Percent Difference
95% Interval	95% Confident Interval
CPT	Consumer Product Testing not NELAP Accredited
DF	Dilution Factor
DI WET	(DISTLC) Waste Extraction Test using DI water
DISS	Dissolved (direct analysis of 0.45 µm filtered and acidified water sample)
DLT	Dilution Test (Serial Dilution)
DUP	Duplicate
EDL	Estimated Detection Limit
ERS	External reference sample. Second source calibration verification.
ITEF	International Toxicity Equivalence Factor
LCS	Laboratory Control Sample
LQL	Lowest Quantitation Level
MB	Method Blank
MB % Rec	% Recovery of Surrogate in Method Blank, if applicable
MDL	Method Detection Limit ¹
ML	Minimum Level of Quantitation
MS	Matrix Spike
MSD	Matrix Spike Duplicate
NA	Not Applicable
ND	Not detected at or above the indicated MDL or RL
NR	Data Not Reported due to matrix interference or insufficient sample amount.
PDS	Post Digestion Spike
PDSD	Post Digestion Spike Duplicate
PF	Prep Factor
RD	Relative Difference
RL	Reporting limit ²
RPD	Relative Percent Difference
RRT	Relative Retention Time
RSD	Relative Standard Deviation
SPK Val	Spike Value
SPKRef Val	Spike Reference Value
SPLP	Synthetic Precipitation Leachate Procedure
ST	Sorbent Tube
TCLP	Toxicity Characteristic Leachate Procedure

¹ MDL is the minimum measured concentration of a substance that can be reported with 99% confidence that the measured concentration is distinguishable from method blank results. Definition and Procedure for the Determination of the Method Detection Limit, Revision 2, 40CFR, Part 136, Appendix B, EPA 821-R-16-006, December 2016.

² RL is the lowest level that can be reliably determined within specified limits of precision and accuracy during routine laboratory operating conditions. (The RL cannot be lower than the lowest calibration standard used in the initial calibration of the instrument and must be greater than the MDL.)



Glossary of Terms & Qualifier Definitions

Client: SCA Environmental, Inc.

WorkOrder: 2305E21

Project: K13823.01; 1600 Harrison, OHA

TEQ Toxicity Equivalents

TZA TimeZone Net Adjustment for sample collected outside of MAI's UTC.

WET (STLC) Waste Extraction Test (Soluble Threshold Limit Concentration)

Analytical Qualifiers

a14 Reporting limit raised due to the physical nature of the sample.



Analytical Report

Client: SCA Environmental, Inc.
Date Received: 05/19/2023 14:40
Date Prepared: 05/19/2023-05/22/2023
Project: K13823.01; 1600 Harrison, OHA

WorkOrder: 2305E21
Extraction Method: SW3050B
Analytical Method: SW6020
Unit: mg/kg

Metals

Client ID	Lab ID	Matrix	Date Collected	Instrument	Batch ID
OW-1	2305E21-001A	Solid	05/19/2023	ICP-MS4 130SMPL.d	270021
<u>Analytes</u>		<u>Result</u>	<u>RL</u>	<u>DF</u>	<u>Date Analyzed</u>
Lead		5.8	1.0	1	05/22/2023 15:25
<u>Surrogates</u>		<u>REC (%)</u>	<u>Limits</u>		
Terbium		106	70-130		05/22/2023 15:25
<u>Analyst(s):</u> AL			<u>Analytical Comments:</u> a14		

Client ID	Lab ID	Matrix	Date Collected	Instrument	Batch ID
OW-2	2305E21-002A	Solid	05/19/2023	ICP-MS4 131SMPL.d	270021
<u>Analytes</u>		<u>Result</u>	<u>RL</u>	<u>DF</u>	<u>Date Analyzed</u>
Lead		35	1.0	1	05/22/2023 15:29
<u>Surrogates</u>		<u>REC (%)</u>	<u>Limits</u>		
Terbium		103	70-130		05/22/2023 15:29
<u>Analyst(s):</u> AL			<u>Analytical Comments:</u> a14		

Client ID	Lab ID	Matrix	Date Collected	Instrument	Batch ID
RD-3	2305E21-003A	Solid	05/19/2023	ICP-MS4 140SMPL.d	270021
<u>Analytes</u>		<u>Result</u>	<u>RL</u>	<u>DF</u>	<u>Date Analyzed</u>
Lead		2600	17	5	05/22/2023 16:13
<u>Surrogates</u>		<u>REC (%)</u>	<u>Limits</u>		
Terbium		81	70-130		05/22/2023 16:13
<u>Analyst(s):</u> AL			<u>Analytical Comments:</u> a14		

Client ID	Lab ID	Matrix	Date Collected	Instrument	Batch ID
OW-4	2305E21-004A	Solid	05/19/2023	ICP-MS4 139SMPL.d	270021
<u>Analytes</u>		<u>Result</u>	<u>RL</u>	<u>DF</u>	<u>Date Analyzed</u>
Lead		4.6	1.0	1	05/22/2023 16:09
<u>Surrogates</u>		<u>REC (%)</u>	<u>Limits</u>		
Terbium		106	70-130		05/22/2023 16:09
<u>Analyst(s):</u> AL			<u>Analytical Comments:</u> a14		

(Cont.)



Analytical Report

Client: SCA Environmental, Inc.
Date Received: 05/19/2023 14:40
Date Prepared: 05/19/2023-05/22/2023
Project: K13823.01; 1600 Harrison, OHA

WorkOrder: 2305E21
Extraction Method: SW3050B
Analytical Method: SW6020
Unit: mg/kg

Metals

Client ID	Lab ID	Matrix	Date Collected	Instrument	Batch ID
CY-5	2305E21-005A	Solid	05/19/2023	ICP-MS5 168SMPL.d	270054
<hr/>					
<u>Analytes</u>	<u>Result</u>		<u>RL</u>	<u>DF</u>	<u>Date Analyzed</u>
Lead	11,000		20	20	05/23/2023 13:34
<hr/>					
<u>Surrogates</u>	<u>REC (%)</u>		<u>Limits</u>		
Terbium	106		70-130		05/23/2023 13:34
<u>Analyst(s):</u> WV			<u>Analytical Comments:</u> a14		



Quality Control Report

Client: SCA Environmental, Inc.	WorkOrder: 2305E21
Date Prepared: 05/19/2023	BatchID: 270021
Date Analyzed: 05/22/2023	Extraction Method: SW3050B
Instrument: ICP-MS4	Analytical Method: SW6020
Matrix: Soil	Unit: mg/kg
Project: K13823.01; 1600 Harrison, OHA	Sample ID: MB/LCS/LCSD-270021

QC Summary Report for Metals

Analyte	MB Result	MDL	RL	SPK Val	MB SS %REC	MB SS Limits
Lead	ND	0.065	0.50	-	-	-
Surrogate Recovery						
Terbium	530			500	106	70-130

Analyte	LCS Result	LCSD Result	SPK Val	LCS %REC	LCSD %REC	LCS/LCSD Limits	RPD	RPD Limit
Lead	47	48	50	95	97	75-125	2.13	20
Surrogate Recovery								
Terbium	530	530	500	107	107	70-130	0.369	20



Quality Control Report

Client: SCA Environmental, Inc.	WorkOrder: 2305E21
Date Prepared: 05/22/2023	BatchID: 270054
Date Analyzed: 05/22/2023	Extraction Method: SW3050B
Instrument: ICP-MS4	Analytical Method: SW6020
Matrix: Soil	Unit: mg/kg
Project: K13823.01; 1600 Harrison, OHA	Sample ID: MB/LCS/LCSD-270054

QC Summary Report for Metals

Analyte	MB Result	MDL	RL	SPK Val	MB SS %REC	MB SS Limits
Lead	ND	0.065	0.50	-	-	-
Surrogate Recovery						
Terbium	500			500	100	70-130

Analyte	LCS Result	LCSD Result	SPK Val	LCS %REC	LCSD %REC	LCS/LCSD Limits	RPD	RPD Limit
Lead	51	50	50	103	101	75-125	1.82	20
Surrogate Recovery								
Terbium	540	540	500	109	107	70-130	1.27	20



1534 Willow Pass Rd
Pittsburg, CA 94565-1701
(925) 252-9262

CHAIN-OF-CUSTODY RECORD

WorkOrder: 2305E21

ClientCode: SCAF

- WaterTrax
 CLIP
 EDF
 EQuIS
 Dry-Weight
 Email
 HardCopy
 ThirdParty
 J-flag
 Detection Summary
 Excel

Report to:

Tucker Kalman
SCA Environmental, Inc.
320 Justin Drive
San Francisco, CA 94112
415-882-1675 FAX: (415) 703-0701

Email: tkalman@sca-enviro.com; labreports99@g
cc/3rd Party: shuang@sca-enviro.com; labreports99@g
PO:
Project: K13823.01; 1600 Harrison, OHA

Bill to:

Accounts Payable
SCA Environmental, Inc.
320 Justin Drive
San Francisco, CA 94112
labreports99@gmail.com

Requested TAT: 5 days;

Date Received: **05/19/2023**

Date Logged: **05/19/2023**

Lab ID	ClientSampleID	Matrix	Collection Date	Hold	Requested Tests (See legend below)												
					1	2	3	4	5	6	7	8	9	10	11	12	
2305E21-001	OW-1	Solid	5/19/2023 00:00	<input type="checkbox"/>	A	A											
2305E21-002	OW-2	Solid	5/19/2023 00:00	<input type="checkbox"/>	A	A											
2305E21-003	RD-3	Solid	5/19/2023 00:00	<input type="checkbox"/>	A	A											
2305E21-004	OW-4	Solid	5/19/2023 00:00	<input type="checkbox"/>	A	A											
2305E21-005	CY-5	Solid	5/19/2023 00:00	<input type="checkbox"/>	A	A											

Test Legend:

1	METALSMS_TTLC_S	2	PRDisposal Fee	3		4	
5		6		7		8	
9		10		11		12	

Project Manager: Jennifer Lagerbom

Prepared by: Yvette Gallegos

Comments:

NOTE: Soil samples are discarded 60 days after receipt unless other arrangements are made (Water samples are 30 days).
Hazardous samples will be returned to client or disposed of at client expense.



WORK ORDER SUMMARY

Client Name: SCA ENVIRONMENTAL, INC.

Project: K13823.01; 1600 Harrison, OHA

Work Order: 2305E21

Client Contact: Tucker Kalman

QC Level: LEVEL 2

Contact's Email: tkalman@sca-enviro.com; labreports99@gmail.com

Comments:

Date Logged: 5/19/2023

WaterTrax CLIP EDF Excel EQUIS Email HardCopy ThirdParty J-flag

LabID	ClientSampID	Matrix	Test Name	Containers /Composites	Bottle & Preservative	U**	Head Space	Dry-Weight	Collection Date & Time	TAT	Test Due Date	Sediment Content	Hold	Sub Out
001A	OW-1	Solid	SW6020 (Metals) <Lead>	1	2oz hdpe	<input type="checkbox"/>	<input type="checkbox"/>	<input type="checkbox"/>	5/19/2023	5 days	5/26/2023		<input type="checkbox"/>	<input type="checkbox"/>
002A	OW-2	Solid	SW6020 (Metals) <Lead>	1	2oz hdpe	<input type="checkbox"/>	<input type="checkbox"/>	<input type="checkbox"/>	5/19/2023	5 days	5/26/2023		<input type="checkbox"/>	<input type="checkbox"/>
003A	RD-3	Solid	SW6020 (Metals) <Lead>	1	2oz hdpe	<input type="checkbox"/>	<input type="checkbox"/>	<input type="checkbox"/>	5/19/2023	5 days	5/26/2023		<input type="checkbox"/>	<input type="checkbox"/>
004A	OW-4	Solid	SW6020 (Metals) <Lead>	1	2oz hdpe	<input type="checkbox"/>	<input type="checkbox"/>	<input type="checkbox"/>	5/19/2023	5 days	5/26/2023		<input type="checkbox"/>	<input type="checkbox"/>
005A	CY-5	Solid	SW6020 (Metals) <Lead>	1	2oz hdpe	<input type="checkbox"/>	<input type="checkbox"/>	<input type="checkbox"/>	5/19/2023	5 days	5/26/2023		<input type="checkbox"/>	<input type="checkbox"/>

NOTES: * STLC and TCLP extractions require 2 days to complete; therefore, all TATs begin after the extraction is completed (i.e., One-day TAT yields results in 3 days from sample submission).

- Organic extracts are held for 40 days before disposal; Inorganic extract are held for 30 days.

- MAI assumes that all material present in the provided sampling container is considered part of the sample - MAI does not exclude any material from the sample prior to sample preparation unless requested in writing by the client.

U** = An unpreserved container was received for a method that suggests a preservation in order to extend hold time for analysis.



Sample Receipt Checklist

Client Name: SCA Environmental, Inc.
 Project: K13823.01; 1600 Harrison, OHA
 WorkOrder No: 2305E21 Matrix: Solid
 Carrier: Antonio Mason (MAI Courier)

Date and Time Received: 5/19/2023 14:40
 Date Logged: 5/19/2023
 Received by: Yvette Gallegos
 Logged by: Yvette Gallegos

Chain of Custody (COC) Information

Chain of custody present?	Yes <input checked="" type="checkbox"/>	No <input type="checkbox"/>	
Chain of custody signed when relinquished and received?	Yes <input checked="" type="checkbox"/>	No <input type="checkbox"/>	
Chain of custody agrees with sample labels?	Yes <input checked="" type="checkbox"/>	No <input type="checkbox"/>	
Sample IDs noted by Client on COC?	Yes <input checked="" type="checkbox"/>	No <input type="checkbox"/>	
Date and Time of collection noted by Client on COC?	Yes <input checked="" type="checkbox"/>	No <input type="checkbox"/>	
Sampler's name noted on COC?	Yes <input checked="" type="checkbox"/>	No <input type="checkbox"/>	
COC agrees with Quote?	Yes <input type="checkbox"/>	No <input type="checkbox"/>	NA <input checked="" type="checkbox"/>

Sample Receipt Information

Custody seals intact on shipping container/cooler?	Yes <input type="checkbox"/>	No <input type="checkbox"/>	NA <input checked="" type="checkbox"/>
Custody seals intact on sample bottles?	Yes <input type="checkbox"/>	No <input type="checkbox"/>	NA <input checked="" type="checkbox"/>
Shipping container/cooler in good condition?	Yes <input checked="" type="checkbox"/>	No <input type="checkbox"/>	
Samples in proper containers/bottles?	Yes <input checked="" type="checkbox"/>	No <input type="checkbox"/>	
Sample containers intact?	Yes <input checked="" type="checkbox"/>	No <input type="checkbox"/>	
Sufficient sample volume for indicated test?	Yes <input checked="" type="checkbox"/>	No <input type="checkbox"/>	

Sample Preservation and Hold Time (HT) Information

All samples received within holding time?	Yes <input checked="" type="checkbox"/>	No <input type="checkbox"/>	NA <input type="checkbox"/>
Samples Received on Ice?	Yes <input checked="" type="checkbox"/>	No <input type="checkbox"/>	

(Ice Type: WET ICE)

Sample/Temp Blank temperature	Temp: 1.7°C	NA <input type="checkbox"/>	
ZHS conditional analyses: VOA meets zero headspace requirement (VOCs, TPHg/BTEX, RSK)?	Yes <input type="checkbox"/>	No <input type="checkbox"/>	NA <input checked="" type="checkbox"/>
Sample labels checked for correct preservation?	Yes <input checked="" type="checkbox"/>	No <input type="checkbox"/>	
pH acceptable upon receipt (Metal: <2; Nitrate 353.2/4500NO3: <2; 522: <4; 218.7: >8)?	Yes <input type="checkbox"/>	No <input type="checkbox"/>	NA <input checked="" type="checkbox"/>

UCMR Samples:

pH tested and acceptable upon receipt (200.7: ≤2; 533: 6 - 8; 537.1: 6 - 8)?	Yes <input type="checkbox"/>	No <input type="checkbox"/>	NA <input checked="" type="checkbox"/>
Free Chlorine tested and acceptable upon receipt (<0.1mg/L) [not applicable to 200.7]?	Yes <input type="checkbox"/>	No <input type="checkbox"/>	NA <input checked="" type="checkbox"/>

 Comments:

Attachment C

PCB Laboratory Reports



McC Campbell Analytical, Inc.

"When Quality Counts"

Analytical Report

WorkOrder: 2305E22

Report Created for: SCA Environmental, Inc.

320 Justin Drive
San Francisco, CA 94112

Project Contact: Tucker Kalman

Project P.O.:

Project: K13823.01; 1600 Harrison, OHA

Project Received: 05/19/2023

Analytical Report reviewed & approved for release on 05/26/2023 by:

Yen Cao
Project Manager

The report shall not be reproduced except in full, without the written approval of the laboratory. The analytical results relate only to the items tested. Results reported conform to the most current NELAP standards, where applicable, unless otherwise stated in a case narrative.





Glossary of Terms & Qualifier Definitions

Client: SCA Environmental, Inc.

WorkOrder: 2305E22

Project: K13823.01; 1600 Harrison, OHA

Glossary Abbreviation

%D	Serial Dilution Percent Difference
95% Interval	95% Confident Interval
CPT	Consumer Product Testing not NELAP Accredited
DF	Dilution Factor
DI WET	(DISTLC) Waste Extraction Test using DI water
DISS	Dissolved (direct analysis of 0.45 µm filtered and acidified water sample)
DLT	Dilution Test (Serial Dilution)
DUP	Duplicate
EDL	Estimated Detection Limit
ERS	External reference sample. Second source calibration verification.
ITEF	International Toxicity Equivalence Factor
LCS	Laboratory Control Sample
LQL	Lowest Quantitation Level
MB	Method Blank
MB % Rec	% Recovery of Surrogate in Method Blank, if applicable
MDL	Method Detection Limit ¹
ML	Minimum Level of Quantitation
MS	Matrix Spike
MSD	Matrix Spike Duplicate
NA	Not Applicable
ND	Not detected at or above the indicated MDL or RL
NR	Data Not Reported due to matrix interference or insufficient sample amount.
PDS	Post Digestion Spike
PDSD	Post Digestion Spike Duplicate
PF	Prep Factor
RD	Relative Difference
RL	Reporting limit ²
RPD	Relative Percent Difference
RRT	Relative Retention Time
RSD	Relative Standard Deviation
SPK Val	Spike Value
SPKRef Val	Spike Reference Value
SPLP	Synthetic Precipitation Leachate Procedure
ST	Sorbent Tube
TCLP	Toxicity Characteristic Leachate Procedure

¹ MDL is the minimum measured concentration of a substance that can be reported with 99% confidence that the measured concentration is distinguishable from method blank results. Definition and Procedure for the Determination of the Method Detection Limit, Revision 2, 40CFR, Part 136, Appendix B, EPA 821-R-16-006, December 2016.

² RL is the lowest level that can be reliably determined within specified limits of precision and accuracy during routine laboratory operating conditions. (The RL cannot be lower than the lowest calibration standard used in the initial calibration of the instrument and must be greater than the MDL.)



Glossary of Terms & Qualifier Definitions

Client: SCA Environmental, Inc.

WorkOrder: 2305E22

Project: K13823.01; 1600 Harrison, OHA

TEQ Toxicity Equivalents

TZA TimeZone Net Adjustment for sample collected outside of MAI's UTC.

WET (STLC) Waste Extraction Test (Soluble Threshold Limit Concentration)



Analytical Report

Client: SCA Environmental, Inc.

WorkOrder: 2305E22

Date Received: 05/19/2023 14:40

Extraction Method: SW3550B

Date Prepared: 05/19/2023

Analytical Method: SW8082

Project: K13823.01; 1600 Harrison, OHA

Unit: mg/kg

Polychlorinated Biphenyls (PCBs) Aroclors

Client ID	Lab ID	Matrix	Date Collected	Instrument	Batch ID
PUTTY-14	2305E22-001A	Solid	05/19/2023 12:00	GC23 05222376.d	270050

Analytes	Result	RL	DF	Date Analyzed
Aroclor1016	ND	0.50	1	05/23/2023 03:08
Aroclor1221	ND	0.50	1	05/23/2023 03:08
Aroclor1232	ND	0.50	1	05/23/2023 03:08
Aroclor1242	ND	0.50	1	05/23/2023 03:08
Aroclor1248	ND	0.50	1	05/23/2023 03:08
Aroclor1254	ND	0.50	1	05/23/2023 03:08
Aroclor1260	ND	0.50	1	05/23/2023 03:08
PCBs, total	ND	0.50	1	05/23/2023 03:08

Surrogates	REC (%)	Limits	Date Analyzed
Decachlorobiphenyl	111	60-130	05/23/2023 03:08

Analyst(s): CN



Quality Control Report

Client: SCA Environmental, Inc.	WorkOrder: 2305E22
Date Prepared: 05/19/2023	BatchID: 270050
Date Analyzed: 05/22/2023	Extraction Method: SW3550B
Instrument: GC23	Analytical Method: SW8082
Matrix: Soil	Unit: mg/kg
Project: K13823.01; 1600 Harrison, OHA	Sample ID: MB/LCS/LCSD-270050

QC Summary Report for SW8082

Analyte	MB Result	MDL	RL	SPK Val	MB SS %REC	MB SS Limits
Aroclor1016	ND	0.032	0.050	-	-	-
Aroclor1221	ND	0.032	0.050	-	-	-
Aroclor1232	ND	0.032	0.050	-	-	-
Aroclor1242	ND	0.032	0.050	-	-	-
Aroclor1248	ND	0.032	0.050	-	-	-
Aroclor1254	ND	0.032	0.050	-	-	-
Aroclor1260	ND	0.032	0.050	-	-	-

Surrogate Recovery

Decachlorobiphenyl	0.060	0.05	121	70-130
--------------------	-------	------	-----	--------

Analyte	LCS Result	LCSD Result	SPK Val	LCS %REC	LCSD %REC	LCS/LCSD Limits	RPD	RPD Limit
Aroclor1016	0.13	0.14	0.15	89	91	70-130	2.14	20
Aroclor1260	0.10	0.11	0.15	70	71	70-130	1.70	20

Surrogate Recovery

Decachlorobiphenyl	0.061	0.062	0.050	123	124	70-130	0.595	20
--------------------	-------	-------	-------	-----	-----	--------	-------	----



1534 Willow Pass Rd
Pittsburg, CA 94565-1701
(925) 252-9262

CHAIN-OF-CUSTODY RECORD

WorkOrder: 2305E22

ClientCode: SCAF

- WaterTrax
 CLIP
 EDF
 EQuIS
 Dry-Weight
 Email
 HardCopy
 ThirdParty
 J-flag
 Detection Summary
 Excel

Report to:

Tucker Kalman
SCA Environmental, Inc.
320 Justin Drive
San Francisco, CA 94112
415-882-1675 FAX: (415) 703-0701

Email: tkalman@sca-enviro.com; labreports99@g
cc/3rd Party: shuang@sca-enviro.com; labreports99@g
PO:
Project: K13823.01; 1600 Harrison, OHA

Bill to:

Accounts Payable
SCA Environmental, Inc.
320 Justin Drive
San Francisco, CA 94112
labreports99@gmail.com

Requested TAT: 5 days;

Date Received: **05/19/2023**

Date Logged: **05/19/2023**

Lab ID	ClientSampID	Matrix	Collection Date	Hold	Requested Tests (See legend below)												
					1	2	3	4	5	6	7	8	9	10	11	12	
2305E22-001	PUTTY-14	Solid	5/19/2023 12:00	<input type="checkbox"/>	A	A											

Test Legend:

1	8082_PCB_Solid	2	PRDisposal Fee	3		4	
5		6		7		8	
9		10		11		12	

Project Manager: Jennifer Lagerbom

Prepared by: Yvette Gallegos

Comments:

NOTE: Soil samples are discarded 60 days after receipt unless other arrangements are made (Water samples are 30 days).
Hazardous samples will be returned to client or disposed of at client expense.



WORK ORDER SUMMARY

Client Name: SCA ENVIRONMENTAL, INC.

Project: K13823.01; 1600 Harrison, OHA

Work Order: 2305E22

Client Contact: Tucker Kalman

QC Level: LEVEL 2

Contact's Email: tkalman@sca-enviro.com; labreports99@gmail.com

Comments:

Date Logged: 5/19/2023

WaterTrax CLIP EDF Excel EQUIS Email HardCopy ThirdParty J-flag

LabID	ClientSampID	Matrix	Test Name	Containers /Composites	Bottle & Preservative	U**	Head Space	Dry-Weight	Collection Date & Time	TAT	Test Due Date	Sediment Content	Hold	Sub Out
001A	PUTTY-14	Solid	SW8082 (PCBs Only)	1	4OZ GJ, Unpres	<input type="checkbox"/>	<input type="checkbox"/>	<input type="checkbox"/>	5/19/2023 12:00	5 days	5/26/2023		<input type="checkbox"/>	<input type="checkbox"/>

NOTES: * STLC and TCLP extractions require 2 days to complete; therefore, all TATs begin after the extraction is completed (i.e., One-day TAT yields results in 3 days from sample submission).

- Organic extracts are held for 40 days before disposal; Inorganic extract are held for 30 days.

- MAI assumes that all material present in the provided sampling container is considered part of the sample - MAI does not exclude any material from the sample prior to sample preparation unless requested in writing by the client.

U** = An unpreserved container was received for a method that suggests a preservation in order to extend hold time for analysis.



Sample Receipt Checklist

Client Name: SCA Environmental, Inc.
 Project: K13823.01; 1600 Harrison, OHA
 WorkOrder No: 2305E22 Matrix: Solid
 Carrier: Antonio Mason (MAI Courier)

Date and Time Received: 5/19/2023 14:40
 Date Logged: 5/19/2023
 Received by: Yvette Gallegos
 Logged by: Yvette Gallegos

Chain of Custody (COC) Information

Chain of custody present?	Yes <input checked="" type="checkbox"/>	No <input type="checkbox"/>	
Chain of custody signed when relinquished and received?	Yes <input checked="" type="checkbox"/>	No <input type="checkbox"/>	
Chain of custody agrees with sample labels?	Yes <input checked="" type="checkbox"/>	No <input type="checkbox"/>	
Sample IDs noted by Client on COC?	Yes <input checked="" type="checkbox"/>	No <input type="checkbox"/>	
Date and Time of collection noted by Client on COC?	Yes <input checked="" type="checkbox"/>	No <input type="checkbox"/>	
Sampler's name noted on COC?	Yes <input checked="" type="checkbox"/>	No <input type="checkbox"/>	
COC agrees with Quote?	Yes <input type="checkbox"/>	No <input type="checkbox"/>	NA <input checked="" type="checkbox"/>

Sample Receipt Information

Custody seals intact on shipping container/cooler?	Yes <input type="checkbox"/>	No <input type="checkbox"/>	NA <input checked="" type="checkbox"/>
Custody seals intact on sample bottles?	Yes <input type="checkbox"/>	No <input type="checkbox"/>	NA <input checked="" type="checkbox"/>
Shipping container/cooler in good condition?	Yes <input checked="" type="checkbox"/>	No <input type="checkbox"/>	
Samples in proper containers/bottles?	Yes <input checked="" type="checkbox"/>	No <input type="checkbox"/>	
Sample containers intact?	Yes <input checked="" type="checkbox"/>	No <input type="checkbox"/>	
Sufficient sample volume for indicated test?	Yes <input checked="" type="checkbox"/>	No <input type="checkbox"/>	

Sample Preservation and Hold Time (HT) Information

All samples received within holding time?	Yes <input checked="" type="checkbox"/>	No <input type="checkbox"/>	NA <input type="checkbox"/>
Samples Received on Ice?	Yes <input checked="" type="checkbox"/>	No <input type="checkbox"/>	

(Ice Type: WET ICE)

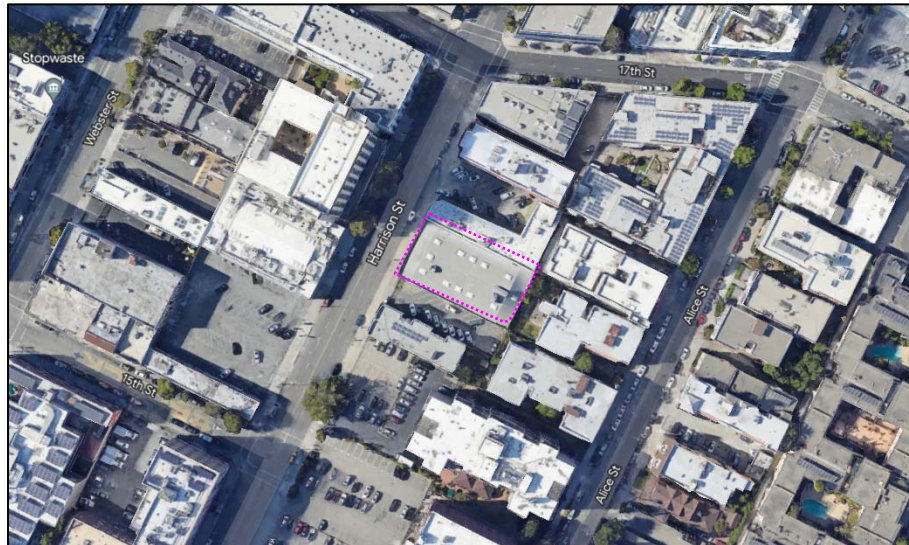
Sample/Temp Blank temperature	Temp: 1.7°C		NA <input type="checkbox"/>
ZHS conditional analyses: VOA meets zero headspace requirement (VOCs, TPHg/BTEX, RSK)?	Yes <input type="checkbox"/>	No <input type="checkbox"/>	NA <input checked="" type="checkbox"/>
Sample labels checked for correct preservation?	Yes <input checked="" type="checkbox"/>	No <input type="checkbox"/>	
pH acceptable upon receipt (Metal: <2; Nitrate 353.2/4500NO3: <2; 522: <4; 218.7: >8)?	Yes <input type="checkbox"/>	No <input type="checkbox"/>	NA <input checked="" type="checkbox"/>

UCMR Samples:

pH tested and acceptable upon receipt (200.7: ≤2; 533: 6 - 8; 537.1: 6 - 8)?	Yes <input type="checkbox"/>	No <input type="checkbox"/>	NA <input checked="" type="checkbox"/>
Free Chlorine tested and acceptable upon receipt (<0.1mg/L) [not applicable to 200.7]?	Yes <input type="checkbox"/>	No <input type="checkbox"/>	NA <input checked="" type="checkbox"/>

 Comments:

**LIMITED PHASE II
ENVIRONMENTAL SITE ASSESSMENT REPORT
1600 HARRISON STREET
OAKLAND, CA 94612**



PREPARED FOR:

**ALEJANDRO PINEDA
ASSISTANT PROJECT MANAGER
OFFICE OF REAL ESTATE DEVELOPMENT
OAKLAND HOUSING AUTHORITY
1619 HARRISON STREET
OAKLAND, CA 94612**

PREPARED BY:



ENVIRONMENTAL, INC.

**320 JUSTIN DRIVE
SAN FRANCISCO, CA 94112
TEL: (415) 882-1675
FAX: (415) 962-0736**

**LIMITED PHASE II
ENVIRONMENTAL SITE ASSESSMENT REPORT
1600 HARRISON STREET
OAKLAND, CA 94612**

PREPARED FOR:

**ALEJANDRO PINEDA
ASSISTANT PROJECT MANAGER
OFFICE OF REAL ESTATE DEVELOPMENT
OAKLAND HOUSING AUTHORITY
1619 HARRISON STREET
OAKLAND, CA 94612**

**JUNE 16, 2023
SCA PROJECT NO.: K13823.02**

Reviewed by:



**CHRISTINA CODEMO, CHMM, CAC, REPA
PRESIDENT**



**TUCKER KALMAN, CAC, CDPH, REPA
SENIOR PROJECT MANAGER**



**CHUCK SIU, PE #C59672, CIH, CSP, CAC
SENIOR CONSULTANT**



**Ryan Kau, PE #C95224, CSST, CDPH,
ENVIRONMENTAL ENGINEER**

**SCA ENVIRONMENTAL, INC.
320 JUSTIN DRIVE
SAN FRANCISCO, CA 94112
TEL: (415) 882-1675**

Table of Contents

1.0 INTRODUCTION	1
2.0 BACKGROUND	3
3.0 PHYSICAL SETTING	4
3.1 Topography and Geology	4
3.2 Hydrogeology	4
4.0 FIELD INVESTIGATION ACTIVITIES	5
4.1 Drilling Activities for Soil Sample Collections	5
4.2 Drilling Activities for Soil-Vapor Sample Collections	6
5.0 SUBSURFACE CONDITIONS	8
6.0 CHEMICAL TESTING PROGRAM	9
6.1 Quality Assurance/Quality Control	9
6.2 Soil Characterization Samples	9
6.3 Soil-Vapor Samples	10
7.0 SUMMARY OF RESULTS	11
7.1 Quality Assurance/Quality Control (QA/QC)	11
7.1.1 Laboratory QA/QC Samples	11
7.1.2 Field Quality Control Samples	11
7.2 Soil Sampling Results	12
7.3 Soil-Vapor Results	12
8.0 DISCUSSION & CONCLUSIONS	14
8.1 Discrete Soil Sampling	14
8.2 Soil-Vapor	15
9.0 LIMITATIONS	15

TABLES

Table 1	Summary of Analytical Results – Soil
Table 2	Summary of Analytical Results – Soil Vapor

FIGURES

Figure 1	Vicinity Map
Figure 2	Sample Location Diagram

APPENDICES

Appendix A	Boring Logs
Appendix B	Analytical Reports
Appendix C	Field Data Sheets – Soil Vapor

List of Abbreviations

Alameda County Department of Environmental Health	ACDEH
Below Ground Surface	BGS
California Air Resources Board	CARB
Department of Transportation	DOT
Department of Toxic Substances Control.....	DTSC
Environmental Laboratory Accreditation Program	ELAP
Environmental Screening Level	ESL
Environmental Site Assessment	ESA
McCampbell Analytical, Inc.	MAI
Milligrams per Kilogram.....	mg/kg
Micrograms per Cubic Meter	$\mu\text{g}/\text{m}^3$
Micrograms per Liter.....	$\mu\text{g}/\text{L}$
Naturally Occurring Asbestos	NOA
National Voluntary Laboratory Accreditation Program	NVLAP
Oakland Housing Authority	OHA
Photo-ionization Detector.....	PID
Polarized Light Microscopy	PLM
Professional Engineer	PE
Quality Assurance	QA
Quality Control.....	QC
Recognized Environmental Condition	REC
Regional Water Quality Control Board.....	RWQCB
Site Mitigation Plan.....	SMP
Total Petroleum Hydrocarbons.....	TPH
Underground Service Alert.....	USA
Underground Storage Tank	UST
Unified Soil Classification System.....	USCS
Vapor Intrusion Mitigation System	VIMS
Volatile Organic Compounds	VOCs

1.0 INTRODUCTION

SCA Environmental, Inc. (SCA) has prepared this limited Phase II Environmental Site Assessment (ESA) report to summarize the discrete soil and soil vapor sampling activities at 1600 Harrison Street in Oakland, CA 94612 (hereafter referred to as the “Site”, as shown on **Figure 1**). Field work was performed on May 16-17, 2023 by SCA. Results for this sampling event apply only to the 1600 Harrison Street area as shown in **Figures 1 and 2**.

The Site consists of a 0.27-acre parcel located on Harrison Street in Oakland, California. The Site consists of a vacant commercial office space, formerly used as an automotive repair facility. The building covers the entire Site. The north and south ends of the building are lined with small offices, conference rooms, bathrooms, and a small kitchenette. The center of the building has an open floor plan and was previously filled with cubicle spaces. The Site is surrounded by multi-family residential buildings to the south and east, commercial offices and an associated parking lot to the northeast, and multi-family residences and commercial offices to the northwest across Harrison Street.

SCA completed this work for Oakland Housing Authority (OHA). SCA understands that the scope of redevelopment at the Site includes renovations for office space in the immediate future and potentially redevelopment for residential housing in the future.

A Phase I ESA performed by Rincon Consultants (Rincon) in 2022 identified one recognized environmental condition (REC) and other notable findings associated with the Site¹. This preliminary Phase II site investigation was designed and completed to assess the soil and soil vapor conditions at the Site and to determine if on-site and off-site sources as identified in the Phase I ESA have adversely affected subsurface conditions. A summary of RECs and other notable findings identified in Rincon’s 2022 Phase I ESA and sampling activities to address these items are presented below:

1. **REC #1:** The Site was formerly used as an automotive repair shop from at least 1938 to 1992. These sites are associated with usage of petroleum hydrocarbons and solvents that may adversely impact subsurface conditions.

Phase II Scope to address REC #1: Shallow soil and soil vapor sampling was completed throughout the building footprint. The soil sample locations and depths were selected to be representative of potential contamination at the Site and were targeted to be placed in locations where auto repair likely occurred.

¹ Phase I Environmental Site Assessment, 1600 Harrison Street, Oakland, CA. Prepared by Rincon Consultants, Inc. December 16, 2022.

2. **Notable Finding #1:** Surrounding properties near the Site (both up gradient and cross gradient) that have documented subsurface contamination from previous leaking Underground Storage Tanks (USTs) that have resulted in soil-, soil vapor-, and/or groundwater-contamination (petroleum hydrocarbon) above the applicable residential Environmental Screening Levels (ESLs) established by the San Francisco Regional Water Quality Control Board (RWQCB). There have also been numerous historical auto facilities and historical dry-cleaning facilities in the general area of the Subject Property within 1000 feet.

Phase II Scope to address the Notable Finding #1: Preliminary soil vapor sampling was performed throughout the footprint of the existing structure to assess the subslab soil vapor conditions.

This Phase II investigation was performed to provide a cursory review of environmental conditions related to the REC and notable finding listed above. Additional investigations including delineation of soils, soil sampling to profile soils for offsite disposal, additional soil gas or groundwater sampling, etc. may be warranted or required by the Alameda County Department of Environmental Health (ACDEH) prior to redevelopment.

2.0 BACKGROUND

The Site is located in the City of Oakland, Alameda County. The Site is bounded by Harrison Street to the west, and by mixed commercial-residential properties to the north, east, and south.

Historical site uses included commercial and residential spaces as early as 1925. Usages of the property included a plumbing supply store (1933), an auto repair shop (1938), a car garage (1952), and a towing and transmission service center (1970). Since the early 2000s, the current building has been used for a variety of commercial office spaces. Currently, the surrounding sites include a mix of multi-family residential and commercial properties along Harrison Street.

Rincon's 2022 Phase I ESA confirmed known petroleum hydrocarbon releases at properties nearby to the Site. A former gas station (1933-1972) with a leaking underground storage tank was identified 115 feet cross-gradient from the site at 1633 Harrison Street. Another leaking underground storage tank case was found at a former automotive repair shop (1967-1970) on 1532 Harrison Street, located 380 feet cross-gradient from the Site. Additional historical auto repair shops and laundry cleaners near the Site may also have impacted subsurface conditions at the Site.

SCA was retained by OHA to perform a preliminary Phase II ESA to evaluate existing soil and soil vapor conditions prior to redevelopment of the Site. For this preliminary Phase II ESA, soil sampling was completed throughout the site in order to evaluate exposure potential to future potential commercial and residential occupants, as well as construction personnel. Soil vapor sampling was completed, with locations targeted at upgradient and downgradient locations on the site to evaluate existing conditions under the building footprint as well as evaluate potential vapor migration from offsite sources onto the Site.

3.0 PHYSICAL SETTING

3.1 Topography and Geology

The Site is located in the City of Oakland, Alameda County with an elevation of approximately 38 feet above mean sea level with topography sloping down to the southwest. The adjacent terrain is relatively flat with a slight slope towards the southwest.

According to the USGS geologic map, the soil on the site is classified as slightly clayey and silty sand. The Site is not located in an area on the USGS's Geographic Ultramafic Rock Unit (GURU) map, which indicates if a site is likely to have naturally occurring asbestos (NOA). Although not part of a GURU, SCA collected representative NOA samples during this limited Phase II sampling.

3.2 Hydrogeology

The nearest surface water body is the Lake Merritt, which is approximately 0.23 miles to the east of the Site. No standing water bodies or flowing surface water were present on the Site at the time of SCA's site reconnaissance.

Rincon's 2022 Phase I ESA reported groundwater flow between 11 and 22 feet below ground surface (bgs) approximately 0.12 miles northwest of the site. Moisture was encountered at between 3 and 4 feet bgs at various sample locations during SCA's field sampling, but groundwater was not encountered.

4.0 FIELD INVESTIGATION ACTIVITIES

Field activities were conducted using standard industry practices regarding workers' health and safety, sample collection and handling, and chain-of-custody documentation.

SCA marked proposed boring locations with stakes and notified Underground Services Alert (USA) at least 48 hours prior to the start of intrusive activities. SCA also retained a private utility locator to clear all proposed boring locations. **Figure 2** presents the sample locations that were completed in the field.

Sampling equipment was decontaminated before and after each use. The two soil vapor sampling wells (SV-1 and SV-2) were installed using Vapor Pin methodology, meaning only a small hole was drilled through the slab at each location. The four soil borings (SB-1 through SB-4) were hand augured to a depth of 5 feet bgs and were backfilled with remaining cuttings and cement to grade.

4.1 Boring Activities for Soil Sample Collection

Soil sample collection activities were completed on May 17, by Ryan Kau, PE, and Michael Felix of SCA. A private utility locator (Subtronic) was retained to scan each location for utilities, and a concrete coring contractor (Concrete Demo Works) was retained in order to core the building slab at each sampling location. SCA advanced the following borings using hand sampling equipment which were decontaminated between boring locations:

- SB-1 through SB-4: Soil borings completed to 5 feet below ground surface (bgs) to collect discrete samples at depths of 1 foot and 5 feet bgs.

SCA's field personnel logged each boring in accordance with the Unified Soil Classification System (USCS) and screened soil in the field using a Photo-ionization Detector (PID) which measures the presence of organic vapor such as gasoline and solvents.

The discrete samples were collected in order to be compared to the RWQCB's ESLs for a residential land use, commercial land use, and construction worker exposure scenario.

The following laboratories were involved in the sample analysis:

- Eurofins Built Environment Testing Reservoirs, Inc. (Reservoirs) in Denver, Colorado is accredited by the National Voluntary Laboratory Accreditation Program (NVLAP) for analysis of asbestos, via Polarized Light Microscopy (PLM) with California Air Resources Board (CARB) 435 methodology.
- McCampbell Analytical, Inc. (MAI) in Pittsburgh, CA is accredited by the California Environmental Laboratory Accreditation Program (ELAP) for all required soil analyses.

The soil samples were collected and placed into sterile sample containers including glass jars, Zip-Loc bags (naturally-occurring asbestos), and 5-gram encore samplers. The soil samples were stored inside of coolers with ice and transported under Chain of Custody to MAI. Soils samples for naturally-occurring asbestos were transported under Chain of Custody protocol to Reservoirs. Following soil sample collection, all soil borings were backfilled with remaining cuttings and cement to grade.

4.2 Drilling Activities for Soil-Vapor Sample Collection

On May 16, 2023, SCA completed the following for soil vapor sampling:

- The soil vapor sample locations are presented in the attached **Figure 2**.
- SCA scanned these locations with a Hilti Scanner to confirm there was no rebar within the slab at the proposed coring location. A private utility locator (Subtronic) also scanned all of these locations for confirmation.
- SCA advanced an approximately $\frac{3}{4}$ inch diameter core through the slab using a rotary hammer and a drill bit. The building slab was found to be approximately 8" inches in thickness.
- SCA then installed Vapor Pins at each location in accordance with the manufacturer's specifications.
- Once these Vapor Pins sat undisturbed for 2 hours, SCA purged each probe location to ensure that stagnant air was removed from the sampling system and to ensure that the samples were representative of subsurface conditions. A default of three purge volumes was utilized at each location.
- Prior to the start of sample collection, a leak test shroud was placed over the sample probe at the surface. Under the shroud, helium was applied from a canister for all samples. A helium percentage of 20-30% was maintained under the shroud during all sampling.
- SCA then collected the two soil vapor samples (samples SV1 and SV2) inside of laboratory batch-certified clean 1.4-Liter Summa canisters. Laboratory-calibrated flow control valves (critical orifices) were used to regulate the vapor collection at approximately 200 milliliters per minute. Once the soil vapor sample was collected and the Summa canister reached an internal pressure of -4 " Hg, the sample was placed in a covered box to protect the sample from direct exposure to sunlight.
- SCA also collected a duplicate sample at sample location SV1.
- In addition to the two soil-vapor samples and a duplicate sample, the following blank samples were also collected:
 - **Equipment Blank:** An Equipment Blank was collected following decontamination of non-dedicated equipment to evaluate potential cross contamination from the sampling equipment. Collection of the equipment

blank involved pouring distilled water over the push rods and collecting the water in 40-mL VOA vials.

- **Material Blank:** SCA obtained an approximately 1.5-foot section of new 0.25-inch diameter Teflon tubing for the collection and analysis of a material blank sample. SCA collected the Material Blank by pouring distilled water through the tubing and collecting the water in 40-mL VOA vials.
- **Trip Blank (Water):** SCA was provided with a laboratory prepared trip blank. This trip blank consisted of two (2) 40-mL VOA vials.
- The Equipment Blank and Material Blank samples were sealed and all three water blanks were placed in a chilled (ice-filled) ice-chest pending delivery to the chemical testing laboratory.
- Lastly, the Vapor Pins were removed from each location and the cores were patched with neat cement. The samples were then transported to MAI in Pittsburg, CA.

5.0 SUBSURFACE CONDITIONS

The uppermost soil horizons included variable layers comprised of mixtures of clays, silts, and sands. The dominant soil type encountered was brown silty sands at the upper depths of 1-2 feet bgs with brown sandy clays below this depth to 5 feet bgs. Fine gravels were encountered at various depths. Logs of borings are presented in **Appendix A**.

No hydrocarbon or solvent odors were encountered in any of the soils. The handheld PID readings for hydrocarbons from the soils were below 0.2 ppm, comparable to the background readings in the building. Black stains were noted in boring locations SB-2, SB-3, and SB-4 at approximately 3 feet to 5 feet bgs.

Soils remained dry throughout the borings with slight moisture between 3 feet to 4 feet bgs. No groundwater was encountered in any of the borings.

6.0 CHEMICAL TESTING PROGRAM

6.1 Quality Assurance/Quality Control

SCA implemented QA/QC procedures during this field investigation as described below:

- One (1) Trip Blank sample was submitted along with the soil-vapor samples to confirm that no sample contamination was in the canister or occurred during sample transport. The trip blank sample was analyzed for VOCs using Method TO-15.
- One (1) Equipment Blank sample was collected and analyzed for VOCs using Method 8260 to ensure no cross-contamination between the soil-vapor probes.
- One (1) Material Blank sample was collected and analyzed for VOCs using Method 8260 to ensure no contamination from the new Teflon tubing used for the soil-vapor sampling.
- One (1) duplicate sample was collected at the SV-1 location for soil vapor.

6.2 Discrete Soil Samples

The discrete soil samples were submitted to MAI for analysis. The chemical testing for soil samples collected from the Site is presented below:

Table 1: Discrete Soil Sample Analyses

Sample ID	Sample Description	Depth (ft)	TPH	VOCs	SVOCs	CAM17	PCBs	NOA
SB1-1	Discrete sample collected at 1 bgs	1	X	X	X	X	X	X
SB1-5	Discrete sample collected at 5 bgs	5	X	X	X	X	X	X
SB2-1	Discrete sample collected at 1 bgs	1	X	X	X	X	X	X
SB2-5	Discrete sample collected at 5 bgs	5	X	X	X	X	X	X
SB3-1	Discrete sample collected at 1 bgs	1	X	X	X	X	X	X
SB3-5	Discrete sample collected at 5 bgs	5	X	X	X	X	X	X
SB4-1	Discrete sample collected at 1 bgs	1	X	X	X	X	X	X
SB4-5	Discrete sample collected at 5 bgs	5	X	X	X	X	X	X
Totals:			8	8	8	8	8	8

Notes:
 VOCs = Volatile Organic Compounds by EPA 8260 with EPA Method 5035 Encores
 CAM17 = California Assessment Metals by EPA 6020
 TPH = Total Petroleum Hydrocarbons (Gas, Diesel, and Motor Oil ranges) with silica gel cleanup by EPA 8015M
 SVOCs = Semi-Volatile Organic Compounds by EPA 8270C to meet ESLs
 PCBs = Polychlorinated biphenyls by EPA Method 8082 to meet ESLs
 NOA = Naturally-occurring asbestos by CARB 435

6.3 Soil-Vapor Samples

Two (2) soil-vapor samples (SV-1, SV-2) were collected to evaluate soil vapor conditions at the Site. A duplicate sample was collected for QA/QC purposes at the SV-1 location. An equipment blank and materials blank were also collected.

Two (2) trip blanks were also provided by the laboratory. All samples were submitted to MAI under chain-of-custody documentation and analyzed for the following:

Table 2: Soil Vapor Analyses

Sample ID	Depth	VOCs (Number of samples)
SV-1 through SV-2	Directly Sub Slab (Vapor Pins)	2
Duplicate Samples*	Directly Sub Slab (Vapor Pins)	1
Equipment Blanks**	n/a	1
Material Blanks**	n/a	1
Trip Blanks** (Water and Canisters)	n/a	2
Totals:		7
Notes: n/a = not applicable *Duplicate samples were collected at location/depth field determined dependent on field conditions. **Material and equipment blanks were collected as part of the soil gas sampling. VOCs = Volatile Organic Compounds by TO-15 (by off-site laboratory) and by 8260 for blank samples		

7.0 SUMMARY OF RESULTS & FINDINGS

The following section summarizes sample results and discusses data validation and QA/QC. Sample locations are presented on **Figure 2**. Results of analyses on discrete soil and soil-vapor samples collected are summarized in **Tables 1 and 2**. Copies of all laboratory reports are included in **Appendix B**.

7.1 Quality Assurance/Quality Control (QA/QC)

Based on SCA's review of the field and laboratory QA/QC protocols, data validation and findings, the sampling and resulting analyses are considered representative of Site conditions at the locations tested. Laboratory and field QC sampling are discussed below.

7.1.1 Laboratory QA/QC Samples

To assess the completeness of the data, SCA reviewed all laboratory reports and determined that all requested tests were completed. As a result, all laboratory reports are considered complete. In addition, MAI completed all internal QA/QC analyses.

To determine the accuracy of the laboratory data, SCA reviewed the laboratory report to confirm compliance with the laboratories' internal QA/QC limits. Based on our review, SCA concludes that MAI's internal QA/QC findings are valid and that the resulting chemical analyses of soil vapor and soil are representative of Site conditions.

7.1.2 Field Quality Control Samples

Analyses detected levels of Acetone and Ethanol in the laboratory-provided trip blank air canister, at 5.2 micrograms per cubic meter ($\mu\text{g}/\text{m}^3$) and 7.5 $\mu\text{g}/\text{m}^3$ respectively. No other VOCs were detected in any of the trip blanks (soil-vapor) submitted to the analytical laboratories. No other contaminants were noted in the Trip blanks.

Helium was used as a leak check compound for the soil-vapor sampling chain for all soil vapor samples. Helium was reported in sample SV-1 and the associated duplicate, but at low levels of 0.13% and 0.12% respectively. DTSC considers intrusion below 5% to have not significantly impacted samples, thus all soil vapor sample results are considered valid.

SCA collected a duplicate soil vapor sample at the SV-1 location. The overall results of the duplicate sample were comparable with the results of the original sample.

7.2 Soil Sampling Results

The discrete soil sample results are presented in the attached **Table 1**. Results were generally below applicable residential land use, commercial land use, and construction worker exposure ESLs except for the following:

- Arsenic was measured in all samples at concentrations above respective ESLs for residential land use, commercial land use, and construction worker exposure, and ranged from 1.3 mg/kg to 3.2 mg/kg. These results are within the range of typical background arsenic levels in the Bay Area² (up to 11 mg/kg), as well as CalOSHA's regulation of definition of arsenic containing material (200 mg/kg)
- Lead was detected in sample SB3-1 at 200 mg/kg, below the commercial land use ESL of 320 mg/kg, but above the residential ESL of 80 mg/kg and construction worker ESL of 160 mg/kg. Lead was detected in all other samples ranging from 2.0 mg/kg to 12 mg/kg, below the respective residential, commercial, and constructor worker ESLs.

7.3 Soil-Vapor Results

The analytical laboratory identified various VOCs in the soil vapor samples, as summarized in the attached **Table 2**. Various VOCs were detected in the samples. These results were compared to the ESLs for a potential residential and commercial vapor intrusion concern. Results were generally below applicable residential land use and commercial land use ESLs except for the following:

- Benzene was detected in all samples, ranging from 1.1 $\mu\text{g}/\text{m}^3$ to 5.3 $\mu\text{g}/\text{m}^3$. Results remain below commercial land use ESL of 14 $\mu\text{g}/\text{m}^3$, however SV-1 and SV-1 duplicate samples exceed the residential land use ESL of 3.2 $\mu\text{g}/\text{m}^3$.
- Naphthalene was detected in sample SV-1 and SV-1 duplicate at 44 $\mu\text{g}/\text{m}^3$ and 41 $\mu\text{g}/\text{m}^3$ respectively, above the residential land use ESL of 2.8 $\mu\text{g}/\text{m}^3$ and commercial land use ESL of 12 $\mu\text{g}/\text{m}^3$.

² Duverge, D.J., 2011, Establishing Background Arsenic in Soil of the Urbanized San Francisco Bay Region [M.S. Thesis]: San Francisco State University, 77 p.

The following VOCs were not detected in the samples; however, either the reporting limits or the Method Detection Limits (MDLs) exceeded relevant ESLs for SV1 and SV1-Duplicate locations. The reporting limits and MDLs were likely elevated due to the increased dilution factors for samples SV-1 and SV-1 Duplicate. Refer to **Table 2** for specific details.

Bromodichloromethane	Hexachlorobutadiene
Chloroform	Hexachloroethane
1,2-Dibromo-3-chloropropane*	Methylene chloride
1,2-Dibromoethane (EDB)	1,1,1,2-Tetrachloroethane
1,4-Dichlorobenzene	1,1,2,2-Tetrachloroethane
1,2-Dichloroethane (1,2-DCA)	1,1,2-Trichloroethane
1,2-Dichloropropane	1,2,3-Trichloropropane
1,3-Dichloropropene	Vinyl Chloride

*RL & MDL above relevant ESLs

8.0 DISCUSSION & CONCLUSIONS

Based on review of the analytical data, SCA forwards the following discussion and conclusions related to the investigation.

8.1 Soil Sampling Results

Based on the results of the soil sampling to characterize soil conditions and worker exposure, SCA has made the following conclusions:

1. Arsenic exceeded the residential land use, commercial land use, and construction worker exposure ESL levels at all depths sampled (but were all below the CalOSHA arsenic-containing material standard). It is common for background levels of arsenic to be elevated above the regulatory levels throughout California. All sample results were below these background levels in the greater Bay Area, which have been reported up to 11 mg/kg.

Given the arsenic results were below background levels for the greater Bay Area, no remedial action is recommended. Specific soil handling procedures and pre-qualification requirements should be addressed in a site-specific Site Mitigation Plan (SMP). SCA recommends an SMP be developed if redevelopment plans for the site involve any earth disturbance, including but not limited to, removal of the concrete slab or coring, trenching, etc. through the concrete slab.

2. Lead was detected in sample SB3-1 with a result of 200 mg/kg. The result exceeds the residential land use ESL of 80 mg/kg and construction worker exposure ESL of 160 mg/kg, but remains below the commercial land use ESL of 320 mg/kg.

SCA recommends that if the site is to be redeveloped and the concrete slab is to be removed or the subsurface is to be impacted, additional step out sampling should be completed around location SB3 in order to delineate the lead contamination. Specific soil handling procedures and soil disposal requirements should be addressed in a site-specific SMP.

Discussion of Soil Results in Relation to RECs and Notable Findings: As SVOC and VOCs were not identified in the soils above the residential or commercial screening levels, it appears that the listing of the Target Property on the EDR Historical Auto database (REC #1 for the Site) has not resulted in soil contamination at the Site from this previous site usage. The soil sampling results do indicate shallow soil contamination in the form of heavy metals, specifically lead, is present under the building. This is likely due to fill placed at the property during redevelopment of the current building.

8.2 Soil-Vapor

Various VOCs were either detected or had elevated reporting limits in samples SV-1 and SV-1 duplicate as summarized below:

1. The reporting limit and method detection limit of 1,2-Dibromo-3-chloropropane both exceed the residential screening level of $0.0056 \mu\text{g}/\text{m}^3$ and commercial screening level of $0.068 \mu\text{g}/\text{m}^3$ in all samples, with no detections reported by the laboratory. The laboratory's analytical methods cannot achieve the required reporting limits to meet current ESLs, consistent with other laboratories and common locally due to the low ESL for the RWQCB. Given that no detectable concentrations of 1,2-Dibromo-3-chloropropane were reported, no further action is recommended.
2. The reporting limit and method detection limit of Vinyl Chloride both exceed the residential screening level of $0.0056 \mu\text{g}/\text{m}^3$ in samples SV-1 and SV-1 Duplicate, with no detections reported by the laboratory. Given that no detectable concentrations of Vinyl Chloride were reported, no further action is recommended.
3. The reporting limits for the various VOCs exceed the respective residential screening levels in samples SV-1 and SV-1 duplicate; however, the method detection limits remain below the residential ESLs. Given that no detectable concentrations of these VOCs were reported, no further action is recommended.
4. Benzene and naphthalene were detected in concentrations exceeding residential and commercial ESLs.
 - o Benzene was detected in all samples, ranging from $1.1 \mu\text{g}/\text{m}^3$ to $5.3 \mu\text{g}/\text{m}^3$. Results remain below commercial land use ESL of $14 \mu\text{g}/\text{m}^3$, however samples SV-1 and SV-1 Duplicate exceed the residential land use ESL of $3.2 \mu\text{g}/\text{m}^3$.
 - o Naphthalene was detected in samples SV-1 and SV-1 Duplicate at $44 \mu\text{g}/\text{m}^3$ and $41 \mu\text{g}/\text{m}^3$ respectively, above the residential land use ESL of $2.8 \mu\text{g}/\text{m}^3$ and commercial land use ESL of $12 \mu\text{g}/\text{m}^3$.

Benzene and Naphthalene are common constituents of crude oil and petroleum products. Rincon's 2022 Phase I ESA indicated that many automotive businesses were present at adjacent site properties, including automotive repair shops from 1938-1980, 1928, and 1943, and a gas station from 1933-1970 (other notable finding). Elevated levels of Benzene and Naphthalene appear to originate from off-site sources and may have migrated onto the Site from groundwater and/or through soil vapor plumes.

Discussions of Soil Vapor Results in Relation to RECs and Notable Findings: The elevated soil vapor concentrations reported at the Target Property, specifically for Benzene and Naphthalene, indicate that subsurface contamination at the Target Property is present and most likely attributed to nearby sites with documented subsurface contamination.

SCA recommends that a licensed Professional Engineer (PE) in the State of California who has extensive experience in vapor mitigation be engaged to review the data and design a Vapor Intrusion Mitigation System (VIMS) for the Site. The VIMS design should be approved by the ACDEH prior to implementation.

In addition, ACDEH may require additional soil, groundwater, or soil vapor testing prior to approval of the VIMS design. Additional soil, groundwater, or soil vapor testing may also be driven by the VIMS consultant in order to fully characterize the subsurface contamination prior to design and implementation of the VIMS.

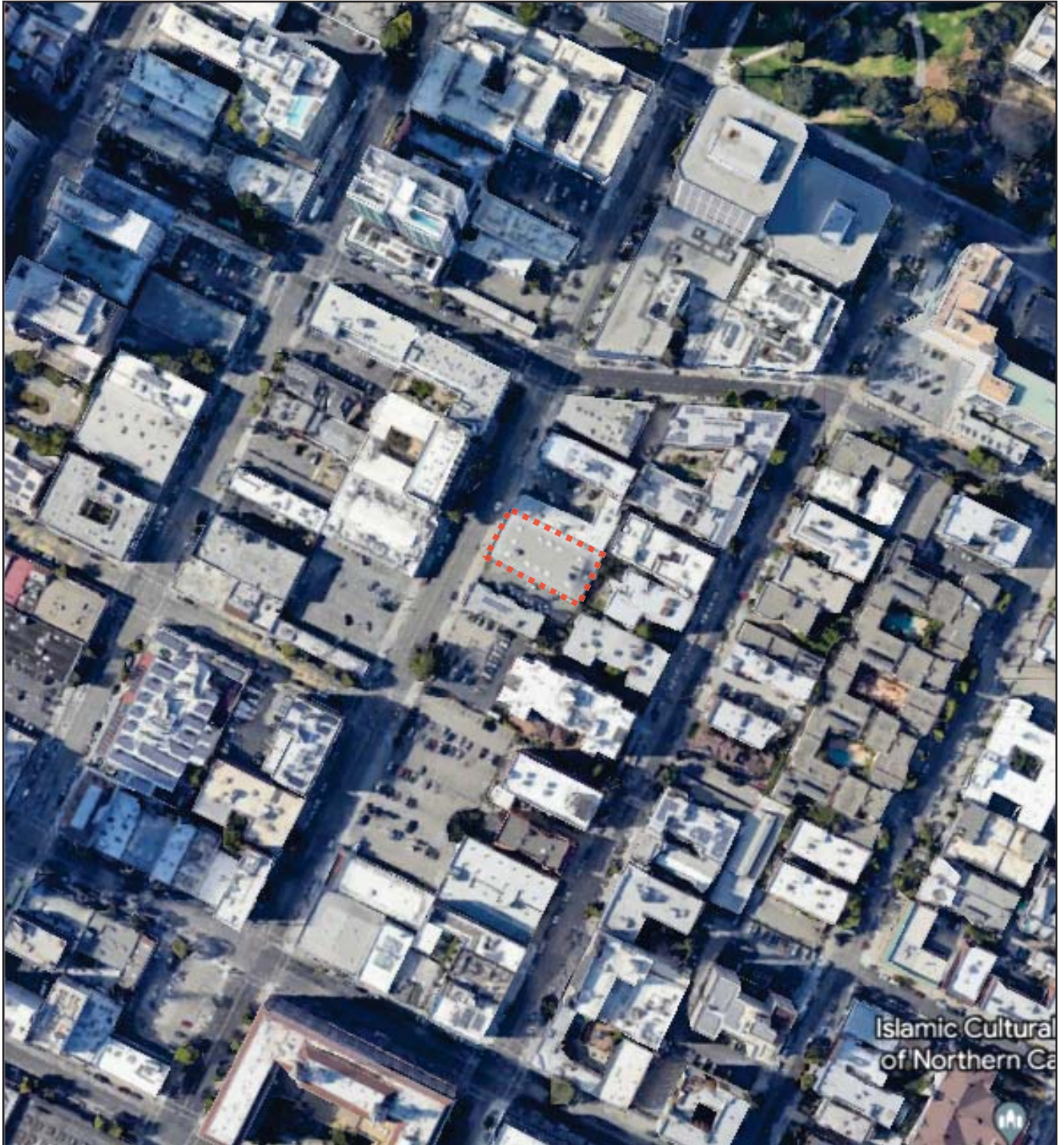
9.0 LIMITATIONS

This document is intended to be used only in its entirety. This report has been prepared for the exclusive use of the Client (Oakland Housing Authority). No reliance on this report shall be made by anyone other than those for whom it was prepared unless authorized in writing by a signed Principal of SCA.

SCA's conclusions, recommendations and opinions presented in this report are based solely on the findings of the investigation discussed herein. This report has been prepared in accordance with generally accepted methodologies and standards of practice by environmental professionals performing similar services. No warranty, expressed or implied, is made regarding the findings, conclusions, and recommendations included in the report. Variations in site conditions may exist and conditions not observed or described in this report may be encountered during subsequent activities including additional sampling, excavation, construction, etc.

The findings of this report are valid as of the date of the report. SCA's opinions and recommendations regarding environmental conditions as presented herein are based on limited subsurface assessment and chemical analysis. The samples collected and used for testing, and the observations made, are believed to be representative of the areas evaluated; however, conditions can vary significantly between sampling locations. Variations in the subsurface conditions may exist beyond the areas explored in this evaluation. Additionally, site conditions may change with time, natural processes, or human intervention, which can invalidate the findings and conclusions presented in this report. As such, this report should be considered a reflection of the site conditions at the time of sampling.

Figures



Source: Google Earth

LEGEND:



Target Property



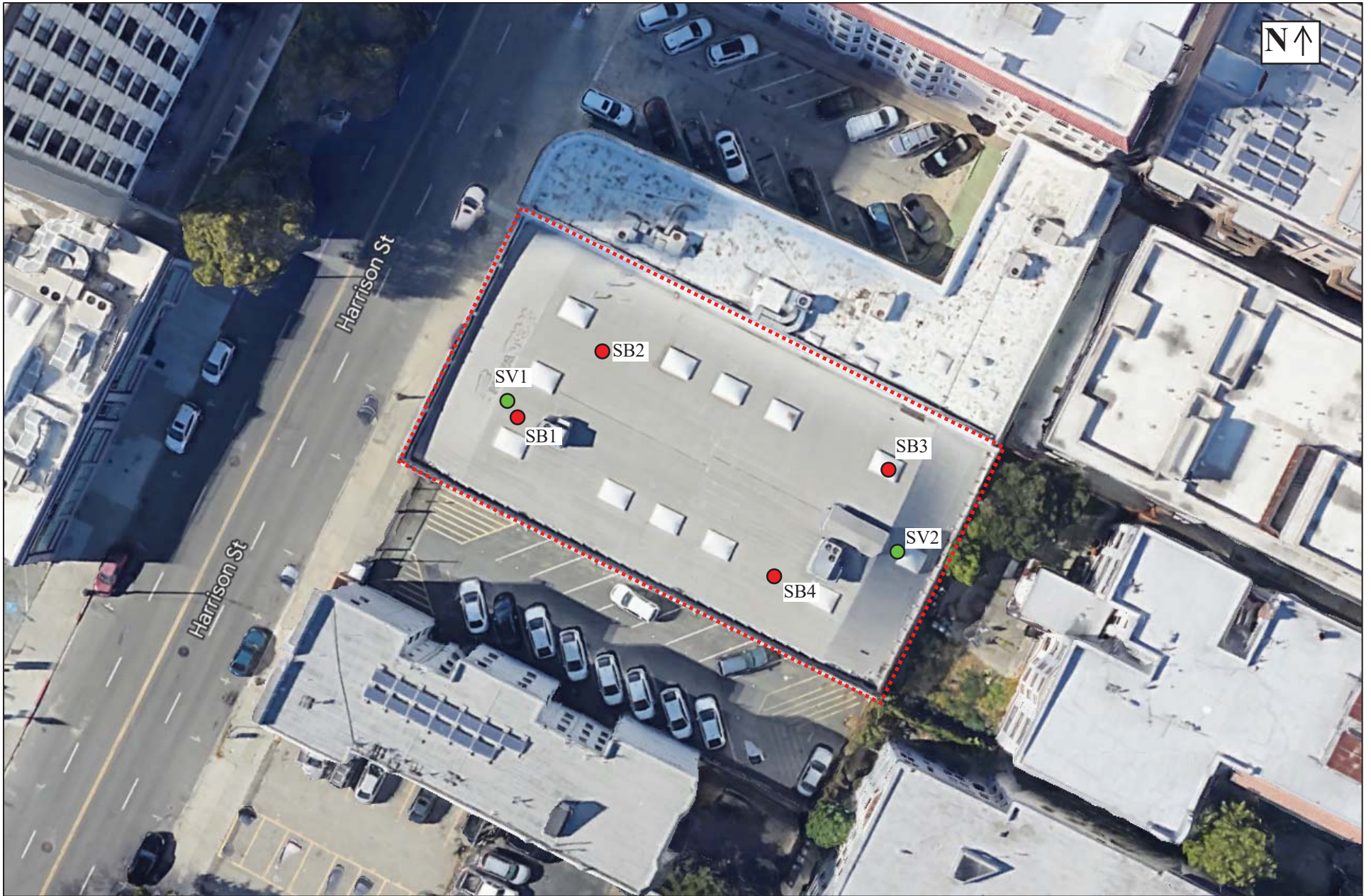
SCA
ENVIRONMENTAL, INC.

Vicinity Map

1600 Harrison Street
Oakland, CA 94612

Figure

1



- Soil Boring Sample Locations
- Soil Vapor Sample Locations

SCA
ENVIRONMENTAL, INC.

Figure 1: Sample Location Diagram
Limited Phase II Investigation
1600 Harrison Street Oakland, CA 94612
SCA Project No.: K13823
Sampled May 16-17, 2023

Tables

Table 1
Summary of Analytical Results - Discrete Samples
1800 Harrison Street
Oakland, CA 94612

		Sample ID								Environmental Screening Levels		
Analyte	Units	SB1-1	SB1-5	SB2-1	SB2-5	SB3-1	SB3-5	SB4-1	SB4-5	Residential Land Use	Commercial Land Use	Construction Worker
		1'	5'	1'	5'	1'	5'	1'	5'			
Sample Depth		1'	5'	1'	5'	1'	5'	1'	5'			
Total Petroleum Hydrocarbons												
TPH-Gasoline	mg/kg	<0.0050-1.0	<0.0050-1.0	<0.0050-1.0	<0.0050-1.0	<0.0050-1.0	<0.0050-1.0	<0.0050-1.0	<0.0050-1.0	430	2,000	1,800
TPH-Diesel	mg/kg	<2.0	<2.0	<2.0	<2.0	<2.0	<2.0	<2.0	<2.0	260	1,200	1,100
TPH-Motor Oil	mg/kg	<10	<10	<10	<10	<10	<10	<10	<10	12,000	180,000	54,000
Volatile Organic Compounds												
Tetrachloroethene	mg/kg	<0.0037	<0.0039	<0.0039	<0.0042	0.0063 J	<0.0041	0.0035 J	<0.0038	0.59	2.7	33
All others	mg/kg	<0.00019-0.15	<0.00019-0.15	<0.00020-0.16	<0.00021-0.17	<0.00027-0.21	<0.00020-0.16	<0.00021-0.17	<0.00019-0.15	varies	varies	varies
Semi-Volatile Organic Compounds												
Acenaphthylene	mg/kg	0.0041 J	<0.0013	<0.0013	<0.0013	0.0038	<0.0013	<0.0013	<0.0013	NE	NE	NE
Anthracene	mg/kg	<0.0013	<0.0013	<0.0013	<0.0013	0.0018	<0.0013	<0.0013	<0.0013	18,000	230,000	50,000
Benzo (a) anthracene	mg/kg	<0.012	<0.012	<0.012	<0.012	0.013	<0.012	<0.012	<0.012	1.1	20	110
Benzo (a) pyrene	mg/kg	0.0027	<0.0013	<0.0013	<0.0013	0.022	0.0015	<0.0013	<0.0013	0.11	2.1	10
Benzo (b) fluoranthene	mg/kg	0.0029	<0.0025	<0.0025	<0.0025	0.021	<0.0025	<0.0025	<0.0025	1.1	21	110
Benzo (g,h,i) perylene	mg/kg	0.0028	<0.0025	<0.0025	<0.0025	0.021	0.0018 J	<0.0025	<0.0025	NE	NE	NE
Benzo (k) fluoranthene	mg/kg	0.0016 J	<0.0025	<0.0025	<0.0025	0.0089	0.0015 J	<0.0025	<0.0025	11	210	910
Bis (2-ethylhexyl) Phthalate	mg/kg	<0.062	<0.062	0.0084 JB	<0.062	<0.062	0.013 JB	0.010 JB	0.011 JB	39	160	950
Chrysene	mg/kg	0.0011 J	<0.0013	<0.0013	<0.0013	0.015	<0.0013	<0.0013	<0.0013	110	2,100	9,100
Dibenzo (a,h) anthracene	mg/kg	<0.0025	<0.0025	<0.0025	<0.0025	0.0034	<0.0025	<0.0025	<0.0025	0.11	2.1	11
Dibenzofuran	mg/kg	<0.0013	<0.0013	<0.0013	<0.0013	0.00094 J	<0.0013	<0.0013	<0.0013	NE	NE	NE
Di-n-butyl Phthalate	mg/kg	0.0090 JB	0.0080 JB	0.0081 JB	0.0079 JB	0.0086 JB	0.0084 JB	0.010 JB	0.0081 JB	NE	NE	NE
Fluoranthene	mg/kg	0.0020 J	<0.0025	<0.0025	<0.0025	0.027	0.0018 J	0.00090 J	<0.0025	2,400	30,000	6,700
Indeno (1,2,3-cd) pyrene	mg/kg	0.0022 J	<0.0025	<0.0025	<0.0025	0.013	0.0017 J	0.0014 J	<0.0025	1.1	21	110
1-Methylnaphthalene	mg/kg	<0.0013	<0.0013	<0.0013	<0.0013	0.0023	<0.0013	<0.0013	<0.0013	NE	NE	NE
2-Methylnaphthalene	mg/kg	<0.0013	<0.0013	<0.0013	<0.0013	0.0023	<0.0013	<0.0013	<0.0013	240	3,000	670
Phenanthrene	mg/kg	<0.0013	<0.0013	<0.0013	<0.0013	0.012	<0.0013	<0.0013	<0.0013	NE	NE	NE
Pyrene	mg/kg	0.0019	<0.0013	<0.0013	<0.0013	0.024	0.0017	<0.0013	<0.0013	1,800	23,000	5,000
All others	mg/kg	<0.0013-1.2	<0.0013-1.2	<0.0013-1.2	<0.0013-1.2	<0.0013-1.2	<0.0013-1.2	<0.0013-1.2	<0.0013-1.2	varies	varies	varies
Title 22 Metals												
Antimony	mg/kg	<0.50	0.21 J	<0.50	0.20 J	0.57	<0.50	<0.50	0.21 J	11	160	50
Arsenic	mg/kg	1.9	2.1	1.3	2.6	3.2	1.7	1.8	2.9	0.067	0.31	0.98
Barium	mg/kg	54	90	45	88	250	52	86	79	15,000	220,000	3,000
Beryllium	mg/kg	0.19 J	0.35 J	0.17 J	0.34 J	0.25 J	0.20 J	0.24 J	0.40 J	16	230	27
Cadmium	mg/kg	<0.50	<0.50	<0.50	<0.50	<0.50	<0.50	<0.50	<0.50	78	1,100	51
Chromium (Total)	mg/kg	33	61	30	52	36	37	36	55	NE	NE	NE
Cobalt	mg/kg	3.2	6.5	2.3	13	4.3	2.1	3.3	12	23	350	28
Copper	mg/kg	7.0	11	5.3	11	15	4.6	7.7	9.5	3,100	47,000	14,000
Lead	mg/kg	9.1	4.0	2.0	3.2	200	2.8	12	4.1	80	320	160
Mercury	mg/kg	0.052	0.053	<0.50	<0.050	0.22	<0.050	0.061	0.042 J	13	190	44
Molybdenum	mg/kg	0.015 J	0.16 J	0.096 J	0.16 J	0.35 J	<0.50	0.17 J	0.22 J	390	5,800	1,800
Nickel	mg/kg	12	54	10	45	15	14	16	43	820	11,000	86
Selenium	mg/kg	<0.50	<0.50	<0.50	<0.50	<0.50	<0.50	<0.50	<0.50	390	5,800	1,700
Silver	mg/kg	<0.50	<0.50	<0.50	0.18 J	0.087 J	<0.50	<0.50	<0.50	390	5,800	1,800
Thallium	mg/kg	<0.50	<0.50	<0.50	<0.50	<0.50	<0.50	<0.50	<0.50	0.78	12	3.5
Vanadium	mg/kg	22	38	21	34	27	25	25	39	390	5,800	470
Zinc	mg/kg	15	29	10	23	96	12	19	27	23,000	350,000	110,000
PCBs												
PCBs, total	mg/kg	<0.050	<0.050	<0.050	<0.050	<0.050	<0.050	<0.050	<0.050	0.23	0.94	5.5
Asbestos	%	ND	ND	ND	ND	ND	ND	ND	ND	NE	NE	NE

* Document to be printed & copied in color only to preserve formatting.

** No ESL for specific compound, but ESL presented for isomer of the compound

Notes

Detected concentrations shown in **Bold**

mg/kg = Milligrams per kilogram

< = Not detected at or above laboratory reporting limit

ND = Not Detected; reporting limit varies by analyte

NE = Not Established

-- = Not Analyzed

B = Analyte detected in the associated Method Blank and in the sample

J = Result is less than the RL/ML, but greater than the MDL. The reported concentration is an estimated value.

ESLs = Environmental Screening Levels, San Francisco Bay Regional Water Quality Control Board's User's Guide: Derivation and Application of Environmental Screening Levels, Interim Final February 2016 Table S-1 (Direct Environmental Screening Levels)

	Exceeds Residential ESL
	Exceeds Residential and Commercial ESL
	Exceeds Residential, Commercial, and Construction Worker ESL
	Exceeds Residential and Construction Worker ESL

Table 2
Summary of Analytical Results- Soil Vapor
1800 Harrison Street
Oakland, CA 94612

	Sample ID s							ESLs	
	SV1-051623	SV1-DUP-051623	SV2-051623	Trip Blank (TRIP) - Canister	Trip Blank (TRIP) - Water	Equipment Blank (EB)	Materials Blank (MB)	Residential Soil Gas Vapor Intrusion	Commercial Soil Gas Vapor Intrusion
Date Collected	5/16/2023	5/16/2023	5/16/2023	5/16/2023	5/16/2023	5/16/2023	5/16/2023		
Depth	Subslab	Subslab	Subslab	NA	NA	NA	NA		
VOCs by TO15 (soil gas) or 8260 (Equip & Material Blank)									
Acetone	1700	1700	59 J	5.2 J	<4.0	<4.0	<4.0	1,100,000	4,500,000
Acrolein	<23	<23	<5.8	<5.8	--	--	--	NE	NE
Acrylonitrile	<4.4	<4.4	<1.1	<1.1	--	--	--	NE	NE
tert-Amyl methyl ether (TAME)	<8.4	<8.4	<2.1	<2.1	<0.50	<0.50	<0.50	NE	NE
Benzene	4.4 J	5.3 J	1.1 J	<1.6	<0.20	<0.20	<0.20	3.2	14
Benzyl chloride	<11	<11	<2.7	<2.7	--	--	--	NE	NE
Bromodichloromethane	<5.6 [0.52]	<5.6 [0.52]	<1.4	<1.4	<0.050	<0.050	<0.050	2.5	11
Bromoform	<21	<21	<5.3	<5.3	<0.50	<0.50	<0.50	85	370
Bromomethane	<7.6	<7.6	<1.9	<1.9	<0.50	<0.50	<0.50	170	730
1,3-Butadiene	<4.4	<4.4	<1.1	<1.1	--	--	--	NE	NE
2-Butanone (MEK)	69	70	9.7 J	<15	<5.0	<5.0	<5.0	NE	NE
t-Butyl alcohol (TBA)	100	110	<16	<16	<5.0	<5.0	<5.0	NE	NE
Carbon Disulfide	<6.4	<6.4	<1.6	<1.6	<0.50	<0.50	<0.50	NE	NE
Carbon Tetrachloride	<5.2	<5.2	<1.3	<1.3	<0.050	<0.050	<0.050	16	68
Chlorobenzene	<9.6	3.3 J	<2.4	<2.4	<0.50	<0.50	<0.50	1,700	7,300
Chloroethane	<5.2	<5.2	<1.3	<1.3	<0.50	<0.50	<0.50	350,000	1,500,000
Chloroform	<10 [2.3]	<10 [2.3]	<2.5	<2.5	<0.10	<0.10	<0.10	4.1	18
Chloromethane	<4.0	<4.0	<1.0	<1.0	<0.50	<0.50	<0.50	3,100	13,000
Cyclohexane	33 J	68 J	2.7 J	<4.4	--	--	--	NE	NE
Dibromochloromethane	<18	<18	<4.4	<4.4	<0.15	<0.15	<0.15	NE	NE
1,2-Dibromo-3-chloropropane	<0.48 [0.30]	<0.48 [0.30]	<0.12 [0.074]	<0.12 [0.074]	<0.020 [0.00560]	<0.020 [0.00560]	<0.020 [0.00560]	0.0056	0.068
1,2-Dibromoethane (EDB)	<0.31 [0.10]	<0.31 [0.10]	<0.078	<0.078	<0.040	<0.040	<0.040	0.16	0.68
1,2-Dichlorobenzene	<12	<12	<3.0	<3.0	<0.50	<0.50	<0.50	7,000	29,000
1,3-Dichlorobenzene	<12	<12	<3.0	<3.0	<0.50	<0.50	<0.50	NE	NE
1,4-Dichlorobenzene	<12 [3.9]	<12 [3.9]	<3.0	<3.0	<0.50	<0.50	<0.50	8.5	37
Dichlorodifluoromethane	<10	<10	2.1 J	<2.5	<0.50	<0.50	<0.50	NE	NE
1,1-Dichloroethane	<8	<8	<2.0	<2.0	<0.50	<0.50	<0.50	58	260
1,2-Dichloroethane (1,2-DCA)	<8 [2.3]	<8 [2.3]	<2.0	<2.0	<0.020	<0.020	<0.020	3.6	16
1,1-Dichloroethene	<8	<8	<2.0	<2.0	<0.010	<0.010	<0.010	2,400	10,000
cis-1,2-Dichloroethene	<8	<8	<2.0	<2.0	<0.50	<0.50	<0.50	280	1,200
trans-1,2-Dichloroethene	<8	<8	<2.0	<2.0	<0.50	<0.50	<0.50	2,800	12,000
1,2-Dichloropropane	<9.6 [2.4]	<9.6 [2.4]	<2.4	<2.4	<0.20	<0.20	<0.20	9.4	41
cis-1,3-Dichloropropene	<9.2 [2.8]	<9.2 [2.8]	<2.3	<2.3	<0.50	<0.50	<0.50	NE (5.8)	NE (26)
trans-1,3-Dichloropropene	<9.2 [3.4]	<9.2 [3.4]	<2.3	<2.3	<0.50	<0.50	<0.50	NE (5.8)	NE (26)
1,2-Dichloro-1,1,2,2-tetrafluoroethane	<14	<14	<3.6	<3.6	--	--	--	NE	NE
Diisopropyl ether (DIPE)	<8.4	<8.4	<2.1	<2.1	<0.50	<0.50	<0.50	NE	NE
1,4-Dioxane	<7.6	<7.6	<1.9	<1.9	--	--	--	12	53
Ethanol	450	910	140	7.5 J	--	--	--	NE	NE
Ethyl acetate	<7.6	<7.6	<1.9	<1.9	--	--	--	NE	NE
Ethyl tert-butyl ether (ETBE)	<8.4	<8.4	<2.1	<2.1	<0.50	<0.50	<0.50	NE	NE
Ethylbenzene	<8.8	<8.8	<2.2	<2.2	<0.50	<0.50	<0.50	37	160
4-Ethyltoluene	<10	<10	<2.5	<2.5	--	--	--	NE	NE
Freon 113	<16	<16	<3.9	<3.9	<0.50	<0.50	<0.50	NE	NE
Heptane	12 J	18 J	<21	<21	--	--	--	NE	NE
Hexachlorobutadiene	<8.8 [1.5]	<8.8 [1.5]	<2.2	<2.2	<0.50	<0.50	<0.50	4.3	19
Hexachloroethane	<20 [11]	<20 [11]	<4.9	<4.9	<0.20	<0.20	<0.20	8.5	37
Hexane	10 J	26 J	<18	<18	--	--	--	NE	NE
2-Hexanone	25	25	<2.1	<2.1	<0.50	<0.50	<0.50	NE	NE
4-Methyl-2-pentanone (MIBK)	<8.4	<8.4	<2.1	<2.1	<0.50	<0.50	<0.50	NE	NE
Methyl-t-butyl ether (MTBE)	<8.4	<7.6	<1.9	<1.9	<0.50	<0.50	<0.50	360	1,600
Methylene chloride	<35 [3.3]	<35 [3.3]	<8.8	<8.8	<2.0	<2.0	<2.0	34	410
Methyl methacrylate	<8.4	<8.4	<2.1	<2.1	--	--	--	NE	NE
Naphthalene	44	41	<2.7	<2.7	<0.30	<0.30	<0.30	2.8	12
Styrene	<8.8	<8.8	<2.2	<2.2	<2.0	<2.0	<2.0	31,000	130,000
1,1,1,2-Tetrachloroethane	<14 [4.8]	<14 [4.8]	<3.5	<3.5	<0.50	<0.50	<0.50	13	55
1,1,2,2-Tetrachloroethane	<2.8 [0.40]	<2.8 [0.40]	<0.70	<0.70	<0.020	<0.020	<0.020	1.6	7.0
Tetrachloroethene	8.5 J	8.8 J	3.6	<3.5	<0.20	<0.20	<0.20	15	67
Tetrahydrofuran	<12	<12	<3.0	<3.0	--	--	--	NE	NE
Toluene	5.9 J	5.6 J	1.5 J	<1.9	<0.50	<0.50	<0.50	10,000	44,000
1,2,4-Trichlorobenzene	<15	<15	<3.8	<3.8	<0.50	<0.50	<0.50	70	290
1,1,1-Trichloroethane	<11	<11	<2.8	<2.8	<0.50	<0.50	<0.50	35,000	150,000
1,1,2-Trichloroethane	<11 [3.4]	<11 [3.4]	<2.8	<2.8	<0.20	<0.20	<0.20	5.8	26
Trichloroethene	<11	<11	<2.8	<2.8	<0.50	<0.50	<0.50	16	100
1,2,3-Trichloropropane	<12 [3.6]	<12 [3.6]	<3.1	<3.1	<0.0050	<0.0050	<0.0050	10	44
Trichlorofluoromethane	<12	<12	<2.9	<2.9	<0.50	<0.50	<0.50	NE	NE
1,2,4-Trimethylbenzene	74	69	1.6 J	<2.5	<0.50	<0.50	<0.50	NE	NE
1,3,5-Trimethylbenzene	<10	<10	<2.5	<2.5	<0.50	<0.50	<0.50	NE	NE
Vinyl Acetate	<72	<72	<18	<18	--	--	--	NE	NE
Vinyl Chloride	<1.0 [0.56]	<1.0 [0.56]	<0.26	<0.26	<0.0050	<0.0050	<0.0050	0.32	5.2
m,p-Xylene	6.9 J	7.3 J	<4.4	<4.4	<0.50	<0.50	<0.50	NE (3,500)	NE (15,000)
o-Xylene	4.8 J	5.3 J	<2.2	<2.2	<0.50	<0.50	<0.50	NE (3,500)	NE (15,000)
Xylenes, Total	12 J	13 J	<2.2	<2.2	<0.50	<0.50	<0.50	3,500	15,000
Fixed Gases									
Helium (%)	0.13	0.12	<0.050	<0.050	--	--	--	NE	NE

Notes:
All results and regulatory levels shown in micrograms per cubic meter (ug/m3) unless otherwise noted. Equipment, Trip, and Materials blanks are in units of ug/ liter.

VOCs = Volatile Organic Compounds

J = Result is an estimated concentration, detected below the Standard Reporting Limit

S = Surrogate recovery outside accepted recovery limits. Blank

c2 = Surrogate recovery outside of the control limits due to suspected matrix interference.

< = Not Detected at or above laboratory reporting limits

NE = Not Established

-- = Not Analyzed

All ESLs are January 2019 levels set forth by the Regional Water Quality Control Board for Indoor Air and Soil Gas (Soil Vapor Summary).

Method Detection Limits reported in brackets "[]" for reference

* Document to be printed & copied in color only to preserve formatting.

Exceeds Only Residential ESL
Exceeds Both Residential and Commercial ESL
RL and MDL Exceeds Only Residential ESL
RL and MDL Exceeds Both Residential and Commercial ESL
RL Exceeds Only Residential ESL, MDL at or below Residential ESL

Appendix A

Boring Logs



ENVIRONMENTAL, INC.

BORING LOG

Boring ID No. **SB-1**

Logged By: **RK/MF**

Sheet **1** of **1**

Project Name: OHA 1600 Harrison Street, Oakland	Project No.: K13823.02	Start Date / Time: 5/17 8:40	End Date / Time: 5/17 9:15
---	----------------------------------	--	--------------------------------------

Site Location: 1600 Harrison Street, Oakland, CA 94612	Groundwater: <input type="checkbox"/> GW Level First Encountered During Drilling NA feet bgs <input checked="" type="checkbox"/> GW Level Stabilized / After Completion NA feet bgs
--	---

DEPTH	SAMPLE ID NO.	SAMPLE TYPE (GRAB / TUBE)	DRILLING METHOD (HA / DP / HSA)	PID (PPM)	BLOWS / PRESSURE	USCS CLASSIFICATION	LITHOLOGICAL DESCRIPTION
0			C ↓				Concrete to 8 inches bgs
0.5			HA ↓			SM	Dark brown silty sands, dry, no gravels, no odors or stains
1	SB1-1	G	↓	0.1			
1.5			↓				
2			↓				
2.5			↓				
3			↓			SC	Light brown clayey sands, dry, fine gravels, no odors or stains
3.5			↓				
4			↓			SC	Yellow-brown clayey sands, dry, no gravels, no odors or stains
4.5	SB1-5	G	↓	0.1			
5							End of boring

Drilling Company / Driller Name: CDW	Hammer Type: NA	GPS Coordinates: Lon: 122°15.98116' W Lat: 37°48.27378' N Alt: 54.1 ft
Drill Rig: NA	Concrete Coring: <u> 0' </u> to <u> 8" </u> Dia: <u> 6" </u>	
Backfill Date / Time / Type: 5/17 10:15, cuttings and concrete	Hand Auger: <u> 8" </u> to <u> 5' </u> Dia: <u> 4" </u> Direct Push: <u> </u> to <u> </u> Dia: <u> </u> Hollow Stem Auger: <u> </u> to <u> </u> Dia: <u> </u> Rotary Wash: <u> </u> to <u> </u> Dia: <u> </u>	



Project Name: OHA 1600 Harrison Street, Oakland	Project No.: K13823.02	Start Date / Time: 5/17 8:55	End Date / Time: 5/17 9:55
---	----------------------------------	--	--------------------------------------

Site Location: 1600 Harrison Street, Oakland, CA 94612	Groundwater: <input type="checkbox"/> GW Level First Encountered During Drilling <u>NA</u> feet bgs <input checked="" type="checkbox"/> GW Level Stabilized / After Completion <u>NA</u> feet bgs
--	---

DEPTH	SAMPLE ID NO.	SAMPLE TYPE (GRAB / TUBE)	DRILLING METHOD (HA / DP / HSA)	PID (PPM)	BLOWS / PRESSURE	USCS CLASSIFICATION	LITHOLOGICAL DESCRIPTION
0			C ↓				Concrete to 8 inches bgs
0.5			HA ↓			SM	Dark brown silty sands, dry, fine gravels, no odors or stains
1	SB2-1	G	↓	0.0			Light brown color at 1' bgs
1.5			↓				
2			↓			SP	Yellow-brown poorly graded sands, dry, fine gravels, no odors or stains
2.5			↓			SC	Dark yellow-brown clayey sands, dry, fine gravels, no odors or stains
3			↓				Black stains and moist at 3' bgs
3.5			↓				
4			↓				
4.5	SB2-5	G	↓	0.0			No stains at 5' bgs
5							End of boring

Drilling Company / Driller Name: CDW	Hammer Type: NA	GPS Coordinates: Lon: 122°15.9779' W Lat: 37°48.27554' N Alt: 54.1 ft
Drill Rig: NA	Concrete Coring: <u>0'</u> to <u>8"</u> Dia: <u>6"</u>	
Backfill Date / Time / Type: 5/17 10:20, cuttings and concrete	Hand Auger: <u>8"</u> to <u>5'</u> Dia: <u>4"</u> Direct Push: <u> </u> to <u> </u> Dia: <u> </u> Hollow Stem Auger: <u> </u> to <u> </u> Dia: <u> </u> Rotary Wash: <u> </u> to <u> </u> Dia: <u> </u>	



Project Name: OHA 1600 Harrison Street, Oakland	Project No.: K13823.02	Start Date / Time: 5/17 10:45	End Date / Time: 5/17 11:00
---	----------------------------------	---	---------------------------------------

Site Location: 1600 Harrison Street, Oakland, CA 94612	Groundwater: <input type="checkbox"/> GW Level First Encountered During Drilling <u>NA</u> feet bgs <input checked="" type="checkbox"/> GW Level Stabilized / After Completion <u>NA</u> feet bgs
--	---

DEPTH	SAMPLE ID NO.	SAMPLE TYPE (GRAB / TUBE)	DRILLING METHOD (HA / DP / HSA)	PID (PPM)	BLOWS / PRESSURE	USCS CLASSIFICATION	LITHOLOGICAL DESCRIPTION
0			C ↓				Concrete to 8 inches bgs
0.5			HA ↓			SM	Dark brown silty sands mixed with brick debris, dry, fine gravels, no odors or stains
1	SB3-1	G	↓	0.1			
1.5			↓				
2			↓			SP	Light brown poorly-graded sands, dry, fine gravels, no odors or stains
2.5			↓				
3			↓				
3.5			↓				
4			↓			SC	Light brown clayey sands, moist, fine gravels, black stains, no odors
4.5	SB3-5	G	↓	0.1			
5							End of boring

Drilling Company / Driller Name: CDW	Hammer Type: NA	GPS Coordinates: Lon: 122°15.95992' W Lat: 37°48.26881' N Alt: 54.1 ft
Drill Rig: NA	Concrete Coring: <u>0'</u> to <u>8"</u> Dia: <u>6"</u>	
Backfill Date / Time / Type: 5/17 11:15, cuttings and concrete	Hand Auger: <u>8"</u> to <u>5'</u> Dia: <u>4"</u> Direct Push: <u> </u> to <u> </u> Dia: <u> </u> Hollow Stem Auger: <u> </u> to <u> </u> Dia: <u> </u> Rotary Wash: <u> </u> to <u> </u> Dia: <u> </u>	



ENVIRONMENTAL, INC.

BORING LOG

Boring ID No. SB-4

Logged By: RK/MF

Sheet 1 of 1

Project Name: OHA 1600 Harrison Street, Oakland	Project No.: K13823.02	Start Date / Time: 5/17 9:05	End Date / Time: 5/17 10:40
---	----------------------------------	--	---------------------------------------

Site Location: 1600 Harrison Street, Oakland, CA 94612	Groundwater: <input type="checkbox"/> GW Level First Encountered During Drilling <u>NA</u> feet bgs <input checked="" type="checkbox"/> GW Level Stabilized / After Completion <u>NA</u> feet bgs
--	---

DEPTH	SAMPLE ID NO.	SAMPLE TYPE (GRAB / TUBE)	DRILLING METHOD (HA / DP / HSA)	PID (PPM)	BLOWS / PRESSURE	USCS CLASSIFICATION	LITHOLOGICAL DESCRIPTION
0			C				Concrete to 8 inches bgs
0.5			HA	0.0		SM	Dark brown silty sands, dry, fine gravels, no odors or stains
1	SB4-1	G					
1.5							
2						SP	Light brown poorly-graded sand, moist, no gravels, no odors or stains
2.5							
3							
3.5						SC	Yellow brown clayey sands, moist, no gravels, black stains, no odors
4							
4.5	SB4-5	G		0.1			
5							End of boring

Drilling Company / Driller Name: CDW	Hammer Type: NA	GPS Coordinates: Lon: 122°15.96517' W Lat: 37°48.26686' N Alt: 54.1 ft
Drill Rig: NA	Concrete Coring: <u>0'</u> to <u>8"</u> Dia: <u>6"</u>	
Backfill Date / Time / Type: 5/17 11:15, cuttings and concrete	Hand Auger: <u>8"</u> to <u>5'</u> Dia: <u>4"</u> Direct Push: <u> </u> to <u> </u> Dia: <u> </u> Hollow Stem Auger: <u> </u> to <u> </u> Dia: <u> </u> Rotary Wash: <u> </u> to <u> </u> Dia: <u> </u>	

Appendix B
Analytical Reports



**Built Environment Testing
Reservoirs**

May 26, 2023

Subcontractor Number:

Laboratory Report: RES 562510-1

Project #/P.O. #: K13823.02

Project Description: OHA 1600 Harrison

Ryan Kau
SCA Environmental, Inc.
320 Justin Drive
San Francisco CA 94112

Dear Ryan,

Eurofins Reservoirs is an analytical laboratory accredited for the analysis of Industrial Hygiene and Environmental matrices by the National Voluntary Laboratory Accreditation Program (NVLAP), Lab Code 101896-0 for Transmission Electron Microscopy (TEM) and Polarized Light Microscopy (PLM) analysis and the American Industrial Hygiene Association (AIHA LAP, LLC), Lab ID 101533 for Phase Contrast Microscopy (PCM) analysis. This laboratory is currently proficient in both Proficiency Testing and PAT programs respectively.

Eurofins Reservoirs has analyzed the following samples for asbestos content as per your request. The analysis has been completed in general accordance with the appropriate methodology as stated in the attached analysis table. The results have been submitted to your office.

RES 562510-1 is the job number assigned to this study. This report is considered highly confidential and the sole property of the customer. Eurofins Reservoirs will not discuss any part of this study with personnel other than those of the client. The results described in this report only apply to the samples analyzed, as received by the customer. This report must not be used to claim endorsement of products or analytical results by NVLAP or any agency of the U.S. Government. This report shall not be reproduced except in full, without written approval from Eurofins Reservoirs. Samples will be disposed of after sixty days unless longer storage is requested. If you have any questions about this report, please feel free to call 303-964-1986.

Sincerely,



by Paul LoScalzo

Jeanne Spencer
President



EUROFINS RESERVOIRS ENVIRONMENTAL, INC

NVLAP Lab Code 101896-0
AIHA LAP, LLC. LAB ID 101533

TABLE: I ANALYSIS: PLM BULK ANALYSIS, PERCENTAGE COMPOSITION BY VOLUME

RES Job Number: **RES 562510-1**
 Client: **SCA Environmental, Inc.**
 Client Project/P.O.: **K13823.02**
 Client Project Description: **OHA 1600 Harrison**
 Date Samples Received: **May 19, 2023**
 Analysis Type: **PLM CARB Method 435**
 Turnaround: **Standard**
 Date Samples Analyzed: **May 26, 2023**

NA = Not Analyzed
 NR = Not Received
 ND = None Detected
 TR = Trace; <1 % Visual Estimate
 Trem-Act = Tremolite-Actinolite

Laboratory Sample ID Client Sample Number	L A Y E R	Physical Description	Sub Part (%)	Asbestos Content		Non-Asbestos Fibrous Components (%)	Non-Fibrous Components (%)
				Mineral	Visual Estimate (%)		
562510 - SB1-1	A	Brown soil	100		ND	0	100
562510 - SB1-5	A	Brown soil	100		ND	0	100
562510 - SB2-1	A	Grayish-brown soil	100		ND	0	100
562510 - SB2-5	A	Brown soil	100		ND	0	100
562510 - SB3-1	A	Dark brown soil	100		ND	0	100
562510 - SB3-5	A	Tan soil	100		ND	0	100
562510 - SB4-1	A	Dark brown soil	100		ND	0	100
562510 - SB4-5	A	Brown soil	100		ND	0	100

Samples reported as ND were not point counted under CARB M435 Exception 1.
 Samples reported as greater than 10% asbestos were not point counted under CARB M435 Exception 2.

Paul D. LoScalzo
 Paul D. LoScalzo
 Analyst

SUBMITTED BY	INVOICE TO	CONTACT INFORMATION	SERIES
Company: SCA Environmental, Inc.	Company: SCA Environmental, Inc.	Contact: Ryan Kau	-1 PLM Standard
Address: 320 Justin Drive	Address: 320 Justin Drive	Phone: (415) 272-7756	
San Francisco, CA 94112	San Francisco, CA 94112	Fax:	
Project Number and/or P.O. #: K13823.02		Cell: (415) 272-7756	
Project Description/Location: OHA 1600 Harrison		Final Data Deliverable Email Address: rkau@sca-enviro.com (+ 3 ADDNL. CONTACTS)	

ASBESTOS LABORATORY HOURS: Weekdays: 7am - 7pm & Sat. 8am - 5pm	REQUESTED ANALYSIS				VALID MATRIX CODES		LAB NOTES
PLM / PCM / TEM DTL RUSH PRIORITY STANDARD	PLM - PLM CARB 435 (CARB Method 435) TEM - AHERA (+/- or Quantified), Microvial (+/- or Quantified), Wipe (+/- or Quantified), NIOSH 7402, Yamate Level II, ISO 10312, ISO 13794, Chatfield, Drinking Water, Waste Water, Bulk +/-, CARB Modified Ahera PCM - 7400A, 7400B, OSHA DUST - Total, Respirable METALS - Analyte(s) Lead Only (7082, 7420, Waste Water, Foodware, Multi Metals (7303, 6020A, 200.8, Waste Water, Foodware, OSHA ID-125G), pH (Liquid or Non-Liquid), TCLP, RCRA, & Scan; Melting Furnace Scan; Full Metals Scan ORGANICS - Methamphetamine, TSS VIBRIES - Campylobacter, Bacillus, Salmonella (Culturable or 1-2), Listeria, E.coli O157:H7, E.coli/Coliforms - Plated, S.aureus, Yeast & Mol, Aerobic Plate Count, Coliforms/E.coli - (State Water, Drinking Water, Non-Drinking Water, +/-, Quantification), Lactic Acid, Viable Microbial Count (w/o ID or w/ID), Enterococcus (+/- or Quantification), Legionella (P, NP, C) MEDICAL - Biorburden, LAL MOLD - Spore Trap, Bulk Mold, Particulate Identification 	Air = A	Bulk = B	Laboratory Analysis Instructions			
CHEMISTRY LABORATORY HOURS: Weekdays: 8am - 5pm		Dust = D	Food = F				
Dust RUSH PRIORITY STANDARD		Paint = P	Soil = S				
Metals RUSH PRIORITY STANDARD		Surface = SU	Swab = SW				
Organics* SAME DAY RUSH PRIORITY STANDARD		Tape = T	Wipe = W				
MICROBIOLOGY LABORATORY HOURS: Weekdays: 8am - 5pm		Drinking Water = DW					
Viability Analysis** PRIORITY STANDARD		Waste Water = WW					
Medical Device Analysis RUSH STANDARD		**ASTM E1792 approved wipe media only**					
Mold Analysis RUSH PRIORITY STANDARD		Sample Volume (L) / Area	Length (or Aliquots) x Width (or Area per Aliquot)				
Turnaround times establish a laboratory priority, subject to laboratory volume and are not guaranteed. Additional fees apply for afterhours, weekends and holidays.		Matrix Code	# of Containers				
Special Instructions:	Date Collected mm/dd/yy	Time Collected hh:mm					
Client Sample ID Number (Sample ID's must be unique)	ASBESTOS	CHEMISTRY	MICROBIOLOGY	ICO			
1 SB1-1	X				S	1	05/17/23
2 SB1-5	X				S	1	05/17/23
3 SB2-1	X				S	1	05/17/23
4 SB2-5	X				S	1	05/17/23
5 SB3-1	X				S	1	05/17/23
6 SB3-5	X				S	1	05/17/23
7 SB4-1	X				S	1	05/17/23
8 SB4-5	X				S	1	05/17/23

EREI establishes a unique Lab Sample ID, for each sample, by preceding each unique Client Sample ID with the laboratory RES Job Number.

EREI will analyze incoming samples based on information received and will not be responsible for errors or omissions in calculations resulting from the inaccuracy of original data. By signing, client/company representative agrees that submission of the following samples for requested analysis as indicated on this Chain of Custody shall constitute an analytical services agreement with payment terms of NET 30 days. Failure to comply with payment terms may result in a 1.5% monthly interest surcharge.

Relinquished By:	Ryan Kau	Date/Time: 05/17/2023 14:04:58	Sample Condition: Acceptable
Received By:	Jessica Parker	Date/Time: 05/19/2023 10:53:21	Carrier: UPS

SCA Environmental, Inc.
Sample Notes

RES #: 562510
Project Number and/or P.O. #: K13823.02
Project Description/Location: OHA 1600 Harrison

Client Sample ID	Sample Note	Quantity	Sampler(s)
SB1-1	0.25% detection limit		RK
SB1-5	0.25% detection limit		RK
SB2-1	0.25% detection limit		RK
SB2-5	0.25% detection limit		RK
SB3-1	0.25% detection limit		RK
SB3-5	0.25% detection limit		RK
SB4-1	0.25% detection limit		RK
SB4-5	0.25% detection limit		RK



McC Campbell Analytical, Inc.

"When Quality Counts"

Analytical Report

WorkOrder: 2305D43

Report Created for: SCA Environmental, Inc.

320 Justin Drive
San Francisco, CA 94112

Project Contact: Tucker Kalman

Project P.O.:

Project: K13823.02; OHA 1600 Harrison Phase II

Project Received: 05/18/2023

Analytical Report reviewed & approved for release on 06/01/2023 by:

Jennifer Lagerbom

Project Manager

The report shall not be reproduced except in full, without the written approval of the laboratory. The analytical results relate only to the items tested. Results reported conform to the most current NELAP standards, where applicable, unless otherwise stated in a case narrative.





Glossary of Terms & Qualifier Definitions

Client: SCA Environmental, Inc.

WorkOrder: 2305D43

Project: K13823.02; OHA 1600 Harrison Phase II

Glossary Abbreviation

%D	Serial Dilution Percent Difference
95% Interval	95% Confident Interval
CPT	Consumer Product Testing not NELAP Accredited
DF	Dilution Factor
DI WET	(DISTLC) Waste Extraction Test using DI water
DISS	Dissolved (direct analysis of 0.45 µm filtered and acidified water sample)
DLT	Dilution Test (Serial Dilution)
DUP	Duplicate
EDL	Estimated Detection Limit
ERS	External reference sample. Second source calibration verification.
ITEF	International Toxicity Equivalence Factor
LCS	Laboratory Control Sample
LQL	Lowest Quantitation Level
MB	Method Blank
MB % Rec	% Recovery of Surrogate in Method Blank, if applicable
MDL	Method Detection Limit ¹
ML	Minimum Level of Quantitation
MS	Matrix Spike
MSD	Matrix Spike Duplicate
NA	Not Applicable
ND	Not detected at or above the indicated MDL or RL
NR	Data Not Reported due to matrix interference or insufficient sample amount.
PDS	Post Digestion Spike
PDSD	Post Digestion Spike Duplicate
PF	Prep Factor
RD	Relative Difference
RL	Reporting limit ²
RPD	Relative Percent Difference
RRT	Relative Retention Time
RSD	Relative Standard Deviation
SPK Val	Spike Value
SPKRef Val	Spike Reference Value
SPLP	Synthetic Precipitation Leachate Procedure
ST	Sorbent Tube
TCLP	Toxicity Characteristic Leachate Procedure

¹ MDL is the minimum measured concentration of a substance that can be reported with 99% confidence that the measured concentration is distinguishable from method blank results. Definition and Procedure for the Determination of the Method Detection Limit, Revision 2, 40CFR, Part 136, Appendix B, EPA 821-R-16-006, December 2016.

² RL is the lowest level that can be reliably determined within specified limits of precision and accuracy during routine laboratory operating conditions. (The RL cannot be lower than the lowest calibration standard used in the initial calibration of the instrument and must be greater than the MDL.)



Glossary of Terms & Qualifier Definitions

Client: SCA Environmental, Inc.

WorkOrder: 2305D43

Project: K13823.02; OHA 1600 Harrison Phase II

TEQ Toxicity Equivalents
TZA TimeZone Net Adjustment for sample collected outside of MAI's UTC.
WET (STLC) Waste Extraction Test (Soluble Threshold Limit Concentration)

Analytical Qualifiers

B Analyte detected in the associated Method Blank at a concentration greater than 1/10 the reported sample result.
J Result is less than the RL/ML but greater than the MDL. The reported concentration is an estimated value.
a9 Reporting limit near, but not identical to, our standard reporting limit due to variable Encore, Terracore, or Solid sample weight.

Quality Control Qualifiers

F1 MS/MSD recovery and/or RPD is out of acceptance criteria; LCS validates the prep batch.
F2 LCS/LCSD recovery and/or RPD/RSD is out of acceptance criteria.
F5 LCS/LCSD recovery is outside of acceptance limits; however, the data is acceptable based upon the TNI allowable marginal exceedances.
F10 MS/MSD outside control limits. Physical or chemical interferences exist due to sample matrix.



Analytical Report

Client: SCA Environmental, Inc.
Date Received: 05/18/2023 15:30
Date Prepared: 05/18/2023
Project: K13823.02; OHA 1600 Harrison Phase II

WorkOrder: 2305D43
Extraction Method: SW3550B
Analytical Method: SW8082
Unit: mg/kg

Polychlorinated Biphenyls (PCBs) Aroclors

Client ID	Lab ID	Matrix	Date Collected	Instrument	Batch ID
SB1-1	2305D43-001A	Soil	05/17/2023 09:10	GC22 05192347.D	269973

Analytes	Result	MDL	RL	DF	Date Analyzed
Aroclor1016	ND	0.0051	0.050	1	05/20/2023 00:36
Aroclor1221	ND	0.033	0.050	1	05/20/2023 00:36
Aroclor1232	ND	0.0032	0.050	1	05/20/2023 00:36
Aroclor1242	ND	0.0035	0.050	1	05/20/2023 00:36
Aroclor1248	ND	0.0036	0.050	1	05/20/2023 00:36
Aroclor1254	ND	0.0022	0.050	1	05/20/2023 00:36
Aroclor1260	ND	0.0085	0.050	1	05/20/2023 00:36
PCBs, total	ND	NA	0.050	1	05/20/2023 00:36

Surrogates	REC (%)	Limits
Decachlorobiphenyl	86	60-130

Analyst(s): CK

Client ID	Lab ID	Matrix	Date Collected	Instrument	Batch ID
SB1-5	2305D43-002A	Soil	05/17/2023 09:20	GC22 05192348.D	269973

Analytes	Result	MDL	RL	DF	Date Analyzed
Aroclor1016	ND	0.0051	0.050	1	05/20/2023 00:52
Aroclor1221	ND	0.033	0.050	1	05/20/2023 00:52
Aroclor1232	ND	0.0032	0.050	1	05/20/2023 00:52
Aroclor1242	ND	0.0035	0.050	1	05/20/2023 00:52
Aroclor1248	ND	0.0036	0.050	1	05/20/2023 00:52
Aroclor1254	ND	0.0022	0.050	1	05/20/2023 00:52
Aroclor1260	ND	0.0085	0.050	1	05/20/2023 00:52
PCBs, total	ND	NA	0.050	1	05/20/2023 00:52

Surrogates	REC (%)	Limits
Decachlorobiphenyl	87	60-130

Analyst(s): CK

(Cont.)



Analytical Report

Client: SCA Environmental, Inc.
Date Received: 05/18/2023 15:30
Date Prepared: 05/18/2023
Project: K13823.02; OHA 1600 Harrison Phase II

WorkOrder: 2305D43
Extraction Method: SW3550B
Analytical Method: SW8082
Unit: mg/kg

Polychlorinated Biphenyls (PCBs) Aroclors

Client ID	Lab ID	Matrix	Date Collected	Instrument	Batch ID
SB2-1	2305D43-003A	Soil	05/17/2023 09:50	GC22 05192349.D	269973

Analytes	Result	MDL	RL	DF	Date Analyzed
Aroclor1016	ND	0.0051	0.050	1	05/20/2023 01:08
Aroclor1221	ND	0.033	0.050	1	05/20/2023 01:08
Aroclor1232	ND	0.0032	0.050	1	05/20/2023 01:08
Aroclor1242	ND	0.0035	0.050	1	05/20/2023 01:08
Aroclor1248	ND	0.0036	0.050	1	05/20/2023 01:08
Aroclor1254	ND	0.0022	0.050	1	05/20/2023 01:08
Aroclor1260	ND	0.0085	0.050	1	05/20/2023 01:08
PCBs, total	ND	NA	0.050	1	05/20/2023 01:08

Surrogates	REC (%)	Limits
Decachlorobiphenyl	82	60-130

Analyst(s): CK

Client ID	Lab ID	Matrix	Date Collected	Instrument	Batch ID
SB2-5	2305D43-004A	Soil	05/17/2023 10:00	GC22 05192350.D	269973

Analytes	Result	MDL	RL	DF	Date Analyzed
Aroclor1016	ND	0.0051	0.050	1	05/20/2023 01:23
Aroclor1221	ND	0.033	0.050	1	05/20/2023 01:23
Aroclor1232	ND	0.0032	0.050	1	05/20/2023 01:23
Aroclor1242	ND	0.0035	0.050	1	05/20/2023 01:23
Aroclor1248	ND	0.0036	0.050	1	05/20/2023 01:23
Aroclor1254	ND	0.0022	0.050	1	05/20/2023 01:23
Aroclor1260	ND	0.0085	0.050	1	05/20/2023 01:23
PCBs, total	ND	NA	0.050	1	05/20/2023 01:23

Surrogates	REC (%)	Limits
Decachlorobiphenyl	82	60-130

Analyst(s): CK

(Cont.)



Analytical Report

Client: SCA Environmental, Inc.
Date Received: 05/18/2023 15:30
Date Prepared: 05/18/2023
Project: K13823.02; OHA 1600 Harrison Phase II

WorkOrder: 2305D43
Extraction Method: SW3550B
Analytical Method: SW8082
Unit: mg/kg

Polychlorinated Biphenyls (PCBs) Aroclors

Client ID	Lab ID	Matrix	Date Collected	Instrument	Batch ID
SB3-1	2305D43-005A	Soil	05/17/2023 10:55	GC22 05192351.D	269973

Analytes	Result	MDL	RL	DF	Date Analyzed
Aroclor1016	ND	0.0051	0.050	1	05/20/2023 01:39
Aroclor1221	ND	0.033	0.050	1	05/20/2023 01:39
Aroclor1232	ND	0.0032	0.050	1	05/20/2023 01:39
Aroclor1242	ND	0.0035	0.050	1	05/20/2023 01:39
Aroclor1248	ND	0.0036	0.050	1	05/20/2023 01:39
Aroclor1254	ND	0.0022	0.050	1	05/20/2023 01:39
Aroclor1260	ND	0.0085	0.050	1	05/20/2023 01:39
PCBs, total	ND	NA	0.050	1	05/20/2023 01:39

Surrogates	REC (%)	Limits
Decachlorobiphenyl	79	60-130

Analyst(s): CK

Client ID	Lab ID	Matrix	Date Collected	Instrument	Batch ID
SB3-5	2305D43-006A	Soil	05/17/2023 11:00	GC22 05192352.D	269973

Analytes	Result	MDL	RL	DF	Date Analyzed
Aroclor1016	ND	0.0051	0.050	1	05/20/2023 01:54
Aroclor1221	ND	0.033	0.050	1	05/20/2023 01:54
Aroclor1232	ND	0.0032	0.050	1	05/20/2023 01:54
Aroclor1242	ND	0.0035	0.050	1	05/20/2023 01:54
Aroclor1248	ND	0.0036	0.050	1	05/20/2023 01:54
Aroclor1254	ND	0.0022	0.050	1	05/20/2023 01:54
Aroclor1260	ND	0.0085	0.050	1	05/20/2023 01:54
PCBs, total	ND	NA	0.050	1	05/20/2023 01:54

Surrogates	REC (%)	Limits
Decachlorobiphenyl	75	60-130

Analyst(s): CK

(Cont.)



Analytical Report

Client: SCA Environmental, Inc.
Date Received: 05/18/2023 15:30
Date Prepared: 05/18/2023
Project: K13823.02; OHA 1600 Harrison Phase II

WorkOrder: 2305D43
Extraction Method: SW3550B
Analytical Method: SW8082
Unit: mg/kg

Polychlorinated Biphenyls (PCBs) Aroclors

Client ID	Lab ID	Matrix	Date Collected	Instrument	Batch ID
SB4-1	2305D43-007A	Soil	05/17/2023 10:30	GC22 05192353.D	269973

Analytes	Result	MDL	RL	DF	Date Analyzed
Aroclor1016	ND	0.0051	0.050	1	05/20/2023 02:10
Aroclor1221	ND	0.033	0.050	1	05/20/2023 02:10
Aroclor1232	ND	0.0032	0.050	1	05/20/2023 02:10
Aroclor1242	ND	0.0035	0.050	1	05/20/2023 02:10
Aroclor1248	ND	0.0036	0.050	1	05/20/2023 02:10
Aroclor1254	ND	0.0022	0.050	1	05/20/2023 02:10
Aroclor1260	ND	0.0085	0.050	1	05/20/2023 02:10
PCBs, total	ND	NA	0.050	1	05/20/2023 02:10

Surrogates	REC (%)	Limits
Decachlorobiphenyl	82	60-130

Analyst(s): CK

Client ID	Lab ID	Matrix	Date Collected	Instrument	Batch ID
SB4-5	2305D43-008A	Soil	05/17/2023 10:40	GC22 05192354.D	269973

Analytes	Result	MDL	RL	DF	Date Analyzed
Aroclor1016	ND	0.0051	0.050	1	05/20/2023 02:26
Aroclor1221	ND	0.033	0.050	1	05/20/2023 02:26
Aroclor1232	ND	0.0032	0.050	1	05/20/2023 02:26
Aroclor1242	ND	0.0035	0.050	1	05/20/2023 02:26
Aroclor1248	ND	0.0036	0.050	1	05/20/2023 02:26
Aroclor1254	ND	0.0022	0.050	1	05/20/2023 02:26
Aroclor1260	ND	0.0085	0.050	1	05/20/2023 02:26
PCBs, total	ND	NA	0.050	1	05/20/2023 02:26

Surrogates	REC (%)	Limits
Decachlorobiphenyl	78	60-130

Analyst(s): CK



Analytical Report

Client: SCA Environmental, Inc.
Date Received: 05/18/2023 15:30
Date Prepared: 05/18/2023
Project: K13823.02; OHA 1600 Harrison Phase II

WorkOrder: 2305D43
Extraction Method: SW5035
Analytical Method: SW8260B
Unit: mg/Kg

Volatile Organics [Encore Sampling]

Client ID	Lab ID	Matrix	Date Collected	Instrument	Batch ID
SB1-1	2305D43-001A	Soil	05/17/2023 09:10	GC49 05222312.D	269977

Analytes	Result	MDL	RL	DF	Date Analyzed
Acetone	ND	0.090	0.15	1	05/22/2023 15:13
tert-Amyl methyl ether (TAME)	ND	0.00056	0.0037	1	05/22/2023 15:13
Benzene	ND	0.00063	0.0037	1	05/22/2023 15:13
Bromobenzene	ND	0.00067	0.0037	1	05/22/2023 15:13
Bromochloromethane	ND	0.00067	0.0037	1	05/22/2023 15:13
Bromodichloromethane	ND	0.00013	0.00075	1	05/22/2023 15:13
Bromoform	ND	0.0029	0.0037	1	05/22/2023 15:13
Bromomethane	ND	0.0019	0.0037	1	05/22/2023 15:13
2-Butanone (MEK)	ND	0.017	0.037	1	05/22/2023 15:13
t-Butyl alcohol (TBA)	ND	0.0078	0.037	1	05/22/2023 15:13
n-Butyl benzene	ND	0.0010	0.0037	1	05/22/2023 15:13
sec-Butyl benzene	ND	0.0011	0.0037	1	05/22/2023 15:13
tert-Butyl benzene	ND	0.0013	0.0037	1	05/22/2023 15:13
Carbon Disulfide	ND	0.0011	0.0037	1	05/22/2023 15:13
Carbon Tetrachloride	ND	0.00012	0.0037	1	05/22/2023 15:13
Chlorobenzene	ND	0.00063	0.0037	1	05/22/2023 15:13
Chloroethane	ND	0.0012	0.0037	1	05/22/2023 15:13
Chloroform	ND	0.00026	0.0037	1	05/22/2023 15:13
Chloromethane	ND	0.0013	0.0037	1	05/22/2023 15:13
2-Chlorotoluene	ND	0.00097	0.0037	1	05/22/2023 15:13
4-Chlorotoluene	ND	0.00075	0.0037	1	05/22/2023 15:13
Dibromochloromethane	ND	0.00097	0.0037	1	05/22/2023 15:13
1,2-Dibromo-3-chloropropane	ND	0.00037	0.00037	1	05/22/2023 15:13
1,2-Dibromoethane (EDB)	ND	0.000090	0.00019	1	05/22/2023 15:13
Dibromomethane	ND	0.00071	0.0037	1	05/22/2023 15:13
1,2-Dichlorobenzene	ND	0.0017	0.0037	1	05/22/2023 15:13
1,3-Dichlorobenzene	ND	0.00075	0.0037	1	05/22/2023 15:13
1,4-Dichlorobenzene	ND	0.00075	0.0037	1	05/22/2023 15:13
Dichlorodifluoromethane	ND	0.0013	0.0037	1	05/22/2023 15:13
1,1-Dichloroethane	ND	0.00060	0.0037	1	05/22/2023 15:13
1,2-Dichloroethane (1,2-DCA)	ND	0.00010	0.00019	1	05/22/2023 15:13
1,1-Dichloroethene	ND	0.00011	0.0037	1	05/22/2023 15:13
cis-1,2-Dichloroethene	ND	0.00056	0.0037	1	05/22/2023 15:13
trans-1,2-Dichloroethene	ND	0.00090	0.0037	1	05/22/2023 15:13
1,2-Dichloropropane	ND	0.00060	0.0037	1	05/22/2023 15:13
1,3-Dichloropropane	ND	0.00075	0.0037	1	05/22/2023 15:13
2,2-Dichloropropane	ND	0.00090	0.0037	1	05/22/2023 15:13

(Cont.)



Analytical Report

Client: SCA Environmental, Inc.
Date Received: 05/18/2023 15:30
Date Prepared: 05/18/2023
Project: K13823.02; OHA 1600 Harrison Phase II

WorkOrder: 2305D43
Extraction Method: SW5035
Analytical Method: SW8260B
Unit: mg/Kg

Volatile Organics [Encore Sampling]

Client ID	Lab ID	Matrix	Date Collected	Instrument	Batch ID
SB1-1	2305D43-001A	Soil	05/17/2023 09:10	GC49 05222312.D	269977

Analytes	Result	MDL	RL	DF	Date Analyzed
1,1-Dichloropropene	ND	0.00071	0.0037	1	05/22/2023 15:13
cis-1,3-Dichloropropene	ND	0.00049	0.0037	1	05/22/2023 15:13
trans-1,3-Dichloropropene	ND	0.00090	0.0037	1	05/22/2023 15:13
Diisopropyl ether (DIPE)	ND	0.00060	0.0037	1	05/22/2023 15:13
Ethylbenzene	ND	0.00082	0.0037	1	05/22/2023 15:13
Ethyl tert-butyl ether (ETBE)	ND	0.00056	0.0037	1	05/22/2023 15:13
Freon 113	ND	0.00082	0.0037	1	05/22/2023 15:13
Hexachlorobutadiene	ND	0.00090	0.0037	1	05/22/2023 15:13
Hexachloroethane	ND	0.00049	0.0037	1	05/22/2023 15:13
2-Hexanone	ND	0.0032	0.0037	1	05/22/2023 15:13
Isopropylbenzene	ND	0.0010	0.0037	1	05/22/2023 15:13
4-Isopropyl toluene	ND	0.00097	0.0037	1	05/22/2023 15:13
Methyl-t-butyl ether (MTBE)	ND	0.0010	0.0037	1	05/22/2023 15:13
Methylene chloride	ND	0.0067	0.015	1	05/22/2023 15:13
4-Methyl-2-pentanone (MIBK)	ND	0.0011	0.0037	1	05/22/2023 15:13
Naphthalene	ND	0.0016	0.0037	1	05/22/2023 15:13
n-Propyl benzene	ND	0.0012	0.0037	1	05/22/2023 15:13
Styrene	ND	0.0013	0.0037	1	05/22/2023 15:13
1,1,1,2-Tetrachloroethane	ND	0.00075	0.0037	1	05/22/2023 15:13
1,1,2,2-Tetrachloroethane	ND	0.00021	0.0037	1	05/22/2023 15:13
Tetrachloroethene	ND	0.00023	0.0037	1	05/22/2023 15:13
Toluene	ND	0.00097	0.0037	1	05/22/2023 15:13
1,2,3-Trichlorobenzene	ND	0.0013	0.0037	1	05/22/2023 15:13
1,2,4-Trichlorobenzene	ND	0.00090	0.0037	1	05/22/2023 15:13
1,1,1-Trichloroethane	ND	0.00063	0.0037	1	05/22/2023 15:13
1,1,2-Trichloroethane	ND	0.0010	0.0037	1	05/22/2023 15:13
Trichloroethene	ND	0.00060	0.0037	1	05/22/2023 15:13
Trichlorofluoromethane	ND	0.00097	0.0037	1	05/22/2023 15:13
1,2,3-Trichloropropane	ND	0.00011	0.00019	1	05/22/2023 15:13
1,2,4-Trimethylbenzene	ND	0.0024	0.0037	1	05/22/2023 15:13
1,3,5-Trimethylbenzene	ND	0.00090	0.0037	1	05/22/2023 15:13
Vinyl Chloride	ND	0.000097	0.00019	1	05/22/2023 15:13
m,p-Xylene	ND	0.0019	0.0037	1	05/22/2023 15:13
o-Xylene	ND	0.00090	0.0037	1	05/22/2023 15:13
Xylenes, Total	ND	NA	0.0037	1	05/22/2023 15:13

(Cont.)



Analytical Report

Client: SCA Environmental, Inc.	WorkOrder: 2305D43
Date Received: 05/18/2023 15:30	Extraction Method: SW5035
Date Prepared: 05/18/2023	Analytical Method: SW8260B
Project: K13823.02; OHA 1600 Harrison Phase II	Unit: mg/Kg

Volatile Organics [Encore Sampling]

Client ID	Lab ID	Matrix	Date Collected	Instrument	Batch ID
SB1-1	2305D43-001A	Soil	05/17/2023 09:10	GC49 05222312.D	269977

<u>Analytes</u>	<u>Result</u>	<u>MDL</u>	<u>RL</u>	<u>DF</u>	<u>Date Analyzed</u>
-----------------	---------------	------------	-----------	-----------	----------------------

<u>Surrogates</u>	<u>REC (%)</u>	<u>Limits</u>	<u>Date Analyzed</u>
Dibromofluoromethane	102	70-140	05/22/2023 15:13
Toluene-d8	97	70-140	05/22/2023 15:13
4-BFB	99	70-140	05/22/2023 15:13
Benzene-d6	97	50-140	05/22/2023 15:13
Ethylbenzene-d10	97	50-140	05/22/2023 15:13
1,2-DCB-d4	74	40-140	05/22/2023 15:13

Analyst(s): TW Analytical Comments: a9



Analytical Report

Client: SCA Environmental, Inc.
Date Received: 05/18/2023 15:30
Date Prepared: 05/18/2023
Project: K13823.02; OHA 1600 Harrison Phase II

WorkOrder: 2305D43
Extraction Method: SW5035
Analytical Method: SW8260B
Unit: mg/Kg

Volatile Organics [Encore Sampling]

Client ID	Lab ID	Matrix	Date Collected	Instrument	Batch ID
SB1-5	2305D43-002A	Soil	05/17/2023 09:20	GC49 05222313.D	269977

Analytes	Result	MDL	RL	DF	Date Analyzed
Acetone	ND	0.093	0.15	1	05/22/2023 15:56
tert-Amyl methyl ether (TAME)	ND	0.00058	0.0039	1	05/22/2023 15:56
Benzene	ND	0.00066	0.0039	1	05/22/2023 15:56
Bromobenzene	ND	0.00070	0.0039	1	05/22/2023 15:56
Bromochloromethane	ND	0.00070	0.0039	1	05/22/2023 15:56
Bromodichloromethane	ND	0.00014	0.00077	1	05/22/2023 15:56
Bromoform	ND	0.0030	0.0039	1	05/22/2023 15:56
Bromomethane	ND	0.0019	0.0039	1	05/22/2023 15:56
2-Butanone (MEK)	ND	0.018	0.039	1	05/22/2023 15:56
t-Butyl alcohol (TBA)	ND	0.0081	0.039	1	05/22/2023 15:56
n-Butyl benzene	ND	0.0011	0.0039	1	05/22/2023 15:56
sec-Butyl benzene	ND	0.0012	0.0039	1	05/22/2023 15:56
tert-Butyl benzene	ND	0.0013	0.0039	1	05/22/2023 15:56
Carbon Disulfide	ND	0.0012	0.0039	1	05/22/2023 15:56
Carbon Tetrachloride	ND	0.00012	0.0039	1	05/22/2023 15:56
Chlorobenzene	ND	0.00066	0.0039	1	05/22/2023 15:56
Chloroethane	ND	0.0012	0.0039	1	05/22/2023 15:56
Chloroform	ND	0.00027	0.0039	1	05/22/2023 15:56
Chloromethane	ND	0.0013	0.0039	1	05/22/2023 15:56
2-Chlorotoluene	ND	0.0010	0.0039	1	05/22/2023 15:56
4-Chlorotoluene	ND	0.00077	0.0039	1	05/22/2023 15:56
Dibromochloromethane	ND	0.0010	0.0039	1	05/22/2023 15:56
1,2-Dibromo-3-chloropropane	ND	0.00038	0.00039	1	05/22/2023 15:56
1,2-Dibromoethane (EDB)	ND	0.000093	0.00019	1	05/22/2023 15:56
Dibromomethane	ND	0.00074	0.0039	1	05/22/2023 15:56
1,2-Dichlorobenzene	ND	0.0018	0.0039	1	05/22/2023 15:56
1,3-Dichlorobenzene	ND	0.00077	0.0039	1	05/22/2023 15:56
1,4-Dichlorobenzene	ND	0.00077	0.0039	1	05/22/2023 15:56
Dichlorodifluoromethane	ND	0.0013	0.0039	1	05/22/2023 15:56
1,1-Dichloroethane	ND	0.00062	0.0039	1	05/22/2023 15:56
1,2-Dichloroethane (1,2-DCA)	ND	0.00011	0.00019	1	05/22/2023 15:56
1,1-Dichloroethene	ND	0.00012	0.0039	1	05/22/2023 15:56
cis-1,2-Dichloroethene	ND	0.00058	0.0039	1	05/22/2023 15:56
trans-1,2-Dichloroethene	ND	0.00093	0.0039	1	05/22/2023 15:56
1,2-Dichloropropane	ND	0.00062	0.0039	1	05/22/2023 15:56
1,3-Dichloropropane	ND	0.00077	0.0039	1	05/22/2023 15:56
2,2-Dichloropropane	ND	0.00093	0.0039	1	05/22/2023 15:56

(Cont.)



Analytical Report

Client: SCA Environmental, Inc.
Date Received: 05/18/2023 15:30
Date Prepared: 05/18/2023
Project: K13823.02; OHA 1600 Harrison Phase II

WorkOrder: 2305D43
Extraction Method: SW5035
Analytical Method: SW8260B
Unit: mg/Kg

Volatile Organics [Encore Sampling]

Client ID	Lab ID	Matrix	Date Collected	Instrument	Batch ID
SB1-5	2305D43-002A	Soil	05/17/2023 09:20	GC49 05222313.D	269977

Analytes	Result	MDL	RL	DF	Date Analyzed
1,1-Dichloropropene	ND	0.00074	0.0039	1	05/22/2023 15:56
cis-1,3-Dichloropropene	ND	0.00050	0.0039	1	05/22/2023 15:56
trans-1,3-Dichloropropene	ND	0.00093	0.0039	1	05/22/2023 15:56
Diisopropyl ether (DIPE)	ND	0.00062	0.0039	1	05/22/2023 15:56
Ethylbenzene	ND	0.00085	0.0039	1	05/22/2023 15:56
Ethyl tert-butyl ether (ETBE)	ND	0.00058	0.0039	1	05/22/2023 15:56
Freon 113	ND	0.00085	0.0039	1	05/22/2023 15:56
Hexachlorobutadiene	ND	0.00093	0.0039	1	05/22/2023 15:56
Hexachloroethane	ND	0.00050	0.0039	1	05/22/2023 15:56
2-Hexanone	ND	0.0033	0.0039	1	05/22/2023 15:56
Isopropylbenzene	ND	0.0011	0.0039	1	05/22/2023 15:56
4-Isopropyl toluene	ND	0.0010	0.0039	1	05/22/2023 15:56
Methyl-t-butyl ether (MTBE)	ND	0.0011	0.0039	1	05/22/2023 15:56
Methylene chloride	ND	0.0070	0.015	1	05/22/2023 15:56
4-Methyl-2-pentanone (MIBK)	ND	0.0012	0.0039	1	05/22/2023 15:56
Naphthalene	ND	0.0017	0.0039	1	05/22/2023 15:56
n-Propyl benzene	ND	0.0012	0.0039	1	05/22/2023 15:56
Styrene	ND	0.0013	0.0039	1	05/22/2023 15:56
1,1,1,2-Tetrachloroethane	ND	0.00077	0.0039	1	05/22/2023 15:56
1,1,2,2-Tetrachloroethane	ND	0.00022	0.0039	1	05/22/2023 15:56
Tetrachloroethene	ND	0.00024	0.0039	1	05/22/2023 15:56
Toluene	ND	0.0010	0.0039	1	05/22/2023 15:56
1,2,3-Trichlorobenzene	ND	0.0013	0.0039	1	05/22/2023 15:56
1,2,4-Trichlorobenzene	ND	0.00093	0.0039	1	05/22/2023 15:56
1,1,1-Trichloroethane	ND	0.00066	0.0039	1	05/22/2023 15:56
1,1,2-Trichloroethane	ND	0.0010	0.0039	1	05/22/2023 15:56
Trichloroethene	ND	0.00062	0.0039	1	05/22/2023 15:56
Trichlorofluoromethane	ND	0.0010	0.0039	1	05/22/2023 15:56
1,2,3-Trichloropropane	ND	0.00012	0.00019	1	05/22/2023 15:56
1,2,4-Trimethylbenzene	ND	0.0025	0.0039	1	05/22/2023 15:56
1,3,5-Trimethylbenzene	ND	0.00093	0.0039	1	05/22/2023 15:56
Vinyl Chloride	ND	0.00010	0.00019	1	05/22/2023 15:56
m,p-Xylene	ND	0.0019	0.0039	1	05/22/2023 15:56
o-Xylene	ND	0.00093	0.0039	1	05/22/2023 15:56
Xylenes, Total	ND	NA	0.0039	1	05/22/2023 15:56

(Cont.)



Analytical Report

Client: SCA Environmental, Inc. **WorkOrder:** 2305D43
Date Received: 05/18/2023 15:30 **Extraction Method:** SW5035
Date Prepared: 05/18/2023 **Analytical Method:** SW8260B
Project: K13823.02; OHA 1600 Harrison Phase II **Unit:** mg/Kg

Volatile Organics [Encore Sampling]

Client ID	Lab ID	Matrix	Date Collected	Instrument	Batch ID
SB1-5	2305D43-002A	Soil	05/17/2023 09:20	GC49 05222313.D	269977

Analytes	Result	MDL	RL	DF	Date Analyzed
Surrogates	REC (%)		Limits		
Dibromofluoromethane	102		70-140		05/22/2023 15:56
Toluene-d8	97		70-140		05/22/2023 15:56
4-BFB	98		70-140		05/22/2023 15:56
Benzene-d6	93		50-140		05/22/2023 15:56
Ethylbenzene-d10	94		50-140		05/22/2023 15:56
1,2-DCB-d4	73		40-140		05/22/2023 15:56

Analyst(s): TW

Analytical Comments: a9



Analytical Report

Client: SCA Environmental, Inc.
Date Received: 05/18/2023 15:30
Date Prepared: 05/18/2023
Project: K13823.02; OHA 1600 Harrison Phase II

WorkOrder: 2305D43
Extraction Method: SW5035
Analytical Method: SW8260B
Unit: mg/Kg

Volatile Organics [Encore Sampling]

Client ID	Lab ID	Matrix	Date Collected	Instrument	Batch ID
SB2-1	2305D43-003A	Soil	05/17/2023 09:50	GC49 05222314.D	269977

Analytes	Result	MDL	RL	DF	Date Analyzed
Acetone	ND	0.095	0.16	1	05/22/2023 16:40
tert-Amyl methyl ether (TAME)	ND	0.00059	0.0039	1	05/22/2023 16:40
Benzene	ND	0.00067	0.0039	1	05/22/2023 16:40
Bromobenzene	ND	0.00071	0.0039	1	05/22/2023 16:40
Bromochloromethane	ND	0.00071	0.0039	1	05/22/2023 16:40
Bromodichloromethane	ND	0.00014	0.00079	1	05/22/2023 16:40
Bromoform	ND	0.0031	0.0039	1	05/22/2023 16:40
Bromomethane	ND	0.0020	0.0039	1	05/22/2023 16:40
2-Butanone (MEK)	ND	0.018	0.039	1	05/22/2023 16:40
t-Butyl alcohol (TBA)	ND	0.0083	0.039	1	05/22/2023 16:40
n-Butyl benzene	ND	0.0011	0.0039	1	05/22/2023 16:40
sec-Butyl benzene	ND	0.0012	0.0039	1	05/22/2023 16:40
tert-Butyl benzene	ND	0.0013	0.0039	1	05/22/2023 16:40
Carbon Disulfide	ND	0.0012	0.0039	1	05/22/2023 16:40
Carbon Tetrachloride	ND	0.00013	0.0039	1	05/22/2023 16:40
Chlorobenzene	ND	0.00067	0.0039	1	05/22/2023 16:40
Chloroethane	ND	0.0013	0.0039	1	05/22/2023 16:40
Chloroform	ND	0.00027	0.0039	1	05/22/2023 16:40
Chloromethane	ND	0.0013	0.0039	1	05/22/2023 16:40
2-Chlorotoluene	ND	0.0010	0.0039	1	05/22/2023 16:40
4-Chlorotoluene	ND	0.00079	0.0039	1	05/22/2023 16:40
Dibromochloromethane	ND	0.0010	0.0039	1	05/22/2023 16:40
1,2-Dibromo-3-chloropropane	ND	0.00039	0.00039	1	05/22/2023 16:40
1,2-Dibromoethane (EDB)	ND	0.000095	0.00020	1	05/22/2023 16:40
Dibromomethane	ND	0.00075	0.0039	1	05/22/2023 16:40
1,2-Dichlorobenzene	ND	0.0018	0.0039	1	05/22/2023 16:40
1,3-Dichlorobenzene	ND	0.00079	0.0039	1	05/22/2023 16:40
1,4-Dichlorobenzene	ND	0.00079	0.0039	1	05/22/2023 16:40
Dichlorodifluoromethane	ND	0.0013	0.0039	1	05/22/2023 16:40
1,1-Dichloroethane	ND	0.00063	0.0039	1	05/22/2023 16:40
1,2-Dichloroethane (1,2-DCA)	ND	0.00011	0.00020	1	05/22/2023 16:40
1,1-Dichloroethene	ND	0.00012	0.0039	1	05/22/2023 16:40
cis-1,2-Dichloroethene	ND	0.00059	0.0039	1	05/22/2023 16:40
trans-1,2-Dichloroethene	ND	0.00095	0.0039	1	05/22/2023 16:40
1,2-Dichloropropane	ND	0.00063	0.0039	1	05/22/2023 16:40
1,3-Dichloropropane	ND	0.00079	0.0039	1	05/22/2023 16:40
2,2-Dichloropropane	ND	0.00095	0.0039	1	05/22/2023 16:40

(Cont.)



Analytical Report

Client: SCA Environmental, Inc.	WorkOrder: 2305D43
Date Received: 05/18/2023 15:30	Extraction Method: SW5035
Date Prepared: 05/18/2023	Analytical Method: SW8260B
Project: K13823.02; OHA 1600 Harrison Phase II	Unit: mg/Kg

Volatile Organics [Encore Sampling]

Client ID	Lab ID	Matrix	Date Collected	Instrument	Batch ID
SB2-1	2305D43-003A	Soil	05/17/2023 09:50	GC49 05222314.D	269977

Analytes	Result	MDL	RL	DF	Date Analyzed
1,1-Dichloropropene	ND	0.00075	0.0039	1	05/22/2023 16:40
cis-1,3-Dichloropropene	ND	0.00051	0.0039	1	05/22/2023 16:40
trans-1,3-Dichloropropene	ND	0.00095	0.0039	1	05/22/2023 16:40
Diisopropyl ether (DIPE)	ND	0.00063	0.0039	1	05/22/2023 16:40
Ethylbenzene	ND	0.00087	0.0039	1	05/22/2023 16:40
Ethyl tert-butyl ether (ETBE)	ND	0.00059	0.0039	1	05/22/2023 16:40
Freon 113	ND	0.00087	0.0039	1	05/22/2023 16:40
Hexachlorobutadiene	ND	0.00095	0.0039	1	05/22/2023 16:40
Hexachloroethane	ND	0.00051	0.0039	1	05/22/2023 16:40
2-Hexanone	ND	0.0034	0.0039	1	05/22/2023 16:40
Isopropylbenzene	ND	0.0011	0.0039	1	05/22/2023 16:40
4-Isopropyl toluene	ND	0.0010	0.0039	1	05/22/2023 16:40
Methyl-t-butyl ether (MTBE)	ND	0.0011	0.0039	1	05/22/2023 16:40
Methylene chloride	ND	0.0071	0.016	1	05/22/2023 16:40
4-Methyl-2-pentanone (MIBK)	ND	0.0012	0.0039	1	05/22/2023 16:40
Naphthalene	ND	0.0017	0.0039	1	05/22/2023 16:40
n-Propyl benzene	ND	0.0013	0.0039	1	05/22/2023 16:40
Styrene	ND	0.0013	0.0039	1	05/22/2023 16:40
1,1,1,2-Tetrachloroethane	ND	0.00079	0.0039	1	05/22/2023 16:40
1,1,2,2-Tetrachloroethane	ND	0.00022	0.0039	1	05/22/2023 16:40
Tetrachloroethene	ND	0.00024	0.0039	1	05/22/2023 16:40
Toluene	ND	0.0010	0.0039	1	05/22/2023 16:40
1,2,3-Trichlorobenzene	ND	0.0013	0.0039	1	05/22/2023 16:40
1,2,4-Trichlorobenzene	ND	0.00095	0.0039	1	05/22/2023 16:40
1,1,1-Trichloroethane	ND	0.00067	0.0039	1	05/22/2023 16:40
1,1,2-Trichloroethane	ND	0.0011	0.0039	1	05/22/2023 16:40
Trichloroethene	ND	0.00063	0.0039	1	05/22/2023 16:40
Trichlorofluoromethane	ND	0.0010	0.0039	1	05/22/2023 16:40
1,2,3-Trichloropropane	ND	0.00012	0.00020	1	05/22/2023 16:40
1,2,4-Trimethylbenzene	ND	0.0025	0.0039	1	05/22/2023 16:40
1,3,5-Trimethylbenzene	ND	0.00095	0.0039	1	05/22/2023 16:40
Vinyl Chloride	ND	0.00010	0.00020	1	05/22/2023 16:40
m,p-Xylene	ND	0.0020	0.0039	1	05/22/2023 16:40
o-Xylene	ND	0.00095	0.0039	1	05/22/2023 16:40
Xylenes, Total	ND	NA	0.0039	1	05/22/2023 16:40

(Cont.)



Analytical Report

Client: SCA Environmental, Inc.
Date Received: 05/18/2023 15:30
Date Prepared: 05/18/2023
Project: K13823.02; OHA 1600 Harrison Phase II

WorkOrder: 2305D43
Extraction Method: SW5035
Analytical Method: SW8260B
Unit: mg/Kg

Volatile Organics [Encore Sampling]

Client ID	Lab ID	Matrix	Date Collected	Instrument	Batch ID
SB2-1	2305D43-003A	Soil	05/17/2023 09:50	GC49 05222314.D	269977

Analytes	Result	MDL	RL	DF	Date Analyzed
----------	--------	-----	----	----	---------------

Surrogates	REC (%)	Limits
Dibromofluoromethane	101	70-140
Toluene-d8	96	70-140
4-BFB	99	70-140
Benzene-d6	91	50-140
Ethylbenzene-d10	88	50-140
1,2-DCB-d4	70	40-140

Analyst(s): ALU

Analytical Comments: a9



Analytical Report

Client: SCA Environmental, Inc.
Date Received: 05/18/2023 15:30
Date Prepared: 05/18/2023
Project: K13823.02; OHA 1600 Harrison Phase II

WorkOrder: 2305D43
Extraction Method: SW5035
Analytical Method: SW8260B
Unit: mg/Kg

Volatile Organics [Encore Sampling]

Client ID	Lab ID	Matrix	Date Collected	Instrument	Batch ID
SB2-5	2305D43-004A	Soil	05/17/2023 10:00	GC49 05222315.D	269977

Analytes	Result	MDL	RL	DF	Date Analyzed
Acetone	ND	0.10	0.17	1	05/22/2023 17:22
tert-Amyl methyl ether (TAME)	ND	0.00063	0.0042	1	05/22/2023 17:22
Benzene	ND	0.00072	0.0042	1	05/22/2023 17:22
Bromobenzene	ND	0.00076	0.0042	1	05/22/2023 17:22
Bromochloromethane	ND	0.00076	0.0042	1	05/22/2023 17:22
Bromodichloromethane	ND	0.00015	0.00085	1	05/22/2023 17:22
Bromoform	ND	0.0033	0.0042	1	05/22/2023 17:22
Bromomethane	ND	0.0021	0.0042	1	05/22/2023 17:22
2-Butanone (MEK)	ND	0.019	0.042	1	05/22/2023 17:22
t-Butyl alcohol (TBA)	ND	0.0089	0.042	1	05/22/2023 17:22
n-Butyl benzene	ND	0.0012	0.0042	1	05/22/2023 17:22
sec-Butyl benzene	ND	0.0013	0.0042	1	05/22/2023 17:22
tert-Butyl benzene	ND	0.0014	0.0042	1	05/22/2023 17:22
Carbon Disulfide	ND	0.0013	0.0042	1	05/22/2023 17:22
Carbon Tetrachloride	ND	0.00014	0.0042	1	05/22/2023 17:22
Chlorobenzene	ND	0.00072	0.0042	1	05/22/2023 17:22
Chloroethane	ND	0.0014	0.0042	1	05/22/2023 17:22
Chloroform	ND	0.00029	0.0042	1	05/22/2023 17:22
Chloromethane	ND	0.0014	0.0042	1	05/22/2023 17:22
2-Chlorotoluene	ND	0.0011	0.0042	1	05/22/2023 17:22
4-Chlorotoluene	ND	0.00085	0.0042	1	05/22/2023 17:22
Dibromochloromethane	ND	0.0011	0.0042	1	05/22/2023 17:22
1,2-Dibromo-3-chloropropane	ND	0.00041	0.00042	1	05/22/2023 17:22
1,2-Dibromoethane (EDB)	ND	0.00010	0.00021	1	05/22/2023 17:22
Dibromomethane	ND	0.00080	0.0042	1	05/22/2023 17:22
1,2-Dichlorobenzene	ND	0.0019	0.0042	1	05/22/2023 17:22
1,3-Dichlorobenzene	ND	0.00085	0.0042	1	05/22/2023 17:22
1,4-Dichlorobenzene	ND	0.00085	0.0042	1	05/22/2023 17:22
Dichlorodifluoromethane	ND	0.0014	0.0042	1	05/22/2023 17:22
1,1-Dichloroethane	ND	0.00068	0.0042	1	05/22/2023 17:22
1,2-Dichloroethane (1,2-DCA)	ND	0.00012	0.00021	1	05/22/2023 17:22
1,1-Dichloroethene	ND	0.00013	0.0042	1	05/22/2023 17:22
cis-1,2-Dichloroethene	ND	0.00063	0.0042	1	05/22/2023 17:22
trans-1,2-Dichloroethene	ND	0.0010	0.0042	1	05/22/2023 17:22
1,2-Dichloropropane	ND	0.00068	0.0042	1	05/22/2023 17:22
1,3-Dichloropropane	ND	0.00085	0.0042	1	05/22/2023 17:22
2,2-Dichloropropane	ND	0.0010	0.0042	1	05/22/2023 17:22

(Cont.)



Analytical Report

Client: SCA Environmental, Inc.
Date Received: 05/18/2023 15:30
Date Prepared: 05/18/2023
Project: K13823.02; OHA 1600 Harrison Phase II

WorkOrder: 2305D43
Extraction Method: SW5035
Analytical Method: SW8260B
Unit: mg/Kg

Volatile Organics [Encore Sampling]

Client ID	Lab ID	Matrix	Date Collected	Instrument	Batch ID
SB2-5	2305D43-004A	Soil	05/17/2023 10:00	GC49 05222315.D	269977

Analytes	Result	MDL	RL	DF	Date Analyzed
1,1-Dichloropropene	ND	0.00080	0.0042	1	05/22/2023 17:22
cis-1,3-Dichloropropene	ND	0.00055	0.0042	1	05/22/2023 17:22
trans-1,3-Dichloropropene	ND	0.0010	0.0042	1	05/22/2023 17:22
Diisopropyl ether (DIPE)	ND	0.00068	0.0042	1	05/22/2023 17:22
Ethylbenzene	ND	0.00093	0.0042	1	05/22/2023 17:22
Ethyl tert-butyl ether (ETBE)	ND	0.00063	0.0042	1	05/22/2023 17:22
Freon 113	ND	0.00093	0.0042	1	05/22/2023 17:22
Hexachlorobutadiene	ND	0.0010	0.0042	1	05/22/2023 17:22
Hexachloroethane	ND	0.00055	0.0042	1	05/22/2023 17:22
2-Hexanone	ND	0.0036	0.0042	1	05/22/2023 17:22
Isopropylbenzene	ND	0.0012	0.0042	1	05/22/2023 17:22
4-Isopropyl toluene	ND	0.0011	0.0042	1	05/22/2023 17:22
Methyl-t-butyl ether (MTBE)	ND	0.0012	0.0042	1	05/22/2023 17:22
Methylene chloride	ND	0.0076	0.017	1	05/22/2023 17:22
4-Methyl-2-pentanone (MIBK)	ND	0.0013	0.0042	1	05/22/2023 17:22
Naphthalene	ND	0.0019	0.0042	1	05/22/2023 17:22
n-Propyl benzene	ND	0.0014	0.0042	1	05/22/2023 17:22
Styrene	ND	0.0014	0.0042	1	05/22/2023 17:22
1,1,1,2-Tetrachloroethane	ND	0.00085	0.0042	1	05/22/2023 17:22
1,1,2,2-Tetrachloroethane	ND	0.00024	0.0042	1	05/22/2023 17:22
Tetrachloroethene	ND	0.00026	0.0042	1	05/22/2023 17:22
Toluene	ND	0.0011	0.0042	1	05/22/2023 17:22
1,2,3-Trichlorobenzene	ND	0.0014	0.0042	1	05/22/2023 17:22
1,2,4-Trichlorobenzene	ND	0.0010	0.0042	1	05/22/2023 17:22
1,1,1-Trichloroethane	ND	0.00072	0.0042	1	05/22/2023 17:22
1,1,2-Trichloroethane	ND	0.0011	0.0042	1	05/22/2023 17:22
Trichloroethene	ND	0.00068	0.0042	1	05/22/2023 17:22
Trichlorofluoromethane	ND	0.0011	0.0042	1	05/22/2023 17:22
1,2,3-Trichloropropane	ND	0.00013	0.00021	1	05/22/2023 17:22
1,2,4-Trimethylbenzene	ND	0.0027	0.0042	1	05/22/2023 17:22
1,3,5-Trimethylbenzene	ND	0.0010	0.0042	1	05/22/2023 17:22
Vinyl Chloride	ND	0.00011	0.00021	1	05/22/2023 17:22
m,p-Xylene	ND	0.0021	0.0042	1	05/22/2023 17:22
o-Xylene	ND	0.0010	0.0042	1	05/22/2023 17:22
Xylenes, Total	ND	NA	0.0042	1	05/22/2023 17:22

(Cont.)



Analytical Report

Client: SCA Environmental, Inc.	WorkOrder: 2305D43
Date Received: 05/18/2023 15:30	Extraction Method: SW5035
Date Prepared: 05/18/2023	Analytical Method: SW8260B
Project: K13823.02; OHA 1600 Harrison Phase II	Unit: mg/Kg

Volatile Organics [Encore Sampling]

Client ID	Lab ID	Matrix	Date Collected	Instrument	Batch ID
SB2-5	2305D43-004A	Soil	05/17/2023 10:00	GC49 05222315.D	269977

Analytes	Result	MDL	RL	DF	Date Analyzed
Surrogates	REC (%)		Limits		
Dibromofluoromethane	102		70-140		05/22/2023 17:22
Toluene-d8	97		70-140		05/22/2023 17:22
4-BFB	98		70-140		05/22/2023 17:22
Benzene-d6	95		50-140		05/22/2023 17:22
Ethylbenzene-d10	89		50-140		05/22/2023 17:22
1,2-DCB-d4	70		40-140		05/22/2023 17:22

Analyst(s): ALU

Analytical Comments: a9



Analytical Report

Client: SCA Environmental, Inc.
Date Received: 05/18/2023 15:30
Date Prepared: 05/18/2023
Project: K13823.02; OHA 1600 Harrison Phase II

WorkOrder: 2305D43
Extraction Method: SW5035
Analytical Method: SW8260B
Unit: mg/Kg

Volatile Organics [Encore Sampling]

Client ID	Lab ID	Matrix	Date Collected	Instrument	Batch ID
SB3-1	2305D43-005A	Soil	05/17/2023 10:55	GC49 05222316.D	269977

Analytes	Result	Qualifiers	MDL	RL	DF	Date Analyzed
Acetone	ND		0.13	0.21	1	05/22/2023 18:06
tert-Amyl methyl ether (TAME)	ND		0.00080	0.0053	1	05/22/2023 18:06
Benzene	ND		0.00091	0.0053	1	05/22/2023 18:06
Bromobenzene	ND		0.00096	0.0053	1	05/22/2023 18:06
Bromochloromethane	ND		0.00096	0.0053	1	05/22/2023 18:06
Bromodichloromethane	ND		0.00019	0.0011	1	05/22/2023 18:06
Bromoform	ND		0.0042	0.0053	1	05/22/2023 18:06
Bromomethane	ND		0.0027	0.0053	1	05/22/2023 18:06
2-Butanone (MEK)	ND		0.025	0.053	1	05/22/2023 18:06
t-Butyl alcohol (TBA)	ND		0.011	0.053	1	05/22/2023 18:06
n-Butyl benzene	ND		0.0015	0.0053	1	05/22/2023 18:06
sec-Butyl benzene	ND		0.0016	0.0053	1	05/22/2023 18:06
tert-Butyl benzene	ND		0.0018	0.0053	1	05/22/2023 18:06
Carbon Disulfide	ND		0.0016	0.0053	1	05/22/2023 18:06
Carbon Tetrachloride	ND		0.00017	0.0053	1	05/22/2023 18:06
Chlorobenzene	ND		0.00091	0.0053	1	05/22/2023 18:06
Chloroethane	ND		0.0017	0.0053	1	05/22/2023 18:06
Chloroform	ND		0.00037	0.0053	1	05/22/2023 18:06
Chloromethane	ND		0.0018	0.0053	1	05/22/2023 18:06
2-Chlorotoluene	ND		0.0014	0.0053	1	05/22/2023 18:06
4-Chlorotoluene	ND		0.0011	0.0053	1	05/22/2023 18:06
Dibromochloromethane	ND		0.0014	0.0053	1	05/22/2023 18:06
1,2-Dibromo-3-chloropropane	ND		0.00052	0.00053	1	05/22/2023 18:06
1,2-Dibromoethane (EDB)	ND		0.00013	0.00027	1	05/22/2023 18:06
Dibromomethane	ND		0.0010	0.0053	1	05/22/2023 18:06
1,2-Dichlorobenzene	ND		0.0025	0.0053	1	05/22/2023 18:06
1,3-Dichlorobenzene	ND		0.0011	0.0053	1	05/22/2023 18:06
1,4-Dichlorobenzene	ND		0.0011	0.0053	1	05/22/2023 18:06
Dichlorodifluoromethane	ND		0.0018	0.0053	1	05/22/2023 18:06
1,1-Dichloroethane	ND		0.00085	0.0053	1	05/22/2023 18:06
1,2-Dichloroethane (1,2-DCA)	ND		0.00015	0.00027	1	05/22/2023 18:06
1,1-Dichloroethene	ND		0.00016	0.0053	1	05/22/2023 18:06
cis-1,2-Dichloroethene	ND		0.00080	0.0053	1	05/22/2023 18:06
trans-1,2-Dichloroethene	ND		0.0013	0.0053	1	05/22/2023 18:06
1,2-Dichloropropane	ND		0.00085	0.0053	1	05/22/2023 18:06
1,3-Dichloropropane	ND		0.0011	0.0053	1	05/22/2023 18:06
2,2-Dichloropropane	ND		0.0013	0.0053	1	05/22/2023 18:06

(Cont.)



Analytical Report

Client: SCA Environmental, Inc.
Date Received: 05/18/2023 15:30
Date Prepared: 05/18/2023
Project: K13823.02; OHA 1600 Harrison Phase II

WorkOrder: 2305D43
Extraction Method: SW5035
Analytical Method: SW8260B
Unit: mg/Kg

Volatile Organics [Encore Sampling]

Client ID	Lab ID	Matrix	Date Collected	Instrument	Batch ID
SB3-1	2305D43-005A	Soil	05/17/2023 10:55	GC49 05222316.D	269977

Analytes	Result	Qualifiers	MDL	RL	DF	Date Analyzed
1,1-Dichloropropene	ND		0.0010	0.0053	1	05/22/2023 18:06
cis-1,3-Dichloropropene	ND		0.00069	0.0053	1	05/22/2023 18:06
trans-1,3-Dichloropropene	ND		0.0013	0.0053	1	05/22/2023 18:06
Diisopropyl ether (DIPE)	ND		0.00085	0.0053	1	05/22/2023 18:06
Ethylbenzene	ND		0.0012	0.0053	1	05/22/2023 18:06
Ethyl tert-butyl ether (ETBE)	ND		0.00080	0.0053	1	05/22/2023 18:06
Freon 113	ND		0.0012	0.0053	1	05/22/2023 18:06
Hexachlorobutadiene	ND		0.0013	0.0053	1	05/22/2023 18:06
Hexachloroethane	ND		0.00069	0.0053	1	05/22/2023 18:06
2-Hexanone	ND		0.0046	0.0053	1	05/22/2023 18:06
Isopropylbenzene	ND		0.0015	0.0053	1	05/22/2023 18:06
4-Isopropyl toluene	ND		0.0014	0.0053	1	05/22/2023 18:06
Methyl-t-butyl ether (MTBE)	ND		0.0015	0.0053	1	05/22/2023 18:06
Methylene chloride	ND		0.0096	0.021	1	05/22/2023 18:06
4-Methyl-2-pentanone (MIBK)	ND		0.0016	0.0053	1	05/22/2023 18:06
Naphthalene	ND		0.0024	0.0053	1	05/22/2023 18:06
n-Propyl benzene	ND		0.0017	0.0053	1	05/22/2023 18:06
Styrene	ND		0.0018	0.0053	1	05/22/2023 18:06
1,1,1,2-Tetrachloroethane	ND		0.0011	0.0053	1	05/22/2023 18:06
1,1,2,2-Tetrachloroethane	ND		0.00030	0.0053	1	05/22/2023 18:06
Tetrachloroethene	0.00063	J	0.00033	0.0053	1	05/22/2023 18:06
Toluene	ND		0.0014	0.0053	1	05/22/2023 18:06
1,2,3-Trichlorobenzene	ND		0.0018	0.0053	1	05/22/2023 18:06
1,2,4-Trichlorobenzene	ND		0.0013	0.0053	1	05/22/2023 18:06
1,1,1-Trichloroethane	ND		0.00091	0.0053	1	05/22/2023 18:06
1,1,2-Trichloroethane	ND		0.0014	0.0053	1	05/22/2023 18:06
Trichloroethene	ND		0.00085	0.0053	1	05/22/2023 18:06
Trichlorofluoromethane	ND		0.0014	0.0053	1	05/22/2023 18:06
1,2,3-Trichloropropane	ND		0.00016	0.00027	1	05/22/2023 18:06
1,2,4-Trimethylbenzene	ND		0.0034	0.0053	1	05/22/2023 18:06
1,3,5-Trimethylbenzene	ND		0.0013	0.0053	1	05/22/2023 18:06
Vinyl Chloride	ND		0.00014	0.00027	1	05/22/2023 18:06
m,p-Xylene	ND		0.0027	0.0053	1	05/22/2023 18:06
o-Xylene	ND		0.0013	0.0053	1	05/22/2023 18:06
Xylenes, Total	ND		NA	0.0053	1	05/22/2023 18:06

(Cont.)



Analytical Report

Client: SCA Environmental, Inc.
Date Received: 05/18/2023 15:30
Date Prepared: 05/18/2023
Project: K13823.02; OHA 1600 Harrison Phase II

WorkOrder: 2305D43
Extraction Method: SW5035
Analytical Method: SW8260B
Unit: mg/Kg

Volatile Organics [Encore Sampling]

Client ID	Lab ID	Matrix	Date Collected	Instrument	Batch ID
SB3-1	2305D43-005A	Soil	05/17/2023 10:55	GC49 05222316.D	269977

Analytes	Result	Qualifiers	MDL	RL	DF	Date Analyzed
<u>Surrogates</u>	<u>REC (%)</u>			<u>Limits</u>		
Dibromofluoromethane	102			70-140		05/22/2023 18:06
Toluene-d8	97			70-140		05/22/2023 18:06
4-BFB	99			70-140		05/22/2023 18:06
Benzene-d6	94			50-140		05/22/2023 18:06
Ethylbenzene-d10	96			50-140		05/22/2023 18:06
1,2-DCB-d4	71			40-140		05/22/2023 18:06

Analyst(s): ALU

Analytical Comments: a9



Analytical Report

Client: SCA Environmental, Inc.
Date Received: 05/18/2023 15:30
Date Prepared: 05/18/2023
Project: K13823.02; OHA 1600 Harrison Phase II

WorkOrder: 2305D43
Extraction Method: SW5035
Analytical Method: SW8260B
Unit: mg/Kg

Volatile Organics [Encore Sampling]

Client ID	Lab ID	Matrix	Date Collected	Instrument	Batch ID
SB3-5	2305D43-006A	Soil	05/17/2023 11:00	GC49 05232314.D	269977

Analytes	Result	MDL	RL	DF	Date Analyzed
Acetone	ND	0.098	0.16	1	05/23/2023 16:32
tert-Amyl methyl ether (TAME)	ND	0.00061	0.0041	1	05/23/2023 16:32
Benzene	ND	0.00070	0.0041	1	05/23/2023 16:32
Bromobenzene	ND	0.00074	0.0041	1	05/23/2023 16:32
Bromochloromethane	ND	0.00074	0.0041	1	05/23/2023 16:32
Bromodichloromethane	ND	0.00014	0.00082	1	05/23/2023 16:32
Bromoform	ND	0.0032	0.0041	1	05/23/2023 16:32
Bromomethane	ND	0.0020	0.0041	1	05/23/2023 16:32
2-Butanone (MEK)	ND	0.019	0.041	1	05/23/2023 16:32
t-Butyl alcohol (TBA)	ND	0.0086	0.041	1	05/23/2023 16:32
n-Butyl benzene	ND	0.0011	0.0041	1	05/23/2023 16:32
sec-Butyl benzene	ND	0.0012	0.0041	1	05/23/2023 16:32
tert-Butyl benzene	ND	0.0014	0.0041	1	05/23/2023 16:32
Carbon Disulfide	ND	0.0012	0.0041	1	05/23/2023 16:32
Carbon Tetrachloride	ND	0.00013	0.0041	1	05/23/2023 16:32
Chlorobenzene	ND	0.00070	0.0041	1	05/23/2023 16:32
Chloroethane	ND	0.0013	0.0041	1	05/23/2023 16:32
Chloroform	ND	0.00028	0.0041	1	05/23/2023 16:32
Chloromethane	ND	0.0014	0.0041	1	05/23/2023 16:32
2-Chlorotoluene	ND	0.0011	0.0041	1	05/23/2023 16:32
4-Chlorotoluene	ND	0.00082	0.0041	1	05/23/2023 16:32
Dibromochloromethane	ND	0.0011	0.0041	1	05/23/2023 16:32
1,2-Dibromo-3-chloropropane	ND	0.00040	0.00041	1	05/23/2023 16:32
1,2-Dibromoethane (EDB)	ND	0.000098	0.00020	1	05/23/2023 16:32
Dibromomethane	ND	0.00078	0.0041	1	05/23/2023 16:32
1,2-Dichlorobenzene	ND	0.0019	0.0041	1	05/23/2023 16:32
1,3-Dichlorobenzene	ND	0.00082	0.0041	1	05/23/2023 16:32
1,4-Dichlorobenzene	ND	0.00082	0.0041	1	05/23/2023 16:32
Dichlorodifluoromethane	ND	0.0014	0.0041	1	05/23/2023 16:32
1,1-Dichloroethane	ND	0.00065	0.0041	1	05/23/2023 16:32
1,2-Dichloroethane (1,2-DCA)	ND	0.00011	0.00020	1	05/23/2023 16:32
1,1-Dichloroethene	ND	0.00012	0.0041	1	05/23/2023 16:32
cis-1,2-Dichloroethene	ND	0.00061	0.0041	1	05/23/2023 16:32
trans-1,2-Dichloroethene	ND	0.00098	0.0041	1	05/23/2023 16:32
1,2-Dichloropropane	ND	0.00065	0.0041	1	05/23/2023 16:32
1,3-Dichloropropane	ND	0.00082	0.0041	1	05/23/2023 16:32
2,2-Dichloropropane	ND	0.00098	0.0041	1	05/23/2023 16:32

(Cont.)



Analytical Report

Client: SCA Environmental, Inc. **WorkOrder:** 2305D43
Date Received: 05/18/2023 15:30 **Extraction Method:** SW5035
Date Prepared: 05/18/2023 **Analytical Method:** SW8260B
Project: K13823.02; OHA 1600 Harrison Phase II **Unit:** mg/Kg

Volatile Organics [Encore Sampling]

Client ID	Lab ID	Matrix	Date Collected	Instrument	Batch ID
SB3-5	2305D43-006A	Soil	05/17/2023 11:00	GC49 05232314.D	269977

Analytes	Result	MDL	RL	DF	Date Analyzed
1,1-Dichloropropene	ND	0.00078	0.0041	1	05/23/2023 16:32
cis-1,3-Dichloropropene	ND	0.00053	0.0041	1	05/23/2023 16:32
trans-1,3-Dichloropropene	ND	0.00098	0.0041	1	05/23/2023 16:32
Diisopropyl ether (DIPE)	ND	0.00065	0.0041	1	05/23/2023 16:32
Ethylbenzene	ND	0.00090	0.0041	1	05/23/2023 16:32
Ethyl tert-butyl ether (ETBE)	ND	0.00061	0.0041	1	05/23/2023 16:32
Freon 113	ND	0.00090	0.0041	1	05/23/2023 16:32
Hexachlorobutadiene	ND	0.00098	0.0041	1	05/23/2023 16:32
Hexachloroethane	ND	0.00053	0.0041	1	05/23/2023 16:32
2-Hexanone	ND	0.0035	0.0041	1	05/23/2023 16:32
Isopropylbenzene	ND	0.0011	0.0041	1	05/23/2023 16:32
4-Isopropyl toluene	ND	0.0011	0.0041	1	05/23/2023 16:32
Methyl-t-butyl ether (MTBE)	ND	0.0011	0.0041	1	05/23/2023 16:32
Methylene chloride	ND	0.0074	0.016	1	05/23/2023 16:32
4-Methyl-2-pentanone (MIBK)	ND	0.0012	0.0041	1	05/23/2023 16:32
Naphthalene	ND	0.0018	0.0041	1	05/23/2023 16:32
n-Propyl benzene	ND	0.0013	0.0041	1	05/23/2023 16:32
Styrene	ND	0.0014	0.0041	1	05/23/2023 16:32
1,1,1,2-Tetrachloroethane	ND	0.00082	0.0041	1	05/23/2023 16:32
1,1,2,2-Tetrachloroethane	ND	0.00023	0.0041	1	05/23/2023 16:32
Tetrachloroethene	ND	0.00025	0.0041	1	05/23/2023 16:32
Toluene	ND	0.0011	0.0041	1	05/23/2023 16:32
1,2,3-Trichlorobenzene	ND	0.0014	0.0041	1	05/23/2023 16:32
1,2,4-Trichlorobenzene	ND	0.00098	0.0041	1	05/23/2023 16:32
1,1,1-Trichloroethane	ND	0.00070	0.0041	1	05/23/2023 16:32
1,1,2-Trichloroethane	ND	0.0011	0.0041	1	05/23/2023 16:32
Trichloroethene	ND	0.00065	0.0041	1	05/23/2023 16:32
Trichlorofluoromethane	ND	0.0011	0.0041	1	05/23/2023 16:32
1,2,3-Trichloropropane	ND	0.00012	0.00020	1	05/23/2023 16:32
1,2,4-Trimethylbenzene	ND	0.0026	0.0041	1	05/23/2023 16:32
1,3,5-Trimethylbenzene	ND	0.00098	0.0041	1	05/23/2023 16:32
Vinyl Chloride	ND	0.00011	0.00020	1	05/23/2023 16:32
m,p-Xylene	ND	0.0020	0.0041	1	05/23/2023 16:32
o-Xylene	ND	0.00098	0.0041	1	05/23/2023 16:32
Xylenes, Total	ND	NA	0.0041	1	05/23/2023 16:32

(Cont.)



Analytical Report

Client: SCA Environmental, Inc.
Date Received: 05/18/2023 15:30
Date Prepared: 05/18/2023
Project: K13823.02; OHA 1600 Harrison Phase II

WorkOrder: 2305D43
Extraction Method: SW5035
Analytical Method: SW8260B
Unit: mg/Kg

Volatile Organics [Encore Sampling]

Client ID	Lab ID	Matrix	Date Collected	Instrument	Batch ID
SB3-5	2305D43-006A	Soil	05/17/2023 11:00	GC49 05232314.D	269977

Analytes	Result	MDL	RL	DF	Date Analyzed
Surrogates	REC (%)			Limits	
Dibromofluoromethane	106			70-140	05/23/2023 16:32
Toluene-d8	95			70-140	05/23/2023 16:32
4-BFB	99			70-140	05/23/2023 16:32
Benzene-d6	110			50-140	05/23/2023 16:32
Ethylbenzene-d10	102			50-140	05/23/2023 16:32
1,2-DCB-d4	76			40-140	05/23/2023 16:32

Analyst(s): ALU

Analytical Comments: a9



Analytical Report

Client: SCA Environmental, Inc.
Date Received: 05/18/2023 15:30
Date Prepared: 05/18/2023
Project: K13823.02; OHA 1600 Harrison Phase II

WorkOrder: 2305D43
Extraction Method: SW5035
Analytical Method: SW8260B
Unit: mg/Kg

Volatile Organics [Encore Sampling]

Client ID	Lab ID	Matrix	Date Collected	Instrument	Batch ID
SB4-1	2305D43-007A	Soil	05/17/2023 10:30	GC49 05232321.D	269977

Analytes	Result	Qualifiers	MDL	RL	DF	Date Analyzed
Acetone	ND		0.10	0.17	1	05/23/2023 21:28
tert-Amyl methyl ether (TAME)	ND		0.00063	0.0042	1	05/23/2023 21:28
Benzene	ND		0.00072	0.0042	1	05/23/2023 21:28
Bromobenzene	ND		0.00076	0.0042	1	05/23/2023 21:28
Bromochloromethane	ND		0.00076	0.0042	1	05/23/2023 21:28
Bromodichloromethane	ND		0.00015	0.00085	1	05/23/2023 21:28
Bromoform	ND		0.0033	0.0042	1	05/23/2023 21:28
Bromomethane	ND		0.0021	0.0042	1	05/23/2023 21:28
2-Butanone (MEK)	ND		0.019	0.042	1	05/23/2023 21:28
t-Butyl alcohol (TBA)	ND		0.0089	0.042	1	05/23/2023 21:28
n-Butyl benzene	ND		0.0012	0.0042	1	05/23/2023 21:28
sec-Butyl benzene	ND		0.0013	0.0042	1	05/23/2023 21:28
tert-Butyl benzene	ND		0.0014	0.0042	1	05/23/2023 21:28
Carbon Disulfide	ND		0.0013	0.0042	1	05/23/2023 21:28
Carbon Tetrachloride	ND		0.00014	0.0042	1	05/23/2023 21:28
Chlorobenzene	ND		0.00072	0.0042	1	05/23/2023 21:28
Chloroethane	ND		0.0014	0.0042	1	05/23/2023 21:28
Chloroform	ND		0.00029	0.0042	1	05/23/2023 21:28
Chloromethane	ND		0.0014	0.0042	1	05/23/2023 21:28
2-Chlorotoluene	ND		0.0011	0.0042	1	05/23/2023 21:28
4-Chlorotoluene	ND		0.00085	0.0042	1	05/23/2023 21:28
Dibromochloromethane	ND		0.0011	0.0042	1	05/23/2023 21:28
1,2-Dibromo-3-chloropropane	ND		0.00041	0.00042	1	05/23/2023 21:28
1,2-Dibromoethane (EDB)	ND		0.00010	0.00021	1	05/23/2023 21:28
Dibromomethane	ND		0.00080	0.0042	1	05/23/2023 21:28
1,2-Dichlorobenzene	ND		0.0019	0.0042	1	05/23/2023 21:28
1,3-Dichlorobenzene	ND		0.00085	0.0042	1	05/23/2023 21:28
1,4-Dichlorobenzene	ND		0.00085	0.0042	1	05/23/2023 21:28
Dichlorodifluoromethane	ND		0.0014	0.0042	1	05/23/2023 21:28
1,1-Dichloroethane	ND		0.00068	0.0042	1	05/23/2023 21:28
1,2-Dichloroethane (1,2-DCA)	ND		0.00012	0.00021	1	05/23/2023 21:28
1,1-Dichloroethene	ND		0.00013	0.0042	1	05/23/2023 21:28
cis-1,2-Dichloroethene	ND		0.00063	0.0042	1	05/23/2023 21:28
trans-1,2-Dichloroethene	ND		0.0010	0.0042	1	05/23/2023 21:28
1,2-Dichloropropane	ND		0.00068	0.0042	1	05/23/2023 21:28
1,3-Dichloropropane	ND		0.00085	0.0042	1	05/23/2023 21:28
2,2-Dichloropropane	ND		0.0010	0.0042	1	05/23/2023 21:28

(Cont.)



Analytical Report

Client: SCA Environmental, Inc. **WorkOrder:** 2305D43
Date Received: 05/18/2023 15:30 **Extraction Method:** SW5035
Date Prepared: 05/18/2023 **Analytical Method:** SW8260B
Project: K13823.02; OHA 1600 Harrison Phase II **Unit:** mg/Kg

Volatile Organics [Encore Sampling]

Client ID	Lab ID	Matrix	Date Collected	Instrument	Batch ID
SB4-1	2305D43-007A	Soil	05/17/2023 10:30	GC49 05232321.D	269977

Analytes	Result	Qualifiers	MDL	RL	DF	Date Analyzed
1,1-Dichloropropene	ND		0.00080	0.0042	1	05/23/2023 21:28
cis-1,3-Dichloropropene	ND		0.00055	0.0042	1	05/23/2023 21:28
trans-1,3-Dichloropropene	ND		0.0010	0.0042	1	05/23/2023 21:28
Diisopropyl ether (DIPE)	ND		0.00068	0.0042	1	05/23/2023 21:28
Ethylbenzene	ND		0.00093	0.0042	1	05/23/2023 21:28
Ethyl tert-butyl ether (ETBE)	ND		0.00063	0.0042	1	05/23/2023 21:28
Freon 113	ND		0.00093	0.0042	1	05/23/2023 21:28
Hexachlorobutadiene	ND		0.0010	0.0042	1	05/23/2023 21:28
Hexachloroethane	ND		0.00055	0.0042	1	05/23/2023 21:28
2-Hexanone	ND		0.0036	0.0042	1	05/23/2023 21:28
Isopropylbenzene	ND		0.0012	0.0042	1	05/23/2023 21:28
4-Isopropyl toluene	ND		0.0011	0.0042	1	05/23/2023 21:28
Methyl-t-butyl ether (MTBE)	ND		0.0012	0.0042	1	05/23/2023 21:28
Methylene chloride	ND		0.0076	0.017	1	05/23/2023 21:28
4-Methyl-2-pentanone (MIBK)	ND		0.0013	0.0042	1	05/23/2023 21:28
Naphthalene	ND		0.0019	0.0042	1	05/23/2023 21:28
n-Propyl benzene	ND		0.0014	0.0042	1	05/23/2023 21:28
Styrene	ND		0.0014	0.0042	1	05/23/2023 21:28
1,1,1,2-Tetrachloroethane	ND		0.00085	0.0042	1	05/23/2023 21:28
1,1,2,2-Tetrachloroethane	ND		0.00024	0.0042	1	05/23/2023 21:28
Tetrachloroethene	0.00035	J	0.00026	0.0042	1	05/23/2023 21:28
Toluene	ND		0.0011	0.0042	1	05/23/2023 21:28
1,2,3-Trichlorobenzene	ND		0.0014	0.0042	1	05/23/2023 21:28
1,2,4-Trichlorobenzene	ND		0.0010	0.0042	1	05/23/2023 21:28
1,1,1-Trichloroethane	ND		0.00072	0.0042	1	05/23/2023 21:28
1,1,2-Trichloroethane	ND		0.0011	0.0042	1	05/23/2023 21:28
Trichloroethene	ND		0.00068	0.0042	1	05/23/2023 21:28
Trichlorofluoromethane	ND		0.0011	0.0042	1	05/23/2023 21:28
1,2,3-Trichloropropane	ND		0.00013	0.00021	1	05/23/2023 21:28
1,2,4-Trimethylbenzene	ND		0.0027	0.0042	1	05/23/2023 21:28
1,3,5-Trimethylbenzene	ND		0.0010	0.0042	1	05/23/2023 21:28
Vinyl Chloride	ND		0.00011	0.00021	1	05/23/2023 21:28
m,p-Xylene	ND		0.0021	0.0042	1	05/23/2023 21:28
o-Xylene	ND		0.0010	0.0042	1	05/23/2023 21:28
Xylenes, Total	ND		NA	0.0042	1	05/23/2023 21:28

(Cont.)



Analytical Report

Client: SCA Environmental, Inc.
Date Received: 05/18/2023 15:30
Date Prepared: 05/18/2023
Project: K13823.02; OHA 1600 Harrison Phase II

WorkOrder: 2305D43
Extraction Method: SW5035
Analytical Method: SW8260B
Unit: mg/Kg

Volatile Organics [Encore Sampling]

Client ID	Lab ID	Matrix	Date Collected	Instrument	Batch ID
SB4-1	2305D43-007A	Soil	05/17/2023 10:30	GC49 05232321.D	269977

Analytes	Result	Qualifiers	MDL	RL	DF	Date Analyzed
<u>Surrogates</u>	<u>REC (%)</u>			<u>Limits</u>		
Dibromofluoromethane	99			70-140		05/23/2023 21:28
Toluene-d8	96			70-140		05/23/2023 21:28
4-BFB	98			70-140		05/23/2023 21:28
Benzene-d6	89			50-140		05/23/2023 21:28
Ethylbenzene-d10	89			50-140		05/23/2023 21:28
1,2-DCB-d4	72			40-140		05/23/2023 21:28

Analyst(s): ALU

Analytical Comments: a9



Analytical Report

Client: SCA Environmental, Inc. **WorkOrder:** 2305D43
Date Received: 05/18/2023 15:30 **Extraction Method:** SW5035
Date Prepared: 05/18/2023 **Analytical Method:** SW8260B
Project: K13823.02; OHA 1600 Harrison Phase II **Unit:** mg/Kg

Volatile Organics [Encore Sampling]

Client ID	Lab ID	Matrix	Date Collected			Instrument	Batch ID
SB4-5	2305D43-008A	Soil	05/17/2023 10:40			GC49 05232322.D	269977
Analytes	Result	MDL	RL	DF	Date Analyzed		
Acetone	ND	0.091	0.15	1	05/23/2023 22:10		
tert-Amyl methyl ether (TAME)	ND	0.00057	0.0038	1	05/23/2023 22:10		
Benzene	ND	0.00064	0.0038	1	05/23/2023 22:10		
Bromobenzene	ND	0.00068	0.0038	1	05/23/2023 22:10		
Bromochloromethane	ND	0.00068	0.0038	1	05/23/2023 22:10		
Bromodichloromethane	ND	0.00013	0.00076	1	05/23/2023 22:10		
Bromoform	ND	0.0030	0.0038	1	05/23/2023 22:10		
Bromomethane	ND	0.0019	0.0038	1	05/23/2023 22:10		
2-Butanone (MEK)	ND	0.017	0.038	1	05/23/2023 22:10		
t-Butyl alcohol (TBA)	ND	0.0079	0.038	1	05/23/2023 22:10		
n-Butyl benzene	ND	0.0011	0.0038	1	05/23/2023 22:10		
sec-Butyl benzene	ND	0.0011	0.0038	1	05/23/2023 22:10		
tert-Butyl benzene	ND	0.0013	0.0038	1	05/23/2023 22:10		
Carbon Disulfide	ND	0.0011	0.0038	1	05/23/2023 22:10		
Carbon Tetrachloride	ND	0.00012	0.0038	1	05/23/2023 22:10		
Chlorobenzene	ND	0.00064	0.0038	1	05/23/2023 22:10		
Chloroethane	ND	0.0012	0.0038	1	05/23/2023 22:10		
Chloroform	ND	0.00026	0.0038	1	05/23/2023 22:10		
Chloromethane	ND	0.0013	0.0038	1	05/23/2023 22:10		
2-Chlorotoluene	ND	0.00098	0.0038	1	05/23/2023 22:10		
4-Chlorotoluene	ND	0.00076	0.0038	1	05/23/2023 22:10		
Dibromochloromethane	ND	0.00098	0.0038	1	05/23/2023 22:10		
1,2-Dibromo-3-chloropropane	ND	0.00037	0.00038	1	05/23/2023 22:10		
1,2-Dibromoethane (EDB)	ND	0.000091	0.00019	1	05/23/2023 22:10		
Dibromomethane	ND	0.00072	0.0038	1	05/23/2023 22:10		
1,2-Dichlorobenzene	ND	0.0017	0.0038	1	05/23/2023 22:10		
1,3-Dichlorobenzene	ND	0.00076	0.0038	1	05/23/2023 22:10		
1,4-Dichlorobenzene	ND	0.00076	0.0038	1	05/23/2023 22:10		
Dichlorodifluoromethane	ND	0.0013	0.0038	1	05/23/2023 22:10		
1,1-Dichloroethane	ND	0.00061	0.0038	1	05/23/2023 22:10		
1,2-Dichloroethane (1,2-DCA)	ND	0.00011	0.00019	1	05/23/2023 22:10		
1,1-Dichloroethene	ND	0.00011	0.0038	1	05/23/2023 22:10		
cis-1,2-Dichloroethene	ND	0.00057	0.0038	1	05/23/2023 22:10		
trans-1,2-Dichloroethene	ND	0.00091	0.0038	1	05/23/2023 22:10		
1,2-Dichloropropane	ND	0.00061	0.0038	1	05/23/2023 22:10		
1,3-Dichloropropane	ND	0.00076	0.0038	1	05/23/2023 22:10		
2,2-Dichloropropane	ND	0.00091	0.0038	1	05/23/2023 22:10		

(Cont.)



Analytical Report

Client: SCA Environmental, Inc.
Date Received: 05/18/2023 15:30
Date Prepared: 05/18/2023
Project: K13823.02; OHA 1600 Harrison Phase II

WorkOrder: 2305D43
Extraction Method: SW5035
Analytical Method: SW8260B
Unit: mg/Kg

Volatile Organics [Encore Sampling]

Client ID	Lab ID	Matrix	Date Collected	Instrument	Batch ID
SB4-5	2305D43-008A	Soil	05/17/2023 10:40	GC49 05232322.D	269977

Analytes	Result	MDL	RL	DF	Date Analyzed
1,1-Dichloropropene	ND	0.00072	0.0038	1	05/23/2023 22:10
cis-1,3-Dichloropropene	ND	0.00049	0.0038	1	05/23/2023 22:10
trans-1,3-Dichloropropene	ND	0.00091	0.0038	1	05/23/2023 22:10
Diisopropyl ether (DIPE)	ND	0.00061	0.0038	1	05/23/2023 22:10
Ethylbenzene	ND	0.00083	0.0038	1	05/23/2023 22:10
Ethyl tert-butyl ether (ETBE)	ND	0.00057	0.0038	1	05/23/2023 22:10
Freon 113	ND	0.00083	0.0038	1	05/23/2023 22:10
Hexachlorobutadiene	ND	0.00091	0.0038	1	05/23/2023 22:10
Hexachloroethane	ND	0.00049	0.0038	1	05/23/2023 22:10
2-Hexanone	ND	0.0033	0.0038	1	05/23/2023 22:10
Isopropylbenzene	ND	0.0011	0.0038	1	05/23/2023 22:10
4-Isopropyl toluene	ND	0.00098	0.0038	1	05/23/2023 22:10
Methyl-t-butyl ether (MTBE)	ND	0.0011	0.0038	1	05/23/2023 22:10
Methylene chloride	ND	0.0068	0.015	1	05/23/2023 22:10
4-Methyl-2-pentanone (MIBK)	ND	0.0011	0.0038	1	05/23/2023 22:10
Naphthalene	ND	0.0017	0.0038	1	05/23/2023 22:10
n-Propyl benzene	ND	0.0012	0.0038	1	05/23/2023 22:10
Styrene	ND	0.0013	0.0038	1	05/23/2023 22:10
1,1,1,2-Tetrachloroethane	ND	0.00076	0.0038	1	05/23/2023 22:10
1,1,2,2-Tetrachloroethane	ND	0.00021	0.0038	1	05/23/2023 22:10
Tetrachloroethene	ND	0.00023	0.0038	1	05/23/2023 22:10
Toluene	ND	0.00098	0.0038	1	05/23/2023 22:10
1,2,3-Trichlorobenzene	ND	0.0013	0.0038	1	05/23/2023 22:10
1,2,4-Trichlorobenzene	ND	0.00091	0.0038	1	05/23/2023 22:10
1,1,1-Trichloroethane	ND	0.00064	0.0038	1	05/23/2023 22:10
1,1,2-Trichloroethane	ND	0.0010	0.0038	1	05/23/2023 22:10
Trichloroethene	ND	0.00061	0.0038	1	05/23/2023 22:10
Trichlorofluoromethane	ND	0.00098	0.0038	1	05/23/2023 22:10
1,2,3-Trichloropropane	ND	0.00011	0.00019	1	05/23/2023 22:10
1,2,4-Trimethylbenzene	ND	0.0024	0.0038	1	05/23/2023 22:10
1,3,5-Trimethylbenzene	ND	0.00091	0.0038	1	05/23/2023 22:10
Vinyl Chloride	ND	0.000098	0.00019	1	05/23/2023 22:10
m,p-Xylene	ND	0.0019	0.0038	1	05/23/2023 22:10
o-Xylene	ND	0.00091	0.0038	1	05/23/2023 22:10
Xylenes, Total	ND	NA	0.0038	1	05/23/2023 22:10

(Cont.)



Analytical Report

Client: SCA Environmental, Inc.	WorkOrder: 2305D43
Date Received: 05/18/2023 15:30	Extraction Method: SW5035
Date Prepared: 05/18/2023	Analytical Method: SW8260B
Project: K13823.02; OHA 1600 Harrison Phase II	Unit: mg/Kg

Volatile Organics [Encore Sampling]

Client ID	Lab ID	Matrix	Date Collected	Instrument	Batch ID
SB4-5	2305D43-008A	Soil	05/17/2023 10:40	GC49 05232322.D	269977

Analytes	Result	MDL	RL	DF	Date Analyzed
Surrogates	REC (%)			Limits	
Dibromofluoromethane	99			70-140	05/23/2023 22:10
Toluene-d8	96			70-140	05/23/2023 22:10
4-BFB	98			70-140	05/23/2023 22:10
Benzene-d6	88			50-140	05/23/2023 22:10
Ethylbenzene-d10	89			50-140	05/23/2023 22:10
1,2-DCB-d4	70			40-140	05/23/2023 22:10

Analyst(s): ALU

Analytical Comments: a9



Analytical Report

Client: SCA Environmental, Inc.
Date Received: 05/18/2023 15:30
Date Prepared: 05/22/2023
Project: K13823.02; OHA 1600 Harrison Phase II

WorkOrder: 2305D43
Extraction Method: SW3550B/3640A
Analytical Method: SW8270C
Unit: mg/Kg

Semi-Volatile Organics (Low Level) with GPC Cleanup

Client ID	Lab ID	Matrix	Date Collected			Instrument	Batch ID
SB1-1	2305D43-001A	Soil	05/17/2023 09:10			GC17 05232318.D	270086
Analytes	Result	Qualifiers	MDL	RL	DF	Date Analyzed	
2,3,4,6-Tetrachlorophenol	ND		0.15	0.25	1	05/23/2023 15:04	
Benzoic Acid	ND		0.62	1.2	1	05/23/2023 15:04	
Acenaphthene	ND		0.00044	0.0013	1	05/23/2023 15:04	
Acenaphthylene	0.00041	J	0.00023	0.0013	1	05/23/2023 15:04	
Acetochlor	ND		0.11	0.25	1	05/23/2023 15:04	
Anthracene	ND		0.00060	0.0013	1	05/23/2023 15:04	
Benzidine	ND		0.40	1.2	1	05/23/2023 15:04	
Benzo (a) anthracene	ND		0.0030	0.012	1	05/23/2023 15:04	
Benzo (a) pyrene	0.0027		0.00078	0.0013	1	05/23/2023 15:04	
Benzo (b) fluoranthene	0.0029		0.0029	0.0025	1	05/23/2023 15:04	
Benzo (g,h,i) perylene	0.0028		0.00086	0.0025	1	05/23/2023 15:04	
Benzo (k) fluoranthene	0.0016	J	0.0012	0.0025	1	05/23/2023 15:04	
Benzyl Alcohol	ND		0.73	1.2	1	05/23/2023 15:04	
1,1-Biphenyl	ND		0.0054	0.012	1	05/23/2023 15:04	
Bis (2-chloroethoxy) Methane	ND		0.13	0.25	1	05/23/2023 15:04	
Bis (2-chloroethyl) Ether	ND		0.00033	0.0013	1	05/23/2023 15:04	
Bis (2-chloroisopropyl) Ether	ND		0.0012	0.0025	1	05/23/2023 15:04	
Bis (2-ethylhexyl) Adipate	ND		0.18	0.25	1	05/23/2023 15:04	
Bis (2-ethylhexyl) Phthalate	ND		0.0079	0.062	1	05/23/2023 15:04	
4-Bromophenyl Phenyl Ether	ND		0.12	0.25	1	05/23/2023 15:04	
Butylbenzyl Phthalate	ND		0.0057	0.062	1	05/23/2023 15:04	
4-Chloroaniline	ND		0.00099	0.0013	1	05/23/2023 15:04	
4-Chloro-3-methylphenol	ND		0.13	0.25	1	05/23/2023 15:04	
2-Chloronaphthalene	ND		0.12	0.25	1	05/23/2023 15:04	
2-Chlorophenol	ND		0.0061	0.012	1	05/23/2023 15:04	
4-Chlorophenyl Phenyl Ether	ND		0.12	0.25	1	05/23/2023 15:04	
Chrysene	0.0011	J	0.00073	0.0013	1	05/23/2023 15:04	
Dibenzo (a,h) anthracene	ND		0.0013	0.0025	1	05/23/2023 15:04	
Dibenzofuran	ND		0.00032	0.0013	1	05/23/2023 15:04	
Di-n-butyl Phthalate	0.0090	JB	0.0070	0.062	1	05/23/2023 15:04	
1,2-Dichlorobenzene	ND		0.14	0.25	1	05/23/2023 15:04	
1,3-Dichlorobenzene	ND		0.13	0.25	1	05/23/2023 15:04	
1,4-Dichlorobenzene	ND		0.12	0.25	1	05/23/2023 15:04	
3,3-Dichlorobenzidine	ND		0.0022	0.0013	1	05/23/2023 15:04	
2,4-Dichlorophenol	ND		0.0012	0.0025	1	05/23/2023 15:04	
Diethyl Phthalate	ND		0.0053	0.012	1	05/23/2023 15:04	
2,4-Dimethylphenol	ND		0.11	0.25	1	05/23/2023 15:04	

(Cont.)



Analytical Report

Client: SCA Environmental, Inc.	WorkOrder: 2305D43
Date Received: 05/18/2023 15:30	Extraction Method: SW3550B/3640A
Date Prepared: 05/22/2023	Analytical Method: SW8270C
Project: K13823.02; OHA 1600 Harrison Phase II	Unit: mg/Kg

Semi-Volatile Organics (Low Level) with GPC Cleanup

Client ID	Lab ID	Matrix	Date Collected	Instrument	Batch ID	
SB1-1	2305D43-001A	Soil	05/17/2023 09:10	GC17 05232318.D	270086	
<u>Analytes</u>	<u>Result</u>	<u>Qualifiers</u>	<u>MDL</u>	<u>RL</u>	<u>DF</u>	<u>Date Analyzed</u>
Dimethyl Phthalate	ND		0.0010	0.0025	1	05/23/2023 15:04
4,6-Dinitro-2-methylphenol	ND		0.55	1.2	1	05/23/2023 15:04
2,4-Dinitrophenol	ND		0.11	0.25	1	05/23/2023 15:04
2,4-Dinitrotoluene	ND		0.00041	0.012	1	05/23/2023 15:04
2,6-Dinitrotoluene	ND		0.062	0.012	1	05/23/2023 15:04
Di-n-octyl Phthalate	ND		0.31	0.62	1	05/23/2023 15:04
1,2-Diphenylhydrazine	ND		0.11	0.25	1	05/23/2023 15:04
Fluoranthene	0.0020	J	0.00073	0.0025	1	05/23/2023 15:04
Fluorene	ND		0.00078	0.0025	1	05/23/2023 15:04
Hexachlorobenzene	ND		0.00038	0.0013	1	05/23/2023 15:04
Hexachlorobutadiene	ND		0.00028	0.0013	1	05/23/2023 15:04
Hexachlorocyclopentadiene	ND		0.66	1.2	1	05/23/2023 15:04
Hexachloroethane	ND		0.00065	0.0025	1	05/23/2023 15:04
Indeno (1,2,3-cd) pyrene	0.0022	J	0.0014	0.0025	1	05/23/2023 15:04
Isophorone	ND		0.055	0.25	1	05/23/2023 15:04
1-Methylnaphthalene	ND		0.00035	0.0013	1	05/23/2023 15:04
2-Methylnaphthalene	ND		0.00044	0.0013	1	05/23/2023 15:04
2-Methylphenol (o-Cresol)	ND		0.15	0.25	1	05/23/2023 15:04
3 & 4-Methylphenol (m,p-Cresol)	ND		0.14	0.25	1	05/23/2023 15:04
Naphthalene	ND		0.0031	0.0025	1	05/23/2023 15:04
2-Nitroaniline	ND		0.59	1.2	1	05/23/2023 15:04
3-Nitroaniline	ND		0.73	1.2	1	05/23/2023 15:04
4-Nitroaniline	ND		0.64	1.2	1	05/23/2023 15:04
Nitrobenzene	ND		0.14	0.25	1	05/23/2023 15:04
2-Nitrophenol	ND		0.63	1.2	1	05/23/2023 15:04
4-Nitrophenol	ND		0.70	1.2	1	05/23/2023 15:04
N-Nitrosodimethylamine	ND		0.61	1.2	1	05/23/2023 15:04
N-Nitrosodiphenylamine	ND		0.11	0.25	1	05/23/2023 15:04
N-Nitrosodi-n-propylamine	ND		0.14	0.25	1	05/23/2023 15:04
Pentachlorophenol	ND		0.032	0.062	1	05/23/2023 15:04
Phenanthrene	ND		0.0010	0.0013	1	05/23/2023 15:04
Phenol	ND		0.0032	0.010	1	05/23/2023 15:04
Pyrene	0.0019		0.00065	0.0013	1	05/23/2023 15:04
Pyridine	ND		0.094	0.25	1	05/23/2023 15:04
1,2,4-Trichlorobenzene	ND		0.13	0.25	1	05/23/2023 15:04
2,4,5-Trichlorophenol	ND		0.00067	0.0025	1	05/23/2023 15:04
2,4,6-Trichlorophenol	ND		0.00062	0.0025	1	05/23/2023 15:04

(Cont.)



Analytical Report

Client: SCA Environmental, Inc.
Date Received: 05/18/2023 15:30
Date Prepared: 05/22/2023
Project: K13823.02; OHA 1600 Harrison Phase II

WorkOrder: 2305D43
Extraction Method: SW3550B/3640A
Analytical Method: SW8270C
Unit: mg/Kg

Semi-Volatile Organics (Low Level) with GPC Cleanup

Client ID	Lab ID	Matrix	Date Collected	Instrument	Batch ID
SB1-1	2305D43-001A	Soil	05/17/2023 09:10	GC17 05232318.D	270086

Analytes	Result	Qualifiers	MDL	RL	DF	Date Analyzed
Surrogates	REC (%)			Limits		
2-Fluorophenol	99			60-130		05/23/2023 15:04
Phenol-d5	92			60-130		05/23/2023 15:04
Nitrobenzene-d5	82			60-130		05/23/2023 15:04
2-Fluorobiphenyl	78			60-130		05/23/2023 15:04
2,4,6-Tribromophenol	84			50-130		05/23/2023 15:04
4-Terphenyl-d14	79			50-130		05/23/2023 15:04

Analyst(s): MV



Analytical Report

Client: SCA Environmental, Inc.
Date Received: 05/18/2023 15:30
Date Prepared: 05/22/2023
Project: K13823.02; OHA 1600 Harrison Phase II

WorkOrder: 2305D43
Extraction Method: SW3550B/3640A
Analytical Method: SW8270C
Unit: mg/Kg

Semi-Volatile Organics (Low Level) with GPC Cleanup

Client ID	Lab ID	Matrix	Date Collected			Instrument	Batch ID
SB1-5	2305D43-002A	Soil	05/17/2023 09:20			GC17 05232319.D	270086
Analytes	Result	Qualifiers	MDL	RL	DF	Date Analyzed	
2,3,4,6-Tetrachlorophenol	ND		0.15	0.25	1	05/23/2023 15:31	
Benzoic Acid	ND		0.62	1.2	1	05/23/2023 15:31	
Acenaphthene	ND		0.00044	0.0013	1	05/23/2023 15:31	
Acenaphthylene	ND		0.00023	0.0013	1	05/23/2023 15:31	
Acetochlor	ND		0.11	0.25	1	05/23/2023 15:31	
Anthracene	ND		0.00060	0.0013	1	05/23/2023 15:31	
Benzidine	ND		0.40	1.2	1	05/23/2023 15:31	
Benzo (a) anthracene	ND		0.0030	0.012	1	05/23/2023 15:31	
Benzo (a) pyrene	ND		0.00078	0.0013	1	05/23/2023 15:31	
Benzo (b) fluoranthene	ND		0.0029	0.0025	1	05/23/2023 15:31	
Benzo (g,h,i) perylene	ND		0.00086	0.0025	1	05/23/2023 15:31	
Benzo (k) fluoranthene	ND		0.0012	0.0025	1	05/23/2023 15:31	
Benzyl Alcohol	ND		0.73	1.2	1	05/23/2023 15:31	
1,1-Biphenyl	ND		0.0054	0.012	1	05/23/2023 15:31	
Bis (2-chloroethoxy) Methane	ND		0.13	0.25	1	05/23/2023 15:31	
Bis (2-chloroethyl) Ether	ND		0.00033	0.0013	1	05/23/2023 15:31	
Bis (2-chloroisopropyl) Ether	ND		0.0012	0.0025	1	05/23/2023 15:31	
Bis (2-ethylhexyl) Adipate	ND		0.18	0.25	1	05/23/2023 15:31	
Bis (2-ethylhexyl) Phthalate	ND		0.0079	0.062	1	05/23/2023 15:31	
4-Bromophenyl Phenyl Ether	ND		0.12	0.25	1	05/23/2023 15:31	
Butylbenzyl Phthalate	ND		0.0057	0.062	1	05/23/2023 15:31	
4-Chloroaniline	ND		0.00099	0.0013	1	05/23/2023 15:31	
4-Chloro-3-methylphenol	ND		0.13	0.25	1	05/23/2023 15:31	
2-Chloronaphthalene	ND		0.12	0.25	1	05/23/2023 15:31	
2-Chlorophenol	ND		0.0061	0.012	1	05/23/2023 15:31	
4-Chlorophenyl Phenyl Ether	ND		0.12	0.25	1	05/23/2023 15:31	
Chrysene	ND		0.00073	0.0013	1	05/23/2023 15:31	
Dibenzo (a,h) anthracene	ND		0.0013	0.0025	1	05/23/2023 15:31	
Dibenzofuran	ND		0.00032	0.0013	1	05/23/2023 15:31	
Di-n-butyl Phthalate	0.0080	JB	0.0070	0.062	1	05/23/2023 15:31	
1,2-Dichlorobenzene	ND		0.14	0.25	1	05/23/2023 15:31	
1,3-Dichlorobenzene	ND		0.13	0.25	1	05/23/2023 15:31	
1,4-Dichlorobenzene	ND		0.12	0.25	1	05/23/2023 15:31	
3,3-Dichlorobenzidine	ND		0.0022	0.0013	1	05/23/2023 15:31	
2,4-Dichlorophenol	ND		0.0012	0.0025	1	05/23/2023 15:31	
Diethyl Phthalate	ND		0.0053	0.012	1	05/23/2023 15:31	
2,4-Dimethylphenol	ND		0.11	0.25	1	05/23/2023 15:31	

(Cont.)



Analytical Report

Client: SCA Environmental, Inc.
Date Received: 05/18/2023 15:30
Date Prepared: 05/22/2023
Project: K13823.02; OHA 1600 Harrison Phase II

WorkOrder: 2305D43
Extraction Method: SW3550B/3640A
Analytical Method: SW8270C
Unit: mg/Kg

Semi-Volatile Organics (Low Level) with GPC Cleanup

Client ID	Lab ID	Matrix	Date Collected	Instrument	Batch ID
SB1-5	2305D43-002A	Soil	05/17/2023 09:20	GC17 05232319.D	270086

Analytes	Result	Qualifiers	MDL	RL	DF	Date Analyzed
Dimethyl Phthalate	ND		0.0010	0.0025	1	05/23/2023 15:31
4,6-Dinitro-2-methylphenol	ND		0.55	1.2	1	05/23/2023 15:31
2,4-Dinitrophenol	ND		0.11	0.25	1	05/23/2023 15:31
2,4-Dinitrotoluene	ND		0.00041	0.012	1	05/23/2023 15:31
2,6-Dinitrotoluene	ND		0.062	0.012	1	05/23/2023 15:31
Di-n-octyl Phthalate	ND		0.31	0.62	1	05/23/2023 15:31
1,2-Diphenylhydrazine	ND		0.11	0.25	1	05/23/2023 15:31
Fluoranthene	ND		0.00073	0.0025	1	05/23/2023 15:31
Fluorene	ND		0.00078	0.0025	1	05/23/2023 15:31
Hexachlorobenzene	ND		0.00038	0.0013	1	05/23/2023 15:31
Hexachlorobutadiene	ND		0.00028	0.0013	1	05/23/2023 15:31
Hexachlorocyclopentadiene	ND		0.66	1.2	1	05/23/2023 15:31
Hexachloroethane	ND		0.00065	0.0025	1	05/23/2023 15:31
Indeno (1,2,3-cd) pyrene	ND		0.0014	0.0025	1	05/23/2023 15:31
Isophorone	ND		0.055	0.25	1	05/23/2023 15:31
1-Methylnaphthalene	ND		0.00035	0.0013	1	05/23/2023 15:31
2-Methylnaphthalene	ND		0.00044	0.0013	1	05/23/2023 15:31
2-Methylphenol (o-Cresol)	ND		0.15	0.25	1	05/23/2023 15:31
3 & 4-Methylphenol (m,p-Cresol)	ND		0.14	0.25	1	05/23/2023 15:31
Naphthalene	ND		0.0031	0.0025	1	05/23/2023 15:31
2-Nitroaniline	ND		0.59	1.2	1	05/23/2023 15:31
3-Nitroaniline	ND		0.73	1.2	1	05/23/2023 15:31
4-Nitroaniline	ND		0.64	1.2	1	05/23/2023 15:31
Nitrobenzene	ND		0.14	0.25	1	05/23/2023 15:31
2-Nitrophenol	ND		0.63	1.2	1	05/23/2023 15:31
4-Nitrophenol	ND		0.70	1.2	1	05/23/2023 15:31
N-Nitrosodimethylamine	ND		0.61	1.2	1	05/23/2023 15:31
N-Nitrosodiphenylamine	ND		0.11	0.25	1	05/23/2023 15:31
N-Nitrosodi-n-propylamine	ND		0.14	0.25	1	05/23/2023 15:31
Pentachlorophenol	ND		0.032	0.062	1	05/23/2023 15:31
Phenanthrene	ND		0.0010	0.0013	1	05/23/2023 15:31
Phenol	ND		0.0032	0.010	1	05/23/2023 15:31
Pyrene	ND		0.00065	0.0013	1	05/23/2023 15:31
Pyridine	ND		0.094	0.25	1	05/23/2023 15:31
1,2,4-Trichlorobenzene	ND		0.13	0.25	1	05/23/2023 15:31
2,4,5-Trichlorophenol	ND		0.00067	0.0025	1	05/23/2023 15:31
2,4,6-Trichlorophenol	ND		0.00062	0.0025	1	05/23/2023 15:31

(Cont.)



Analytical Report

Client: SCA Environmental, Inc.
Date Received: 05/18/2023 15:30
Date Prepared: 05/22/2023
Project: K13823.02; OHA 1600 Harrison Phase II

WorkOrder: 2305D43
Extraction Method: SW3550B/3640A
Analytical Method: SW8270C
Unit: mg/Kg

Semi-Volatile Organics (Low Level) with GPC Cleanup

Client ID	Lab ID	Matrix	Date Collected	Instrument	Batch ID
SB1-5	2305D43-002A	Soil	05/17/2023 09:20	GC17 05232319.D	270086

Analytes	Result	Qualifiers	MDL	RL	DF	Date Analyzed
Surrogates	REC (%)			Limits		
2-Fluorophenol	104			60-130		05/23/2023 15:31
Phenol-d5	93			60-130		05/23/2023 15:31
Nitrobenzene-d5	84			60-130		05/23/2023 15:31
2-Fluorobiphenyl	77			60-130		05/23/2023 15:31
2,4,6-Tribromophenol	73			50-130		05/23/2023 15:31
4-Terphenyl-d14	86			50-130		05/23/2023 15:31

Analyst(s): MV



Analytical Report

Client: SCA Environmental, Inc.
Date Received: 05/18/2023 15:30
Date Prepared: 05/22/2023
Project: K13823.02; OHA 1600 Harrison Phase II

WorkOrder: 2305D43
Extraction Method: SW3550B/3640A
Analytical Method: SW8270C
Unit: mg/Kg

Semi-Volatile Organics (Low Level) with GPC Cleanup

Client ID	Lab ID	Matrix	Date Collected			Instrument	Batch ID
SB2-1	2305D43-003A	Soil	05/17/2023 09:50			GC17 05232320.D	270086
Analytes	Result	Qualifiers	MDL	RL	DF	Date Analyzed	
2,3,4,6-Tetrachlorophenol	ND		0.15	0.25	1	05/23/2023 15:59	
Benzoic Acid	ND		0.62	1.2	1	05/23/2023 15:59	
Acenaphthene	ND		0.00044	0.0013	1	05/23/2023 15:59	
Acenaphthylene	ND		0.00023	0.0013	1	05/23/2023 15:59	
Acetochlor	ND		0.11	0.25	1	05/23/2023 15:59	
Anthracene	ND		0.00060	0.0013	1	05/23/2023 15:59	
Benzidine	ND		0.40	1.2	1	05/23/2023 15:59	
Benzo (a) anthracene	ND		0.0030	0.012	1	05/23/2023 15:59	
Benzo (a) pyrene	ND		0.00078	0.0013	1	05/23/2023 15:59	
Benzo (b) fluoranthene	ND		0.0029	0.0025	1	05/23/2023 15:59	
Benzo (g,h,i) perylene	ND		0.00086	0.0025	1	05/23/2023 15:59	
Benzo (k) fluoranthene	ND		0.0012	0.0025	1	05/23/2023 15:59	
Benzyl Alcohol	ND		0.73	1.2	1	05/23/2023 15:59	
1,1-Biphenyl	ND		0.0054	0.012	1	05/23/2023 15:59	
Bis (2-chloroethoxy) Methane	ND		0.13	0.25	1	05/23/2023 15:59	
Bis (2-chloroethyl) Ether	ND		0.00033	0.0013	1	05/23/2023 15:59	
Bis (2-chloroisopropyl) Ether	ND		0.0012	0.0025	1	05/23/2023 15:59	
Bis (2-ethylhexyl) Adipate	ND		0.18	0.25	1	05/23/2023 15:59	
Bis (2-ethylhexyl) Phthalate	0.0084	JB	0.0079	0.062	1	05/23/2023 15:59	
4-Bromophenyl Phenyl Ether	ND		0.12	0.25	1	05/23/2023 15:59	
Butylbenzyl Phthalate	ND		0.0057	0.062	1	05/23/2023 15:59	
4-Chloroaniline	ND		0.00099	0.0013	1	05/23/2023 15:59	
4-Chloro-3-methylphenol	ND		0.13	0.25	1	05/23/2023 15:59	
2-Chloronaphthalene	ND		0.12	0.25	1	05/23/2023 15:59	
2-Chlorophenol	ND		0.0061	0.012	1	05/23/2023 15:59	
4-Chlorophenyl Phenyl Ether	ND		0.12	0.25	1	05/23/2023 15:59	
Chrysene	ND		0.00073	0.0013	1	05/23/2023 15:59	
Dibenzo (a,h) anthracene	ND		0.0013	0.0025	1	05/23/2023 15:59	
Dibenzofuran	ND		0.00032	0.0013	1	05/23/2023 15:59	
Di-n-butyl Phthalate	0.0081	JB	0.0070	0.062	1	05/23/2023 15:59	
1,2-Dichlorobenzene	ND		0.14	0.25	1	05/23/2023 15:59	
1,3-Dichlorobenzene	ND		0.13	0.25	1	05/23/2023 15:59	
1,4-Dichlorobenzene	ND		0.12	0.25	1	05/23/2023 15:59	
3,3-Dichlorobenzidine	ND		0.0022	0.0013	1	05/23/2023 15:59	
2,4-Dichlorophenol	ND		0.0012	0.0025	1	05/23/2023 15:59	
Diethyl Phthalate	ND		0.0053	0.012	1	05/23/2023 15:59	
2,4-Dimethylphenol	ND		0.11	0.25	1	05/23/2023 15:59	

(Cont.)



Analytical Report

Client: SCA Environmental, Inc.
Date Received: 05/18/2023 15:30
Date Prepared: 05/22/2023
Project: K13823.02; OHA 1600 Harrison Phase II

WorkOrder: 2305D43
Extraction Method: SW3550B/3640A
Analytical Method: SW8270C
Unit: mg/Kg

Semi-Volatile Organics (Low Level) with GPC Cleanup

Client ID	Lab ID	Matrix	Date Collected	Instrument	Batch ID
SB2-1	2305D43-003A	Soil	05/17/2023 09:50	GC17 05232320.D	270086

Analytes	Result	Qualifiers	MDL	RL	DF	Date Analyzed
Dimethyl Phthalate	ND		0.0010	0.0025	1	05/23/2023 15:59
4,6-Dinitro-2-methylphenol	ND		0.55	1.2	1	05/23/2023 15:59
2,4-Dinitrophenol	ND		0.11	0.25	1	05/23/2023 15:59
2,4-Dinitrotoluene	ND		0.00041	0.012	1	05/23/2023 15:59
2,6-Dinitrotoluene	ND		0.062	0.012	1	05/23/2023 15:59
Di-n-octyl Phthalate	ND		0.31	0.62	1	05/23/2023 15:59
1,2-Diphenylhydrazine	ND		0.11	0.25	1	05/23/2023 15:59
Fluoranthene	ND		0.00073	0.0025	1	05/23/2023 15:59
Fluorene	ND		0.00078	0.0025	1	05/23/2023 15:59
Hexachlorobenzene	ND		0.00038	0.0013	1	05/23/2023 15:59
Hexachlorobutadiene	ND		0.00028	0.0013	1	05/23/2023 15:59
Hexachlorocyclopentadiene	ND		0.66	1.2	1	05/23/2023 15:59
Hexachloroethane	ND		0.00065	0.0025	1	05/23/2023 15:59
Indeno (1,2,3-cd) pyrene	ND		0.0014	0.0025	1	05/23/2023 15:59
Isophorone	ND		0.055	0.25	1	05/23/2023 15:59
1-Methylnaphthalene	ND		0.00035	0.0013	1	05/23/2023 15:59
2-Methylnaphthalene	ND		0.00044	0.0013	1	05/23/2023 15:59
2-Methylphenol (o-Cresol)	ND		0.15	0.25	1	05/23/2023 15:59
3 & 4-Methylphenol (m,p-Cresol)	ND		0.14	0.25	1	05/23/2023 15:59
Naphthalene	ND		0.0031	0.0025	1	05/23/2023 15:59
2-Nitroaniline	ND		0.59	1.2	1	05/23/2023 15:59
3-Nitroaniline	ND		0.73	1.2	1	05/23/2023 15:59
4-Nitroaniline	ND		0.64	1.2	1	05/23/2023 15:59
Nitrobenzene	ND		0.14	0.25	1	05/23/2023 15:59
2-Nitrophenol	ND		0.63	1.2	1	05/23/2023 15:59
4-Nitrophenol	ND		0.70	1.2	1	05/23/2023 15:59
N-Nitrosodimethylamine	ND		0.61	1.2	1	05/23/2023 15:59
N-Nitrosodiphenylamine	ND		0.11	0.25	1	05/23/2023 15:59
N-Nitrosodi-n-propylamine	ND		0.14	0.25	1	05/23/2023 15:59
Pentachlorophenol	ND		0.032	0.062	1	05/23/2023 15:59
Phenanthrene	ND		0.0010	0.0013	1	05/23/2023 15:59
Phenol	ND		0.0032	0.010	1	05/23/2023 15:59
Pyrene	ND		0.00065	0.0013	1	05/23/2023 15:59
Pyridine	ND		0.094	0.25	1	05/23/2023 15:59
1,2,4-Trichlorobenzene	ND		0.13	0.25	1	05/23/2023 15:59
2,4,5-Trichlorophenol	ND		0.00067	0.0025	1	05/23/2023 15:59
2,4,6-Trichlorophenol	ND		0.00062	0.0025	1	05/23/2023 15:59

(Cont.)



Analytical Report

Client: SCA Environmental, Inc.
Date Received: 05/18/2023 15:30
Date Prepared: 05/22/2023
Project: K13823.02; OHA 1600 Harrison Phase II

WorkOrder: 2305D43
Extraction Method: SW3550B/3640A
Analytical Method: SW8270C
Unit: mg/Kg

Semi-Volatile Organics (Low Level) with GPC Cleanup

Client ID	Lab ID	Matrix	Date Collected	Instrument	Batch ID
SB2-1	2305D43-003A	Soil	05/17/2023 09:50	GC17 05232320.D	270086

Analytes	Result	Qualifiers	MDL	RL	DF	Date Analyzed
Surrogates	REC (%)			Limits		
2-Fluorophenol	115			60-130		05/23/2023 15:59
Phenol-d5	104			60-130		05/23/2023 15:59
Nitrobenzene-d5	94			60-130		05/23/2023 15:59
2-Fluorobiphenyl	91			60-130		05/23/2023 15:59
2,4,6-Tribromophenol	79			50-130		05/23/2023 15:59
4-Terphenyl-d14	95			50-130		05/23/2023 15:59

Analyst(s): MV



Analytical Report

Client: SCA Environmental, Inc.
Date Received: 05/18/2023 15:30
Date Prepared: 05/22/2023
Project: K13823.02; OHA 1600 Harrison Phase II

WorkOrder: 2305D43
Extraction Method: SW3550B/3640A
Analytical Method: SW8270C
Unit: mg/Kg

Semi-Volatile Organics (Low Level) with GPC Cleanup

Client ID	Lab ID	Matrix	Date Collected			Instrument	Batch ID
SB2-5	2305D43-004A	Soil	05/17/2023 10:00			GC17 05232321.D	270086
Analytes	Result	Qualifiers	MDL	RL	DF	Date Analyzed	
2,3,4,6-Tetrachlorophenol	ND		0.15	0.25	1	05/23/2023 16:26	
Benzoic Acid	ND		0.62	1.2	1	05/23/2023 16:26	
Acenaphthene	ND		0.00044	0.0013	1	05/23/2023 16:26	
Acenaphthylene	ND		0.00023	0.0013	1	05/23/2023 16:26	
Acetochlor	ND		0.11	0.25	1	05/23/2023 16:26	
Anthracene	ND		0.00060	0.0013	1	05/23/2023 16:26	
Benzidine	ND		0.40	1.2	1	05/23/2023 16:26	
Benzo (a) anthracene	ND		0.0030	0.012	1	05/23/2023 16:26	
Benzo (a) pyrene	ND		0.00078	0.0013	1	05/23/2023 16:26	
Benzo (b) fluoranthene	ND		0.0029	0.0025	1	05/23/2023 16:26	
Benzo (g,h,i) perylene	ND		0.00086	0.0025	1	05/23/2023 16:26	
Benzo (k) fluoranthene	ND		0.0012	0.0025	1	05/23/2023 16:26	
Benzyl Alcohol	ND		0.73	1.2	1	05/23/2023 16:26	
1,1-Biphenyl	ND		0.0054	0.012	1	05/23/2023 16:26	
Bis (2-chloroethoxy) Methane	ND		0.13	0.25	1	05/23/2023 16:26	
Bis (2-chloroethyl) Ether	ND		0.00033	0.0013	1	05/23/2023 16:26	
Bis (2-chloroisopropyl) Ether	ND		0.0012	0.0025	1	05/23/2023 16:26	
Bis (2-ethylhexyl) Adipate	ND		0.18	0.25	1	05/23/2023 16:26	
Bis (2-ethylhexyl) Phthalate	ND		0.0079	0.062	1	05/23/2023 16:26	
4-Bromophenyl Phenyl Ether	ND		0.12	0.25	1	05/23/2023 16:26	
Butylbenzyl Phthalate	ND		0.0057	0.062	1	05/23/2023 16:26	
4-Chloroaniline	ND		0.00099	0.0013	1	05/23/2023 16:26	
4-Chloro-3-methylphenol	ND		0.13	0.25	1	05/23/2023 16:26	
2-Chloronaphthalene	ND		0.12	0.25	1	05/23/2023 16:26	
2-Chlorophenol	ND		0.0061	0.012	1	05/23/2023 16:26	
4-Chlorophenyl Phenyl Ether	ND		0.12	0.25	1	05/23/2023 16:26	
Chrysene	ND		0.00073	0.0013	1	05/23/2023 16:26	
Dibenzo (a,h) anthracene	ND		0.0013	0.0025	1	05/23/2023 16:26	
Dibenzofuran	ND		0.00032	0.0013	1	05/23/2023 16:26	
Di-n-butyl Phthalate	0.0079	JB	0.0070	0.062	1	05/23/2023 16:26	
1,2-Dichlorobenzene	ND		0.14	0.25	1	05/23/2023 16:26	
1,3-Dichlorobenzene	ND		0.13	0.25	1	05/23/2023 16:26	
1,4-Dichlorobenzene	ND		0.12	0.25	1	05/23/2023 16:26	
3,3-Dichlorobenzidine	ND		0.0022	0.0013	1	05/23/2023 16:26	
2,4-Dichlorophenol	ND		0.0012	0.0025	1	05/23/2023 16:26	
Diethyl Phthalate	ND		0.0053	0.012	1	05/23/2023 16:26	
2,4-Dimethylphenol	ND		0.11	0.25	1	05/23/2023 16:26	

(Cont.)



Analytical Report

Client: SCA Environmental, Inc.
Date Received: 05/18/2023 15:30
Date Prepared: 05/22/2023
Project: K13823.02; OHA 1600 Harrison Phase II

WorkOrder: 2305D43
Extraction Method: SW3550B/3640A
Analytical Method: SW8270C
Unit: mg/Kg

Semi-Volatile Organics (Low Level) with GPC Cleanup

Client ID	Lab ID	Matrix	Date Collected	Instrument	Batch ID
SB2-5	2305D43-004A	Soil	05/17/2023 10:00	GC17 05232321.D	270086

Analytes	Result	Qualifiers	MDL	RL	DF	Date Analyzed
Dimethyl Phthalate	ND		0.0010	0.0025	1	05/23/2023 16:26
4,6-Dinitro-2-methylphenol	ND		0.55	1.2	1	05/23/2023 16:26
2,4-Dinitrophenol	ND		0.11	0.25	1	05/23/2023 16:26
2,4-Dinitrotoluene	ND		0.00041	0.012	1	05/23/2023 16:26
2,6-Dinitrotoluene	ND		0.062	0.012	1	05/23/2023 16:26
Di-n-octyl Phthalate	ND		0.31	0.62	1	05/23/2023 16:26
1,2-Diphenylhydrazine	ND		0.11	0.25	1	05/23/2023 16:26
Fluoranthene	ND		0.00073	0.0025	1	05/23/2023 16:26
Fluorene	ND		0.00078	0.0025	1	05/23/2023 16:26
Hexachlorobenzene	ND		0.00038	0.0013	1	05/23/2023 16:26
Hexachlorobutadiene	ND		0.00028	0.0013	1	05/23/2023 16:26
Hexachlorocyclopentadiene	ND		0.66	1.2	1	05/23/2023 16:26
Hexachloroethane	ND		0.00065	0.0025	1	05/23/2023 16:26
Indeno (1,2,3-cd) pyrene	ND		0.0014	0.0025	1	05/23/2023 16:26
Isophorone	ND		0.055	0.25	1	05/23/2023 16:26
1-Methylnaphthalene	ND		0.00035	0.0013	1	05/23/2023 16:26
2-Methylnaphthalene	ND		0.00044	0.0013	1	05/23/2023 16:26
2-Methylphenol (o-Cresol)	ND		0.15	0.25	1	05/23/2023 16:26
3 & 4-Methylphenol (m,p-Cresol)	ND		0.14	0.25	1	05/23/2023 16:26
Naphthalene	ND		0.0031	0.0025	1	05/23/2023 16:26
2-Nitroaniline	ND		0.59	1.2	1	05/23/2023 16:26
3-Nitroaniline	ND		0.73	1.2	1	05/23/2023 16:26
4-Nitroaniline	ND		0.64	1.2	1	05/23/2023 16:26
Nitrobenzene	ND		0.14	0.25	1	05/23/2023 16:26
2-Nitrophenol	ND		0.63	1.2	1	05/23/2023 16:26
4-Nitrophenol	ND		0.70	1.2	1	05/23/2023 16:26
N-Nitrosodimethylamine	ND		0.61	1.2	1	05/23/2023 16:26
N-Nitrosodiphenylamine	ND		0.11	0.25	1	05/23/2023 16:26
N-Nitrosodi-n-propylamine	ND		0.14	0.25	1	05/23/2023 16:26
Pentachlorophenol	ND		0.032	0.062	1	05/23/2023 16:26
Phenanthrene	ND		0.0010	0.0013	1	05/23/2023 16:26
Phenol	ND		0.0032	0.010	1	05/23/2023 16:26
Pyrene	ND		0.00065	0.0013	1	05/23/2023 16:26
Pyridine	ND		0.094	0.25	1	05/23/2023 16:26
1,2,4-Trichlorobenzene	ND		0.13	0.25	1	05/23/2023 16:26
2,4,5-Trichlorophenol	ND		0.00067	0.0025	1	05/23/2023 16:26
2,4,6-Trichlorophenol	ND		0.00062	0.0025	1	05/23/2023 16:26

(Cont.)



Analytical Report

Client: SCA Environmental, Inc.
Date Received: 05/18/2023 15:30
Date Prepared: 05/22/2023
Project: K13823.02; OHA 1600 Harrison Phase II

WorkOrder: 2305D43
Extraction Method: SW3550B/3640A
Analytical Method: SW8270C
Unit: mg/Kg

Semi-Volatile Organics (Low Level) with GPC Cleanup

Client ID	Lab ID	Matrix	Date Collected	Instrument	Batch ID
SB2-5	2305D43-004A	Soil	05/17/2023 10:00	GC17 05232321.D	270086

Analytes	Result	Qualifiers	MDL	RL	DF	Date Analyzed
Surrogates	REC (%)			Limits		
2-Fluorophenol	97			60-130		05/23/2023 16:26
Phenol-d5	88			60-130		05/23/2023 16:26
Nitrobenzene-d5	78			60-130		05/23/2023 16:26
2-Fluorobiphenyl	75			60-130		05/23/2023 16:26
2,4,6-Tribromophenol	64			50-130		05/23/2023 16:26
4-Terphenyl-d14	84			50-130		05/23/2023 16:26

Analyst(s): MV



Analytical Report

Client: SCA Environmental, Inc.
Date Received: 05/18/2023 15:30
Date Prepared: 05/22/2023
Project: K13823.02; OHA 1600 Harrison Phase II

WorkOrder: 2305D43
Extraction Method: SW3550B/3640A
Analytical Method: SW8270C
Unit: mg/Kg

Semi-Volatile Organics (Low Level) with GPC Cleanup

Client ID	Lab ID	Matrix	Date Collected			Instrument	Batch ID
SB3-1	2305D43-005A	Soil	05/17/2023 10:55			GC17 05232322.D	270086
Analytes	Result	Qualifiers	MDL	RL	DF	Date Analyzed	
2,3,4,6-Tetrachlorophenol	ND		0.15	0.25	1	05/23/2023 16:54	
Benzoic Acid	ND		0.62	1.2	1	05/23/2023 16:54	
Acenaphthene	ND		0.00044	0.0013	1	05/23/2023 16:54	
Acenaphthylene	0.0038		0.00023	0.0013	1	05/23/2023 16:54	
Acetochlor	ND		0.11	0.25	1	05/23/2023 16:54	
Anthracene	0.0018		0.00060	0.0013	1	05/23/2023 16:54	
Benzidine	ND		0.40	1.2	1	05/23/2023 16:54	
Benzo (a) anthracene	0.013		0.0030	0.012	1	05/23/2023 16:54	
Benzo (a) pyrene	0.022		0.00078	0.0013	1	05/23/2023 16:54	
Benzo (b) fluoranthene	0.021		0.0029	0.0025	1	05/23/2023 16:54	
Benzo (g,h,i) perylene	0.021		0.00086	0.0025	1	05/23/2023 16:54	
Benzo (k) fluoranthene	0.0089		0.0012	0.0025	1	05/23/2023 16:54	
Benzyl Alcohol	ND		0.73	1.2	1	05/23/2023 16:54	
1,1-Biphenyl	ND		0.0054	0.012	1	05/23/2023 16:54	
Bis (2-chloroethoxy) Methane	ND		0.13	0.25	1	05/23/2023 16:54	
Bis (2-chloroethyl) Ether	ND		0.00033	0.0013	1	05/23/2023 16:54	
Bis (2-chloroisopropyl) Ether	ND		0.0012	0.0025	1	05/23/2023 16:54	
Bis (2-ethylhexyl) Adipate	ND		0.18	0.25	1	05/23/2023 16:54	
Bis (2-ethylhexyl) Phthalate	ND		0.0079	0.062	1	05/23/2023 16:54	
4-Bromophenyl Phenyl Ether	ND		0.12	0.25	1	05/23/2023 16:54	
Butylbenzyl Phthalate	ND		0.0057	0.062	1	05/23/2023 16:54	
4-Chloroaniline	ND		0.00099	0.0013	1	05/23/2023 16:54	
4-Chloro-3-methylphenol	ND		0.13	0.25	1	05/23/2023 16:54	
2-Chloronaphthalene	ND		0.12	0.25	1	05/23/2023 16:54	
2-Chlorophenol	ND		0.0061	0.012	1	05/23/2023 16:54	
4-Chlorophenyl Phenyl Ether	ND		0.12	0.25	1	05/23/2023 16:54	
Chrysene	0.015		0.00073	0.0013	1	05/23/2023 16:54	
Dibenzo (a,h) anthracene	0.0034		0.0013	0.0025	1	05/23/2023 16:54	
Dibenzofuran	0.00094	J	0.00032	0.0013	1	05/23/2023 16:54	
Di-n-butyl Phthalate	0.0086	JB	0.0070	0.062	1	05/23/2023 16:54	
1,2-Dichlorobenzene	ND		0.14	0.25	1	05/23/2023 16:54	
1,3-Dichlorobenzene	ND		0.13	0.25	1	05/23/2023 16:54	
1,4-Dichlorobenzene	ND		0.12	0.25	1	05/23/2023 16:54	
3,3-Dichlorobenzidine	ND		0.0022	0.0013	1	05/23/2023 16:54	
2,4-Dichlorophenol	ND		0.0012	0.0025	1	05/23/2023 16:54	
Diethyl Phthalate	ND		0.0053	0.012	1	05/23/2023 16:54	
2,4-Dimethylphenol	ND		0.11	0.25	1	05/23/2023 16:54	

(Cont.)



Analytical Report

Client: SCA Environmental, Inc.
Date Received: 05/18/2023 15:30
Date Prepared: 05/22/2023
Project: K13823.02; OHA 1600 Harrison Phase II

WorkOrder: 2305D43
Extraction Method: SW3550B/3640A
Analytical Method: SW8270C
Unit: mg/Kg

Semi-Volatile Organics (Low Level) with GPC Cleanup

Client ID	Lab ID	Matrix	Date Collected			Instrument	Batch ID
SB3-1	2305D43-005A	Soil	05/17/2023 10:55			GC17 05232322.D	270086
Analytes	Result	Qualifiers	MDL	RL	DF	Date Analyzed	
Dimethyl Phthalate	ND		0.0010	0.0025	1	05/23/2023 16:54	
4,6-Dinitro-2-methylphenol	ND		0.55	1.2	1	05/23/2023 16:54	
2,4-Dinitrophenol	ND		0.11	0.25	1	05/23/2023 16:54	
2,4-Dinitrotoluene	ND		0.00041	0.012	1	05/23/2023 16:54	
2,6-Dinitrotoluene	ND		0.062	0.012	1	05/23/2023 16:54	
Di-n-octyl Phthalate	ND		0.31	0.62	1	05/23/2023 16:54	
1,2-Diphenylhydrazine	ND		0.11	0.25	1	05/23/2023 16:54	
Fluoranthene	0.027		0.00073	0.0025	1	05/23/2023 16:54	
Fluorene	ND		0.00078	0.0025	1	05/23/2023 16:54	
Hexachlorobenzene	ND		0.00038	0.0013	1	05/23/2023 16:54	
Hexachlorobutadiene	ND		0.00028	0.0013	1	05/23/2023 16:54	
Hexachlorocyclopentadiene	ND		0.66	1.2	1	05/23/2023 16:54	
Hexachloroethane	ND		0.00065	0.0025	1	05/23/2023 16:54	
Indeno (1,2,3-cd) pyrene	0.013		0.0014	0.0025	1	05/23/2023 16:54	
Isophorone	ND		0.055	0.25	1	05/23/2023 16:54	
1-Methylnaphthalene	0.0023		0.00035	0.0013	1	05/23/2023 16:54	
2-Methylnaphthalene	0.0023		0.00044	0.0013	1	05/23/2023 16:54	
2-Methylphenol (o-Cresol)	ND		0.15	0.25	1	05/23/2023 16:54	
3 & 4-Methylphenol (m,p-Cresol)	ND		0.14	0.25	1	05/23/2023 16:54	
Naphthalene	ND		0.0031	0.0025	1	05/23/2023 16:54	
2-Nitroaniline	ND		0.59	1.2	1	05/23/2023 16:54	
3-Nitroaniline	ND		0.73	1.2	1	05/23/2023 16:54	
4-Nitroaniline	ND		0.64	1.2	1	05/23/2023 16:54	
Nitrobenzene	ND		0.14	0.25	1	05/23/2023 16:54	
2-Nitrophenol	ND		0.63	1.2	1	05/23/2023 16:54	
4-Nitrophenol	ND		0.70	1.2	1	05/23/2023 16:54	
N-Nitrosodimethylamine	ND		0.61	1.2	1	05/23/2023 16:54	
N-Nitrosodiphenylamine	ND		0.11	0.25	1	05/23/2023 16:54	
N-Nitrosodi-n-propylamine	ND		0.14	0.25	1	05/23/2023 16:54	
Pentachlorophenol	ND		0.032	0.062	1	05/23/2023 16:54	
Phenanthrene	0.012		0.0010	0.0013	1	05/23/2023 16:54	
Phenol	ND		0.0032	0.010	1	05/23/2023 16:54	
Pyrene	0.024		0.00065	0.0013	1	05/23/2023 16:54	
Pyridine	ND		0.094	0.25	1	05/23/2023 16:54	
1,2,4-Trichlorobenzene	ND		0.13	0.25	1	05/23/2023 16:54	
2,4,5-Trichlorophenol	ND		0.00067	0.0025	1	05/23/2023 16:54	
2,4,6-Trichlorophenol	ND		0.00062	0.0025	1	05/23/2023 16:54	

(Cont.)



Analytical Report

Client: SCA Environmental, Inc.
Date Received: 05/18/2023 15:30
Date Prepared: 05/22/2023
Project: K13823.02; OHA 1600 Harrison Phase II

WorkOrder: 2305D43
Extraction Method: SW3550B/3640A
Analytical Method: SW8270C
Unit: mg/Kg

Semi-Volatile Organics (Low Level) with GPC Cleanup

Client ID	Lab ID	Matrix	Date Collected	Instrument	Batch ID
SB3-1	2305D43-005A	Soil	05/17/2023 10:55	GC17 05232322.D	270086

Analytes	Result	Qualifiers	MDL	RL	DF	Date Analyzed
Surrogates	REC (%)			Limits		
2-Fluorophenol	105			60-130		05/23/2023 16:54
Phenol-d5	97			60-130		05/23/2023 16:54
Nitrobenzene-d5	88			60-130		05/23/2023 16:54
2-Fluorobiphenyl	85			60-130		05/23/2023 16:54
2,4,6-Tribromophenol	77			50-130		05/23/2023 16:54
4-Terphenyl-d14	86			50-130		05/23/2023 16:54

Analyst(s): MV



Analytical Report

Client: SCA Environmental, Inc.
Date Received: 05/18/2023 15:30
Date Prepared: 05/22/2023
Project: K13823.02; OHA 1600 Harrison Phase II

WorkOrder: 2305D43
Extraction Method: SW3550B/3640A
Analytical Method: SW8270C
Unit: mg/Kg

Semi-Volatile Organics (Low Level) with GPC Cleanup

Client ID	Lab ID	Matrix	Date Collected	Instrument	Batch ID
SB3-5	2305D43-006A	Soil	05/17/2023 11:00	GC21 05232319.D	270086

Analytes	Result	Qualifiers	MDL	RL	DF	Date Analyzed
2,3,4,6-Tetrachlorophenol	ND		0.15	0.25	1	05/23/2023 15:34
Benzoic Acid	ND		0.62	1.2	1	05/23/2023 15:34
Acenaphthene	ND		0.00044	0.0013	1	05/23/2023 15:34
Acenaphthylene	ND		0.00023	0.0013	1	05/23/2023 15:34
Acetochlor	ND		0.11	0.25	1	05/23/2023 15:34
Anthracene	ND		0.00060	0.0013	1	05/23/2023 15:34
Benzidine	ND		0.40	1.2	1	05/23/2023 15:34
Benzo (a) anthracene	ND		0.0030	0.012	1	05/23/2023 15:34
Benzo (a) pyrene	0.0015		0.00078	0.0013	1	05/23/2023 15:34
Benzo (b) fluoranthene	ND		0.0029	0.0025	1	05/23/2023 15:34
Benzo (g,h,i) perylene	0.0018	J	0.00086	0.0025	1	05/23/2023 15:34
Benzo (k) fluoranthene	0.0015	J	0.0012	0.0025	1	05/23/2023 15:34
Benzyl Alcohol	ND		0.73	1.2	1	05/23/2023 15:34
1,1-Biphenyl	ND		0.0054	0.012	1	05/23/2023 15:34
Bis (2-chloroethoxy) Methane	ND		0.13	0.25	1	05/23/2023 15:34
Bis (2-chloroethyl) Ether	ND		0.00033	0.0013	1	05/23/2023 15:34
Bis (2-chloroisopropyl) Ether	ND		0.0012	0.0025	1	05/23/2023 15:34
Bis (2-ethylhexyl) Adipate	ND		0.18	0.25	1	05/23/2023 15:34
Bis (2-ethylhexyl) Phthalate	0.013	JB	0.0079	0.062	1	05/23/2023 15:34
4-Bromophenyl Phenyl Ether	ND		0.12	0.25	1	05/23/2023 15:34
Butylbenzyl Phthalate	ND		0.0057	0.062	1	05/23/2023 15:34
4-Chloroaniline	ND		0.00099	0.0013	1	05/23/2023 15:34
4-Chloro-3-methylphenol	ND		0.13	0.25	1	05/23/2023 15:34
2-Chloronaphthalene	ND		0.12	0.25	1	05/23/2023 15:34
2-Chlorophenol	ND		0.0061	0.012	1	05/23/2023 15:34
4-Chlorophenyl Phenyl Ether	ND		0.12	0.25	1	05/23/2023 15:34
Chrysene	ND		0.00073	0.0013	1	05/23/2023 15:34
Dibenzo (a,h) anthracene	ND		0.0013	0.0025	1	05/23/2023 15:34
Dibenzofuran	ND		0.00032	0.0013	1	05/23/2023 15:34
Di-n-butyl Phthalate	0.0084	JB	0.0070	0.062	1	05/23/2023 15:34
1,2-Dichlorobenzene	ND		0.14	0.25	1	05/23/2023 15:34
1,3-Dichlorobenzene	ND		0.13	0.25	1	05/23/2023 15:34
1,4-Dichlorobenzene	ND		0.12	0.25	1	05/23/2023 15:34
3,3-Dichlorobenzidine	ND		0.0022	0.0013	1	05/23/2023 15:34
2,4-Dichlorophenol	ND		0.0012	0.0025	1	05/23/2023 15:34
Diethyl Phthalate	ND		0.0053	0.012	1	05/23/2023 15:34
2,4-Dimethylphenol	ND		0.11	0.25	1	05/23/2023 15:34

(Cont.)



Analytical Report

Client: SCA Environmental, Inc.
Date Received: 05/18/2023 15:30
Date Prepared: 05/22/2023
Project: K13823.02; OHA 1600 Harrison Phase II

WorkOrder: 2305D43
Extraction Method: SW3550B/3640A
Analytical Method: SW8270C
Unit: mg/Kg

Semi-Volatile Organics (Low Level) with GPC Cleanup

Client ID	Lab ID	Matrix	Date Collected	Instrument	Batch ID
SB3-5	2305D43-006A	Soil	05/17/2023 11:00	GC21 05232319.D	270086

Analytes	Result	Qualifiers	MDL	RL	DF	Date Analyzed
Dimethyl Phthalate	ND		0.0010	0.0025	1	05/23/2023 15:34
4,6-Dinitro-2-methylphenol	ND		0.55	1.2	1	05/23/2023 15:34
2,4-Dinitrophenol	ND		0.11	0.25	1	05/23/2023 15:34
2,4-Dinitrotoluene	ND		0.00041	0.012	1	05/23/2023 15:34
2,6-Dinitrotoluene	ND		0.062	0.012	1	05/23/2023 15:34
Di-n-octyl Phthalate	ND		0.31	0.62	1	05/23/2023 15:34
1,2-Diphenylhydrazine	ND		0.11	0.25	1	05/23/2023 15:34
Fluoranthene	0.0018	J	0.00073	0.0025	1	05/23/2023 15:34
Fluorene	ND		0.00078	0.0025	1	05/23/2023 15:34
Hexachlorobenzene	ND		0.00038	0.0013	1	05/23/2023 15:34
Hexachlorobutadiene	ND		0.00028	0.0013	1	05/23/2023 15:34
Hexachlorocyclopentadiene	ND		0.66	1.2	1	05/23/2023 15:34
Hexachloroethane	ND		0.00065	0.0025	1	05/23/2023 15:34
Indeno (1,2,3-cd) pyrene	0.0017	J	0.0014	0.0025	1	05/23/2023 15:34
Isophorone	ND		0.055	0.25	1	05/23/2023 15:34
1-Methylnaphthalene	ND		0.00035	0.0013	1	05/23/2023 15:34
2-Methylnaphthalene	ND		0.00044	0.0013	1	05/23/2023 15:34
2-Methylphenol (o-Cresol)	ND		0.15	0.25	1	05/23/2023 15:34
3 & 4-Methylphenol (m,p-Cresol)	ND		0.14	0.25	1	05/23/2023 15:34
Naphthalene	ND		0.0031	0.0025	1	05/23/2023 15:34
2-Nitroaniline	ND		0.59	1.2	1	05/23/2023 15:34
3-Nitroaniline	ND		0.73	1.2	1	05/23/2023 15:34
4-Nitroaniline	ND		0.64	1.2	1	05/23/2023 15:34
Nitrobenzene	ND		0.14	0.25	1	05/23/2023 15:34
2-Nitrophenol	ND		0.63	1.2	1	05/23/2023 15:34
4-Nitrophenol	ND		0.70	1.2	1	05/23/2023 15:34
N-Nitrosodimethylamine	ND		0.61	1.2	1	05/23/2023 15:34
N-Nitrosodiphenylamine	ND		0.11	0.25	1	05/23/2023 15:34
N-Nitrosodi-n-propylamine	ND		0.14	0.25	1	05/23/2023 15:34
Pentachlorophenol	ND		0.032	0.062	1	05/23/2023 15:34
Phenanthrene	ND		0.0010	0.0013	1	05/23/2023 15:34
Phenol	ND		0.0032	0.010	1	05/23/2023 15:34
Pyrene	0.0017		0.00065	0.0013	1	05/23/2023 15:34
Pyridine	ND		0.094	0.25	1	05/23/2023 15:34
1,2,4-Trichlorobenzene	ND		0.13	0.25	1	05/23/2023 15:34
2,4,5-Trichlorophenol	ND		0.00067	0.0025	1	05/23/2023 15:34
2,4,6-Trichlorophenol	ND		0.00062	0.0025	1	05/23/2023 15:34

(Cont.)



Analytical Report

Client: SCA Environmental, Inc.
Date Received: 05/18/2023 15:30
Date Prepared: 05/22/2023
Project: K13823.02; OHA 1600 Harrison Phase II

WorkOrder: 2305D43
Extraction Method: SW3550B/3640A
Analytical Method: SW8270C
Unit: mg/Kg

Semi-Volatile Organics (Low Level) with GPC Cleanup

Client ID	Lab ID	Matrix	Date Collected	Instrument	Batch ID
SB3-5	2305D43-006A	Soil	05/17/2023 11:00	GC21 05232319.D	270086

Analytes	Result	Qualifiers	MDL	RL	DF	Date Analyzed
Surrogates	REC (%)			Limits		
2-Fluorophenol	101			60-130		05/23/2023 15:34
Phenol-d5	84			60-130		05/23/2023 15:34
Nitrobenzene-d5	102			60-130		05/23/2023 15:34
2-Fluorobiphenyl	86			60-130		05/23/2023 15:34
2,4,6-Tribromophenol	89			50-130		05/23/2023 15:34
4-Terphenyl-d14	100			50-130		05/23/2023 15:34

Analyst(s): LAT



Analytical Report

Client: SCA Environmental, Inc.
Date Received: 05/18/2023 15:30
Date Prepared: 05/22/2023
Project: K13823.02; OHA 1600 Harrison Phase II

WorkOrder: 2305D43
Extraction Method: SW3550B/3640A
Analytical Method: SW8270C
Unit: mg/Kg

Semi-Volatile Organics (Low Level) with GPC Cleanup

Client ID	Lab ID	Matrix	Date Collected			Instrument	Batch ID
SB4-1	2305D43-007A	Soil	05/17/2023 10:30			GC21 05232320.D	270086
Analytes	Result	Qualifiers	MDL	RL	DF	Date Analyzed	
2,3,4,6-Tetrachlorophenol	ND		0.15	0.25	1	05/23/2023 16:01	
Benzoic Acid	ND		0.62	1.2	1	05/23/2023 16:01	
Acenaphthene	ND		0.00044	0.0013	1	05/23/2023 16:01	
Acenaphthylene	ND		0.00023	0.0013	1	05/23/2023 16:01	
Acetochlor	ND		0.11	0.25	1	05/23/2023 16:01	
Anthracene	ND		0.00060	0.0013	1	05/23/2023 16:01	
Benzidine	ND		0.40	1.2	1	05/23/2023 16:01	
Benzo (a) anthracene	ND		0.0030	0.012	1	05/23/2023 16:01	
Benzo (a) pyrene	ND		0.00078	0.0013	1	05/23/2023 16:01	
Benzo (b) fluoranthene	ND		0.0029	0.0025	1	05/23/2023 16:01	
Benzo (g,h,i) perylene	ND		0.00086	0.0025	1	05/23/2023 16:01	
Benzo (k) fluoranthene	ND		0.0012	0.0025	1	05/23/2023 16:01	
Benzyl Alcohol	ND		0.73	1.2	1	05/23/2023 16:01	
1,1-Biphenyl	ND		0.0054	0.012	1	05/23/2023 16:01	
Bis (2-chloroethoxy) Methane	ND		0.13	0.25	1	05/23/2023 16:01	
Bis (2-chloroethyl) Ether	ND		0.00033	0.0013	1	05/23/2023 16:01	
Bis (2-chloroisopropyl) Ether	ND		0.0012	0.0025	1	05/23/2023 16:01	
Bis (2-ethylhexyl) Adipate	ND		0.18	0.25	1	05/23/2023 16:01	
Bis (2-ethylhexyl) Phthalate	0.010	JB	0.0079	0.062	1	05/23/2023 16:01	
4-Bromophenyl Phenyl Ether	ND		0.12	0.25	1	05/23/2023 16:01	
Butylbenzyl Phthalate	ND		0.0057	0.062	1	05/23/2023 16:01	
4-Chloroaniline	ND		0.00099	0.0013	1	05/23/2023 16:01	
4-Chloro-3-methylphenol	ND		0.13	0.25	1	05/23/2023 16:01	
2-Chloronaphthalene	ND		0.12	0.25	1	05/23/2023 16:01	
2-Chlorophenol	ND		0.0061	0.012	1	05/23/2023 16:01	
4-Chlorophenyl Phenyl Ether	ND		0.12	0.25	1	05/23/2023 16:01	
Chrysene	ND		0.00073	0.0013	1	05/23/2023 16:01	
Dibenzo (a,h) anthracene	ND		0.0013	0.0025	1	05/23/2023 16:01	
Dibenzofuran	ND		0.00032	0.0013	1	05/23/2023 16:01	
Di-n-butyl Phthalate	0.010	JB	0.0070	0.062	1	05/23/2023 16:01	
1,2-Dichlorobenzene	ND		0.14	0.25	1	05/23/2023 16:01	
1,3-Dichlorobenzene	ND		0.13	0.25	1	05/23/2023 16:01	
1,4-Dichlorobenzene	ND		0.12	0.25	1	05/23/2023 16:01	
3,3-Dichlorobenzidine	ND		0.0022	0.0013	1	05/23/2023 16:01	
2,4-Dichlorophenol	ND		0.0012	0.0025	1	05/23/2023 16:01	
Diethyl Phthalate	ND		0.0053	0.012	1	05/23/2023 16:01	
2,4-Dimethylphenol	ND		0.11	0.25	1	05/23/2023 16:01	

(Cont.)



Analytical Report

Client: SCA Environmental, Inc.	WorkOrder: 2305D43
Date Received: 05/18/2023 15:30	Extraction Method: SW3550B/3640A
Date Prepared: 05/22/2023	Analytical Method: SW8270C
Project: K13823.02; OHA 1600 Harrison Phase II	Unit: mg/Kg

Semi-Volatile Organics (Low Level) with GPC Cleanup

Client ID	Lab ID	Matrix	Date Collected	Instrument	Batch ID	
SB4-1	2305D43-007A	Soil	05/17/2023 10:30	GC21 05232320.D	270086	
<u>Analytes</u>	<u>Result</u>	<u>Qualifiers</u>	<u>MDL</u>	<u>RL</u>	<u>DF</u>	<u>Date Analyzed</u>
Dimethyl Phthalate	ND		0.0010	0.0025	1	05/23/2023 16:01
4,6-Dinitro-2-methylphenol	ND		0.55	1.2	1	05/23/2023 16:01
2,4-Dinitrophenol	ND		0.11	0.25	1	05/23/2023 16:01
2,4-Dinitrotoluene	ND		0.00041	0.012	1	05/23/2023 16:01
2,6-Dinitrotoluene	ND		0.062	0.012	1	05/23/2023 16:01
Di-n-octyl Phthalate	ND		0.31	0.62	1	05/23/2023 16:01
1,2-Diphenylhydrazine	ND		0.11	0.25	1	05/23/2023 16:01
Fluoranthene	0.00090	J	0.00073	0.0025	1	05/23/2023 16:01
Fluorene	ND		0.00078	0.0025	1	05/23/2023 16:01
Hexachlorobenzene	ND		0.00038	0.0013	1	05/23/2023 16:01
Hexachlorobutadiene	ND		0.00028	0.0013	1	05/23/2023 16:01
Hexachlorocyclopentadiene	ND		0.66	1.2	1	05/23/2023 16:01
Hexachloroethane	ND		0.00065	0.0025	1	05/23/2023 16:01
Indeno (1,2,3-cd) pyrene	0.0014	J	0.0014	0.0025	1	05/23/2023 16:01
Isophorone	ND		0.055	0.25	1	05/23/2023 16:01
1-Methylnaphthalene	ND		0.00035	0.0013	1	05/23/2023 16:01
2-Methylnaphthalene	ND		0.00044	0.0013	1	05/23/2023 16:01
2-Methylphenol (o-Cresol)	ND		0.15	0.25	1	05/23/2023 16:01
3 & 4-Methylphenol (m,p-Cresol)	ND		0.14	0.25	1	05/23/2023 16:01
Naphthalene	ND		0.0031	0.0025	1	05/23/2023 16:01
2-Nitroaniline	ND		0.59	1.2	1	05/23/2023 16:01
3-Nitroaniline	ND		0.73	1.2	1	05/23/2023 16:01
4-Nitroaniline	ND		0.64	1.2	1	05/23/2023 16:01
Nitrobenzene	ND		0.14	0.25	1	05/23/2023 16:01
2-Nitrophenol	ND		0.63	1.2	1	05/23/2023 16:01
4-Nitrophenol	ND		0.70	1.2	1	05/23/2023 16:01
N-Nitrosodimethylamine	ND		0.61	1.2	1	05/23/2023 16:01
N-Nitrosodiphenylamine	ND		0.11	0.25	1	05/23/2023 16:01
N-Nitrosodi-n-propylamine	ND		0.14	0.25	1	05/23/2023 16:01
Pentachlorophenol	ND		0.032	0.062	1	05/23/2023 16:01
Phenanthrene	ND		0.0010	0.0013	1	05/23/2023 16:01
Phenol	ND		0.0032	0.010	1	05/23/2023 16:01
Pyrene	ND		0.00065	0.0013	1	05/23/2023 16:01
Pyridine	ND		0.094	0.25	1	05/23/2023 16:01
1,2,4-Trichlorobenzene	ND		0.13	0.25	1	05/23/2023 16:01
2,4,5-Trichlorophenol	ND		0.00067	0.0025	1	05/23/2023 16:01
2,4,6-Trichlorophenol	ND		0.00062	0.0025	1	05/23/2023 16:01

(Cont.)



Analytical Report

Client: SCA Environmental, Inc.
Date Received: 05/18/2023 15:30
Date Prepared: 05/22/2023
Project: K13823.02; OHA 1600 Harrison Phase II

WorkOrder: 2305D43
Extraction Method: SW3550B/3640A
Analytical Method: SW8270C
Unit: mg/Kg

Semi-Volatile Organics (Low Level) with GPC Cleanup

Client ID	Lab ID	Matrix	Date Collected	Instrument	Batch ID
SB4-1	2305D43-007A	Soil	05/17/2023 10:30	GC21 05232320.D	270086

Analytes	Result	Qualifiers	MDL	RL	DF	Date Analyzed
Surrogates	REC (%)			Limits		
2-Fluorophenol	92			60-130		05/23/2023 16:01
Phenol-d5	76			60-130		05/23/2023 16:01
Nitrobenzene-d5	91			60-130		05/23/2023 16:01
2-Fluorobiphenyl	80			60-130		05/23/2023 16:01
2,4,6-Tribromophenol	76			50-130		05/23/2023 16:01
4-Terphenyl-d14	89			50-130		05/23/2023 16:01

Analyst(s): LAT



Analytical Report

Client: SCA Environmental, Inc.
Date Received: 05/18/2023 15:30
Date Prepared: 05/22/2023
Project: K13823.02; OHA 1600 Harrison Phase II

WorkOrder: 2305D43
Extraction Method: SW3550B/3640A
Analytical Method: SW8270C
Unit: mg/Kg

Semi-Volatile Organics (Low Level) with GPC Cleanup

Client ID	Lab ID	Matrix	Date Collected			Instrument	Batch ID
SB4-5	2305D43-008A	Soil	05/17/2023 10:40			GC21 05232321.D	270086
Analytes	Result	Qualifiers	MDL	RL	DF	Date Analyzed	
2,3,4,6-Tetrachlorophenol	ND		0.15	0.25	1	05/23/2023 16:29	
Benzoic Acid	ND		0.62	1.2	1	05/23/2023 16:29	
Acenaphthene	ND		0.00044	0.0013	1	05/23/2023 16:29	
Acenaphthylene	ND		0.00023	0.0013	1	05/23/2023 16:29	
Acetochlor	ND		0.11	0.25	1	05/23/2023 16:29	
Anthracene	ND		0.00060	0.0013	1	05/23/2023 16:29	
Benzidine	ND		0.40	1.2	1	05/23/2023 16:29	
Benzo (a) anthracene	ND		0.0030	0.012	1	05/23/2023 16:29	
Benzo (a) pyrene	ND		0.00078	0.0013	1	05/23/2023 16:29	
Benzo (b) fluoranthene	ND		0.0029	0.0025	1	05/23/2023 16:29	
Benzo (g,h,i) perylene	ND		0.00086	0.0025	1	05/23/2023 16:29	
Benzo (k) fluoranthene	ND		0.0012	0.0025	1	05/23/2023 16:29	
Benzyl Alcohol	ND		0.73	1.2	1	05/23/2023 16:29	
1,1-Biphenyl	ND		0.0054	0.012	1	05/23/2023 16:29	
Bis (2-chloroethoxy) Methane	ND		0.13	0.25	1	05/23/2023 16:29	
Bis (2-chloroethyl) Ether	ND		0.00033	0.0013	1	05/23/2023 16:29	
Bis (2-chloroisopropyl) Ether	ND		0.0012	0.0025	1	05/23/2023 16:29	
Bis (2-ethylhexyl) Adipate	ND		0.18	0.25	1	05/23/2023 16:29	
Bis (2-ethylhexyl) Phthalate	0.011	JB	0.0079	0.062	1	05/23/2023 16:29	
4-Bromophenyl Phenyl Ether	ND		0.12	0.25	1	05/23/2023 16:29	
Butylbenzyl Phthalate	ND		0.0057	0.062	1	05/23/2023 16:29	
4-Chloroaniline	ND		0.00099	0.0013	1	05/23/2023 16:29	
4-Chloro-3-methylphenol	ND		0.13	0.25	1	05/23/2023 16:29	
2-Chloronaphthalene	ND		0.12	0.25	1	05/23/2023 16:29	
2-Chlorophenol	ND		0.0061	0.012	1	05/23/2023 16:29	
4-Chlorophenyl Phenyl Ether	ND		0.12	0.25	1	05/23/2023 16:29	
Chrysene	ND		0.00073	0.0013	1	05/23/2023 16:29	
Dibenzo (a,h) anthracene	ND		0.0013	0.0025	1	05/23/2023 16:29	
Dibenzofuran	ND		0.00032	0.0013	1	05/23/2023 16:29	
Di-n-butyl Phthalate	0.0081	JB	0.0070	0.062	1	05/23/2023 16:29	
1,2-Dichlorobenzene	ND		0.14	0.25	1	05/23/2023 16:29	
1,3-Dichlorobenzene	ND		0.13	0.25	1	05/23/2023 16:29	
1,4-Dichlorobenzene	ND		0.12	0.25	1	05/23/2023 16:29	
3,3-Dichlorobenzidine	ND		0.0022	0.0013	1	05/23/2023 16:29	
2,4-Dichlorophenol	ND		0.0012	0.0025	1	05/23/2023 16:29	
Diethyl Phthalate	ND		0.0053	0.012	1	05/23/2023 16:29	
2,4-Dimethylphenol	ND		0.11	0.25	1	05/23/2023 16:29	

(Cont.)



Analytical Report

Client: SCA Environmental, Inc.
Date Received: 05/18/2023 15:30
Date Prepared: 05/22/2023
Project: K13823.02; OHA 1600 Harrison Phase II

WorkOrder: 2305D43
Extraction Method: SW3550B/3640A
Analytical Method: SW8270C
Unit: mg/Kg

Semi-Volatile Organics (Low Level) with GPC Cleanup

Client ID	Lab ID	Matrix	Date Collected	Instrument	Batch ID
SB4-5	2305D43-008A	Soil	05/17/2023 10:40	GC21 05232321.D	270086

Analytes	Result	Qualifiers	MDL	RL	DF	Date Analyzed
Dimethyl Phthalate	ND		0.0010	0.0025	1	05/23/2023 16:29
4,6-Dinitro-2-methylphenol	ND		0.55	1.2	1	05/23/2023 16:29
2,4-Dinitrophenol	ND		0.11	0.25	1	05/23/2023 16:29
2,4-Dinitrotoluene	ND		0.00041	0.012	1	05/23/2023 16:29
2,6-Dinitrotoluene	ND		0.062	0.012	1	05/23/2023 16:29
Di-n-octyl Phthalate	ND		0.31	0.62	1	05/23/2023 16:29
1,2-Diphenylhydrazine	ND		0.11	0.25	1	05/23/2023 16:29
Fluoranthene	ND		0.00073	0.0025	1	05/23/2023 16:29
Fluorene	ND		0.00078	0.0025	1	05/23/2023 16:29
Hexachlorobenzene	ND		0.00038	0.0013	1	05/23/2023 16:29
Hexachlorobutadiene	ND		0.00028	0.0013	1	05/23/2023 16:29
Hexachlorocyclopentadiene	ND		0.66	1.2	1	05/23/2023 16:29
Hexachloroethane	ND		0.00065	0.0025	1	05/23/2023 16:29
Indeno (1,2,3-cd) pyrene	ND		0.0014	0.0025	1	05/23/2023 16:29
Isophorone	ND		0.055	0.25	1	05/23/2023 16:29
1-Methylnaphthalene	ND		0.00035	0.0013	1	05/23/2023 16:29
2-Methylnaphthalene	ND		0.00044	0.0013	1	05/23/2023 16:29
2-Methylphenol (o-Cresol)	ND		0.15	0.25	1	05/23/2023 16:29
3 & 4-Methylphenol (m,p-Cresol)	ND		0.14	0.25	1	05/23/2023 16:29
Naphthalene	ND		0.0031	0.0025	1	05/23/2023 16:29
2-Nitroaniline	ND		0.59	1.2	1	05/23/2023 16:29
3-Nitroaniline	ND		0.73	1.2	1	05/23/2023 16:29
4-Nitroaniline	ND		0.64	1.2	1	05/23/2023 16:29
Nitrobenzene	ND		0.14	0.25	1	05/23/2023 16:29
2-Nitrophenol	ND		0.63	1.2	1	05/23/2023 16:29
4-Nitrophenol	ND		0.70	1.2	1	05/23/2023 16:29
N-Nitrosodimethylamine	ND		0.61	1.2	1	05/23/2023 16:29
N-Nitrosodiphenylamine	ND		0.11	0.25	1	05/23/2023 16:29
N-Nitrosodi-n-propylamine	ND		0.14	0.25	1	05/23/2023 16:29
Pentachlorophenol	ND		0.032	0.062	1	05/23/2023 16:29
Phenanthrene	ND		0.0010	0.0013	1	05/23/2023 16:29
Phenol	ND		0.0032	0.010	1	05/23/2023 16:29
Pyrene	ND		0.00065	0.0013	1	05/23/2023 16:29
Pyridine	ND		0.094	0.25	1	05/23/2023 16:29
1,2,4-Trichlorobenzene	ND		0.13	0.25	1	05/23/2023 16:29
2,4,5-Trichlorophenol	ND		0.00067	0.0025	1	05/23/2023 16:29
2,4,6-Trichlorophenol	ND		0.00062	0.0025	1	05/23/2023 16:29

(Cont.)



Analytical Report

Client: SCA Environmental, Inc.
Date Received: 05/18/2023 15:30
Date Prepared: 05/22/2023
Project: K13823.02; OHA 1600 Harrison Phase II

WorkOrder: 2305D43
Extraction Method: SW3550B/3640A
Analytical Method: SW8270C
Unit: mg/Kg

Semi-Volatile Organics (Low Level) with GPC Cleanup

Client ID	Lab ID	Matrix	Date Collected	Instrument	Batch ID
SB4-5	2305D43-008A	Soil	05/17/2023 10:40	GC21 05232321.D	270086

Analytes	Result	Qualifiers	MDL	RL	DF	Date Analyzed
----------	--------	------------	-----	----	----	---------------

Surrogates	REC (%)	Limits
2-Fluorophenol	104	60-130
Phenol-d5	87	60-130
Nitrobenzene-d5	107	60-130
2-Fluorobiphenyl	93	60-130
2,4,6-Tribromophenol	75	50-130
4-Terphenyl-d14	105	50-130

Analyst(s): LAT



Analytical Report

Client: SCA Environmental, Inc.
Date Received: 05/18/2023 15:30
Date Prepared: 05/19/2023
Project: K13823.02; OHA 1600 Harrison Phase II

WorkOrder: 2305D43
Extraction Method: SW3050B
Analytical Method: SW6020
Unit: mg/Kg

CAM / CCR 17 Metals

Client ID	Lab ID	Matrix	Date Collected	Instrument	Batch ID
SB1-1	2305D43-001A	Soil	05/17/2023 09:10	ICP-MS4 222SMPL.d	269975

Analytes	Result	Qualifiers	MDL	RL	DF	Date Analyzed
Antimony	ND		0.12	0.50	1	05/19/2023 19:21
Arsenic	1.9		0.11	0.50	1	05/19/2023 19:21
Barium	54		0.71	5.0	1	05/19/2023 19:21
Beryllium	0.19	J	0.10	0.50	1	05/19/2023 19:21
Cadmium	ND		0.092	0.50	1	05/19/2023 19:21
Chromium	33		0.13	0.50	1	05/19/2023 19:21
Cobalt	3.2		0.064	0.50	1	05/19/2023 19:21
Copper	7.0		0.13	0.50	1	05/19/2023 19:21
Lead	9.1		0.065	0.50	1	05/19/2023 19:21
Mercury	0.052		0.038	0.050	1	05/19/2023 19:21
Molybdenum	0.15	J	0.092	0.50	1	05/19/2023 19:21
Nickel	12		0.080	0.50	1	05/19/2023 19:21
Selenium	ND		0.21	0.50	1	05/19/2023 19:21
Silver	ND		0.057	0.50	1	05/19/2023 19:21
Thallium	ND		0.072	0.50	1	05/19/2023 19:21
Vanadium	22		0.11	0.50	1	05/19/2023 19:21
Zinc	15		2.5	5.0	1	05/19/2023 19:21

Surrogates	REC (%)	Limits	Date Analyzed
Terbium	107	70-130	05/19/2023 19:21

Analyst(s): DB



Analytical Report

Client: SCA Environmental, Inc.	WorkOrder: 2305D43
Date Received: 05/18/2023 15:30	Extraction Method: SW3050B
Date Prepared: 05/19/2023	Analytical Method: SW6020
Project: K13823.02; OHA 1600 Harrison Phase II	Unit: mg/Kg

CAM / CCR 17 Metals

Client ID	Lab ID	Matrix	Date Collected	Instrument	Batch ID
SB1-5	2305D43-002A	Soil	05/17/2023 09:20	ICP-MS6 114SMPL.d	269975

Analytes	Result	Qualifiers	MDL	RL	DF	Date Analyzed
Antimony	0.21	J	0.12	0.50	1	05/22/2023 12:07
Arsenic	2.1		0.11	0.50	1	05/22/2023 12:07
Barium	90		0.71	5.0	1	05/22/2023 12:07
Beryllium	0.35	J	0.10	0.50	1	05/22/2023 12:07
Cadmium	ND		0.092	0.50	1	05/22/2023 12:07
Chromium	61		0.13	0.50	1	05/22/2023 12:07
Cobalt	6.5		0.064	0.50	1	05/22/2023 12:07
Copper	11		0.13	0.50	1	05/22/2023 12:07
Lead	4.0		0.065	0.50	1	05/22/2023 12:07
Mercury	0.053		0.038	0.050	1	05/22/2023 12:07
Molybdenum	0.16	J	0.092	0.50	1	05/22/2023 12:07
Nickel	54		0.080	0.50	1	05/22/2023 12:07
Selenium	ND		0.21	0.50	1	05/22/2023 12:07
Silver	ND		0.057	0.50	1	05/22/2023 12:07
Thallium	ND		0.072	0.50	1	05/22/2023 12:07
Vanadium	38		0.11	0.50	1	05/22/2023 12:07
Zinc	29		2.5	5.0	1	05/22/2023 12:07

Surrogates	REC (%)	Limits	Date Analyzed
Terbium	112	70-130	05/22/2023 12:07

Analyst(s): AL



Analytical Report

Client: SCA Environmental, Inc.
Date Received: 05/18/2023 15:30
Date Prepared: 05/19/2023
Project: K13823.02; OHA 1600 Harrison Phase II

WorkOrder: 2305D43
Extraction Method: SW3050B
Analytical Method: SW6020
Unit: mg/Kg

CAM / CCR 17 Metals

Client ID	Lab ID	Matrix	Date Collected	Instrument	Batch ID
SB2-1	2305D43-003A	Soil	05/17/2023 09:50	ICP-MS6 115SMPL.d	269975

Analytes	Result	Qualifiers	MDL	RL	DF	Date Analyzed
Antimony	ND		0.12	0.50	1	05/22/2023 12:10
Arsenic	1.3		0.11	0.50	1	05/22/2023 12:10
Barium	45		0.71	5.0	1	05/22/2023 12:10
Beryllium	0.17	J	0.10	0.50	1	05/22/2023 12:10
Cadmium	ND		0.092	0.50	1	05/22/2023 12:10
Chromium	30		0.13	0.50	1	05/22/2023 12:10
Cobalt	2.3		0.064	0.50	1	05/22/2023 12:10
Copper	5.3		0.13	0.50	1	05/22/2023 12:10
Lead	2.0		0.065	0.50	1	05/22/2023 12:10
Mercury	ND		0.038	0.050	1	05/22/2023 12:10
Molybdenum	0.096	J	0.092	0.50	1	05/22/2023 12:10
Nickel	10		0.080	0.50	1	05/22/2023 12:10
Selenium	ND		0.21	0.50	1	05/22/2023 12:10
Silver	ND		0.057	0.50	1	05/22/2023 12:10
Thallium	ND		0.072	0.50	1	05/22/2023 12:10
Vanadium	21		0.11	0.50	1	05/22/2023 12:10
Zinc	10		2.5	5.0	1	05/22/2023 12:10

Surrogates	REC (%)	Limits
Terbium	112	70-130

Analyst(s): AL



Analytical Report

Client: SCA Environmental, Inc. **WorkOrder:** 2305D43
Date Received: 05/18/2023 15:30 **Extraction Method:** SW3050B
Date Prepared: 05/19/2023 **Analytical Method:** SW6020
Project: K13823.02; OHA 1600 Harrison Phase II **Unit:** mg/Kg

CAM / CCR 17 Metals

Client ID	Lab ID	Matrix	Date Collected	Instrument	Batch ID
SB2-5	2305D43-004A	Soil	05/17/2023 10:00	ICP-MS6 116SMPL.d	269975

Analytes	Result	Qualifiers	MDL	RL	DF	Date Analyzed
Antimony	0.20	J	0.12	0.50	1	05/22/2023 12:14
Arsenic	2.6		0.11	0.50	1	05/22/2023 12:14
Barium	88		0.71	5.0	1	05/22/2023 12:14
Beryllium	0.34	J	0.10	0.50	1	05/22/2023 12:14
Cadmium	ND		0.092	0.50	1	05/22/2023 12:14
Chromium	52		0.13	0.50	1	05/22/2023 12:14
Cobalt	13		0.064	0.50	1	05/22/2023 12:14
Copper	11		0.13	0.50	1	05/22/2023 12:14
Lead	3.2		0.065	0.50	1	05/22/2023 12:14
Mercury	ND		0.038	0.050	1	05/22/2023 12:14
Molybdenum	0.16	J	0.092	0.50	1	05/22/2023 12:14
Nickel	45		0.080	0.50	1	05/22/2023 12:14
Selenium	ND		0.21	0.50	1	05/22/2023 12:14
Silver	0.18	J	0.057	0.50	1	05/22/2023 12:14
Thallium	ND		0.072	0.50	1	05/22/2023 12:14
Vanadium	34		0.11	0.50	1	05/22/2023 12:14
Zinc	23		2.5	5.0	1	05/22/2023 12:14

Surrogates	REC (%)	Limits	Date Analyzed
Terbium	103	70-130	05/22/2023 12:14

Analyst(s): AL



Analytical Report

Client: SCA Environmental, Inc.
Date Received: 05/18/2023 15:30
Date Prepared: 05/19/2023
Project: K13823.02; OHA 1600 Harrison Phase II

WorkOrder: 2305D43
Extraction Method: SW3050B
Analytical Method: SW6020
Unit: mg/Kg

CAM / CCR 17 Metals

Client ID	Lab ID	Matrix	Date Collected	Instrument	Batch ID
SB3-1	2305D43-005A	Soil	05/17/2023 10:55	ICP-MS6 117SMPL.d	269975

Analytes	Result	Qualifiers	MDL	RL	DF	Date Analyzed
Antimony	0.57		0.12	0.50	1	05/22/2023 12:17
Arsenic	3.2		0.11	0.50	1	05/22/2023 12:17
Barium	250		0.71	5.0	1	05/22/2023 12:17
Beryllium	0.25	J	0.10	0.50	1	05/22/2023 12:17
Cadmium	ND		0.092	0.50	1	05/22/2023 12:17
Chromium	36		0.13	0.50	1	05/22/2023 12:17
Cobalt	4.3		0.064	0.50	1	05/22/2023 12:17
Copper	15		0.13	0.50	1	05/22/2023 12:17
Lead	200		0.065	0.50	1	05/22/2023 12:17
Mercury	0.22		0.038	0.050	1	05/22/2023 12:17
Molybdenum	0.35	J	0.092	0.50	1	05/22/2023 12:17
Nickel	15		0.080	0.50	1	05/22/2023 12:17
Selenium	ND		0.21	0.50	1	05/22/2023 12:17
Silver	0.087	J	0.057	0.50	1	05/22/2023 12:17
Thallium	ND		0.072	0.50	1	05/22/2023 12:17
Vanadium	27		0.11	0.50	1	05/22/2023 12:17
Zinc	96		2.5	5.0	1	05/22/2023 12:17

Surrogates	REC (%)	Limits	Date Analyzed
Terbium	102	70-130	05/22/2023 12:17

Analyst(s): AL



Analytical Report

Client: SCA Environmental, Inc.
Date Received: 05/18/2023 15:30
Date Prepared: 05/19/2023
Project: K13823.02; OHA 1600 Harrison Phase II

WorkOrder: 2305D43
Extraction Method: SW3050B
Analytical Method: SW6020
Unit: mg/Kg

CAM / CCR 17 Metals

Client ID	Lab ID	Matrix	Date Collected	Instrument	Batch ID
SB3-5	2305D43-006A	Soil	05/17/2023 11:00	ICP-MS6 171SMPL.d	269975

Analytes	Result	Qualifiers	MDL	RL	DF	Date Analyzed
Antimony	ND		0.12	0.50	1	05/22/2023 15:23
Arsenic	1.7		0.11	0.50	1	05/22/2023 15:23
Barium	52		0.71	5.0	1	05/22/2023 15:23
Beryllium	0.20	J	0.10	0.50	1	05/22/2023 15:23
Cadmium	ND		0.092	0.50	1	05/22/2023 15:23
Chromium	37		0.13	0.50	1	05/22/2023 15:23
Cobalt	2.1		0.064	0.50	1	05/22/2023 15:23
Copper	4.6		0.13	0.50	1	05/22/2023 15:23
Lead	2.8		0.065	0.50	1	05/22/2023 15:23
Mercury	ND		0.038	0.050	1	05/22/2023 15:23
Molybdenum	ND		0.092	0.50	1	05/22/2023 15:23
Nickel	14		0.080	0.50	1	05/22/2023 15:23
Selenium	ND		0.21	0.50	1	05/22/2023 15:23
Silver	ND		0.057	0.50	1	05/22/2023 15:23
Thallium	ND		0.072	0.50	1	05/22/2023 15:23
Vanadium	25		0.11	0.50	1	05/22/2023 15:23
Zinc	12		2.5	5.0	1	05/22/2023 15:23

Surrogates	REC (%)	Limits	Date Analyzed
Terbium	102	70-130	05/22/2023 15:23

Analyst(s): AL



Analytical Report

Client: SCA Environmental, Inc.
Date Received: 05/18/2023 15:30
Date Prepared: 05/19/2023
Project: K13823.02; OHA 1600 Harrison Phase II

WorkOrder: 2305D43
Extraction Method: SW3050B
Analytical Method: SW6020
Unit: mg/Kg

CAM / CCR 17 Metals

Client ID	Lab ID	Matrix	Date Collected	Instrument	Batch ID
SB4-1	2305D43-007A	Soil	05/17/2023 10:30	ICP-MS6 174SMPL.d	269975

Analytes	Result	Qualifiers	MDL	RL	DF	Date Analyzed
Antimony	ND		0.12	0.50	1	05/22/2023 15:34
Arsenic	1.8		0.11	0.50	1	05/22/2023 15:34
Barium	86		0.71	5.0	1	05/22/2023 15:34
Beryllium	0.24	J	0.10	0.50	1	05/22/2023 15:34
Cadmium	ND		0.092	0.50	1	05/22/2023 15:34
Chromium	36		0.13	0.50	1	05/22/2023 15:34
Cobalt	3.3		0.064	0.50	1	05/22/2023 15:34
Copper	7.7		0.13	0.50	1	05/22/2023 15:34
Lead	12		0.065	0.50	1	05/22/2023 15:34
Mercury	0.061		0.038	0.050	1	05/22/2023 15:34
Molybdenum	0.17	J	0.092	0.50	1	05/22/2023 15:34
Nickel	16		0.080	0.50	1	05/22/2023 15:34
Selenium	ND		0.21	0.50	1	05/22/2023 15:34
Silver	ND		0.057	0.50	1	05/22/2023 15:34
Thallium	ND		0.072	0.50	1	05/22/2023 15:34
Vanadium	25		0.11	0.50	1	05/22/2023 15:34
Zinc	19		2.5	5.0	1	05/22/2023 15:34

Surrogates	REC (%)	Limits
Terbium	102	70-130

Analyst(s): DB



Analytical Report

Client: SCA Environmental, Inc.
Date Received: 05/18/2023 15:30
Date Prepared: 05/19/2023
Project: K13823.02; OHA 1600 Harrison Phase II

WorkOrder: 2305D43
Extraction Method: SW3050B
Analytical Method: SW6020
Unit: mg/Kg

CAM / CCR 17 Metals

Client ID	Lab ID	Matrix	Date Collected	Instrument	Batch ID
SB4-5	2305D43-008A	Soil	05/17/2023 10:40	ICP-MS6 175SMPL.d	269975

Analytes	Result	Qualifiers	MDL	RL	DF	Date Analyzed
Antimony	0.21	J	0.12	0.50	1	05/22/2023 15:37
Arsenic	2.9		0.11	0.50	1	05/22/2023 15:37
Barium	79		0.71	5.0	1	05/22/2023 15:37
Beryllium	0.40	J	0.10	0.50	1	05/22/2023 15:37
Cadmium	ND		0.092	0.50	1	05/22/2023 15:37
Chromium	55		0.13	0.50	1	05/22/2023 15:37
Cobalt	12		0.064	0.50	1	05/22/2023 15:37
Copper	9.5		0.13	0.50	1	05/22/2023 15:37
Lead	4.1		0.065	0.50	1	05/22/2023 15:37
Mercury	0.042	J	0.038	0.050	1	05/22/2023 15:37
Molybdenum	0.22	J	0.092	0.50	1	05/22/2023 15:37
Nickel	43		0.080	0.50	1	05/22/2023 15:37
Selenium	ND		0.21	0.50	1	05/22/2023 15:37
Silver	ND		0.057	0.50	1	05/22/2023 15:37
Thallium	ND		0.072	0.50	1	05/22/2023 15:37
Vanadium	39		0.11	0.50	1	05/22/2023 15:37
Zinc	27		2.5	5.0	1	05/22/2023 15:37

Surrogates	REC (%)	Limits
Terbium	100	70-130

Analyst(s): DB



Analytical Report

Client: SCA Environmental, Inc.	WorkOrder: 2305D43
Date Received: 05/18/2023 15:30	Extraction Method: SW5035
Date Prepared: 05/18/2023	Analytical Method: SW8021B/8015Bm
Project: K13823.02; OHA 1600 Harrison Phase II	Unit: mg/Kg

Gasoline Range (C6-C12) Volatile Hydrocarbons as Gasoline with BTEX and MTBE

Client ID	Lab ID	Matrix	Date Collected	Instrument	Batch ID
SB1-1	2305D43-001A	Soil	05/17/2023 09:10	GC7 05222319.D	269966

Analytes	Result	MDL	RL	DF	Date Analyzed
TPH(g) (C6-C12)	ND	0.55	1.0	1	05/22/2023 22:10
MTBE	---	0.0026	0.050	1	05/22/2023 22:10
Benzene	---	0.0018	0.0050	1	05/22/2023 22:10
Toluene	---	0.0022	0.0050	1	05/22/2023 22:10
Ethylbenzene	---	0.0015	0.0050	1	05/22/2023 22:10
m,p-Xylene	---	0.0026	0.010	1	05/22/2023 22:10
o-Xylene	---	0.00098	0.0050	1	05/22/2023 22:10
Xylenes	---	NA	0.0050	1	05/22/2023 22:10

Surrogates	REC (%)	Limits	Date Analyzed
2-Fluorotoluene	85	62-126	05/22/2023 22:10

Analyst(s): IA

Client ID	Lab ID	Matrix	Date Collected	Instrument	Batch ID
SB1-5	2305D43-002A	Soil	05/17/2023 09:20	GC7 05222323.D	269966

Analytes	Result	MDL	RL	DF	Date Analyzed
TPH(g) (C6-C12)	ND	0.55	1.0	1	05/23/2023 00:09
MTBE	---	0.0026	0.050	1	05/23/2023 00:09
Benzene	---	0.0018	0.0050	1	05/23/2023 00:09
Toluene	---	0.0022	0.0050	1	05/23/2023 00:09
Ethylbenzene	---	0.0015	0.0050	1	05/23/2023 00:09
m,p-Xylene	---	0.0026	0.010	1	05/23/2023 00:09
o-Xylene	---	0.00098	0.0050	1	05/23/2023 00:09
Xylenes	---	NA	0.0050	1	05/23/2023 00:09

Surrogates	REC (%)	Limits	Date Analyzed
2-Fluorotoluene	91	62-126	05/23/2023 00:09

Analyst(s): IA

(Cont.)



Analytical Report

Client: SCA Environmental, Inc.	WorkOrder: 2305D43
Date Received: 05/18/2023 15:30	Extraction Method: SW5035
Date Prepared: 05/18/2023	Analytical Method: SW8021B/8015Bm
Project: K13823.02; OHA 1600 Harrison Phase II	Unit: mg/Kg

Gasoline Range (C6-C12) Volatile Hydrocarbons as Gasoline with BTEX and MTBE

Client ID	Lab ID	Matrix	Date Collected	Instrument	Batch ID
SB2-1	2305D43-003A	Soil	05/17/2023 09:50	GC7 05222332.D	269966

Analytes	Result	MDL	RL	DF	Date Analyzed
TPH(g) (C6-C12)	ND	0.55	1.0	1	05/23/2023 04:38
MTBE	---	0.0026	0.050	1	05/23/2023 04:38
Benzene	---	0.0018	0.0050	1	05/23/2023 04:38
Toluene	---	0.0022	0.0050	1	05/23/2023 04:38
Ethylbenzene	---	0.0015	0.0050	1	05/23/2023 04:38
m,p-Xylene	---	0.0026	0.010	1	05/23/2023 04:38
o-Xylene	---	0.00098	0.0050	1	05/23/2023 04:38
Xylenes	---	NA	0.0050	1	05/23/2023 04:38

Surrogates	REC (%)	Limits	Date Analyzed
2-Fluorotoluene	73	62-126	05/23/2023 04:38

Analyst(s): IA

Client ID	Lab ID	Matrix	Date Collected	Instrument	Batch ID
SB2-5	2305D43-004A	Soil	05/17/2023 10:00	GC7 05222333.D	269966

Analytes	Result	MDL	RL	DF	Date Analyzed
TPH(g) (C6-C12)	ND	0.55	1.0	1	05/23/2023 05:08
MTBE	---	0.0026	0.050	1	05/23/2023 05:08
Benzene	---	0.0018	0.0050	1	05/23/2023 05:08
Toluene	---	0.0022	0.0050	1	05/23/2023 05:08
Ethylbenzene	---	0.0015	0.0050	1	05/23/2023 05:08
m,p-Xylene	---	0.0026	0.010	1	05/23/2023 05:08
o-Xylene	---	0.00098	0.0050	1	05/23/2023 05:08
Xylenes	---	NA	0.0050	1	05/23/2023 05:08

Surrogates	REC (%)	Limits	Date Analyzed
2-Fluorotoluene	93	62-126	05/23/2023 05:08

Analyst(s): IA

(Cont.)



Analytical Report

Client: SCA Environmental, Inc.	WorkOrder: 2305D43
Date Received: 05/18/2023 15:30	Extraction Method: SW5035
Date Prepared: 05/18/2023	Analytical Method: SW8021B/8015Bm
Project: K13823.02; OHA 1600 Harrison Phase II	Unit: mg/Kg

Gasoline Range (C6-C12) Volatile Hydrocarbons as Gasoline with BTEX and MTBE

Client ID	Lab ID	Matrix	Date Collected	Instrument	Batch ID
SB3-1	2305D43-005A	Soil	05/17/2023 10:55	GC7 05222334.D	269966

Analytes	Result	MDL	RL	DF	Date Analyzed
TPH(g) (C6-C12)	ND	0.55	1.0	1	05/23/2023 05:37
MTBE	---	0.0026	0.050	1	05/23/2023 05:37
Benzene	---	0.0018	0.0050	1	05/23/2023 05:37
Toluene	---	0.0022	0.0050	1	05/23/2023 05:37
Ethylbenzene	---	0.0015	0.0050	1	05/23/2023 05:37
m,p-Xylene	---	0.0026	0.010	1	05/23/2023 05:37
o-Xylene	---	0.00098	0.0050	1	05/23/2023 05:37
Xylenes	---	NA	0.0050	1	05/23/2023 05:37

Surrogates	REC (%)	Limits	Date Analyzed
2-Fluorotoluene	85	62-126	05/23/2023 05:37

Analyst(s): IA

Client ID	Lab ID	Matrix	Date Collected	Instrument	Batch ID
SB3-5	2305D43-006A	Soil	05/17/2023 11:00	GC7 05222335.D	269966

Analytes	Result	MDL	RL	DF	Date Analyzed
TPH(g) (C6-C12)	ND	0.55	1.0	1	05/23/2023 06:07
MTBE	---	0.0026	0.050	1	05/23/2023 06:07
Benzene	---	0.0018	0.0050	1	05/23/2023 06:07
Toluene	---	0.0022	0.0050	1	05/23/2023 06:07
Ethylbenzene	---	0.0015	0.0050	1	05/23/2023 06:07
m,p-Xylene	---	0.0026	0.010	1	05/23/2023 06:07
o-Xylene	---	0.00098	0.0050	1	05/23/2023 06:07
Xylenes	---	NA	0.0050	1	05/23/2023 06:07

Surrogates	REC (%)	Limits	Date Analyzed
2-Fluorotoluene	82	62-126	05/23/2023 06:07

Analyst(s): IA

(Cont.)



Analytical Report

Client: SCA Environmental, Inc. **WorkOrder:** 2305D43
Date Received: 05/18/2023 15:30 **Extraction Method:** SW5035
Date Prepared: 05/18/2023 **Analytical Method:** SW8021B/8015Bm
Project: K13823.02; OHA 1600 Harrison Phase II **Unit:** mg/Kg

Gasoline Range (C6-C12) Volatile Hydrocarbons as Gasoline with BTEX and MTBE

Client ID	Lab ID	Matrix	Date Collected	Instrument	Batch ID
SB4-1	2305D43-007A	Soil	05/17/2023 10:30	GC7 05222336.D	269966

Analytes	Result	MDL	RL	DF	Date Analyzed
TPH(g) (C6-C12)	ND	0.55	1.0	1	05/23/2023 06:37
MTBE	---	0.0026	0.050	1	05/23/2023 06:37
Benzene	---	0.0018	0.0050	1	05/23/2023 06:37
Toluene	---	0.0022	0.0050	1	05/23/2023 06:37
Ethylbenzene	---	0.0015	0.0050	1	05/23/2023 06:37
m,p-Xylene	---	0.0026	0.010	1	05/23/2023 06:37
o-Xylene	---	0.00098	0.0050	1	05/23/2023 06:37
Xylenes	---	NA	0.0050	1	05/23/2023 06:37

Surrogates	REC (%)	Limits	Date Analyzed
2-Fluorotoluene	78	62-126	05/23/2023 06:37

Analyst(s): IA

Client ID	Lab ID	Matrix	Date Collected	Instrument	Batch ID
SB4-5	2305D43-008A	Soil	05/17/2023 10:40	GC7 05222338.D	269966

Analytes	Result	MDL	RL	DF	Date Analyzed
TPH(g) (C6-C12)	ND	0.55	1.0	1	05/23/2023 07:37
MTBE	---	0.0026	0.050	1	05/23/2023 07:37
Benzene	---	0.0018	0.0050	1	05/23/2023 07:37
Toluene	---	0.0022	0.0050	1	05/23/2023 07:37
Ethylbenzene	---	0.0015	0.0050	1	05/23/2023 07:37
m,p-Xylene	---	0.0026	0.010	1	05/23/2023 07:37
o-Xylene	---	0.00098	0.0050	1	05/23/2023 07:37
Xylenes	---	NA	0.0050	1	05/23/2023 07:37

Surrogates	REC (%)	Limits	Date Analyzed
2-Fluorotoluene	67	62-126	05/23/2023 07:37

Analyst(s): IA



Analytical Report

Client: SCA Environmental, Inc.
Date Received: 05/18/2023 15:30
Date Prepared: 05/18/2023
Project: K13823.02; OHA 1600 Harrison Phase II

WorkOrder: 2305D43
Extraction Method: SW3550B/3630C
Analytical Method: SW8015B
Unit: mg/Kg

Total Extractable Petroleum Hydrocarbons with Silica Gel Clean-Up

Client ID	Lab ID	Matrix	Date Collected	Instrument	Batch ID
SB1-1	2305D43-001A	Soil	05/17/2023 09:10	GC11A 05192326.D	269954

Analytes	Result	MDL	RL	DF	Date Analyzed
TPH-Diesel (C10-C23)	ND	1.3	2.0	1	05/19/2023 16:36
TPH-Motor Oil (C18-C36)	ND	5.5	10	1	05/19/2023 16:36

Surrogates	REC (%)	Limits
C9	90	70-130

Analyst(s): TD

Client ID	Lab ID	Matrix	Date Collected	Instrument	Batch ID
SB1-5	2305D43-002A	Soil	05/17/2023 09:20	GC11A 05192328.D	269954

Analytes	Result	MDL	RL	DF	Date Analyzed
TPH-Diesel (C10-C23)	ND	1.3	2.0	1	05/19/2023 17:15
TPH-Motor Oil (C18-C36)	ND	5.5	10	1	05/19/2023 17:15

Surrogates	REC (%)	Limits
C9	90	70-130

Analyst(s): TD

Client ID	Lab ID	Matrix	Date Collected	Instrument	Batch ID
SB2-1	2305D43-003A	Soil	05/17/2023 09:50	GC11A 05192330.D	269954

Analytes	Result	MDL	RL	DF	Date Analyzed
TPH-Diesel (C10-C23)	ND	1.3	2.0	1	05/19/2023 17:53
TPH-Motor Oil (C18-C36)	ND	5.5	10	1	05/19/2023 17:53

Surrogates	REC (%)	Limits
C9	90	70-130

Analyst(s): TD

(Cont.)



Analytical Report

Client: SCA Environmental, Inc.
Date Received: 05/18/2023 15:30
Date Prepared: 05/18/2023
Project: K13823.02; OHA 1600 Harrison Phase II

WorkOrder: 2305D43
Extraction Method: SW3550B/3630C
Analytical Method: SW8015B
Unit: mg/Kg

Total Extractable Petroleum Hydrocarbons with Silica Gel Clean-Up

Client ID	Lab ID	Matrix	Date Collected	Instrument	Batch ID
SB2-5	2305D43-004A	Soil	05/17/2023 10:00	GC11A 05192332.D	269954

Analytes	Result	MDL	RL	DF	Date Analyzed
TPH-Diesel (C10-C23)	ND	1.3	2.0	1	05/19/2023 18:32
TPH-Motor Oil (C18-C36)	ND	5.5	10	1	05/19/2023 18:32

Surrogates	REC (%)	Limits
C9	92	70-130

Analyst(s): TD

Client ID	Lab ID	Matrix	Date Collected	Instrument	Batch ID
SB3-1	2305D43-005A	Soil	05/17/2023 10:55	GC11A 05192334.D	269954

Analytes	Result	MDL	RL	DF	Date Analyzed
TPH-Diesel (C10-C23)	ND	1.3	2.0	1	05/19/2023 19:11
TPH-Motor Oil (C18-C36)	ND	5.5	10	1	05/19/2023 19:11

Surrogates	REC (%)	Limits
C9	92	70-130

Analyst(s): TD

Client ID	Lab ID	Matrix	Date Collected	Instrument	Batch ID
SB3-5	2305D43-006A	Soil	05/17/2023 11:00	GC9b 05222319.D	269954

Analytes	Result	MDL	RL	DF	Date Analyzed
TPH-Diesel (C10-C23)	ND	1.3	2.0	1	05/22/2023 14:04
TPH-Motor Oil (C18-C36)	ND	5.5	10	1	05/22/2023 14:04

Surrogates	REC (%)	Limits
C26	84	70-130

Analyst(s): TD

(Cont.)



Analytical Report

Client: SCA Environmental, Inc.
Date Received: 05/18/2023 15:30
Date Prepared: 05/18/2023
Project: K13823.02; OHA 1600 Harrison Phase II

WorkOrder: 2305D43
Extraction Method: SW3550B/3630C
Analytical Method: SW8015B
Unit: mg/Kg

Total Extractable Petroleum Hydrocarbons with Silica Gel Clean-Up

Client ID	Lab ID	Matrix	Date Collected	Instrument	Batch ID
SB4-1	2305D43-007A	Soil	05/17/2023 10:30	GC9b 05222321.D	269954

Analytes	Result	MDL	RL	DF	Date Analyzed
TPH-Diesel (C10-C23)	ND	1.3	2.0	1	05/22/2023 14:43
TPH-Motor Oil (C18-C36)	ND	5.5	10	1	05/22/2023 14:43

Surrogates	REC (%)	Limits
C9	101	70-130

Analyst(s): TD

Client ID	Lab ID	Matrix	Date Collected	Instrument	Batch ID
SB4-5	2305D43-008A	Soil	05/17/2023 10:40	GC9b 05222323.D	269954

Analytes	Result	MDL	RL	DF	Date Analyzed
TPH-Diesel (C10-C23)	ND	1.3	2.0	1	05/22/2023 15:21
TPH-Motor Oil (C18-C36)	ND	5.5	10	1	05/22/2023 15:21

Surrogates	REC (%)	Limits
C9	91	70-130

Analyst(s): TD



Quality Control Report

Client: SCA Environmental, Inc.	WorkOrder: 2305D43
Date Prepared: 05/18/2023	BatchID: 269973
Date Analyzed: 05/19/2023	Extraction Method: SW3550B
Instrument: GC23	Analytical Method: SW8082
Matrix: Soil	Unit: mg/kg
Project: K13823.02; OHA 1600 Harrison Phase II	Sample ID: MB/LCS/LCSD-269973

QC Summary Report for SW8082

Analyte	MB Result	MDL	RL	SPK Val	MB SS %REC	MB SS Limits
Aroclor1016	ND	0.032	0.050	-	-	-
Aroclor1221	ND	0.032	0.050	-	-	-
Aroclor1232	ND	0.032	0.050	-	-	-
Aroclor1242	ND	0.032	0.050	-	-	-
Aroclor1248	ND	0.032	0.050	-	-	-
Aroclor1254	ND	0.032	0.050	-	-	-
Aroclor1260	ND	0.032	0.050	-	-	-

Surrogate Recovery

Decachlorobiphenyl	0.055		0.05	109	70-130
--------------------	-------	--	------	-----	--------

Analyte	LCS Result	LCSD Result	SPK Val	LCS %REC	LCSD %REC	LCS/LCSD Limits	RPD	RPD Limit
Aroclor1016	0.17	0.17	0.15	115	115	70-130	0.289	20
Aroclor1260	0.17	0.17	0.15	116	116	70-130	0.512	20

Surrogate Recovery

Decachlorobiphenyl	0.058	0.058	0.050	117	117	70-130	0.0774	20
--------------------	-------	-------	-------	-----	-----	--------	--------	----



Quality Control Report

Client:	SCA Environmental, Inc.	WorkOrder:	2305D43
Date Prepared:	05/18/2023	BatchID:	269977
Date Analyzed:	05/30/2023 - 05/31/2023	Extraction Method:	SW5035
Instrument:	GC45	Analytical Method:	SW8260B
Matrix:	Soil	Unit:	mg/Kg
Project:	K13823.02; OHA 1600 Harrison Phase II	Sample ID:	MB/LCS/LCSD-269977

QC Summary Report for SW8260B (Encore)

Analyte	MB Result	MDL	RL	SPK Val	MB SS %REC	MB SS Limits
Acetone	ND	0.24	0.40	-	-	-
tert-Amyl methyl ether (TAME)	ND	0.0015	0.010	-	-	-
Benzene	ND	0.0017	0.010	-	-	-
Bromobenzene	ND	0.0018	0.010	-	-	-
Bromochloromethane	ND	0.0018	0.010	-	-	-
Bromodichloromethane	ND	0.00035	0.0020	-	-	-
Bromoform	ND	0.0078	0.010	-	-	-
Bromomethane	ND	0.0050	0.010	-	-	-
2-Butanone (MEK)	ND	0.046	0.10	-	-	-
t-Butyl alcohol (TBA)	ND	0.021	0.10	-	-	-
n-Butyl benzene	ND	0.0028	0.010	-	-	-
sec-Butyl benzene	ND	0.0030	0.010	-	-	-
tert-Butyl benzene	ND	0.0034	0.010	-	-	-
Carbon Disulfide	ND	0.0030	0.010	-	-	-
Carbon Tetrachloride	ND	0.00032	0.010	-	-	-
Chlorobenzene	ND	0.0017	0.010	-	-	-
Chloroethane	ND	0.0032	0.010	-	-	-
Chloroform	ND	0.00069	0.010	-	-	-
Chloromethane	ND	0.0034	0.010	-	-	-
2-Chlorotoluene	ND	0.0026	0.010	-	-	-
4-Chlorotoluene	ND	0.0020	0.010	-	-	-
Dibromochloromethane	ND	0.0026	0.010	-	-	-
1,2-Dibromo-3-chloropropane	ND	0.00098	0.0010	-	-	-
1,2-Dibromoethane (EDB)	ND	0.00024	0.00050	-	-	-
Dibromomethane	ND	0.0019	0.010	-	-	-
1,2-Dichlorobenzene	ND	0.0046	0.010	-	-	-
1,3-Dichlorobenzene	ND	0.0020	0.010	-	-	-
1,4-Dichlorobenzene	ND	0.0020	0.010	-	-	-
Dichlorodifluoromethane	ND	0.0034	0.010	-	-	-
1,1-Dichloroethane	ND	0.0016	0.010	-	-	-
1,2-Dichloroethane (1,2-DCA)	ND	0.00028	0.00050	-	-	-
1,1-Dichloroethene	ND	0.00030	0.010	-	-	-
cis-1,2-Dichloroethene	ND	0.0015	0.010	-	-	-
trans-1,2-Dichloroethene	ND	0.0024	0.010	-	-	-
1,2-Dichloropropane	ND	0.0016	0.010	-	-	-
1,3-Dichloropropane	ND	0.0020	0.010	-	-	-
2,2-Dichloropropane	ND	0.0024	0.010	-	-	-
1,1-Dichloropropene	ND	0.0019	0.010	-	-	-

(Cont.)



Quality Control Report

Client:	SCA Environmental, Inc.	WorkOrder:	2305D43
Date Prepared:	05/18/2023	BatchID:	269977
Date Analyzed:	05/30/2023 - 05/31/2023	Extraction Method:	SW5035
Instrument:	GC45	Analytical Method:	SW8260B
Matrix:	Soil	Unit:	mg/Kg
Project:	K13823.02; OHA 1600 Harrison Phase II	Sample ID:	MB/LCS/LCSD-269977

QC Summary Report for SW8260B (Encore)

Analyte	MB Result	MDL	RL	SPK Val	MB SS %REC	MB SS Limits
cis-1,3-Dichloropropene	ND	0.0013	0.010	-	-	-
trans-1,3-Dichloropropene	ND	0.0024	0.010	-	-	-
Diisopropyl ether (DIPE)	ND	0.0016	0.010	-	-	-
Ethylbenzene	ND	0.0022	0.010	-	-	-
Ethyl tert-butyl ether (ETBE)	ND	0.0015	0.010	-	-	-
Freon 113	ND	0.0022	0.010	-	-	-
Hexachlorobutadiene	ND	0.0024	0.010	-	-	-
Hexachloroethane	ND	0.0013	0.010	-	-	-
2-Hexanone	ND	0.0086	0.010	-	-	-
Isopropylbenzene	ND	0.0028	0.010	-	-	-
4-Isopropyl toluene	ND	0.0026	0.010	-	-	-
Methyl-t-butyl ether (MTBE)	ND	0.0028	0.010	-	-	-
Methylene chloride	ND	0.018	0.040	-	-	-
4-Methyl-2-pentanone (MIBK)	ND	0.0030	0.010	-	-	-
Naphthalene	ND	0.0044	0.010	-	-	-
n-Propyl benzene	ND	0.0032	0.010	-	-	-
Styrene	ND	0.0034	0.010	-	-	-
1,1,1,2-Tetrachloroethane	ND	0.0020	0.010	-	-	-
1,1,2,2-Tetrachloroethane	ND	0.00056	0.010	-	-	-
Tetrachloroethene	ND	0.00062	0.010	-	-	-
Toluene	ND	0.0026	0.010	-	-	-
1,2,3-Trichlorobenzene	ND	0.0034	0.010	-	-	-
1,2,4-Trichlorobenzene	ND	0.0024	0.010	-	-	-
1,1,1-Trichloroethane	ND	0.0017	0.010	-	-	-
1,1,2-Trichloroethane	ND	0.0027	0.010	-	-	-
Trichloroethene	ND	0.0016	0.010	-	-	-
Trichlorofluoromethane	ND	0.0026	0.010	-	-	-
1,2,3-Trichloropropane	ND	0.00030	0.00050	-	-	-
1,2,4-Trimethylbenzene	ND	0.0064	0.010	-	-	-
1,3,5-Trimethylbenzene	ND	0.0024	0.010	-	-	-
Vinyl Chloride	ND	0.00026	0.00050	-	-	-
m,p-Xylene	ND	0.0050	0.010	-	-	-
o-Xylene	ND	0.0024	0.010	-	-	-

(Cont.)



Quality Control Report

Client:	SCA Environmental, Inc.	WorkOrder:	2305D43
Date Prepared:	05/18/2023	BatchID:	269977
Date Analyzed:	05/30/2023 - 05/31/2023	Extraction Method:	SW5035
Instrument:	GC45	Analytical Method:	SW8260B
Matrix:	Soil	Unit:	mg/Kg
Project:	K13823.02; OHA 1600 Harrison Phase II	Sample ID:	MB/LCS/LCSD-269977

QC Summary Report for SW8260B (Encore)

Analyte	MB Result	MDL	RL	SPK Val	MB SS %REC	MB SS Limits
Surrogate Recovery						
Dibromofluoromethane	0.24			0.25	95	60-140
Toluene-d8	0.24			0.25	96	60-140
4-BFB	0.023			0.025	92	60-140
Benzene-d6	0.20			0.2	101	70-140
Ethylbenzene-d10	0.20			0.2	100	70-140
1,2-DCB-d4	0.17			0.2	86	70-140



Quality Control Report

Client:	SCA Environmental, Inc.	WorkOrder:	2305D43
Date Prepared:	05/18/2023	BatchID:	269977
Date Analyzed:	05/30/2023 - 05/31/2023	Extraction Method:	SW5035
Instrument:	GC45	Analytical Method:	SW8260B
Matrix:	Soil	Unit:	mg/Kg
Project:	K13823.02; OHA 1600 Harrison Phase II	Sample ID:	MB/LCS/LCSD-269977

QC Summary Report for SW8260B (Encore)

Analyte	LCS Result	LCSD Result	SPK Val	LCS %REC	LCSD %REC	LCS/LCSD Limits	RPD	RPD Limit
Acetone	0.57	0.55	0.40	142,F2	138	50-140	3.03	30
tert-Amyl methyl ether (TAME)	0.029	0.030	0.040	72	74	50-140	2.26	30
Benzene	0.039	0.038	0.040	97	94	60-140	2.45	30
Bromobenzene	0.041	0.040	0.040	102	100	60-140	2.35	30
Bromochloromethane	0.041	0.041	0.040	103	102	60-140	1.68	30
Bromodichloromethane	0.032	0.031	0.040	79	77	60-140	2.14	30
Bromoform	0.023	0.024	0.040	58	60	40-140	3.87	30
Bromomethane	0.048	0.046	0.040	119	115	30-140	3.44	30
2-Butanone (MEK)	0.15	0.14	0.16	94	90	60-140	4.32	30
t-Butyl alcohol (TBA)	0.14	0.14	0.16	90	87	50-140	3.49	30
n-Butyl benzene	0.047	0.046	0.040	117	114	60-170	1.93	30
sec-Butyl benzene	0.045	0.045	0.040	113	113	60-140	0.422	30
tert-Butyl benzene	0.045	0.045	0.040	113	112	60-140	0.754	30
Carbon Disulfide	0.034	0.033	0.040	86	83	40-140	3.69	30
Carbon Tetrachloride	0.036	0.035	0.040	91	89	60-140	2.42	30
Chlorobenzene	0.039	0.038	0.040	98	95	60-140	3.08	30
Chloroethane	0.052	0.050	0.040	131	125	40-140	4.98	30
Chloroform	0.040	0.039	0.040	99	97	60-140	2.52	30
Chloromethane	0.048	0.046	0.040	120	116	20-140	3.48	30
2-Chlorotoluene	0.043	0.043	0.040	107	107	60-140	0.111	30
4-Chlorotoluene	0.042	0.043	0.040	106	107	60-140	0.570	30
Dibromochloromethane	0.030	0.030	0.040	76	74	50-140	2.19	30
1,2-Dibromo-3-chloropropane	0.016	0.016	0.020	80	79	30-140	0.871	30
1,2-Dibromoethane (EDB)	0.019	0.019	0.020	94	93	30-140	1.08	30
Dibromomethane	0.039	0.038	0.040	98	96	60-140	2.35	30
1,2-Dichlorobenzene	0.036	0.036	0.040	90	89	60-140	1.13	30
1,3-Dichlorobenzene	0.041	0.041	0.040	102	102	60-140	0.171	30
1,4-Dichlorobenzene	0.041	0.040	0.040	102	100	60-140	1.24	30
Dichlorodifluoromethane	0.025	0.024	0.040	62	59	10-140	4.78	30
1,1-Dichloroethane	0.038	0.038	0.040	96	94	60-140	2.03	30
1,2-Dichloroethane (1,2-DCA)	0.035	0.034	0.040	88	86	60-140	2.48	30
1,1-Dichloroethene	0.037	0.035	0.040	91	88	60-140	3.42	30
cis-1,2-Dichloroethene	0.040	0.038	0.040	99	96	60-140	3.94	30
trans-1,2-Dichloroethene	0.039	0.038	0.040	98	95	60-140	2.93	30
1,2-Dichloropropane	0.038	0.038	0.040	96	94	60-140	1.96	30
1,3-Dichloropropane	0.039	0.037	0.040	96	93	60-140	3.91	30
2,2-Dichloropropane	0.034	0.034	0.040	85	84	60-140	1.67	30
1,1-Dichloropropene	0.039	0.038	0.040	97	95	60-140	1.99	30

(Cont.)



Quality Control Report

Client:	SCA Environmental, Inc.	WorkOrder:	2305D43
Date Prepared:	05/18/2023	BatchID:	269977
Date Analyzed:	05/30/2023 - 05/31/2023	Extraction Method:	SW5035
Instrument:	GC45	Analytical Method:	SW8260B
Matrix:	Soil	Unit:	mg/Kg
Project:	K13823.02; OHA 1600 Harrison Phase II	Sample ID:	MB/LCS/LCSD-269977

QC Summary Report for SW8260B (Encore)

Analyte	LCS Result	LCSD Result	SPK Val	LCS %REC	LCSD %REC	LCS/LCSD Limits	RPD	RPD Limit
cis-1,3-Dichloropropene	0.034	0.033	0.040	86	84	60-140	2.43	30
trans-1,3-Dichloropropene	0.033	0.032	0.040	81	80	60-140	1.92	30
Diisopropyl ether (DIPE)	0.037	0.037	0.040	93	92	60-140	2.02	30
Ethylbenzene	0.039	0.038	0.040	98	96	60-140	1.96	30
Ethyl tert-butyl ether (ETBE)	0.032	0.031	0.040	80	78	50-140	1.50	30
Freon 113	0.035	0.034	0.040	88	84	40-140	4.48	30
Hexachlorobutadiene	0.046	0.046	0.040	114	114	60-140	0.335	30
Hexachloroethane	0.032	0.032	0.040	81	81	60-140	0.338	30
2-Hexanone	0.033	0.032	0.040	83	79	40-140	5.02	30
Isopropylbenzene	0.048	0.047	0.040	119	119	60-140	0.358	30
4-Isopropyl toluene	0.045	0.046	0.040	113	114	60-140	1.20	30
Methyl-t-butyl ether (MTBE)	0.034	0.035	0.040	85	86	50-140	1.45	30
Methylene chloride	0.047	0.046	0.040	118	115	60-140	2.69	30
4-Methyl-2-pentanone (MIBK)	0.029	0.029	0.040	73	73	50-140	0.720	30
Naphthalene	0.022	0.022	0.040	56	54	30-140	3.12	30
n-Propyl benzene	0.046	0.045	0.040	116	113	60-140	2.33	30
Styrene	0.036	0.035	0.040	89	86	60-140	3.23	30
1,1,1,2-Tetrachloroethane	0.034	0.034	0.040	86	85	60-140	1.01	30
1,1,2,2-Tetrachloroethane	0.036	0.035	0.040	89	88	20-140	0.773	30
Tetrachloroethene	0.044	0.043	0.040	111	109	60-140	2.15	30
Toluene	0.039	0.038	0.040	98	96	60-140	2.16	30
1,2,3-Trichlorobenzene	0.028	0.029	0.040	70	71	40-140	1.90	30
1,2,4-Trichlorobenzene	0.034	0.033	0.040	85	82	50-140	3.92	30
1,1,1-Trichloroethane	0.036	0.035	0.040	90	87	60-140	3.01	30
1,1,2-Trichloroethane	0.038	0.038	0.040	96	95	60-140	0.484	30
Trichloroethene	0.043	0.042	0.040	107	104	60-140	2.70	30
Trichlorofluoromethane	0.035	0.034	0.040	89	86	40-140	3.21	30
1,2,3-Trichloropropane	0.020	0.020	0.020	102	101	30-140	1.19	30
1,2,4-Trimethylbenzene	0.040	0.040	0.040	100	100	60-140	0.0728	30
1,3,5-Trimethylbenzene	0.042	0.042	0.040	106	105	60-140	1.06	30
Vinyl Chloride	0.022	0.021	0.020	109	105	30-130	3.33	30
m,p-Xylene	0.080	0.079	0.080	100	99	60-140	1.56	30
o-Xylene	0.037	0.035	0.040	92	89	60-140	3.40	30

(Cont.)



Quality Control Report

Client: SCA Environmental, Inc.	WorkOrder: 2305D43
Date Prepared: 05/18/2023	BatchID: 269977
Date Analyzed: 05/30/2023 - 05/31/2023	Extraction Method: SW5035
Instrument: GC45	Analytical Method: SW8260B
Matrix: Soil	Unit: mg/Kg
Project: K13823.02; OHA 1600 Harrison Phase II	Sample ID: MB/LCS/LCSD-269977

QC Summary Report for SW8260B (Encore)

Analyte	LCS Result	LCSD Result	SPK Val	LCS %REC	LCSD %REC	LCS/LCSD Limits	RPD	RPD Limit
Surrogate Recovery								
Dibromofluoromethane	0.24	0.24	0.25	98	97	60-140	0.672	30
Toluene-d8	0.24	0.24	0.25	97	98	60-140	0.708	30
4-BFB	0.023	0.023	0.025	94	93	60-140	0.233	30
Benzene-d6	0.20	0.20	0.20	101	98	70-140	2.64	30
Ethylbenzene-d10	0.20	0.20	0.20	102	100	70-140	1.96	30
1,2-DCB-d4	0.18	0.17	0.20	89	87	70-140	1.91	30



Quality Control Report

Client:	SCA Environmental, Inc.	WorkOrder:	2305D43
Date Prepared:	05/22/2023	BatchID:	270086
Date Analyzed:	05/23/2023	Extraction Method:	SW3550B/3640A
Instrument:	GC17, GC21	Analytical Method:	SW8270C
Matrix:	Soil	Unit:	mg/Kg
Project:	K13823.02; OHA 1600 Harrison Phase II	Sample ID:	MB/LCS/LCSD-270086 2305D43-001AMS/MSD

QC Summary Report for SW8270C (Low Level) w/ GPC

Analyte	MB Result	MDL	RL	SPK Val	MB SS %REC	MB SS Limits
Acenaphthene	ND	0.00044	0.0013	-	-	-
Acenaphthylene	ND	0.00023	0.0013	-	-	-
Acetochlor	ND	0.11	0.25	-	-	-
Anthracene	ND	0.00060	0.0013	-	-	-
Benzidine	ND	0.40	1.2	-	-	-
Benzo (a) anthracene	ND	0.0030	0.012	-	-	-
Benzo (a) pyrene	ND	0.00078	0.0013	-	-	-
Benzo (b) fluoranthene	ND	0.0029	0.0025	-	-	-
Benzo (g,h,i) perylene	ND	0.00086	0.0025	-	-	-
Benzo (k) fluoranthene	ND	0.0012	0.0025	-	-	-
Benzoic Acid	ND	0.62	1.2	-	-	-
Benzyl Alcohol	ND	0.73	1.2	-	-	-
1,1-Biphenyl	ND	0.0054	0.012	-	-	-
Bis (2-chloroethoxy) Methane	ND	0.13	0.25	-	-	-
Bis (2-chloroethyl) Ether	ND	0.00033	0.0013	-	-	-
Bis (2-chloroisopropyl) Ether	ND	0.0012	0.0025	-	-	-
Bis (2-ethylhexyl) Adipate	ND	0.18	0.25	-	-	-
Bis (2-ethylhexyl) Phthalate	0.0098,J	0.0079	0.062	-	-	-
4-Bromophenyl Phenyl Ether	ND	0.12	0.25	-	-	-
Butylbenzyl Phthalate	ND	0.0057	0.062	-	-	-
4-Chloro-3-methylphenol	ND	0.13	0.25	-	-	-
4-Chloroaniline	ND	0.00099	0.0013	-	-	-
2-Chloronaphthalene	ND	0.12	0.25	-	-	-
2-Chlorophenol	ND	0.0061	0.012	-	-	-
4-Chlorophenyl Phenyl Ether	ND	0.12	0.25	-	-	-
Chrysene	ND	0.00073	0.0013	-	-	-
Dibenzo (a,h) anthracene	ND	0.0013	0.0025	-	-	-
Dibenzofuran	ND	0.00032	0.0013	-	-	-
Di-n-butyl Phthalate	0.0078,J	0.0070	0.062	-	-	-
1,2-Dichlorobenzene	ND	0.14	0.25	-	-	-
1,3-Dichlorobenzene	ND	0.13	0.25	-	-	-
1,4-Dichlorobenzene	ND	0.12	0.25	-	-	-
3,3-Dichlorobenzidine	ND	0.0022	0.0013	-	-	-
2,4-Dichlorophenol	ND	0.0012	0.0025	-	-	-
Diethyl Phthalate	ND	0.0053	0.012	-	-	-
2,4-Dimethylphenol	ND	0.11	0.25	-	-	-
Dimethyl Phthalate	ND	0.0010	0.0025	-	-	-
4,6-Dinitro-2-methylphenol	ND	0.55	1.2	-	-	-

(Cont.)



Quality Control Report

Client: SCA Environmental, Inc.	WorkOrder: 2305D43
Date Prepared: 05/22/2023	BatchID: 270086
Date Analyzed: 05/23/2023	Extraction Method: SW3550B/3640A
Instrument: GC17, GC21	Analytical Method: SW8270C
Matrix: Soil	Unit: mg/Kg
Project: K13823.02; OHA 1600 Harrison Phase II	Sample ID: MB/LCS/LCSD-270086 2305D43-001AMS/MSD

QC Summary Report for SW8270C (Low Level) w/ GPC

Analyte	MB Result	MDL	RL	SPK Val	MB SS %REC	MB SS Limits
2,4-Dinitrophenol	ND	0.11	0.25	-	-	-
2,4-Dinitrotoluene	ND	0.00041	0.012	-	-	-
2,6-Dinitrotoluene	ND	0.062	0.012	-	-	-
Di-n-octyl Phthalate	ND	0.31	0.62	-	-	-
1,2-Diphenylhydrazine	ND	0.11	0.25	-	-	-
Fluoranthene	ND	0.00073	0.0025	-	-	-
Fluorene	ND	0.00078	0.0025	-	-	-
Hexachlorobenzene	ND	0.00038	0.0013	-	-	-
Hexachlorobutadiene	ND	0.00028	0.0013	-	-	-
Hexachlorocyclopentadiene	ND	0.66	1.2	-	-	-
Hexachloroethane	ND	0.00065	0.0025	-	-	-
Indeno (1,2,3-cd) pyrene	ND	0.0014	0.0025	-	-	-
Isophorone	ND	0.055	0.25	-	-	-
1-Methylnaphthalene	ND	0.00035	0.0013	-	-	-
2-Methylnaphthalene	ND	0.00044	0.0013	-	-	-
2-Methylphenol (o-Cresol)	ND	0.15	0.25	-	-	-
3 & 4-Methylphenol (m,p-Cresol)	ND	0.14	0.25	-	-	-
Naphthalene	ND	0.0031	0.0025	-	-	-
2-Nitroaniline	ND	0.59	1.2	-	-	-
3-Nitroaniline	ND	0.73	1.2	-	-	-
4-Nitroaniline	ND	0.64	1.2	-	-	-
Nitrobenzene	ND	0.14	0.25	-	-	-
2-Nitrophenol	ND	0.63	1.2	-	-	-
4-Nitrophenol	ND	0.70	1.2	-	-	-
N-Nitrosodimethylamine	ND	0.61	1.2	-	-	-
N-Nitrosodi-n-propylamine	ND	0.14	0.25	-	-	-
N-Nitrosodiphenylamine	ND	0.11	0.25	-	-	-
Pentachlorophenol	ND	0.032	0.062	-	-	-
Phenanthrene	ND	0.0010	0.0013	-	-	-
Phenol	ND	0.0032	0.010	-	-	-
Pyrene	ND	0.00065	0.0013	-	-	-
Pyridine	ND	0.094	0.25	-	-	-
2,3,4,6-Tetrachlorophenol	ND	0.15	0.25	-	-	-
1,2,4-Trichlorobenzene	ND	0.13	0.25	-	-	-
2,4,5-Trichlorophenol	ND	0.00067	0.0025	-	-	-
2,4,6-Trichlorophenol	ND	0.00062	0.0025	-	-	-

(Cont.)



Quality Control Report

Client: SCA Environmental, Inc.	WorkOrder: 2305D43
Date Prepared: 05/22/2023	BatchID: 270086
Date Analyzed: 05/23/2023	Extraction Method: SW3550B/3640A
Instrument: GC17, GC21	Analytical Method: SW8270C
Matrix: Soil	Unit: mg/Kg
Project: K13823.02; OHA 1600 Harrison Phase II	Sample ID: MB/LCS/LCSD-270086 2305D43-001AMS/MSD

QC Summary Report for SW8270C (Low Level) w/ GPC

Analyte	MB Result	MDL	RL	SPK Val	MB SS %REC	MB SS Limits
Surrogate Recovery						
2-Fluorophenol	1.6			1.25	130	60-130
Phenol-d5	1.3			1.25	105	60-130
Nitrobenzene-d5	1.5			1.25	124	60-130
2-Fluorobiphenyl	1.4			1.25	113	60-130
2,4,6-Tribromophenol	0.92			1.25	74	50-130
4-Terphenyl-d14	1.6			1.25	126	50-130



Quality Control Report

Client:	SCA Environmental, Inc.	WorkOrder:	2305D43
Date Prepared:	05/22/2023	BatchID:	270086
Date Analyzed:	05/23/2023	Extraction Method:	SW3550B/3640A
Instrument:	GC17, GC21	Analytical Method:	SW8270C
Matrix:	Soil	Unit:	mg/Kg
Project:	K13823.02; OHA 1600 Harrison Phase II	Sample ID:	MB/LCS/LCSD-270086 2305D43-001AMS/MSD

QC Summary Report for SW8270C (Low Level) w/ GPC

Analyte	LCS Result	LCSD Result	SPK Val	LCS %REC	LCSD %REC	LCS/LCSD Limits	RPD	RPD Limit
Acenaphthene	0.057	0.057	0.062	92	92	60-130	0.0538	30
Acenaphthylene	0.066	0.068	0.062	106	110	60-130	2.90	30
Acetochlor	1.2	1.2	1.25	99	96	60-130	3.68	30
Anthracene	0.063	0.063	0.062	101	102	60-130	0.260	30
Benzidine	3.1	2.5	6.25	49	41	30-130	19.1	30
Benzo (a) anthracene	0.068	0.067	0.062	108	107	60-130	1.38	30
Benzo (a) pyrene	0.073	0.074	0.062	116	118	60-130	1.32	30
Benzo (b) fluoranthene	0.059	0.059	0.062	95	94	40-130	0.506	30
Benzo (g,h,i) perylene	0.062	0.064	0.062	100	102	60-130	2.35	30
Benzo (k) fluoranthene	0.073	0.075	0.062	117	120	60-130	2.39	30
Benzoic Acid	6.9	6.7	6.25	110	107	15-130	2.37	30
Benzyl Alcohol	4.6	4.7	6.25	73	76	60-130	3.71	30
1,1-Biphenyl	0.063	0.065	0.062	100	104	60-130	3.74	30
Bis (2-chloroethoxy) Methane	1.3	1.2	1.25	103	98	60-130	4.94	30
Bis (2-chloroethyl) Ether	0.054	0.054	0.062	86	86	60-130	0.512	30
Bis (2-chloroisopropyl) Ether	0.052	0.055	0.062	84	87	60-130	4.16	30
Bis (2-ethylhexyl) Adipate	1.6	1.6	1.25	126	126	40-130	0.0716	30
Bis (2-ethylhexyl) Phthalate	0.077	0.077	0.062	123	123	60-130	0.456	30
4-Bromophenyl Phenyl Ether	1.2	1.2	1.25	99	100	60-130	0.555	30
Butylbenzyl Phthalate	0.085	0.085	0.062	136,F5	136,F5	60-130	0.243	30
4-Chloro-3-methylphenol	1.2	1.2	1.25	95	92	60-130	3.46	30
4-Chloroaniline	0.050	0.044	0.062	80	71	40-130	12.6	30
2-Chloronaphthalene	1.3	1.3	1.25	108	107	60-130	0.489	30
2-Chlorophenol	0.067	0.067	0.062	108	107	60-130	0.818	30
4-Chlorophenyl Phenyl Ether	1.1	1.2	1.25	89	93	60-130	4.67	30
Chrysene	0.064	0.064	0.062	102	102	60-130	0.0602	30
Dibenzo (a,h) anthracene	0.055	0.057	0.062	88	90	60-130	2.36	30
Dibenzofuran	0.062	0.063	0.062	99	100	60-130	0.686	30
Di-n-butyl Phthalate	0.066	0.066	0.062	105	106	60-130	1.01	30
1,2-Dichlorobenzene	1.1	1.1	1.25	85	85	60-130	0.285	30
1,3-Dichlorobenzene	1.1	1.1	1.25	88	87	60-130	1.15	30
1,4-Dichlorobenzene	1.1	1.1	1.25	87	86	60-130	0.699	30
3,3-Dichlorobenzidine	0.056	0.050	0.062	90	80	40-130	11.6	30
2,4-Dichlorophenol	0.068	0.065	0.062	108	104	60-130	3.90	30
Diethyl Phthalate	0.059	0.061	0.062	95	98	60-130	2.59	30
2,4-Dimethylphenol	1.3	1.3	1.25	106	105	60-130	1.27	30
Dimethyl Phthalate	0.059	0.061	0.062	94	97	60-130	3.35	30
4,6-Dinitro-2-methylphenol	6.5	6.5	6.25	103	104	30-130	0.366	30

(Cont.)



Quality Control Report

Client:	SCA Environmental, Inc.	WorkOrder:	2305D43
Date Prepared:	05/22/2023	BatchID:	270086
Date Analyzed:	05/23/2023	Extraction Method:	SW3550B/3640A
Instrument:	GC17, GC21	Analytical Method:	SW8270C
Matrix:	Soil	Unit:	mg/Kg
Project:	K13823.02; OHA 1600 Harrison Phase II	Sample ID:	MB/LCS/LCSD-270086 2305D43-001AMS/MSD

QC Summary Report for SW8270C (Low Level) w/ GPC

Analyte	LCS Result	LCSD Result	SPK Val	LCS %REC	LCSD %REC	LCS/LCSD Limits	RPD	RPD Limit
2,4-Dinitrophenol	1.3	1.3	1.25	102	104	15-130	1.30	30
2,4-Dinitrotoluene	0.084	0.085	0.062	134,F5	135,F5	60-130	1.04	30
2,6-Dinitrotoluene	0.078	0.079	0.062	125	126	60-130	1.26	30
Di-n-octyl Phthalate	1.5	1.5	1.25	118	122	60-130	3.21	30
1,2-Diphenylhydrazine	1.4	1.4	1.25	111	111	60-130	0.476	30
Fluoranthene	0.061	0.060	0.062	97	95	60-130	1.64	30
Fluorene	0.063	0.067	0.062	101	108	60-130	6.53	30
Hexachlorobenzene	0.060	0.061	0.062	97	97	60-130	0.600	30
Hexachlorobutadiene	0.058	0.057	0.062	93	91	60-130	2.47	30
Hexachlorocyclopentadiene	7.0	7.3	6.25	111	117	40-130	5.29	30
Hexachloroethane	0.056	0.055	0.062	90	88	60-130	2.27	30
Indeno (1,2,3-cd) pyrene	0.059	0.061	0.062	94	97	60-130	2.90	30
Isophorone	1.3	1.2	1.25	103	97	60-130	5.20	30
1-Methylnaphthalene	0.062	0.058	0.062	98	94	60-130	5.12	30
2-Methylnaphthalene	0.065	0.062	0.062	103	99	60-130	4.16	30
2-Methylphenol (o-Cresol)	1.3	1.3	1.25	104	108	60-130	3.79	30
3 & 4-Methylphenol (m,p-Cresol)	1.1	1.1	1.25	92	90	60-130	1.59	30
Naphthalene	0.056	0.055	0.062	90	89	60-130	2.09	30
2-Nitroaniline	6.7	6.6	6.25	108	106	60-130	2.07	30
3-Nitroaniline	6.0	5.8	6.25	97	93	30-130	3.76	30
4-Nitroaniline	5.9	5.6	6.25	94	89	60-130	5.36	30
Nitrobenzene	1.4	1.4	1.25	113	113	60-130	0.657	30
2-Nitrophenol	7.3	7.1	6.25	117	114	60-130	2.38	30
4-Nitrophenol	6.1	5.8	6.25	98	93	60-130	5.06	30
N-Nitrosodimethylamine	5.7	5.5	6.25	92	88	60-130	4.26	30
N-Nitrosodi-n-propylamine	1.1	1.0	1.25	84	83	60-130	1.60	30
N-Nitrosodiphenylamine	1.3	1.4	1.25	107	109	60-130	1.38	30
Pentachlorophenol	0.31	0.30	0.31	99	97	40-130	2.12	30
Phenanthrene	0.062	0.062	0.062	100	100	60-130	0.265	30
Phenol	0.24	0.24	0.25	96	96	60-130	0.836	30
Pyrene	0.075	0.076	0.062	120	121	60-130	1.20	30
Pyridine	1.0	0.94	1.25	80	76	30-130	5.38	30
2,3,4,6-Tetrachlorophenol	1.2	1.3	1.25	100	100	60-130	0.306	30
1,2,4-Trichlorobenzene	1.3	1.2	1.25	100	97	60-130	3.35	30
2,4,5-Trichlorophenol	0.060	0.061	0.062	96	97	60-130	1.28	30
2,4,6-Trichlorophenol	0.065	0.066	0.062	104	105	60-130	1.29	30

(Cont.)



Quality Control Report

Client:	SCA Environmental, Inc.	WorkOrder:	2305D43
Date Prepared:	05/22/2023	BatchID:	270086
Date Analyzed:	05/23/2023	Extraction Method:	SW3550B/3640A
Instrument:	GC17, GC21	Analytical Method:	SW8270C
Matrix:	Soil	Unit:	mg/Kg
Project:	K13823.02; OHA 1600 Harrison Phase II	Sample ID:	MB/LCS/LCSD-270086 2305D43-001AMS/MSD

QC Summary Report for SW8270C (Low Level) w/ GPC

Analyte	LCS Result	LCSD Result	SPK Val	LCS %REC	LCSD %REC	LCS/LCSD Limits	RPD	RPD Limit
Surrogate Recovery								
2-Fluorophenol	1.3	1.3	1.25	105	104	60-130	1.46	30
Phenol-d5	1.1	1.1	1.25	87	85	60-130	2.58	30
Nitrobenzene-d5	1.4	1.4	1.25	112	109	60-130	2.20	30
2-Fluorobiphenyl	1.2	1.2	1.25	97	100	60-130	3.00	30
2,4,6-Tribromophenol	1.1	1.1	1.25	88	90	50-130	1.89	30
4-Terphenyl-d14	1.3	1.4	1.25	107	109	50-130	1.47	30

Analyte	MS DF	MS Result	MSD Result	SPK Val	SPKRef Val	MS %REC	MSD %REC	MS/MSD Limits	RPD	RPD Limit
Acenaphthene	1	0.049	0.048	0.062	ND	78	76	60-130	1.73	30
Acenaphthylene	1	0.053	0.053	0.062	ND	85	84	60-130	0.822	30
Acetochlor	1	1.0	1.1	1.25	ND	83	88	60-130	5.38	30
Anthracene	1	0.054	0.055	0.062	ND	86	88	60-130	1.86	30
Benzidine	1	1.9	2.1	6.25	ND	30	33	30-130	9.09	30
Benzo (a) anthracene	1	0.057	0.059	0.062	ND	92	95	60-130	2.85	30
Benzo (a) pyrene	1	0.075	0.076	0.062	0.002653	116	117	60-130	0.316	30
Benzo (b) fluoranthene	1	0.062	0.057	0.062	0.002932	95	87	40-130	7.93	30
Benzo (g,h,i) perylene	1	0.067	0.068	0.062	0.002839	103	104	60-130	1.55	30
Benzo (k) fluoranthene	1	0.058	0.061	0.062	ND	89	94	60-130	5.08	30
Benzoic Acid	1	3.8	3.9	6.25	ND	62	62	15-130	0.156	30
Benzyl Alcohol	1	5.8	5.6	6.25	ND	92	90	60-130	2.68	30
1,1-Biphenyl	1	0.050	0.050	0.062	ND	80	80	60-130	0.197	30
Bis (2-chloroethoxy) Methane	1	1.0	1.0	1.25	ND	82	82	60-130	0.713	30
Bis (2-chloroethyl) Ether	1	0.051	0.051	0.062	ND	82	81	60-130	0.881	30
Bis (2-chloroisopropyl) Ether	1	0.067	0.067	0.062	ND	107	107	60-130	0.447	30
Bis (2-ethylhexyl) Adipate	1	1.1	1.1	1.25	ND	86	85	40-130	0.893	30
Bis (2-ethylhexyl) Phthalate	1	0.078	0.078	0.062	ND	125	125	60-130	0.0167	30
4-Bromophenyl Phenyl Ether	1	0.96	1.0	1.25	ND	77	81	60-130	5.29	30
Butylbenzyl Phthalate	1	0.079	0.079	0.062	ND	127	126	60-130	0.346	30
4-Chloro-3-methylphenol	1	1.1	1.2	1.25	ND	91	93	60-130	2.72	30
4-Chloroaniline	1	0.041	0.043	0.062	ND	66	68	40-130	4.10	30
2-Chloronaphthalene	1	0.97	0.98	1.25	ND	78	78	60-130	0.746	30
2-Chlorophenol	1	0.061	0.061	0.062	ND	97	98	60-130	0.782	30
4-Chlorophenyl Phenyl Ether	1	0.96	0.94	1.25	ND	76	75	60-130	1.20	30
Chrysene	1	0.052	0.053	0.062	ND	82	83	60-130	1.57	30

(Cont.)



Quality Control Report

Client:	SCA Environmental, Inc.	WorkOrder:	2305D43
Date Prepared:	05/22/2023	BatchID:	270086
Date Analyzed:	05/23/2023	Extraction Method:	SW3550B/3640A
Instrument:	GC17, GC21	Analytical Method:	SW8270C
Matrix:	Soil	Unit:	mg/Kg
Project:	K13823.02; OHA 1600 Harrison Phase II	Sample ID:	MB/LCS/LCSD-270086 2305D43-001AMS/MSD

QC Summary Report for SW8270C (Low Level) w/ GPC

Analyte	MS DF	MS Result	MSD Result	SPK Val	SPKRef Val	MS %REC	MSD %REC	MS/MSD Limits	RPD	RPD Limit
Dibenzo (a,h) anthracene	1	0.059	0.060	0.062	ND	95	97	60-130	2.32	30
Dibenzofuran	1	0.049	0.048	0.062	ND	78	77	60-130	1.76	30
Di-n-butyl Phthalate	1	0.067	0.070	0.062	ND	92	97	60-130	4.38	30
1,2-Dichlorobenzene	1	0.92	0.89	1.25	ND	73	71	60-130	2.93	30
1,3-Dichlorobenzene	1	0.90	0.88	1.25	ND	72	71	60-130	2.07	30
1,4-Dichlorobenzene	1	0.91	0.90	1.25	ND	73	72	60-130	1.55	30
3,3-Dichlorobenzidine	1	0.050	0.056	0.062	ND	80	89	40-130	11.2	30
2,4-Dichlorophenol	1	0.054	0.053	0.062	ND	86	85	60-130	0.966	30
Diethyl Phthalate	1	0.056	0.056	0.062	ND	90	90	60-130	0.212	30
2,4-Dimethylphenol	1	1.1	1.1	1.25	ND	88	87	60-130	1.16	30
Dimethyl Phthalate	1	0.051	0.051	0.062	ND	81	81	60-130	0.207	30
4,6-Dinitro-2-methylphenol	1	3.3	3.7	6.25	ND	53	59	30-130	10.3	30
2,4-Dinitrophenol	1	0.44	0.52	1.25	ND	35	42	15-130	16.7	30
2,4-Dinitrotoluene	1	0.059	0.060	0.062	ND	94	96	60-130	1.87	30
2,6-Dinitrotoluene	1	ND	ND	0.062	ND	F1	F1	60-130	0	30
Di-n-octyl Phthalate	1	1.2	1.2	1.25	ND	97	95	60-130	1.95	30
1,2-Diphenylhydrazine	1	1.1	1.1	1.25	ND	88	91	60-130	2.87	30
Fluoranthene	1	0.065	0.067	0.062	ND	100	104	60-130	3.76	30
Fluorene	1	0.057	0.056	0.062	ND	91	90	60-130	1.37	30
Hexachlorobenzene	1	0.044	0.045	0.062	ND	70	73	60-130	3.83	30
Hexachlorobutadiene	1	0.045	0.047	0.062	ND	73	75	60-130	3.67	30
Hexachlorocyclopentadiene	1	4.1	4.2	6.25	ND	66	68	40-130	2.68	30
Hexachloroethane	1	0.046	0.047	0.062	ND	74	74	60-130	0.822	30
Indeno (1,2,3-cd) pyrene	1	0.062	0.063	0.062	ND	95	97	60-130	1.55	30
Isophorone	1	1.0	1.0	1.25	ND	81	84	60-130	3.56	30
1-Methylnaphthalene	1	0.050	0.051	0.062	ND	80	81	60-130	2.30	30
2-Methylnaphthalene	1	0.051	0.051	0.062	ND	81	82	60-130	1.17	30
2-Methylphenol (o-Cresol)	1	1.2	1.2	1.25	ND	97	93	60-130	4.26	30
3 & 4-Methylphenol (m,p-Cresol)	1	1.2	1.2	1.25	ND	95	92	60-130	3.02	30
Naphthalene	1	0.049	0.050	0.062	ND	78	80	60-130	2.49	30
2-Nitroaniline	1	6.0	6.1	6.25	ND	96	98	60-130	2.05	30
3-Nitroaniline	1	6.0	6.1	6.25	ND	96	98	30-130	2.57	30
4-Nitroaniline	1	5.7	5.8	6.25	ND	92	93	60-130	1.44	30
Nitrobenzene	1	1.2	1.2	1.25	ND	93	95	60-130	1.84	30
2-Nitrophenol	1	5.4	5.6	6.25	ND	87	90	60-130	3.72	30
4-Nitrophenol	1	6.1	6.2	6.25	ND	98	99	60-130	1.29	30
N-Nitrosodimethylamine	1	4.8	4.8	6.25	ND	77	77	60-130	1.16	30
N-Nitrosodi-n-propylamine	1	1.1	1.1	1.25	ND	84	85	60-130	1.21	30

(Cont.)



Quality Control Report

Client:	SCA Environmental, Inc.	WorkOrder:	2305D43
Date Prepared:	05/22/2023	BatchID:	270086
Date Analyzed:	05/23/2023	Extraction Method:	SW3550B/3640A
Instrument:	GC17, GC21	Analytical Method:	SW8270C
Matrix:	Soil	Unit:	mg/Kg
Project:	K13823.02; OHA 1600 Harrison Phase II	Sample ID:	MB/LCS/LCSD-270086 2305D43-001AMS/MSD

QC Summary Report for SW8270C (Low Level) w/ GPC

Analyte	MS DF	MS Result	MSD Result	SPK Val	SPKRef Val	MS %REC	MSD %REC	MS/MSD Limits	RPD	RPD Limit
N-Nitrosodiphenylamine	1	1.1	1.1	1.25	ND	85	88	60-130	2.65	30
Pentachlorophenol	1	0.15	0.24	0.31	ND	48	76	40-130	45.6,F1	30
Phenanthrene	1	0.050	0.051	0.062	ND	79	81	60-130	2.58	30
Phenol	1	0.25	0.25	0.25	ND	101	99	60-130	1.99	30
Pyrene	1	0.058	0.058	0.062	0.001908	90	90	60-130	0.665	30
Pyridine	1	0.55	0.54	1.25	ND	44	43	30-130	0.781	30
2,3,4,6-Tetrachlorophenol	1	1.1	1.1	1.25	ND	86	86	60-130	0.759	30
1,2,4-Trichlorobenzene	1	0.95	0.98	1.25	ND	76	78	60-130	3.14	30
2,4,5-Trichlorophenol	1	0.060	0.060	0.062	ND	96	95	60-130	0.748	30
2,4,6-Trichlorophenol	1	0.054	0.054	0.062	ND	86	87	60-130	0.894	30
Surrogate Recovery										
2-Fluorophenol	1	1.2	1.2	1.25		97	97	60-130	0.657	30
Phenol-d5	1	1.2	1.1	1.25		93	91	60-130	2.39	30
Nitrobenzene-d5	1	1.1	1.1	1.25		87	90	60-130	3.45	30
2-Fluorobiphenyl	1	1.0	1.0	1.25		80	81	60-130	1.38	30
2,4,6-Tribromophenol	1	1.2	1.2	1.25		94	98	50-130	3.90	30
4-Terphenyl-d14	1	1.1	1.1	1.25		89	89	50-130	0.374	30



Quality Control Report

Client: SCA Environmental, Inc.	WorkOrder: 2305D43
Date Prepared: 05/19/2023	BatchID: 269975
Date Analyzed: 05/19/2023	Extraction Method: SW3050B
Instrument: ICP-MS4	Analytical Method: SW6020
Matrix: Soil	Unit: mg/kg
Project: K13823.02; OHA 1600 Harrison Phase II	Sample ID: MB/LCS/LCSD-269975 2305D43-001AMS/MSD 2305D43-001APDS

QC Summary Report for Metals

Analyte	MB Result	MDL	RL	SPK Val	MB SS %REC	MB SS Limits
Antimony	ND	0.12	0.50	-	-	-
Arsenic	ND	0.11	0.50	-	-	-
Barium	ND	0.71	5.0	-	-	-
Beryllium	ND	0.10	0.50	-	-	-
Cadmium	ND	0.092	0.50	-	-	-
Chromium	ND	0.13	0.50	-	-	-
Cobalt	ND	0.064	0.50	-	-	-
Copper	ND	0.13	0.50	-	-	-
Lead	ND	0.065	0.50	-	-	-
Mercury	ND	0.038	0.050	-	-	-
Molybdenum	ND	0.092	0.50	-	-	-
Nickel	ND	0.080	0.50	-	-	-
Selenium	ND	0.21	0.50	-	-	-
Silver	ND	0.057	0.50	-	-	-
Thallium	ND	0.072	0.50	-	-	-
Vanadium	ND	0.11	0.50	-	-	-
Zinc	ND	2.5	5.0	-	-	-
Surrogate Recovery						
Terbium	540			500	109	70-130



Quality Control Report

Client: SCA Environmental, Inc.	WorkOrder: 2305D43
Date Prepared: 05/19/2023	BatchID: 269975
Date Analyzed: 05/19/2023	Extraction Method: SW3050B
Instrument: ICP-MS4	Analytical Method: SW6020
Matrix: Soil	Unit: mg/kg
Project: K13823.02; OHA 1600 Harrison Phase II	Sample ID: MB/LCS/LCSD-269975 2305D43-001AMS/MSD 2305D43-001APDS

QC Summary Report for Metals

Analyte	LCS Result	LCSD Result	SPK Val	LCS %REC	LCSD %REC	LCS/LCSD Limits	RPD	RPD Limit
Antimony	48	54	50	96	109	75-125	12.5	20
Arsenic	49	55	50	98	109	75-125	11.5	20
Barium	480	540	500	96	109	75-125	12.4	20
Beryllium	45	51	50	91	103	75-125	12.4	20
Cadmium	45	51	50	90	103	75-125	12.9	20
Chromium	49	56	50	98	113	75-125	13.6	20
Cobalt	46	52	50	92	103	75-125	11.8	20
Copper	49	55	50	98	110	75-125	11.8	20
Lead	46	52	50	93	104	75-125	11.5	20
Mercury	1.2	1.3	1.25	92	107	75-125	14.5	20
Molybdenum	48	54	50	96	109	75-125	11.8	20
Nickel	49	55	50	98	110	75-125	11.9	20
Selenium	47	54	50	94	107	75-125	13.2	20
Silver	48	54	50	95	108	75-125	12.6	20
Thallium	47	54	50	93	108	75-125	14.7	20
Vanadium	49	56	50	97	113	75-125	14.5	20
Zinc	480	550	500	97	110	75-125	12.3	20

Surrogate Recovery

Terbium	500	570	500	100	114	70-130	12.5	20
---------	-----	-----	-----	-----	-----	--------	------	----

Analyte	MS DF	MS Result	MSD Result	SPK Val	SPKRef Val	MS %REC	MSD %REC	MS/MSD Limits	RPD	RPD Limit
Antimony	1	52	55	50	ND	104	110	75-125	6.30	20
Arsenic	1	53	64	50	1.859	102	125	75-125	19.4	20
Barium	1	590	690	500	53.88	107	127,F10	75-125	15.8	20
Beryllium	1	50	52	50	ND	100	104	75-125	4.48	20
Cadmium	1	49	52	50	ND	97	104	75-125	6.61	20
Chromium	1	87	96	50	33.02	108	125	75-125	9.33	20
Cobalt	1	63	63	50	3.180	120	120	75-125	0.258	20
Copper	1	59	66	50	6.967	104	119	75-125	11.8	20
Lead	1	56	130	50	9.080	95	236,F10	75-125	76.9,F10	20
Mercury	1	1.2	1.4	1.25	0.05200	95	107	75-125	11.4	20
Molybdenum	1	51	55	50	ND	102	109	75-125	6.95	20
Nickel	1	68	71	50	11.92	113	118	75-125	4.00	20
Selenium	1	51	53	50	ND	102	106	75-125	4.23	20
Silver	1	51	55	50	ND	103	109	75-125	6.26	20

(Cont.)



Quality Control Report

Client: SCA Environmental, Inc.	WorkOrder: 2305D43
Date Prepared: 05/19/2023	BatchID: 269975
Date Analyzed: 05/19/2023	Extraction Method: SW3050B
Instrument: ICP-MS4	Analytical Method: SW6020
Matrix: Soil	Unit: mg/kg
Project: K13823.02; OHA 1600 Harrison Phase II	Sample ID: MB/LCS/LCSD-269975 2305D43-001AMS/MSD 2305D43-001APDS

QC Summary Report for Metals

Analyte	MS DF	MS Result	MSD Result	SPK Val	SPKRef Val	MS %REC	MSD %REC	MS/MSD Limits	RPD	RPD Limit
Thallium	1	52	66	50	ND	104	132,F10	75-125	23.8,F10	20
Vanadium	1	81	86	50	21.55	119	129,F10	75-125	5.99	20
Zinc	1	530	590	500	15.44	103	115	75-125	9.98	20

Surrogate Recovery

Terbium	1	530	570	500		106	113	70-130	6.79	20
---------	---	-----	-----	-----	--	-----	-----	--------	------	----

Analyte	PDS Result	SPK Val	SPKRef Val	PDS %REC	PDS Limits
Barium	590	500	53.88	107	75-125
Lead	60	50	9.080	102	75-125
Thallium	53	50	ND	105	75-125
Vanadium	75	50	21.55	106	75-125

Analyte	DLT Result	DLTRef Val	%D	%D Limit
Antimony	ND	ND		-
Arsenic	ND	1.9	0.0538	-
Barium	54	54	0.230	-
Beryllium	ND	ND	100	-
Cadmium	ND	ND		-
Chromium	32	33	2.29	20
Cobalt	3.1	3.2	2.04	-
Copper	6.6	7.0	5.70	-
Lead	8.9	9.1	2.48	-
Mercury	ND	0.052	100	-
Molybdenum	ND	ND	100	-
Nickel	11	12	4.19	-
Selenium	ND	ND		-
Silver	ND	ND		-
Thallium	ND	ND		-
Vanadium	22	22	3.94	20
Zinc	ND	15	5.94	-

%D Control Limit applied to analytes with concentrations greater than 25 times the reporting limits.



Quality Control Report

Client: SCA Environmental, Inc.	WorkOrder: 2305D43
Date Prepared: 05/18/2023	BatchID: 269966
Date Analyzed: 05/18/2023 - 05/19/2023	Extraction Method: SW5035
Instrument: GC19, GC7	Analytical Method: SW8021B/8015Bm
Matrix: Soil	Unit: mg/Kg
Project: K13823.02; OHA 1600 Harrison Phase II	Sample ID: MB/LCS/LCSD-269966

QC Summary Report for SW8021B/8015Bm

Analyte	MB Result	MDL	RL	SPK Val	MB SS %REC	MB SS Limits
TPH(g) (C6-C12)	ND	0.55	1.0	-	-	-
MTBE	ND	0.0026	0.050	-	-	-
Benzene	ND	0.0018	0.0050	-	-	-
Toluene	ND	0.0022	0.0050	-	-	-
Ethylbenzene	ND	0.0015	0.0050	-	-	-
m,p-Xylene	ND	0.0026	0.010	-	-	-
o-Xylene	ND	0.00098	0.0050	-	-	-

Surrogate Recovery

2-Fluorotoluene	0.086		0.1	86	75-134
-----------------	-------	--	-----	----	--------

Analyte	LCS Result	LCSD Result	SPK Val	LCS %REC	LCSD %REC	LCS/LCSD Limits	RPD	RPD Limit
TPH(btex)	0.54	0.55	0.60	91	92	82-118	1.81	20
MTBE	0.087	0.090	0.10	87	90	61-119	3.29	20
Benzene	0.11	0.11	0.10	105	107	77-128	1.80	20
Toluene	0.11	0.11	0.10	106	111	74-132	4.35	20
Ethylbenzene	0.10	0.11	0.10	102	107	84-127	4.33	20
m,p-Xylene	0.22	0.22	0.20	108	111	80-120	2.80	20
o-Xylene	0.10	0.11	0.10	104	105	80-120	1.28	20

Surrogate Recovery

2-Fluorotoluene	0.096	0.10	0.10	96	100	75-134	3.78	20
-----------------	-------	------	------	----	-----	--------	------	----



Quality Control Report

Client: SCA Environmental, Inc.	WorkOrder: 2305D43
Date Prepared: 05/18/2023	BatchID: 269954
Date Analyzed: 05/19/2023	Extraction Method: SW3550B/3630C
Instrument: GC11A	Analytical Method: SW8015B
Matrix: Soil	Unit: mg/Kg
Project: K13823.02; OHA 1600 Harrison Phase II	Sample ID: MB/LCS/LCSD-269954

QC Report for SW8015B w/ Silica Gel Clean-Up

Analyte	MB Result	MDL	RL	SPK Val	MB SS %REC	MB SS Limits
TPH-Diesel (C10-C23)	ND	1.3	2.0	-	-	-
TPH-Motor Oil (C18-C36)	ND	5.5	10	-	-	-
Surrogate Recovery						
C9	22			25	90	70-130

Analyte	LCS Result	LCSD Result	SPK Val	LCS %REC	LCSD %REC	LCS/LCSD Limits	RPD	RPD Limit
TPH-Diesel (C10-C23)	39	39	40	96	96	70-130	0.0791	20
Surrogate Recovery								
C9	22	22	25	90	89	70-130	0.463	20



1534 Willow Pass Rd
Pittsburg, CA 94565-1701
(925) 252-9262

CHAIN-OF-CUSTODY RECORD

WorkOrder: 2305D43

ClientCode: SCAF

- WaterTrax
 CLIP
 EDF
 EQuIS
 Dry-Weight
 Email
 HardCopy
 ThirdParty
 J-flag
 Detection Summary
 Excel

Report to:

Tucker Kalman
SCA Environmental, Inc.
320 Justin Drive
San Francisco, CA 94112
415-882-1675 FAX: (415) 703-0701

Email: tkalman@sca-enviro.com; labreports99@g
cc/3rd Party:
PO:
Project: K13823.02; OHA 1600 Harrison Phase II

Bill to:

Accounts Payable
SCA Environmental, Inc.
320 Justin Drive
San Francisco, CA 94112
labreports99@gmail.com

Requested TAT: 5 days;

Date Received: **05/18/2023**

Date Logged: **05/18/2023**

Lab ID	ClientSampleID	Matrix	Collection Date	Hold	Requested Tests (See legend below)												
					1	2	3	4	5	6	7	8	9	10	11	12	
2305D43-001	SB1-1	Soil	5/17/2023 09:10	<input type="checkbox"/>	A	A	A	A	A	A	A	A					
2305D43-002	SB1-5	Soil	5/17/2023 09:20	<input type="checkbox"/>	A	A	A	A	A	A	A	A					
2305D43-003	SB2-1	Soil	5/17/2023 09:50	<input type="checkbox"/>	A	A	A	A	A	A	A	A					
2305D43-004	SB2-5	Soil	5/17/2023 10:00	<input type="checkbox"/>	A	A	A	A	A	A	A	A					
2305D43-005	SB3-1	Soil	5/17/2023 10:55	<input type="checkbox"/>	A	A	A	A	A	A	A	A					
2305D43-006	SB3-5	Soil	5/17/2023 11:00	<input type="checkbox"/>	A	A	A	A	A	A	A	A					
2305D43-007	SB4-1	Soil	5/17/2023 10:30	<input type="checkbox"/>	A	A	A	A	A	A	A	A					
2305D43-008	SB4-5	Soil	5/17/2023 10:40	<input type="checkbox"/>	A	A	A	A	A	A	A	A					

Test Legend:

1	8082_PCB_ESL_S [J]	2	8260B_E	3	8270_SCSM_GPC_S	4	CAM17MS_TTLC_S
5	G-MBTEX_S	6	PRDisposal Fee	7	TPH(DMO)WSG_S	8	
9		10		11		12	

Project Manager: Jennifer Lagerbom

Prepared by: Yvette Gallegos

The following SampleIDs: 001A, 002A, 003A, 004A, 005A, 006A, 007A, 008A contain testgroup Multi RangeWSG_S.

Comments:

NOTE: Soil samples are discarded 60 days after receipt unless other arrangements are made (Water samples are 30 days). Hazardous samples will be returned to client or disposed of at client expense.



WORK ORDER SUMMARY

Client Name: SCA ENVIRONMENTAL, INC.

Project: K13823.02; OHA 1600 Harrison Phase II

Work Order: 2305D43

Client Contact: Tucker Kalman

QC Level: LEVEL 2

Contact's Email: tkalman@sca-enviro.com; labreports99@gmail.com

Comments:

Date Logged: 5/18/2023

WaterTrax CLIP EDF Excel EQUIS Email HardCopy ThirdParty J-flag

Table with columns: LabID, ClientSampID, Matrix, Test Name, Containers /Composites, Bottle & Preservative, U**, Head Space, Dry-Weight, Collection Date & Time, TAT, Test Due Date, Sediment Content, Hold, Sub Out. Rows include samples 001A, 002A, and 003A with various test names like Multi-Range TPH w/ S.G. Clean-Up and SW6020 (CAM 17).

NOTES: * STLC and TCLP extractions require 2 days to complete; therefore, all TATs begin after the extraction is completed (i.e., One-day TAT yields results in 3 days from sample submission).
- Organic extracts are held for 40 days before disposal; Inorganic extract are held for 30 days.
- MAI assumes that all material present in the provided sampling container is considered part of the sample - MAI does not exclude any material from the sample prior to sample preparation unless requested in writing by the client.
U** = An unpreserved container was received for a method that suggests a preservation in order to extend hold time for analysis.



WORK ORDER SUMMARY

Client Name: SCA ENVIRONMENTAL, INC.

Project: K13823.02; OHA 1600 Harrison Phase II

Work Order: 2305D43

Client Contact: Tucker Kalman

QC Level: LEVEL 2

Contact's Email: tkalman@sca-enviro.com; labreports99@gmail.com

Comments:

Date Logged: 5/18/2023

WaterTrax CLIP EDF Excel EQUIS Email HardCopy ThirdParty J-flag

LabID	ClientSampID	Matrix	Test Name	Containers /Composites	Bottle & Preservative	U**	Head Space	Dry-Weight	Collection Date & Time	TAT	Test Due Date	Sediment Content	Hold	Sub Out
003A	SB2-1	Soil	SW8270C (Low Level SVOCs) with GPC Cleanup	3	8OZ GJ, Unpres + 1-encore	<input type="checkbox"/>	<input type="checkbox"/>	<input type="checkbox"/>	5/17/2023 9:50	5 days	5/30/2023		<input type="checkbox"/>	<input type="checkbox"/>
			SW8260B (VOCs) (Encore)			<input type="checkbox"/>	<input type="checkbox"/>	<input type="checkbox"/>	5 days	5/25/2023		<input type="checkbox"/>	<input type="checkbox"/>	
			SW8082 (PCBs Only)			<input type="checkbox"/>	<input type="checkbox"/>	<input type="checkbox"/>	5 days	5/25/2023		<input type="checkbox"/>	<input type="checkbox"/>	
004A	SB2-5	Soil	Multi-Range TPH w/ S.G. Clean-Up	3	8OZ GJ, Unpres + 1-encore	<input type="checkbox"/>	<input type="checkbox"/>	<input type="checkbox"/>	5/17/2023 10:00	5 days	5/25/2023		<input type="checkbox"/>	<input type="checkbox"/>
			SW6020 (CAM 17)			<input type="checkbox"/>	<input type="checkbox"/>	<input type="checkbox"/>	5 days	5/25/2023		<input type="checkbox"/>	<input type="checkbox"/>	
			SW8270C (Low Level SVOCs) with GPC Cleanup			<input type="checkbox"/>	<input type="checkbox"/>	<input type="checkbox"/>	5 days	5/30/2023		<input type="checkbox"/>	<input type="checkbox"/>	
			SW8260B (VOCs) (Encore)			<input type="checkbox"/>	<input type="checkbox"/>	<input type="checkbox"/>	5 days	5/25/2023		<input type="checkbox"/>	<input type="checkbox"/>	
			SW8082 (PCBs Only)			<input type="checkbox"/>	<input type="checkbox"/>	<input type="checkbox"/>	5 days	5/25/2023		<input type="checkbox"/>	<input type="checkbox"/>	
005A	SB3-1	Soil	Multi-Range TPH w/ S.G. Clean-Up	3	8OZ GJ, Unpres + 1-encore	<input type="checkbox"/>	<input type="checkbox"/>	<input type="checkbox"/>	5/17/2023 10:55	5 days	5/25/2023		<input type="checkbox"/>	<input type="checkbox"/>
			SW6020 (CAM 17)			<input type="checkbox"/>	<input type="checkbox"/>	<input type="checkbox"/>	5 days	5/25/2023		<input type="checkbox"/>	<input type="checkbox"/>	
			SW8270C (Low Level SVOCs) with GPC Cleanup			<input type="checkbox"/>	<input type="checkbox"/>	<input type="checkbox"/>	5 days	5/30/2023		<input type="checkbox"/>	<input type="checkbox"/>	
			SW8260B (VOCs) (Encore)			<input type="checkbox"/>	<input type="checkbox"/>	<input type="checkbox"/>	5 days	5/25/2023		<input type="checkbox"/>	<input type="checkbox"/>	

NOTES: * STLC and TCLP extractions require 2 days to complete; therefore, all TATs begin after the extraction is completed (i.e., One-day TAT yields results in 3 days from sample submission).

- Organic extracts are held for 40 days before disposal; Inorganic extract are held for 30 days.
- MAI assumes that all material present in the provided sampling container is considered part of the sample - MAI does not exclude any material from the sample prior to sample preparation unless requested in writing by the client.

U** = An unpreserved container was received for a method that suggests a preservation in order to extend hold time for analysis.



WORK ORDER SUMMARY

Client Name: SCA ENVIRONMENTAL, INC.

Project: K13823.02; OHA 1600 Harrison Phase II

Work Order: 2305D43

Client Contact: Tucker Kalman

QC Level: LEVEL 2

Contact's Email: tkalman@sca-enviro.com; labreports99@gmail.com

Comments:

Date Logged: 5/18/2023

WaterTrax CLIP EDF Excel EQUIS Email HardCopy ThirdParty J-flag

LabID	ClientSampID	Matrix	Test Name	Containers /Composites	Bottle & Preservative	U**	Head Space	Dry-Weight	Collection Date & Time	TAT	Test Due Date	Sediment Content	Hold	Sub Out
005A	SB3-1	Soil	SW8082 (PCBs Only)	3	8OZ GJ, Unpres + 1-encore	<input type="checkbox"/>	<input type="checkbox"/>	<input type="checkbox"/>	5/17/2023 10:55	5 days	5/25/2023		<input type="checkbox"/>	<input type="checkbox"/>
006A	SB3-5	Soil	Multi-Range TPH w/ S.G. Clean-Up	3	8OZ GJ, Unpres + 1-encore	<input type="checkbox"/>	<input type="checkbox"/>	<input type="checkbox"/>	5/17/2023 11:00	5 days	5/25/2023		<input type="checkbox"/>	<input type="checkbox"/>
			SW6020 (CAM 17)			<input type="checkbox"/>	<input type="checkbox"/>	<input type="checkbox"/>		5 days	5/25/2023		<input type="checkbox"/>	<input type="checkbox"/>
			SW8270C (Low Level SVOCs) with GPC Cleanup			<input type="checkbox"/>	<input type="checkbox"/>	<input type="checkbox"/>		5 days	5/30/2023		<input type="checkbox"/>	<input type="checkbox"/>
			SW8260B (VOCs) (Encore)			<input type="checkbox"/>	<input type="checkbox"/>	<input type="checkbox"/>		5 days	5/25/2023		<input type="checkbox"/>	<input type="checkbox"/>
			SW8082 (PCBs Only)			<input type="checkbox"/>	<input type="checkbox"/>	<input type="checkbox"/>		5 days	5/25/2023		<input type="checkbox"/>	<input type="checkbox"/>
007A	SB4-1	Soil	Multi-Range TPH w/ S.G. Clean-Up	3	8OZ GJ, Unpres + 1-encore	<input type="checkbox"/>	<input type="checkbox"/>	<input type="checkbox"/>	5/17/2023 10:30	5 days	5/25/2023		<input type="checkbox"/>	<input type="checkbox"/>
			SW6020 (CAM 17)			<input type="checkbox"/>	<input type="checkbox"/>	<input type="checkbox"/>		5 days	5/25/2023		<input type="checkbox"/>	<input type="checkbox"/>
			SW8270C (Low Level SVOCs) with GPC Cleanup			<input type="checkbox"/>	<input type="checkbox"/>	<input type="checkbox"/>		5 days	5/30/2023		<input type="checkbox"/>	<input type="checkbox"/>
			SW8260B (VOCs) (Encore)			<input type="checkbox"/>	<input type="checkbox"/>	<input type="checkbox"/>		5 days	5/25/2023		<input type="checkbox"/>	<input type="checkbox"/>
			SW8082 (PCBs Only)			<input type="checkbox"/>	<input type="checkbox"/>	<input type="checkbox"/>		5 days	5/25/2023		<input type="checkbox"/>	<input type="checkbox"/>

NOTES: * STLC and TCLP extractions require 2 days to complete; therefore, all TATs begin after the extraction is completed (i.e., One-day TAT yields results in 3 days from sample submission).

- Organic extracts are held for 40 days before disposal; Inorganic extract are held for 30 days.

- MAI assumes that all material present in the provided sampling container is considered part of the sample - MAI does not exclude any material from the sample prior to sample preparation unless requested in writing by the client.

U** = An unpreserved container was received for a method that suggests a preservation in order to extend hold time for analysis.



WORK ORDER SUMMARY

Client Name: SCA ENVIRONMENTAL, INC.

Project: K13823.02; OHA 1600 Harrison Phase II

Work Order: 2305D43

Client Contact: Tucker Kalman

QC Level: LEVEL 2

Contact's Email: tkalman@sca-enviro.com; labreports99@gmail.com

Comments:

Date Logged: 5/18/2023

WaterTrax CLIP EDF Excel EQUIS Email HardCopy ThirdParty J-flag


LabID	ClientSampID	Matrix	Test Name	Containers /Composites	Bottle & Preservative	U**	Head Space	Dry-Weight	Collection Date & Time	TAT	Test Due Date	Sediment Content	Hold	Sub Out
008A	SB4-5	Soil	Multi-Range TPH w/ S.G. Clean-Up	3	8OZ GJ, Unpres + 1-encore	<input type="checkbox"/>	<input type="checkbox"/>	<input type="checkbox"/>	5/17/2023 10:40	5 days	5/25/2023		<input type="checkbox"/>	<input type="checkbox"/>
			SW6020 (CAM 17)			<input type="checkbox"/>	<input type="checkbox"/>	<input type="checkbox"/>		5 days	5/25/2023		<input type="checkbox"/>	<input type="checkbox"/>
			SW8270C (Low Level SVOCs) with GPC Cleanup			<input type="checkbox"/>	<input type="checkbox"/>	<input type="checkbox"/>		5 days	5/30/2023		<input type="checkbox"/>	<input type="checkbox"/>
			SW8260B (VOCs) (Encore)			<input type="checkbox"/>	<input type="checkbox"/>	<input type="checkbox"/>		5 days	5/25/2023		<input type="checkbox"/>	<input type="checkbox"/>
			SW8082 (PCBs Only)			<input type="checkbox"/>	<input type="checkbox"/>	<input type="checkbox"/>		5 days	5/25/2023		<input type="checkbox"/>	<input type="checkbox"/>

NOTES: * STLC and TCLP extractions require 2 days to complete; therefore, all TATs begin after the extraction is completed (i.e., One-day TAT yields results in 3 days from sample submission).

- Organic extracts are held for 40 days before disposal; Inorganic extract are held for 30 days.

- MAI assumes that all material present in the provided sampling container is considered part of the sample - MAI does not exclude any material from the sample prior to sample preparation unless requested in writing by the client.

U** = An unpreserved container was received for a method that suggests a preservation in order to extend hold time for analysis.

 <p>McCAMPBELL ANALYTICAL, INC. 1534 Willow Pass Rd. Pittsburg, Ca. 94565-1701 Telephone: (877) 252-9262 / Fax: (925) 252-9269 www.mccampbell.com main@mccampbell.com</p>		CHAIN OF CUSTODY RECORD																														
		Turn Around Time: 1 Day Rush			2 Day Rush			3 Day Rush			STD		Quote #																			
		J-Flag / MDL		ESL		Cleanup Approved				Dry Weight		Bottle Order #																				
		Delivery Format: PDF		GeoTracker EDF		EDD		Write On (DW)		Detect Summary																						
Report To: Tucker Kalman		Bill To: SCA Environmental				Analysis Requested																										
Company: SCA Environmental		<table border="1" style="width:100%; border-collapse: collapse; font-size: 8px;"> <tr> <td style="writing-mode: vertical-rl; transform: rotate(180deg);">Multi Range as Gas, Diesel, and Motor Oil (8021/8015)</td> <td style="writing-mode: vertical-rl; transform: rotate(180deg);">BTX & TPH as Gas (8021/8015) MTBE</td> <td style="writing-mode: vertical-rl; transform: rotate(180deg);">TPH as Diesel (8015) + Motor Oil Without Silica Gel</td> <td style="writing-mode: vertical-rl; transform: rotate(180deg);">TPH as Diesel (8015) + Motor Oil With Silica Gel</td> <td style="writing-mode: vertical-rl; transform: rotate(180deg);">Total Oil & Grease (1664 / 9071) Without Silica Gel</td> <td style="writing-mode: vertical-rl; transform: rotate(180deg);">Total Petroleum Hydrocarbons - Oil & Grease (1664 / 9071) With Silica Gel</td> <td style="writing-mode: vertical-rl; transform: rotate(180deg);">Total Petroleum Hydrocarbons (418.1) With Silica Gel</td> <td style="writing-mode: vertical-rl; transform: rotate(180deg);">EPA 505/ 608 / 8081 (CI Pesticides)</td> <td style="writing-mode: vertical-rl; transform: rotate(180deg);">EPA 608 / 8082 PCB's ; Aroclors only</td> <td style="writing-mode: vertical-rl; transform: rotate(180deg);">EPA 524.2 / 624 / 8260 (VOCs)</td> <td style="writing-mode: vertical-rl; transform: rotate(180deg);">EPA 525.2 / 625 (SVOCs) <small>to meet ESLs</small></td> <td style="writing-mode: vertical-rl; transform: rotate(180deg);">EPA 8270 SIM / 8310 (PAHs / PNAs)</td> <td style="writing-mode: vertical-rl; transform: rotate(180deg);">CAM 17 Metals (200.8 (6020)*)</td> <td style="writing-mode: vertical-rl; transform: rotate(180deg);">Metals (200.8 / 6020)*</td> <td style="writing-mode: vertical-rl; transform: rotate(180deg);">Baylands Requirements</td> <td style="writing-mode: vertical-rl; transform: rotate(180deg);">Lab to filter sample for dissolved metals analysis</td> <td style="writing-mode: vertical-rl; transform: rotate(180deg);">TPH as Gas, Diesel, Motor Oil with SGCU (8015M)</td> <td style="writing-mode: vertical-rl; transform: rotate(180deg);">VOCs by EPA 8260B w Encores 5035</td> <td style="writing-mode: vertical-rl; transform: rotate(180deg);">PCBs by EPA 8082 to meet ESLs</td> </tr> </table>												Multi Range as Gas, Diesel, and Motor Oil (8021/8015)	BTX & TPH as Gas (8021/8015) MTBE	TPH as Diesel (8015) + Motor Oil Without Silica Gel	TPH as Diesel (8015) + Motor Oil With Silica Gel	Total Oil & Grease (1664 / 9071) Without Silica Gel	Total Petroleum Hydrocarbons - Oil & Grease (1664 / 9071) With Silica Gel	Total Petroleum Hydrocarbons (418.1) With Silica Gel	EPA 505/ 608 / 8081 (CI Pesticides)	EPA 608 / 8082 PCB's ; Aroclors only	EPA 524.2 / 624 / 8260 (VOCs)	EPA 525.2 / 625 (SVOCs) <small>to meet ESLs</small>	EPA 8270 SIM / 8310 (PAHs / PNAs)	CAM 17 Metals (200.8 (6020)*)	Metals (200.8 / 6020)*	Baylands Requirements	Lab to filter sample for dissolved metals analysis	TPH as Gas, Diesel, Motor Oil with SGCU (8015M)	VOCs by EPA 8260B w Encores 5035	PCBs by EPA 8082 to meet ESLs
Multi Range as Gas, Diesel, and Motor Oil (8021/8015)	BTX & TPH as Gas (8021/8015) MTBE													TPH as Diesel (8015) + Motor Oil Without Silica Gel	TPH as Diesel (8015) + Motor Oil With Silica Gel	Total Oil & Grease (1664 / 9071) Without Silica Gel	Total Petroleum Hydrocarbons - Oil & Grease (1664 / 9071) With Silica Gel	Total Petroleum Hydrocarbons (418.1) With Silica Gel	EPA 505/ 608 / 8081 (CI Pesticides)	EPA 608 / 8082 PCB's ; Aroclors only	EPA 524.2 / 624 / 8260 (VOCs)	EPA 525.2 / 625 (SVOCs) <small>to meet ESLs</small>	EPA 8270 SIM / 8310 (PAHs / PNAs)	CAM 17 Metals (200.8 (6020)*)	Metals (200.8 / 6020)*	Baylands Requirements	Lab to filter sample for dissolved metals analysis	TPH as Gas, Diesel, Motor Oil with SGCU (8015M)	VOCs by EPA 8260B w Encores 5035	PCBs by EPA 8082 to meet ESLs		
Address: 320 Justin Drive, SF, CA 94112														rkau@sca-enviro.com, mfelix@sca-enviro.com																		
Email: tkalman@sca-enviro.com, labreports99@gmail.com														Tele: 415-272-7756																		
Project Name: OHA 1600 Harrison Phase II														Project #: K13823.02																		
Project Location: 1600 Harrison St, Oakland		PO #																														
Sampler Signature: <i>RR</i>																																
SAMPLE ID Location / Field Point		Sampling Date Time		#Containers	Matrix	Preservative																										
SB1-1		05/17/23 9:10		3	S	7																										
SB1-5		05/17/23 9:20		3	S	7																										
SB2-1		05/17/23 9:40		3	S	7																										
SB2-5		05/17/23 10:00		3	S	7																										
SB3-1		05/17/23 10:55		3	S	7																										
SB3-5		05/17/23 11:00		3	S	7																										
SB4-1		05/17/23 10:30		3	S	7																										
SB4-5		05/17/23 10:40		3	S	7																										

MAI clients MUST disclose any dangerous chemicals known to be present in their submitted samples in concentrations that may cause immediate harm or serious future health endangerment as a result of brief, gloved, open air, sample handling by MAI staff. Non-disclosure incurs an immediate \$250 surcharge and the client is subject to full legal liability for harm suffered. Thank you for your understanding and for allowing us to work safely.

* If metals are requested for water samples and the water type (Matrix) is not specified on the chain of custody, MAI will default to metals by E200.8.						Comments / Instructions											
Please provide an adequate volume of sample. If the volume is not sufficient for a MS/MSD a LCS/LCSD will be prepared in its place and noted in the report.																	
Relinquished By / Company Name			Date	Time	Received By / Company Name							Date	Time				
<i>RR / SCA</i>			<i>5/17</i>	<i>1 PM</i>	<i>MAI/MAI</i>			<i>5/18/23</i>	<i>1240</i>								
<i>MAI</i>			<i>5/18/23</i>	<i>1:30</i>	<i>Justin Galligan</i>			<i>5/18/23</i>	<i>1:30</i>								

Matrix Code: DW=Drinking Water, GW=Ground Water, WW=Waste Water, SW=Seawater, S=Soil, SL=Sludge, A=Air, WP=Wipe, O=Other
 Preservative Code: 1=4°C 2=HCl 3=H₂SO₄ 4=HNO₃ 5=NaOH 6=ZnOAc/NaOH 7=None

Temp 2.2 °C Initials Yg
met



Sample Receipt Checklist

Client Name: SCA Environmental, Inc.
 Project: K13823.02; OHA 1600 Harrison Phase II
 WorkOrder No: 2305D43 Matrix: Soil
 Carrier: Antonio Mason (MAI Courier)

Date and Time Received: 5/18/2023 15:30
 Date Logged: 5/18/2023
 Received by: Yvette Gallegos
 Logged by: Yvette Gallegos

Chain of Custody (COC) Information

Chain of custody present?	Yes <input checked="" type="checkbox"/>	No <input type="checkbox"/>	
Chain of custody signed when relinquished and received?	Yes <input checked="" type="checkbox"/>	No <input type="checkbox"/>	
Chain of custody agrees with sample labels?	Yes <input checked="" type="checkbox"/>	No <input type="checkbox"/>	
Sample IDs noted by Client on COC?	Yes <input checked="" type="checkbox"/>	No <input type="checkbox"/>	
Date and Time of collection noted by Client on COC?	Yes <input checked="" type="checkbox"/>	No <input type="checkbox"/>	
Sampler's name noted on COC?	Yes <input checked="" type="checkbox"/>	No <input type="checkbox"/>	
COC agrees with Quote?	Yes <input type="checkbox"/>	No <input type="checkbox"/>	NA <input checked="" type="checkbox"/>

Sample Receipt Information

Custody seals intact on shipping container/cooler?	Yes <input type="checkbox"/>	No <input type="checkbox"/>	NA <input checked="" type="checkbox"/>
Custody seals intact on sample bottles?	Yes <input type="checkbox"/>	No <input type="checkbox"/>	NA <input checked="" type="checkbox"/>
Shipping container/cooler in good condition?	Yes <input checked="" type="checkbox"/>	No <input type="checkbox"/>	
Samples in proper containers/bottles?	Yes <input checked="" type="checkbox"/>	No <input type="checkbox"/>	
Sample containers intact?	Yes <input checked="" type="checkbox"/>	No <input type="checkbox"/>	
Sufficient sample volume for indicated test?	Yes <input checked="" type="checkbox"/>	No <input type="checkbox"/>	

Sample Preservation and Hold Time (HT) Information

All samples received within holding time?	Yes <input checked="" type="checkbox"/>	No <input type="checkbox"/>	NA <input type="checkbox"/>
Samples Received on Ice?	Yes <input checked="" type="checkbox"/>	No <input type="checkbox"/>	

(Ice Type: WET ICE)

Sample/Temp Blank temperature	Temp: 2.2°C		NA <input type="checkbox"/>
ZHS conditional analyses: VOA meets zero headspace requirement (VOCs, TPHg/BTEX, RSK)?	Yes <input type="checkbox"/>	No <input type="checkbox"/>	NA <input checked="" type="checkbox"/>
Sample labels checked for correct preservation?	Yes <input checked="" type="checkbox"/>	No <input type="checkbox"/>	
pH acceptable upon receipt (Metal: <2; Nitrate 353.2/4500NO3: <2; 522: <4; 218.7: >8)?	Yes <input type="checkbox"/>	No <input type="checkbox"/>	NA <input checked="" type="checkbox"/>

UCMR Samples:

pH tested and acceptable upon receipt (200.7: ≤2; 533: 6 - 8; 537.1: 6 - 8)?	Yes <input type="checkbox"/>	No <input type="checkbox"/>	NA <input checked="" type="checkbox"/>
Free Chlorine tested and acceptable upon receipt (<0.1mg/L) [not applicable to 200.7]?	Yes <input type="checkbox"/>	No <input type="checkbox"/>	NA <input checked="" type="checkbox"/>

 Comments:

Memorandum

To: All MAI Clients
From: Theresa Johnson, Director of QAQC & Safety
Date: May 9, 2023
Subject: CA ELAP – Changed FOAs for Method Update Rule 2021

This memo is to inform all McC Campbell Analytical clients that CA ELAP released the new Fields of Accreditation for laboratories to comply with in order to maintain compliance with specific methods. The memo from the State Waterboard is below for your reference.

The link to the 2021 MUR webpage: https://www.waterboards.ca.gov/drinking_water/certlic/labs/mur.html

From: California Water Boards <public@info.waterboards.ca.gov>
Sent: Wednesday, March 29, 2023 1:01 PM
To: Theresa Johnson
Subject: ELAP Updates FOA Tables to include 2021 Methods Update Rule (MUR) Changes

Attention Wastewater and Ambient Water Laboratories!

The Environmental Laboratory Accreditation Program has updated its Field of Accreditation (FOA) Tables to include to include 2021 Methods Update Rule (MUR) changes at the request of the State Water Board and promulgation by the US EPA. This extensive update impacts all wastewater and ambient water FOA Tables and includes both newly approved Alternative Test Procedure methods as well as updates to the method versions. ELAP has created a new [2021 Method Update Rule webpage](#) which contains guidance documents, implementation assistance, and instructions on how to apply for and receive an updated certificate. One highly requested guidance document is a [2021 MUR Changelog](#) which identifies every analytical method and versions that are added or replaced by a newer version.

This webpage, as well as ELAP policy and guidance materials, were developed with input from several members of the laboratory community. ELAP iterated on their questions, suggestions, and comments throughout the development process, with community members providing valuable input and information. ELAP would like to thank those who participated and offered assistance.

Please visit the materials on the [2021 Method Update Rule webpage](#) for specific guidance and instructions on how your laboratory could obtain accreditation for methods specific to the Methods Update Rule.

Update your subscriptions, modify your password or email address, or stop subscriptions at any time on your [Subscriber Preferences Page](#). You will need to use your email address to log in. If you have questions or problems with the subscription service, please visit subscriberhelp.govdelivery.com.

This service provided to you at no charge by the [California Water Boards](#).

This email was sent to theresa.johnson@mcccampbell.com using govDelivery Communications Cloud on behalf of: California Water Boards · 1001 I Street · Sacramento, CA 95814



Best Regards,

Theresa Johnson
Director, QAQC & Safety



McC Campbell Analytical, Inc.

"When Quality Counts"

Analytical Report

WorkOrder: 2305D26

Report Created for: SCA Environmental, Inc.

320 Justin Drive
San Francisco, CA 94112

Project Contact: Tucker Kalman

Project P.O.:

Project: K13823.02; OHA 1600 Harrison Phase II

Project Received: 05/18/2023

Analytical Report reviewed & approved for release on 06/02/2023 by:

Christine Askari
Project Manager

The report shall not be reproduced except in full, without the written approval of the laboratory. The analytical results relate only to the items tested. Results reported conform to the most current NELAP standards, where applicable, unless otherwise stated in a case narrative.





Glossary of Terms & Qualifier Definitions

Client: SCA Environmental, Inc.

WorkOrder: 2305D26

Project: K13823.02; OHA 1600 Harrison Phase II

Glossary Abbreviation

%D	Serial Dilution Percent Difference
95% Interval	95% Confident Interval
CPT	Consumer Product Testing not NELAP Accredited
DF	Dilution Factor
DI WET	(DISTLC) Waste Extraction Test using DI water
DISS	Dissolved (direct analysis of 0.45 µm filtered and acidified water sample)
DLT	Dilution Test (Serial Dilution)
DUP	Duplicate
EDL	Estimated Detection Limit
ERS	External reference sample. Second source calibration verification.
ITEF	International Toxicity Equivalence Factor
LCS	Laboratory Control Sample
LQL	Lowest Quantitation Level
MB	Method Blank
MB % Rec	% Recovery of Surrogate in Method Blank, if applicable
MDL	Method Detection Limit ¹
ML	Minimum Level of Quantitation
MS	Matrix Spike
MSD	Matrix Spike Duplicate
NA	Not Applicable
ND	Not detected at or above the indicated MDL or RL
NR	Data Not Reported due to matrix interference or insufficient sample amount.
PDS	Post Digestion Spike
PDSD	Post Digestion Spike Duplicate
PF	Prep Factor
RD	Relative Difference
RL	Reporting limit ²
RPD	Relative Percent Difference
RRT	Relative Retention Time
RSD	Relative Standard Deviation
SPK Val	Spike Value
SPKRef Val	Spike Reference Value
SPLP	Synthetic Precipitation Leachate Procedure
ST	Sorbent Tube
TCLP	Toxicity Characteristic Leachate Procedure

¹ MDL is the minimum measured concentration of a substance that can be reported with 99% confidence that the measured concentration is distinguishable from method blank results. Definition and Procedure for the Determination of the Method Detection Limit, Revision 2, 40CFR, Part 136, Appendix B, EPA 821-R-16-006, December 2016.

² RL is the lowest level that can be reliably determined within specified limits of precision and accuracy during routine laboratory operating conditions. (The RL cannot be lower than the lowest calibration standard used in the initial calibration of the instrument and must be greater than the MDL.)



Glossary of Terms & Qualifier Definitions

Client: SCA Environmental, Inc.

WorkOrder: 2305D26

Project: K13823.02; OHA 1600 Harrison Phase II

TEQ Toxicity Equivalents

TZA TimeZone Net Adjustment for sample collected outside of MAI's UTC.

WET (STLC) Waste Extraction Test (Soluble Threshold Limit Concentration)

Analytical Qualifiers

J Result is less than the RL/ML but greater than the MDL. The reported concentration is an estimated value.

S Surrogate recovery outside accepted recovery limits.

c2 Surrogate recovery outside of the control limits due to suspected matrix interference.

Quality Control Qualifiers

F2 LCS/LCSD recovery and/or RPD/RSD is out of acceptance criteria.

F7 The LCS/LCSD recovery is above the upper control limit. The target analyte(s) were Not Detected (ND); therefore, the data is reportable.



Case Narrative

Client: SCA Environmental, Inc.
Project: K13823.02; OHA 1600 Harrison Phase II

Work Order: 2305D26
June 02, 2023

TO-15 ANALYSIS

All summa canisters are EVACUATED 5 days after the reporting of the results. Please call or email if a longer retention time is required.



Summary of Sample Pressure Report

Lab ID	Canister ID	Lab Prep Vacuum (psia)	Field Initial Vacuum (inHg)	Field Final Vacuum (inHg)	Lab Received Vacuum (psia)	Lab Received Vacuum (inHg)	Lab Final Vacuum / Pressure (psia)
2305D26-001A	1215-2548	0.2	-30	-4	13.23	-2.99	26.49
2305D26-002A	1950-2581	0.22	-30	-4	12.99	-3.48	25.98
2305D26-003A	6407-794	0.25	-30	-4	13.56	-2.32	27.13
2305D26-004A	2020-2647	12.06	N/A	N/A	12.13	-5.23	24.37



Analytical Report

Client: SCA Environmental, Inc.
Date Received: 05/18/2023 15:30
Date Prepared: 05/22/2023
Project: K13823.02; OHA 1600 Harrison Phase II

WorkOrder: 2305D26
Extraction Method: ASTM D 1946-90
Analytical Method: ASTM D 1946-90
Unit: %

Helium

Client ID	Lab ID	Matrix	Date Collected	Instrument	Batch ID
SV1-051623	2305D26-001A	SoilGas	05/16/2023 11:28	GC26 0522230304.D	270276

Initial Pressure (psia)	Final Pressure (psia)	Analyst(s)
13.23	26.49	JEM

Analytes	Result	MDL	RL	DF	Date Analyzed
Helium	0.13	0.050	0.050	1	05/22/2023 15:39

SV2-051623	2305D26-002A	SoilGas	05/16/2023 11:46	GC26 0522230305.D	270276
------------	--------------	---------	------------------	-------------------	--------

Initial Pressure (psia)	Final Pressure (psia)	Analyst(s)
12.99	25.98	JEM

Analytes	Result	MDL	RL	DF	Date Analyzed
Helium	ND	0.050	0.050	1	05/22/2023 15:52

SV1-DUP-051623	2305D26-003A	SoilGas	05/16/2023 11:28	GC26 0522230316.D	270276
----------------	--------------	---------	------------------	-------------------	--------

Initial Pressure (psia)	Final Pressure (psia)	Analyst(s)
13.56	27.13	JEM

Analytes	Result	MDL	RL	DF	Date Analyzed
Helium	0.12	0.050	0.050	1	05/22/2023 18:14



Analytical Report

Client: SCA Environmental, Inc.
Date Received: 05/18/2023 15:30
Date Prepared: 05/22/2023
Project: K13823.02; OHA 1600 Harrison Phase II

WorkOrder: 2305D26
Extraction Method: ASTM D 1946-90
Analytical Method: ASTM D 1946-90
Unit: %

Helium

Client ID	Lab ID	Matrix	Date Collected	Instrument	Batch ID
TRIP BLANK	2305D26-004A	SoilGas	05/16/2023	GC26 0522230317.D	270276

Initial Pressure (psia)	Final Pressure (psia)	Analyst(s)
12.13	24.37	JEM

Analytes	Result	MDL	RL	DF	Date Analyzed
Helium	ND	0.050	0.050	1	05/22/2023 18:27



Analytical Report

Client: SCA Environmental, Inc.
Date Received: 05/18/2023 15:30
Date Prepared: 05/26/2023
Project: K13823.02; OHA 1600 Harrison Phase II

WorkOrder: 2305D26
Extraction Method: TO15
Analytical Method: TO15
Unit: µg/m³

Volatile Organic Compounds

Client ID	Lab ID	Matrix	Date Collected	Instrument	Batch ID
SV1-051623	2305D26-001A	SoilGas	05/16/2023 11:28	GC24 05252320.D	270486

Initial Pressure (psia)	Final Pressure (psia)	Analyst(s)
13.23	26.49	MBE

Analytes	Result	Qualifiers	MDL	RL	DF	Date Analyzed
Acetone	1700		17	240	4	05/26/2023 03:16
Acrolein	ND		4.4	23	4	05/26/2023 03:16
Acrylonitrile	ND		2.6	4.4	4	05/26/2023 03:16
tert-Amyl methyl ether (TAME)	ND		5.2	8.4	4	05/26/2023 03:16
Benzene	4.4	J	3.2	6.4	4	05/26/2023 03:16
Benzyl chloride	ND		6.8	11	4	05/26/2023 03:16
Bromodichloromethane	ND		0.52	5.6	4	05/26/2023 03:16
Bromoform	ND		4.4	21	4	05/26/2023 03:16
Bromomethane	ND		1.6	7.6	4	05/26/2023 03:16
1,3-Butadiene	ND		3.9	4.4	4	05/26/2023 03:16
2-Butanone (MEK)	69		8.0	60	4	05/26/2023 03:16
t-Butyl alcohol (TBA)	100		7.6	64	4	05/26/2023 03:16
Carbon Disulfide	ND		4.4	6.4	4	05/26/2023 03:16
Carbon Tetrachloride	ND		0.76	5.2	4	05/26/2023 03:16
Chlorobenzene	ND		2.4	9.6	4	05/26/2023 03:16
Chloroethane	ND		1.4	5.2	4	05/26/2023 03:16
Chloroform	ND		2.3	10	4	05/26/2023 03:16
Chloromethane	ND		2.1	4.0	4	05/26/2023 03:16
Cyclohexane	33	J	6.4	72	4	05/26/2023 03:16
Dibromochloromethane	ND		4.4	18	4	05/26/2023 03:16
1,2-Dibromo-3-chloropropane	ND		0.30	0.48	4	05/26/2023 03:16
1,2-Dibromoethane (EDB)	ND		0.10	0.31	4	05/26/2023 03:16
1,2-Dichlorobenzene	ND		3.8	12	4	05/26/2023 03:16
1,3-Dichlorobenzene	ND		3.8	12	4	05/26/2023 03:16
1,4-Dichlorobenzene	ND		3.9	12	4	05/26/2023 03:16
Dichlorodifluoromethane	ND		2.2	10	4	05/26/2023 03:16
1,1-Dichloroethane	ND		2.0	8.0	4	05/26/2023 03:16
1,2-Dichloroethane (1,2-DCA)	ND		2.3	8.0	4	05/26/2023 03:16
1,1-Dichloroethene	ND		1.6	8.0	4	05/26/2023 03:16
cis-1,2-Dichloroethene	ND		1.7	8.0	4	05/26/2023 03:16
trans-1,2-Dichloroethene	ND		1.8	8.0	4	05/26/2023 03:16
1,2-Dichloropropane	ND		2.4	9.6	4	05/26/2023 03:16
cis-1,3-Dichloropropene	ND		2.8	9.2	4	05/26/2023 03:16

(Cont.)



Analytical Report

Client: SCA Environmental, Inc. **WorkOrder:** 2305D26
Date Received: 05/18/2023 15:30 **Extraction Method:** TO15
Date Prepared: 05/26/2023 **Analytical Method:** TO15
Project: K13823.02; OHA 1600 Harrison Phase II **Unit:** µg/m³

Volatile Organic Compounds

Client ID	Lab ID	Matrix	Date Collected	Instrument	Batch ID
SV1-051623	2305D26-001A	SoilGas	05/16/2023 11:28	GC24 05252320.D	270486

Initial Pressure (psia)	Final Pressure (psia)	Analyst(s)
13.23	26.49	MBE

Analytes	Result	Qualifiers	MDL	RL	DF	Date Analyzed
trans-1,3-Dichloropropene	ND		3.4	9.2	4	05/26/2023 03:16
1,2-Dichloro-1,1,2,2-tetrafluoroethane	ND		7.2	14	4	05/26/2023 03:16
Diisopropyl ether (DIPE)	ND		2.2	8.4	4	05/26/2023 03:16
1,4-Dioxane	ND		2.8	7.6	4	05/26/2023 03:16
Ethanol	450		15	380	4	05/26/2023 03:16
Ethyl acetate	ND		2.5	7.6	4	05/26/2023 03:16
Ethyl tert-butyl ether (ETBE)	ND		2.7	8.4	4	05/26/2023 03:16
Ethylbenzene	ND		2.0	8.8	4	05/26/2023 03:16
4-Ethyltoluene	ND		2.4	10	4	05/26/2023 03:16
Freon 113	ND		4.0	16	4	05/26/2023 03:16
Heptane	12	J	9.6	84	4	05/26/2023 03:16
Hexachlorobutadiene	ND		1.5	8.8	4	05/26/2023 03:16
Hexachloroethane	ND		11	20	4	05/26/2023 03:16
Hexane	10	J	8.8	72	4	05/26/2023 03:16
2-Hexanone	25		6.4	8.4	4	05/26/2023 03:16
4-Methyl-2-pentanone (MIBK)	ND		3.8	8.4	4	05/26/2023 03:16
Methyl-t-butyl ether (MTBE)	ND		1.7	7.6	4	05/26/2023 03:16
Methylene chloride	ND		3.3	35	4	05/26/2023 03:16
Methyl methacrylate	ND		2.6	8.4	4	05/26/2023 03:16
Naphthalene	44		7.6	11	4	05/26/2023 03:16
Styrene	ND		2.5	8.8	4	05/26/2023 03:16
1,1,1,2-Tetrachloroethane	ND		4.8	14	4	05/26/2023 03:16
1,1,2,2-Tetrachloroethane	ND		0.40	2.8	4	05/26/2023 03:16
Tetrachloroethene	8.5	J	4.4	14	4	05/26/2023 03:16
Tetrahydrofuran	ND		3.3	12	4	05/26/2023 03:16
Toluene	5.9	J	3.6	7.6	4	05/26/2023 03:16
1,2,4-Trichlorobenzene	ND		11	15	4	05/26/2023 03:16
1,1,1-Trichloroethane	ND		2.8	11	4	05/26/2023 03:16
1,1,2-Trichloroethane	ND		3.4	11	4	05/26/2023 03:16
Trichloroethene	ND		2.8	11	4	05/26/2023 03:16
1,2,3-Trichloropropane	ND		3.6	12	4	05/26/2023 03:16
Trichlorofluoromethane	ND		3.1	12	4	05/26/2023 03:16
1,2,4-Trimethylbenzene	74		4.8	10	4	05/26/2023 03:16

(Cont.)



Analytical Report

Client: SCA Environmental, Inc.
Date Received: 05/18/2023 15:30
Date Prepared: 05/26/2023
Project: K13823.02; OHA 1600 Harrison Phase II

WorkOrder: 2305D26
Extraction Method: TO15
Analytical Method: TO15
Unit: µg/m³

Volatile Organic Compounds

Client ID	Lab ID	Matrix	Date Collected	Instrument	Batch ID
SV1-051623	2305D26-001A	SoilGas	05/16/2023 11:28	GC24 05252320.D	270486

Initial Pressure (psia)	Final Pressure (psia)	Analyst(s)
13.23	26.49	MBE

Analytes	Result	Qualifiers	MDL	RL	DF	Date Analyzed
1,3,5-Trimethylbenzene	ND		2.9	10	4	05/26/2023 03:16
Vinyl Acetate	ND		4.4	72	4	05/26/2023 03:16
Vinyl Chloride	ND		0.56	1.0	4	05/26/2023 03:16
m,p-Xylene	6.9	J	4.4	18	4	05/26/2023 03:16
o-Xylene	4.8	J	1.6	8.8	4	05/26/2023 03:16
Xylenes, Total	12	J	NA	8.8	4	05/26/2023 03:16
Surrogates	REC (%)	Qualifiers	Limits			
1,2-DCA-d4	118		70-130			05/26/2023 03:16
Toluene-d8	101		70-130			05/26/2023 03:16
4-BFB	136	S	70-130			05/26/2023 03:16

Analytical Comments: c2



Analytical Report

Client: SCA Environmental, Inc.
Date Received: 05/18/2023 15:30
Date Prepared: 05/26/2023
Project: K13823.02; OHA 1600 Harrison Phase II

WorkOrder: 2305D26
Extraction Method: TO15
Analytical Method: TO15
Unit: µg/m³

Volatile Organic Compounds

Client ID	Lab ID	Matrix	Date Collected	Instrument	Batch ID
SV2-051623	2305D26-002A	SoilGas	05/16/2023 11:46	GC24 05252318.D	270486

Initial Pressure (psia)	Final Pressure (psia)	Analyst(s)
12.99	25.98	MBE

Analytes	Result	Qualifiers	MDL	RL	DF	Date Analyzed
Acetone	59	J	4.3	60	1	05/26/2023 01:42
Acrolein	ND		1.1	5.8	1	05/26/2023 01:42
Acrylonitrile	ND		0.66	1.1	1	05/26/2023 01:42
tert-Amyl methyl ether (TAME)	ND		1.3	2.1	1	05/26/2023 01:42
Benzene	1.1	J	0.79	1.6	1	05/26/2023 01:42
Benzyl chloride	ND		1.7	2.7	1	05/26/2023 01:42
Bromodichloromethane	ND		0.13	1.4	1	05/26/2023 01:42
Bromoform	ND		1.1	5.3	1	05/26/2023 01:42
Bromomethane	ND		0.41	1.9	1	05/26/2023 01:42
1,3-Butadiene	ND		0.98	1.1	1	05/26/2023 01:42
2-Butanone (MEK)	9.7	J	2.0	15	1	05/26/2023 01:42
t-Butyl alcohol (TBA)	ND		1.9	16	1	05/26/2023 01:42
Carbon Disulfide	ND		1.1	1.6	1	05/26/2023 01:42
Carbon Tetrachloride	ND		0.19	1.3	1	05/26/2023 01:42
Chlorobenzene	ND		0.59	2.4	1	05/26/2023 01:42
Chloroethane	ND		0.35	1.3	1	05/26/2023 01:42
Chloroform	ND		0.58	2.5	1	05/26/2023 01:42
Chloromethane	ND		0.52	1.0	1	05/26/2023 01:42
Cyclohexane	2.7	J	1.6	18	1	05/26/2023 01:42
Dibromochloromethane	ND		1.1	4.4	1	05/26/2023 01:42
1,2-Dibromo-3-chloropropane	ND		0.074	0.12	1	05/26/2023 01:42
1,2-Dibromoethane (EDB)	ND		0.025	0.078	1	05/26/2023 01:42
1,2-Dichlorobenzene	ND		0.95	3.0	1	05/26/2023 01:42
1,3-Dichlorobenzene	ND		0.94	3.0	1	05/26/2023 01:42
1,4-Dichlorobenzene	ND		0.97	3.0	1	05/26/2023 01:42
Dichlorodifluoromethane	2.1	J	0.56	2.5	1	05/26/2023 01:42
1,1-Dichloroethane	ND		0.50	2.0	1	05/26/2023 01:42
1,2-Dichloroethane (1,2-DCA)	ND		0.58	2.0	1	05/26/2023 01:42
1,1-Dichloroethene	ND		0.40	2.0	1	05/26/2023 01:42
cis-1,2-Dichloroethene	ND		0.43	2.0	1	05/26/2023 01:42
trans-1,2-Dichloroethene	ND		0.45	2.0	1	05/26/2023 01:42
1,2-Dichloropropane	ND		0.59	2.4	1	05/26/2023 01:42
cis-1,3-Dichloropropene	ND		0.71	2.3	1	05/26/2023 01:42

(Cont.)



Analytical Report

Client: SCA Environmental, Inc.
Date Received: 05/18/2023 15:30
Date Prepared: 05/26/2023
Project: K13823.02; OHA 1600 Harrison Phase II

WorkOrder: 2305D26
Extraction Method: TO15
Analytical Method: TO15
Unit: µg/m³

Volatile Organic Compounds

Client ID	Lab ID	Matrix	Date Collected	Instrument	Batch ID
SV2-051623	2305D26-002A	SoilGas	05/16/2023 11:46	GC24 05252318.D	270486

Initial Pressure (psia)	Final Pressure (psia)	Analyst(s)
12.99	25.98	MBE

Analytes	Result	Qualifiers	MDL	RL	DF	Date Analyzed
trans-1,3-Dichloropropene	ND		0.86	2.3	1	05/26/2023 01:42
1,2-Dichloro-1,1,2,2-tetrafluoroethane	ND		1.8	3.6	1	05/26/2023 01:42
Diisopropyl ether (DIPE)	ND		0.55	2.1	1	05/26/2023 01:42
1,4-Dioxane	ND		0.71	1.9	1	05/26/2023 01:42
Ethanol	140		3.8	95	1	05/26/2023 01:42
Ethyl acetate	ND		0.63	1.9	1	05/26/2023 01:42
Ethyl tert-butyl ether (ETBE)	ND		0.68	2.1	1	05/26/2023 01:42
Ethylbenzene	ND		0.51	2.2	1	05/26/2023 01:42
4-Ethyltoluene	ND		0.61	2.5	1	05/26/2023 01:42
Freon 113	ND		1.0	3.9	1	05/26/2023 01:42
Heptane	ND		2.4	21	1	05/26/2023 01:42
Hexachlorobutadiene	ND		0.38	2.2	1	05/26/2023 01:42
Hexachloroethane	ND		2.7	4.9	1	05/26/2023 01:42
Hexane	ND		2.2	18	1	05/26/2023 01:42
2-Hexanone	ND		1.6	2.1	1	05/26/2023 01:42
4-Methyl-2-pentanone (MIBK)	ND		0.94	2.1	1	05/26/2023 01:42
Methyl-t-butyl ether (MTBE)	ND		0.43	1.9	1	05/26/2023 01:42
Methylene chloride	ND		0.82	8.8	1	05/26/2023 01:42
Methyl methacrylate	ND		0.65	2.1	1	05/26/2023 01:42
Naphthalene	ND		1.9	2.7	1	05/26/2023 01:42
Styrene	ND		0.62	2.2	1	05/26/2023 01:42
1,1,1,2-Tetrachloroethane	ND		1.2	3.5	1	05/26/2023 01:42
1,1,2,2-Tetrachloroethane	ND		0.10	0.70	1	05/26/2023 01:42
Tetrachloroethene	3.6		1.1	3.5	1	05/26/2023 01:42
Tetrahydrofuran	ND		0.82	3.0	1	05/26/2023 01:42
Toluene	1.5	J	0.89	1.9	1	05/26/2023 01:42
1,2,4-Trichlorobenzene	ND		2.7	3.8	1	05/26/2023 01:42
1,1,1-Trichloroethane	ND		0.71	2.8	1	05/26/2023 01:42
1,1,2-Trichloroethane	ND		0.85	2.8	1	05/26/2023 01:42
Trichloroethene	ND		0.69	2.8	1	05/26/2023 01:42
1,2,3-Trichloropropane	ND		0.89	3.1	1	05/26/2023 01:42
Trichlorofluoromethane	ND		0.78	2.9	1	05/26/2023 01:42
1,2,4-Trimethylbenzene	1.6	J	1.2	2.5	1	05/26/2023 01:42

(Cont.)



Analytical Report

Client: SCA Environmental, Inc.	WorkOrder: 2305D26
Date Received: 05/18/2023 15:30	Extraction Method: TO15
Date Prepared: 05/26/2023	Analytical Method: TO15
Project: K13823.02; OHA 1600 Harrison Phase II	Unit: µg/m ³

Volatile Organic Compounds

Client ID	Lab ID	Matrix	Date Collected	Instrument	Batch ID
SV2-051623	2305D26-002A	SoilGas	05/16/2023 11:46	GC24 05252318.D	270486

Initial Pressure (psia)	Final Pressure (psia)	Analyst(s)
12.99	25.98	MBE

Analytes	Result	Qualifiers	MDL	RL	DF	Date Analyzed
1,3,5-Trimethylbenzene	ND		0.73	2.5	1	05/26/2023 01:42
Vinyl Acetate	ND		1.1	18	1	05/26/2023 01:42
Vinyl Chloride	ND		0.14	0.26	1	05/26/2023 01:42
m,p-Xylene	ND		1.1	4.4	1	05/26/2023 01:42
o-Xylene	ND		0.39	2.2	1	05/26/2023 01:42
Xylenes, Total	ND		NA	2.2	1	05/26/2023 01:42
Surrogates	REC (%)			Limits		
1,2-DCA-d4	120			70-130		05/26/2023 01:42
Toluene-d8	104			70-130		05/26/2023 01:42
4-BFB	97			70-130		05/26/2023 01:42



Analytical Report

Client: SCA Environmental, Inc.
Date Received: 05/18/2023 15:30
Date Prepared: 05/26/2023
Project: K13823.02; OHA 1600 Harrison Phase II

WorkOrder: 2305D26
Extraction Method: TO15
Analytical Method: TO15
Unit: µg/m³

Volatile Organic Compounds

Client ID	Lab ID	Matrix	Date Collected	Instrument	Batch ID
SV1-DUP-051623	2305D26-003A	SoilGas	05/16/2023 11:28	GC24 05252333.D	270486

Initial Pressure (psia)	Final Pressure (psia)	Analyst(s)
13.56	27.13	MBE

Analytes	Result	Qualifiers	MDL	RL	DF	Date Analyzed
Acetone	1700		17	240	4	05/26/2023 14:53
Acrolein	ND		4.4	23	4	05/26/2023 14:53
Acrylonitrile	ND		2.6	4.4	4	05/26/2023 14:53
tert-Amyl methyl ether (TAME)	ND		5.2	8.4	4	05/26/2023 14:53
Benzene	5.3	J	3.2	6.4	4	05/26/2023 14:53
Benzyl chloride	ND		6.8	11	4	05/26/2023 14:53
Bromodichloromethane	ND		0.52	5.6	4	05/26/2023 14:53
Bromoform	ND		4.4	21	4	05/26/2023 14:53
Bromomethane	ND		1.6	7.6	4	05/26/2023 14:53
1,3-Butadiene	ND		3.9	4.4	4	05/26/2023 14:53
2-Butanone (MEK)	70		8.0	60	4	05/26/2023 14:53
t-Butyl alcohol (TBA)	110		7.6	64	4	05/26/2023 14:53
Carbon Disulfide	ND		4.4	6.4	4	05/26/2023 14:53
Carbon Tetrachloride	ND		0.76	5.2	4	05/26/2023 14:53
Chlorobenzene	3.3	J	2.4	9.6	4	05/26/2023 14:53
Chloroethane	ND		1.4	5.2	4	05/26/2023 14:53
Chloroform	ND		2.3	10	4	05/26/2023 14:53
Chloromethane	ND		2.1	4.0	4	05/26/2023 14:53
Cyclohexane	68	J	6.4	72	4	05/26/2023 14:53
Dibromochloromethane	ND		4.4	18	4	05/26/2023 14:53
1,2-Dibromo-3-chloropropane	ND		0.30	0.48	4	05/26/2023 14:53
1,2-Dibromoethane (EDB)	ND		0.10	0.31	4	05/26/2023 14:53
1,2-Dichlorobenzene	ND		3.8	12	4	05/26/2023 14:53
1,3-Dichlorobenzene	ND		3.8	12	4	05/26/2023 14:53
1,4-Dichlorobenzene	ND		3.9	12	4	05/26/2023 14:53
Dichlorodifluoromethane	ND		2.2	10	4	05/26/2023 14:53
1,1-Dichloroethane	ND		2.0	8.0	4	05/26/2023 14:53
1,2-Dichloroethane (1,2-DCA)	ND		2.3	8.0	4	05/26/2023 14:53
1,1-Dichloroethene	ND		1.6	8.0	4	05/26/2023 14:53
cis-1,2-Dichloroethene	ND		1.7	8.0	4	05/26/2023 14:53
trans-1,2-Dichloroethene	ND		1.8	8.0	4	05/26/2023 14:53
1,2-Dichloropropane	ND		2.4	9.6	4	05/26/2023 14:53
cis-1,3-Dichloropropene	ND		2.8	9.2	4	05/26/2023 14:53

(Cont.)



Analytical Report

Client: SCA Environmental, Inc.
Date Received: 05/18/2023 15:30
Date Prepared: 05/26/2023
Project: K13823.02; OHA 1600 Harrison Phase II

WorkOrder: 2305D26
Extraction Method: TO15
Analytical Method: TO15
Unit: µg/m³

Volatile Organic Compounds

Client ID	Lab ID	Matrix	Date Collected	Instrument	Batch ID
SV1-DUP-051623	2305D26-003A	SoilGas	05/16/2023 11:28	GC24 05252333.D	270486

Initial Pressure (psia)	Final Pressure (psia)	Analyst(s)
13.56	27.13	MBE

Analytes	Result	Qualifiers	MDL	RL	DF	Date Analyzed
trans-1,3-Dichloropropene	ND		3.4	9.2	4	05/26/2023 14:53
1,2-Dichloro-1,1,2,2-tetrafluoroethane	ND		7.2	14	4	05/26/2023 14:53
Diisopropyl ether (DIPE)	ND		2.2	8.4	4	05/26/2023 14:53
1,4-Dioxane	ND		2.8	7.6	4	05/26/2023 14:53
Ethanol	910		15	380	4	05/26/2023 14:53
Ethyl acetate	ND		2.5	7.6	4	05/26/2023 14:53
Ethyl tert-butyl ether (ETBE)	ND		2.7	8.4	4	05/26/2023 14:53
Ethylbenzene	ND		2.0	8.8	4	05/26/2023 14:53
4-Ethyltoluene	ND		2.4	10	4	05/26/2023 14:53
Freon 113	ND		4.0	16	4	05/26/2023 14:53
Heptane	18	J	9.6	84	4	05/26/2023 14:53
Hexachlorobutadiene	ND		1.5	8.8	4	05/26/2023 14:53
Hexachloroethane	ND		11	20	4	05/26/2023 14:53
Hexane	26	J	8.8	72	4	05/26/2023 14:53
2-Hexanone	25		6.4	8.4	4	05/26/2023 14:53
4-Methyl-2-pentanone (MIBK)	ND		3.8	8.4	4	05/26/2023 14:53
Methyl-t-butyl ether (MTBE)	ND		1.7	7.6	4	05/26/2023 14:53
Methylene chloride	ND		3.3	35	4	05/26/2023 14:53
Methyl methacrylate	ND		2.6	8.4	4	05/26/2023 14:53
Naphthalene	41		7.6	11	4	05/26/2023 14:53
Styrene	ND		2.5	8.8	4	05/26/2023 14:53
1,1,1,2-Tetrachloroethane	ND		4.8	14	4	05/26/2023 14:53
1,1,2,2-Tetrachloroethane	ND		0.40	2.8	4	05/26/2023 14:53
Tetrachloroethene	8.8	J	4.4	14	4	05/26/2023 14:53
Tetrahydrofuran	ND		3.3	12	4	05/26/2023 14:53
Toluene	5.6	J	3.6	7.6	4	05/26/2023 14:53
1,2,4-Trichlorobenzene	ND		11	15	4	05/26/2023 14:53
1,1,1-Trichloroethane	ND		2.8	11	4	05/26/2023 14:53
1,1,2-Trichloroethane	ND		3.4	11	4	05/26/2023 14:53
Trichloroethene	ND		2.8	11	4	05/26/2023 14:53
1,2,3-Trichloropropane	ND		3.6	12	4	05/26/2023 14:53
Trichlorofluoromethane	ND		3.1	12	4	05/26/2023 14:53
1,2,4-Trimethylbenzene	69		4.8	10	4	05/26/2023 14:53

(Cont.)



Analytical Report

Client: SCA Environmental, Inc.	WorkOrder: 2305D26
Date Received: 05/18/2023 15:30	Extraction Method: TO15
Date Prepared: 05/26/2023	Analytical Method: TO15
Project: K13823.02; OHA 1600 Harrison Phase II	Unit: µg/m ³

Volatile Organic Compounds

Client ID	Lab ID	Matrix	Date Collected	Instrument	Batch ID
SV1-DUP-051623	2305D26-003A	SoilGas	05/16/2023 11:28	GC24 05252333.D	270486

Initial Pressure (psia)	Final Pressure (psia)	Analyst(s)
13.56	27.13	MBE

Analytes	Result	Qualifiers	MDL	RL	DF	Date Analyzed
1,3,5-Trimethylbenzene	ND		2.9	10	4	05/26/2023 14:53
Vinyl Acetate	ND		4.4	72	4	05/26/2023 14:53
Vinyl Chloride	ND		0.56	1.0	4	05/26/2023 14:53
m,p-Xylene	7.3	J	4.4	18	4	05/26/2023 14:53
o-Xylene	5.3	J	1.6	8.8	4	05/26/2023 14:53
Xylenes, Total	13	J	NA	8.8	4	05/26/2023 14:53
Surrogates	REC (%)	Qualifiers	Limits			
1,2-DCA-d4	122		70-130			05/26/2023 14:53
Toluene-d8	102		70-130			05/26/2023 14:53
4-BFB	132	S	70-130			05/26/2023 14:53

Analytical Comments: c2



Analytical Report

Client: SCA Environmental, Inc.
Date Received: 05/18/2023 15:30
Date Prepared: 05/26/2023
Project: K13823.02; OHA 1600 Harrison Phase II

WorkOrder: 2305D26
Extraction Method: TO15
Analytical Method: TO15
Unit: µg/m³

Volatile Organic Compounds

Client ID	Lab ID	Matrix	Date Collected	Instrument	Batch ID
TRIP BLANK	2305D26-004A	SoilGas	05/16/2023	GC24 05252319.D	270486

Initial Pressure (psia)	Final Pressure (psia)	Analyst(s)
12.13	24.37	MBE

Analytes	Result	Qualifiers	MDL	RL	DF	Date Analyzed
Acetone	5.2	J	4.3	60	1	05/26/2023 02:27
Acrolein	ND		1.1	5.8	1	05/26/2023 02:27
Acrylonitrile	ND		0.66	1.1	1	05/26/2023 02:27
tert-Amyl methyl ether (TAME)	ND		1.3	2.1	1	05/26/2023 02:27
Benzene	ND		0.79	1.6	1	05/26/2023 02:27
Benzyl chloride	ND		1.7	2.7	1	05/26/2023 02:27
Bromodichloromethane	ND		0.13	1.4	1	05/26/2023 02:27
Bromoform	ND		1.1	5.3	1	05/26/2023 02:27
Bromomethane	ND		0.41	1.9	1	05/26/2023 02:27
1,3-Butadiene	ND		0.98	1.1	1	05/26/2023 02:27
2-Butanone (MEK)	ND		2.0	15	1	05/26/2023 02:27
t-Butyl alcohol (TBA)	ND		1.9	16	1	05/26/2023 02:27
Carbon Disulfide	ND		1.1	1.6	1	05/26/2023 02:27
Carbon Tetrachloride	ND		0.19	1.3	1	05/26/2023 02:27
Chlorobenzene	ND		0.59	2.4	1	05/26/2023 02:27
Chloroethane	ND		0.35	1.3	1	05/26/2023 02:27
Chloroform	ND		0.58	2.5	1	05/26/2023 02:27
Chloromethane	ND		0.52	1.0	1	05/26/2023 02:27
Cyclohexane	ND		1.6	18	1	05/26/2023 02:27
Dibromochloromethane	ND		1.1	4.4	1	05/26/2023 02:27
1,2-Dibromo-3-chloropropane	ND		0.074	0.12	1	05/26/2023 02:27
1,2-Dibromoethane (EDB)	ND		0.025	0.078	1	05/26/2023 02:27
1,2-Dichlorobenzene	ND		0.95	3.0	1	05/26/2023 02:27
1,3-Dichlorobenzene	ND		0.94	3.0	1	05/26/2023 02:27
1,4-Dichlorobenzene	ND		0.97	3.0	1	05/26/2023 02:27
Dichlorodifluoromethane	ND		0.56	2.5	1	05/26/2023 02:27
1,1-Dichloroethane	ND		0.50	2.0	1	05/26/2023 02:27
1,2-Dichloroethane (1,2-DCA)	ND		0.58	2.0	1	05/26/2023 02:27
1,1-Dichloroethene	ND		0.40	2.0	1	05/26/2023 02:27
cis-1,2-Dichloroethene	ND		0.43	2.0	1	05/26/2023 02:27
trans-1,2-Dichloroethene	ND		0.45	2.0	1	05/26/2023 02:27
1,2-Dichloropropane	ND		0.59	2.4	1	05/26/2023 02:27
cis-1,3-Dichloropropene	ND		0.71	2.3	1	05/26/2023 02:27

(Cont.)



Analytical Report

Client: SCA Environmental, Inc.
Date Received: 05/18/2023 15:30
Date Prepared: 05/26/2023
Project: K13823.02; OHA 1600 Harrison Phase II

WorkOrder: 2305D26
Extraction Method: TO15
Analytical Method: TO15
Unit: µg/m³

Volatile Organic Compounds

Client ID	Lab ID	Matrix	Date Collected	Instrument	Batch ID
TRIP BLANK	2305D26-004A	SoilGas	05/16/2023	GC24 05252319.D	270486

Initial Pressure (psia)	Final Pressure (psia)	Analyst(s)
12.13	24.37	MBE

Analytes	Result	Qualifiers	MDL	RL	DF	Date Analyzed
trans-1,3-Dichloropropene	ND		0.86	2.3	1	05/26/2023 02:27
1,2-Dichloro-1,1,2,2-tetrafluoroethane	ND		1.8	3.6	1	05/26/2023 02:27
Diisopropyl ether (DIPE)	ND		0.55	2.1	1	05/26/2023 02:27
1,4-Dioxane	ND		0.71	1.9	1	05/26/2023 02:27
Ethanol	7.5	J	3.8	95	1	05/26/2023 02:27
Ethyl acetate	ND		0.63	1.9	1	05/26/2023 02:27
Ethyl tert-butyl ether (ETBE)	ND		0.68	2.1	1	05/26/2023 02:27
Ethylbenzene	ND		0.51	2.2	1	05/26/2023 02:27
4-Ethyltoluene	ND		0.61	2.5	1	05/26/2023 02:27
Freon 113	ND		1.0	3.9	1	05/26/2023 02:27
Heptane	ND		2.4	21	1	05/26/2023 02:27
Hexachlorobutadiene	ND		0.38	2.2	1	05/26/2023 02:27
Hexachloroethane	ND		2.7	4.9	1	05/26/2023 02:27
Hexane	ND		2.2	18	1	05/26/2023 02:27
2-Hexanone	ND		1.6	2.1	1	05/26/2023 02:27
4-Methyl-2-pentanone (MIBK)	ND		0.94	2.1	1	05/26/2023 02:27
Methyl-t-butyl ether (MTBE)	ND		0.43	1.9	1	05/26/2023 02:27
Methylene chloride	ND		0.82	8.8	1	05/26/2023 02:27
Methyl methacrylate	ND		0.65	2.1	1	05/26/2023 02:27
Naphthalene	ND		1.9	2.7	1	05/26/2023 02:27
Styrene	ND		0.62	2.2	1	05/26/2023 02:27
1,1,1,2-Tetrachloroethane	ND		1.2	3.5	1	05/26/2023 02:27
1,1,2,2-Tetrachloroethane	ND		0.10	0.70	1	05/26/2023 02:27
Tetrachloroethene	ND		1.1	3.5	1	05/26/2023 02:27
Tetrahydrofuran	ND		0.82	3.0	1	05/26/2023 02:27
Toluene	ND		0.89	1.9	1	05/26/2023 02:27
1,2,4-Trichlorobenzene	ND		2.7	3.8	1	05/26/2023 02:27
1,1,1-Trichloroethane	ND		0.71	2.8	1	05/26/2023 02:27
1,1,2-Trichloroethane	ND		0.85	2.8	1	05/26/2023 02:27
Trichloroethene	ND		0.69	2.8	1	05/26/2023 02:27
1,2,3-Trichloropropane	ND		0.89	3.1	1	05/26/2023 02:27
Trichlorofluoromethane	ND		0.78	2.9	1	05/26/2023 02:27
1,2,4-Trimethylbenzene	ND		1.2	2.5	1	05/26/2023 02:27

(Cont.)



Analytical Report

Client: SCA Environmental, Inc.	WorkOrder: 2305D26
Date Received: 05/18/2023 15:30	Extraction Method: TO15
Date Prepared: 05/26/2023	Analytical Method: TO15
Project: K13823.02; OHA 1600 Harrison Phase II	Unit: µg/m ³

Volatile Organic Compounds

Client ID	Lab ID	Matrix	Date Collected	Instrument	Batch ID
TRIP BLANK	2305D26-004A	SoilGas	05/16/2023	GC24 05252319.D	270486

Initial Pressure (psia)	Final Pressure (psia)	Analyst(s)
12.13	24.37	MBE

Analytes	Result	Qualifiers	MDL	RL	DF	Date Analyzed
1,3,5-Trimethylbenzene	ND		0.73	2.5	1	05/26/2023 02:27
Vinyl Acetate	ND		1.1	18	1	05/26/2023 02:27
Vinyl Chloride	ND		0.14	0.26	1	05/26/2023 02:27
m,p-Xylene	ND		1.1	4.4	1	05/26/2023 02:27
o-Xylene	ND		0.39	2.2	1	05/26/2023 02:27
Xylenes, Total	ND		NA	2.2	1	05/26/2023 02:27
Surrogates	REC (%)			Limits		
1,2-DCA-d4	122			70-130		05/26/2023 02:27
Toluene-d8	104			70-130		05/26/2023 02:27
4-BFB	93			70-130		05/26/2023 02:27



Quality Control Report

Client: SCA Environmental, Inc.	WorkOrder: 2305D26
Date Prepared: 05/22/2023	BatchID: 270276
Date Analyzed: 05/22/2023	Extraction Method: ASTM D 1946-90
Instrument: GC26	Analytical Method: ASTM D 1946-90
Matrix: Soilgas	Unit: %
Project: K13823.02; OHA 1600 Harrison Phase II	Sample ID: MB/LCS/LCSD-270276

QC Summary Report for ASTM D1946-90

Analyte	MB Result	MDL	RL			
Helium	ND	0.050	0.050	-	-	-

Analyte	LCS Result	LCSD Result	SPK Val	LCS %REC	LCSD %REC	LCS/LCSD Limits	RPD	RPD Limit
Helium	0.24	0.24	0.20	120	121	60-140	0.579	20



Quality Control Report

Client: SCA Environmental, Inc.	WorkOrder: 2305D26
Date Prepared: 05/25/2023	BatchID: 270486
Date Analyzed: 05/25/2023	Extraction Method: TO15
Instrument: GC24	Analytical Method: TO15
Matrix: SoilGas	Unit: µg/m ³
Project: K13823.02; OHA 1600 Harrison Phase II	Sample ID: MB/LCS/LCSD-270486

QC Summary Report for TO15

Analyte	MB Result	MDL	RL	SPK Val	MB SS %REC	MB SS Limits
Acetone	ND	4.3	60	-	-	-
Acrolein	ND	1.1	5.8	-	-	-
Acrylonitrile	ND	0.66	1.1	-	-	-
tert-Amyl methyl ether (TAME)	ND	1.3	2.1	-	-	-
Benzene	ND	0.79	1.6	-	-	-
Benzyl chloride	ND	1.7	2.7	-	-	-
Bromodichloromethane	ND	0.13	1.4	-	-	-
Bromoform	ND	1.1	5.3	-	-	-
Bromomethane	ND	0.41	1.9	-	-	-
1,3-Butadiene	ND	0.98	1.1	-	-	-
2-Butanone (MEK)	ND	2.0	15	-	-	-
t-Butyl alcohol (TBA)	ND	1.9	16	-	-	-
Carbon Disulfide	ND	1.1	1.6	-	-	-
Carbon Tetrachloride	ND	0.19	1.3	-	-	-
Chlorobenzene	ND	0.59	2.4	-	-	-
Chloroethane	ND	0.35	1.3	-	-	-
Chloroform	ND	0.58	2.5	-	-	-
Chloromethane	ND	0.52	1.0	-	-	-
Cyclohexane	ND	1.6	18	-	-	-
Dibromochloromethane	ND	1.1	4.4	-	-	-
1,2-Dibromo-3-chloropropane	ND	0.074	0.12	-	-	-
1,2-Dibromoethane (EDB)	ND	0.025	0.078	-	-	-
1,2-Dichlorobenzene	ND	0.95	3.0	-	-	-
1,3-Dichlorobenzene	ND	0.94	3.0	-	-	-
1,4-Dichlorobenzene	ND	0.97	3.0	-	-	-
Dichlorodifluoromethane	ND	0.56	2.5	-	-	-
1,1-Dichloroethane	ND	0.50	2.0	-	-	-
1,2-Dichloroethane (1,2-DCA)	ND	0.58	2.0	-	-	-
1,1-Dichloroethene	ND	0.40	2.0	-	-	-
cis-1,2-Dichloroethene	ND	0.43	2.0	-	-	-
trans-1,2-Dichloroethene	ND	0.45	2.0	-	-	-
1,2-Dichloropropane	ND	0.59	2.4	-	-	-
cis-1,3-Dichloropropene	ND	0.71	2.3	-	-	-
trans-1,3-Dichloropropene	ND	0.86	2.3	-	-	-
1,2-Dichloro-1,1,2,2-tetrafluoroethane	ND	1.8	3.6	-	-	-
Diisopropyl ether (DIPE)	ND	0.55	2.1	-	-	-
1,4-Dioxane	ND	0.71	1.9	-	-	-
Ethanol	ND	3.8	95	-	-	-

(Cont.)



Quality Control Report

Client: SCA Environmental, Inc.	WorkOrder: 2305D26
Date Prepared: 05/25/2023	BatchID: 270486
Date Analyzed: 05/25/2023	Extraction Method: TO15
Instrument: GC24	Analytical Method: TO15
Matrix: SoilGas	Unit: µg/m ³
Project: K13823.02; OHA 1600 Harrison Phase II	Sample ID: MB/LCS/LCSD-270486

QC Summary Report for TO15

Analyte	MB Result	MDL	RL	SPK Val	MB SS %REC	MB SS Limits
Ethyl acetate	ND	0.63	1.9	-	-	-
Ethyl tert-butyl ether (ETBE)	ND	0.68	2.1	-	-	-
Ethylbenzene	ND	0.51	2.2	-	-	-
4-Ethyltoluene	ND	0.61	2.5	-	-	-
Freon 113	ND	1.0	3.9	-	-	-
Heptane	ND	2.4	21	-	-	-
Hexachlorobutadiene	ND	0.38	2.2	-	-	-
Hexachloroethane	ND	2.7	4.9	-	-	-
Hexane	ND	2.2	18	-	-	-
2-Hexanone	ND	1.6	2.1	-	-	-
4-Methyl-2-pentanone (MIBK)	ND	0.94	2.1	-	-	-
Methyl-t-butyl ether (MTBE)	ND	0.43	1.9	-	-	-
Methylene chloride	ND	0.82	8.8	-	-	-
Methyl methacrylate	ND	0.65	2.1	-	-	-
Naphthalene	ND	1.9	2.7	-	-	-
Styrene	ND	0.62	2.2	-	-	-
1,1,1,2-Tetrachloroethane	ND	1.2	3.5	-	-	-
1,1,2,2-Tetrachloroethane	ND	0.10	0.70	-	-	-
Tetrachloroethene	ND	1.1	3.5	-	-	-
Tetrahydrofuran	ND	0.82	3.0	-	-	-
Toluene	ND	0.89	1.9	-	-	-
1,2,4-Trichlorobenzene	ND	2.7	3.8	-	-	-
1,1,1-Trichloroethane	ND	0.71	2.8	-	-	-
1,1,2-Trichloroethane	ND	0.85	2.8	-	-	-
Trichloroethene	ND	0.69	2.8	-	-	-
1,2,3-Trichloropropane	ND	0.89	3.1	-	-	-
Trichlorofluoromethane	ND	0.78	2.9	-	-	-
1,2,4-Trimethylbenzene	ND	1.2	2.5	-	-	-
1,3,5-Trimethylbenzene	ND	0.73	2.5	-	-	-
Vinyl Acetate	ND	1.1	18	-	-	-
Vinyl Chloride	ND	0.14	0.26	-	-	-
m,p-Xylene	ND	1.1	4.4	-	-	-
o-Xylene	ND	0.39	2.2	-	-	-

(Cont.)



Quality Control Report

Client: SCA Environmental, Inc.	WorkOrder: 2305D26
Date Prepared: 05/25/2023	BatchID: 270486
Date Analyzed: 05/25/2023	Extraction Method: TO15
Instrument: GC24	Analytical Method: TO15
Matrix: SoilGas	Unit: µg/m ³
Project: K13823.02; OHA 1600 Harrison Phase II	Sample ID: MB/LCS/LCSD-270486

QC Summary Report for TO15

Analyte	MB Result	MDL	RL	SPK Val	MB SS %REC	MB SS Limits
Surrogate Recovery						
1,2-DCA-d4	1200			1000	117	70-130
Toluene-d8	1100			1000	105	70-130
4-BFB	970			1000	97	70-130



Quality Control Report

Client:	SCA Environmental, Inc.	WorkOrder:	2305D26
Date Prepared:	05/25/2023	BatchID:	270486
Date Analyzed:	05/25/2023	Extraction Method:	TO15
Instrument:	GC24	Analytical Method:	TO15
Matrix:	SoilGas	Unit:	µg/m ³
Project:	K13823.02; OHA 1600 Harrison Phase II	Sample ID:	MB/LCS/LCSD-270486

QC Summary Report for TO15

Analyte	LCS Result	LCSD Result	SPK Val	LCS %REC	LCSD %REC	LCS/LCSD Limits	RPD	RPD Limit
Acetone	12	12	12	104	103	60-140	0.834	25
Acrolein	11	11	11.6	98	91	60-140	7.64	25
Acrylonitrile	8.1	9.8	11	73	89	60-140	19.4	25
tert-Amyl methyl ether (TAME)	18	18	21	84	85	60-140	0.541	25
Benzene	14	13	16	85	82	60-140	2.67	25
Benzyl chloride	19	16	26.6	72	62	60-140	15.7	25
Bromodichloromethane	36	34	35	102	98	60-140	3.08	25
Bromoform	42	41	52.6	80	79	60-140	1.95	25
Bromomethane	19	18	19.6	96	94	60-140	2.29	25
1,3-Butadiene	19	19	11	177,F7	176,F7	60-140	0.674	25
2-Butanone (MEK)	12	12	15	77	77	60-140	0.480	25
t-Butyl alcohol (TBA)	13	13	15.6	86	84	60-140	2.61	25
Carbon Disulfide	14	14	16	89	88	60-140	1.10	25
Carbon Tetrachloride	32	31	32	101	97	60-140	3.78	25
Chlorobenzene	20	20	23.6	83	84	60-140	1.77	25
Chloroethane	14	14	13.6	103	104	60-140	1.03	25
Chloroform	24	23	24.6	97	95	60-140	2.75	25
Chloromethane	12	11	10.6	114	105	60-140	8.47	25
Cyclohexane	15	15	17.6	87	87	60-140	0.401	25
Dibromochloromethane	36	36	43.6	83	84	60-140	0.282	25
1,2-Dibromo-3-chloropropane	40	39	49	81	79	60-140	2.83	25
1,2-Dibromoethane (EDB)	34	35	39	88	89	60-140	0.439	25
1,2-Dichlorobenzene	22	21	30.6	71	70	60-140	0.718	25
1,3-Dichlorobenzene	22	22	30.6	70	72	60-140	1.84	25
1,4-Dichlorobenzene	22	22	30.6	73	73	60-140	0.0999	25
Dichlorodifluoromethane	24	23	25	97	94	60-140	3.08	25
1,1-Dichloroethane	20	19	20.6	97	93	60-140	4.05	25
1,2-Dichloroethane (1,2-DCA)	21	20	20.6	101	98	60-140	2.55	25
1,1-Dichloroethene	17	16	20	84	81	60-140	3.50	25
cis-1,2-Dichloroethene	17	16	20	83	82	60-140	1.16	25
trans-1,2-Dichloroethene	17	16	20	85	80	60-140	5.48	25
1,2-Dichloropropane	22	22	23.6	94	92	60-140	2.72	25
cis-1,3-Dichloropropene	22	22	23	94	94	60-140	0.0197	25
trans-1,3-Dichloropropene	21	21	23	92	92	60-140	0.790	25
1,2-Dichloro-1,1,2,2-tetrafluoroethane	32	31	35.6	90	86	60-140	4.43	25
Diisopropyl ether (DIPE)	20	20	21	96	95	60-140	1.48	25
1,4-Dioxane	17	17	18.6	93	89	60-140	4.70	25
Ethanol	7.1	7.3	9.6	74	76	60-140	2.09	25

(Cont.)



Quality Control Report

Client:	SCA Environmental, Inc.	WorkOrder:	2305D26
Date Prepared:	05/25/2023	BatchID:	270486
Date Analyzed:	05/25/2023	Extraction Method:	TO15
Instrument:	GC24	Analytical Method:	TO15
Matrix:	SoilGas	Unit:	µg/m ³
Project:	K13823.02; OHA 1600 Harrison Phase II	Sample ID:	MB/LCS/LCSD-270486

QC Summary Report for TO15

Analyte	LCS Result	LCSD Result	SPK Val	LCS %REC	LCSD %REC	LCS/LCSD Limits	RPD	RPD Limit
Ethyl acetate	18	17	18.6	94	92	60-140	2.29	25
Ethyl tert-butyl ether (ETBE)	19	19	21	92	90	60-140	2.42	25
Ethylbenzene	19	19	22	86	85	60-140	2.28	25
4-Ethyltoluene	18	18	25	74	73	60-140	0.744	25
Freon 113	33	32	39	85	81	60-140	4.16	25
Heptane	19	19	21	91	90	60-140	0.802	25
Hexachlorobutadiene	39	39	54	73	73	60-140	0.0827	25
Hexachloroethane	42	40	49.2	86	81	60-140	6.06	25
Hexane	16	15	18	87	81	60-140	7.38	25
2-Hexanone	17	19	21	80	89	60-140	9.98	25
4-Methyl-2-pentanone (MIBK)	21	20	21	99	96	60-140	3.07	25
Methyl-t-butyl ether (MTBE)	16	16	18.6	87	84	60-140	3.89	25
Methylene chloride	13	13	17.6	76	73	60-140	3.63	25
Methyl methacrylate	18	16	20.8	87	78	60-140	10.5	25
Naphthalene	22	21	26.5	84	81	60-140	4.39	25
Styrene	16	16	21.6	75	73	60-140	2.10	25
1,1,1,2-Tetrachloroethane	32	33	35	92	94	60-140	1.30	25
1,1,2,2-Tetrachloroethane	33	33	35	96	94	60-140	1.64	25
Tetrachloroethene	23	25	34.4	68	72	60-140	5.88	25
Tetrahydrofuran	15	14	15	99	95	60-140	4.32	25
Toluene	16	15	19	85	81	60-140	4.84	25
1,2,4-Trichlorobenzene	30	30	37.6	81	79	60-140	3.08	25
1,1,1-Trichloroethane	25	24	27.6	89	87	60-140	3.08	25
1,1,2-Trichloroethane	25	26	27.6	92	92	60-140	0.493	25
Trichloroethene	23	22	27.6	82	80	60-140	1.89	25
1,2,3-Trichloropropane	27	27	30.64	88	87	60-140	1.38	25
Trichlorofluoromethane	28	26	28.6	97	90	60-140	6.80	25
1,2,4-Trimethylbenzene	16	15	25	63	62	60-140	1.97	25
1,3,5-Trimethylbenzene	16	16	25	65	63	60-140	4.18	25
Vinyl Acetate	17	17	18	93	94	60-140	0.176	25
Vinyl Chloride	18	18	13	135	136	60-140	0.740	25
m,p-Xylene	34	34	44	77	77	60-140	0.271	25
o-Xylene	18	17	22	81	79	60-140	1.96	25

(Cont.)



Quality Control Report

Client: SCA Environmental, Inc.	WorkOrder: 2305D26
Date Prepared: 05/25/2023	BatchID: 270486
Date Analyzed: 05/25/2023	Extraction Method: TO15
Instrument: GC24	Analytical Method: TO15
Matrix: SoilGas	Unit: µg/m ³
Project: K13823.02; OHA 1600 Harrison Phase II	Sample ID: MB/LCS/LCSD-270486

QC Summary Report for TO15

Analyte	LCS Result	LCSD Result	SPK Val	LCS %REC	LCSD %REC	LCS/LCSD Limits	RPD	RPD Limit
Surrogate Recovery								
1,2-DCA-d4	1200	1200	1000	119	117	70-130	1.52	25
Toluene-d8	1000	1000	1000	102	104	70-130	1.36	25
4-BFB	980	960	1000	98	96	70-130	2.00	25



1534 Willow Pass Rd
Pittsburg, CA 94565-1701
(925) 252-9262

CHAIN-OF-CUSTODY RECORD

WorkOrder: 2305D26

ClientCode: SCAF

- WaterTrax
 CLIP
 EDF
 EQulS
 Dry-Weight
 Email
 HardCopy
 ThirdParty
 J-flag
 Detection Summary
 Excel

Report to:

Tucker Kalman
SCA Environmental, Inc.
320 Justin Drive
San Francisco, CA 94112
415-882-1675 FAX: (415) 703-0701

Email: tkalman@sca-enviro.com; labreports99@g
cc/3rd Party: ; rkau@sca-enviro.com; mfelix@sca-enviro.
PO:
Project: K13823.02; OHA 1600 Harrison Phase II

Bill to:

Accounts Payable
SCA Environmental, Inc.
320 Justin Drive
San Francisco, CA 94112
labreports99@gmail.com

Requested TAT: 5 days;

Date Received: 05/18/2023

Date Logged: 05/18/2023

Lab ID	ClientSampID	Matrix	Collection Date	Hold	Requested Tests (See legend below)											
					1	2	3	4	5	6	7	8	9	10	11	12
2305D26-001	SV1-051623	SoilGas	5/16/2023 11:28	<input type="checkbox"/>	A	A	A			A						
2305D26-002	SV2-051623	SoilGas	5/16/2023 11:46	<input type="checkbox"/>	A	A		A		A						
2305D26-003	SV1-DUP-051623	SoilGas	5/16/2023 11:28	<input type="checkbox"/>	A	A		A		A						
2305D26-004	TRIP BLANK	SoilGas	5/16/2023 00:00	<input type="checkbox"/>	A	A		A		A						
2305D26-005	UNUSED SUMMA		<Not Provided>	<input type="checkbox"/>					A							

Test Legend:

1	HELIUM_LC_SOILGAS(%)	2	PRCHARGES	3	PRHELIUM SHROUD	4	M SHROUD RENTAL SUBSEQUENT S
5	PRUNUSEDSUMMA	6	TO15_Scan-SIM_SOIL(UG/M3)	7		8	
9		10		11		12	

Project Manager: Jennifer Lagerbom

Prepared by: Lilly Ortiz

The following SampIDs: 001A, 002A, 003A, 004A contain testgroup TO15He_SG(UG/M3).

Comments:

NOTE: Soil samples are discarded 60 days after receipt unless other arrangements are made (Water samples are 30 days). Hazardous samples will be returned to client or disposed of at client expense.



WORK ORDER SUMMARY

Client Name: SCA ENVIRONMENTAL, INC.

Project: K13823.02; OHA 1600 Harrison Phase II

Work Order: 2305D26

Client Contact: Tucker Kalman

QC Level: LEVEL 2

Contact's Email: tkalman@sca-enviro.com; labreports99@gmail.com

Comments

Date Logged: 5/18/2023

WaterTrax CLIP EDF Excel EQulS Email HardCopy ThirdParty J-flag


LabID	ClientSampID	Matrix	Test Name	Containers /Composites	Bottle & Preservative	U**	Head Space	Dry-Weight	Collection Date & Time	TAT	Test Due Date	Sediment Content	Hold	Sub Out
001A	SV1-051623	SoilGas	TO15 w/ Helium	1	1L Summa	<input type="checkbox"/>	<input type="checkbox"/>	<input type="checkbox"/>	5/16/2023 11:28	5 days	5/25/2023		<input type="checkbox"/>	<input type="checkbox"/>
002A	SV2-051623	SoilGas	TO15 w/ Helium	1	1L Summa	<input type="checkbox"/>	<input type="checkbox"/>	<input type="checkbox"/>	5/16/2023 11:46	5 days	5/25/2023		<input type="checkbox"/>	<input type="checkbox"/>
003A	SV1-DUP-051623	SoilGas	TO15 w/ Helium	1	1L Summa	<input type="checkbox"/>	<input type="checkbox"/>	<input type="checkbox"/>	5/16/2023 11:28	5 days	5/25/2023		<input type="checkbox"/>	<input type="checkbox"/>
004A	TRIP BLANK	SoilGas	TO15 w/ Helium	1	1L Summa	<input type="checkbox"/>	<input type="checkbox"/>	<input type="checkbox"/>	5/16/2023	5 days	5/25/2023		<input type="checkbox"/>	<input type="checkbox"/>

NOTES: * STLC and TCLP extractions require 2 days to complete; therefore, all TATs begin after the extraction is completed (i.e., One-day TAT yields results in 3 days from sample submission).

- Organic extracts are held for 40 days before disposal; Inorganic extract are held for 30 days.

- MAI assumes that all material present in the provided sampling container is considered part of the sample - MAI does not exclude any material from the sample prior to sample preparation unless requested in writing by the client.

U** = An unpreserved container was received for a method that suggests a preservation in order to extend hold time for analysis.

 McCAMPBELL ANALYTICAL, INC. 1534 Willow Pass Rd. Pittsburg, Ca. 94565-1701 Telephone: (877) 252-9262 / Fax: (925) 252-9269 www.mccampbell.com main@mccampbell.com						CHAIN OF CUSTODY RECORD											
						1 Day Rush		2 Day Rush		3 Day Rush		STD <input checked="" type="radio"/>		Quote #			
J-Flag / MDL		<input checked="" type="radio"/>		ESL		<input checked="" type="radio"/>		Bottle Order #									
Delivery Format:		PDF <input checked="" type="radio"/>		GeoTracker EDF		EDD		Detect Summary									
Report To: Tucker Kalman						Bill To: SCA Environmental						Helium Shroud SN#					
Company: SCA Environmental						Analysis Requested VOCs TO-15 (µg/m³) - See Notes VOCs TO-17 (µg/m³) - See Notes TPH(g) (µg/m³) TPH(ss) (µg/m³) LEEP: (inc. 4PCH, Formaldehyde, CO, Total VOCs) Fixed Gas (CO₂, Methane, Ethane, Ethylene, Acetylene, Propane, CO) % Fixed Gas: (O₂ or N₂) % APH: Aliphatic and/or Aromatic (circle one) µg/m³						Leak Check Default is IPA					
Email: tkalman@sca-enviro.com, labreports99@gmail.com, rkau@sca-enviro.com, mfelix@sca-enviro.com												<input checked="" type="radio"/> Helium Leak Check %					
Alt Email: Tele: 415-272-7756												IPA µg/m³					
Project Name: OHA 1600 Harrison Phase II Project#: K13823.02												1,1-difluoroethane µg/m³					
Project Location: 1600 Harrison St, Oakland PO #												Other (Specify)					
Sampler Signature: <i>RK</i>						Matrix		Field Canister (in Hg) Pressure / Vacuum									
SAMPLE ID Location / Field Point		Sampling Start		Sampling End		Canister SN#		Sample Kit / Manifold #		Soilgas	Indoor Air	Initial	Final				
		Date Time		Date Time													
SV1-051623		5/16/23 11:16		5/16/23 11:28		R1215-2548 317-774				<input checked="" type="radio"/>		-30	-4				
SV2-051623		5/16/23 11:40		5/16/23 11:46		R1950-2581 316-1373				<input checked="" type="radio"/>		-30	-4				
SV1-DUP-051623		5/16/23 11:16		5/16/23 11:28		6407-794 317-774				<input checked="" type="radio"/>		-30	-4				
TRIP BLANK		NA NA		NA NA		NA				<input checked="" type="radio"/>		NA	NA				
Air media provided for sampling by McCampbell Analytical, Inc. is subject to terms listed in the MAI General Media Agreement												Final Reporting Units					
Client will be charged \$56 for each unused Summa canister.										nL/L	ug/L	<input checked="" type="radio"/> ug/m3	uL/L				
Relinquished By / Company Name			Date		Time		Received By / Company Name			Date		Time		Comments / Instructions			
<i>RK / SCA</i>			5/17		1pm		<i>Mon/maz</i>			5/18/23		1246					
<i>Mon/maz</i>			5/18/23		1530		<i>Jelly Oats</i>			5/18/23		1530					



Sample Receipt Checklist

Client Name: SCA Environmental, Inc.
 Project: K13823.02; OHA 1600 Harrison Phase II
 WorkOrder No: 2305D26 Matrix: /SoilGas
 Carrier: Antonio Mason (MAI Courier)

Date and Time Received: 5/18/2023 15:30
 Date Logged: 5/18/2023
 Received by: Lilly Ortiz
 Logged by: Lilly Ortiz

Chain of Custody (COC) Information

Chain of custody present?	Yes <input checked="" type="checkbox"/>	No <input type="checkbox"/>	
Chain of custody signed when relinquished and received?	Yes <input checked="" type="checkbox"/>	No <input type="checkbox"/>	
Chain of custody agrees with sample labels?	Yes <input checked="" type="checkbox"/>	No <input type="checkbox"/>	
Sample IDs noted by Client on COC?	Yes <input checked="" type="checkbox"/>	No <input type="checkbox"/>	
Date and Time of collection noted by Client on COC?	Yes <input checked="" type="checkbox"/>	No <input type="checkbox"/>	
Sampler's name noted on COC?	Yes <input checked="" type="checkbox"/>	No <input type="checkbox"/>	
COC agrees with Quote?	Yes <input type="checkbox"/>	No <input type="checkbox"/>	NA <input checked="" type="checkbox"/>

Sample Receipt Information

Custody seals intact on shipping container/cooler?	Yes <input type="checkbox"/>	No <input type="checkbox"/>	NA <input checked="" type="checkbox"/>
Custody seals intact on sample bottles?	Yes <input type="checkbox"/>	No <input type="checkbox"/>	NA <input checked="" type="checkbox"/>
Shipping container/cooler in good condition?	Yes <input checked="" type="checkbox"/>	No <input type="checkbox"/>	
Samples in proper containers/bottles?	Yes <input checked="" type="checkbox"/>	No <input type="checkbox"/>	
Sample containers intact?	Yes <input checked="" type="checkbox"/>	No <input type="checkbox"/>	
Sufficient sample volume for indicated test?	Yes <input checked="" type="checkbox"/>	No <input type="checkbox"/>	

Sample Preservation and Hold Time (HT) Information

All samples received within holding time?	Yes <input checked="" type="checkbox"/>	No <input type="checkbox"/>	NA <input type="checkbox"/>
Samples Received on Ice?	Yes <input type="checkbox"/>	No <input checked="" type="checkbox"/>	
Sample/Temp Blank temperature		Temp:	NA <input checked="" type="checkbox"/>
ZHS conditional analyses: VOA meets zero headspace requirement (VOCs, TPHg/BTEX, RSK)?	Yes <input type="checkbox"/>	No <input type="checkbox"/>	NA <input checked="" type="checkbox"/>
Sample labels checked for correct preservation?	Yes <input checked="" type="checkbox"/>	No <input type="checkbox"/>	
pH acceptable upon receipt (Metal: <2; Nitrate 353.2/4500NO3: <2; 522: <4; 218.7: >8)?	Yes <input type="checkbox"/>	No <input type="checkbox"/>	NA <input checked="" type="checkbox"/>

UCMR Samples:

pH tested and acceptable upon receipt (200.7: ≤2; 533: 6 - 8; 537.1: 6 - 8)?	Yes <input type="checkbox"/>	No <input type="checkbox"/>	NA <input checked="" type="checkbox"/>
Free Chlorine tested and acceptable upon receipt (<0.1mg/L) [not applicable to 200.7]?	Yes <input type="checkbox"/>	No <input type="checkbox"/>	NA <input checked="" type="checkbox"/>

 Comments:

Memorandum

To: All MAI Clients
From: Theresa Johnson, Director of QAQC & Safety
Date: May 9, 2023
Subject: CA ELAP – Changed FOAs for Method Update Rule 2021

This memo is to inform all McCampbell Analytical clients that CA ELAP released the new Fields of Accreditation for laboratories to comply with in order to maintain compliance with specific methods. The memo from the State Waterboard is below for your reference.

The link to the 2021 MUR webpage: https://www.waterboards.ca.gov/drinking_water/certlic/labs/mur.html

From: California Water Boards <public@info.waterboards.ca.gov>
Sent: Wednesday, March 29, 2023 1:01 PM
To: Theresa Johnson
Subject: ELAP Updates FOA Tables to include 2021 Methods Update Rule (MUR) Changes

Attention Wastewater and Ambient Water Laboratories!

The Environmental Laboratory Accreditation Program has updated its Field of Accreditation (FOA) Tables to include to include 2021 Methods Update Rule (MUR) changes at the request of the State Water Board and promulgation by the US EPA. This extensive update impacts all wastewater and ambient water FOA Tables and includes both newly approved Alternative Test Procedure methods as well as updates to the method versions. ELAP has created a new [2021 Method Update Rule webpage](#) which contains guidance documents, implementation assistance, and instructions on how to apply for and receive an updated certificate. One highly requested guidance document is a [2021 MUR Changelog](#) which identifies every analytical method and versions that are added or replaced by a newer version.

This webpage, as well as ELAP policy and guidance materials, were developed with input from several members of the laboratory community. ELAP iterated on their questions, suggestions, and comments throughout the development process, with community members providing valuable input and information. ELAP would like to thank those who participated and offered assistance.

Please visit the materials on the [2021 Method Update Rule webpage](#) for specific guidance and instructions on how your laboratory could obtain accreditation for methods specific to the Methods Update Rule.

Update your subscriptions, modify your password or email address, or stop subscriptions at any time on your [Subscriber Preferences Page](#). You will need to use your email address to log in. If you have questions or problems with the subscription service, please visit subscriberhelp.govdelivery.com.

This service provided to you at no charge by the [California Water Boards](#).

This email was sent to theresa.johnson@mccampbell.com using govDelivery Communications Cloud on behalf of: California Water Boards · 1001 I Street · Sacramento, CA 95814



Best Regards,

Theresa Johnson

Theresa Johnson
Director, QAQC & Safety



McC Campbell Analytical, Inc.

"When Quality Counts"

Analytical Report

WorkOrder: 2305D28

Report Created for: SCA Environmental, Inc.

320 Justin Drive
San Francisco, CA 94112

Project Contact: Tucker Kalman

Project P.O.:

Project: K13823.02; OHA 1600 Harrison Phase II

Project Received: 05/18/2023

Analytical Report reviewed & approved for release on 05/25/2023 by:

Yen Cao
Project Manager

The report shall not be reproduced except in full, without the written approval of the laboratory. The analytical results relate only to the items tested. Results reported conform to the most current NELAP standards, where applicable, unless otherwise stated in a case narrative.





Glossary of Terms & Qualifier Definitions

Client: SCA Environmental, Inc.

WorkOrder: 2305D28

Project: K13823.02; OHA 1600 Harrison Phase II

Glossary Abbreviation

%D	Serial Dilution Percent Difference
95% Interval	95% Confident Interval
CPT	Consumer Product Testing not NELAP Accredited
DF	Dilution Factor
DI WET	(DISTLC) Waste Extraction Test using DI water
DISS	Dissolved (direct analysis of 0.45 µm filtered and acidified water sample)
DLT	Dilution Test (Serial Dilution)
DUP	Duplicate
EDL	Estimated Detection Limit
ERS	External reference sample. Second source calibration verification.
ITEF	International Toxicity Equivalence Factor
LCS	Laboratory Control Sample
LQL	Lowest Quantitation Level
MB	Method Blank
MB % Rec	% Recovery of Surrogate in Method Blank, if applicable
MDL	Method Detection Limit ¹
ML	Minimum Level of Quantitation
MS	Matrix Spike
MSD	Matrix Spike Duplicate
NA	Not Applicable
ND	Not detected at or above the indicated MDL or RL
NR	Data Not Reported due to matrix interference or insufficient sample amount.
PDS	Post Digestion Spike
PDSD	Post Digestion Spike Duplicate
PF	Prep Factor
RD	Relative Difference
RL	Reporting limit ²
RPD	Relative Percent Difference
RRT	Relative Retention Time
RSD	Relative Standard Deviation
SPK Val	Spike Value
SPKRef Val	Spike Reference Value
SPLP	Synthetic Precipitation Leachate Procedure
ST	Sorbent Tube
TCLP	Toxicity Characteristic Leachate Procedure

¹ MDL is the minimum measured concentration of a substance that can be reported with 99% confidence that the measured concentration is distinguishable from method blank results. Definition and Procedure for the Determination of the Method Detection Limit, Revision 2, 40CFR, Part 136, Appendix B, EPA 821-R-16-006, December 2016.

² RL is the lowest level that can be reliably determined within specified limits of precision and accuracy during routine laboratory operating conditions. (The RL cannot be lower than the lowest calibration standard used in the initial calibration of the instrument and must be greater than the MDL.)



Glossary of Terms & Qualifier Definitions

Client: SCA Environmental, Inc.

WorkOrder: 2305D28

Project: K13823.02; OHA 1600 Harrison Phase II

TEQ Toxicity Equivalents

TZA TimeZone Net Adjustment for sample collected outside of MAI's UTC.

WET (STLC) Waste Extraction Test (Soluble Threshold Limit Concentration)

Analytical Qualifiers

N Collection date and/or time not provided.

Quality Control Qualifiers

F2 LCS/LCSD recovery and/or RPD/RSD is out of acceptance criteria.



Analytical Report

Client: SCA Environmental, Inc.
Date Received: 05/18/2023 15:30
Date Prepared: 05/19/2023-05/22/2023
Project: K13823.02; OHA 1600 Harrison Phase II

WorkOrder: 2305D28
Extraction Method: SW5030B
Analytical Method: SW8260B
Unit: µg/L

Volatile Organics

Client ID	Lab ID	Matrix	Date Collected			Instrument	Batch ID
EB-051623	2305D28-001A	Water	05/16/2023 10:15			GC28 05222311.D	270091
Analytes	Result	MDL	RL	DF	Date Analyzed		
Acetone	ND	6.40	40	1	05/22/2023 13:52		
tert-Amyl methyl ether (TAME)	ND	0.110	0.50	1	05/22/2023 13:52		
Benzene	ND	0.0340	0.20	1	05/22/2023 13:52		
Bromobenzene	ND	0.0900	0.50	1	05/22/2023 13:52		
Bromochloromethane	ND	0.140	0.50	1	05/22/2023 13:52		
Bromodichloromethane	ND	0.0220	0.050	1	05/22/2023 13:52		
Bromoform	ND	0.100	0.50	1	05/22/2023 13:52		
Bromomethane	ND	0.260	0.50	1	05/22/2023 13:52		
2-Butanone (MEK)	ND	1.20	5.0	1	05/22/2023 13:52		
t-Butyl alcohol (TBA)	ND	1.40	5.0	1	05/22/2023 13:52		
n-Butyl benzene	ND	0.200	0.50	1	05/22/2023 13:52		
sec-Butyl benzene	ND	0.140	0.50	1	05/22/2023 13:52		
tert-Butyl benzene	ND	0.170	0.50	1	05/22/2023 13:52		
Carbon Disulfide	ND	0.140	0.50	1	05/22/2023 13:52		
Carbon Tetrachloride	ND	0.0330	0.050	1	05/22/2023 13:52		
Chlorobenzene	ND	0.0920	0.50	1	05/22/2023 13:52		
Chloroethane	ND	0.230	0.50	1	05/22/2023 13:52		
Chloroform	ND	0.0150	0.10	1	05/22/2023 13:52		
Chloromethane	ND	0.180	0.50	1	05/22/2023 13:52		
2-Chlorotoluene	ND	0.110	0.50	1	05/22/2023 13:52		
4-Chlorotoluene	ND	0.110	0.50	1	05/22/2023 13:52		
Dibromochloromethane	ND	0.0690	0.15	1	05/22/2023 13:52		
1,2-Dibromo-3-chloropropane	ND	0.00560	0.020	1	05/22/2023 13:52		
1,2-Dibromoethane (EDB)	ND	0.0150	0.040	1	05/22/2023 13:52		
Dibromomethane	ND	0.120	0.50	1	05/22/2023 13:52		
1,2-Dichlorobenzene	ND	0.110	0.50	1	05/22/2023 13:52		
1,3-Dichlorobenzene	ND	0.120	0.50	1	05/22/2023 13:52		
1,4-Dichlorobenzene	ND	0.110	0.50	1	05/22/2023 13:52		
Dichlorodifluoromethane	ND	0.150	0.50	1	05/22/2023 13:52		
1,1-Dichloroethane	ND	0.140	0.50	1	05/22/2023 13:52		
1,2-Dichloroethane (1,2-DCA)	ND	0.0110	0.020	1	05/22/2023 13:52		
1,1-Dichloroethene	ND	0.00360	0.010	1	05/22/2023 13:52		
cis-1,2-Dichloroethene	ND	0.120	0.50	1	05/22/2023 13:52		
trans-1,2-Dichloroethene	ND	0.120	0.50	1	05/22/2023 13:52		
1,2-Dichloropropane	ND	0.0290	0.20	1	05/22/2023 13:52		
1,3-Dichloropropane	ND	0.140	0.50	1	05/22/2023 13:52		
2,2-Dichloropropane	ND	0.200	0.50	1	05/22/2023 13:52		

(Cont.)



Analytical Report

Client: SCA Environmental, Inc.
Date Received: 05/18/2023 15:30
Date Prepared: 05/19/2023-05/22/2023
Project: K13823.02; OHA 1600 Harrison Phase II

WorkOrder: 2305D28
Extraction Method: SW5030B
Analytical Method: SW8260B
Unit: µg/L

Volatile Organics

Client ID	Lab ID	Matrix	Date Collected	Instrument	Batch ID
EB-051623	2305D28-001A	Water	05/16/2023 10:15	GC28 05222311.D	270091

Analytes	Result	MDL	RL	DF	Date Analyzed
1,1-Dichloropropene	ND	0.190	0.50	1	05/22/2023 13:52
cis-1,3-Dichloropropene	ND	0.130	0.50	1	05/22/2023 13:52
trans-1,3-Dichloropropene	ND	0.200	0.50	1	05/22/2023 13:52
Diisopropyl ether (DIPE)	ND	0.210	0.50	1	05/22/2023 13:52
Ethylbenzene	ND	0.140	0.50	1	05/22/2023 13:52
Ethyl tert-butyl ether (ETBE)	ND	0.200	0.50	1	05/22/2023 13:52
Freon 113	ND	0.130	0.50	1	05/22/2023 13:52
Hexachlorobutadiene	ND	0.0520	0.50	1	05/22/2023 13:52
Hexachloroethane	ND	0.0790	0.20	1	05/22/2023 13:52
2-Hexanone	ND	0.230	0.50	1	05/22/2023 13:52
Isopropylbenzene	ND	0.170	0.50	1	05/22/2023 13:52
4-Isopropyl toluene	ND	0.220	0.50	1	05/22/2023 13:52
Methyl-t-butyl ether (MTBE)	ND	0.140	0.50	1	05/22/2023 13:52
Methylene chloride	ND	0.750	2.0	1	05/22/2023 13:52
4-Methyl-2-pentanone (MIBK)	ND	0.160	0.50	1	05/22/2023 13:52
Naphthalene	ND	0.170	0.30	1	05/22/2023 13:52
n-Propyl benzene	ND	0.140	0.50	1	05/22/2023 13:52
Styrene	ND	0.160	2.0	1	05/22/2023 13:52
1,1,1,2-Tetrachloroethane	ND	0.140	0.50	1	05/22/2023 13:52
1,1,2,2-Tetrachloroethane	ND	0.0180	0.020	1	05/22/2023 13:52
Tetrachloroethene	ND	0.0280	0.20	1	05/22/2023 13:52
Toluene	ND	0.0960	0.50	1	05/22/2023 13:52
1,2,3-Trichlorobenzene	ND	0.140	0.50	1	05/22/2023 13:52
1,2,4-Trichlorobenzene	ND	0.160	0.50	1	05/22/2023 13:52
1,1,1-Trichloroethane	ND	0.140	0.50	1	05/22/2023 13:52
1,1,2-Trichloroethane	ND	0.0260	0.20	1	05/22/2023 13:52
Trichloroethene	ND	0.0300	0.50	1	05/22/2023 13:52
Trichlorofluoromethane	ND	0.130	0.50	1	05/22/2023 13:52
1,2,3-Trichloropropane	ND	0.00300	0.0050	1	05/22/2023 13:52
1,2,4-Trimethylbenzene	ND	0.170	0.50	1	05/22/2023 13:52
1,3,5-Trimethylbenzene	ND	0.140	0.50	1	05/22/2023 13:52
Vinyl Chloride	ND	0.00270	0.0050	1	05/22/2023 13:52
m,p-Xylene	ND	0.250	0.50	1	05/22/2023 13:52
o-Xylene	ND	0.120	0.50	1	05/22/2023 13:52
Xylenes, Total	ND	NA	0.50	1	05/22/2023 13:52

(Cont.)



Analytical Report

Client: SCA Environmental, Inc.	WorkOrder: 2305D28
Date Received: 05/18/2023 15:30	Extraction Method: SW5030B
Date Prepared: 05/19/2023-05/22/2023	Analytical Method: SW8260B
Project: K13823.02; OHA 1600 Harrison Phase II	Unit: µg/L

Volatile Organics

Client ID	Lab ID	Matrix	Date Collected	Instrument	Batch ID
EB-051623	2305D28-001A	Water	05/16/2023 10:15	GC28 05222311.D	270091

Analytes	Result	MDL	RL	DF	Date Analyzed
Surrogates	REC (%)			Limits	
Dibromofluoromethane	97			70-130	05/22/2023 13:52
Toluene-d8	92			70-130	05/22/2023 13:52
4-BFB	87			70-130	05/22/2023 13:52

Analyst(s): TW



Analytical Report

Client: SCA Environmental, Inc.	WorkOrder: 2305D28
Date Received: 05/18/2023 15:30	Extraction Method: SW5030B
Date Prepared: 05/19/2023-05/22/2023	Analytical Method: SW8260B
Project: K13823.02; OHA 1600 Harrison Phase II	Unit: µg/L

Volatile Organics

Client ID	Lab ID	Matrix	Date Collected			Instrument	Batch ID
MB-051623	2305D28-002A	Water	05/16/2023 10:10			GC28 05222312.D	270091
Analytes	Result	MDL	RL	DF	Date Analyzed		
Acetone	ND	6.40	40	1	05/22/2023 14:31		
tert-Amyl methyl ether (TAME)	ND	0.110	0.50	1	05/22/2023 14:31		
Benzene	ND	0.0340	0.20	1	05/22/2023 14:31		
Bromobenzene	ND	0.0900	0.50	1	05/22/2023 14:31		
Bromochloromethane	ND	0.140	0.50	1	05/22/2023 14:31		
Bromodichloromethane	ND	0.0220	0.050	1	05/22/2023 14:31		
Bromoform	ND	0.100	0.50	1	05/22/2023 14:31		
Bromomethane	ND	0.260	0.50	1	05/22/2023 14:31		
2-Butanone (MEK)	ND	1.20	5.0	1	05/22/2023 14:31		
t-Butyl alcohol (TBA)	ND	1.40	5.0	1	05/22/2023 14:31		
n-Butyl benzene	ND	0.200	0.50	1	05/22/2023 14:31		
sec-Butyl benzene	ND	0.140	0.50	1	05/22/2023 14:31		
tert-Butyl benzene	ND	0.170	0.50	1	05/22/2023 14:31		
Carbon Disulfide	ND	0.140	0.50	1	05/22/2023 14:31		
Carbon Tetrachloride	ND	0.0330	0.050	1	05/22/2023 14:31		
Chlorobenzene	ND	0.0920	0.50	1	05/22/2023 14:31		
Chloroethane	ND	0.230	0.50	1	05/22/2023 14:31		
Chloroform	ND	0.0150	0.10	1	05/22/2023 14:31		
Chloromethane	ND	0.180	0.50	1	05/22/2023 14:31		
2-Chlorotoluene	ND	0.110	0.50	1	05/22/2023 14:31		
4-Chlorotoluene	ND	0.110	0.50	1	05/22/2023 14:31		
Dibromochloromethane	ND	0.0690	0.15	1	05/22/2023 14:31		
1,2-Dibromo-3-chloropropane	ND	0.00560	0.020	1	05/22/2023 14:31		
1,2-Dibromoethane (EDB)	ND	0.0150	0.040	1	05/22/2023 14:31		
Dibromomethane	ND	0.120	0.50	1	05/22/2023 14:31		
1,2-Dichlorobenzene	ND	0.110	0.50	1	05/22/2023 14:31		
1,3-Dichlorobenzene	ND	0.120	0.50	1	05/22/2023 14:31		
1,4-Dichlorobenzene	ND	0.110	0.50	1	05/22/2023 14:31		
Dichlorodifluoromethane	ND	0.150	0.50	1	05/22/2023 14:31		
1,1-Dichloroethane	ND	0.140	0.50	1	05/22/2023 14:31		
1,2-Dichloroethane (1,2-DCA)	ND	0.0110	0.020	1	05/22/2023 14:31		
1,1-Dichloroethene	ND	0.00360	0.010	1	05/22/2023 14:31		
cis-1,2-Dichloroethene	ND	0.120	0.50	1	05/22/2023 14:31		
trans-1,2-Dichloroethene	ND	0.120	0.50	1	05/22/2023 14:31		
1,2-Dichloropropane	ND	0.0290	0.20	1	05/22/2023 14:31		
1,3-Dichloropropane	ND	0.140	0.50	1	05/22/2023 14:31		
2,2-Dichloropropane	ND	0.200	0.50	1	05/22/2023 14:31		

(Cont.)



Analytical Report

Client: SCA Environmental, Inc.
Date Received: 05/18/2023 15:30
Date Prepared: 05/19/2023-05/22/2023
Project: K13823.02; OHA 1600 Harrison Phase II

WorkOrder: 2305D28
Extraction Method: SW5030B
Analytical Method: SW8260B
Unit: µg/L

Volatile Organics

Client ID	Lab ID	Matrix	Date Collected	Instrument	Batch ID
MB-051623	2305D28-002A	Water	05/16/2023 10:10	GC28 05222312.D	270091

Analytes	Result	MDL	RL	DF	Date Analyzed
1,1-Dichloropropene	ND	0.190	0.50	1	05/22/2023 14:31
cis-1,3-Dichloropropene	ND	0.130	0.50	1	05/22/2023 14:31
trans-1,3-Dichloropropene	ND	0.200	0.50	1	05/22/2023 14:31
Diisopropyl ether (DIPE)	ND	0.210	0.50	1	05/22/2023 14:31
Ethylbenzene	ND	0.140	0.50	1	05/22/2023 14:31
Ethyl tert-butyl ether (ETBE)	ND	0.200	0.50	1	05/22/2023 14:31
Freon 113	ND	0.130	0.50	1	05/22/2023 14:31
Hexachlorobutadiene	ND	0.0520	0.50	1	05/22/2023 14:31
Hexachloroethane	ND	0.0790	0.20	1	05/22/2023 14:31
2-Hexanone	ND	0.230	0.50	1	05/22/2023 14:31
Isopropylbenzene	ND	0.170	0.50	1	05/22/2023 14:31
4-Isopropyl toluene	ND	0.220	0.50	1	05/22/2023 14:31
Methyl-t-butyl ether (MTBE)	ND	0.140	0.50	1	05/22/2023 14:31
Methylene chloride	ND	0.750	2.0	1	05/22/2023 14:31
4-Methyl-2-pentanone (MIBK)	ND	0.160	0.50	1	05/22/2023 14:31
Naphthalene	ND	0.170	0.30	1	05/22/2023 14:31
n-Propyl benzene	ND	0.140	0.50	1	05/22/2023 14:31
Styrene	ND	0.160	2.0	1	05/22/2023 14:31
1,1,1,2-Tetrachloroethane	ND	0.140	0.50	1	05/22/2023 14:31
1,1,2,2-Tetrachloroethane	ND	0.0180	0.020	1	05/22/2023 14:31
Tetrachloroethene	ND	0.0280	0.20	1	05/22/2023 14:31
Toluene	ND	0.0960	0.50	1	05/22/2023 14:31
1,2,3-Trichlorobenzene	ND	0.140	0.50	1	05/22/2023 14:31
1,2,4-Trichlorobenzene	ND	0.160	0.50	1	05/22/2023 14:31
1,1,1-Trichloroethane	ND	0.140	0.50	1	05/22/2023 14:31
1,1,2-Trichloroethane	ND	0.0260	0.20	1	05/22/2023 14:31
Trichloroethene	ND	0.0300	0.50	1	05/22/2023 14:31
Trichlorofluoromethane	ND	0.130	0.50	1	05/22/2023 14:31
1,2,3-Trichloropropane	ND	0.00300	0.0050	1	05/22/2023 14:31
1,2,4-Trimethylbenzene	ND	0.170	0.50	1	05/22/2023 14:31
1,3,5-Trimethylbenzene	ND	0.140	0.50	1	05/22/2023 14:31
Vinyl Chloride	ND	0.00270	0.0050	1	05/22/2023 14:31
m,p-Xylene	ND	0.250	0.50	1	05/22/2023 14:31
o-Xylene	ND	0.120	0.50	1	05/22/2023 14:31
Xylenes, Total	ND	NA	0.50	1	05/22/2023 14:31

(Cont.)



Analytical Report

Client: SCA Environmental, Inc.	WorkOrder: 2305D28
Date Received: 05/18/2023 15:30	Extraction Method: SW5030B
Date Prepared: 05/19/2023-05/22/2023	Analytical Method: SW8260B
Project: K13823.02; OHA 1600 Harrison Phase II	Unit: µg/L

Volatile Organics

Client ID	Lab ID	Matrix	Date Collected	Instrument	Batch ID
MB-051623	2305D28-002A	Water	05/16/2023 10:10	GC28 05222312.D	270091

Analytes	Result	MDL	RL	DF	Date Analyzed
<u>Surrogates</u>	<u>REC (%)</u>		<u>Limits</u>		
Dibromofluoromethane	102		70-130		05/22/2023 14:31
Toluene-d8	92		70-130		05/22/2023 14:31
4-BFB	86		70-130		05/22/2023 14:31

Analyst(s): TW



Analytical Report

Client: SCA Environmental, Inc.
Date Received: 05/18/2023 15:30
Date Prepared: 05/19/2023-05/22/2023
Project: K13823.02; OHA 1600 Harrison Phase II

WorkOrder: 2305D28
Extraction Method: SW5030B
Analytical Method: SW8260B
Unit: µg/L

Volatile Organics

Client ID	Lab ID	Matrix	Date Collected	Instrument	Batch ID
TRIP BLANK	2305D28-003A	Water	<Not Provided>	GC28 05192307.D	270002

Analytes	Result	Qualifiers	MDL	RL	DF	Date Analyzed
Acetone	ND	N	6.40	40	1	05/19/2023 11:19
tert-Amyl methyl ether (TAME)	ND	N	0.110	0.50	1	05/19/2023 11:19
Benzene	ND	N	0.0340	0.20	1	05/19/2023 11:19
Bromobenzene	ND	N	0.0900	0.50	1	05/19/2023 11:19
Bromochloromethane	ND	N	0.140	0.50	1	05/19/2023 11:19
Bromodichloromethane	ND	N	0.0220	0.050	1	05/19/2023 11:19
Bromoform	ND	N	0.100	0.50	1	05/19/2023 11:19
Bromomethane	ND	N	0.260	0.50	1	05/19/2023 11:19
2-Butanone (MEK)	ND	N	1.20	5.0	1	05/19/2023 11:19
t-Butyl alcohol (TBA)	ND	N	1.40	5.0	1	05/19/2023 11:19
n-Butyl benzene	ND	N	0.200	0.50	1	05/19/2023 11:19
sec-Butyl benzene	ND	N	0.140	0.50	1	05/19/2023 11:19
tert-Butyl benzene	ND	N	0.170	0.50	1	05/19/2023 11:19
Carbon Disulfide	ND	N	0.140	0.50	1	05/19/2023 11:19
Carbon Tetrachloride	ND	N	0.0330	0.050	1	05/19/2023 11:19
Chlorobenzene	ND	N	0.0920	0.50	1	05/19/2023 11:19
Chloroethane	ND	N	0.230	0.50	1	05/19/2023 11:19
Chloroform	ND	N	0.0150	0.10	1	05/19/2023 11:19
Chloromethane	ND	N	0.180	0.50	1	05/19/2023 11:19
2-Chlorotoluene	ND	N	0.110	0.50	1	05/19/2023 11:19
4-Chlorotoluene	ND	N	0.110	0.50	1	05/19/2023 11:19
Dibromochloromethane	ND	N	0.0690	0.15	1	05/19/2023 11:19
1,2-Dibromo-3-chloropropane	ND	N	0.00560	0.020	1	05/19/2023 11:19
1,2-Dibromoethane (EDB)	ND	N	0.0150	0.040	1	05/19/2023 11:19
Dibromomethane	ND	N	0.120	0.50	1	05/19/2023 11:19
1,2-Dichlorobenzene	ND	N	0.110	0.50	1	05/19/2023 11:19
1,3-Dichlorobenzene	ND	N	0.120	0.50	1	05/19/2023 11:19
1,4-Dichlorobenzene	ND	N	0.110	0.50	1	05/19/2023 11:19
Dichlorodifluoromethane	ND	N	0.150	0.50	1	05/19/2023 11:19
1,1-Dichloroethane	ND	N	0.140	0.50	1	05/19/2023 11:19
1,2-Dichloroethane (1,2-DCA)	ND	N	0.0110	0.020	1	05/19/2023 11:19
1,1-Dichloroethene	ND	N	0.00360	0.010	1	05/19/2023 11:19
cis-1,2-Dichloroethene	ND	N	0.120	0.50	1	05/19/2023 11:19
trans-1,2-Dichloroethene	ND	N	0.120	0.50	1	05/19/2023 11:19
1,2-Dichloropropane	ND	N	0.0290	0.20	1	05/19/2023 11:19
1,3-Dichloropropane	ND	N	0.140	0.50	1	05/19/2023 11:19
2,2-Dichloropropane	ND	N	0.200	0.50	1	05/19/2023 11:19

(Cont.)



Analytical Report

Client: SCA Environmental, Inc.
Date Received: 05/18/2023 15:30
Date Prepared: 05/19/2023-05/22/2023
Project: K13823.02; OHA 1600 Harrison Phase II

WorkOrder: 2305D28
Extraction Method: SW5030B
Analytical Method: SW8260B
Unit: µg/L

Volatile Organics

Client ID	Lab ID	Matrix	Date Collected	Instrument	Batch ID
TRIP BLANK	2305D28-003A	Water	<Not Provided>	GC28 05192307.D	270002

Analytes	Result	Qualifiers	MDL	RL	DF	Date Analyzed
1,1-Dichloropropene	ND	N	0.190	0.50	1	05/19/2023 11:19
cis-1,3-Dichloropropene	ND	N	0.130	0.50	1	05/19/2023 11:19
trans-1,3-Dichloropropene	ND	N	0.200	0.50	1	05/19/2023 11:19
Diisopropyl ether (DIPE)	ND	N	0.210	0.50	1	05/19/2023 11:19
Ethylbenzene	ND	N	0.140	0.50	1	05/19/2023 11:19
Ethyl tert-butyl ether (ETBE)	ND	N	0.200	0.50	1	05/19/2023 11:19
Freon 113	ND	N	0.130	0.50	1	05/19/2023 11:19
Hexachlorobutadiene	ND	N	0.0520	0.50	1	05/19/2023 11:19
Hexachloroethane	ND	N	0.0790	0.20	1	05/19/2023 11:19
2-Hexanone	ND	N	0.230	0.50	1	05/19/2023 11:19
Isopropylbenzene	ND	N	0.170	0.50	1	05/19/2023 11:19
4-Isopropyl toluene	ND	N	0.220	0.50	1	05/19/2023 11:19
Methyl-t-butyl ether (MTBE)	ND	N	0.140	0.50	1	05/19/2023 11:19
Methylene chloride	ND	N	0.750	2.0	1	05/19/2023 11:19
4-Methyl-2-pentanone (MIBK)	ND	N	0.160	0.50	1	05/19/2023 11:19
Naphthalene	ND	N	0.170	0.30	1	05/19/2023 11:19
n-Propyl benzene	ND	N	0.140	0.50	1	05/19/2023 11:19
Styrene	ND	N	0.160	2.0	1	05/19/2023 11:19
1,1,1,2-Tetrachloroethane	ND	N	0.140	0.50	1	05/19/2023 11:19
1,1,2,2-Tetrachloroethane	ND	N	0.0180	0.020	1	05/19/2023 11:19
Tetrachloroethene	ND	N	0.0280	0.20	1	05/19/2023 11:19
Toluene	ND	N	0.0960	0.50	1	05/19/2023 11:19
1,2,3-Trichlorobenzene	ND	N	0.140	0.50	1	05/19/2023 11:19
1,2,4-Trichlorobenzene	ND	N	0.160	0.50	1	05/19/2023 11:19
1,1,1-Trichloroethane	ND	N	0.140	0.50	1	05/19/2023 11:19
1,1,2-Trichloroethane	ND	N	0.0260	0.20	1	05/19/2023 11:19
Trichloroethene	ND	N	0.0300	0.50	1	05/19/2023 11:19
Trichlorofluoromethane	ND	N	0.130	0.50	1	05/19/2023 11:19
1,2,3-Trichloropropane	ND	N	0.00300	0.0050	1	05/19/2023 11:19
1,2,4-Trimethylbenzene	ND	N	0.170	0.50	1	05/19/2023 11:19
1,3,5-Trimethylbenzene	ND	N	0.140	0.50	1	05/19/2023 11:19
Vinyl Chloride	ND	N	0.00270	0.0050	1	05/19/2023 11:19
m,p-Xylene	ND	N	0.250	0.50	1	05/19/2023 11:19
o-Xylene	ND	N	0.120	0.50	1	05/19/2023 11:19
Xylenes, Total	ND	N	NA	0.50	1	05/19/2023 11:19

(Cont.)



Analytical Report

Client: SCA Environmental, Inc.	WorkOrder: 2305D28
Date Received: 05/18/2023 15:30	Extraction Method: SW5030B
Date Prepared: 05/19/2023-05/22/2023	Analytical Method: SW8260B
Project: K13823.02; OHA 1600 Harrison Phase II	Unit: µg/L

Volatile Organics

Client ID	Lab ID	Matrix	Date Collected	Instrument	Batch ID
TRIP BLANK	2305D28-003A	Water	<Not Provided>	GC28 05192307.D	270002

Analytes	Result	Qualifiers	MDL	RL	DF	Date Analyzed
Surrogates	REC (%)			Limits		
Dibromofluoromethane	95			70-130		05/19/2023 11:19
Toluene-d8	96			70-130		05/19/2023 11:19
4-BFB	85			70-130		05/19/2023 11:19

Analyst(s): TW



Quality Control Report

Client: SCA Environmental, Inc.	WorkOrder: 2305D28
Date Prepared: 05/19/2023	BatchID: 270002
Date Analyzed: 05/19/2023	Extraction Method: SW5030B
Instrument: GC28	Analytical Method: SW8260B
Matrix: Water	Unit: µg/L
Project: K13823.02; OHA 1600 Harrison Phase II	Sample ID: MB/LCS/LCSD-270002

QC Summary Report for SW8260B

Analyte	MB Result	MDL	RL	SPK Val	MB SS %REC	MB SS Limits
Acetone	ND	6.4	40	-	-	-
tert-Amyl methyl ether (TAME)	ND	0.11	0.50	-	-	-
Benzene	ND	0.034	0.20	-	-	-
Bromobenzene	ND	0.090	0.50	-	-	-
Bromochloromethane	ND	0.14	0.50	-	-	-
Bromodichloromethane	ND	0.022	0.050	-	-	-
Bromoform	ND	0.10	0.50	-	-	-
Bromomethane	ND	0.26	0.50	-	-	-
2-Butanone (MEK)	ND	1.2	5.0	-	-	-
t-Butyl alcohol (TBA)	ND	1.4	5.0	-	-	-
n-Butyl benzene	ND	0.20	0.50	-	-	-
sec-Butyl benzene	ND	0.14	0.50	-	-	-
tert-Butyl benzene	ND	0.17	0.50	-	-	-
Carbon Disulfide	ND	0.14	0.50	-	-	-
Carbon Tetrachloride	ND	0.033	0.050	-	-	-
Chlorobenzene	ND	0.092	0.50	-	-	-
Chloroethane	ND	0.23	0.50	-	-	-
Chloroform	ND	0.015	0.10	-	-	-
Chloromethane	ND	0.18	0.50	-	-	-
2-Chlorotoluene	ND	0.11	0.50	-	-	-
4-Chlorotoluene	ND	0.11	0.50	-	-	-
Dibromochloromethane	ND	0.069	0.15	-	-	-
1,2-Dibromo-3-chloropropane	ND	0.0056	0.020	-	-	-
1,2-Dibromoethane (EDB)	ND	0.015	0.040	-	-	-
Dibromomethane	ND	0.12	0.50	-	-	-
1,2-Dichlorobenzene	ND	0.11	0.50	-	-	-
1,3-Dichlorobenzene	ND	0.12	0.50	-	-	-
1,4-Dichlorobenzene	ND	0.11	0.50	-	-	-
Dichlorodifluoromethane	ND	0.15	0.50	-	-	-
1,1-Dichloroethane	ND	0.14	0.50	-	-	-
1,2-Dichloroethane (1,2-DCA)	ND	0.011	0.020	-	-	-
1,1-Dichloroethene	ND	0.0036	0.010	-	-	-
cis-1,2-Dichloroethene	ND	0.12	0.50	-	-	-
trans-1,2-Dichloroethene	ND	0.12	0.50	-	-	-
1,2-Dichloropropane	ND	0.029	0.20	-	-	-
1,3-Dichloropropane	ND	0.14	0.50	-	-	-
2,2-Dichloropropane	ND	0.20	0.50	-	-	-
1,1-Dichloropropene	ND	0.19	0.50	-	-	-

(Cont.)



Quality Control Report

Client:	SCA Environmental, Inc.	WorkOrder:	2305D28
Date Prepared:	05/19/2023	BatchID:	270002
Date Analyzed:	05/19/2023	Extraction Method:	SW5030B
Instrument:	GC28	Analytical Method:	SW8260B
Matrix:	Water	Unit:	µg/L
Project:	K13823.02; OHA 1600 Harrison Phase II	Sample ID:	MB/LCS/LCSD-270002

QC Summary Report for SW8260B

Analyte	MB Result	MDL	RL	SPK Val	MB SS %REC	MB SS Limits
cis-1,3-Dichloropropene	ND	0.13	0.50	-	-	-
trans-1,3-Dichloropropene	ND	0.20	0.50	-	-	-
Diisopropyl ether (DIPE)	ND	0.21	0.50	-	-	-
Ethylbenzene	ND	0.14	0.50	-	-	-
Ethyl tert-butyl ether (ETBE)	ND	0.20	0.50	-	-	-
Freon 113	ND	0.13	0.50	-	-	-
Hexachlorobutadiene	ND	0.052	0.50	-	-	-
Hexachloroethane	ND	0.079	0.20	-	-	-
2-Hexanone	ND	0.23	0.50	-	-	-
Isopropylbenzene	ND	0.17	0.50	-	-	-
4-Isopropyl toluene	ND	0.22	0.50	-	-	-
Methyl-t-butyl ether (MTBE)	ND	0.14	0.50	-	-	-
Methylene chloride	ND	0.75	2.0	-	-	-
4-Methyl-2-pentanone (MIBK)	ND	0.16	0.50	-	-	-
Naphthalene	ND	0.17	0.30	-	-	-
n-Propyl benzene	ND	0.14	0.50	-	-	-
Styrene	ND	0.16	2.0	-	-	-
1,1,1,2-Tetrachloroethane	ND	0.14	0.50	-	-	-
1,1,2,2-Tetrachloroethane	ND	0.018	0.020	-	-	-
Tetrachloroethene	ND	0.028	0.20	-	-	-
Toluene	ND	0.096	0.50	-	-	-
1,2,3-Trichlorobenzene	ND	0.14	0.50	-	-	-
1,2,4-Trichlorobenzene	ND	0.16	0.50	-	-	-
1,1,1-Trichloroethane	ND	0.14	0.50	-	-	-
1,1,2-Trichloroethane	ND	0.026	0.20	-	-	-
Trichloroethene	ND	0.030	0.50	-	-	-
Trichlorofluoromethane	ND	0.13	0.50	-	-	-
1,2,3-Trichloropropane	ND	0.0030	0.0050	-	-	-
1,2,4-Trimethylbenzene	ND	0.17	0.50	-	-	-
1,3,5-Trimethylbenzene	ND	0.14	0.50	-	-	-
Vinyl Chloride	ND	0.0027	0.0050	-	-	-
m,p-Xylene	ND	0.25	0.50	-	-	-
o-Xylene	ND	0.12	0.50	-	-	-

(Cont.)



Quality Control Report

Client: SCA Environmental, Inc.	WorkOrder: 2305D28
Date Prepared: 05/19/2023	BatchID: 270002
Date Analyzed: 05/19/2023	Extraction Method: SW5030B
Instrument: GC28	Analytical Method: SW8260B
Matrix: Water	Unit: µg/L
Project: K13823.02; OHA 1600 Harrison Phase II	Sample ID: MB/LCS/LCSD-270002

QC Summary Report for SW8260B

Analyte	MB Result	MDL	RL	SPK Val	MB SS %REC	MB SS Limits
Surrogate Recovery						
Dibromofluoromethane	23			25	90	70-130
Toluene-d8	24			25	96	70-130
4-BFB	2.2			2.5	86	70-130



Quality Control Report

Client:	SCA Environmental, Inc.	WorkOrder:	2305D28
Date Prepared:	05/19/2023	BatchID:	270002
Date Analyzed:	05/19/2023	Extraction Method:	SW5030B
Instrument:	GC28	Analytical Method:	SW8260B
Matrix:	Water	Unit:	µg/L
Project:	K13823.02; OHA 1600 Harrison Phase II	Sample ID:	MB/LCS/LCSD-270002

QC Summary Report for SW8260B

Analyte	LCS Result	LCSD Result	SPK Val	LCS %REC	LCSD %REC	LCS/LCSD Limits	RPD	RPD Limit
Acetone	44	41	40	109	102	60-130	6.56	20
tert-Amyl methyl ether (TAME)	3.5	3.3	4	87	81	60-130	7.09	20
Benzene	3.7	3.4	4	92	86	65-130	6.57	20
Bromobenzene	3.7	3.5	4	92	87	60-130	5.59	20
Bromochloromethane	3.7	3.6	4	94	90	65-130	3.81	20
Bromodichloromethane	3.9	3.6	4	97	91	60-130	6.45	20
Bromoform	3.6	3.4	4	89	85	70-130	4.68	20
Bromomethane	3.0	2.6	4	74	65	50-130	12.0	20
2-Butanone (MEK)	16	15	16	98	96	60-130	2.60	20
t-Butyl alcohol (TBA)	14	13	16	89	83	50-130	6.85	20
n-Butyl benzene	3.8	3.6	4	96	90	60-130	6.27	20
sec-Butyl benzene	3.1	2.9	4	77	74	60-130	3.93	20
tert-Butyl benzene	3.0	3.0	4	76	74	60-130	2.25	20
Carbon Disulfide	3.2	3.0	4	81	75	60-130	7.03	20
Carbon Tetrachloride	3.4	3.2	4	85	79	70-130	6.40	20
Chlorobenzene	4.0	3.7	4	100	93	65-130	7.35	20
Chloroethane	3.0	2.9	4	75	73	60-140	3.59	20
Chloroform	3.9	3.6	4	97	90	70-130	7.12	20
Chloromethane	3.3	3.1	4	81	78	50-130	4.99	20
2-Chlorotoluene	3.8	3.5	4	94	88	60-130	7.08	20
4-Chlorotoluene	3.8	3.5	4	94	88	60-130	7.08	20
Dibromochloromethane	3.9	3.7	4	98	93	70-130	5.58	20
1,2-Dibromo-3-chloropropane	1.8	1.7	2	90	87	50-130	3.76	20
1,2-Dibromoethane (EDB)	2.0	1.9	2	101	97	60-130	4.32	20
Dibromomethane	3.8	3.6	4	96	91	60-130	5.98	20
1,2-Dichlorobenzene	3.7	3.5	4	91	87	65-130	4.46	20
1,3-Dichlorobenzene	3.3	3.1	4	82	78	70-130	5.30	20
1,4-Dichlorobenzene	3.4	3.2	4	86	81	65-130	6.29	20
Dichlorodifluoromethane	0.44	0.52	4	11,F16	13,F2	40-140	17.0	20
1,1-Dichloroethane	3.6	3.4	4	91	85	70-130	6.80	20
1,2-Dichloroethane (1,2-DCA)	3.5	3.3	4	89	83	70-130	6.32	20
1,1-Dichloroethene	3.9	3.6	4	98	91	60-130	7.68	20
cis-1,2-Dichloroethene	3.7	3.5	4	92	87	60-130	5.41	20
trans-1,2-Dichloroethene	3.7	3.4	4	93	86	70-130	7.94	20
1,2-Dichloropropane	3.8	3.6	4	95	90	60-130	5.90	20
1,3-Dichloropropane	3.8	3.6	4	96	90	60-130	6.52	20
2,2-Dichloropropane	3.6	3.3	4	89	84	60-130	6.34	20
1,1-Dichloropropene	3.5	3.3	4	88	82	60-130	7.11	20

(Cont.)



Quality Control Report

Client:	SCA Environmental, Inc.	WorkOrder:	2305D28
Date Prepared:	05/19/2023	BatchID:	270002
Date Analyzed:	05/19/2023	Extraction Method:	SW5030B
Instrument:	GC28	Analytical Method:	SW8260B
Matrix:	Water	Unit:	µg/L
Project:	K13823.02; OHA 1600 Harrison Phase II	Sample ID:	MB/LCS/LCSD-270002

QC Summary Report for SW8260B

Analyte	LCS Result	LCSD Result	SPK Val	LCS %REC	LCSD %REC	LCS/LCSD Limits	RPD	RPD Limit
cis-1,3-Dichloropropene	3.8	3.5	4	94	88	60-130	7.39	20
trans-1,3-Dichloropropene	4.0	3.8	4	100	96	60-130	4.66	20
Diisopropyl ether (DIPE)	3.7	3.4	4	93	86	60-130	7.22	20
Ethylbenzene	3.6	3.4	4	89	84	60-130	6.20	20
Ethyl tert-butyl ether (ETBE)	3.5	3.3	4	88	82	60-130	6.60	20
Freon 113	3.4	3.1	4	85	78	60-130	8.86	20
Hexachlorobutadiene	3.5	3.3	4	88	81	60-130	7.39	20
Hexachloroethane	3.5	3.3	4	88	83	50-130	5.18	20
2-Hexanone	3.6	3.6	4	91	90	50-130	1.44	20
Isopropylbenzene	3.5	3.4	4	88	85	60-130	3.25	20
4-Isopropyl toluene	3.2	3.0	4	80	76	60-130	5.21	20
Methyl-t-butyl ether (MTBE)	3.6	3.3	4	90	83	60-130	7.77	20
Methylene chloride	4.4	4.0	4	109	100	60-130	8.77	20
4-Methyl-2-pentanone (MIBK)	3.7	3.5	4	92	88	50-130	3.95	20
Naphthalene	3.7	3.4	4	93	85	60-130	8.59	20
n-Propyl benzene	3.2	3.1	4	80	78	60-130	2.88	20
Styrene	3.8	3.6	4	94	90	60-130	4.81	20
1,1,1,2-Tetrachloroethane	3.8	3.5	4	96	88	60-130	8.62	20
1,1,2,2-Tetrachloroethane	3.8	3.7	4	95	92	60-130	3.02	20
Tetrachloroethene	3.7	3.4	4	92	86	70-130	6.18	20
Toluene	3.7	3.5	4	93	88	70-130	5.65	20
1,2,3-Trichlorobenzene	3.9	3.4	4	96	86	60-130	11.2	20
1,2,4-Trichlorobenzene	3.9	3.5	4	97	86	60-130	11.3	20
1,1,1-Trichloroethane	3.6	3.4	4	90	84	70-130	6.83	20
1,1,2-Trichloroethane	4.0	3.8	4	101	95	70-130	5.59	20
Trichloroethene	3.8	3.5	4	94	89	65-130	6.18	20
Trichlorofluoromethane	3.0	2.7	4	75	69	60-130	8.40	20
1,2,3-Trichloropropane	1.8	1.8	2	92	90	60-130	2.53	20
1,2,4-Trimethylbenzene	3.1	2.9	4	77	73	60-130	5.47	20
1,3,5-Trimethylbenzene	3.4	3.3	4	86	82	60-130	5.09	20
Vinyl Chloride	2.0	1.9	2	99	94	60-130	4.63	20
m,p-Xylene	6.8	6.4	8	85	80	60-130	6.03	20
o-Xylene	3.7	3.6	4	93	89	60-130	4.29	20

(Cont.)



Quality Control Report

Client: SCA Environmental, Inc.	WorkOrder: 2305D28
Date Prepared: 05/19/2023	BatchID: 270002
Date Analyzed: 05/19/2023	Extraction Method: SW5030B
Instrument: GC28	Analytical Method: SW8260B
Matrix: Water	Unit: µg/L
Project: K13823.02; OHA 1600 Harrison Phase II	Sample ID: MB/LCS/LCSD-270002

QC Summary Report for SW8260B

Analyte	LCS Result	LCSD Result	SPK Val	LCS %REC	LCSD %REC	LCS/LCSD Limits	RPD	RPD Limit
Surrogate Recovery								
Dibromofluoromethane	23	23	25	92	92	70-130	0.536	20
Toluene-d8	24	24	25	96	96	70-130	0.565	20
4-BFB	2.2	2.2	2.5	88	90	70-130	2.08	20



Quality Control Report

Client:	SCA Environmental, Inc.	WorkOrder:	2305D28
Date Prepared:	05/22/2023	BatchID:	270091
Date Analyzed:	05/22/2023	Extraction Method:	SW5030B
Instrument:	GC28	Analytical Method:	SW8260B
Matrix:	Water	Unit:	µg/L
Project:	K13823.02; OHA 1600 Harrison Phase II	Sample ID:	MB/LCS/LCSD-270091

QC Summary Report for SW8260B

Analyte	MB Result	MDL	RL	SPK Val	MB SS %REC	MB SS Limits
Acetone	ND	6.4	40	-	-	-
tert-Amyl methyl ether (TAME)	ND	0.11	0.50	-	-	-
Benzene	ND	0.034	0.20	-	-	-
Bromobenzene	ND	0.090	0.50	-	-	-
Bromochloromethane	ND	0.14	0.50	-	-	-
Bromodichloromethane	ND	0.022	0.050	-	-	-
Bromoform	ND	0.10	0.50	-	-	-
Bromomethane	ND	0.26	0.50	-	-	-
2-Butanone (MEK)	ND	1.2	5.0	-	-	-
t-Butyl alcohol (TBA)	ND	1.4	5.0	-	-	-
n-Butyl benzene	ND	0.20	0.50	-	-	-
sec-Butyl benzene	ND	0.14	0.50	-	-	-
tert-Butyl benzene	ND	0.17	0.50	-	-	-
Carbon Disulfide	ND	0.14	0.50	-	-	-
Carbon Tetrachloride	ND	0.033	0.050	-	-	-
Chlorobenzene	ND	0.092	0.50	-	-	-
Chloroethane	ND	0.23	0.50	-	-	-
Chloroform	ND	0.015	0.10	-	-	-
Chloromethane	ND	0.18	0.50	-	-	-
2-Chlorotoluene	ND	0.11	0.50	-	-	-
4-Chlorotoluene	ND	0.11	0.50	-	-	-
Dibromochloromethane	ND	0.069	0.15	-	-	-
1,2-Dibromo-3-chloropropane	ND	0.0056	0.020	-	-	-
1,2-Dibromoethane (EDB)	ND	0.015	0.040	-	-	-
Dibromomethane	ND	0.12	0.50	-	-	-
1,2-Dichlorobenzene	ND	0.11	0.50	-	-	-
1,3-Dichlorobenzene	ND	0.12	0.50	-	-	-
1,4-Dichlorobenzene	ND	0.11	0.50	-	-	-
Dichlorodifluoromethane	ND	0.15	0.50	-	-	-
1,1-Dichloroethane	ND	0.14	0.50	-	-	-
1,2-Dichloroethane (1,2-DCA)	ND	0.011	0.020	-	-	-
1,1-Dichloroethene	ND	0.0036	0.010	-	-	-
cis-1,2-Dichloroethene	ND	0.12	0.50	-	-	-
trans-1,2-Dichloroethene	ND	0.12	0.50	-	-	-
1,2-Dichloropropane	ND	0.029	0.20	-	-	-
1,3-Dichloropropane	ND	0.14	0.50	-	-	-
2,2-Dichloropropane	ND	0.20	0.50	-	-	-
1,1-Dichloropropene	ND	0.19	0.50	-	-	-

(Cont.)



Quality Control Report

Client:	SCA Environmental, Inc.	WorkOrder:	2305D28
Date Prepared:	05/22/2023	BatchID:	270091
Date Analyzed:	05/22/2023	Extraction Method:	SW5030B
Instrument:	GC28	Analytical Method:	SW8260B
Matrix:	Water	Unit:	µg/L
Project:	K13823.02; OHA 1600 Harrison Phase II	Sample ID:	MB/LCS/LCSD-270091

QC Summary Report for SW8260B

Analyte	MB Result	MDL	RL	SPK Val	MB SS %REC	MB SS Limits
cis-1,3-Dichloropropene	ND	0.13	0.50	-	-	-
trans-1,3-Dichloropropene	ND	0.20	0.50	-	-	-
Diisopropyl ether (DIPE)	ND	0.21	0.50	-	-	-
Ethylbenzene	ND	0.14	0.50	-	-	-
Ethyl tert-butyl ether (ETBE)	ND	0.20	0.50	-	-	-
Freon 113	ND	0.13	0.50	-	-	-
Hexachlorobutadiene	ND	0.052	0.50	-	-	-
Hexachloroethane	ND	0.079	0.20	-	-	-
2-Hexanone	ND	0.23	0.50	-	-	-
Isopropylbenzene	ND	0.17	0.50	-	-	-
4-Isopropyl toluene	ND	0.22	0.50	-	-	-
Methyl-t-butyl ether (MTBE)	ND	0.14	0.50	-	-	-
Methylene chloride	ND	0.75	2.0	-	-	-
4-Methyl-2-pentanone (MIBK)	ND	0.16	0.50	-	-	-
Naphthalene	ND	0.17	0.30	-	-	-
n-Propyl benzene	ND	0.14	0.50	-	-	-
Styrene	ND	0.16	2.0	-	-	-
1,1,1,2-Tetrachloroethane	ND	0.14	0.50	-	-	-
1,1,2,2-Tetrachloroethane	ND	0.018	0.020	-	-	-
Tetrachloroethene	ND	0.028	0.20	-	-	-
Toluene	ND	0.096	0.50	-	-	-
1,2,3-Trichlorobenzene	ND	0.14	0.50	-	-	-
1,2,4-Trichlorobenzene	ND	0.16	0.50	-	-	-
1,1,1-Trichloroethane	ND	0.14	0.50	-	-	-
1,1,2-Trichloroethane	ND	0.026	0.20	-	-	-
Trichloroethene	ND	0.030	0.50	-	-	-
Trichlorofluoromethane	ND	0.13	0.50	-	-	-
1,2,3-Trichloropropane	ND	0.0030	0.0050	-	-	-
1,2,4-Trimethylbenzene	ND	0.17	0.50	-	-	-
1,3,5-Trimethylbenzene	ND	0.14	0.50	-	-	-
Vinyl Chloride	ND	0.0027	0.0050	-	-	-
m,p-Xylene	ND	0.25	0.50	-	-	-
o-Xylene	ND	0.12	0.50	-	-	-

(Cont.)



Quality Control Report

Client: SCA Environmental, Inc.	WorkOrder: 2305D28
Date Prepared: 05/22/2023	BatchID: 270091
Date Analyzed: 05/22/2023	Extraction Method: SW5030B
Instrument: GC28	Analytical Method: SW8260B
Matrix: Water	Unit: µg/L
Project: K13823.02; OHA 1600 Harrison Phase II	Sample ID: MB/LCS/LCSD-270091

QC Summary Report for SW8260B

Analyte	MB Result	MDL	RL	SPK Val	MB SS %REC	MB SS Limits
Surrogate Recovery						
Dibromofluoromethane	23			25	94	70-130
Toluene-d8	24			25	96	70-130
4-BFB	2.2			2.5	88	70-130



Quality Control Report

Client:	SCA Environmental, Inc.	WorkOrder:	2305D28
Date Prepared:	05/22/2023	BatchID:	270091
Date Analyzed:	05/22/2023	Extraction Method:	SW5030B
Instrument:	GC28	Analytical Method:	SW8260B
Matrix:	Water	Unit:	µg/L
Project:	K13823.02; OHA 1600 Harrison Phase II	Sample ID:	MB/LCS/LCSD-270091

QC Summary Report for SW8260B

Analyte	LCS Result	LCSD Result	SPK Val	LCS %REC	LCSD %REC	LCS/LCSD Limits	RPD	RPD Limit
Acetone	51	52	40	126	130	60-130	2.53	20
tert-Amyl methyl ether (TAME)	4.0	3.9	4	100	98	60-130	2.45	20
Benzene	4.1	3.9	4	102	96	65-130	5.96	20
Bromobenzene	3.8	3.7	4	96	92	60-130	4.66	20
Bromochloromethane	4.3	4.2	4	107	104	65-130	3.00	20
Bromodichloromethane	4.4	4.2	4	110	105	60-130	5.37	20
Bromoform	3.9	3.9	4	98	98	70-130	0.429	20
Bromomethane	2.8	2.7	4	70	67	50-130	3.56	20
2-Butanone (MEK)	19	19	16	116	118	60-130	1.75	20
t-Butyl alcohol (TBA)	19	18	16	119	115	50-130	3.35	20
n-Butyl benzene	4.0	3.8	4	101	95	60-130	5.98	20
sec-Butyl benzene	3.2	3.1	4	81	78	60-130	3.88	20
tert-Butyl benzene	3.2	3.0	4	79	75	60-130	5.23	20
Carbon Disulfide	3.7	3.4	4	92	85	60-130	7.27	20
Carbon Tetrachloride	3.8	3.6	4	95	89	70-130	6.59	20
Chlorobenzene	4.3	4.1	4	107	103	65-130	3.96	20
Chloroethane	3.2	2.9	4	81	72	60-140	11.2	20
Chloroform	4.4	4.1	4	110	104	70-130	6.09	20
Chloromethane	2.9	2.9	4	73	72	50-130	1.63	20
2-Chlorotoluene	3.7	3.6	4	94	91	60-130	3.14	20
4-Chlorotoluene	3.7	3.6	4	94	91	60-130	3.14	20
Dibromochloromethane	4.3	4.1	4	108	104	70-130	4.02	20
1,2-Dibromo-3-chloropropane	2.0	2.1	2	100	104	50-130	4.64	20
1,2-Dibromoethane (EDB)	2.2	2.2	2	111	110	60-130	0.656	20
Dibromomethane	4.3	4.2	4	109	105	60-130	3.02	20
1,2-Dichlorobenzene	3.8	3.7	4	95	92	65-130	2.50	20
1,3-Dichlorobenzene	3.4	3.3	4	86	82	70-130	4.60	20
1,4-Dichlorobenzene	3.5	3.3	4	88	83	65-130	5.66	20
Dichlorodifluoromethane	0.29	0.31	4	7,F2	8,F2	40-140	8.15	20
1,1-Dichloroethane	4.2	3.9	4	104	96	70-130	7.47	20
1,2-Dichloroethane (1,2-DCA)	4.0	3.9	4	101	97	70-130	3.59	20
1,1-Dichloroethene	4.4	4.1	4	110	103	60-130	6.36	20
cis-1,2-Dichloroethene	4.3	4.0	4	106	100	60-130	6.66	20
trans-1,2-Dichloroethene	4.1	3.9	4	103	96	70-130	6.55	20
1,2-Dichloropropane	4.2	4.0	4	106	101	60-130	4.69	20
1,3-Dichloropropane	4.1	4.1	4	103	102	60-130	1.65	20
2,2-Dichloropropane	4.1	3.9	4	104	97	60-130	6.44	20
1,1-Dichloropropene	4.0	3.7	4	99	93	60-130	7.06	20

(Cont.)



Quality Control Report

Client:	SCA Environmental, Inc.	WorkOrder:	2305D28
Date Prepared:	05/22/2023	BatchID:	270091
Date Analyzed:	05/22/2023	Extraction Method:	SW5030B
Instrument:	GC28	Analytical Method:	SW8260B
Matrix:	Water	Unit:	µg/L
Project:	K13823.02; OHA 1600 Harrison Phase II	Sample ID:	MB/LCS/LCSD-270091

QC Summary Report for SW8260B

Analyte	LCS Result	LCSD Result	SPK Val	LCS %REC	LCSD %REC	LCS/LCSD Limits	RPD	RPD Limit
cis-1,3-Dichloropropene	4.1	3.9	4	102	96	60-130	5.60	20
trans-1,3-Dichloropropene	4.4	4.3	4	110	107	60-130	2.82	20
Diisopropyl ether (DIPE)	4.0	3.8	4	101	96	60-130	4.90	20
Ethylbenzene	3.9	3.7	4	98	92	60-130	5.46	20
Ethyl tert-butyl ether (ETBE)	4.0	3.8	4	99	96	60-130	3.40	20
Freon 113	3.8	3.6	4	94	90	60-130	4.63	20
Hexachlorobutadiene	3.5	3.3	4	87	83	60-130	5.18	20
Hexachloroethane	3.7	3.5	4	92	89	50-130	3.98	20
2-Hexanone	4.2	4.5	4	104	111	50-130	6.68	20
Isopropylbenzene	3.6	3.4	4	90	86	60-130	4.42	20
4-Isopropyl toluene	3.3	3.2	4	84	79	60-130	5.64	20
Methyl-t-butyl ether (MTBE)	4.1	4.0	4	102	101	60-130	1.28	20
Methylene chloride	4.4	4.2	4	111	104	60-130	6.11	20
4-Methyl-2-pentanone (MIBK)	4.0	4.1	4	100	104	50-130	3.55	20
Naphthalene	3.8	3.7	4	94	94	60-130	0.555	20
n-Propyl benzene	3.4	3.2	4	84	80	60-130	5.36	20
Styrene	4.2	4.0	4	104	100	60-130	4.04	20
1,1,1,2-Tetrachloroethane	4.1	3.9	4	102	96	60-130	5.22	20
1,1,2,2-Tetrachloroethane	3.9	4.0	4	97	100	60-130	3.08	20
Tetrachloroethene	3.9	3.6	4	96	91	70-130	6.09	20
Toluene	4.0	3.8	4	101	94	70-130	6.56	20
1,2,3-Trichlorobenzene	3.9	3.6	4	96	90	60-130	7.04	20
1,2,4-Trichlorobenzene	3.9	3.6	4	97	90	60-130	7.06	20
1,1,1-Trichloroethane	4.1	3.9	4	102	97	70-130	5.61	20
1,1,2-Trichloroethane	4.3	4.2	4	107	106	70-130	1.44	20
Trichloroethene	4.2	3.9	4	104	98	65-130	5.97	20
Trichlorofluoromethane	3.3	3.1	4	82	76	60-130	7.42	20
1,2,3-Trichloropropane	1.9	1.9	2	95	96	60-130	1.18	20
1,2,4-Trimethylbenzene	3.3	3.0	4	81	76	60-130	6.71	20
1,3,5-Trimethylbenzene	3.6	3.4	4	91	85	60-130	6.50	20
Vinyl Chloride	1.8	1.8	2	91	88	60-130	3.48	20
m,p-Xylene	7.3	7.0	8	91	88	60-130	4.19	20
o-Xylene	4.1	3.9	4	103	98	60-130	4.59	20

(Cont.)



Quality Control Report

Client:	SCA Environmental, Inc.	WorkOrder:	2305D28
Date Prepared:	05/22/2023	BatchID:	270091
Date Analyzed:	05/22/2023	Extraction Method:	SW5030B
Instrument:	GC28	Analytical Method:	SW8260B
Matrix:	Water	Unit:	µg/L
Project:	K13823.02; OHA 1600 Harrison Phase II	Sample ID:	MB/LCS/LCSD-270091

QC Summary Report for SW8260B

Analyte	LCS Result	LCSD Result	SPK Val	LCS %REC	LCSD %REC	LCS/LCSD Limits	RPD	RPD Limit
Surrogate Recovery								
Dibromofluoromethane	24	24	25	95	95	70-130	0.198	20
Toluene-d8	23	23	25	93	94	70-130	0.669	20
4-BFB	2.1	2.2	2.5	83	87	70-130	4.33	20



1534 Willow Pass Rd
 Pittsburg, CA 94565-1701
 (925) 252-9262

CHAIN-OF-CUSTODY RECORD

WorkOrder: 2305D28

ClientCode: SCAF

- WaterTrax
 CLIP
 EDF
 EQuIS
 Dry-Weight
 Email
 HardCopy
 ThirdParty
 J-flag
 Detection Summary
 Excel

Report to:

Tucker Kalman
 SCA Environmental, Inc.
 320 Justin Drive
 San Francisco, CA 94112
 415-882-1675 FAX: (415) 703-0701

Email: tkalman@sca-enviro.com; labreports99@g
 cc/3rd Party:
 PO:
 Project: K13823.02; OHA 1600 Harrison Phase

Bill to:

Accounts Payable
 SCA Environmental, Inc.
 320 Justin Drive
 San Francisco, CA 94112
 labreports99@gmail.com

Requested TAT: 5 days;

Date Received: **05/18/2023**

Date Logged: **05/18/2023**

Lab ID	ClientSampID	Matrix	Collection Date	Hold	Requested Tests (See legend below)												
					1	2	3	4	5	6	7	8	9	10	11	12	
2305D28-001	EB-051623	Water	5/16/2023 10:15	<input type="checkbox"/>	A	A											
2305D28-002	MB-051623	Water	5/16/2023 10:10	<input type="checkbox"/>	A	A											
2305D28-003	TRIP BLANK	Water	<Not Provided>	<input type="checkbox"/>	A	A											

Test Legend:

1	8260B_W	2	PRDisposal Fee	3		4	
5		6		7		8	
9		10		11		12	

Project Manager: Jennifer Lagerbom

Prepared by: Anastasia Jenkins

Comments:

NOTE: Soil samples are discarded 60 days after receipt unless other arrangements are made (Water samples are 30 days).
 Hazardous samples will be returned to client or disposed of at client expense.



WORK ORDER SUMMARY

Client Name: SCA ENVIRONMENTAL, INC.

Project: K13823.02; OHA 1600 Harrison Phase

Work Order: 2305D28

Client Contact: Tucker Kalman

QC Level: LEVEL 2

Contact's Email: tkalman@sca-enviro.com; labreports99@gmail.com

Comments:

Date Logged: 5/18/2023

WaterTrax CLIP EDF Excel EQUIS Email HardCopy ThirdParty J-flag

LabID	ClientSampID	Matrix	Test Name	Containers /Composites	Bottle & Preservative	U**	Head Space	Dry-Weight	Collection Date & Time	TAT	Test Due Date	Sediment Content	Hold	Sub Out
001A	EB-051623	Water	SW8260B (VOCs)	2	VOA w/ HCl	<input type="checkbox"/>	<input type="checkbox"/>	<input type="checkbox"/>	5/16/2023 10:15	5 days	5/25/2023	None	<input type="checkbox"/>	<input type="checkbox"/>
002A	MB-051623	Water	SW8260B (VOCs)	2	VOA w/ HCl	<input type="checkbox"/>	<input type="checkbox"/>	<input type="checkbox"/>	5/16/2023 10:10	5 days	5/25/2023	None	<input type="checkbox"/>	<input type="checkbox"/>
003A	TRIP BLANK	Water	SW8260B (VOCs)	2	VOA w/ HCl	<input type="checkbox"/>	<input type="checkbox"/>	<input type="checkbox"/>	<Not Provided>	5 days	5/25/2023	None	<input type="checkbox"/>	<input type="checkbox"/>

NOTES: * STLC and TCLP extractions require 2 days to complete; therefore, all TATs begin after the extraction is completed (i.e., One-day TAT yields results in 3 days from sample submission).

- Organic extracts are held for 40 days before disposal; Inorganic extract are held for 30 days.

- MAI assumes that all material present in the provided sampling container is considered part of the sample - MAI does not exclude any material from the sample prior to sample preparation unless requested in writing by the client.

U** = An unpreserved container was received for a method that suggests a preservation in order to extend hold time for analysis.



Sample Receipt Checklist

Client Name: SCA Environmental, Inc.
 Project: K13823.02; OHA 1600 Harrison Phase
 WorkOrder No: 2305D28 Matrix: Water
 Carrier: Antonio Mason (MAI Courier)

Date and Time Received: 5/18/2023 15:30
 Date Logged: 5/18/2023
 Received by: Anastasia Jenkins
 Logged by: Anastasia Jenkins

Chain of Custody (COC) Information

Chain of custody present?	Yes <input checked="" type="checkbox"/>	No <input type="checkbox"/>	
Chain of custody signed when relinquished and received?	Yes <input checked="" type="checkbox"/>	No <input type="checkbox"/>	
Chain of custody agrees with sample labels?	Yes <input checked="" type="checkbox"/>	No <input type="checkbox"/>	
Sample IDs noted by Client on COC?	Yes <input checked="" type="checkbox"/>	No <input type="checkbox"/>	
Date and Time of collection noted by Client on COC?	Yes <input type="checkbox"/>	No <input checked="" type="checkbox"/>	
Sampler's name noted on COC?	Yes <input checked="" type="checkbox"/>	No <input type="checkbox"/>	
COC agrees with Quote?	Yes <input type="checkbox"/>	No <input type="checkbox"/>	NA <input checked="" type="checkbox"/>

Sample Receipt Information

Custody seals intact on shipping container/cooler?	Yes <input type="checkbox"/>	No <input type="checkbox"/>	NA <input checked="" type="checkbox"/>
Custody seals intact on sample bottles?	Yes <input type="checkbox"/>	No <input type="checkbox"/>	NA <input checked="" type="checkbox"/>
Shipping container/cooler in good condition?	Yes <input checked="" type="checkbox"/>	No <input type="checkbox"/>	
Samples in proper containers/bottles?	Yes <input checked="" type="checkbox"/>	No <input type="checkbox"/>	
Sample containers intact?	Yes <input checked="" type="checkbox"/>	No <input type="checkbox"/>	
Sufficient sample volume for indicated test?	Yes <input checked="" type="checkbox"/>	No <input type="checkbox"/>	

Sample Preservation and Hold Time (HT) Information

All samples received within holding time?	Yes <input type="checkbox"/>	No <input type="checkbox"/>	NA <input checked="" type="checkbox"/>
Samples Received on Ice?	Yes <input checked="" type="checkbox"/>	No <input type="checkbox"/>	

(Ice Type: WET ICE)

Sample/Temp Blank temperature	Temp: 2.5°C	NA <input type="checkbox"/>
ZHS conditional analyses: VOA meets zero headspace requirement (VOCs, TPHg/BTEX, RSK)?	Yes <input type="checkbox"/> No <input type="checkbox"/>	NA <input checked="" type="checkbox"/>
Sample labels checked for correct preservation?	Yes <input checked="" type="checkbox"/> No <input type="checkbox"/>	
pH acceptable upon receipt (Metal: <2; Nitrate 353.2/4500NO3: <2; 522: <4; 218.7: >8)?	Yes <input type="checkbox"/> No <input type="checkbox"/>	NA <input checked="" type="checkbox"/>

UCMR Samples:

pH tested and acceptable upon receipt (200.7: ≤2; 533: 6 - 8; 537.1: 6 - 8)?	Yes <input type="checkbox"/> No <input type="checkbox"/>	NA <input checked="" type="checkbox"/>
Free Chlorine tested and acceptable upon receipt (<0.1mg/L) [not applicable to 200.7]?	Yes <input type="checkbox"/> No <input type="checkbox"/>	NA <input checked="" type="checkbox"/>

Comments: The following SampID(s) does not have collection date: 2305D28-003A.

Appendix C

Soil Vapor Sampling Data Sheets

SOIL VAPOR AND AIR MONITORING DATA SHEET

SCA Project No: <u>K13823</u>	Client: <u>OHA</u>
Sampler: <u>RK/AF</u>	Site: <u>1600 Harrison St, Oakland, CA</u>
Sample Location ID: <u>SV-1</u>	Sampling Date: <u>5/16/23</u>
Ambient Temp (°F): <u>58</u>	Ambient Barometric Pressure (inHg): <u>30.06</u>
Monitoring Equipment: <input type="checkbox"/> Multi Rae (PID)	<input checked="" type="checkbox"/> Helium Detector
PID Reading (ppm):	

SAMPLE PURGE INFORMATION:

- Vacuum Shut-In Test PASS FAIL Start (in Hg): -30 End (in Hg): -30
- Purged 3 volumes prior to sample collection. Total Volume Purged: 1000 mL
- Leak Test Compound: Helium
- Helium Gas Concentration in Shroud: 20-30%

Sample ID: <u>SV1-051623</u>	Sampling Date: <u>5/16/23</u>
Cannister Vacuum Test: <input checked="" type="checkbox"/> PASS <input type="checkbox"/> FAIL	inHg: <u>-30</u>
Canister Serial/ID#: <u>R1215-2548</u>	Manifold Seris/ID#: <u>317-774</u> Flow Rate: <u>150</u> mL/min
Sample Start: <u>11:16</u> - <u>11:28</u>	Duration: <u>12</u> min
Cannister Volume: <u>1L</u>	Initial: <u>-30</u> in Hg Final: <u>-4</u> in Hg

Sample ID: <u>SV1-DVP-051623</u>	Sampling Date: <u>5/16/23</u>
Cannister Vacuum Test: <input checked="" type="checkbox"/> PASS <input type="checkbox"/> FAIL	inHg: <u>-30</u>
Canister Serial/ID#: <u>6407-794</u>	Manifold Seris/ID#: <u>317-774</u> Flow Rate: <u>150</u> mL/min
Sample Time: Start: <u>10:50</u> - <u>11:28</u>	Duration: <u>12</u> min
Cannister Volume: <u>1L</u>	Initial: <u>-30</u> in Hg Final: <u>-4</u> in Hg
Laboratory: <u>MAI</u>	
Analyzed For: <u>OHA</u>	

Samplers Signature: RK

SOIL VAPOR AND AIR MONITORING DATA SHEET

SCA Project No: <u>K13823</u>	Client: <u>OHA</u>
Sampler: <u>RK/MF</u>	Site: <u>1600 Harrison St, Oakland, CA</u>
Sample Location ID: <u>SV-2</u>	Sampling Date: <u>5/16/23</u>
Ambient Temp (°F): <u>58</u>	Ambient Barometric Pressure (inHg): <u>30.06</u>
Monitoring Equipment: <input type="checkbox"/> Multi Rae (PID)	<input checked="" type="checkbox"/> Helium Detector
PID Reading (ppm):	

SAMPLE PURGE INFORMATION:

- Vacuum Shut-In Test PASS * FAIL Start (in Hg): -30 End (in Hg): -30
- Purged 3 volumes prior to sample collection. Total Volume Purged: 0.03 mL
- Leak Test Compound: He
- Helium Gas Concentration in Shroud: 20-30

Sample ID: <u>SV2-051623</u>	Sampling Date: <u>5/16/23</u>
Cannister Vacuum Test: <input checked="" type="checkbox"/> PASS <input type="checkbox"/> FAIL	inHg: <u>-30</u>
Canister Serial/ID#: <u>R1950-2581</u>	Manifold Seris/ID#: <u>316-1373</u> Flow Rate: <u>150</u> mL/min
Sample Start: <u>11:40</u> End: <u>11:46</u>	Duration: <u>6</u> min
Cannister Volume: <u>1L</u> Initial: <u>-30</u> in Hg	Final: <u>-4</u> in Hg

Sample ID:	Sampling Date:
Cannister Vacuum Test: <input type="checkbox"/> PASS <input type="checkbox"/> FAIL	inHg: _____
Canister Serial/ID#:	Manifold Seris/ID#: _____ Flow Rate: _____ mL/min
Sample Time: Start: _____ End: _____	Duration: _____ min
Cannister Volume: _____	Initial: _____ in Hg Final: _____ in Hg
Laboratory: <u>MAI</u>	
Analyzed For: <u>OHA</u>	

Samplers Signature: JK

APPENDIX C

PHASE I HISTORICAL RESOURCE ASSESSMENT

Phase I Historical Resource Assessment

Assessor's Parcel Number 08-626-30-01,
1600 Harrison Street, Oakland,
Alameda County, California 94610

June 2023



Prepared for:
Raney Planning & Management, Inc.
1501 Sports Drive, Suite A
Sacramento, CA 95834

Prepared by:
Historic Resource Associates
3142 Bird Rock Road
Pebble Beach, CA 93953

TABLE OF CONTENTS

Abstract	2
Introduction.....	3
Subject Property	3
Historic Context.....	4
History of 1600 Harrison Street.....	5
Pedestrian Survey	11
Regulatory Setting	11
City of Oakland Historic Preservation Criteria	12
Property Description.....	13
Finding of Significance	14
Conclusions and Recommendations.....	14
References	15

FIGURES

- Figure 1: Assessor’s Parcel Map (08-626-30-1) and APE
- Figure 2: 3D Project Aerial Location Map
- Figure 3: Photograph of 1600 Harrison Street in August 1923, looking southeast
- Figure 4: Photograph of 1600 Harrison Street in February 2023 illustrating front façade alterations
- Figure 5: Newspaper article describing the truss framing of 1600 Harrison Street
- Figure 6: Advertisement for the Oakland Brake Service Station at 1600 Harrison Street
- Figure 7: Advertisement for the sale of MAC-DRY batteries at the 1600 Harrison Street garage
- Figure 8: View looking east at 1600 Harrison Street

ATTACHMENTS

- Photograph Record
- DPR Site Records

Abstract

This study has been prepared for Raney Planning & Management, Inc., on behalf of their client in regards to a proposed project to be located at 1600 Harrison Street, Oakland, Alameda County, California. The proposed parcel, containing 0.27 acres, is identified as Assessor's Parcel Number (APN) 08-626-30-01 and is illustrated on the United States Geological Survey (USGS) 7.5' *Oakland West, California* topographic quadrangle map (1980, updated 2018) (Figures 1-4). The project site is located in the Lake District neighborhood of Oakland, surrounded by commercial and multi-use buildings dating from the late-nineteenth century through the last few decades. The project involves the reuse of the project building by the Oakland Housing Authority as well as interior seismic retrofit with no exterior changes or ground disturbing activities.

The proposed project is receiving Moving to Work funding through the federal government (U.S. Department of Housing and Urban Development, and, thus, requires National Environmental Policy Act (NEPA) compliance. The National Historic Preservation Act of 1966 requires federal agencies to consider the impact of their projects on historic properties through the "Section 106" review process and its implementing regulations - 36 CFR Part 800. The Area of Potential Effects for both historic and archeological resources is only the project site.

Research for the project was conducted at the Northwest Information Center (NWIC) of the California Historical Resources Information System (CHRIS) in Rohnert Park. According to the Built Environment Resources Directory (BERD), the project building, constructed in 1921-1922 and referred to as the Alliance Land Company/Blood Appleton Garage (P-01-000700), was rated 6Z on September 30, 1995 and 7R in September 2003. At the same time, 1500 Harrison Street received the same rating codes in the BERD and is apparently represented by the same building and parcel. The ratings given in the BERD imply that the subject property was found to be ineligible for the NRHP, CRHR, and local listing through a survey evaluation.

Additional research for this project was conducted at the City of Oakland, Public Library; History Room, California State Library, Sacramento; San Francisco Public Library; Ancestry Website; historic newspapers and maps; and the archives and library of Historic Resource Associates. On June 10, 2022, a record search was submitted to the Native American Heritage Commission (NAHC) requesting any information on file regarding the project parcel. However, this report does not contain an archeological analysis since this project does not involve ground disturbing activities that could affect archeological resources.

Due to the passage time (the last historic assessment of the building was in 2003), a reevaluation of the building was performed. In determining the significance of 1600 Harrison Street, historic documents and photographs were examined and the subject property was compared to other similar properties in Oakland. Most importantly, the building, which was constructed in 1921-1922, was carefully examined to determine whether it still retained adequate integrity to convey its historical significance. In addition to assessing the building's integrity through a physical inspection, an historic photograph of the building taken in 1923 was valuable as well.

In summary, the subject property, which was constructed as an automobile repair garage, lacks integrity of design, materials, workmanship, feeling, and association, and does not appear to be individually eligible for the CRHR and the NRHP under any of the aforementioned Criteria. The building does not appear to be eligible for designation or listing on City of Oakland Historic Register,

nor does the building appear to be a potential contributor to a CRHR, NRHP, or locally designated historic district. No archeological esources will be affected as the project is a building reuse and no ground disturbing activities are proposed.

Introduction

This historic resource analysis was completed by Dana E. Supernowicz, M.A., RPA of Historic Resource Associates in accordance with federal and state guidelines (California State Historic Preservation Office). It is intended to provide information that will enable the California State Historic Preservation Office (CASHPO) to review the subject project. The Principal Investigator meets and/or exceeds the qualifications described in the Secretary of the Interior’s Professional Guidelines (Federal Register 48:190:44738-44739) (United States Department of the Interior 1983).

Subject Property and Area of Potential Effects

The subject property, located at 1600 Harrison Street, is enumerated as Assessor’s Parcel Number (APN) 08-626-30-1. The project area of potential effect (APE) for both archeological and historic resources is delineated below in Figure 1.



Figure 1: Assessor’s Parcel Map (08-626-30-1) and APE.



Figure 2: 3D Project Aerial Location Map (Google Earth 2022)

Historic Context

During the Spanish occupation of California, the land that included Oakland belonged to Don Luis Maria Peralta (1759-1851). After California gained statehood, Peralta's vast land holdings in the East Bay were largely lost (Bagwell 1982:12). The area owes its early history to the development of industries related to logging and lumber. Following the discovery of gold at Coloma in January 1848, one of the first industries in what was to become Oakland was lumber manufacturing. In the hills surrounding the town, a coastal redwood (*sequoia sempervirens*) forest flourished. In just ten short years, almost all of the virgin timber had been logged off the nearby hills (Bagwell 1982:15). Most of the logs were dragged from the woods via teams of oxen to the wharves and sawmills. It is likely that present-day Park Boulevard once provided relatively easy access into the groves of coastal redwoods that lined the hills above Oakland. During the early 1850s, Carpentier, Moon, and Adams leased land from Vicente Peralta and began to subdivide the property into lots. They hired Swiss engineer Julius Kellerberger to map out the streets in a standard grid pattern (Bagwell 1982:27). On May 4, 1852, Oakland was incorporated as a city. The original townsite was located on the west side of the marsh that was to later become Lake Merritt. East of San Antonio Slough, the region became known as Brooklyn and ultimately merged with Oakland to form one city (Bagwell 1982:34). By 1860, according to the U.S. Federal Census, there were 1,543 residents living in Oakland and 1,341 in Brooklyn (Bagwell 1982:41).

Oakland's central location in the East Bay and proximity to the waterfront made it an ideal candidate as a terminus for the Central Pacific Railroad in 1869. The railroad influenced the development of industry in Oakland and provided jobs and passenger service to various points to the east. By the 1870s, besides its rail service, Oakland had its share of industries, which included planing mills, breweries, canneries, and cotton mills. Child labor was still quite common in America's factories during

the 1870s and 1880s, and Oakland was beginning to see its fair share of crime and social problems. During this same period, Oakland's population was becoming more ethnically diverse, with Irish, German, Chinese, and African-Americans contributing significantly to the shaping of Oakland's cultural heritage.

Oakland thrived through World War II, propelled by new industry related to wartime production. The post-World War II years led to increased social problems, including unemployment, poverty, and the physical deterioration of the inner city. But, like other cities surrounding the bay, Oakland has witnessed an economic rebirth during the last decade of the twentieth century. Many of Oakland's historic buildings have been renovated or are in the process of being restored, and migration back to the inner city has begun. The subject property lies near the Glenview neighborhoods of East Oakland, east of the 580 Freeway. Park Boulevard forms the key roadway through the neighborhoods which were developed in the 1920s, as the city expanded to the east into the hills above the central city (Gebhard 1985:304-306).

While Oakland fared much better than San Francisco following the 1906 earthquake, considerable damage to its infrastructure and buildings did occur. Following the earthquake, Oakland became a sanctuary for individuals and families who had lost everything in San Francisco. Between 1900 to 1910, Oakland's population grew from 67,000 to over 150,000 (Bagwell 1982:179). The 1910s through the 1930s were a progressive era for Oakland, characterized by growth in transportation, improvements in sanitation, city streets, and continued expansion of the city's boundaries. In 1908, the Oakland Park Commission was formed (Bagwell 1982:183). Shortly afterward, Lakeside Park at Lake Merritt was developed. During the 1910s, Major Mott defended municipal planning and, in 1912, Oakland's City Hall was constructed followed by other civic buildings of stature. As the downtown developed so did the city's waterfront district. By the 1920s shipbuilding became one of the city's dominant industries and the Port of Oakland witness major expansion (Bagwell 1982:191). With the growth of industry came the need to provide adequate housing, so during the 1910s through the 1930s housing projects sprang up throughout the city, including hundreds of new apartment and commercial buildings.

The city of Oakland had two major renaissance periods in commercial construction – the 1920s prior to the Great Depression and the 1950s and early 1960s associated with the post-World War II expansion of the city and its growth as a leader in attracting large corporations to its core downtown area. Unlike the 1920s when most of the high-rise architecture included Neo-Classical, Classical Revival, Renaissance Revival, and Beaux-Arts designs, the 1950s ushered in a period of contemporary architects who adapted modern designs to their buildings using state of the art materials, such as cast steel, aluminum, and precast concrete. Unlike other low-rise and high-rise buildings being constructed in the city at the same time, newspaper articles do not call out 2030 Franklin Street as an important example of modern architecture. The inference is more that the building would provide additional space for corporations and accelerate the city's building boom.

History of 1600 Harrison Street

The subject property, based upon newspaper accounts, was built around 1921 and opened in 1922. The building was developed by the Alliance Land Company of San Jose and was designed by E.J. Burke and W.C. Marshall of Marshall & Burke a partnership. The building was constructed as service garage for the new location of McAfee & Nickles who had begun their business at 30th and San Pablo Street in Oakland in 1918. The building along Harrison Street was described as having employed

“Dickey Mastertile” which was reportedly first used by Marshall & Burke in the East Bay Area. The hollow core tile blocks were reported to be fire-proof, light weight, and affordable. While the front of the new building on Harrison Street was largely built of Dickey Mastertile, the front façade was built of common clay brick and the dome roof was supported by numerous spans of scissor-trusses tying each wall together and supporting the roof (refer to Figures 3-5).

As described in the *Oakland Tribune* on August 26, 1923, “Marshall & Burke have established utility and beauty and permanent construction without excessive costs in the erection of three garages in the “East of the Lake district” and in this work they have used exclusively Dickey Mastertile” (*Oakland Tribune*, August 26, 2023). The buildings were described as “fireproof throughout having cement floors, steel windows, and skylight sash and fireproof roofs in conjunction with the Mastertile walls. The bricks for the building were reported produced by the California Brick Company and the Livermore Fire Brick Works, allied plants (Ibid). In August 1923, the *Oakland Tribune* described the work of Marshall & Burkes:

The third example of Marshall A. Burks’ garage construction work is the McAfee & Nickel garage, 1600 Harrison Street. This building was promoted by Marshall & Burks, the space being leased to the partners before construction started, the building being owned by the Alliance Land Company of San Jose. Marshall & Burks started McAfee & Nickel in business in a small way four years ago at San Pablo and Thirtieth Street. Two years later they sold their lease and business to buy the lease and establish themselves in the new Marshall & Burks building on Harrison Street. Since opening there they have built up a prosperous business and recently opened a branch garage in San Jose, erecting a new 175 by 200 foot building. The growth of McAfee & Nickel’s business is typical of the three garages and indicates the general success of the Marshall & Burks type of building. “We are glad to see the men in the garages we have built so successful,” Mrs. W. C. Marshall said in commenting on the growth of their business in the last year, “and we believe it is directly due to the prosperous condition in Oakland and the individual ability of the men. As to the type of buildings, we are strongly back this type of construction with Mastertile walls and Livermore pressed brick front, and feel that it is one of the most practical and efficient types of construction for this kind of work.” W. C. Marshall was the first builder in the Oakland section to advocate the use of hollow tile in bungalow and general construction. Coming four years ago from Kansas City, where the hollow tile has been used for some time, he was familiar with its advantages and use and immediately started a fight to make the use of this building material legitimate under Oakland’s building ordinances. After several months work he secured the passage of an ordinance permitting the use of hollow tile in building work and since that time has used Dickey Mastertile exclusively in all buildings erected by Marshall & Burks. R. J. Burks, building supervisor for the firm, was formerly in charge of the City of Oakland building department and resigned to help form the company of Marshall & Burks. Burks is recognized as one of the foremost construction engineers in Oakland. He has had extensive experience and had charge of the building of the new wharf at Honolulu (*Oakland Tribune*, August 26, 1923).

In later years the building changed hand several times, but remained as an automobile repair shop through the 1940s reportedly known as Appleton’s Garage. In the early-1950s the building is listed as “Wilton’s Home of Maple.” By the 1960s, the property was listed in local newspapers as selling used vehicles (*Oakland Tribune*, 1940-1970).

Figures 3 and 4 illustrate the original garage building in 1923 and the current building in 2023. A comparison of the original building and current building configuration reveals alterations to the building's fenestration, including filling windows and bay openings with wood panels, eliminating brick skirts, and changing the third opening from the left, formerly a picture window, with an awning to an entry door. In recent years, the formerly open left side wall is now shared by a contemporary office building and the "GARAGE" sign on the front of the building has long since disappeared. There was also once contrast in the different colored brick, which has since been painted over. Note what appears to be a gas pump on the sidewalk in front of the original building.




Figure 3: Photograph of 1600 Harrison Street in August 1923, looking southeast (*Oakland Tribune*, August 26, 1923).



Figure 4: Photograph of 1600 Harrison Street in February 2023 illustrating front façade alterations.

Figure 5: Newspaper article describing the truss framing of 1600 Harrison Street (*Oakland Tribune*, August 20, 1922).

8

Brake Experts

1600 HARRISON STREET

Brakes Relined—Inspected—Adjusted

Every job carries an *absolute guarantee* as to workmanship
and gives you

ONE YEAR FREE ADJUSTMENTS

Oakland Brake Service Station

"Remember the Place"

1600 Harrison Street

One-half Block North of Oakland Hotel

With McAfee & Nichols Garage,

Lakeside 1482

Figure 6: Advertisement for the Oakland Brake Service Station at 1600 Harrison Street (*Oakland Tribune*, August 13, 1922).



MAC-DRY

BATTERY

NO
SEPARATORS

NO
BUCKLING
OF PLATES

NO
WATER

NO
ATTENTION.

CRYSTAL
BATTERY

A 3 Years' Guarantee

MAC-DRY
BATTERY CO.

EAST BAY DISTRICTS
1600 Harrison Street

Oakland, California
Phone Lakeside 1482
ALWAYS OPEN

Figure 7: Advertisement for the the sale of MAC-DRY batteries at the 1600 Harrison Street garage (*Oakland Tribune*, July 30, 1922).

Pedestrian Survey

A pedestrian survey of the APE was completed by Dana E. Supernowicz, M.A., RPA on February 25, 2023. The field visit focused on documenting the physical characteristics of the project building. A review of the seismic work was also conducted to confirm no exterior work and no ground disturbing activities.

Regulatory Setting

Because federal funds are included in the future reuse of the project building compliance falls under the National Historic Preservation Act (NHPA) of 1966 (as amended) (16 U.S.C., Section 470f) and its implementing regulations 36 CFR Part 800 as amended. Because the property lies in the City of Oakland, CEQA and the city's Historic Preservation Ordinance were also taken into consideration.

Criteria for listing on the NRHP (see 36 CFR Part 63), include significance in American history, architecture, archaeology, engineering, and culture as present in districts, sites, buildings, structures, and objects that possess integrity of location, design, setting, materials, workmanship, feeling, and association, and that are:

(A) associated with events that have made a significant contribution to the broad patterns of our history;

(B) associated with the lives of persons significant in our past;

(C) embody the distinctive characteristics of a type, period, or method of construction; represent the work of a master; possess high artistic values, represent a significant and distinguishable entity whose components may lack individual distinction; or,

(D) have yielded, or may be likely to yield, information important in prehistory or history.

Criterion D is usually reserved for archaeological and paleontological resources.

The subject property was assessed under the regulatory framework within the guidelines imposed for the California Environmental Quality Act (CEQA) and the California Register of Historic Resources (CRHR) under Public Resources Code section 5024.1. A historical resource may be eligible for inclusion in the CRHR if it:

1. Is associated with events that have made a significant contribution to the broad patterns of California's history and cultural heritage;
2. Is associated with the lives of persons important in our past;
3. Embodies the distinctive characteristics of a type, period, region, or method of construction, represents the work of an important creative individual, or possesses high artistic values; or
4. Has yielded, or may be likely to yield, information important to prehistory or history.

City of Oakland Historic Preservation Criteria

In 1998 the Oakland City Council amended the Historic Preservation Element to create a category called Local Register of Historical Resources. This is a list that recognizes the city's historic buildings and districts, whether or not they have been designated by the Landmarks Board. Oakland has this information in detailed citywide survey work and research conducted by the Planning Department.

The term Local Register is used in State law to identify buildings covered by the State Historical Building Code and California Environmental Quality Act. The Historic Preservation Element and Oakland Planning Code define "**Local Register Property**" as any building, object, property or district listed in the City of Oakland's Local Register of Historical Resources, which includes all Landmarks, Designated Historic Properties, Heritage Properties, Study List Properties, Preservation Districts, and S-7 and S-20 Preservation Combining Zone Properties; and those Potential Designated Historic Properties (PDHPs) that are determined by the City's Cultural Heritage Survey to have an existing rating of "A" or "B", or to contribute or potentially contribute to an Area of Primary Importance (API).

The Rating System, adopted in the Oakland General Plan, Historic Preservation Element, is shorthand for the relative importance of properties. The system uses letters A to E to rate individual properties and numbers 1 to 3 for district status. Individual properties can have dual ("existing" and "contingency") ratings if they have been remodeled, and if they are in districts they can be contributors, noncontributors, or potential contributors. In general, A and B ratings indicate landmark and California/National Register eligible buildings. C ratings are considered of local interest and are classified as "Potential Designated Historic Properties" or PDHPs. The Oakland Cultural Heritage Survey conducted the survey based on the rating system as summarized below.

A: Highest Importance: Outstanding architectural example or extreme historical importance (about 150 properties total).

B: Major Importance: Especially fine architectural example, major historical importance (about 600 total).

C: Secondary Importance: Superior or visually important example, or very early (pre-1906). Cs "warrant limited recognition (about 10,000 total).

D: Minor Importance: Representative example. About 10,000 Ds are PDHPs, either because they have a higher contingency rating ("Dc") or because they are in districts ("D2+").

E: Of no particular interest: Less than 45 years old or modernized.

* or F: Less than 45 years old or modernized.

Some Es, Fs, and *s are also PDHPs because they have higher contingency ratings or are in districts.

Contingency Ratings (lower-case letter, as in "Dc" or "Fb"): potential rating under some condition, such as "if restored" or "when older" or "with more information."

District Status (numbers):

"1": In an Area of Primary Importance (**API**) or National Register quality district.

"2": In an Area of Secondary Importance (**ASI**) or district of local interest.

"3": Not in a historic district.

For properties in districts, + indicates contributors, - non-contributors, * potential contributors. (1), the shorthand "X" was used to indicate "not a PDHP" This could be D3, "Minor importance or representative period example, not in a District" or F3 (too recent to rate at the time of the survey.

The subject property at 1600 Harrison Street was rated D3 (Minor Importance) by the Oakland Cultural Heritage Survey, is not in a historic district, and therefore, is not on the Local Register and not considered a historic property.

Property Description

The subject property is a light-industrial style, combination clay brick and hollow-core tile, rectangular-shaped, single-story building sited on a 0.27 acre rectangular level parcel and having approximately 11,550 square feet of interior space. Built in 1921-1922, the character defining features of the building include a domed roof, with contemporary skylights, on the front of the building facing Harrison Street a modest parapet roof with a small eave at the roof line, followed below by five plain rectangular-shaped friezes, a horizontal row of tie bolts running the full length of the front façade, two large wooden bay openings, now filled with wood panels, flanking an inset entry way (formerly a large window) with 3 top-lights above the painted over entry door.

On the far left and right of the front façade are paneled walls with 3 top-lights above each panel, with the far right or western-most side having a single-entry door. The front-entry is canted and covered with wood, leading to the non-original entry door. Graffiti covers the front walls of the building and the entry. The rear or east elevation of the building is the only elevation with the original hollow-core tile exposed, along with what appears to be original steel sash windows. The north and west elevation lack any fenestration and expose the hollow core tiles used for the bulk of the building's structure, rows of tie bolts, with the front west elevation having been covered with a concrete or stucco finish. The north elevation of the building, once open, shares a common wall with 1610 Harrison Street, a contemporary two-story office building.

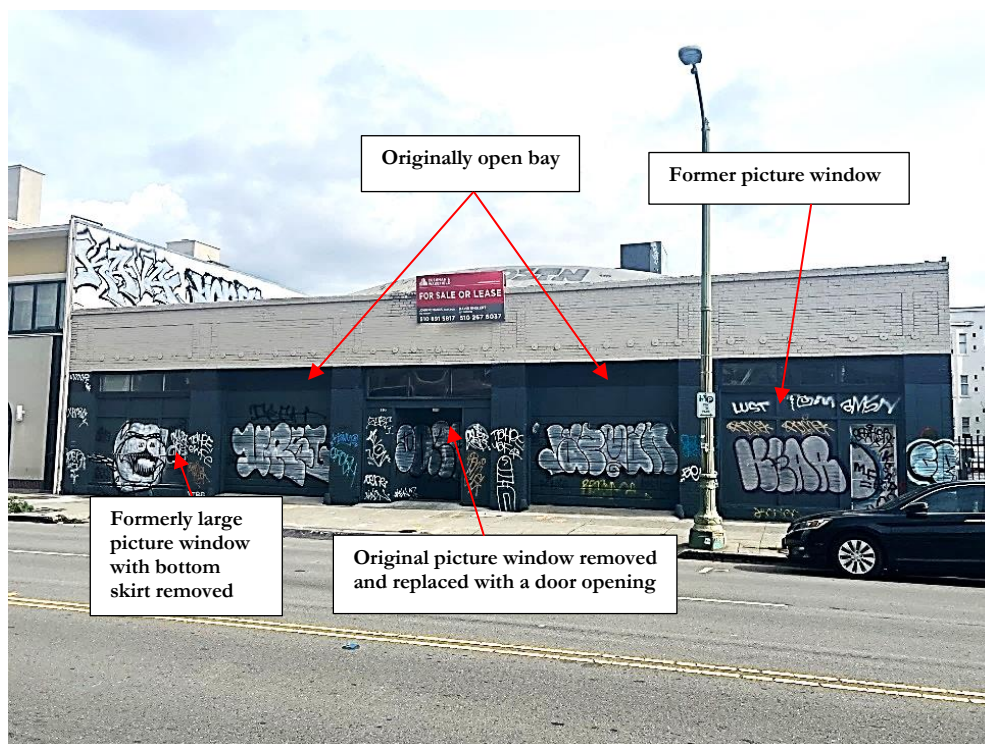


Figure 8: View looking east at 1600 Harrison Street.

Finding of Significance

In determining the significance of 1600 Harrison Street, historic documents and photographs were examined, and the subject property was compared to other similar properties in Oakland. Most importantly the building, which was constructed in 1921-1922, was carefully examined to determine whether it still retained adequate integrity to convey its historical significance. In addition to assessing the building's integrity through a physical inspection, an historic photograph of the building taken in 1922 was valuable as well.

In applying CRHR Criterion 1 and NRHP Criterion A, the subject property does not appear to be associated with a significant event or events in the history of Oakland.

Under CRHR Criterion 2 and NRHP Criterion B, the subject property does not appear to be associated with a person or persons of significance in the history of Oakland.

Under CRHR Criterion 3 and NRHP Criterion C, the subject property lacks integrity of design, materials, workmanship, association, and feeling as result of alterations to the building's front or primary façade. This finding is based upon a physical inspection of the property and reviewing historic photographs.

Under CRHR Criterion 4 and NRHP Criterion D, the subject property does not retain data or scientific information potential.

In summary, the subject property does not appear to be individually eligible for the CRHR and the NRHP under any of the aforementioned Criteria. Nor does the property appear to meet the criteria prescribed by the City of Oakland's Historic Preservation Ordinance for listing and the subject property does not appear to be a potential contributor to a CRHR or a NRHP historic district.

Conclusion and Recommendations

Although the subject property does not appear to be a significant resource under any of the aforementioned criteria, restoration of the front façade remains possible revealing the original brick surfaces.

Professional Qualifications

Dana E. Supernowicz, M.A., RPA, owner and principal of Historic Resource Associates, served as Principal Investigator for this project and meets and/or exceeds the qualifications described in the Secretary of the Interior's Professional Guidelines (Federal register 48:190:44738-44739) (United States Department of the Interior 1983) in Architectural History, Archaeology, and History. Mr. Supernowicz, who is an Architectural Historian and Register Professional Archaeologist (RPA), has over 40 years of experience in cultural resource management, having worked for several federal and state agencies and as a Section 106 project reviewer at the SHPO office in Sacramento.


References

- Bagwell, Beth. *Oakland: The Story of a City*. Novato, CA: Presidio Press. 1982;
- Curtis, William J. *Modern Architecture since 1900*. Englewood Cliffs, New Jersey: Prentice-Hall, Inc. 1987.
- Gebhard, David et al. *The Guide to Architecture in San Francisco and Northern California*. Layton, Utah: Gibbs, Smith. 1973, revised 1985.
- Google Earth. www.googleearth.com. Accessed February 2023.
- Gudde, Edwin G. *California Place Names: The Origin and Etymology of Current Geographical Names*. Berkeley: University of California Press. 1969.
- Hoover, Mildred Brooke et al. *Historic Spots in California*. Fourth edition, revised by Douglas E. Kyle. Stanford University Press, Stanford, California. 1990.
- NETRonline Historic Aerials Website. <https://www.historicaerials.com>. 1896-2019. Accessed February 2023.
- Oakland Tribune*. Newspaper, Oakland, California. 1920-1970.
- Sanborn Fire Insurance Maps. Oakland, California. 1912-1970.
- State of California. *California Historical Landmarks*. Department of Parks and Recreation. Sacramento, CA. 1979.
- State of California. *California Inventory of Historic Resources*. Department of Parks and Recreation. Sacramento, CA. 1979.
- United States Department of the Interior. *Archaeology and Historic Preservation: Secretary of the Interiors Standards and Guidelines*. *Federal Register Part IV*, 48(2):44716-44742. Annotated version showing later technical and officially adopted revisions available from the National Park Service's preservation laws, regulations, and standards website at http://cr.nps.gov/local-law/arch_stnds_0.htm. 1983.
- United States Geological Survey (USGS). *Oakland West, California 7.5' Topographic Quadrangle Maps*. 1899-2018.
- Wilson, Mark A. *East Bay Heritage: A Potpourri of Living History*. San Francisco: California Living Books. 1979.

PHOTOGRAPH RECORD



Photograph 1: View looking north up Harrison Street towards 1600 Harrison Street on the right.



Photograph 2: Another view looking north up Harrison Street towards the south elevation of 1600 Harrison Street.



Photograph 3: View looking east at the south elevation of 1600 Harrison Street.



Photograph 4: View looking north at the front façade of 1600 Harrison Street.



Photograph 5: Close-up of the front façade of 1600 Harrison Street looking east.



Photograph 6: Close-up of the front façade of 1600 Harrison Street looking south.



Photograph 7: Close-up of the front opening leading into the building, where a picture window was once framed.



Photograph 8: View looking south at the contemporary office building that shares a common wall with 1600 Harrison Street.



Photograph 9: View looking southeast across Harrison Street at 1600 Harrison Street on the left.



Photograph 10: View looking northeast up Harrison Street with 1600 Harrison Street on the right.

APPENDIX D
ADDITIONAL SOURCES

Appendix D Contents:

1. U.S. Fish & Wildlife Service. *IPaC: Information for Planning and Consultation*. Available at: <https://ecos.fws.gov/ipac/>. Accessed June 2023.
2. California Department of Conservation. *California Important Farmland Finder*. Available at: <https://maps.conservation.ca.gov/DLRP/CIFF/>. Accessed June 2023.
3. Alameda County. *Oakland International Airport Airport Land Use Compatibility Plan*. Adopted December 2010.
4. U.S. Environmental Protection Agency. *EJScreen*. Available at: <https://www.epa.gov/ejscreen>. Accessed July 2023. (Appendix D)

IPaC resource list

This report is an automatically generated list of species and other resources such as critical habitat (collectively referred to as *trust resources*) under the U.S. Fish and Wildlife Service's (USFWS) jurisdiction that are known or expected to be on or near the project area referenced below. The list may also include trust resources that occur outside of the project area, but that could potentially be directly or indirectly affected by activities in the project area. However, determining the likelihood and extent of effects a project may have on trust resources typically requires gathering additional site-specific (e.g., vegetation/species surveys) and project-specific (e.g., magnitude and timing of proposed activities) information.

Below is a summary of the project information you provided and contact information for the USFWS office(s) with jurisdiction in the defined project area. Please read the introduction to each section that follows (Endangered Species, Migratory Birds, USFWS Facilities, and NWI Wetlands) for additional information applicable to the trust resources addressed in that section.

Location

Alameda County, California



Local office

Sacramento Fish And Wildlife Office

☎ (916) 414-6600

📅 (916) 414-6713

Federal Building

2800 Cottage Way, Room W-2605
Sacramento, CA 95825-1846

NOT FOR CONSULTATION

Endangered species

This resource list is for informational purposes only and does not constitute an analysis of project level impacts.

The primary information used to generate this list is the known or expected range of each species. Additional areas of influence (AOI) for species are also considered. An AOI includes areas outside of the species range if the species could be indirectly affected by activities in that area (e.g., placing a dam upstream of a fish population even if that fish does not occur at the dam site, may indirectly impact the species by reducing or eliminating water flow downstream). Because species can move, and site conditions can change, the species on this list are not guaranteed to be found on or near the project area. To fully determine any potential effects to species, additional site-specific and project-specific information is often required.

Section 7 of the Endangered Species Act **requires** Federal agencies to "request of the Secretary information whether any species which is listed or proposed to be listed may be present in the area of such proposed action" for any project that is conducted, permitted, funded, or licensed by any Federal agency. A letter from the local office and a species list which fulfills this requirement can **only** be obtained by requesting an official species list from either the Regulatory Review section in IPaC (see directions below) or from the local field office directly.

For project evaluations that require USFWS concurrence/review, please return to the IPaC website and request an official species list by doing the following:

1. Draw the project location and click CONTINUE.
2. Click DEFINE PROJECT.
3. Log in (if directed to do so).
4. Provide a name and description for your project.
5. Click REQUEST SPECIES LIST.

Listed species¹ and their critical habitats are managed by the [Ecological Services Program](#) of the U.S. Fish and Wildlife Service (USFWS) and the fisheries division of the National Oceanic and Atmospheric Administration (NOAA Fisheries²).

Species and critical habitats under the sole responsibility of NOAA Fisheries are **not** shown on this list. Please contact [NOAA Fisheries](#) for [species under their jurisdiction](#).

-
1. Species listed under the [Endangered Species Act](#) are threatened or endangered; IPaC also shows species that are candidates, or proposed, for listing. See the [listing status page](#) for more information. IPaC only shows species that are regulated by USFWS (see FAQ).

2. [NOAA Fisheries](#), also known as the National Marine Fisheries Service (NMFS), is an office of the National Oceanic and Atmospheric Administration within the Department of Commerce.

The following species are potentially affected by activities in this location:

Mammals

NAME	STATUS
Salt Marsh Harvest Mouse <i>Reithrodontomys raviventris</i> Wherever found No critical habitat has been designated for this species. https://ecos.fws.gov/ecp/species/613	Endangered

Birds

NAME	STATUS
California Clapper Rail <i>Rallus longirostris obsoletus</i> Wherever found No critical habitat has been designated for this species. https://ecos.fws.gov/ecp/species/4240	Endangered
California Least Tern <i>Sterna antillarum browni</i> Wherever found No critical habitat has been designated for this species. https://ecos.fws.gov/ecp/species/8104	Endangered
Western Snowy Plover <i>Charadrius nivosus nivosus</i> There is final critical habitat for this species. Your location does not overlap the critical habitat. https://ecos.fws.gov/ecp/species/8035	Threatened

Reptiles

NAME	STATUS
Alameda Whipsnake (=striped Racer) <i>Masticophis lateralis euryxanthus</i> Wherever found There is final critical habitat for this species. Your location does not overlap the critical habitat. https://ecos.fws.gov/ecp/species/5524	Threatened

Green Sea Turtle *Chelonia mydas*

Threatened

No critical habitat has been designated for this species.

<https://ecos.fws.gov/ecp/species/6199>

Amphibians

NAME

STATUS

California Red-legged Frog *Rana draytonii*

Threatened

Wherever found

There is **final** critical habitat for this species. Your location does not overlap the critical habitat.

<https://ecos.fws.gov/ecp/species/2891>

Foothill Yellow-legged Frog *Rana boylei*

Proposed Threatened

No critical habitat has been designated for this species.

<https://ecos.fws.gov/ecp/species/5133>

Fishes

NAME

STATUS

Tidewater Goby *Eucyclogobius newberryi*

Endangered

Wherever found

There is **final** critical habitat for this species. Your location does not overlap the critical habitat.

<https://ecos.fws.gov/ecp/species/57>

Insects

NAME

STATUS

Monarch Butterfly *Danaus plexippus*

Candidate

Wherever found

No critical habitat has been designated for this species.

<https://ecos.fws.gov/ecp/species/9743>

Flowering Plants

NAME

STATUS

Santa Cruz Tarplant *Holocarpha macradenia*

Threatened

Wherever found

There is **final** critical habitat for this species. Your location does not overlap the critical habitat.

<https://ecos.fws.gov/ecp/species/6832>

Critical habitats

Potential effects to critical habitat(s) in this location must be analyzed along with the endangered species themselves.

There are no critical habitats at this location.

You are still required to determine if your project(s) may have effects on all above listed species.

Migratory birds

Certain birds are protected under the Migratory Bird Treaty Act¹ and the Bald and Golden Eagle Protection Act².

Any person or organization who plans or conducts activities that may result in impacts to migratory birds, eagles, and their habitats should follow appropriate regulations and consider implementing appropriate conservation measures, as described [below](#).

1. The [Migratory Birds Treaty Act](#) of 1918.
2. The [Bald and Golden Eagle Protection Act](#) of 1940.

Additional information can be found using the following links:

- Birds of Conservation Concern <https://www.fws.gov/program/migratory-birds/species>
- Measures for avoiding and minimizing impacts to birds <https://www.fws.gov/library/collections/avoiding-and-minimizing-incident-take-migratory-birds>
- Nationwide conservation measures for birds <https://www.fws.gov/sites/default/files/documents/nationwide-standard-conservation-measures.pdf>

The birds listed below are birds of particular concern either because they occur on the [USFWS Birds of Conservation Concern](#) (BCC) list or warrant special attention in your project location. To learn more about the levels of concern for birds on your list and how this list is generated, see the FAQ [below](#). This is not a list of every bird you may find in this location, nor a guarantee that every bird on this list will be found in your project area. To see exact locations of where birders and the general public have sighted birds in and around your project area, visit the [E-bird data mapping tool](#) (Tip: enter your location, desired date range and a species on your list). For projects that occur off the Atlantic Coast, additional maps and models detailing the relative occurrence and abundance of bird species on your

list are available. Links to additional information about Atlantic Coast birds, and other important information about your migratory bird list, including how to properly interpret and use your migratory bird report, can be found [below](#).

For guidance on when to schedule activities or implement avoidance and minimization measures to reduce impacts to migratory birds on your list, click on the PROBABILITY OF PRESENCE SUMMARY at the top of your list to see when these birds are most likely to be present and breeding in your project area.

NAME	BREEDING SEASON
<p>Allen's Hummingbird <i>Selasphorus sasin</i></p> <p>This is a Bird of Conservation Concern (BCC) throughout its range in the continental USA and Alaska. https://ecos.fws.gov/ecp/species/9637</p>	Breeds Feb 1 to Jul 15
<p>Bald Eagle <i>Haliaeetus leucocephalus</i></p> <p>This is not a Bird of Conservation Concern (BCC) in this area, but warrants attention because of the Eagle Act or for potential susceptibilities in offshore areas from certain types of development or activities.</p>	Breeds Jan 1 to Aug 31
<p>Belding's Savannah Sparrow <i>Passerculus sandwichensis beldingi</i></p> <p>This is a Bird of Conservation Concern (BCC) only in particular Bird Conservation Regions (BCRs) in the continental USA https://ecos.fws.gov/ecp/species/8</p>	Breeds Apr 1 to Aug 15
<p>Black Oystercatcher <i>Haematopus bachmani</i></p> <p>This is a Bird of Conservation Concern (BCC) throughout its range in the continental USA and Alaska. https://ecos.fws.gov/ecp/species/9591</p>	Breeds Apr 15 to Oct 31
<p>Black Skimmer <i>Rynchops niger</i></p> <p>This is a Bird of Conservation Concern (BCC) throughout its range in the continental USA and Alaska. https://ecos.fws.gov/ecp/species/5234</p>	Breeds May 20 to Sep 15
<p>Black Turnstone <i>Arenaria melanocephala</i></p> <p>This is a Bird of Conservation Concern (BCC) throughout its range in the continental USA and Alaska.</p>	Breeds elsewhere

<p>Bullock's Oriole <i>Icterus bullockii</i> This is a Bird of Conservation Concern (BCC) only in particular Bird Conservation Regions (BCRs) in the continental USA</p>	Breeds Mar 21 to Jul 25
<p>California Gull <i>Larus californicus</i> This is a Bird of Conservation Concern (BCC) throughout its range in the continental USA and Alaska.</p>	Breeds Mar 1 to Jul 31
<p>California Thrasher <i>Toxostoma redivivum</i> This is a Bird of Conservation Concern (BCC) throughout its range in the continental USA and Alaska.</p>	Breeds Jan 1 to Jul 31
<p>Clark's Grebe <i>Aechmophorus clarkii</i> This is a Bird of Conservation Concern (BCC) throughout its range in the continental USA and Alaska.</p>	Breeds Jun 1 to Aug 31
<p>Common Yellowthroat <i>Geothlypis trichas sinuosa</i> This is a Bird of Conservation Concern (BCC) only in particular Bird Conservation Regions (BCRs) in the continental USA https://ecos.fws.gov/ecp/species/2084</p>	Breeds May 20 to Jul 31
<p>Golden Eagle <i>Aquila chrysaetos</i> This is not a Bird of Conservation Concern (BCC) in this area, but warrants attention because of the Eagle Act or for potential susceptibilities in offshore areas from certain types of development or activities. https://ecos.fws.gov/ecp/species/1680</p>	Breeds Jan 1 to Aug 31
<p>Gull-billed Tern <i>Gelochelidon nilotica</i> This is a Bird of Conservation Concern (BCC) throughout its range in the continental USA and Alaska. https://ecos.fws.gov/ecp/species/9501</p>	Breeds May 1 to Jul 31
<p>Lawrence's Goldfinch <i>Carduelis lawrencei</i> This is a Bird of Conservation Concern (BCC) throughout its range in the continental USA and Alaska. https://ecos.fws.gov/ecp/species/9464</p>	Breeds Mar 20 to Sep 20
<p>Marbled Godwit <i>Limosa fedoa</i> This is a Bird of Conservation Concern (BCC) throughout its range in the continental USA and Alaska. https://ecos.fws.gov/ecp/species/9481</p>	Breeds elsewhere

Nuttall's Woodpecker <i>Picoides nuttallii</i> This is a Bird of Conservation Concern (BCC) only in particular Bird Conservation Regions (BCRs) in the continental USA https://ecos.fws.gov/ecp/species/9410	Breeds Apr 1 to Jul 20
Oak Titmouse <i>Baeolophus inornatus</i> This is a Bird of Conservation Concern (BCC) throughout its range in the continental USA and Alaska. https://ecos.fws.gov/ecp/species/9656	Breeds Mar 15 to Jul 15
Olive-sided Flycatcher <i>Contopus cooperi</i> This is a Bird of Conservation Concern (BCC) throughout its range in the continental USA and Alaska. https://ecos.fws.gov/ecp/species/3914	Breeds May 20 to Aug 31
Short-billed Dowitcher <i>Limnodromus griseus</i> This is a Bird of Conservation Concern (BCC) throughout its range in the continental USA and Alaska. https://ecos.fws.gov/ecp/species/9480	Breeds elsewhere
Tricolored Blackbird <i>Agelaius tricolor</i> This is a Bird of Conservation Concern (BCC) throughout its range in the continental USA and Alaska. https://ecos.fws.gov/ecp/species/3910	Breeds Mar 15 to Aug 10
Western Grebe <i>Aechmophorus occidentalis</i> This is a Bird of Conservation Concern (BCC) throughout its range in the continental USA and Alaska. https://ecos.fws.gov/ecp/species/6743	Breeds Jun 1 to Aug 31
Willet <i>Tringa semipalmata</i> This is a Bird of Conservation Concern (BCC) throughout its range in the continental USA and Alaska.	Breeds elsewhere
Wrentit <i>Chamaea fasciata</i> This is a Bird of Conservation Concern (BCC) throughout its range in the continental USA and Alaska.	Breeds Mar 15 to Aug 10
Yellow-billed Magpie <i>Pica nuttalli</i> This is a Bird of Conservation Concern (BCC) throughout its range in the continental USA and Alaska. https://ecos.fws.gov/ecp/species/9726	Breeds Apr 1 to Jul 31

Probability of Presence Summary

The graphs below provide our best understanding of when birds of concern are most likely to be present in your project area. This information can be used to tailor and schedule your project activities to avoid or minimize impacts to birds. Please make sure you read and understand the FAQ "Proper Interpretation and Use of Your Migratory Bird Report" before using or attempting to interpret this report.

Probability of Presence (■)

Each green bar represents the bird's relative probability of presence in the 10km grid cell(s) your project overlaps during a particular week of the year. (A year is represented as 12 4-week months.) A taller bar indicates a higher probability of species presence. The survey effort (see below) can be used to establish a level of confidence in the presence score. One can have higher confidence in the presence score if the corresponding survey effort is also high.

How is the probability of presence score calculated? The calculation is done in three steps:

1. The probability of presence for each week is calculated as the number of survey events in the week where the species was detected divided by the total number of survey events for that week. For example, if in week 12 there were 20 survey events and the Spotted Towhee was found in 5 of them, the probability of presence of the Spotted Towhee in week 12 is 0.25.
2. To properly present the pattern of presence across the year, the relative probability of presence is calculated. This is the probability of presence divided by the maximum probability of presence across all weeks. For example, imagine the probability of presence in week 20 for the Spotted Towhee is 0.05, and that the probability of presence at week 12 (0.25) is the maximum of any week of the year. The relative probability of presence on week 12 is $0.25/0.25 = 1$; at week 20 it is $0.05/0.25 = 0.2$.
3. The relative probability of presence calculated in the previous step undergoes a statistical conversion so that all possible values fall between 0 and 10, inclusive. This is the probability of presence score.

To see a bar's probability of presence score, simply hover your mouse cursor over the bar.

Breeding Season (■)

Yellow bars denote a very liberal estimate of the time-frame inside which the bird breeds across its entire range. If there are no yellow bars shown for a bird, it does not breed in your project area.

Survey Effort (|)

Vertical black lines superimposed on probability of presence bars indicate the number of surveys performed for that species in the 10km grid cell(s) your project area overlaps. The number of surveys is expressed as a range, for example, 33 to 64 surveys.


To see a bar's survey effort range, simply hover your mouse cursor over the bar.


No Data (-)

A week is marked as having no data if there were no survey events for that week.

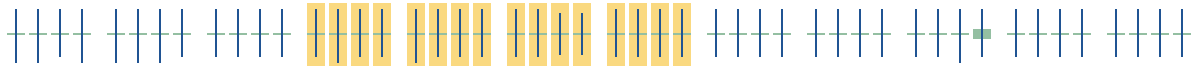
Survey Timeframe

Surveys from only the last 10 years are used in order to ensure delivery of currently relevant information. The exception to this is areas off the Atlantic coast, where bird returns are based on all years of available data, since data in these areas is currently much more sparse.





Yellow-billed
Magpie
BCC Rangewide
(CON)



Tell me more about conservation measures I can implement to avoid or minimize impacts to migratory birds.

[Nationwide Conservation Measures](#) describes measures that can help avoid and minimize impacts to all birds at any location year round. Implementation of these measures is particularly important when birds are most likely to occur in the project area. When birds may be breeding in the area, identifying the locations of any active nests and avoiding their destruction is a very helpful impact minimization measure. To see when birds are most likely to occur and be breeding in your project area, view the Probability of Presence Summary. [Additional measures](#) or [permits](#) may be advisable depending on the type of activity you are conducting and the type of infrastructure or bird species present on your project site.

What does IPaC use to generate the list of migratory birds that potentially occur in my specified location?

The Migratory Bird Resource List is comprised of USFWS [Birds of Conservation Concern \(BCC\)](#) and other species that may warrant special attention in your project location.

The migratory bird list generated for your project is derived from data provided by the [Avian Knowledge Network \(AKN\)](#). The AKN data is based on a growing collection of [survey, banding, and citizen science datasets](#) and is queried and filtered to return a list of those birds reported as occurring in the 10km grid cell(s) which your project intersects, and that have been identified as warranting special attention because they are a BCC species in that area, an eagle ([Eagle Act](#) requirements may apply), or a species that has a particular vulnerability to offshore activities or development.

Again, the Migratory Bird Resource list includes only a subset of birds that may occur in your project area. It is not representative of all birds that may occur in your project area. To get a list of all birds potentially present in your project area, please visit the [Rapid Avian Information Locator \(RAIL\) Tool](#).

What does IPaC use to generate the probability of presence graphs for the migratory birds potentially occurring in my specified location?

The probability of presence graphs associated with your migratory bird list are based on data provided by the [Avian Knowledge Network \(AKN\)](#). This data is derived from a growing collection of [survey, banding, and citizen science datasets](#).

Probability of presence data is continuously being updated as new and better information becomes available. To learn more about how the probability of presence graphs are produced and how to interpret them, go the Probability of Presence Summary and then click on the "Tell me about these graphs" link.

How do I know if a bird is breeding, wintering or migrating in my area?

To see what part of a particular bird's range your project area falls within (i.e. breeding, wintering, migrating or year-round), you may query your location using the [RAIL Tool](#) and look at the range maps provided for birds in your area at the bottom of the profiles provided for each bird in your results. If a bird

on your migratory bird species list has a breeding season associated with it, if that bird does occur in your project area, there may be nests present at some point within the timeframe specified. If "Breeds elsewhere" is indicated, then the bird likely does not breed in your project area.

What are the levels of concern for migratory birds?

Migratory birds delivered through IPaC fall into the following distinct categories of concern:

1. "BCC Rangewide" birds are [Birds of Conservation Concern](#) (BCC) that are of concern throughout their range anywhere within the USA (including Hawaii, the Pacific Islands, Puerto Rico, and the Virgin Islands);
2. "BCC - BCR" birds are BCCs that are of concern only in particular Bird Conservation Regions (BCRs) in the continental USA; and
3. "Non-BCC - Vulnerable" birds are not BCC species in your project area, but appear on your list either because of the [Eagle Act](#) requirements (for eagles) or (for non-eagles) potential susceptibilities in offshore areas from certain types of development or activities (e.g. offshore energy development or longline fishing).

Although it is important to try to avoid and minimize impacts to all birds, efforts should be made, in particular, to avoid and minimize impacts to the birds on this list, especially eagles and BCC species of rangewide concern. For more information on conservation measures you can implement to help avoid and minimize migratory bird impacts and requirements for eagles, please see the FAQs for these topics.

Details about birds that are potentially affected by offshore projects

For additional details about the relative occurrence and abundance of both individual bird species and groups of bird species within your project area off the Atlantic Coast, please visit the [Northeast Ocean Data Portal](#). The Portal also offers data and information about other taxa besides birds that may be helpful to you in your project review. Alternately, you may download the bird model results files underlying the portal maps through the [NOAA NCCOS Integrative Statistical Modeling and Predictive Mapping of Marine Bird Distributions and Abundance on the Atlantic Outer Continental Shelf](#) project webpage.

Bird tracking data can also provide additional details about occurrence and habitat use throughout the year, including migration. Models relying on survey data may not include this information. For additional information on marine bird tracking data, see the [Diving Bird Study](#) and the [nanotag studies](#) or contact [Caleb Spiegel](#) or [Pam Loring](#).

What if I have eagles on my list?

If your project has the potential to disturb or kill eagles, you may need to [obtain a permit](#) to avoid violating the Eagle Act should such impacts occur.

Proper Interpretation and Use of Your Migratory Bird Report

The migratory bird list generated is not a list of all birds in your project area, only a subset of birds of priority concern. To learn more about how your list is generated, and see options for identifying what other birds may be in your project area, please see the FAQ "What does IPaC use to generate the migratory birds potentially occurring in my specified location". Please be aware this report provides the "probability of presence" of birds within the 10 km grid cell(s) that overlap your project; not your exact project footprint. On the graphs provided, please also look carefully at the survey effort (indicated by the black vertical bar) and for the existence of the "no data" indicator (a red horizontal bar). A high survey effort is

the key component. If the survey effort is high, then the probability of presence score can be viewed as more dependable. In contrast, a low survey effort bar or no data bar means a lack of data and, therefore, a lack of certainty about presence of the species. This list is not perfect; it is simply a starting point for identifying what birds of concern have the potential to be in your project area, when they might be there, and if they might be breeding (which means nests might be present). The list helps you know what to look for to confirm presence, and helps guide you in knowing when to implement conservation measures to avoid or minimize potential impacts from your project activities, should presence be confirmed. To learn more about conservation measures, visit the FAQ "Tell me about conservation measures I can implement to avoid or minimize impacts to migratory birds" at the bottom of your migratory bird trust resources page.

Facilities

National Wildlife Refuge lands

Any activity proposed on lands managed by the [National Wildlife Refuge](#) system must undergo a 'Compatibility Determination' conducted by the Refuge. Please contact the individual Refuges to discuss any questions or concerns.

There are no refuge lands at this location.

Fish hatcheries

There are no fish hatcheries at this location.

Wetlands in the National Wetlands Inventory (NWI)

Impacts to [NWI wetlands](#) and other aquatic habitats may be subject to regulation under Section 404 of the Clean Water Act, or other State/Federal statutes.

For more information please contact the Regulatory Program of the local [U.S. Army Corps of Engineers District](#).

Wetland information is not available at this time

This can happen when the National Wetlands Inventory (NWI) map service is unavailable, or for very large projects that intersect many wetland areas. Try again, or visit the [NWI map](#) to view wetlands at this location.

Data limitations

The Service's objective of mapping wetlands and deepwater habitats is to produce reconnaissance level information on the location, type and size of these resources. The maps are prepared from the analysis of high altitude imagery. Wetlands are identified based on vegetation, visible hydrology and geography. A margin of error is inherent in the use of imagery; thus, detailed on-the-ground inspection of any particular site may result in revision of the wetland boundaries or classification established through image analysis.

The accuracy of image interpretation depends on the quality of the imagery, the experience of the image analysts, the amount and quality of the collateral data and the amount of ground truth verification work conducted. Metadata should be consulted to determine the date of the source imagery used and any mapping problems.

Wetlands or other mapped features may have changed since the date of the imagery or field work. There may be occasional differences in polygon boundaries or classifications between the information depicted on the map and the actual conditions on site.

Data exclusions

Certain wetland habitats are excluded from the National mapping program because of the limitations of aerial imagery as the primary data source used to detect wetlands. These habitats include seagrasses or submerged aquatic vegetation that are found in the intertidal and subtidal zones of estuaries and nearshore coastal waters. Some deepwater reef communities (coral or tubercid worm reefs) have also been excluded from the inventory. These habitats, because of their depth, go undetected by aerial imagery.

Data precautions

Federal, state, and local regulatory agencies with jurisdiction over wetlands may define and describe wetlands in a different manner than that used in this inventory. There is no attempt, in either the design or products of this inventory, to define the limits of proprietary jurisdiction of any Federal, state, or local government or to establish the geographical scope of the regulatory programs of government agencies. Persons intending to engage in activities involving modifications within or adjacent to wetland areas should seek the advice of appropriate Federal, state, or local agencies concerning specified agency regulatory programs and proprietary jurisdictions that may affect such activities.



California Important Farmland Finder Ca. Dept of Conservation

1600 Harrison St, Oakland, X

Show search results for 1600 H...

Search result
1 of 1

Legend

California Imp

Most Recent

- Prime Farmland
- Farmland
- Unique Farmland
- Grazing Land
- Farmland
- Farmland
- Other Land
- Confined
- Nonagricultural
- Vacant or
- Rural Resid
- Semi-agric
- Urban and

Map details: 1600 Harrison St, Oakland, CA. Land use categories include Urban and Rural Residential (pink), Farmland (light green), and Other Land (grey). Search results show 1 of 1 results for 1600 Harrison St.

[Back to Top](#)

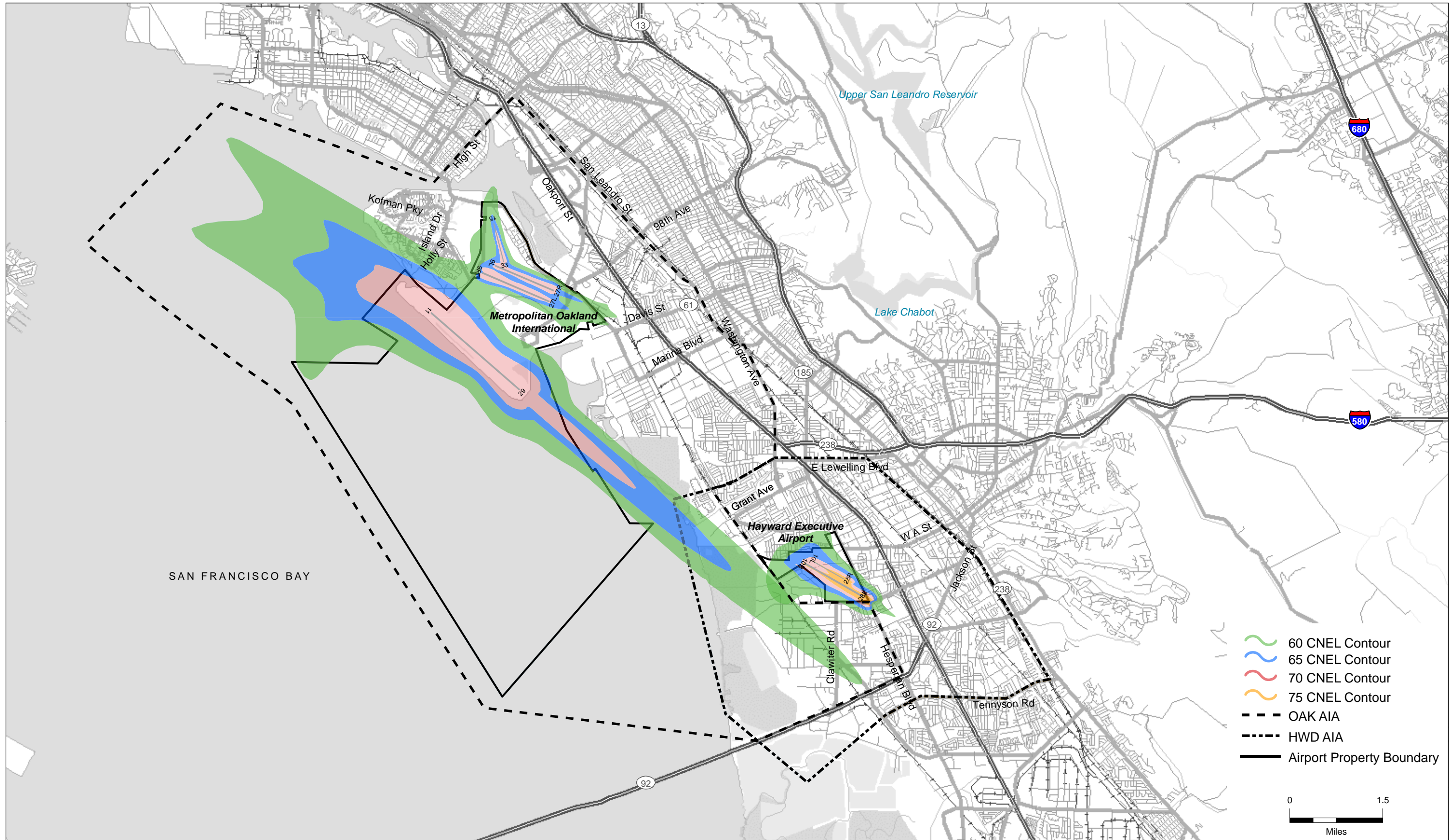
[Conditions of Use](#)

[Privacy Policy](#)

[Accessibility](#)

[Contact Us](#)

Copyright © 2022 State of California



EJScreen Community Report

This report provides environmental and socioeconomic information for user-defined areas, and combines that data into environmental justice and supplemental indexes.

Oakland, CA

Blockgroup: 060014029002

Population: 803

Area in square miles: 0.02

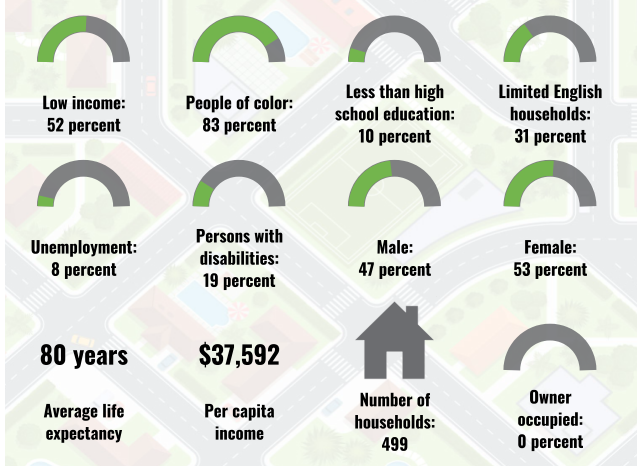


19, 2023
 1000 Harrison Street
 cubate Meter 2.5
 onal Percentiles)
 Less than 50 percentile
 50 - 60 percentile
 60 - 70 percentile

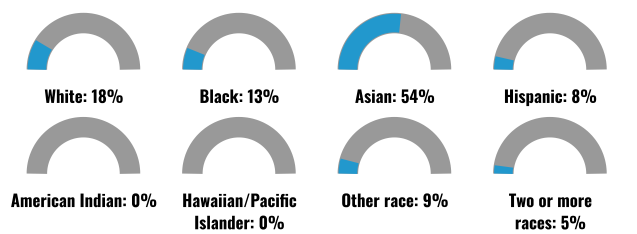
1:1,128
 0 0.01 0.02 0.04 0.04 mi
 0 0.02 0.04 0.07 km

En: Community Maps Contribution, California State Parks, ©
 OpenStreetMap contributors, Ed: NPS, © Garmin, © Mapbox,
 GeoTechnologies, Inc. METADATA: USGS, Bureau of Land
 Management, EPA, USGS, US Census Bureau, USGS

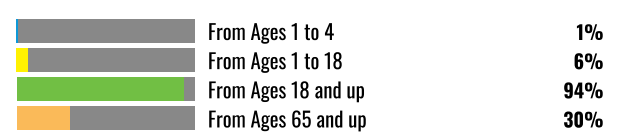
COMMUNITY INFORMATION



BREAKDOWN BY RACE



BREAKDOWN BY AGE



LIMITED ENGLISH SPEAKING BREAKDOWN



LANGUAGES SPOKEN AT HOME

LANGUAGE	PERCENT
English	49%
Spanish	4%
Other Indo-European	1%
Korean	1%
Chinese (including Mandarin, Cantonese)	35%
Tagalog (including Filipino)	4%
Other Asian and Pacific Island	3%
Other and Unspecified	4%
Total Non-English	51%

Notes: Numbers may not sum to totals due to rounding. Hispanic population can be of any race. Source: U.S. Census Bureau, American Community Survey (ACS) 2017-2021. Life expectancy data comes from the Centers for Disease Control.

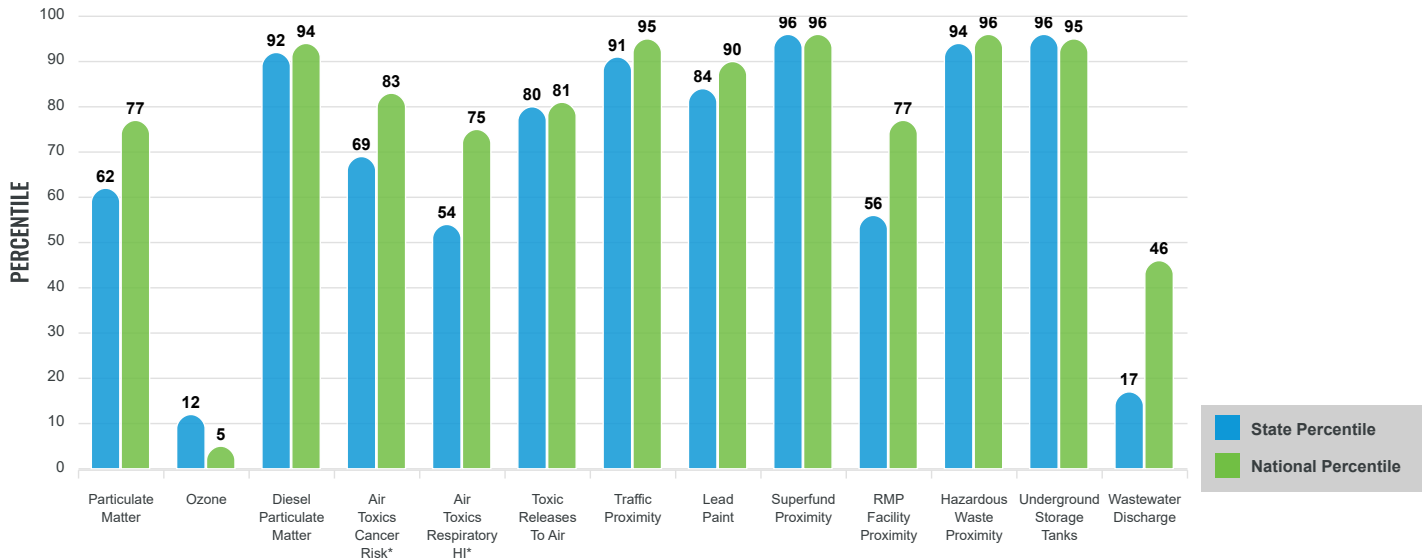
Environmental Justice & Supplemental Indexes

The environmental justice and supplemental indexes are a combination of environmental and socioeconomic information. There are thirteen EJ indexes and supplemental indexes in EJScreen reflecting the 13 environmental indicators. The indexes for a selected area are compared to those for all other locations in the state or nation. For more information and calculation details on the EJ and supplemental indexes, please visit the [EJScreen website](#).

EJ INDEXES

The EJ indexes help users screen for potential EJ concerns. To do this, the EJ index combines data on low income and people of color populations with a single environmental indicator.

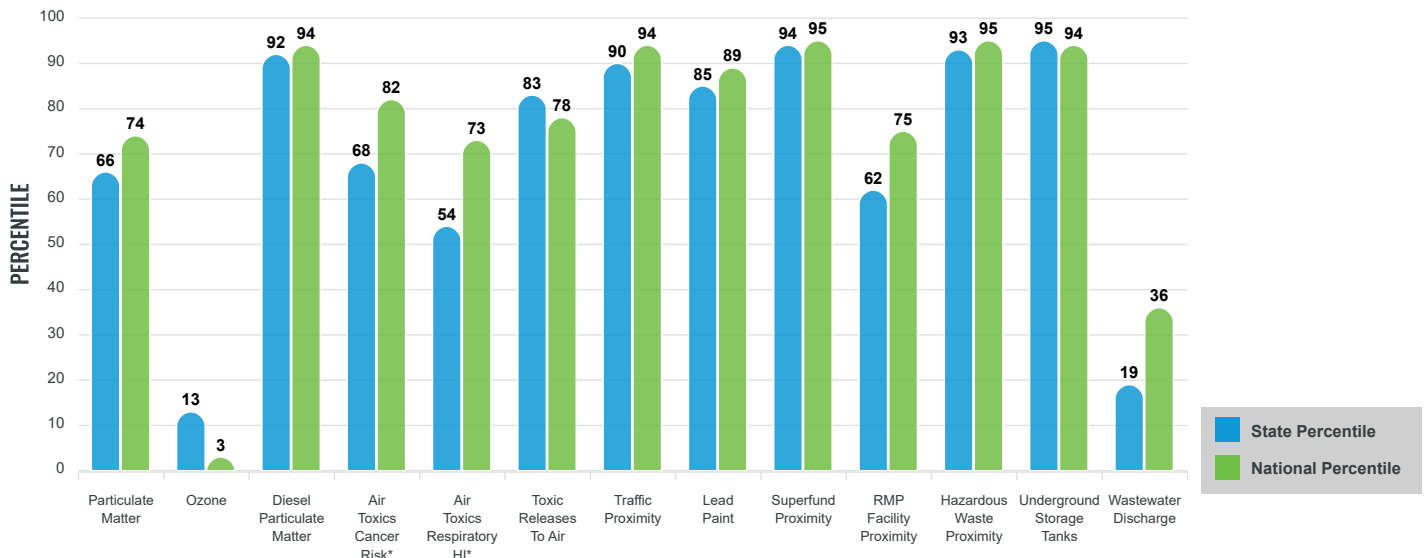
EJ INDEXES FOR THE SELECTED LOCATION



SUPPLEMENTAL INDEXES

The supplemental indexes offer a different perspective on community-level vulnerability. They combine data on percent low-income, percent linguistically isolated, percent less than high school education, percent unemployed, and low life expectancy with a single environmental indicator.

SUPPLEMENTAL INDEXES FOR THE SELECTED LOCATION



These percentiles provide perspective on how the selected block group or buffer area compares to the entire state or nation.

Report for Blockgroup: 060014029002

EJScreen Environmental and Socioeconomic Indicators Data

SELECTED VARIABLES	VALUE	STATE AVERAGE	PERCENTILE IN STATE	USA AVERAGE	PERCENTILE IN USA
POLLUTION AND SOURCES					
Particulate Matter ($\mu\text{g}/\text{m}^3$)	7.9	8.65	38	8.08	42
Ozone (ppb)	49.6	65.9	5	61.6	1
Diesel Particulate Matter ($\mu\text{g}/\text{m}^3$)	0.436	0.26	89	0.261	87
Air Toxics Cancer Risk* (lifetime risk per million)	30	31	18	28	35
Air Toxics Respiratory HI*	0.3	0.34	17	0.31	31
Toxic Releases to Air	480	780	60	4,600	46
Traffic Proximity (daily traffic count/distance to road)	580	510	78	210	92
Lead Paint (% Pre-1960 Housing)	0.45	0.31	67	0.3	70
Superfund Proximity (site count/km distance)	0.41	0.17	92	0.13	93
RMP Facility Proximity (facility count/km distance)	0.15	0.57	35	0.43	46
Hazardous Waste Proximity (facility count/km distance)	13	5.9	88	1.9	97
Underground Storage Tanks (count/km ²)	13	1.5	97	3.9	92
Wastewater Discharge (toxicity-weighted concentration/m distance)	7.1E-06	4	8	22	16
SOCIOECONOMIC INDICATORS					
Demographic Index	67%	45%	84	35%	88
Supplemental Demographic Index	24%	15%	83	14%	87
People of Color	83%	61%	70	39%	84
Low Income	52%	28%	85	31%	82
Unemployment Rate	8%	7%	70	6%	76
Limited English Speaking Households	31%	9%	95	5%	96
Less Than High School Education	10%	16%	47	12%	56
Under Age 5	1%	6%	12	6%	14
Over Age 64	30%	16%	90	17%	88
Low Life Expectancy	18%	18%	60	20%	40

*Diesel particulate matter, air toxics cancer risk, and air toxics respiratory hazard index are from the EPA's Air Toxics Data Update, which is the Agency's ongoing, comprehensive evaluation of air toxics in the United States. This effort aims to prioritize air toxics, emission sources, and locations of interest for further study. It is important to remember that the air toxics data presented here provide broad estimates of health risks over geographic areas of the country, not definitive risks to specific individuals or locations. Cancer risks and hazard indices from the Air Toxics Data Update are reported to one significant figure and any additional significant figures here are due to rounding. More information on the Air Toxics Data Update can be found at: <https://www.epa.gov/haps/air-toxics-data-update>.

Sites reporting to EPA within defined area:

Superfund	0
Hazardous Waste, Treatment, Storage, and Disposal Facilities	0
Water Dischargers	0
Air Pollution	0
Brownfields	0
Toxic Release Inventory	0

Other community features within defined area:

Schools	1
Hospitals	0
Places of Worship	0

Other environmental data:

Air Non-attainment	Yes
Impaired Waters	No

Selected location contains American Indian Reservation Lands*	No
Selected location contains a "Justice40 (CEJST)" disadvantaged community	Yes
Selected location contains an EPA IRA disadvantaged community	Yes

Report for Blockgroup: 060014029002

EJScreen Environmental and Socioeconomic Indicators Data

HEALTH INDICATORS

INDICATOR	HEALTH VALUE	STATE AVERAGE	STATE PERCENTILE	US AVERAGE	US PERCENTILE
Low Life Expectancy	18%	18%	60	20%	40
Heart Disease	7	5.2	90	6.1	69
Asthma	9.7	9.5	56	10	46
Cancer	5.2	5.3	53	6.1	29
Persons with Disabilities	23.2%	10.9%	97	13.4%	92

CLIMATE INDICATORS

INDICATOR	HEALTH VALUE	STATE AVERAGE	STATE PERCENTILE	US AVERAGE	US PERCENTILE
Flood Risk	0%	13%	0	12%	0
Wildfire Risk	0%	30%	0	14%	0

CRITICAL SERVICE GAPS

INDICATOR	HEALTH VALUE	STATE AVERAGE	STATE PERCENTILE	US AVERAGE	US PERCENTILE
Broadband Internet	24%	10%	91	14%	82
Lack of Health Insurance	6%	7%	48	9%	41
Housing Burden	Yes	N/A	N/A	N/A	N/A
Transportation Access	Yes	N/A	N/A	N/A	N/A
Food Desert	No	N/A	N/A	N/A	N/A

Footnotes

Report for Blockgroup: 060014029002