





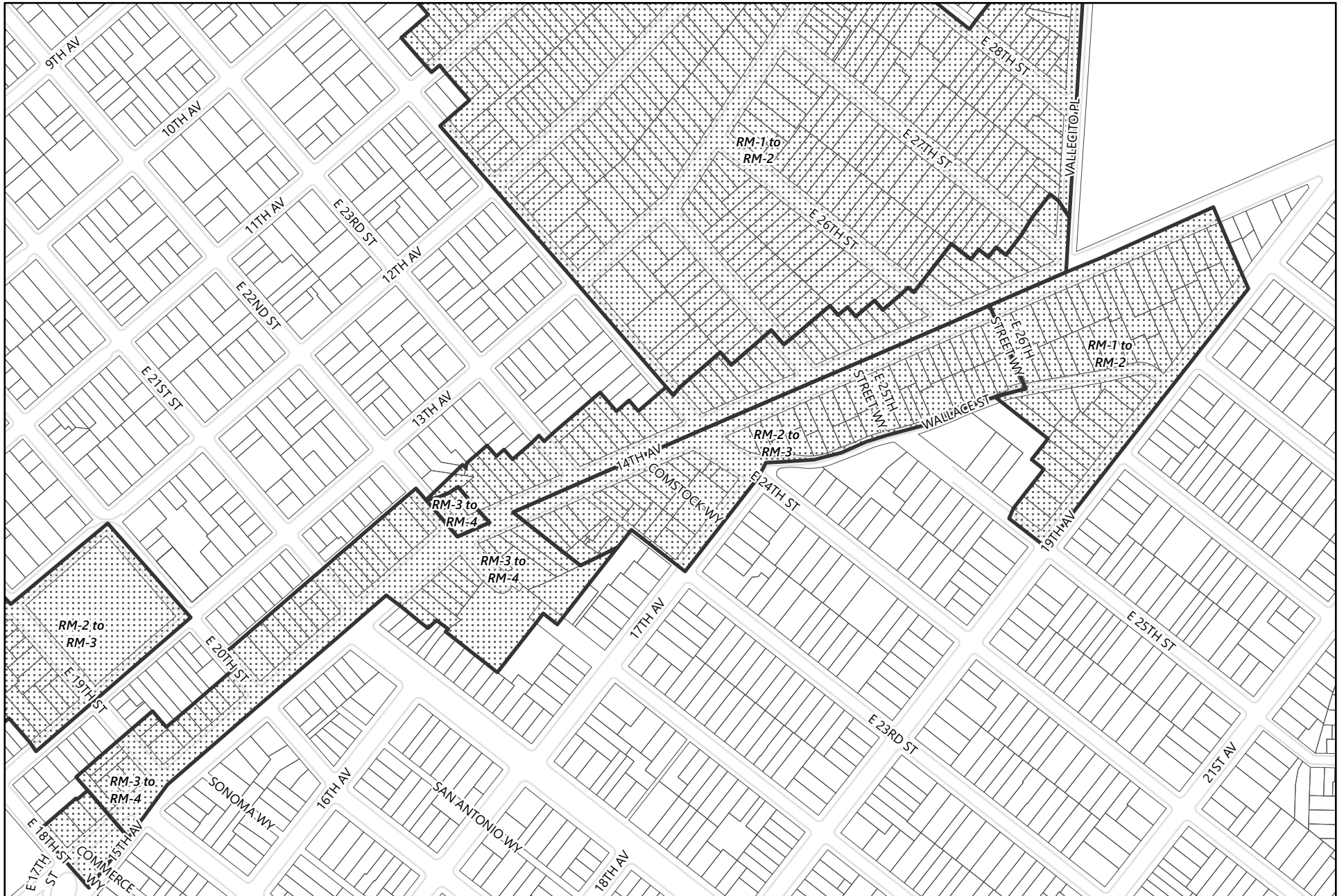
Zoning Map 4.1(Lake Merritt to 23rd Ave)

General Plan Update Phase 1 Amendments

-  Areas of Zoning Change
-  Neighborhood Boundary

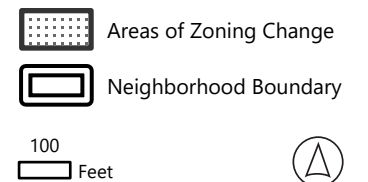
100
Feet

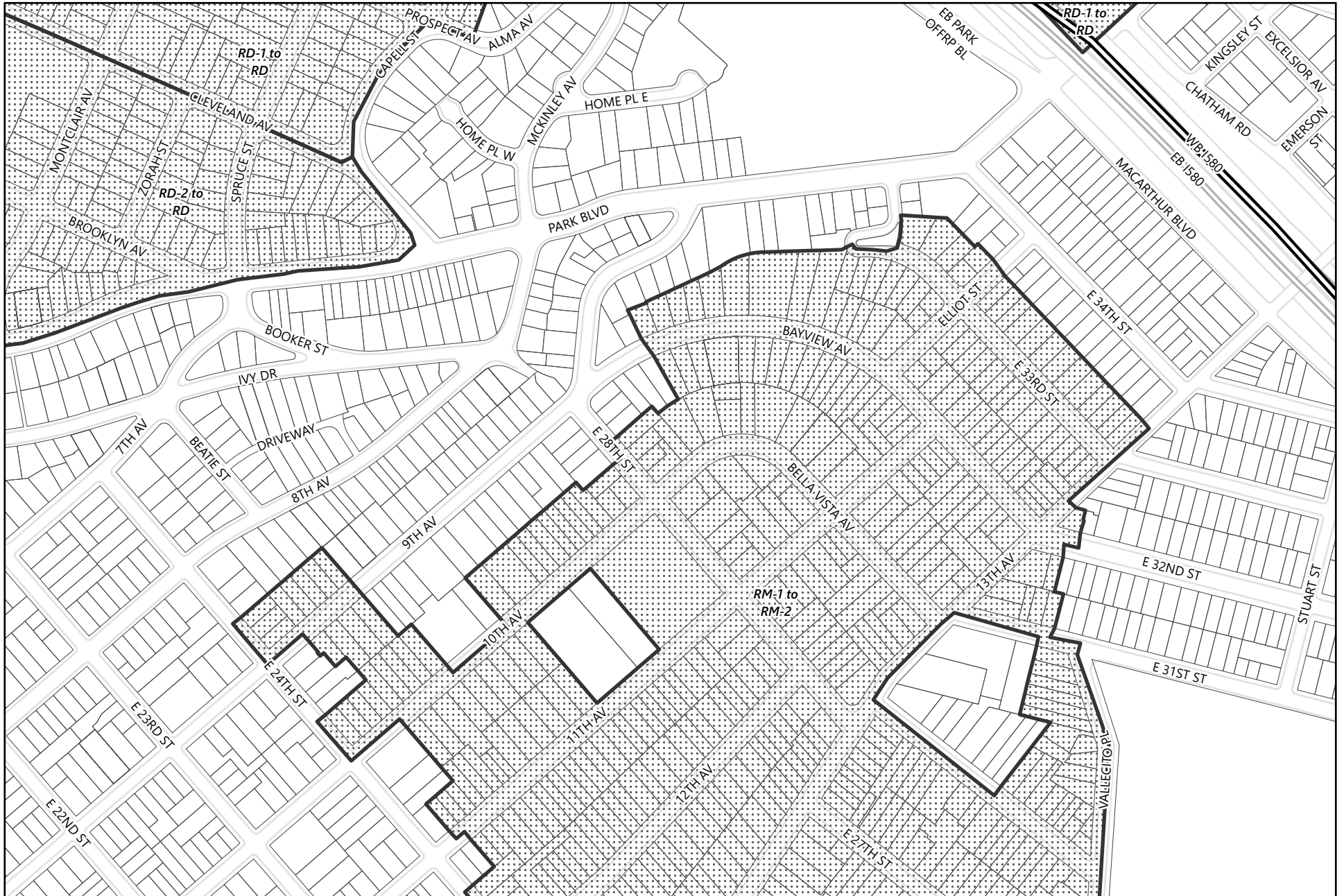




Zoning Map 4.2 (Lake Merritt to 23rd Ave)

General Plan Update Phase 1 Amendments








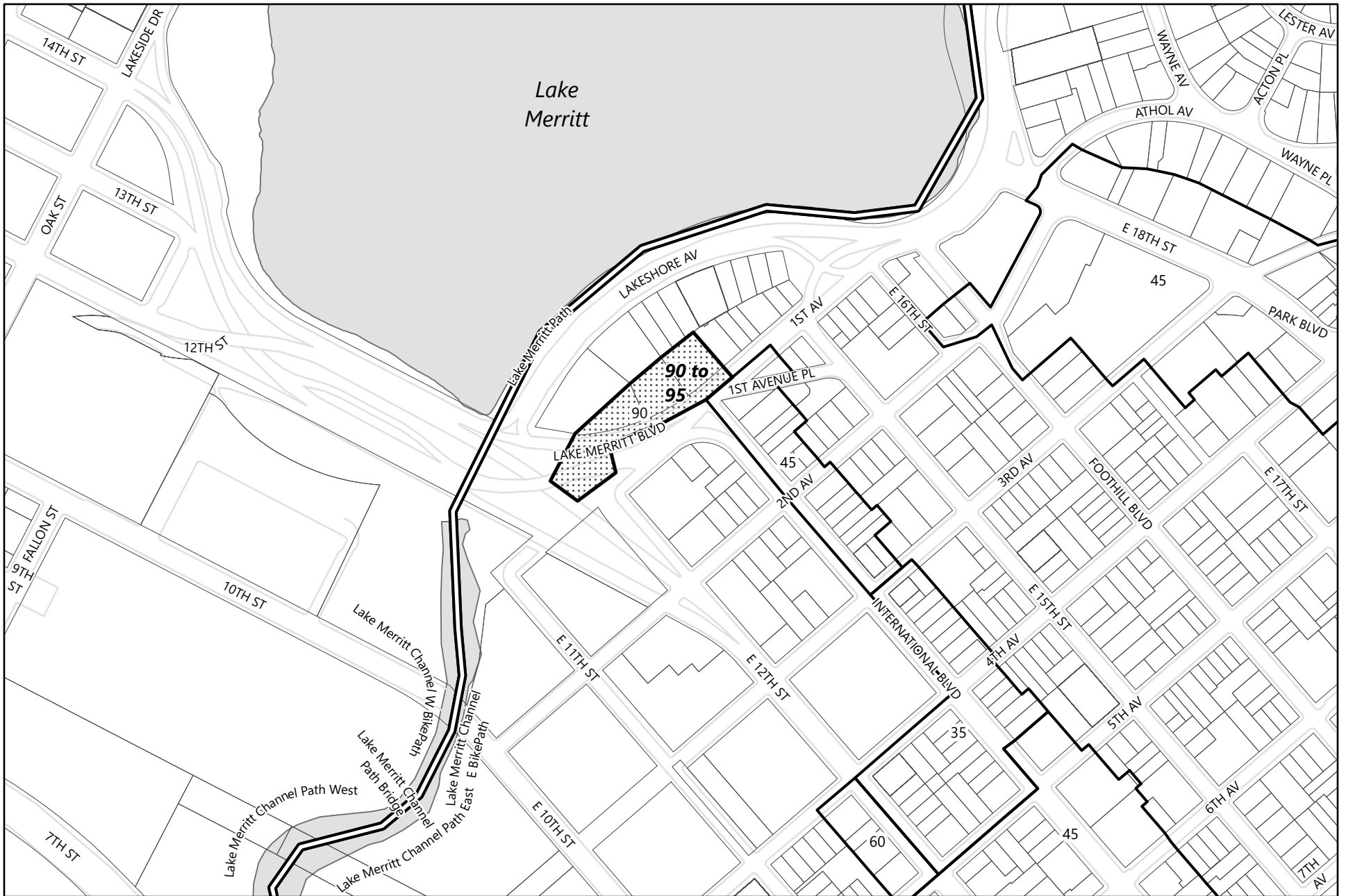


Zoning Map 4.3 (Lake Merritt to 23rd Ave)

General Plan Update Phase 1 Amendments






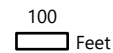
-  Areas of Zoning Change
-  Neighborhood Boundary
-  100
-  Feet
- 

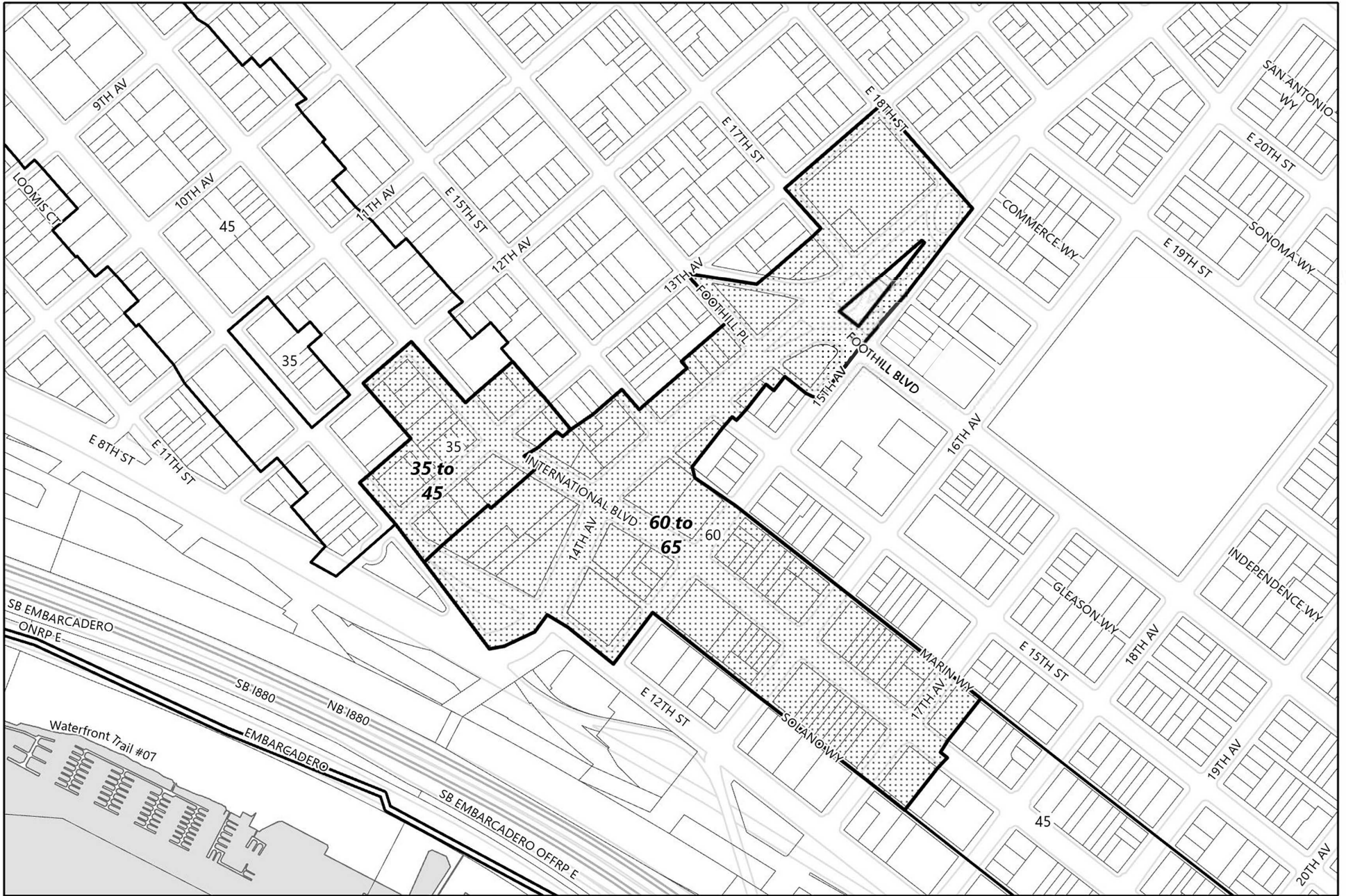


Height Map 4.1 (Lake Merritt to 23rd Ave)

General Plan Update Phase 1 Amendments




-  Areas of Change
-  Existing Corridor Height Areas
-  Neighborhood Boundary



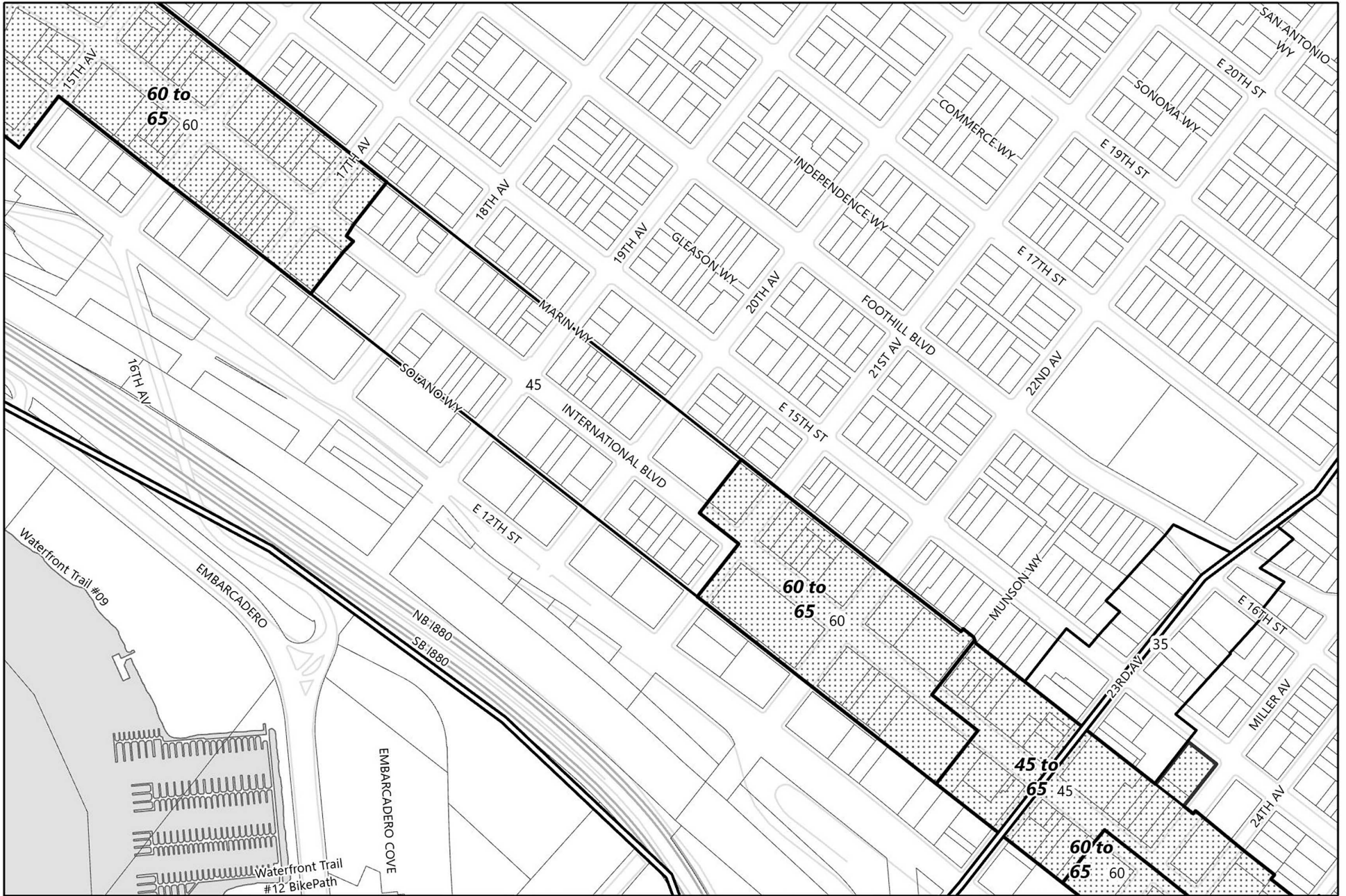


Height Map 4.2 (Lake Merritt to 23rd Ave)

General Plan Update Phase 1 Amendments




-  Areas of Change
-  Existing Corridor Height Areas
-  Neighborhood Boundary





Height Map 4.3 (Lake Merritt to 23rd Ave)

General Plan Update Phase 1 Amendments




-  Areas of Change
-  Existing Corridor Height Areas
-  Neighborhood Boundary





Height Map 4.4 (Lake Merritt to 23rd Ave)

General Plan Update Phase 1 Amendments

-  Areas of Change
-  Existing Corridor Height Areas
-  Neighborhood Boundary

