



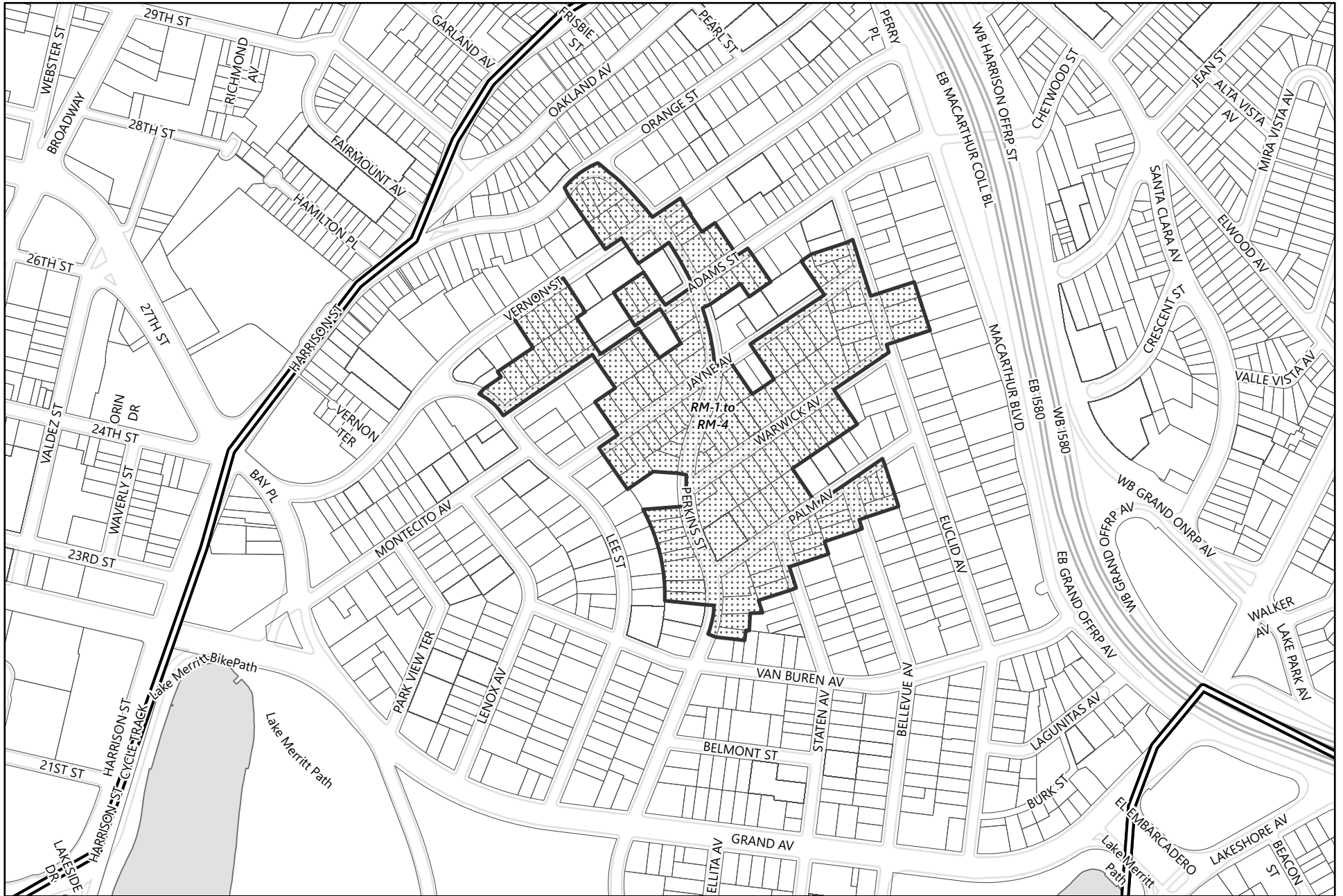


**Zoning Map 3.1 (Adams Pt/Grand Lk/Lower Hills)**

**General Plan Update Phase 1 Amendments**



-  Areas of Zoning Change
-  Neighborhood Boundary





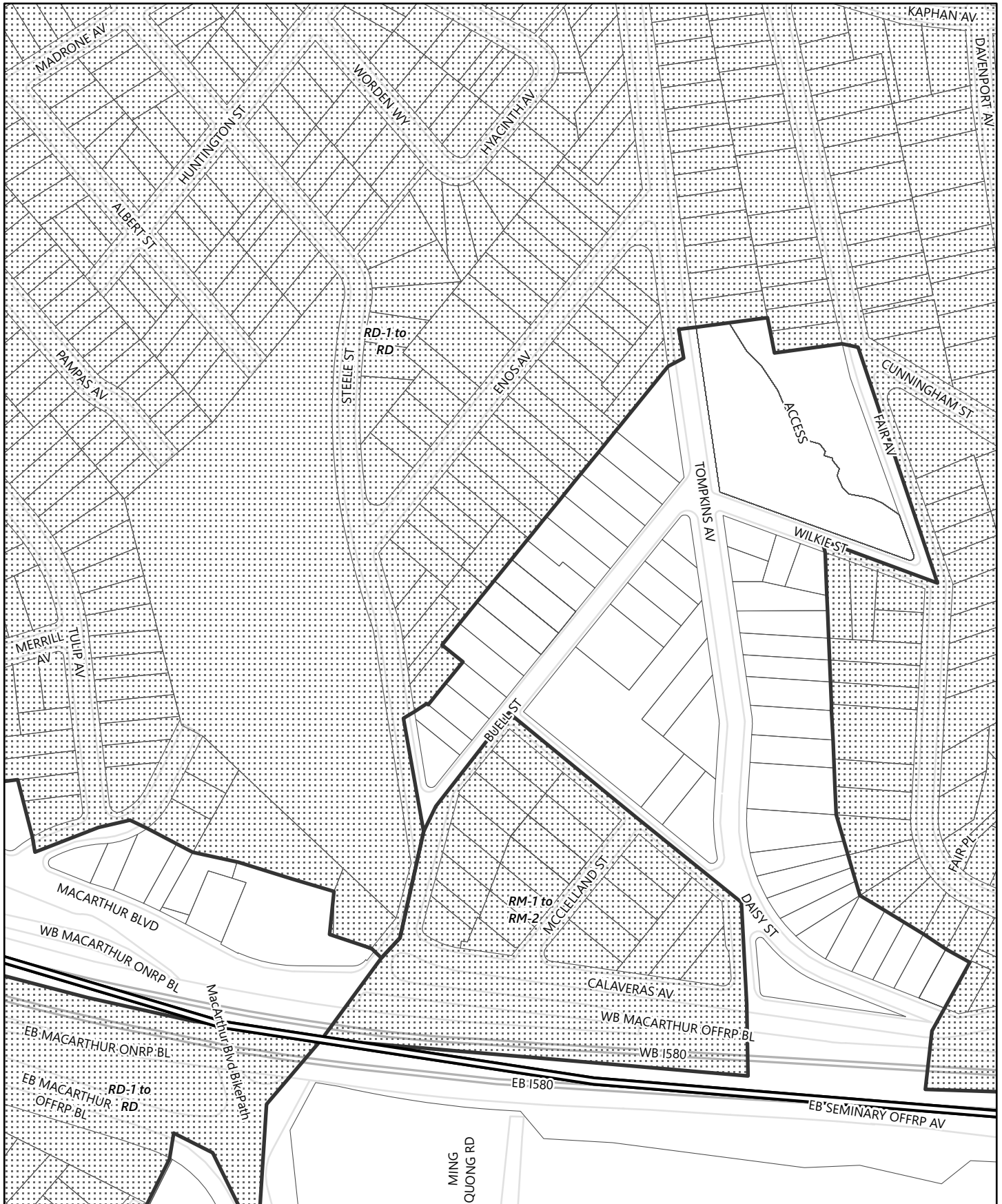
# Zoning Map 3.2 (Adams Pt/Grand Lk/Lower Hills)

## General Plan Update Phase 1 Amendments

-  Areas of Zoning Change
-  Neighborhood Boundary



140  
Feet





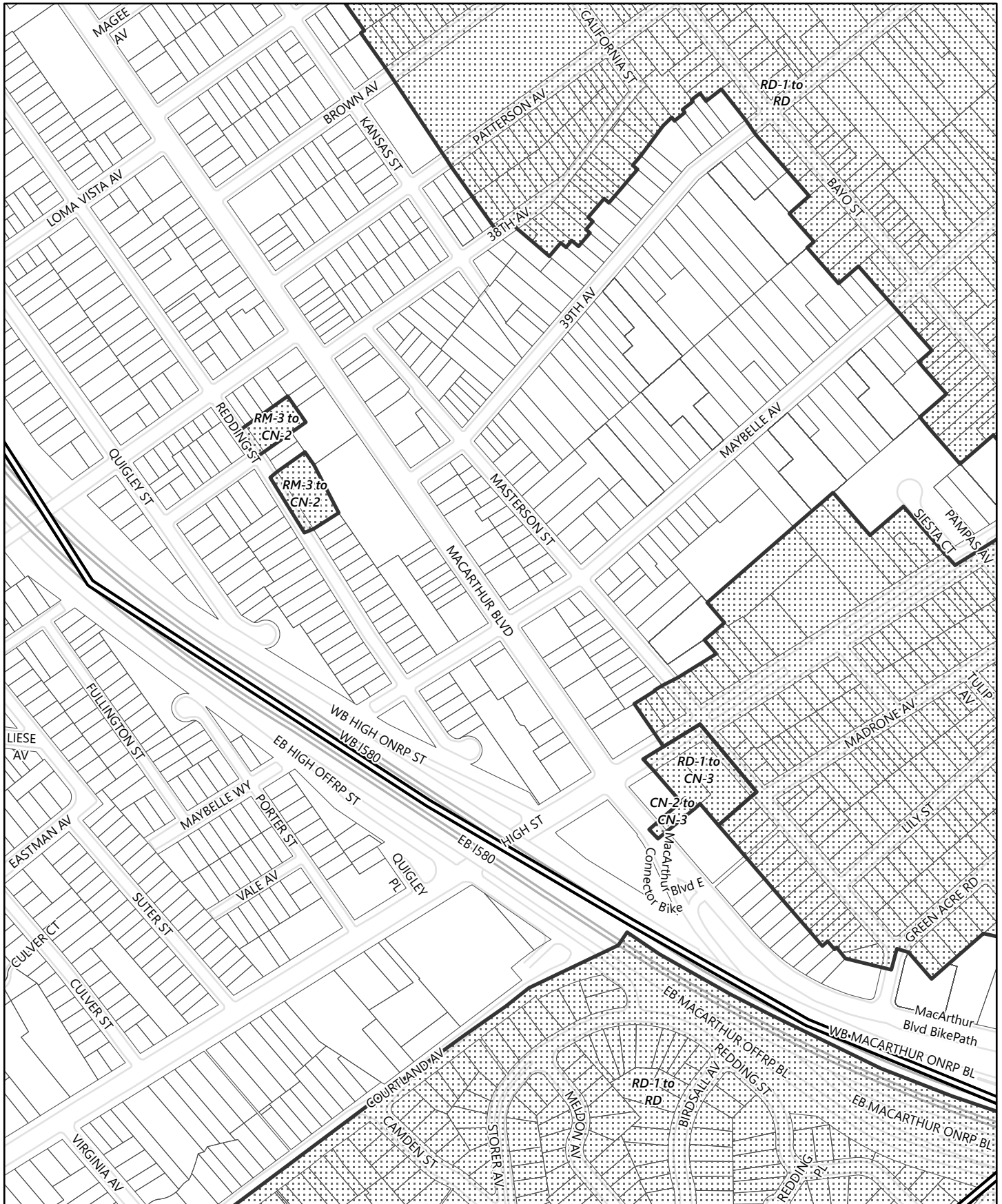
# Zoning Map 3.3 (Adams Pt/Grand Lk/Lower Hills)

## General Plan Update Phase 1 Amendments

-  Areas of Zoning Change
-  Neighborhood Boundary







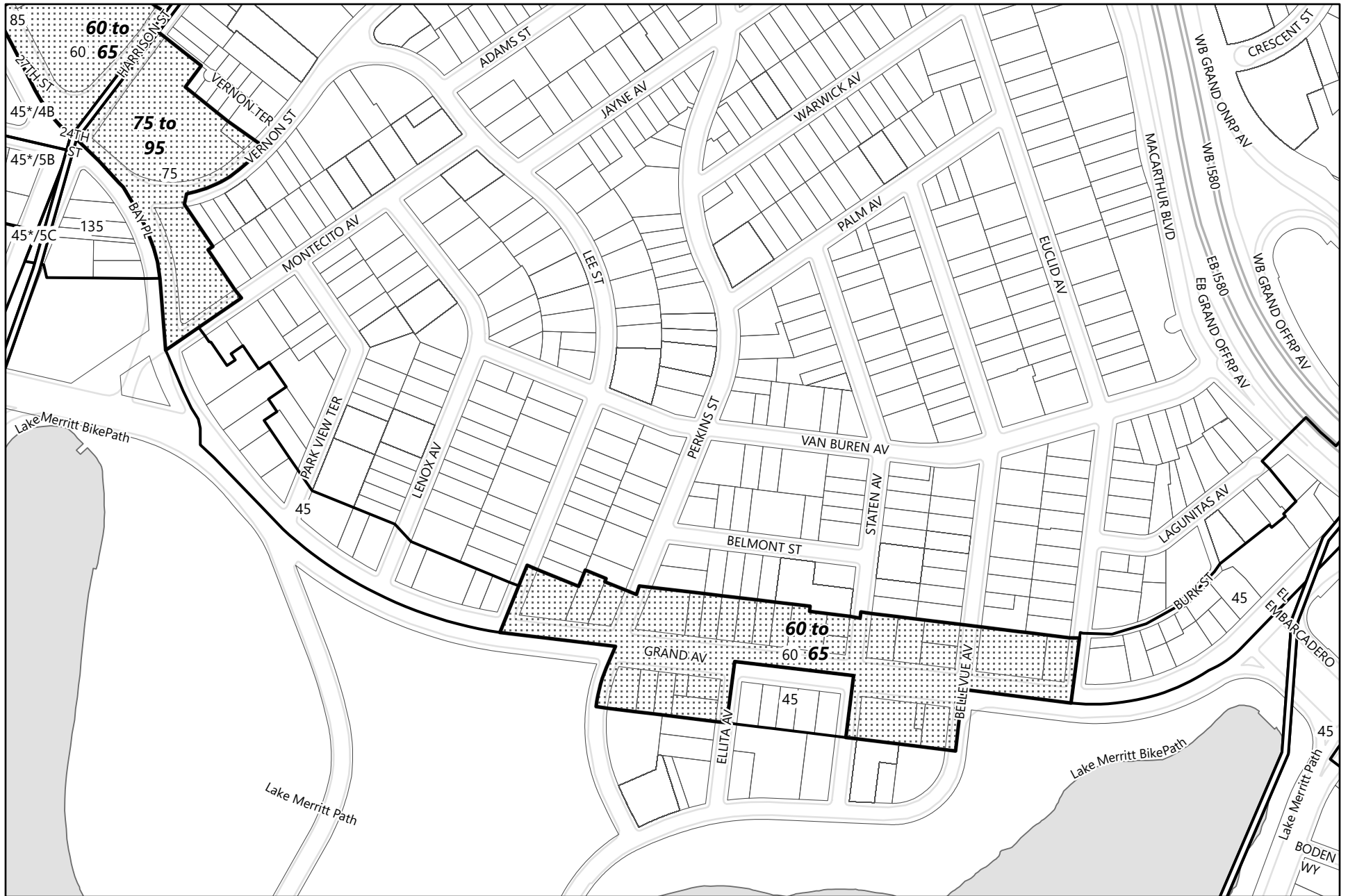


# Zoning Map 3.4 (Adams Pt/Grand Lk/Lower Hills)

## General Plan Update Phase 1 Amendments




-  Areas of Zoning Change
-  Neighborhood Boundary





### Height Map 3.1 (Adams Pt/Grand Lake/Lower Hills)

#### General Plan Update Phase 1 Amendments

-  Areas of Change
-  Existing Corridor Height Areas
-  Neighborhood Boundary










### Height Map 3.2 (Adams Pt/Grand Lake/Lower Hills)

#### General Plan Update Phase 1 Amendments

-  Areas of Change
-  Existing Corridor Height Areas
-  Neighborhood Boundary

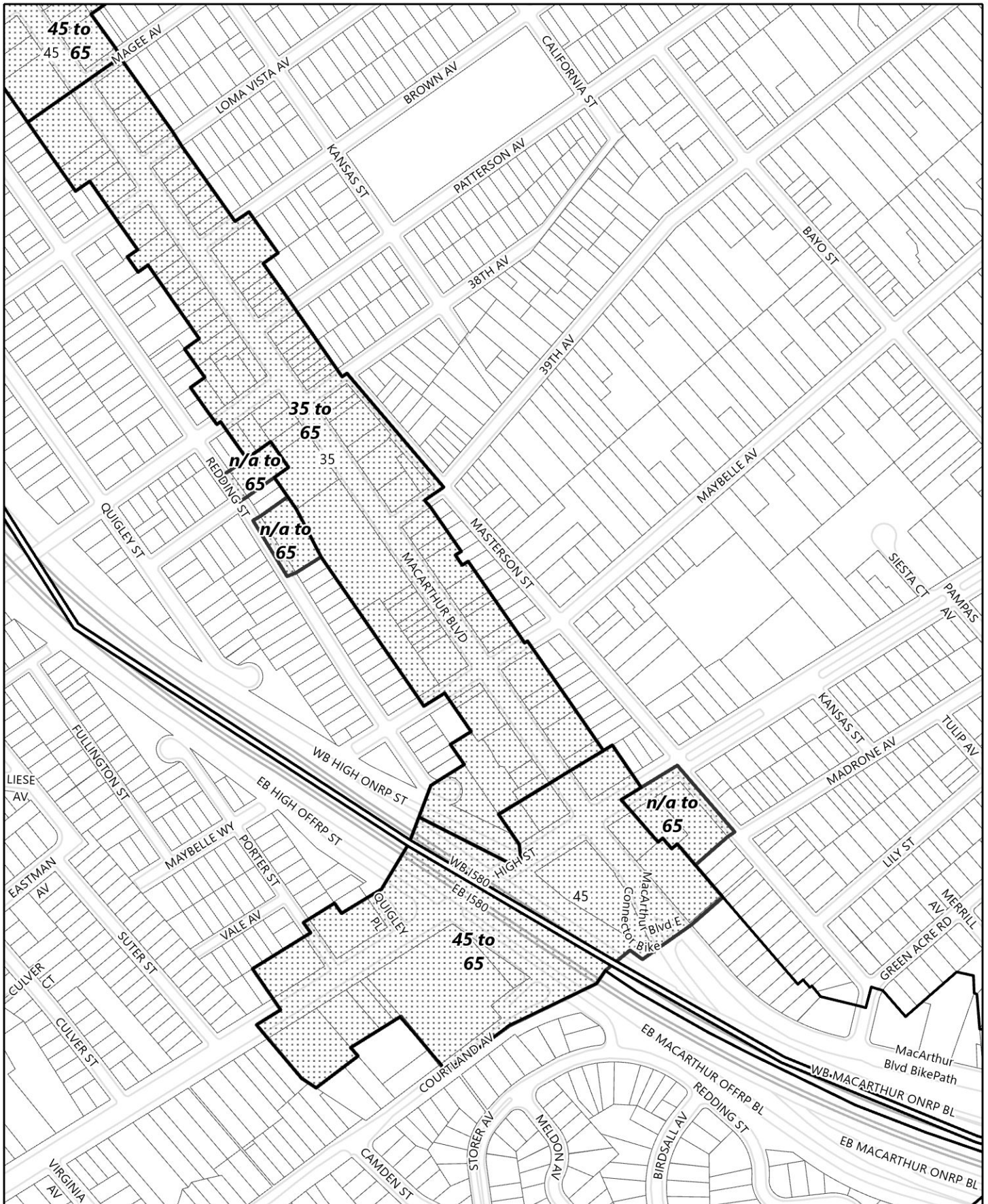















**Height Map 3.5 (Adams Pt/Grand Lk/Lower Hills)**  
**General Plan Update Phase 1 Amendments**

-  Existing Corridor Height Areas
-  Areas of Change
-  Neighborhood Boundary

100  
 Feet

