





Zoning Map 2.1 (N Oakland & N Oakland Hills)

General Plan Update Phase 1 Amendments

-  Areas of Zoning Change
-  Neighborhood Boundary



100
Feet





Zoning Map 2.2 (N Oakland & N Oakland Hills)

General Plan Update Phase 1 Amendments

-  Areas of Zoning Change
-  Neighborhood Boundary



100
Feet





Zoning Map 2.4 (N Oakland & N Oakland Hills)

General Plan Update Phase 1 Amendments

-  Areas of Zoning Change
-  Neighborhood Boundary



100
Feet





Zoning Map 2.5 (N Oakland & N Oakland Hills)

General Plan Update Phase 1 Amendments

-  Areas of Zoning Change
-  Neighborhood Boundary



100
Feet





Zoning Map 2.6 (N Oakland & N Oakland Hills)

General Plan Update Phase 1 Amendments

-  Areas of Zoning Change
-  Neighborhood Boundary



100
Feet





Zoning Map 2.7 (N Oakland & N Oakland Hills)

General Plan Update Phase 1 Amendments

-  Areas of Zoning Change
-  Neighborhood Boundary



100
 Feet





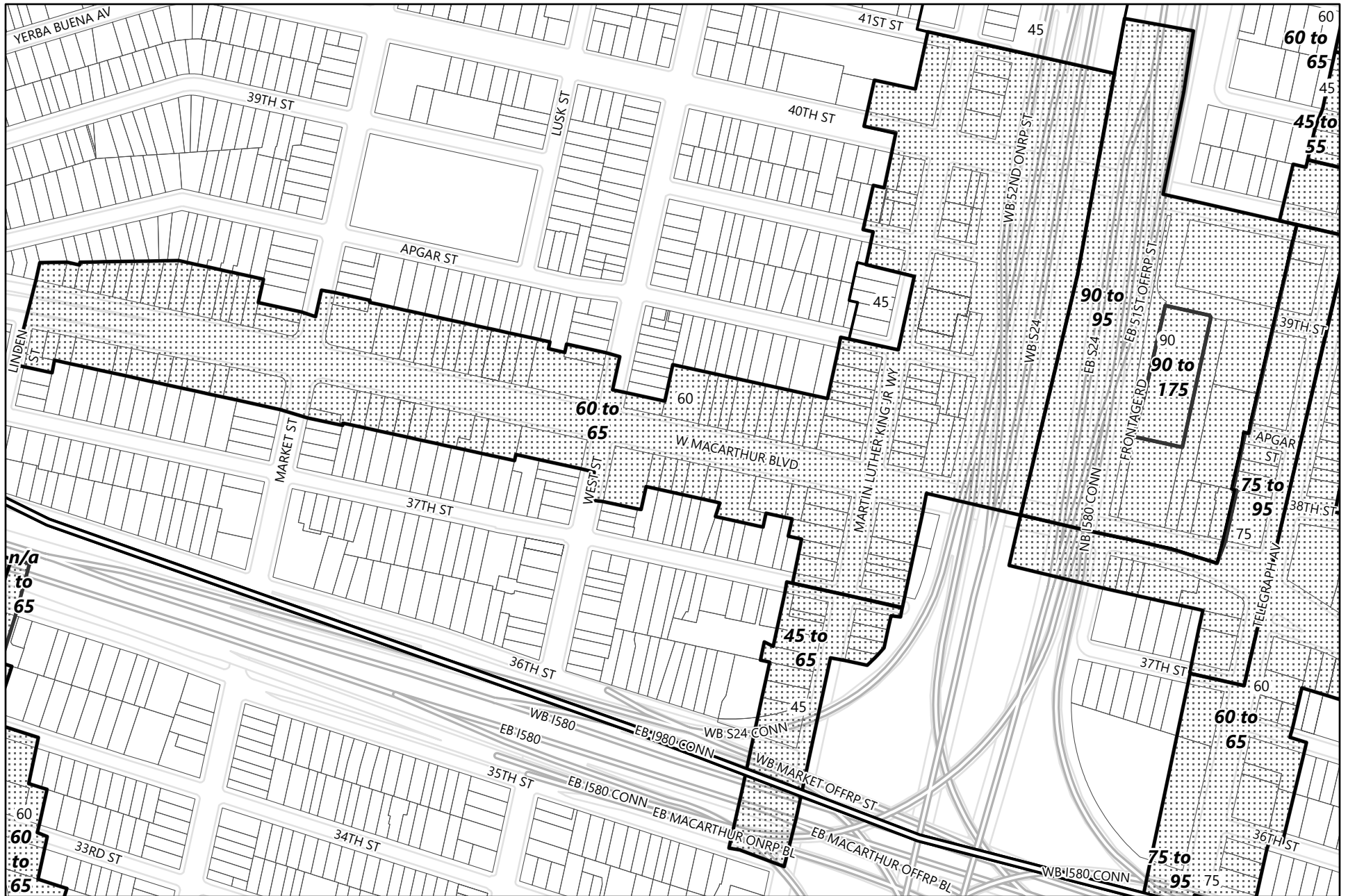
Zoning Map 2.8 (N Oakland & N Oakland Hills)

General Plan Update Phase 1 Amendments

-  Areas of Zoning Change
-  Neighborhood Boundary




100
Feet



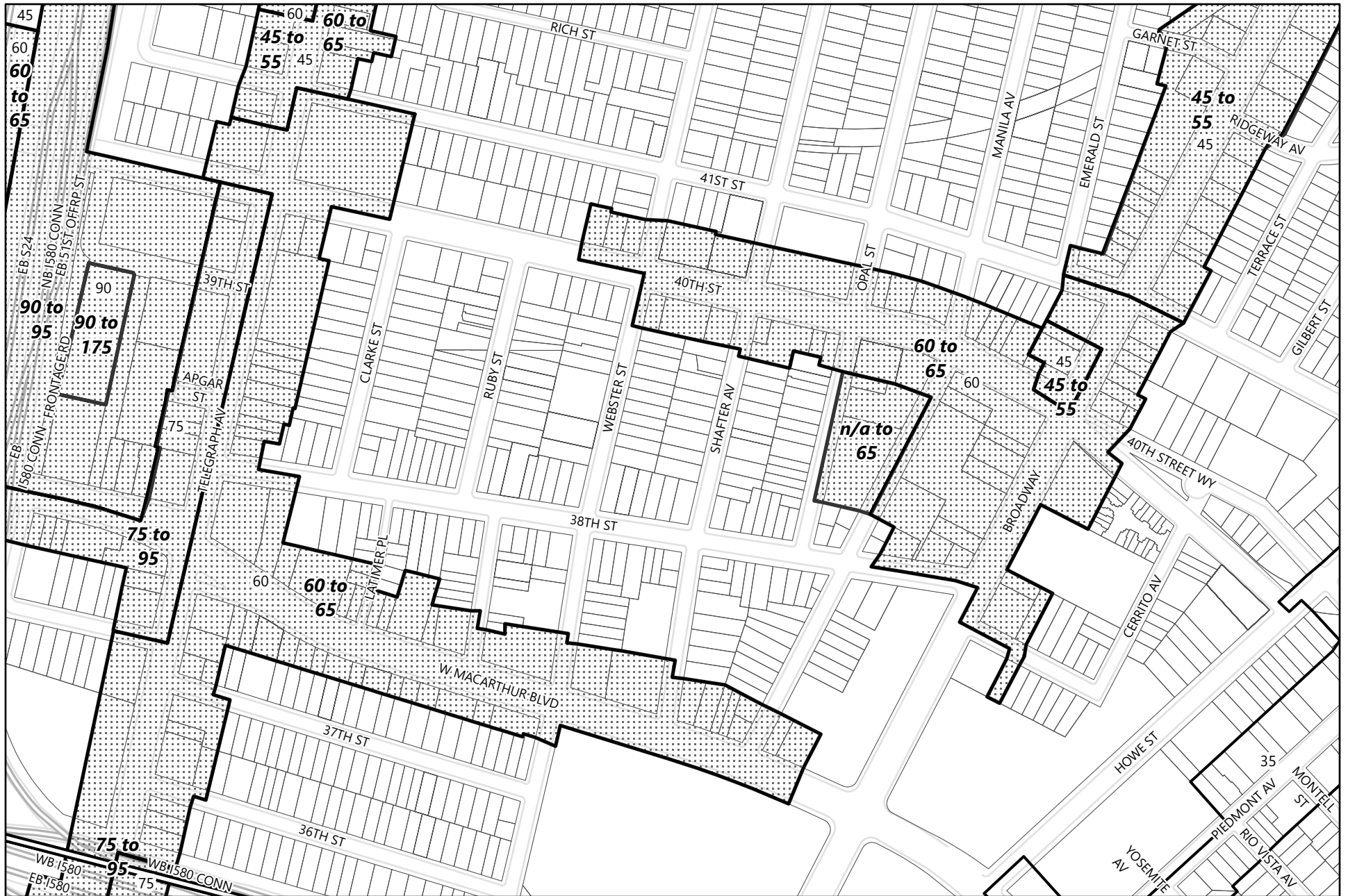


Height Map 2.1 (North Oakland & North Oakland Hills)

General Plan Update Phase 1 Amendments




-  Areas of Change
-  Existing Corridor Height Areas
-  Neighborhood Boundary



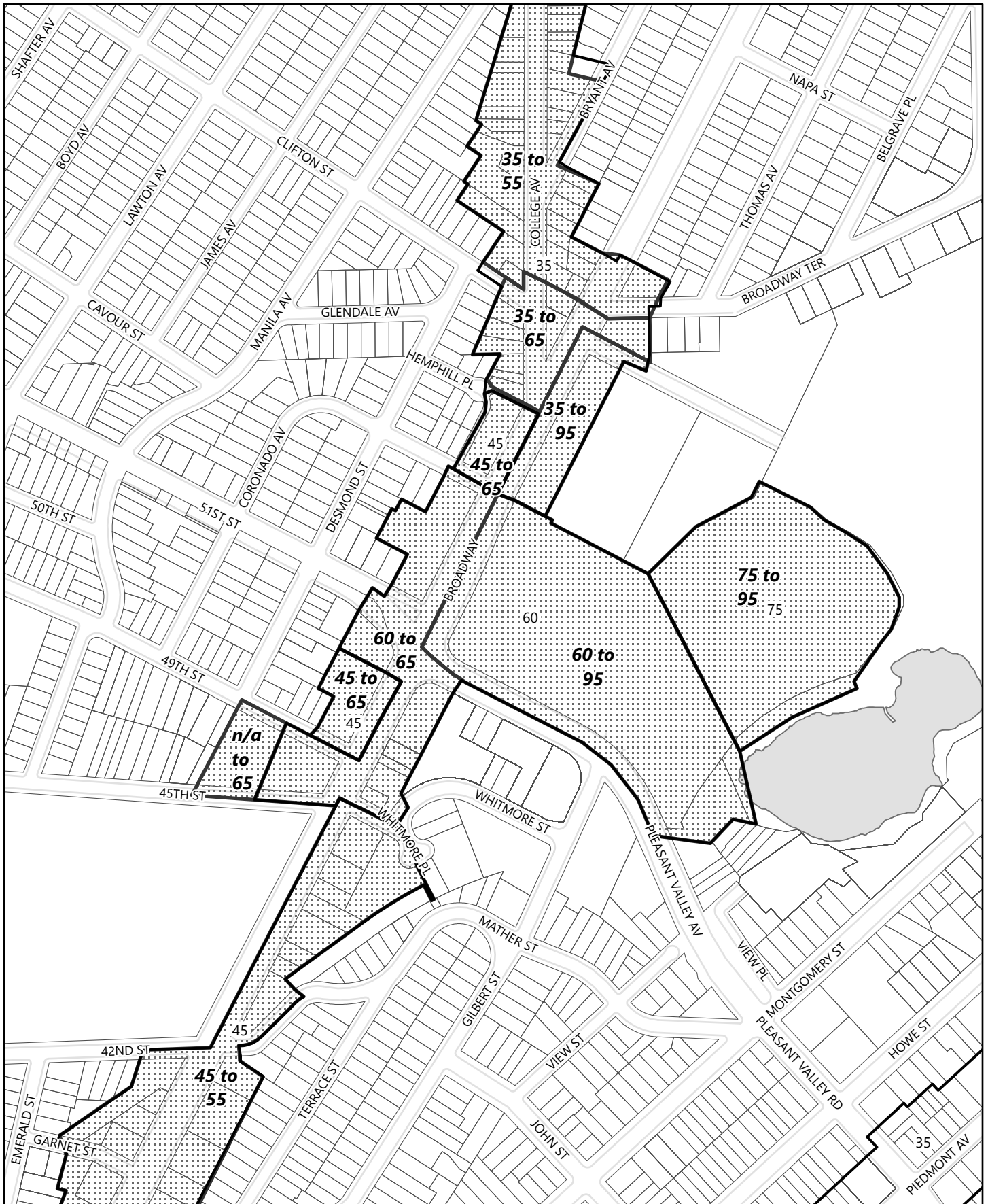


Height Map 2.2 (North Oakland & North Oakland Hills)




General Plan Update Phase 1 Amendments

-  Areas of Change
-  Existing Corridor Height Areas
-  Neighborhood Boundary

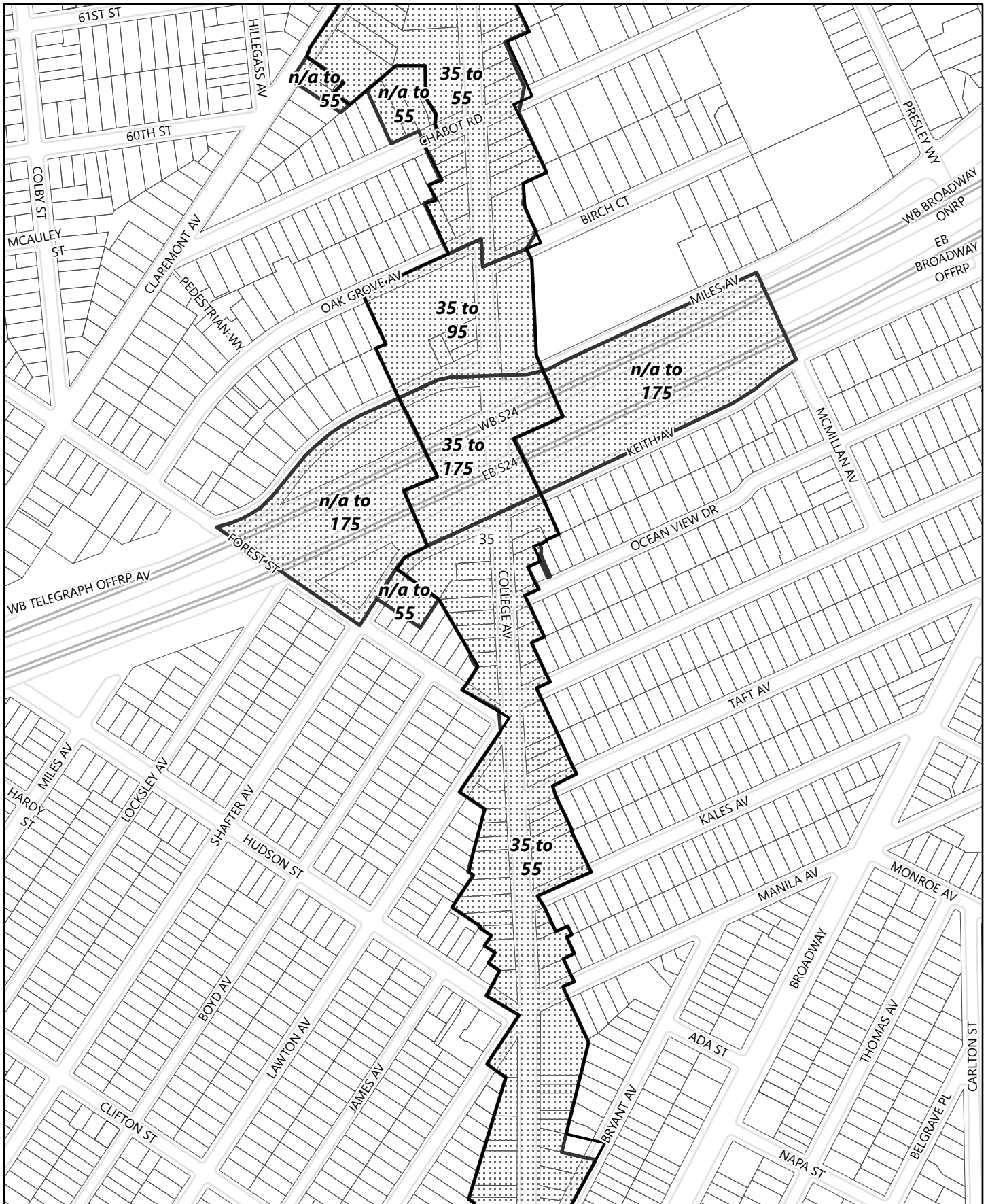







Height Map 2.3 (N Oakland & N Oakland Hills)
General Plan Update Phase 1 Amendments

-  Existing Corridor Height Areas
-  Areas of Change
-  Neighborhood Boundary





Height Map 2.4 (N Oakland & N Oakland Hills)
General Plan Update Phase 1 Amendments

-  Existing Corridor Height Areas
-  Areas of Change
-  Neighborhood Boundary






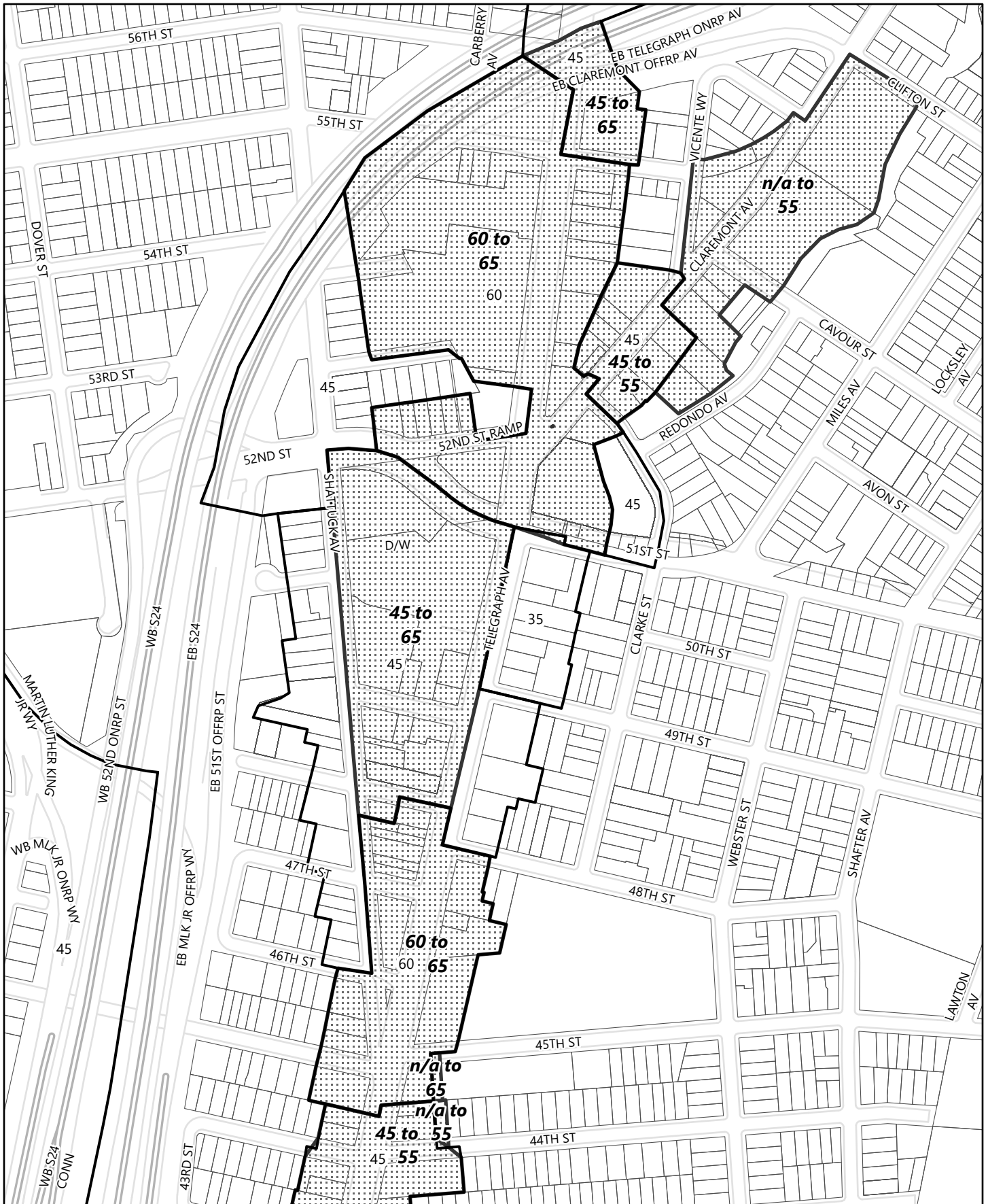


Height Map 2.5 (North Oakland & North Oakland Hills)




General Plan Update Phase 1 Amendments



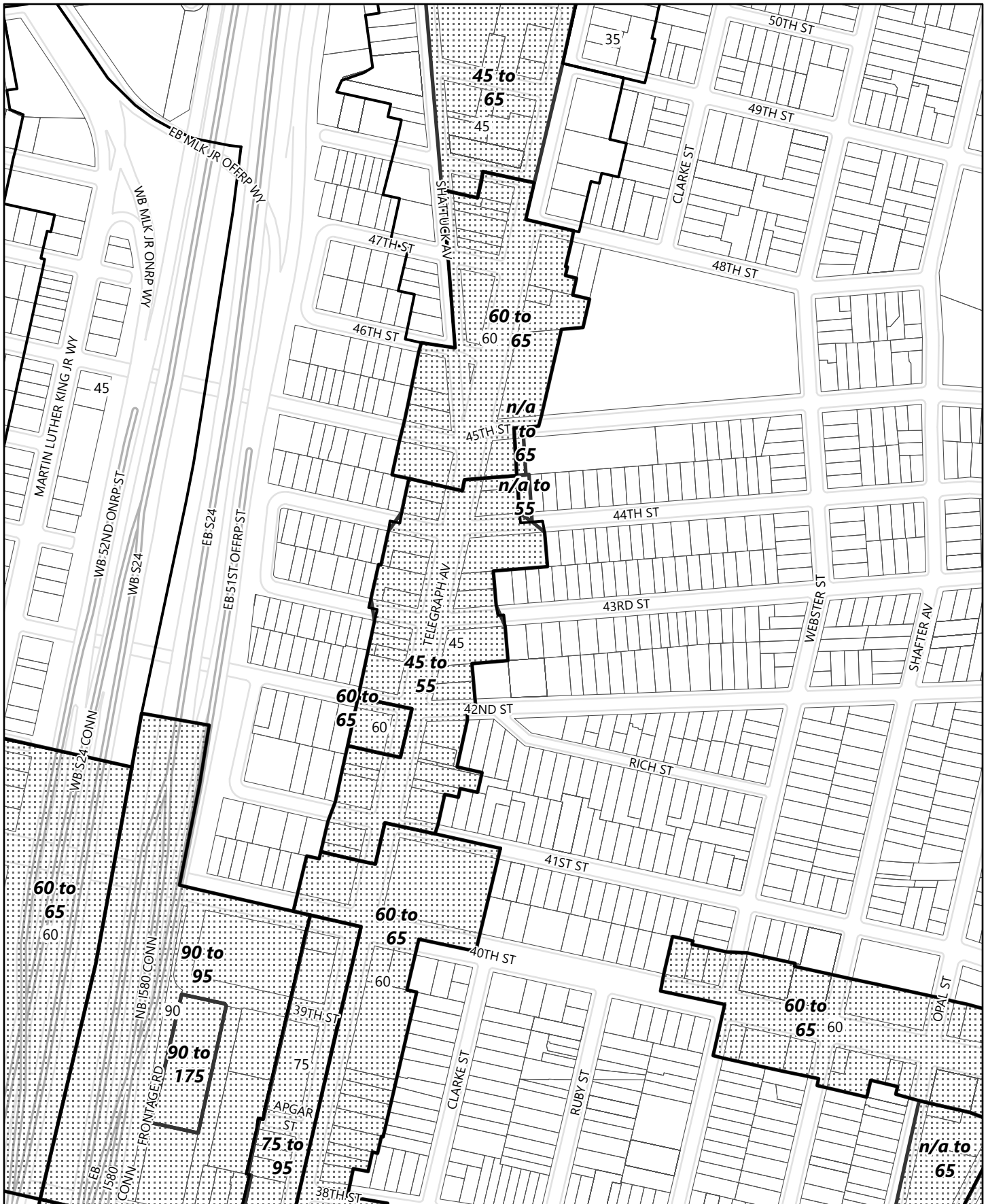
-  Areas of Change
-  Existing Corridor Height Areas
-  Neighborhood Boundary



Height Map 2.6 (N Oakland & N Oakland Hills)
General Plan Update Phase 1 Amendments




-  Existing Corridor Height Areas
-  Areas of Change
-  Neighborhood Boundary





Height Map 2.7 (N Oakland & N Oakland Hills)




General Plan Update Phase 1 Amendments

-  Existing Corridor Height Areas
-  Areas of Change
-  Neighborhood Boundary





Height Map 2.9 (N Oakland & N Oakland Hills)
General Plan Update Phase 1 Amendments

-  Existing Corridor Height Areas
-  Areas of Change
-  Neighborhood Boundary

