

ATTACHMENT D:

Shoreline Park Plans, dated September 2016

Brooklyn Basin Shoreline Park

Revisions to FDP Design

September 26, 2016

ARRIVAL LANDSCAPE

- Expanded to be on both sides of 9th Avenue
- Increased Storm Water Treatment Area to handle wharf run off
- Increased total number of trees
- Re-aligned bike path to circulate across the bioswale instead of adjacent to it
- Re-located the fairy lights from the estuary waters into the bioswales

9TH AVENUE WHARF

- Expanded the total interior space of the Terminal from 4 bays to 5 bays

THE DECK

- Removed fairy lights from the Estuary
- Increased number of trees

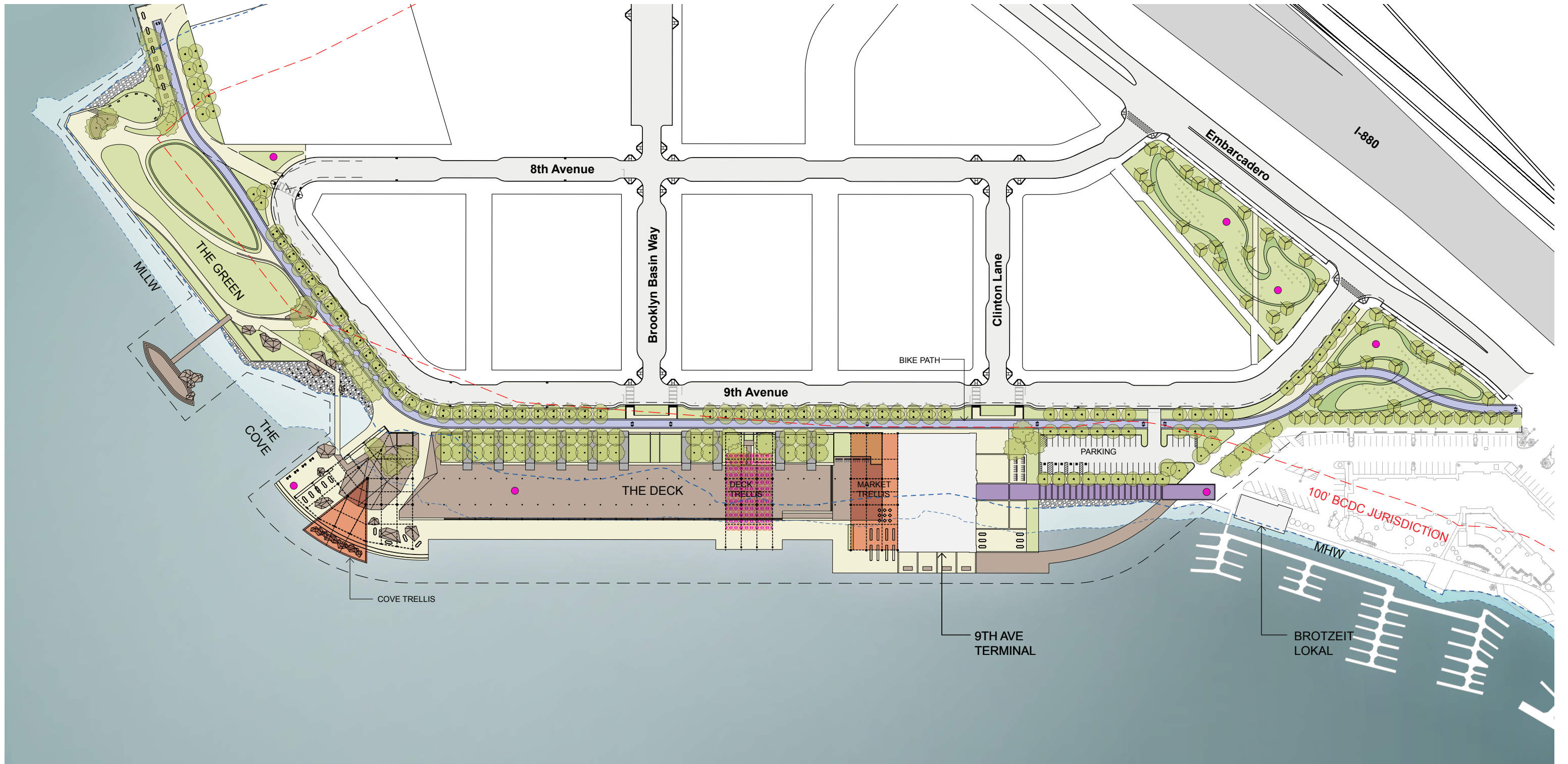
THE COVE

- Removed terracing below surface of existing wharf
- Added hill with ADA access under trusses
- Added canopy suspended from truss to frame performance space
- Increased planting
- Expanded and relocated floating deck area
- Reconfigured near water trail to promote better low tide experience
- Removed fairy lights from Estuary
- Relocated existing piles to remain to be above MHHW

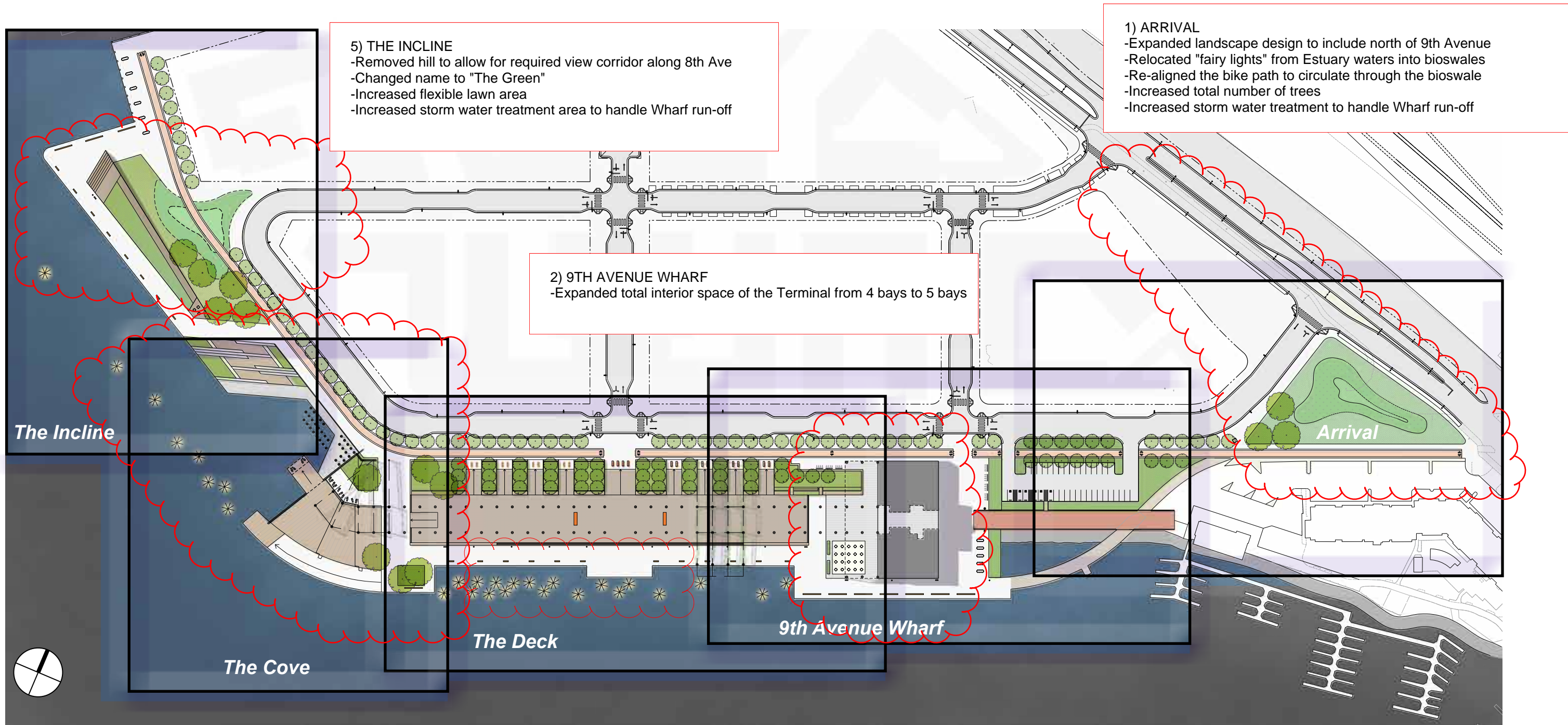


THE GREEN (FORMERLY KNOWN AS THE INCLINE)

- Removed the incline grade change to comply with 8th Avenue view corridor
- Changed name to “The Green”
- Increased level flexible lawn area
- Increased storm water treatment to handle Wharf Run-Off



NOT TO SCALE



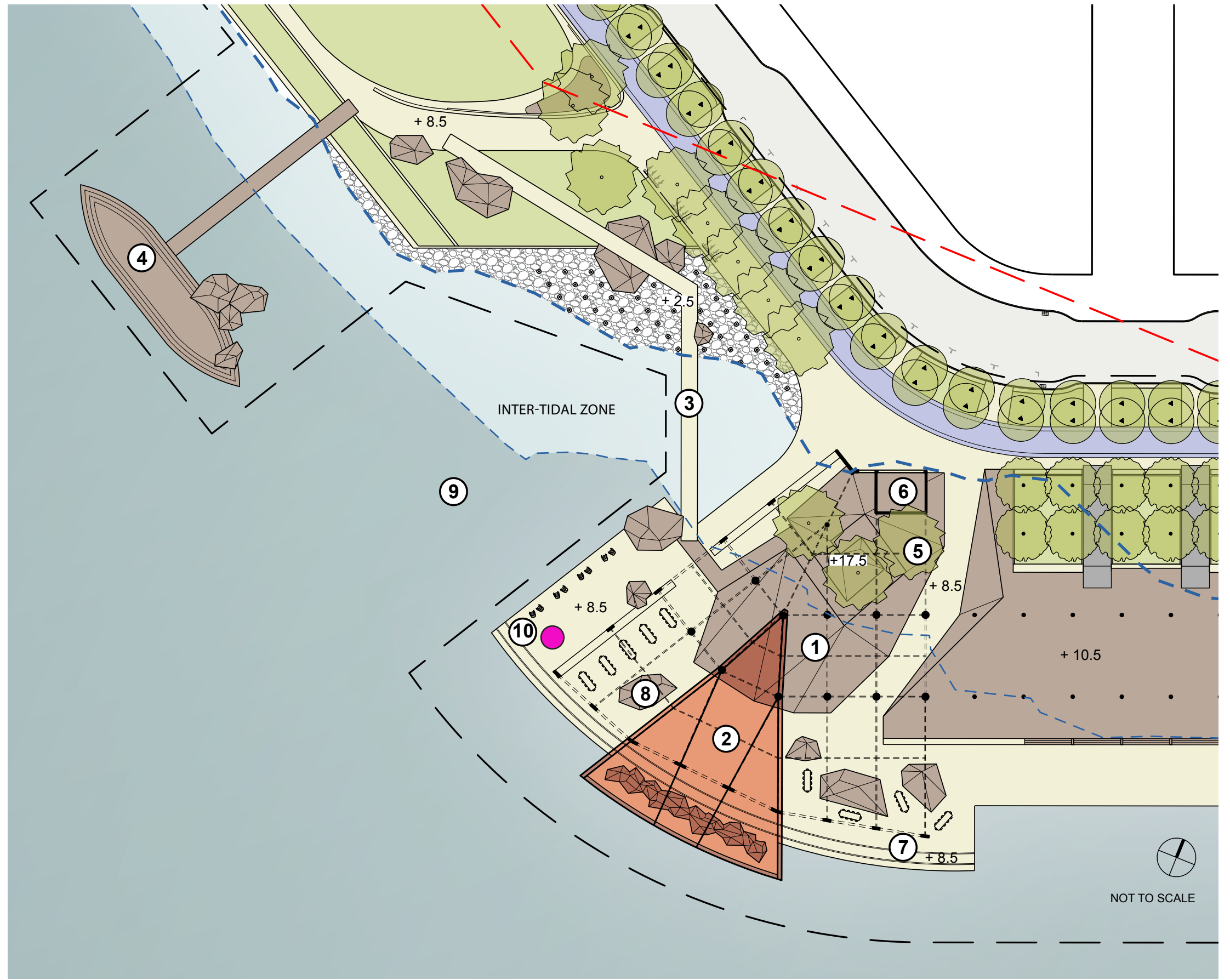
5) THE INCLINE
 -Removed hill to allow for required view corridor along 8th Ave
 -Changed name to "The Green"
 -Increased flexible lawn area
 -Increased storm water treatment area to handle Wharf run-off

1) ARRIVAL
 -Expanded landscape design to include north of 9th Avenue
 -Relocated "fairy lights" from Estuary waters into bioswales
 -Re-aligned the bike path to circulate through the bioswale
 -Increased total number of trees
 -Increased storm water treatment to handle Wharf run-off

2) 9TH AVENUE WHARF
 -Expanded total interior space of the Terminal from 4 bays to 5 bays

4) THE COVE
 -Removed terracing below wharf finish surface
 -Added "Hill" under trusses
 -Added Canopy suspended from truss to frame performance space
 -Increased planting
 -Expanded floating deck area
 -Reconfigured near water trail to promote better low tide experience
 -Removed "fairy lights"
 -Relocated (e) piles to remain to all be above MHHW

3) THE DECK
 -Increased number of trees
 -Removed "fairy lights" from the Bay



- 1. HILL
- 2. CANOPY AND INFORMAL STAGE
- 3. WATER TRAIL
- 4. FLOATING DECK
- 5. OAK TREES
- 6. BATHROOM
- 7. PICNIC AREA
- 8. SEATING
- 9. OPEN WATER
- 10. PUBLIC ART



PRECEDENT FORMS



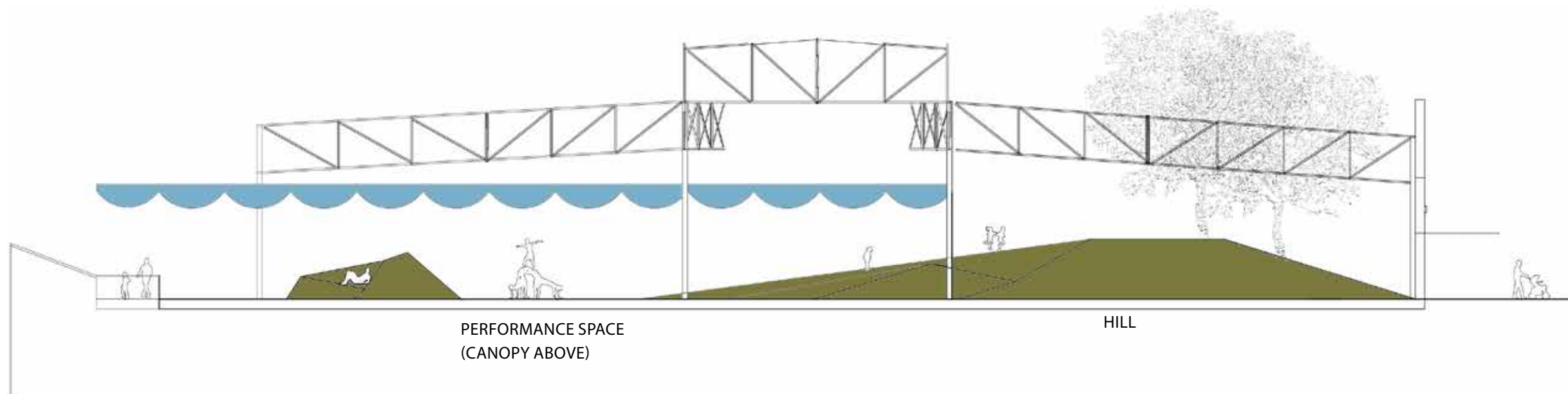
PRECEDENT TREES



PRECEDENT CANOPY



PRECEDENT LIGHTING



PERFORMANCE SPACE
(CANOPY ABOVE)

HILL



INSPIRATION

